


TELEVISION & CABLE

Factbook 2007

STATIONS VOLUME 1

The Authoritative Reference for the Television, Cable and Electronics Industries



The Television & Cable Factbook: ONLINE

Continuously Updated... Easy Internet Access... Fully Searchable...

Now you can access the entire contents of the **Television & Cable Factbook** database right on your desktop — or with any Internet connection.

Your subscription to the **Television & Cable Factbook: ONLINE** will provide you with access to more than 740,000 detailed records. And, best of all, the database is continuously updated to ensure you always have the most current industry intelligence.

The user-friendly query interface allows you to perform fully customized data searches—so you can retrieve data in a number of ways, tailored to your precise needs. And not only are the research options extensive and flexible, but after just a few searches, you'll have saved hours and hours of cumbersome research time.

So sign up for a **FREE 7-day trial** today and see for yourself why the **Factbook: ONLINE** is an indispensable tool for you and your business. If you subscribe, you'll recover your investment in just a few searches. The convenient access to industry data ensures your subscription will easily pay for itself, again and again. The **Factbook: ONLINE** will save you a great deal of time, effort and money.

Sign up right now at www.warren-news.com.



WARREN COMMUNICATIONS NEWS

2115 Ward Court, N.W.

Washington, DC 20037

Phone: 800-771-9202

Fax: 202-293-3435

E-mail: info@warren-news.com

Web: www.warren-news.com



TELEVISION & CABLE FACTBOOK VOLUME 75

Albert Warren, Chairman, Editor & Publisher
Paul L. Warren, President & Executive Publisher
Daniel Y. Warren, Vice Chairman & Executive
Editor

EDITORIAL & BUSINESS HEADQUARTERS

2115 Ward Court, N.W., Washington, D.C.
20037

Phones: 202-872-9200; 800-771-9202

Fax: 202-318-8350

E-mail: info@warren-news.com

Web site: <http://www.warren-news.com>

Editorial-Factbook/Directories

Michael C. Taliaferro, Managing Editor &
Assistant Publisher—Directories

Gaye Nail, Associate Managing Editor

Susan Seiler, Assistant Managing Editor

Kari McGlamary, Senior Editor & Editorial
Supervisor

Robert T. Dwyer, Senior Research Editor

Marla Shephard, Senior Editor

Advertising -- Factbook/Directories

Richard Nordin, Director of Advertising

Phone: 703-819-7976

Fax: 202-478-5135

E-mail: richard@groupnordin.com

Computer Systems-Factbook/Directories

Deborah Jacobs, Information Systems Manager

Gregory E. Jones, Database/Network Manager

Editorial-News

R. Michael Feazel, Managing Editor

Edie Herman, Associate Managing Editor,

Communications Daily

Howard Buzkirk, Senior Editor
Herb Kirchoff, Senior Editor
Anne Veigle, Senior Editor
Dinesh Kumar, Associate Editor
Jonathan Make, Associate Editor
Alexis Fabbri, Assistant Editor
Adrienne Kroepsch, Assistant Editor
Ian Martinez, Assistant Editor
Greg Piper, Assistant Editor
Josh Wein, Assistant Editor
Jenny Park, Editorial Assistant
Dawson B Nail, Executive Editor Emeritus
Louis Trager, Consulting News Editor
Dugie Standeford, European Correspondent

Business & Sales

Brig Easley, Vice President & Controller

Gina Storr, Director, Sales & Marketing Support

Katrina McCray, Sales & Marketing Support
Specialist

William R. Benton, Sales Director

Agnes Mannarelli, Account Manager

Katrina McCray, Account Manager

Jim Sharp, Account Manager

Brooke Mowry, Account Manager

Nordie Linn, Account Manager

Kirsten Gilberg, Account Manager

NEW YORK BUREAU

276 Fifth Avenue, Suite 1002, New York, N.Y.

10001

Phone: 212-686-5410

Fax: 212-889-5097

Editorial

Paul Gluckman, Bureau Chief

Stephen A. Booth, Senior Editor

Mark Seavy, Senior Editor

Jeff Berman, Senior Editor

Razia Mahadeo, Editorial Assistant

CONTRIBUTING EDITOR, EUROPE

Barry Fox

22 Holmefield Court

Belsize Grove, London NW3 4TT

Phone: 44-20-7722-8295

Fax: 44-20-7483-3074

E-mail: barryphox@aol.com

Publications & Services of Warren Communications News

TELEVISION & CABLE FACTBOOK: ONLINE

CABLE & STATION COVERAGE ATLAS ON CD-ROM

Published Annually

COMMUNICATIONS DAILY

CONSUMER ELECTRONICS DAILY

PUBLIC BROADCASTING REPORT

Published Biweekly

SATELLITE WEEK

STATE TELEPHONE REGULATION REPORT

Published Biweekly

TELECOM A.M.

Daily News Service

TELEVISION A.M.

Daily News Service

WARREN'S WASHINGTON INTERNET DAILY

WASHINGTON TELECOM NEWSWIRE

Daily News Service

Electronic Distribution via Lexis-Nexis, Factiva, Dialog, and
E-mail.

Copyright © 2007 by Warren Communications News.
All Rights Reserved

ISBN: 1-57696-059-5

ISSN: 0732-8648

Index to Sections

Television & Cable Factbook No. 75

TV STATIONS VOLUME

Section A

| | |
|---|--------|
| Applications Pending for U.S. Analog Television Stations | A-2830 |
| Call Letters (U.S.) | A-8 |
| Construction Permits for Analog U.S. Television Stations | A-2779 |
| Digital Construction Permits and Applications Pending for U.S. Television Stations | A-2828 |
| Ownership of U.S. Commercial Television Stations | A-2844 |
| Television Market Rankings (Nielsen) | A-1 |
| Television Stations, Commercial | A-16 |
| Television Stations, Public/Educational | A-2683 |

Section B

| | |
|---|-------|
| Low Power Television/Translator Stations | B-1 |
| Low Power Television/Translator Station Ownership | B-201 |

Section C – Charts

| | |
|--|------|
| Affiliations by Market | C-32 |
| Channel Allocations—UHF and VHF | C-4 |
| Digital TV Channel Allocations | C-14 |
| Nielsen Geographic Regions Summary | C-37 |
| Nielsen TV Household Estimates ranked by DMA | C-38 |
| Nielsen TV Households by States and Counties | C-40 |
| Parent/Satellite Stations | C-2 |
| Television Stations On Air | C-1 |
| TV Households by States and Counties | C-40 |
| Unused Channel Allocations | C-29 |

CABLE SYSTEMS VOLUME

Section D

| | |
|---------------------------------|--------------------------|
| Call Letters (U.S.) | D-1 |
| Cable Systems | D-11 |
| Cable Community Index | (Back of Cable Volume 2) |
| Cable Owners | D-1737 |

Section E

| | |
|--|-------|
| Brokerage & Financing Services | E-94 |
| Management & Technical Consulting Services | E-101 |
| Pay TV & Satellite Services | E-1 |
| Program Sources & Services | E-64 |

Section F – Charts

| | |
|--|------|
| Abbreviations | F-14 |
| Cable Penetration State by State | F-3 |
| Cable Systems by Subscriber Size | F-2 |
| Cable System Totals by State | F-13 |
| Channel Capacity of Cable Systems | F-2 |
| Estimated Growth of the Cable Industry | F-1 |
| Glossary of Cable Terms | F-19 |
| Largest U.S. Cable Systems | F-4 |
| Nielsen Cable TV Household Estimates alphabetical by DMA | F-9 |
| Nielsen Cable TV Household Estimates by State | F-11 |

Professional Cards

**ENGINEERING &
CONSULTING
SERVICES ▶**

CARL T. JONES
CORPORATION

CONSULTING ENGINEERS

7901 YARNWOOD COURT
SPRINGFIELD, VA 22153
(703) 569-7704

MEMBER AFCCE

COHEN, DIPPPELL AND EVERIST, P.C.
CONSULTING ENGINEERS

Since 1937
1300 "L" STREET, N.W., SUITE 1100
WASHINGTON, D.C. 20005
(202) 898-0111
FAX (202) 898-0895
cde@attglobal.net
Member AFCCE

HAMMETT & EDISON, INC.
CONSULTING ENGINEERS
SAN FRANCISCO

707/996-5200
202/396-5200 DC
707/996-5280 facsimile



member AFCCE
www.h-e.com



CAVELL MERZT & DAVIS INC.
Broadcast and Communication Consulting Engineers

7839 Ashton Avenue
Manassas, VA 20109
703-292-9090

www.CMDconsulting.com
www.FCCinfo.com

Member AFCCE



Communications Technologies, Inc.

Radio Frequency / Broadcast
Engineering Consultants

P.O. Box 1130 / Marlton, NJ 08053
Tel: 856/985-0077
Fax: 856/985-8124
web: commtechrf.com

Clarence M. Beverage
Laura M. Mizrahi

du Treil, Lundin & Rackley, Inc.
CONSULTING ENGINEERS



201 Fletcher Avenue
Sarasota, Florida 34237
(941) 329-6000
www.DLR.com
Member AFCCE

The Television & Cable Factbook: ONLINE

Continuously updated . . . Easy Internet Access . . . Fully Searchable . . .

Now you can access the contents of the *Television & Cable Factbook* database right from your desktop - with any Internet connection.

Your subscription to the *Television & Cable Factbook: ONLINE* will provide you with access to more than 930,000 detailed records. And, best of all, the database is continuously updated to ensure you always have the most current industry intelligence.

The user-friendly query interface allows you to perform fully customized data searches-so you can retrieve data in a number of ways, tailored to your precise needs. And not only are the research options extensive and flexible, but after just a few searches, you'll have saved hours and hours of cumbersome research time.

So sign up for a **FREE 7-day trial** today and see for yourself why the *Factbook: Online* is an indispensable tool for you and your business. If you subscribe, you'll recover your investment in just a few searches. The convenient access to industry data ensures your subscription will easily pay for itself, again and again. The *Factbook: Online* will save you a great deal of time, effort and money.

Sign up right now at www.warren-news.com.



WARREN COMMUNICATIONS NEWS

2115 Ward Court, N.W.

Washington, DC 20037

Phone: 800-771-9202

Fax: 202-318-8350

Email: info@warren-news.com

Web: www.warren-news.com

Index to Contents

Television & Cable Factbook No. 75

A

| | | | |
|---|-------|--|-------------|
| @Max | E-7 | American Jewish Committee | E-65 |
| @Radical Media Inc. | E-66 | American Life TV Network | E-5 |
| Abbreviations | F-14 | American Movie Classics | E-6 |
| ABC Family Channel | E-4 | American Network | E-6 |
| ABC Inc. | E-64 | American News Network | E-6 |
| Aboriginal Peoples Television Network | E-4 | American Religious Town Hall Meeting Inc. | E-65 |
| David Abraham & Co. LLC | E-94 | American Telemarketing Specialists Inc. | E-101 |
| Accenthealth | E-64 | American Transcommunications Inc. | E-101 |
| Access-The Education Station | E-4 | America One Television | E-5 |
| Accu Weather Inc. | E-64 | America's Collectibles Network | E-6 |
| Acg Communications | E-64 | America's Leading Indies Network (ALIN-TV) | E-65 |
| ActionMax | E-4 | America's Store | E-6 |
| Action-Plus Cable Marketing | E-101 | Americom Radio Brokers | E-94 |
| Adler Media Inc. | E-64 | AMIT | E-65 |
| Adult Swim | E-4 | ANA Television Network | E-6 |
| Advanswers Media Programming | E-64 | Anchor Pacific Corp. | E-65, E-101 |
| Aetna Life & Casualty Co. | E-94 | Andrews Entertainment | E-65 |
| A.F. Associates Inc. | E-101 | Angel One | E-6 |
| AFI Filmworks | E-64 | Angel Two | E-6 |
| Africa Channel | E-4 | Animal Planet | E-6 |
| African TV Network (ATVN) | E-4 | Animania HD | E-6 |
| Africast TV Online | E-5 | Animation People Ltd. | E-65 |
| Africast TV | E-5 | Anime Network | E-6 |
| AGC/United Learning | E-64 | Annenberg Channel | E-6 |
| Agday Television | E-64 | Antenna Satellite TV/USA | E-6 |
| Agency for Instructional Technology | E-64 | Ray Anthony Enterprises | E-65 |
| Ailes Communications Inc. | E-64 | Anthropology Programming & Entertainment | E-6 |
| Aircraft Music Library | E-64 | Anti-Aging Network | E-6 |
| A-J Contracting Co. Inc. | E-101 | AOL Music On Demand | E-6 |
| Aker Partners Inc. | E-101 | APA International Film Distributors Inc. | E-65 |
| Alaska Rural Communications Service | E-5 | AP All News Radio | E-6 |
| Alden Films/Films Of The Nations | E-64 | AP All News Channel | E-7 |
| AJ Jazeera International | E-5 | Applause Networks | E-7 |
| All American Television Inc. | E-64 | Applications Pending for U.S. Analog Television Stations | A-2830 |
| Alegro Productions Inc. | E-65 | A Taste of Spice | E-4 |
| John E. Allen Inc. | E-65 | APTN | E-65 |
| Allied Capital Corp. | E-94 | Arabic Channel | E-7 |
| Allied-Vaughn | E-65 | Archdiocese of Baltimore | E-65 |
| Allison Payment Systems LLC | E-101 | Archive Films Inc. | E-65 |
| All Mobile Television Inc. | E-65 | Arizona News Channel | E-7 |
| All TV Services Inc. | E-101 | Armenian Film Foundation | E-65 |
| Almavision | E-5 | Army and Air Force Hometown News Service | E-65 |
| Alpha Mom TV | E-5 | ART America | E-7 |
| Alta Communications | E-94 | Artisan Entertainment | E-65 |
| Alta Sierra Communications | E-101 | Arts & Entertainment | E-7 |
| Alterna TV | E-5 | Asianet USA | E-7 |
| Altitude Sports & Entertainment | E-5 | Asian Television Network | E-7 |
| AM Communications Inc. | E-101 | Associated Press | E-65 |
| AMC's American Pop | E-5 | Associated Television International | E-65 |
| America Channel | E-5 | A Taste of Spice | E-4 |
| American Artists Entertainment Corp. | E-65 | Atlanta Interfaith Broadcasters | E-7 |
| American National Network | E-5 | Atlantic Video Inc. | E-65 |
| American Bankers Insurance Group | E-101 | Atlantis Productions | E-66 |
| American Desi | E-5 | ATV Broadcast Consulting Inc. | E-101 |
| American European Consulting Co. Inc. | E-101 | Auction HD | E-7 |
| | | Auction Television Network | E-7 |
| | | Auction TV | E-7 |

Index to Contents

| | | | |
|--|-------|--|-------------|
| Audience Research & Development | E-101 | BingoTV | E-9 |
| AUS Consultants | E-101 | Biography | E-9 |
| Austin Co. | E-101 | Biznet/U.S. Chamber of Commerce | E-66 |
| Australian Television Services Ltd. | E-66 | BKN International AG | E-66 |
| Aviation Systems Associates Inc. | E-101 | Blackbelt TV | E-9 |
| Aydin Corp. | E-101 | Blackburn & Co. Inc. | E-95 |
| AYM Sports | E-7 | Black Family Channel | E-9 |
| AZCAR Technologies Inc. | E-102 | Black Women's TV | E-9 |
| AZN Television | E-8 | Blair Media Inc. | E-102 |
| Azteca America | E-8 | Blazer Vision | E-9 |
| B | | Bloomberg News Radio | E-9 |
| BabyFirst TV | E-8 | Bloomberg Television | E-9 |
| Backchannelmedia Inc. | E-102 | James L. Bloxham | E-102 |
| Baker Scott & Co. Executive Search | E-102 | BlueHighways TV | E-9 |
| Balboa Capital | E-94 | B-Mania | E-9 |
| Bandamax | E-8 | BMG Music Publishing Canada Inc. | E-66 |
| Bandelier Inc. | E-66 | B-Movie Channel | E-8 |
| Bank of America N.T. & S.A. | E-94 | Boating Channel | E-9 |
| Bank of Montreal | E-94 | BOB: Brief Original Broadcasts | E-9 |
| Bank of New York | E-94 | Boeing Co. | E-66 |
| Barclays Bank PLC | E-94 | Bohbot Entertainment & Media Inc. | E-66 |
| Barker | E-8 | Bond & Pecaro Inc. | E-95, E-102 |
| Baron Services. | E-66 | Bonjour USA | E-9 |
| Baruch Entertainment | E-66 | Bonneville Communications | E-66 |
| Bass Group | E-66 | Bonneville Duplication | E-66 |
| Batjac Productions Inc. | E-66 | Book Television | E-10 |
| Bavaria Film GmbH | E-66 | Book TV | E-10 |
| Bay News 9 | E-8 | Boomerang | E-10 |
| Bay News 9 Espanol | E-8 | Boosey & Hawkes Inc. | E-67 |
| BBC America On Demand | E-8 | Booth Research Services Inc. | E-102 |
| BBC America | E-8 | BooZ, Allen & Hamilton Inc. | E-102 |
| BBC Canada | E-8 | Bortz Media & Sports Group | E-102 |
| BBC World News | E-8 | Boston Catholic Television | E-10 |
| BBC Worldwide | E-66 | Boston Kids & Family | E-10 |
| Beauty and Fashion Channel | E-8 | Boston Ventures Management Inc. | E-95 |
| Beauty Channel | E-8 | Bounty Network | E-10 |
| Dave Bell Associates Inc. | E-66 | Box | E-10 |
| BEN Television | E-8 | BoxTV: The Boxing Channel | E-10 |
| Berks County News 5 | E-8 | Frank Boyle & Co. LLC | E-95 |
| Best Film & Video Corp. | E-66 | Bozell Worldwide Inc. | E-67 |
| BET | E-8 | Bradley Broadcast Sales | E-102 |
| BET Action Pay-Per-View | E-9 | Brale/Morrow Inc. | E-95 |
| BET Gospel | E-9 | Bravesvision | E-10 |
| BET J | E-9 | Bravo! | E-10 |
| BETSoundz | E-9 | Bray Studios Inc. | E-67 |
| Better Life Media | E-9 | Bridal Channel | E-10 |
| BIA Capital Corp. | E-95 | Bridges TV | E-10 |
| BIA Financial Network Inc. | E-102 | Fred Briskin & Associates | E-67 |
| Big Fights Inc. | E-66 | British Independent Television Enterprises (BRITE) | E-67 |
| Bijou Enterprises | E-66 | British Information Services | E-67 |
| | | British Telecom North America | E-102 |
| | | BroadbandCareers.Com | E-102 |

BOND & PECARO

PROVIDING APPRAISALS, FEASIBILITY STUDIES,
EXPERT TESTIMONY, AND RELATED FINANCIAL SERVICES
TO THE COMMUNICATIONS AND TECHNOLOGY INDUSTRIES

1920 N STREET, N.W. • SUITE 350 • WASHINGTON, D.C. 20036 • (202) 775-8870 • FAX (202) 775-0175
e-mail: bp@bondpecaro.com • website: www.bondpecaro.com

Broadcast-Cable Associates Inc. E-102
 Broadcast Music INC. (BMI) E-67
 Broadcast News Ltd. E-67
 Broadcast Services Inc. (B.S.I.) E-102
 Broadcast Standards Inc. E-67
 Broad Street Ventures E-102
 Broadway Television Network E-10
 Broadway Video Inc. E-67
 Brokerage & Financing Services E-94
 Stuart N. Brotman Communications E-102
 Les Brown E-102
 Bulkey Capital LP E-95
 Burud Productions Inc. E-67
 Business Broker Associates E-95
 Businessvision E-10
 Buzzco Associates Inc. E-67
 BYU Television E-10

C

C-3D Digital E-10
 Cable Ad Ventures E-102
 Cable Engineering Inc. E-102
 Cable Films & Cable Video E-67
 Cable in the Classroom E-10
 Cablelabs E-103
 Cable Management Services E-102
 Cablemasters Corp. E-103
 Cable Maven Enterprises LLC E-103
 Cable Media Associates E-103
 Cablepro Services Corp. E-103
 Cable Public Affairs Channel E-11
 Cable Search Associates E-103
 Cable System Services E-103
 Cable System Survey Co. E-103
 Cable Ownership D-1737
 Cable Penetration State by State Chart F-3
Cable Systems D-11
 Alabama D-11
 Alaska D-51
 Arizona D-58
 Arkansas D-74
 California D-120
 Colorado D-195
 Connecticut D-223
 Delaware D-232
 District of Columbia D-234
 Florida D-235
 Georgia D-282
 Hawaii D-337
 Idaho D-340
 Illinois D-352
 Indiana D-438
 Iowa D-488
 Kansas D-544
 Kentucky D-598
 Louisiana D-642
 Maine D-675
 Maryland D-691
 Massachusetts D-703
 Michigan D-724
 Minnesota D-788
 Mississippi D-849
 Missouri D-876
 Montana D-938
 Nebraska D-957

COHEN, DIPPELL AND EVERIST, P.C.
 CONSULTING ENGINEERS
 Domestic and International Communications
 Since 1937

1300 "L" STREET, N.W. PHONE: (202) 898-0111
 SUITE 1100 FAX: (202) 898-0895
 WASHINGTON, D.C. 20005 E-MAIL: cde@attglobal.net

Member AFCCE

Nevada D-995
 New Hampshire D-1004
 New Jersey D-1012
 New Mexico D-1027
 New York D-1043
 North Carolina D-1079
 North Dakota D-1122
 Ohio D-1138
 Oklahoma D-1202
 Oregon D-1257
 Pennsylvania D-1280
 Rhode Island D-1355
 South Carolina D-1358
 South Dakota D-1382
 Tennessee D-1404
 Texas D-1433
 Utah D-1560
 Vermont D-1575
 Virginia D-1581
 Washington D-1615
 West Virginia D-1647
 Wisconsin D-1680
 Wyoming D-1719
 Cuba D-1731
 Guam D-1732
 Puerto Rico D-1734
 Mariana Islands D-1733
 Virgin Islands D-1736
 Cable Systems by Subscriber Size Chart F-2
 Cable Technologies International Inc. E-103
 Cable TV Network of New Jersey E-11
 California Channel E-11
 Callahan Associates International LLC E-95
 Call Letters (U.S.) A-8, D-1
 Camelot Entertainment Sales Inc. E-67
 Campbell Media Research E-103
 Steve Campus Productions Inc. E-67
 Camrac Studios E-67
 Canadian Broadcasting Corp. (CBC) E-67
 Canadian Learning Television E-11
 Canal D E-11
 Canal de las Estrellas E-11
 Canales N E-11
 Canal 52MX E-11
 Canal 24 Horas E-11
 Candid Camera Inc. E-68
 Cannell Entertainment E-68
 Capital News 9 E-11
 Capital Off Track Betting Television Network E-11
 Capitol Television Inc. E-68
 Caracol E-11
 Career Entertainment Television E-11
 George Carlson & Associates E-68
 Carolina Christian Broadcasting Inc. E-68
 Carolina Map Distributors E-103
 Carousel Films Inc. E-68
 Carr Nickey & Co. E-95
 William B. Carr & Associates Inc. E-103

Index to Contents

| | | | |
|--|-------|--|-------------|
| Carrafiello, Diehl & Assoc. Inc. | E-68 | Donald K. Clark Inc. | E-95 |
| Cartoon Network Tambien en Espanol. | E-12 | Classic Arts Showcase | E-13 |
| Cartoon Network. | E-11 | Cleveland Minority Cable Channel. | E-13 |
| Casablanca IV | E-68 | Clifton Gardiner & Co. | E-95 |
| CasaClub TV. | E-12 | C.L.I. Max | E-103 |
| Casom International Inc. | E-68 | CMT Loaded | E-13 |
| Casino & Gaming Television | E-12 | CNBC | E-13 |
| Castle Hill Television | E-68 | CNBC Syndication | E-70 |
| Catalog TV. | E-12 | CNBC World | E-14 |
| Catalyst Production Services | E-68 | CN8: The Comcast Network | E-14 |
| Catch 47. | E-12 | CNET TV. | E-14 |
| Cathedral Films & Video | E-68 | CNN | E-14 |
| Catholic Communication Campaign. | E-68 | CNN en Espanol | E-14 |
| Catholic Television Network | E-12 | CNN Enhanced TV | E-14 |
| CATV Subscriber Services Inc. | E-103 | CNNfn | E-14 |
| Cavalier Computer Systems Inc. | E-103 | CNN International | E-14 |
| CBC International Sales. | E-68 | CNN Newsource Sales Inc. | E-70 |
| CB Communication Inc. | E-103 | CNN Pipeline. | E-14 |
| C. B. Distribution Co. | E-68 | CNN Radio Noticias | E-14 |
| CBS News | E-69 | CNN Radio | E-14 |
| CB Television Michoacan. | E-12 | CNWG-10 | E-14 |
| CCTV-4 | E-12 | Coast Telecourses | E-70 |
| Celtic Vision | E-12 | Coaxial Analysts Inc. | E-103 |
| Central Florida News 13 | E-12 | Coaxial International Inc. | E-103 |
| Central Office of Information | E-69 | CobbCorp LLC | E-95 |
| CET - Comcast Entertainment TV | E-12 | COE Film Associates Inc. | E-70 |
| CFCN Television | E-69 | Collectors Channel. | E-14 |
| Chadbourn Marcatch Inc. | E-103 | College & School Network | E-14 |
| Chaisson and Co. Inc. | E-95 | College Bowl Co. Inc. | E-70 |
| Channel 500 | E-12 | College Sports Television | E-14 |
| Channel Allocations - UHF & VHF. | C-4 | Colours | E-14 |
| Channel Capacity of Cable Systems | F-2 | Kingsley Colton & Associates. | E-70 |
| Channel 4 San Diego | E-12 | Columbia Tristar Television Distribution. | E-70 |
| Channel One | E-12 | Columbia Tristar Television Group | E-70 |
| Chapman/Leonard Studio & Production Center | E-69 | Comcast/Charter Sports Southeast (CSS). | E-14 |
| Chat Television | E-12 | Comcast Local Detroit | E-15 |
| Chicagoland Television News. | E-12 | Comcast SportsNet Chicago | E-15 |
| Children's Fashion Network. | E-12 | Comcast SportsNet Mid-Atlantic | E-15 |
| Children's Television Workshop | E-69 | Comcast SportsNet Philly | E-15 |
| China Shopping Network | E-12 | Comcast SportsNet West | E-15 |
| Chinese Communication Channel. | E-13 | Comedy Central | E-15 |
| Chinese Television Network | E-13 | Comedy Network | E-15 |
| Christian Television Network | E-69 | Cornex Worldwide Corp. | E-103 |
| Christiannet | E-13 | Commonwealth Information Services Inc. | E-95 |
| Christian Television Network | E-13 | Communication Properties Inc. (CPI) | E-104 |
| Christophers Inc. | E-69 | Communication Resources/Media Brokers | E-95 |
| CHR Solutions | E-103 | Communication Technologies Inc. | E-104 |
| Church Channel | E-13 | Communications Data Group | E-104 |
| Church Federation of Greater Indianapolis Inc. | E-69 | Communications Engineering Inc. (CEI) | E-104 |
| Church of the Nazarene | E-69 | Communications Equity Associates LLC | E-95, E-104 |
| Church World Service & Witness | E-69 | Communications Pro Search | E-104 |
| Church World Service/Crop. | E-69 | Compro Productions | E-70 |
| Cinar Films Inc. | E-69 | Computer Television Network | E-15 |
| Cine Mexicano | E-13 | Computer Utilities of the Ozarks Inc. | E-104 |
| Cinecraft Productions Inc. | E-69 | Comsearch | E-104 |
| Cine-Groupe | E-69 | Comsonics Inc. | E-104 |
| Cinema Golden Choice | E-13 | Comtel Video Services Inc. | E-70, E-104 |
| Cinema Arts Inc. | E-69 | Concordia Publishing House | E-70 |
| Cine Magnetics Video & Digital Laboratories. | E-69 | Condista | E-15 |
| Cinema Source | E-69 | Conley & Associates | E-96, E-104 |
| Cinemax On Demand | E-13 | Consolidated Film Industries | E-70 |
| Cinemax Selecciones | E-13 | Construction Permits for U.S. Analog Television Stations | A-2828 |
| Cinemax | E-13 | Consulate General of the Netherlands | E-70 |
| Citibank N.A. | E-95 | Continental Film Productions Corp. | E-70 |
| CityTV | E-13 | Conus Communications | E-70 |
| Clark Contracting | E-103 | Cooper & Lybrand | E-104 |
| Dick Clark Productions Inc. | E-70 | Cooper - Smith Advertising | E-104 |

Coral Pictures Corp. E-70
 Corelli-Jacobs Recording Inc. E-71
 Cornerstone Television. E-15
 Cornwall Associates E-104
 Country Music TV E-15
 Country Music TV (Asia/Pacific Rim) E-15
 Country Music TV (Latin America) E-15
 Country Music TV Canada E-15
 County Television Network San Diego E-16
 Court TV Networks E-16
 CourtTV Canada E-16
 Court TV News E-16
 Court TV Seriously Entertaining E-16
 Covenant House E-71
 Cox Sports Television E-16
 CP24 E-16
 Thomas Craven Film Corp. E-71
 Creative Controls E-104
 Creative International Activities Ltd. E-71
 Credit Protection Association Inc. E-104
 Credit Suisse First Boston E-96
 Crime & Investigation TV E-16
 Crime Channel E-16, E-71
 Crosspoint E-71
 Crossroads Christian Communications E-16
 Crown International Pictures Inc. E-71
 Crystal Cathedral Ministries. E-71
 Crystal Computer Corp. E-104
 Crystal Pictures Inc. E-71
 CS Communications Inc. E-105
 CSG Systems Inc. E-105
 C-SPAN E-16
 C-SPAN 2 E-16
 C-SPAN 3 E-16
 C-SPAN Audio Networks E-16
 C-SPAN Extra E-16
 C-SPAN S E-16
 CTIC Associates Inc. E-105
 CTN: Cambodian Channel E-16
 CT-N. E-16
 CTV News 1 E-16
 CTV Newsnet E-16
 CTV Television Network E-71
 CTV Travel E-16
 Current E-16
 Steve Currie Associates E-105
 Dan Curtis Productions Inc. E-71
 Custom Films/Video Inc. E-71
 CWK Network Inc. E-71
 CW Television Network E-17

D

Dallas Cowboys Channel E-17
 Daniels & Associates E-96
 Daniels Location Services E-71
 dapTV associates E-71
 Dataworld Inc. E-105
 Dave & Co. E-71
 Day of Discovery E-71
 Daystar TV Network E-17
 Deep Dish TV. E-17
 Deer River Group E-96, E-105
 Deloitte & Touche E-105
 Deluxe Laboratories E-71
 The Denver Channel - KMGH E-17

COHEN, DIPPELL AND EVERIST, P.C.
 CONSULTING ENGINEERS
 Domestic and International Communications
 Since 1937

1300 "L" STREET, N.W. PHONE: (202) 898-0111
 SUITE 1100 FAX: (202) 898-0895
 WASHINGTON, D.C. 20005 E-MAIL: cde@attglobal.net
 Member AFCCE

De Pelicula E-17
 DES Associates E-96
 Destiny Channel E-17
 Deutsche Welle TV E-17
 Devillier Donegan Enterprises LP E-72
 De Wolfe Music Library E-71
 DG Systems E-72
 Diamond P Production Group E-72
 DIGI-ROM E-105
 Digital Force E-105
 Digital Construction Permits and Applications Pending for
 U.S. Television Stations A-2835
 Direct Shopping Network E-17
 Direct to You E-17
 Discovery Channel E-17
 Discovery Channel Africa E-17
 Discovery Channel Asia E-18
 Discovery Channel Australia E-18
 Discovery Channel Brasil E-18
 Discovery Channel Beyond E-18
 Discovery Channel Canada E-18
 Discovery Channel Europe E-18
 Discovery Channel Germany E-18
 Discovery Channel India E-18
 Discovery Channel Italy E-18
 Discovery Channel Japan E-18
 Discovery Channel Middle East E-18
 Discovery Digital Networks E-18
 Discovery en Espanol E-18
 Discovery HD Theater E-19
 Discovery Health Channel E-19
 Discovery Home Channel E-19
 Discovery Kids en Espanol E-19
 Discovery Kids Channel E-19
 Discovery Military Channel E-19
 Discovery Mobile E-19
 Discovery Science Channel E-19
 Discovery Times Channel E-19
 Discovery Travel & Living E-19
 Disney Channel E-19
 Divine E-19
 DLT Entertainment Ltd. E-72
 DMX Music Canada E-19
 DMX Music E-19
 Documentary Channel E-19
 Do-It-Yourself E-19
 Do-It-Yourself On Demand E-20
 Dominion Sky Angel E-20
 Dow Jones Broadcasting E-72
 Dow Jones Newswires E-72
 DragonTV E-20
 Dream Television Network E-20
 Drew Associates Inc. E-72
 Drive-in Classics E-20
 DSI Video Systems E-105
 DST Innovis E-105
 Du Art Film & Video E-72
 Michael Dunn Productions E-72

Index to Contents

COHEN, DIPPELL AND EVERIST, P.C.
CONSULTING ENGINEERS
 Domestic and International Communications
 Since 1937

1300 "L" STREET, N.W.
 SUITE 1100
 WASHINGTON, D.C. 20005

PHONE: (202) 898-0111
 FAX: (202) 898-0895
 E-MAIL: cde@attglobal.net

Member AFCCE

| | |
|-------------------------------|-------|
| Dyco Electronics Inc. | E-105 |
| Dynocomm Sports | E-72 |

E

| | |
|---|-------|
| Ebbets Field Productions | E-72 |
| EBS International (Entertainment Business Services International) | E-96 |
| Ecology Cable Service | E-20 |
| Ecuavisia Internacional | E-20 |
| Ecumenical TV Channel | E-20 |
| Edefx Group Inc. | E-72 |
| Eden Broadcast Services Inc. | E-96 |
| EdgeTV | E-20 |
| EDS | E-105 |
| EDS Cable Television Services | E-105 |
| Ed-Venture Films | E-72 |
| Ralph Edwards/Stu Billett Productions | E-72 |
| Edx Division of Comarco Wireless Technologies | E-105 |
| E! Entertainment Television | E-20 |
| El Dorado Communications | E-105 |
| Election Channel | E-20 |
| Electro Rent | E-105 |
| Bert Elliott Sound Inc. | E-72 |
| Don Elliott Productions | E-72 |
| Ellis Entertainment Corp. | E-72 |
| J. B. Emerson & Associates | E-105 |
| EMI Communications | E-72 |
| Emirates Dubai Television | E-20 |
| Empire Sports Network | E-20 |
| Employment & Career Channel | E-20 |
| Encoda Systems Inc. | E-105 |
| Encore | E-20 |
| Encore Action | E-20 |
| Encore Avenue | E-21 |
| Encore Drama | E-21 |
| Encore Entertainment | E-72 |
| Encore Love | E-21 |
| Encore Mystery | E-21 |
| Encore Warm | E-21 |
| Encore Westerns | E-21 |
| Encyclopaedia Britannica Educational Corp. | E-72 |
| Enoki Films USA Inc. | E-72 |
| EnVest Media LLC | E-96 |
| Environmental Television Network | E-72 |
| The Episcopal Media Center | E-72 |
| Equator HD | E-21 |
| ESPN | E-21 |
| ESPN Classic Sports | E-21 |
| ESPN Deportes Radio | E-21 |
| ESPN Deportes | E-21 |
| ESPN Desportes On Demand | E-21 |
| ESPN Extra | E-21 |
| ESPN Full Court | E-21 |
| ESPN Gameplan | E-21 |
| ESPN Now | E-21 |
| ESPN On Demand | E-21 |
| ESPN/Sportsticker | E-21 |
| ESPN 360 | E-21 |

| | |
|--|-------|
| ESPN 2 | E-21 |
| ESPN U On Demand | E-21 |
| ESPN U | E-21 |
| ESPNews | E-21 |
| ESPNOL | E-21 |
| E Squared Inc. | E-72 |
| Estimated Growth of the Cable Industry Chart | F-1 |
| EWTN | E-21 |
| Eternal Word TV Network | E-21 |
| EWTN Espanol | E-21 |
| EUE/Screen Gems | E-72 |
| Eurocinema | E-21 |
| EuroNews | E-21 |
| Evening News Broadcasting Co. | E-73 |
| Event Entertainment | E-22 |
| Executive Communications Inc. | E-106 |
| Executive Television Workshop | E-106 |
| Exercise TV | E-22 |
| William A. Exline Inc. | E-96 |
| Expanded Entertainment | E-73 |
| Expo TV | E-22 |
| Exxotica | E-22 |
| Eyemark Entertainment | E-73 |
| E.Y.R. Programs Inc. | E-73 |

F

| | |
|---|-------------|
| 5 News | E-23 |
| 5StarMax | E-23 |
| FAD TV: Fashion & Design Television | E-22 |
| Fahnestock & Co. Inc. | E-96 |
| Faith For Today | E-73 |
| Faith Television Network | E-22 |
| Falconvision | E-22 |
| Family Christian Television | E-22 |
| Family Room | E-22 |
| Family Theater Productions | E-73 |
| Familyland Television Network | E-22 |
| FamilyNet | E-22, E-73 |
| Familyware Inc. | E-106 |
| Farkas Films Inc. | E-73, E-106 |
| Fashion Network | E-22 |
| Fashion Television | E-22 |
| Fashion TV | E-22 |
| Richard Feiner & Co. Inc. | E-73 |
| Toni Ficalora Productions | E-73 |
| Fifth Avenue Channel | E-22 |
| Filipino Channel | E-22 |
| Film Fest | E-22 |
| Film Festival Channel | E-22 |
| Filmack Studios | E-73 |
| Film Core Distribution | E-73 |
| Films Afield | E-73 |
| Films Five Inc. | E-73 |
| Films For Educators/Films For Television | E-73 |
| Films Of India | E-73 |
| Filmstreet International Corp. | E-73 |
| Film World Entertainments Inc. | E-73 |
| Filmworld TV & Films Around The World Inc. | E-73 |
| Fine Art Productions, Richie Suaci Pictures Multimedia, Interactive | E-74 |
| Fine Living | E-22 |
| Fine Living On Demand | E-23 |
| Finova Group Inc. | E-96 |
| Fiore Films Inc. | E-74 |
| First Film & Tape Inc. | E-74 |
| First Light/TMW Media | E-74 |

| | |
|--|-------|
| First National Bank of Chicago | E-96 |
| First Union Bank | E-96 |
| First Union National Bank | E-96 |
| Norman Fischer & Associates Inc. | E-106 |
| FitTV | E-23 |
| Fleet Banking | E-96 |
| FleetBoston Financial Corp. | E-96 |
| Flix On Demand | E-23 |
| Flix | E-23 |
| Florida Channel | E-23 |
| Florida's News Channel | E-23 |
| FMX Cable FM System | E-23 |
| Food Network | E-23 |
| Food Network HD | E-23 |
| Food Network On Demand | E-23 |
| Football Network | E-23 |
| Paul Dean Ford, Broadcast Engineering Consultant | E-106 |
| Robert H. Forward & Associates | E-106 |
| Foursquare Communications Inc. | E-106 |
| Fox College Sports Atlantic | E-23 |
| Fox College Sports Central | E-23 |
| Fox College Sports Pacific | E-23 |
| Fox Enhanced TV | E-23 |
| Fox HD | E-23 |
| Fox News Channel | E-23 |
| Fox Reality Channel | E-23 |
| Fox Soccer | E-24 |
| Fox Sports Net | E-24 |
| Fox Sports Net Arizona | E-24 |
| Fox Sports Net Bay Area | E-24 |
| Fox Sports Net Detroit | E-24 |
| Fox Sports Net Direct | E-24 |
| Fox Sports Net Florida | E-24 |
| Fox Sports Net Mid-Atlantic | E-24 |
| Fox Sports Net Midwest | E-24 |
| Fox Sports Net Minnesota | E-24 |
| Fox Sports Net New England | E-24 |
| Fox Sports Net New York | E-24 |
| Fox Sports Net North | E-25 |
| Fox Sports Net Northwest | E-24 |
| Fox Sports Net Ohio | E-25 |
| Fox Sports Net Philadelphia | E-25 |
| Fox Sports Net Pittsburgh | E-25 |
| Fox Sports Net Rocky Mountain | E-25 |
| Fox Sports Net South | E-25 |
| Fox Sports Net Southwest | E-25 |
| Fox Sports Net West | E-25 |
| Fox Sports Net West 2 | E-25 |
| Fox Sports World | E-25 |
| Fox Sports World Espanol | E-25 |
| FoxNet | E-25 |
| Foxwood Communications Inc. | E-106 |
| Franey, Parr & Muha | E-106 |
| Sandy Frank Entertainment Inc. | E-74 |
| Lionel L. Fray & Associates Inc. | E-106 |
| Frazier, Gross & Kadlec | E-106 |
| Free Speech TV | E-25 |
| Freedom Sports Network | E-74 |
| Fremantle Corp. | E-74 |
| Jim French Design Shop | E-106 |
| Fries Sales Co. | E-74 |
| Peter Froehlich & Co. | E-106 |
| FSN Digital | E-26 |
| FSN Digital Atlantic | E-26 |
| FSN Digital Central | E-26 |
| FSN Digital Pacific | E-26 |
| Fuel TV | E-26 |

COHEN, DIPPELL AND EVERIST, P.C.
CONSULTING ENGINEERS
 Domestic and International Communications
 Since 1937

1300 "L" STREET, N.W. PHONE: (202) 898-0111
 SUITE 1100 FAX: (202) 898-0895
 WASHINGTON, D.C. 20005 E-MAIL: cde@attglobal.net
 Member AFCCE

| | |
|--------------------------------------|------|
| FUMC Television Ministries | E-74 |
| Furman Selz Inc. | E-96 |
| Fuse On Demand | E-26 |
| Fuse | E-26 |
| FX | E-26 |
| FX Preview Channel | E-26 |

G

| | |
|--|-------------|
| G4 | E-26 |
| GalaVision | E-26 |
| Galaxy Broadcasting System | E-74 |
| Gallery HD | E-26 |
| GameTap | E-26 |
| Gaming Entertainment Television | E-26 |
| Gammon Media Brokers LLC | E-96 |
| Gari Communications Inc. | E-74 |
| Frank Gari Productions Inc. | E-106 |
| GAS | E-26 |
| Gateway Films/Vision Video | E-74 |
| Gavel to Gavel | E-26 |
| Gaylord Syndicom | E-74 |
| GBH Kids | E-26 |
| GE Marketing Inc. | E-106 |
| Gem Shopping Network | E-26 |
| General Electric Capital Corp. | E-97 |
| General Instrument Consulting | E-106 |
| Generic Computer Systems | E-106 |
| James R. George Inc. | E-97 |
| Georgia Public Broadcasting | E-27 |
| Georgia U.S. Data Services | E-106 |
| Gerren Television Network | E-74 |
| Ginsburg Multimedia Educational Services | E-106 |
| Global Village Network | E-27 |
| GlobeCast | E-74 |
| Globo TV Network-Brazil | E-74 |
| GMA Pinoy TV | E-27 |
| God TV | E-27 |
| Jeff Gold Productions Inc. | E-74 |
| Gold Line | E-106 |
| Golden Books Entertainment Group | E-74 |
| Golden Eagle Broadcasting | E-27 |
| Samuel Goldwyn Television Co. | E-74 |
| Golf Channel | E-27 |
| Golf TV | E-75 |
| Gol TV | E-27 |
| GonzoX | E-27 |
| Goodson Price Productions | E-75 |
| Goodway Group | E-106 |
| Gordon Group | E-97, E-106 |
| Gospel Communications International | E-75 |
| Gospel Music Channel | E-27 |
| Gospel Music TV | E-27 |
| Gould Entertainment Corp. | E-75 |
| W. John Grandy | E-97 |
| Sherry Grant Enterprises Inc. | E-75 |
| Gray-Schwartz Enterprises Inc. | E-75 |
| Great American Country (GAC) | E-27 |

Index to Contents

COHEN, DIPPELL AND EVERIST, P.C.
CONSULTING ENGINEERS
 Domestic and International Communications
 Since 1937

1300 "L" STREET, N.W. PHONE: (202) 898-0111
 SUITE 1100 FAX: (202) 898-0895
 WASHINGTON, D.C. 20005 E-MAIL: cde@attglobal.net
 Member AFCCE

| | |
|--|-------|
| Great American Country Dn Demand | E-27 |
| Great Lakes Data Systems Inc. | E-106 |
| Great Plains National | E-75 |
| Greek Channel | E-27 |
| Charles Greene Associates | E-97 |
| The Art Greenfield Co. | E-75 |
| Frederick G. Griffin PC, Consulting Engineer | E-106 |
| Sherman Grinberg Film Libraries Inc. | E-75 |
| GRTV Network | E-27 |
| GSN | E-28 |
| GT Group | E-75 |
| GTE Government Systems | E-107 |
| Guardian Television Network (GTN) | E-28 |
| Gunslingers | E-28 |
| GuyTV | E-28 |
| Gwinnett News & Entertainment Television | E-28 |
| Glossary of Cable Terms | F-19 |
| Alfred Haber Inc. | E-75 |

H

| | |
|---|-------|
| HaHa | E-28 |
| Hallmark Channel | E-28 |
| Hallmark Movie Channel | E-28 |
| Hanna-Barbera Cartoons Inc. | E-75 |
| Hanson & Associates. | E-97 |
| Larry Harmon Pictures Corp. | E-75 |
| Harmony Gold USA Inc. | E-75 |
| Hartley Film Foundation Inc. | E-75 |
| Hastad Engineering Company | E-107 |
| Michael E. Hasty & Associates | E-107 |
| Havas Leasing Co. | E-107 |
| Hazardous | E-28 |
| HBD | E-28 |
| HBD Asia | E-28 |
| HBD Comedy | E-28 |
| HBD en Espanol | E-28 |
| HBD Enterprises | E-75 |
| HBD Family | E-28 |
| HBD Hungary | E-28 |
| HBD Latino | E-28 |
| HBD Die | E-28 |
| HBD Dn Demand | E-28 |
| HBD Signature | E-28 |
| HBD Studio Productions | E-75 |
| HBD The Works | E-28 |
| HBD 2 | E-28 |
| HBD Zone | E-28 |
| HDNet | E-28 |
| HDNet Movies | E-29 |
| HD News | E-28 |
| Headline News | E-29 |
| Healthy Living Channel | E-29 |
| F. P. Healy & Co. Inc. | E-107 |
| Hearst Broadcasting Productions | E-75 |
| Hearst Entertainment. | E-75 |
| Norman Hecht Research Inc. | E-107 |
| Helena Civic Television (HCT). | E-29 |

| | |
|--|-------------|
| Heller Financial Inc. | E-97 |
| Hemingway Broadcasting Co. | E-76 |
| Henninger Media Services | E-76 |
| Henry-Gill Inc. | E-107 |
| Ted Hepburn Co. | E-100 |
| here! TV | E-29 |
| here! Dn Demand | E-29 |
| HGTV | E-29 |
| HGTV Canada | E-29 |
| HGTV HD | E-29 |
| HGTV Dn Demand | E-29 |
| R. Miller Hicks & Co. | E-97, E-107 |
| History Channel | E-29 |
| History Channel en Espanol | E-29 |
| History Channel International | E-29 |
| History Television | E-29 |
| HITN | E-29 |
| HITS 1 | E-30 |
| HITS 2 | E-30 |
| HITS 3 | E-30 |
| HITS 4 | E-30 |
| HITS 5 | E-30 |
| HITS 6 | E-30 |
| HITS 7 | E-30 |
| HITS 8 | E-30 |
| HITS 9 | E-30 |
| HITS 10 | E-30 |
| HITS en Espanol | E-30 |
| Hoffman-Schutz Media Capital Inc. | E-97 |
| Hollywood Newsreel Syndicate Inc. | E-76 |
| Hollywood Vaults Inc. | E-76 |
| Hollywood.com TV. | E-30 |
| Holt Media Group | E-97 |
| Home Shopping Network | E-30, E-76 |
| Home Shopping Network 2 | E-30 |
| Home Shopping Network en Espanol | E-30 |
| Home Box Office | E-30 |
| Richard Honoroff Music | E-76 |
| Hooks and Bullets | E-30 |
| Horror Channel | E-30 |
| HorseRacing TV | E-30 |
| HorseTV Channel | E-30 |
| Hot Choice. | E-30 |
| Howard TV. | E-30 |
| HPC Puckett & Co. | E-97 |
| HTV | E-30 |
| J. C. Hurmke & Associates Inc. | E-107 |
| Hustler TV | E-31 |

I

| | |
|-------------------------------------|-------|
| ICM Artists Ltd. | E-76 |
| ICTV | E-31 |
| IDC Services Inc. | E-107 |
| Idea Channel. | E-31 |
| iDriveTV | E-31 |
| i-Health | E-31 |
| i - Independent Television. | E-31 |
| ilifetv. | E-31 |
| Illinois Channel. | E-31 |
| John Ittis Associates | E-107 |
| ImaginAsian TV | E-31 |
| Imagion Inc. | E-107 |
| Impact Productions | E-76 |
| iN DEMAND | E-31 |
| In Focus Communications | E-76 |

| | |
|---|-------------|
| In2TV | E-31 |
| Independent Film Channel | E-32 |
| Independent Music Network Television | E-32 |
| Infinito | E-32 |
| INH.D. | E-32 |
| INH.D2 | E-32 |
| INSP | E-32 |
| The Inspirational Network | E-76 |
| Institute for Rehabilitation & Research | E-76 |
| Institute Of Audio Research | E-107 |
| Integrays Holdings LLC | E-107 |
| Intelligent Management Solutions Inc. (IMS) | E-107 |
| Interactive Conferencing Network | E-76 |
| Interama Inc. | E-76 |
| Intercontinental Televideo Inc. | E-107 |
| Interface Group | E-107 |
| Intermedia Arts Minnesota | E-76, E-107 |
| International Communications Group Ltd. | E-107 |
| International Contact Inc. | E-76 |
| International Creative Management Inc. | E-107 |
| International Home Entertainment | E-76 |
| International Lutheran Laymens League | E-76 |
| International Media Associates | E-76 |
| International Music Feed | E-32 |
| International Program Consultants Inc. | E-76 |
| International Tele-Film | E-76 |
| International Television (ITV) | E-32 |
| International Video Communications Inc. | E-77 |
| Intersound Inc. | E-77 |
| Intertainer | E-32 |
| Iowa Communications Network | E-32 |
| Iris Films Inc. | E-77 |
| i-Shop | E-31 |
| Italtoons Corp. | E-77 |
| It Is Written Telecast | E-77 |
| Ivanhoe Broadcast News Inc. | E-77 |
| IVN Communications Inc. | E-77 |

J

| | |
|---------------------------|------|
| Jade Channel | E-32 |
| Janus Films Co. | E-77 |
| Jay Inc. | E-77 |
| JC-TV | E-32 |
| J.E.D. Productions Corp. | E-77 |
| Jefferson-Pilot Sports | E-77 |
| Jewelry Television | E-32 |
| Jewish Chautauqua Society | E-77 |
| Jewish Television (JTV) | E-32 |

COHEN, DIPPELL AND EVERIST, P.C.
CONSULTING ENGINEERS
 Domestic and International Communications
 Since 1937

1300 "L" STREET, N.W. PHONE: (202) 898-0111
 SUITE 1100 FAX: (202) 898-0895
 WASHINGTON, D.C. 20005 E-MAIL: cde@attglobal.net
 Member AFCCE

| | |
|--|------|
| Jewish TV Network | E-32 |
| John Hancock Mutual Life Insurance Co. | E-97 |
| Johnson Publishing Co. Inc. | E-77 |
| Jones Group Ltd. | E-97 |
| Mike Jones Film Corp. | E-77 |
| Jorgenson Broadcast Brokerage Inc. | E-97 |
| Journal Graphics Inc. | E-77 |
| Jump TV | E-33 |
| Juntunen Media Group Inc. | E-77 |

K

| | |
|--|-------------|
| Kagan Media Appraisals Inc. | E-97, E-107 |
| Kalba International Inc. | E-107 |
| Kalil & Co. Inc. | E-97 |
| Kamen Entertainment Group Inc. | E-77 |
| Kane Reece Associates Inc. | E-97, E-108 |
| Kansas Now 22 | E-33 |
| Karaoke Channel | E-33 |
| Robert Keeshan Associates Inc. | E-77 |
| M. A. Kemper Inc. | E-77 |
| Kentucky Educational Television (KET5) | E-33 |
| Kepper, Tupper & Co. | E-97 |
| Key Corporate Capital Inc. | E-98 |
| King World Productions | E-77 |
| Klein & | E-78 |
| KLRU-Too | E-33 |
| K-MTN Television | E-33 |
| Knowledge Network | E-33 |
| Knowles Media Brokerage Services | E-98 |
| Korea Dne: Chicagoland Korean TV | E-33 |
| Korean Channel | E-33 |
| Kozacko Media Services | E-98 |
| Kreklow Film & Television | E-78 |
| KTLA Los Angeles | E-33 |
| KTV - Kids & Teens Television | E-33 |
| Kulter International Films Inc. | E-78 |
| Kung Fu | E-33 |
| KUSA Productions | E-78 |
| Kushner Locke Co. Inc. | E-78 |
| KyLinTV | E-33 |

KANE REECE
ASSOCIATES, INC.

Valuation, Management & Technical Consulting

822 South Avenue West
 Westfield, NJ 07090-1460
 908.317.5757
 908.317.4434
 www.kanereece.com

- Appraisals & Valuations
- Business & Strategic Planning
- Buy/Sell Agreements
- Cable TV Franchise Renewals/Transfers
- Economic Damage Studies
- Employee Stock & Option Valuation
- FCC/SEC/IRS Studies & Support
- Fairness/Solvency Opinions
- Feasibility Analysis
- Financial & Technical Due Diligence
- Financing Presentations
- Litigation Support/Expert Testimony
- Management & Engineering Consulting
- Market/Option Research
- Operational Audits - Shareholder Value Maximization
- Pre IPO Studies
- Property Tax Compliance Control
- Purchased R&D
- SFAS 123, 141, 142 & 144 Analyses

A Global Practice - Serving the Broadband, Broadcast, Cable TV, Entertainment, Internet, Programming, Publishing, Satellite & Wireless Communications Industries, Sports Teams & Venues



COHEN, DIPPELL AND EVERIST, P.C.
CONSULTING ENGINEERS
 Domestic and International Communications
 Since 1937

1300 "L" STREET, N.W. PHONE: (202) 898-0111
 SUITE 1100 FAX: (202) 898-0895
 WASHINGTON, D.C. 20005 E-MAIL: cde@attglobal.net
 Member AFCCE

L

| | |
|---|-------------|
| Lab HD | E-33 |
| N. Lee Lacy/Associates | E-78 |
| La Familia Network | E-33 |
| Landsburg Co. | E-78 |
| Lapco Communications | E-78, E-108 |
| Largest U.S. Cable Systems Chart | F-4 |
| Larsen & Co. | E-78 |
| H.B. La Rue Media Brokers | E-98 |
| Las Vegas One | E-33 |
| Laser Pacific | E-78 |
| LaserPacific Media Corp. | E-78 |
| Latham Foundation | E-78 |
| Latin Television (LTV) | E-33 |
| Latino America TV | E-33 |
| LATV | E-33 |
| Robert Lawrence Enterprises | E-78 |
| Lazard Freres & Co. | E-98 |
| LDS News Service | E-78 |
| Le Canal Vie | E-33 |
| Le Reseau des Sports | E-33 |
| Learn Incorporated | E-78 |
| Learning & Skills Television of Alberta | E-34 |
| Learning Channel | E-34 |
| Lechman & Johnson Inc. | E-108 |
| LeSea Broadcasting Network | E-78 |
| Le Vien International Productions | E-78 |
| Lear Levin Productions | E-78 |
| Levinson Associates | E-78 |
| Richard C. Levy & Assoc. | E-78 |
| Library Literacy Channel /GHTV | E-34 |
| Lieb Productions | E-78 |
| Life Network | E-34 |
| Lifestyle Magazine | E-78 |
| Lifetime | E-34 |
| Lifetime Movie Network | E-34 |
| Lifetime Real Women | E-34 |
| Lilac Productions | E-78 |
| Lime | E-34 |
| Stephen T. Lindberg Co. | E-98, E-108 |
| Linsman Film | E-78 |
| Lions Gate Entertainment | E-78 |
| Arthur D. Little Inc. | E-108 |
| Litton Syndications | E-78 |
| LiveTV | E-35 |
| LNC 5 | E-35 |
| Local Cable Weather | E-35 |
| Local News Network | E-35 |
| Local News on Cable | E-35 |
| Local Weather Station | E-35 |
| LOGO | E-35 |
| London Television Service | E-79 |
| Look/Scuba | E-79 |
| Lottery Channel | E-35 |
| Louisiana Legislative Network | E-35 |
| Low Power Ownership | B-201 |
| Low Power Television Stations | B-1 |

| | |
|--|------|
| Lyndal Entertainment/Lancer Distributors | E-79 |
| Lynx Images Inc. | E-79 |

M

| | |
|--|-------------|
| Madison Dearborn Partners Inc. | E-98 |
| Madison Green Entertainment Sales Inc. | E-35 |
| Madison Square Garden Network | E-35 |
| Magazine Network | E-35 |
| Frank N. Magid Associates | E-108 |
| Magnetic Image Inc. | E-79 |
| Mag Rack | E-35 |
| The Majestic | E-55 |
| Mall TV | E-35 |
| Jack Maloney Co. | E-98 |
| Management & Technical Consulting Services | E-101 |
| ManiaTV! Network | E-35 |
| Marathon Entertainment | E-79 |
| M/A/R/C Group | E-108 |
| Market Affiliations Chart | C-32 |
| Marketing Stratagem | E-108 |
| Marquee Entertainment | E-79 |
| Marshall Marketing & Communications | E-108 |
| Martial Arts Action Network | E-35 |
| Martial Arts Channel | E-35 |
| Martz Media Inc. | E-98 |
| Maryknoll Fathers & Brothers | E-79 |
| MasMusica TeVe Network | E-35 |
| Matejka Cable Recovery Inc. | E-108 |
| Mauck & Associates Inc. | E-108 |
| Mav TV | E-36 |
| Mayo Communications Inc. | E-98 |
| Maysles Films Inc. | E-79 |
| MBC America | E-36 |
| McDougall | E-79 |
| McGuane Studio Inc. | E-79 |
| McHugh & Hoffman Inc. | E-108 |
| McIntyre B. K. & Associates | E-108 |
| Edward R. McKenna | E-98 |
| McLaughlin, Piven, Vogel Media Services | E-79 |
| McM Communications | E-79 |
| MDL Systems | E-108 |
| MDTV: Medical News Now | E-36 |
| R.E. Meador & Associates | E-98, E-108 |
| Meadowlane Enterprises Inc. | E-79 |
| Meadows Racing Network | E-36 |
| Media Acquisitions Inc. | E-98 |
| Media/Communications Partners | E-98, E-108 |
| MediaLink | E-79, E-109 |
| Media Management Resources | E-109 |
| Media/Professional Insurance | E-109 |
| Media Services Legislative Counsel Bureau | E-36 |
| Media Technology Ltd. | E-109 |
| Media Venture Partners | E-98 |
| Media Zone | E-36 |
| Medstar Television Inc. | E-79 |
| Menair Media International Inc. | E-79 |
| Lee Mendelson Film Productions Inc. | E-79 |
| Mennonite Media Services | E-79 |
| Men's Channel | E-36 |
| Mercer Management Consulting Inc. | E-109 |
| Merion Associates | E-98, E-109 |
| Mescape | E-36 |
| Meteormedia | E-36 |
| MetroChannels | E-36 |
| News 12 Traffic & Weather | E-36 |

Metro Sports E-36
 Metrowest Communications Group Inc. E-80, E-109
 MGM Channel E-36
 MGM Plus E-36
 MGM Worldwide Television Group E-80
 MG/Perin Inc. E-80
 MGS Services E-80
 MHD E-36
 MHz Networks E-36
 MHz Worldview E-36
 Mi Cine E-36
 Miami Valley Channel E-36
 Michigan Government Television E-36
 MICR Data Systems E-109
 Military History Channel E-36
 Miller & Associates E-98, E-109
 Warren Miller Entertainment E-80
 Milner-Fenwick Inc. E-80
 Minnesota House & Senate Television E-36
 X. W. Mitchell & Associates E-109
 MLB Extra Innings E-36
 MLJ Inc. E-109
 MLS Direct Kick E-36
 Modern Sound Pictures Inc. E-80
 Moffitt-Lee Productions E-80
 Monsters E-36
 Montcalm E-98
 MONY E-98
 Moody Broadcasting Network E-37
 George Moore & Associates Inc. E-98
 MoreMAX E-37
 William Morris Agency Inc. E-80
 Morris Television & Video E-80
 Lawrence L. Morton Associates E-109
 Motion Picture Co. Inc. E-109
 Mountain West TV E-37
 Movie Central E-37
 Movie Central Express E-37
 Movie Central HD E-37
 The Movie Channel E-37
 The Movie Channel HD E-37
 The Movie Channel On Demand E-37
 Moviecraft Inc. E-80
 Movielink E-37
 MOVIEplex E-37
 Mpix E-37
 MRCA Information Services E-109
 MSNBC E-37
 MSNBC Weather by Intellicast E-37
 M-Terrico Inc. E-109
 MTV E-37
 MTV Chi E-38
 MTV Desi E-38
 MTV Hits E-38
 MTV Jams E-38
 MTV Latin America E-38
 MTV Networks Digital Suite E-38
 MTV Networks Europe E-38
 MTV S E-38
 MTV Tres E-38
 MTV2 E-38
 MTV X E-38
 mtvU E-38
 MuchLoud E-38
 MuchMore Retro E-38
 MuchMoreMusic E-38
 MuchMusic Network E-38

COHEN, DIPPELL AND EVERIST, P.C.
 CONSULTING ENGINEERS
 Domestic and International Communications
 Since 1937

1300 "L" STREET, N.W. PHONE: (202) 898-0111
 SUITE 1100 FAX: (202) 898-0895
 WASHINGTON, D.C. 20005 E-MAIL: cde@attglobal.net
 Member AFCCE

Muller Media Inc. E-80
 Multi-Image Network E-80
 Multicom Sciences International Inc. E-109
 Multimedia Broadcast Investment Corp. E-99
 Multimedia Marketing Group Inc. E-109
 mun2 television E-38
 Muscular Dystrophy Association E-80
 Music Choice E-39
 Music Plus TV E-39
 Musimax & Musiqueplus E-39
 MVI Post E-80
 Jack Myers LLC E-109

N

Narragansett Capital Inc. E-99
 Narrative Television Network E-39
 NASA TV E-39
 NASCAR In Car E-39
 Nathan Associates Inc. E-109
 National Broadcasting Co. E-80
 National City Bank Of Indiana E-99
 National Council Of Churches E-81
 National Economic Research Associates Inc. E-109
 National Film Board Of Canada E-81
 National Geographic Channel E-39
 National Geographic Channel HD Network E-39
 National Geographic Channel On Demand E-39
 National Geographic Television E-81
 National Guard Bureau E-81
 National Iranian Television E-39
 National Jewish TV (NJT) E-39
 National Lampoon Network E-39
 National Mobile Television E-81, E-110
 National Technical Information Service E-81
 National Telsat Inc. E-110
 National TV Liquidators E-39
 NationsBank E-99
 Naval Media Center E-81
 Navy Office Of Information E-81
 NBA League Pass E-39
 NBA TV E-39
 NBC Enterprises Inc. E-81
 NDTV The Dominican Channel E-39
 Netlink International E-39
 NetVideoNetworks E-39
 Network Music E-81
 Network One E-39
 Newberger Greenberg & Associates E-110
 David Newborg & Associates Inc. E-110
 New Commerce Communications (NCC) E-99
 The New Encore E-40
 New England Cable News E-40
 New England Media Inc. E-99
 New England Sports Network E-40
 Newhoff-Blumberg Inc. E-81
 New Investment Channel E-40
 New Research Group E-110

COHEN, DIPPELL AND EVERIST, P.C.
CONSULTING ENGINEERS
 Domestic and International Communications
 Since 1937

1300 "L" STREET, N.W.
 SUITE 1100
 WASHINGTON, D.C. 20005

PHONE: (202) 898-0111
 FAX: (202) 898-0895
 E-MAIL: cde@attglobal.net

Member AFCCE

| | |
|--|-------------|
| News 8 Austin | E-40 |
| News 10 Now | E-40 |
| News 14 Carolina | E-41 |
| News 14 Carolina-Raleigh | E-40 |
| News Broadcast Network Inc. | E-81 |
| News Channel 3 Anytime | E-40 |
| News Channel 5 Plus | E-40 |
| NewsChannel 8 | E-41 |
| News Now 53 | E-40 |
| News on One - WOWT | E-40 |
| News Plus | E-40, E-81 |
| News 12 Brooklyn | E-41 |
| News 12 Connecticut | E-41 |
| News 12 Interactive | E-41 |
| News 12 Long Island | E-41 |
| News 12 New Jersey | E-41 |
| News 12 The Bronx | E-41 |
| News 12 Westchester | E-41 |
| Newswatch 15 | E-41 |
| NewsWorld International | E-41 |
| News World Television | E-81 |
| New Tang Dynasty TV | E-40 |
| Newton Media Associates Inc. | E-110 |
| New Visions Syndication Inc. | E-81 |
| New York Network | E-40 |
| New York 1 News | E-40 |
| New York 1 Noticias | E-40 |
| New York Racing Channel | E-40 |
| New York State Assembly Radio Television | E-40 |
| NFL Films Inc. | E-81 |
| NFL Network | E-41 |
| NHL Center Ice | E-41 |
| Nick At Nite | E-41 |
| Nickelodeon | E-41 |
| Nick Too | E-41 |
| NickToons TV | E-42 |
| Nielsen Cable TV Household Estimates Chart | F-9, F-11 |
| Nielsen Geographic Regions Summary | C-37 |
| Nippon Golden Network | E-42 |
| Nippon Golden Network 2 | E-42 |
| Nippon Golden Network 3 | E-42 |
| Nippon Golden Network On Demand | E-42 |
| NMT-JCP Inc. | E-81 |
| Noble Productions Inc./Distribution | E-82 |
| Noggin/The N | E-42 |
| Norflicks Productions Ltd. | E-82 |
| Northern Line Layers | E-82 |
| Norman Fischer & Associates Inc. | E-99 |
| North Country Radio | E-110 |
| Northeast Video Productions | E-82 |
| Northwest Cable News | E-42 |
| Northwestern Inc. | E-82 |
| NST Network Services Inc. | E-110 |
| NTN Buzztime | E-42 |
| NTV Studio Productions | E-82, E-110 |
| NVC Arts | E-82 |

O

| | |
|--|-------------|
| Oasis TV | E-42, E-82 |
| Odyssey Television Network | E-42 |
| Ogletree Productions | E-82 |
| OGM Music | E-82 |
| Ohio Channel | E-42 |
| Ohio News Network | E-42 |
| Ole TV | E-42 |
| OLEC Network | E-42 |
| Olelo | E-42 |
| OLN HD | E-43 |
| OlympuSat Hispanic Pack | E-42 |
| Omnisphere Productions Inc. | E-82 |
| On The Air Production Studios | E-82 |
| Once Mexico | E-43 |
| OnSpot Digital Network | E-43 |
| Open Student Television Network (OSTN) | E-43 |
| Optimum Online | E-43 |
| Opus1 Production Music Library | E-110 |
| Oregon Public Affairs Network | E-43 |
| Orion Network Systems Inc. | E-110 |
| Orion Television | E-82 |
| Ornstein Communications Associates | E-99, E-110 |
| Our World Television | E-43 |
| Outdoor Channel | E-43 |
| Outdoor Channel 2 HD | E-43 |
| Outdoor Channel On Demand | E-43 |
| Outdoor Life Network | E-43 |
| Outdoor Life Network (Canada) | E-43 |
| Outdoors With Archie Phillips | E-82 |
| OuterMax | E-43 |
| Ovation | E-43 |
| Jim Owens & Associates Inc. | E-82 |
| Earl Owensby Studios | E-82 |
| Ownership of U.S. Commercial Television Stations | A-2844 |
| Oxygen | E-43 |

P

| | |
|---|-------------|
| P.A.C.E. | E-43 |
| PandaAmerica Shopping Network | E-44 |
| P & P Mediaworks Ltd. | E-110 |
| Pantomime Pictures Inc. | E-82 |
| Paramount Advertiser Services | E-82 |
| Paramount Designs Inc. | E-110 |
| Paramount Television Group | E-82 |
| Paramount Television Network Production | E-83 |
| Parent & Satellite Stations Chart | C-2 |
| Pathe Pictures Inc. | E-83 |
| Patrick Communications LLC | E-99, E-110 |
| Patriots On Demand | E-44 |
| Patterson Studios Inc. | E-83 |
| Paulist Productions | E-83 |
| Pax Net | E-44 |
| Pay TV & Satellite Services | E-1 |
| PBS HD | E-44 |
| PBS Kids Channel | E-44 |
| PBS Kids GO! | E-44 |
| PBS Kids Sprout | E-44 |
| PBS Video | E-83 |
| Peckham Productions Inc. | E-83 |
| Pennebaker Associates Inc. | E-83 |
| Penn National Racing Alive | E-44 |
| Pennsylvania Cable Network | E-44 |
| Pentagon Channel | E-44 |
| Penthouse PPV Service | E-44 |

People's Network E-44
 Peregrine Communications E-83
 Perennial Pictures Film E-83
 Donald A. Perry & Associates E-110
 Personnel Laboratory Inc. E-110
 PGA TV E-44
 Philadelphia Park Live E-44
 Phoenix Communications Group E-83
 Phoenix Entertainment Group Inc. E-83
 Phoenix Films & Video E-83
 Photobition Bonded Services Inc. E-83
 Pikes Peak Community College E-44
 Pilot Productions Inc. E-83
 Pittsburgh Cable News Channel. E-44
 Play Platinum TV E-44
 Play & Win Channel. E-44
 Playboy Entertainment Group Inc. E-83
 Playboy TV E-44
 Players Network E-45
 Playgirl TV E-45
 Playhouse Pictures E-83
 Plaza TV E-45
 Pleasure E-45
 PNC Bank E-99
 Point Of View Productions E-83
 PokerTV Network E-45
 Polygram Television E-84
 Portuguese Channel E-45
 Power Link. E-45
 PR Associates E-110
 Praise Television. E-45
 Prayer Channel E-45
 PrideVision TV E-45
 Prime Sports Radio. E-45
 Prime TV. E-45
 Primetime 24 E-46
 Product Information Network (PIN) E-46
 Production & Satellite Services Inc. (PSSI) E-84, E-110
 Production Studio Inc. E-84
 Productvision Inc. E-84
 Professional Engineers & Associates E-111
 Program Exchange. E-84
 Program Sources & Services E-64
 Promark E-84
 Promoter E-46
 Prostar E-111
 Public Interest Video Network E-46
 Public Media Home Vision E-84
 Public Media Incorporated Television E-84
 Pulse 24 E-46
 Pulse E-46
 Puma TV. E-46
 Puppy Channel. E-46
 Pyramid Media. E-84

Q

Q Financial Group/Cable Factors E-99
 Q Television Network E-46
 Ward L. Quaal Co. E-111
 Quantum Media International Inc. E-84
 Quartet International Inc. E-84
 QVC E-46

COHEN, DIPPELL AND EVERIST, P.C.
 CONSULTING ENGINEERS
 Domestic and International Communications
 Since 1937

1300 "L" STREET, N.W. PHONE: (202) 898-0111
 SUITE 1100 FAX: (202) 898-0895
 WASHINGTON, D.C. 20005 E-MAIL: cde@atglobal.net

Member AFCCE

R

Radar Channel E-46
 Radio & Television Packagers Inc. E-84
 RAI International E-46
 RAI USA E-46
 Raleigh Studios E-84
 Ram Control E-111
 Rang-A-Rang Television E-46
 Rave HD E-46
 Raycom Sports E-84
 Stan Raymond & Associates Inc. E-99
 RCH Cable E-111
 RCI Systems Inc. E-111
 RCW Associates E-111
 ReacTV E-46
 Real Estate Network E-47
 Real Hip-Hop Network E-47
 Reality 24-7 E-47
 Red Ryder Enterprises Inc. E-84
 Reel Media International E-84
 Reeltime Distributing Corp. E-84
 ReelzChannel E-47
 Reeves A/V Systems E-84, E-111
 Regal Studios E-85
 Regional News Network E-47
 Earl Reilly Enterprises E-99
 Rembrandt Films. E-85
 Renegade Productions Inc. E-85
 Research Channel E-47
 Reseau de l'Information E-47
 Reuters Ltd. E-85
 RFD-TV E-47
 RGT E-47
 Rhode Island News Channel E-47
 Rhode Island Statewide Interconnect E-47
 Rhodes Productions E-85
 Gordon Rice Associates E-99
 Rice Communications E-111
 Richard A. Foreman Associates Inc. E-99
 Rio de la Plata E-47
 Ripe TV E-47
 Ritmo Son E-47
 Ritzel Communications Inc. E-99
 Riviera Productions E-85
 RKO Pictures E-85
 R News E-46
 RNL Design E-111
 Road Runner High Speed Online E-47
 Robinson/Jeffrey Associates Inc. E-99
 Rock Associates Inc. E-111
 Rock TV E-48
 Peter Rodgers Organization. E-85
 George Rodman Associates. E-111
 Rogers Engineering. E-111
 Lawrence H. Rogers II, General Management Consultants E-111
 Rogers Sportsnet E-48
 Roland Company Inc. E-85

Index to Contents

| | | | |
|---|-------|---|-------|
| George Romano Ltd. | E-99 | Showtime FamilyZone | E-49 |
| Robert Rosenheim Associates | E-85 | Showtime HD | E-49 |
| Jack Rourke Productions | E-85 | Showtime Next | E-49 |
| Rowe International Inc. | E-85 | Showtime On Demand | E-49 |
| RPS Communications | E-111 | Showtime Showcase | E-49 |
| RSN | E-48 | Showtime Too | E-49 |
| RTP-USA | E-48 | Showtime Women | E-49 |
| Rumbaut & Co. Inc. | E-99 | Si TV | E-49 |
| Rush HD | E-48 | Sillerman Companies | E-100 |
| Russian Television Network | E-48 | W. Lee Simmons & Associates Inc. | E-111 |
| RW Productions Inc. | E-85 | Singles Television Network | E-49 |
| S | | SK & A Research Inc. | E-111 |
| 6 News | E-50 | Skaggs Telecommunications Service | E-86 |
| 62nd Street Productions | E-86 | Skyview World Media | E-86 |
| Saban Entertainment | E-85 | Sleuth | E-50 |
| Safe TV | E-48 | Smile of a Child | E-50 |
| Saigon Broadcasting TV Network | E-48 | David A. Smirnoff | E-86 |
| Salon TV | E-48 | Smith & Fisher | E-112 |
| Howard W. Sarns & Co. | E-111 | Smithills Multimedia Systems Inc. | E-112 |
| San Diego News Channel 15 - KGTV | E-48 | Smithsonian On Demand | E-50 |
| Sanders & Co. | E-99 | Sneak Prevue | E-50 |
| Sandler Capital Management | E-99 | SNN 6 | E-50 |
| SAT Corp. | E-111 | Cynthia Snyder Public Relations | E-86 |
| Satellite Network Systems Inc. | E-85 | SoapNet | E-50 |
| Sheldon Satin Associates Inc. | E-111 | Society of Portuguese Television | E-50 |
| Satterfield & Perry Inc. | E-99 | Softwright LLC | E-112 |
| Scenic Cable Network Inc. | E-85 | Somat Publishing Ltd. | E-86 |
| David Schaeffer & Co. | E-85 | Son Broadcasting | E-50 |
| Lou Scheimer Productions | E-85 | Sony Classical | E-86 |
| Sci-Fi Channel | E-48 | Sony Pictures Entertainment | E-86 |
| Science Television | E-48 | Sorpresa | E-50 |
| Scola | E-48 | Soundtrack Channel | E-50 |
| SCORE | E-48 | Space - The Imagination Station | E-50 |
| Scott & Co. | E-85 | Rick Spalla Video Productions | E-86 |
| Scream Channel | E-48 | Spanish Television Services Inc. | E-86 |
| SCTN Teleproductions | E-85 | SpanPro Inc. | E-112 |
| R. I. Sculky Enterprises | E-111 | Speed Channel | E-50 |
| Sear Sound | E-85 | Speed On Demand | E-50 |
| Secagraphics Engineering & Design LLC | E-111 | Aaron Spelling Productions Inc. | E-86 |
| Seminar TV | E-48 | Spice | E-50 |
| Semo Communications Inc. | E-111 | Spice 2 | E-51 |
| Senior Citizens Network | E-48 | Spice HD | E-51 |
| September Productions | E-86 | Spice Hot | E-51 |
| Sesac Inc. | E-86 | Spice Live | E-51 |
| The SET (Southern Entertainment TV) | E-49 | Spice Platinum | E-51 |
| The SET2 | E-49 | Spice Ultimate | E-51 |
| The SET3 | E-49 | Spike TV | E-51 |
| Seven Network Australia | E-86 | SPIRIT Television Network | E-51 |
| SexTV: The Channel | E-49 | Sporting Channel | E-51 |
| SFM Media Corp. | E-86 | Sporting News Radio | E-51 |
| Shalom TV | E-49 | Sportite Films/Video | E-86 |
| Shalom USA America | E-49 | Sports Gaming Players Network | E-51 |
| Shepherds Chapel Network | E-49 | Sports Legends Inc./Berl Rotfeld Productions Inc. | E-86 |
| Burt Sherwood & Associates Inc. | E-100 | Sports Network | E-51 |
| Shop at Home | E-49 | Sports PPV | E-51 |
| Shop TV Canada | E-49 | SportsTime Ohio | E-51 |
| ShopNBC | E-49 | Sports | E-51 |
| Shopping Channel | E-49 | Sportskool | E-51 |
| Showcase Television | E-49 | Sportsman Channel | E-51 |
| Showplace Broadcasting | E-86 | SportsNet New York | E-51 |
| Showtime | E-49 | Sportsvue | E-51 |
| Showtime Beyond | E-49 | Star! | E-52 |
| Showtime en Espanol | E-49 | Howard E. Stark | E-100 |
| Showtime Extreme | E-49 | Stamet | E-86 |
| | | Starsight | E-51 |
| | | Start Over | E-52 |
| | | Starz | E-52 |

| | |
|--|--------------|
| Starz Cinema | E-52 |
| Starz Comedy | E-52 |
| Starz Edge | E-52 |
| Starz HDTV | E-52 |
| Starz InBlack | E-52 |
| Starz IndiePlex | E-52 |
| Starz Kids & Family | E-52 |
| Starz Dn Demand | E-52 |
| Starz RetroPlex | E-52 |
| Starz Ticket | E-52 |
| State Street Bank | E-100 |
| John D. Stebbins Co. | E-100 |
| Sterling Institute Inc. | E-112 |
| Stern Telecommunications Corp. | E-112 |
| Stickdog Information Service Co. | E-87 |
| Stone & Youngblood | E-112 |
| Stonegate Capital Group LLC | E-100 |
| Storyvision Network | E-52 |
| Marty Stouffer Productions Ltd. | E-87 |
| Strata Marketing | E-112 |
| Strategis Group | E-100, E-112 |
| Streeterville Studios | E-87 |
| Structural Systems Technology Inc. | E-112 |
| Student Film Network | E-52 |
| Studios USA Domestic Television | E-87 |
| Stuff TV | E-52 |
| S2DNE | E-112 |
| Style TV | E-52 |
| Style Network | E-52 |
| Sudboro Productions | E-87 |
| Joe Sullivan & Associates Inc. | E-112 |
| SunSports TV | E-52 |
| Sunbow Productions | E-87 |
| Sundance Channel | E-52 |
| Sunrise Media LLC & Alvin H. Perlmutter Inc. | E-87 |
| Superchannel | E-52 |
| Superior Promotions Home Video Inc. | E-87 |
| Superstation WGN | E-53 |
| Sur Network | E-53 |
| Survival Anglia Ltd. | E-87 |
| Swain Film & Video | E-87 |
| Allen Swift Inc. | E-87 |
| Systems West | E-112 |
| Szabo Associates Inc. Media Collection Professionals | E-112 |
| TAD Telecom | E-112 |
| Talent Exchange | E-87 |
| Talentvision | E-53 |
| Talkline Communications Radio Network | E-53 |
| Talkline Communications TV Network | E-53 |
| TalkTV | E-53 |
| Tampa Bay Dn Demand | E-53 |

T

| | |
|-------------------------------|-------|
| 3 Angels Broadcasting Network | E-55 |
| 10 News Channel | E-54 |
| 10 News 2 | E-54 |
| 22 Mexico | E-58 |
| 24/7 News Channel | E-58 |
| 29 HD Network | E-58 |
| TBN Enlace USA | E-53 |
| TBS Superstation | E-53 |
| T-C Specialties Co. | E-112 |
| Teaching Learning Network | E-53 |
| Technisonic Studios Inc. | E-87 |
| TechTV | E-53 |

COHEN, DIPPELL AND EVERIST, P.C.
CONSULTING ENGINEERS
 Domestic and International Communications
 Since 1937

1300 "L" STREET, N.W. PHONE: (202) 898-0111
 SUITE 1100 FAX: (202) 898-0895
 WASHINGTON, D.C. 20005 E-MAIL: cde@attglobal.net
 Member AFCCE

| | |
|---|-------------|
| T.E. Consulting Inc. | E-112 |
| Ted Hepburn Co. | E-100 |
| Tel A Cast Group | E-87 |
| TelAmerica Media Inc. | E-87 |
| Telecare | E-53 |
| Telecom Distribution Services Corp. | E-112 |
| Telecom Productions Inc. | E-87 |
| Telefilm Canada | E-87 |
| Telefutura | E-54 |
| Telegenic Entertainment Inc. | E-87 |
| Telegenic Programs Inc. | E-87 |
| Telehit | E-54 |
| Teletatino Network | E-54 |
| Tele-Measurements Inc. | E-112 |
| Telemiami | E-54 |
| Tele-Missions International Inc./Faith-on-Focus Productions | E-88 |
| Telemundo | E-54 |
| Telemundo Group Inc. | E-88 |
| Telemundo Internacional | E-54 |
| Telemundo Puerto Rico | E-54 |
| Telenovelas | E-54 |
| Telequebec | E-54 |
| Telestrategies | E-112 |
| Teletech Communications | E-112 |
| Teletoon | E-54 |
| Televisa Networks | E-54 |
| Television Representatives Inc. | E-88 |
| Television Market Rankings (Nielsen) | A-1 |
| Television Stations (Commercial) | A-16 |
| Alabama | A-18 |
| Alaska | A-82 |
| Arizona | A-104 |
| Arkansas | A-157 |
| California | A-195 |
| Colorado | A-373 |
| Connecticut | A-423 |
| Delaware | A-441 |
| District of Columbia | A-444 |
| Florida | A-458 |
| Georgia | A-605 |
| Hawaii | A-677 |
| Idaho | A-716 |
| Illinois | A-744 |
| Indiana | A-818 |
| Iowa | A-881 |
| Kansas | A-925 |
| Kentucky | A-964 |
| Louisiana | A-1006 |
| Maine | A-1062 |
| Maryland | A-1082 |
| Massachusetts | A-1103 |
| Michigan | A-1140 |
| Minnesota | A-1215 |
| Mississippi | A-1259 |
| Missouri | A-1299 |
| Montana | A-1359 |
| Nebraska | A-1400 |
| Nevada | A-1436 |

Index to Contents

| | | | |
|---|--------------|---|------------|
| New Hampshire | A-1471 | Travelview International | E-88 |
| New Jersey | A-1480 | Trax | E-55 |
| New Mexico | A-1500 | Treasure HD | E-55 |
| New York | A-1542 | Treehouse TV | E-55 |
| North Carolina | A-1631 | Tribeca Film Center | E-88 |
| North Dakota | A-1705 | Tribune Entertainment Co. | E-88 |
| Ohio | A-1738 | Tribune Media Services | E-113 |
| Oklahoma | A-1817 | Trimark Television | E-88 |
| Oregon | A-1863 | Trinity Broadcasting Network | E-56 |
| Pennsylvania | A-1915 | Tristar Television | E-88 |
| Rhode Island | A-1989 | Troma | E-88 |
| South Carolina | A-1998 | True Blue | E-56 |
| South Dakota | A-2042 | Tube Music Network | E-56 |
| Tennessee | A-2077 | Turner Broadcasting System Inc. | E-88 |
| Texas | A-2145 | Turner Classic Movies | E-56 |
| Utah | A-2367 | Turner Network TV | E-56 |
| Vermont | A-2391 | Turner Network TV HD | E-56 |
| Virginia | A-2398 | Turner South | E-56 |
| Washington | A-2451 | TuTv | E-56 |
| West Virginia | A-2504 | TV Asia | E-56 |
| Wisconsin | A-2535 | TV Chile | E-56 |
| Wyoming | A-2605 | TV Colombia | E-56 |
| Guam | A-2627 | TVE Internacional | E-57 |
| Puerto Rico | A-2629 | TV5 USA | E-58 |
| Virgin Islands | A-2677 | TV5, La Television Internacional | E-57 |
| Television Stations Public & Educational | A-2683 | TVG Network | E-58 |
| Television Stations on Air Chart | C-1 | TV Guide Channel | E-56 |
| Television Syndication Co. Inc. | E-88 | TV Guide Interactive Inc. | E-57 |
| Television Translators | B-1 | TV Guide Interactive | E-57 |
| Teleworld Inc. | E-88 | TV Guide Online | E-57 |
| Tempo | E-54 | TV Guide SPOT | E-57 |
| Ten Blox | E-54 | TV Households by States and Counties Chart | C-40 |
| Ten Blue Plus | E-54 | TV Japan | E-57 |
| Ten Clips | E-54 | tvK24 | E-58 |
| Ten Max | E-54 | TV Land | E-57 |
| Ten OnDemand | E-54 | TV Magic Inc. | E-113 |
| TEN-The Erotic Network | E-54 | TVN Entertainment | E-58 |
| Ten Xtsy | E-54 | TV9 | E-57 |
| Tennis Channel | E-54 | TV One | E-57 |
| Teve-de-mente | E-54 | TVOntario | E-88 |
| Texas Cable News | E-54 | TV Polonia | E-57 |
| Texas House of Representatives Video/Audio Services | E-55 | TV2 | E-57 |
| Texas Senate Media | E-55 | TVU Music Television | E-58 |
| Theatre Channel | E-88 | TVW | E-58 |
| Thirteen/WNET | E-88 | Twentieth Century-Fox | E-89 |
| Thorburn Company Inc. | E-100 | Twentieth Century-Fox TV International Inc. | E-89 |
| ThrillerMax | E-55 | Twentieth Century-Fox/Motion Television Distribution Inc. | E-89 |
| Tigervision | E-55 | | |
| Time Warner Hits | E-55 | U | |
| TL Novelas | E-55 | Ulster Television PLC | E-89 |
| Total Living Network | E-55 | Ultimate Shopping Network | E-58 |
| T.M. Century Inc. | E-88 | Ultra HD | E-58 |
| TMC Xtra | E-55 | Unicable | E-58 |
| TMN-The Movie Network (1-4) | E-55 | Unison | E-89 |
| Today Video | E-88 | United Film Enterprises Inc. | E-89 |
| Toon Disney | E-55 | United Nations | E-89 |
| Edwin Tomberg & Co. Inc. | E-100, E-112 | United Press International | E-89 |
| Torstar Media Group Television (Toronto Star TV) | E-55 | United Recovery Systems | E-113 |
| Towers & Perrin | E-113 | Unitel Video Inc. | E-89 |
| Toy Specialists | E-113 | Universal HD | E-58 |
| Traco Advertising Inc. | E-88 | Universal Television | E-89 |
| Transcomm Inc. | E-113 | University of California TV (UCTV) | E-58 |
| Trans World International Inc. | E-88 | University of Southern California | E-89 |
| Travel Channel | E-55 | Univision Inc. | E-113 |
| Travel Channel Beyond | E-55 | Univision | E-58, E-89 |
| Travel Channel Latin America | E-55 | | |
| Travel Weather Now | E-55 | | |

Unum Life Insurance Co. E-100
 Unused Channel Allocations Chart C-29
 Unusual Films E-89
 Up With People E-89
 UPA Productions of America E-89
 Urban Television Network E-58
 URU TV & The Earthcast Network E-59
 U.S. Military TV Network E-59
 USA 800 Inc. E-113
 USA Network E-59
 USCS International E-113
 U.S. Department of Agriculture, Office of Communications E-89
 U.S. Dept. of Commerce E-113
 Uth TV E-59

V

Valentino Music Library E-89
 Valuation Research Corp. E-100
 Vanhuss Media Services Inc. E-100
 Varsity Television E-59
 T. J. Vaughan & Associates E-113
 Vaughn Communications E-89
 VDP Inc. E-113
 Vebo Productions E-90
 Vega Associates Inc. E-113
 Richard Vega Group E-100, E-113
 Vegas Channel E-59
 Venard Films Ltd./Farm Film Foundation E-90
 Venevision International Inc. E-90
 Verestar E-113
 Veritas Productions Inc. E-90
 Veronis Suhler Stevenson E-100
 VH1 E-59
 VH1 Classic E-59
 VH1 Country E-59
 VH1 Soul E-59
 VHUNO E-59
 Viacom Inc. E-90
 Viasource Communications Inc. E-113
 Vice E-59
 Vickerman-Zachary-Miller E-113
 Victory Studios E-90, E-113
 Vida Vision E-59
 Vidcom Corp. E-90
 Video Communications Inc. (VCI) E-114
 Video-Cinema Films Inc. E-90
 Video Edition Inc. E-90
 Video Enterprises Inc. E-90
 Video Express Productions E-90
 Videofashion E-90
 Video Lines Mobile Production Inc. E-90
 Video Ordnance Inc. E-90
 Video Rola E-60
 Video Seat E-59
 Videoworks E-90
 Vidistrib Inc. E-90
 Viewer's Choice Canada E-60
 Vision Design Teleproductions E-90
 Vision TV E-60
 Vista Street Entertainment E-90
 VITAC E-114
 Vital Learning E-90
 Viva Television Network E-60
 Voorn HD Networks E-60
 Voy E-60

W

W Network E-60
 Wade Productions Inc. E-90
 Wallach Entertainment E-90
 Waller Capital Corp. E-100
 WALN Cable Radio E-60
 Walt Disney Co. E-90
 Walt Disney Studios E-91
 WAM! America's Kidz Network E-60
 Ward Productions Inc. E-91
 Warehouse Recording Studio E-91
 Warner Brothers Animation Inc. E-91
 Warner Brothers Domestic Cable Distribution E-92
 Warner Brothers Domestic Television Distribution E-91
 Warner Brothers Television E-92
 Warren & Morris Ltd. E-114
 Washington Information Group Ltd. E-114
 Washington Korean TV E-60
 WBIR-TV E-60
 WCTY Channel 16 E-60
 WCVB-TV E-92
 Wealth TV E-60
 Weather Channel E-60
 Weather Channel Latin America E-61
 Weather Network E-61
 Weather Vision E-61
 Weathernews Americas Inc. E-92
 Weatherscan E-61
 Web Sportsnet E-61
 Evan Weiner Productions E-92
 Weiss Global Enterprises E-92
 J.N. Wells & Company Inc. E-100
 Wellspring Media Inc. E-92
 Western Technical Services E-114
 Western International Syndication E-92
 Western Instructional Television Inc. E-92
 Weston Woods Studios Inc. E-92
 West Side Films Inc. E-92
 Edward Wetter & Co. Inc. E-100
 WFMT Radio Networks E-61
 WGBH Create E-61
 WGBH HD E-61
 WGBH On Demand E-61
 WGBH TV E-61
 WGBH World E-61
 WGN E-61
 Wicked On Demand E-61
 Williams & Associates LLC E-114
 Williams Communications Inc. E-114
 Witel Communications-VYVX Broadband Media E-114
 Wine Network E-61
 WizeBuys TV E-61
 WKYT-TV E-61
 WMax E-60
 Robert Wold Co. E-114
 Wolper Organization Inc. E-92
 Women's Entertainment (WE:) E-61
 Wood & Co. Inc. E-100
 The Word Network E-61
 World Asia Television (WA-TV) E-61
 World Championship Wrestling E-62, E-92
 World Cinema E-62
 The World Fight Channel Network (TWFCN) E-62
 World Harvest Television E-62
 World Shopping Network E-62
 World Class Video E-92

Index to Contents

| | |
|--|--------------|
| Worldgate Service | E-62 |
| WorldSport HD | E-62 |
| Worldview Entertainment Inc. | E-92 |
| Worldvision Enterprises Inc. | E-92 |
| Worldwide Entertainment Corp. | E-93 |
| World Wrestling Entertainment Inc. (WWE) | E-93 |
| Worship Network | E-62 |
| WPA Film Library | E-93 |
| WPHL-TV | E-93 |
| WPIX-TV/WB11 | E-62 |
| WQED Multimedia | E-93 |
| W.R.S. Motion Picture & Video Labs | E-93 |
| WRWB-TV (WB16) | E-62 |
| WSI Corp. | E-114 |
| WTBS | E-62 |
| WTEM Sports Radio | E-62 |
| WTTW Channel 11 | E-93 |
| WW Associates. | E-100 |
| WWE 24/7 | E-62 |
| Walter S. Wydro Consultants | E-100, E-114 |
| Wyman & Associates Inc. | E-114 |
| Steve Wyman & Associates Inc. | E-100 |
| WheelsTV | E-61 |
| Sid Woloshin Inc. | E-92 |

X

| | |
|----------------|------|
| XTV | E-62 |
| XY.tv. | E-62 |

Y

| | |
|--|-------|
| Y & R Advertising | E-93 |
| Yankee Microwave Inc. | E-114 |
| Yankees Entertainment & Sports (YES) | E-62 |
| Yesterday USA | E-62 |
| Jim Young & Associates Inc. | E-114 |
| YTV Canada | E-63 |

Z

| | |
|--------------------------------|------|
| Zachry Associates Inc. | E-93 |
| Zee Cinema | E-63 |
| Zee Gold | E-63 |
| Zee TV USA | E-63 |
| Zhong Tian Channel | E-63 |

Index to Advertisers Stations Volume

Bond & Pecaro, Inc.
vi, E-94

Cavell, Mertz & Davis Inc.
Professional Cards

Cobb Corp.
Back Cover, Spine

Cohen, Dippel and Everist
vii, ix, x, xi, xii, xiii, xiv, xv, xvi, xvii, xix, Professional Cards

Communications Technologies, Inc.
Professional Cards

duTrel, Lundin & Rackley, Inc.
Professional Cards

Hammett & Edison, Inc.
Professional Cards

Carl T. Jones Corp.
Professional Cards

Kane Reece Associates, Inc.
xiii, E-97, E-108

Kepper, Tupper & Company
A-120, A-382, A-509, A-1095, A-1243, A-1250, A-1268,
A-1742, A-1981, A-2148, A-2308, E-98

They're setting the rules for the Internet.

We're watching.



www.warren-news.com

Internet copyright and intellectual property; taxation, fraud and e-commerce regulation; privacy, pornography and the First Amendment; antitrust and domain name administration...

Like it or not, rules are being set right now involving these and dozens of other crucial Internet issues. Some may be resolved by industry self-regulation, but others are proving just too attractive for lawmakers and regulators at all levels -- federal, state, and even local.

Washington Internet Daily covers and uncovers the rulemaking process as it's happening, wherever it happens -- on Capitol Hill; at the Justice Department or in the courts; at the SEC, the Federal Communications Commission or the Federal Trade Commission.

Everywhere. Every day.

**Get It First
Get It Right**

WARREN'S **Washington Internet Daily**

For more information or a FREE 2 week trial subscription, contact our sales department at 1-800-771-9202 or sales@warren-news.com.

Television Market Rankings

Listing 210 markets according to Nielsen Designated Market Area Television Households.
Nielsen DMA, TV Household information & rank are based on the 2006 Nielsen U.S. Television Household Estimates.

| MARKET | NIELSEN OMA TV HOUSEHOLDS | RANK | MARKET AREA COMMERCIAL STATIONS |
|-------------------------------------|---------------------------|------|---|
| New York, NY | 7,366,950 | 1 | WABC-DT (45); WABC-TV (7); WCBS-DT (56); WCBS-TV (2); WFTY-DT (23); WFTY-TV (67); WFUT-DT (53); WFUT-TV (68); WLNY-DT (57); WMBC-DT (18); WMBC-TV (63); WNBC (4); WNBC-DT (28); WNJU (47); WNJU-DT (36); WNYW (5); WNYW-DT (44); WPIX (11); WPIX-DT (33); WPXN-DT (30); WPXN-TV (31); WRNN-DT (48); WSAH (43); WTBY-DT (27); WTBY-TV (54); WWOR-DT (38); WWOR-TV (9); WXTV (41); WXTV-DT (40) |
| Los Angeles, CA | 5,611,110 | 2 | KABC-DT (53); KABC-TV (7); KAZA-TV (54); KBEH (63); KBEH-DT (24); KCAL-DT (43); KCAL-TV (9); KCBS-DT (60); KCBS-TV (2); KCOP-DT (66); KCOP-TV (13); KDOC-DT (32); KDOC-TV (56); KFTR-DT (47); KFTR-TV (46); KHIZ (64); KHIZ-DT (44); KJLA (57); KJLA-DT (49); KMEX-DT (35); KMEX-TV (34); KNBC (4); KNBC-DT (36); KPXN (30); KPXN-DT (38); KRCA (62); KRCA-DT (68); KSCI (18); KSCI-DT (61); KTNB-DT (23); KTNB-TV (40); KTLA-DT (31); KTLA-TV (5); KTTV (11); KTTV-DT (65); KVEA (52); KVEA-DT (39); KVMD-DT (23); KWHY-DT (42); KWHY-TV (22); KQLA (44); KQLA-DT (51) |
| Chicago, IL | 3,455,020 | 3 | WBBM-DT (3); WBBM-TV (2); WCIU-DT (27); WCIU-TV (26); WCPX (38); WCPX-DT (43); WFLD (32); WFLD-DT (31); WGBO-DT (53); WGBO-TV (66); WGN-DT (19); WGN-TV (9); WJYS (62); WJYS-DT (36); WLS-DT (52); WLS-TV (7); WMAQ-DT (29); WMAQ-TV (5); WPWR-DT (51); WPWR-TV (50); WSNS-DT (45); WSNS-TV (44); WWTO-DT (10); WWTO-TV (35); WXFT-DT (59); WXFT-TV (60) |
| Philadelphia, PA | 2,941,450 | 4 | KYW-DT (26); KYW-TV (3); WBPH-DT (9); WBPH-TV (60); WCAU (10); WCAU-DT (67); WFMZ-DT (46); WFMZ-TV (69); WGTW-DT (27); WGTW-TV (48); WMCN-DT (44); WMGM-DT (36); WMGM-TV (40); WPHL-DT (54); WPHL-TV (17); WPPX (61); WPPX-DT (31); WPSG (57); WPSG-DT (32); WPVI-DT (64); WPVI-TV (6); WTVE (51); WTVE-DT (25); WTXF-DT (42); WTXF-TV (29); WUVP-DT (66); WUVP-TV (65); WWSI (62); WWSI-DT (49) |
| San Francisco-Oakland-San Jose, CA | 2,383,570 | 5 | KBCW (44); KBCW-DT (45); KBWB (20); KBWB-DT (19); KCNS (38); KCNS-DT (39); KDTV (14); KDTV-DT (51); KFSS-DT (34); KFSS-TV (66); KFTY (50); KFTY-DT (54); KGO-DT (24); KGO-TV (7); KICU-DT (52); KICU-TV (36); KKPX (65); KKPX-DT (41); KNTV (11); KNTV-DT (12); KPDX-DT (29); KPDX-TV (5); KRON-DT (57); KRON-TV (4); KSTS (48); KSTS-DT (49); KTLN-DT (47); KTLN-TV (68); KTNC-DT (63); KTNC-TV (42); KTSF (26); KTSF-DT (27); KTVU (2); KTVU-DT (56); KUNO-DT (15); KUNO-TV (8) |
| Dallas-Fort Worth, TX | 2,378,660 | 6 | KDAF (33); KDAF-DT (32); KDFI (27); KDFI-DT (36); KDFW (4); KDFW-DT (35); KDTX-DT (45); KDTX-TV (58); KFWD (52); KFWD-DT (51); KLD (55); KLD-DT (54); KMPX (29); KMPX-DT (30); KPXD (68); KPXD-DT (42); KSTR-DT (48); KSTR-TV (49); KTAQ (47); KTAQ-DT (46); KTVT (11); KTVT-DT (19); KTXA (21); KTXA-DT (18); KUVN-DT (24); KUVN-TV (23); KXAS-DT (41); KXAS-TV (5); KCTX-DT (40); KCTX-TV (39); WFAA-DT (9); WFAA-TV (8) |
| Boston, MA-Manchester, NH | 2,372,030 | 7 | WBXP (68); WBXP-DT (32); WBZ-DT (30); WBZ-TV (4); WCVB-DT (20); WCVB-TV (5); WDPX (58); WDPX-DT (40); WFXT (25); WFXT-DT (31); WHDH-DT (42); WHDH-TV (7); WLVI-DT (41); WLVI-TV (56); WMFP (62); WMFP-DT (18); WMUR-DT (59); WMUR-TV (9); WNEU (60); WNEU-DT (34); WPXG (21); WPXG-DT (33); WSBK-DT (39); WSBK-TV (38); WUNI (27); WUNI-DT (29); WUTF-DT (23); WUTF-TV (66); WWDP (46); WWDP-DT (52); WZMY-DT (35); WZMY-TV (50) |
| Washington, DC (Hagerstown, MD) | 2,272,120 | 8 | WDCA (20); WDCA-DT (35); WDCW (50); WDCW-DT (51); WFDC-DT (15); WFDC-TV (14); WHAG-DT (55); WHAG-TV (25); WJAL (68); WJAL-DT (16); WJLA-DT (39); WJLA-TV (7); WPXW (66); WPXW-DT (43); WRC-DT (48); WRC-TV (4); WTTG (5); WTTG-DT (36); WUSA (9); WUSA-DT (34); WWPX (60); WWPX-DT (12) |
| Atlanta, GA | 2,205,510 | 9 | WAGA (5); WAGA-DT (27); WATL (36); WATL-DT (25); WGCL-DT (19); WGCL-TV (46); WHSG-DT (44); WHSG-TV (63); WPXA (14); WPXA-DT (51); WSB-DT (39); WSB-TV (2); WTBS (17); WTBS-DT (20); WUPA (69); WUPA-DT (43); WUVG-DT (48); WUVG-TV (34); WXIA-DT (10); WXIA-TV (11) |
| Houston, TX | 1,982,120 | 10 | KAZH (57); KAZH-DT (41); KFTH-DT (36); KFTH-TV (67); KHCW (39); KHCW-DT (38); KHOU-DT (31); KHOU-TV (11); KNWS-DT (52); KNWS-TV (51); KPRC-DT (35); KPRC-TV (2); KPXB (49); KPXB-DT (5); KRIV (26); KRIV-DT (27); KTBU (55); KTBU-DT (42); KTMD (47); KTMD-DT (48); KTRK-DT (32); KTRK-TV (13); KTXH (20); KTXH-DT (19); KXLN-DT (46); KXLN-TV (45); KZJL (61); KZJL-DT (44) |
| Detroit, MI | 1,938,320 | 11 | WADL (38); WADL-DT (39); WDIV-DT (45); WDIV-TV (4); WJBK (2); WJBK-DT (58); WKBD (50); WKBD-DT (14); WMYD (20); WMYD-DT (21); WPXD (31); WPXD-DT (33); WWJ-DT (44); WWJ-TV (62); WXYZ-DT (41); WXYZ-TV (7) |
| Tampa-St. Petersburg (Sarasota), FL | 1,755,750 | 12 | WCLF (22); WCLF-DT (21); WFLA-DT (7); WFLA-TV (8); WFTS-DT (29); WFTS-TV (28); WFTT-DT (47); WFTT-TV (50); WMOR-DT (19); WMOR-TV (32); WTOG (44); WTOG-DT (59); WTSP (10); WTSP-DT (24); WTTA (38); WTTA-DT (57); WTVT (13); WTVT-DT (12); WVEA-DT (25); WVEA-TV (62); WWSB (40); WWSB-DT (52); WXPX (66); WXPX-DT (42) |
| Phoenix (Prescott), AZ | 1,725,000 | 13 | KASW (61); KASW-DT (49); KAZT-DT (25); KAZT-TV (7); KCFG (9); KCFG-DT (32); KFPH-DT (27); KFPH-TV (13); KMDH-DT (19); KMDH-TV (6); KNAZ-DT (22); KNAZ-TV (2); KNXV-DT (56); KNXV-TV (15); KPAZ-DT (20); KPAZ-TV (21); KPHD-DT (17); KPHD-TV (5); KPNX (12); KPNX-DT (36); KPPX (51); KPPX-DT (52); KSAZ-DT (31); KSAZ-TV (10); KTAZ (39); KTVK (3); KTVK-DT (24); KTVW-DT (34); KTVW-TV (33); KUTP (45); KUTP-DT (26) |
| Seattle-Tacoma, WA | 1,724,450 | 14 | KBCB (24); KBCB-DT (19); KCPO (13); KCPO-DT (18); KHCV (45); KHCV-DT (44); KING-DT (48); KING-TV (5); KIRO-DT (39); KIRO-TV (7); KMYQ (22); KDMO-DT (38); KDMO-TV (4); KDNG-DT (31); KDNG-TV (16); KSTW (11); KSTW-DT (36); KTBW-DT (14); KTBW-TV (20); KVOS-DT (35); KVOS-TV (12); KWOG (51); KWOG-DT (50); KWXP (33); KWXP-DT (32) |

Television Market Rankings

| MARKET | NIELSEN OMA TV HOUSEHOLDS | RANK | MARKET AREA COMMERCIAL STATIONS |
|---|------------------------------|------|--|
| Minneapolis-St. Paul, MN | 1,678,430 | 15 | KARE (11); KARE-DT (35); KCCO-DT (24); KCCO-TV (7); KCCW-DT (20); KCCW-TV (12); KFTC (26); KMSP-DT (26); KMSP-TV (9); KPXM (41); KPXM-DT (40); KRWF (43); KRWF-DT (27); KSAX (42); KSAX-DT (36); KSTC-DT (44); KSTC-TV (45); KSTP-DT (50); KSTP-TV (5); WCCO-DT (32); WCCO-TV (4); WFTC (29); WFTC-DT (21); WUCW (23); WUCW-DT (22) |
| Miami-Fort Lauderdale, FL | 1,538,620 | 16 | WAMI-DT (47); WAMI-TV (69); WBFS-DT (32); WBFS-TV (33); WFOR-DT (22); WFOR-TV (4); WGEN-DT (12); WGEN-TV (8); WHFT-DT (46); WHFT-TV (45); WLTV (23); WLTV-DT (24); WPLG (10); WPLG-DT (9); WPXM (35); WPXM-DT (26); WSBS-DT (3); WSBS-TV (22); WSCV (51); WSCV-DT (52); WSFL-DT (19); WSFL-TV (39); WSVN (7); WSVN-DT (8); WTVJ (6); WTVJ-DT (31) |
| Cleveland-Akron (Canton), OH | 1,537,500 | 17 | WBNX-TV (55); WDLI-DT (39); WDLI-TV (17); WEWS-DT (15); WEWS-TV (5); WGGN-DT (42); WGGN-TV (52); WJW (8); WJW-DT (31); WKYC-DT (2); WKYC-TV (3); WMFD-DT (12); WMFD-TV (68); WOAC (67); WOAC-DT (47); WOIO (19); WOIO-DT (10); WQHS-DT (34); WQHS-TV (61); WUAB (43); WUAB-DT (28); WVPX (23) |
| Denver, CO | 1,431,910 | 18 | KCEC (50); KCEC-DT (51); KCNC-DT (35); KCNC-TV (4); KDEN (25); KDEN-DT (29); KDVR (31); KDVR-DT (32); KFCT (22); KFCT-DT (21); KMAS-DT (10); KMAS-TV (24); KMGH-DT (17); KMGH-TV (7); KPXC-DT (43); KPXC-TV (59); KREG-DT (23); KREG-TV (3); KTFD-DT (15); KTFD-TV (14); KTVD (20); KTVD-DT (19); KUPN (3); KUSA-DT (16); KUSA-TV (9); KWGN-DT (34); KWGN-TV (2); KWHD (53); KWHD-DT (4) |
| Orlando-Daytona Beach-Melbourne, FL | 1,395,830 | 19 | WACX-DT (40); WESH (2); WESH-DT (11); WFTV (9); WFTV-DT (39); WKCF (18); WKCF-DT (17); WKMG-DT (58); WKMG-TV (6); WOFL (35); WOFL-DT (22); WOPX (56); WOPX-DT (48); WOTF-DT (20); WOTF-TV (43); WRBW (65); WRBW-DT (41); WRDQ (27); WRDQ-DT (14); WTGL-TV (52); WVEN-DT (49); WVEN-TV (26) |
| Sacramento-Stockton-Modesto, CA | 1,368,680 | 20 | KCRA-DT (35); KCRA-TV (3); KMAX-DT (21); KMAX-TV (31); KOVR (13); KOVR-DT (25); KQCA (58); KQCA-DT (46); KSPX (29); KSPX-DT (48); KTFK-DT (62); KTFK-TV (64); KTXL (40); KTXL-DT (55); KUVS-DT (18); KUVS-TV (19); KXTV (10); KXTV-DT (61) |
| St. Louis, MO | 1,228,980 | 21 | KDNL-DT (31); KDNL-TV (30); KMOV (4); KMOV-DT (56); KNLC (24); KNLC-DT (14); KPLR-DT (26); KPLR-TV (11); KSDK (5); KSDK-DT (35); KTVI (2); KTVI-DT (43); WPXS (13); WPXS-DT (21); WRBU (46); WRBU-DT (47) |
| Pittsburgh, PA | 1,163,150 | 22 | KDKA-DT (25); KDKA-TV (2); WPCB-DT (50); WPCB-TV (40); WPCW (19); WPGH-DT (43); WPGH-TV (53); WPMY (22); WPMY-DT (42); WPXI (11); WPXI-DT (48); WTAE-DT (51); WTAE-TV (4) |
| Portland, OR | 1,117,990 | 23 | KATU (2); KATU-DT (43); KGW (8); KGW-DT (46); KNMT (24); KNMT-DT (45); KOIN (6); KOIN-DT (40); KPDX (49); KPDX-DT (48); KPOU (16); KPTV (12); KPTV-DT (30); KPXG (22); KPXG-DT (4); KRCW-DT (33); KRCW-TV (32) |
| Baltimore, MD | 1,097,290 | 24 | WBAL-DT (59); WBAL-TV (11); WBFF (45); WBFF-DT (46); WJZ-DT (38); WJZ-TV (13); WMAR-DT (52); WMAR-TV (2); WNUV (54); WNUV-DT (40); WUTB (24); WUTB-DT (41) |
| Indianapolis, IN | 1,060,550 | 25 | WCLJ-DT (58); WCLJ-TV (42); WHMB-DT (16); WHMB-TV (40); WIPX (63); WIPX-DT (27); WISH-DT (9); WISH-TV (8); WNDY-DT (32); WNDY-TV (23); WRTV (6); WRTV-DT (25); WTHR (13); WTHR-DT (46); WTTK (29); WTTK-DT (54); WTTV (4); WTTV-DT (48); WXIN (59); WXIN-DT (45) |
| Charlotte, NC | 1,045,240 | 26 | WAXN-DT (50); WAXN-TV (64); WBT (3); WBT-DT (23); WCCB (18); WCCB-DT (27); WCNC-DT (22); WCNC-TV (36); WHKY-DT (40); WHKY-TV (14); WJZY (46); WJZY-DT (47); WMYT-DT (39); WMYT-TV (55); WSOC-DT (34); WSOC-TV (9) |
| San Diego, CA | 1,030,020 | 27 | KFMB-DT (55); KFMB-TV (8); KGTV (10); KGTV-DT (25); KNSD (39); KNSD-DT (40); KSWB-DT (19); KSWB-TV (69); KUSI-DT (18); KUSI-TV (51) |
| Hartford & New Haven, CT | 1,014,630 | 28 | WCTX (59); WCTX-DT (39); WFSB (3); WFSB-DT (33); WHPX (26); WHPX-DT (34); WTIC-DT (5); WTIC-TV (61); WTNH (8); WTNH-DT (10); WTXN (20); WTXN-DT (12); WUVN (18); WUVN-DT (46); WVIT (30); WVIT-DT (35) |
| Raleigh-Durham (Fayetteville), NC | 1,006,330 | 29 | WFPX (62); WFPX-DT (36); WFLA (22); WFLA-DT (57); WNCN (17); WNCN-DT (55); WRAL-DT (53); WRAL-TV (5); WRAY-DT (42); WRAY-TV (30); WRAX (50); WRAX-DT (49); WRDC (28); WRDC-DT (27); WRPX (47); WRPX-DT (15); WTVB (11); WTVB-DT (52); WUVV-DT (38); WUVV-TV (40) |
| Nashville, TN | 944,100 | 30 | WHTN (39); WHTN-DT (38); WJFB (66); WJFB-DT (44); WKRN-DT (27); WKRN-TV (2); WNAB (58); WNAB-DT (23); WNPX (28); WNPX-DT (36); WPGD-DT (51); WPGD-TV (50); WSMV-DT (10); WSMV-TV (4); WTVF (5); WTVF-DT (56); WUXP-DT (21); WUXP-TV (30); WZTV (17); WZTV-DT (15) |
| Kansas City, MO | 913,280 | 31 | KCTV (5); KCTV-DT (24); KCWE (29); KCWE-DT (31); KMBC-DT (7); KMBC-TV (9); KMCI (38); KMCI-DT (36); KPXE (50); KPXE-DT (51); KSHB-DT (42); KSHB-TV (41); KSMO-DT (47); KSMO-TV (62); WDAF-DT (34); WDAF-TV (4) |
| Columbus, OH | 898,030 | 32 | WBNS-DT (21); WBNS-TV (10); WCMH-DT (14); WCMH-TV (4); WSFJ-DT (24); WSFJ-TV (51); WSYX (6); WSYX-DT (13); WTTE (28); WTTE-DT (36); WWHO (53); WWHO-DT (46) |
| Cincinnati, OH | 886,910 | 33 | WCPO-DT (10); WCPO-TV (9); WKRC-DT (31); WKRC-TV (12); WLWT (5); WLWT-DT (35); WSTR-DT (33); WSTR-TV (64); WXXT-DT (29); WXXT-TV (19) |
| Milwaukee, WI | 882,990 | 34 | WCGV-DT (25); WCGV-TV (24); WDJT-DT (46); WDJT-TV (58); WISN-DT (34); WISN-TV (12); WITI (6); WITI-DT (33); WLJA (49); WLJA-DT (48); WPXE (55); WPXE-DT (40); WTMJ-DT (28); WTMJ-TV (4); WVCY-DT (22); WVCY-TV (30); WVTV (18); WVTV-DT (61); WWRS-DT (43); WWRS-TV (52) |
| Salt Lake City, UT | 839,170 | 35 | KCBU-DT (3); KCSG (4); KCSG-DT (14); KENV (10); KJZZ-DT (46); KJZZ-TV (14); KPNZ (24); KSL-DT (38); KSL-TV (5); KSTU (13); KSTU-DT (28); KTMW (20); KTVX (4); KTVX-DT (40); KUCW (30); KUCW-DT (48); KUPX (16); KUPX-DT (28); KUSG (12); KUSG-DT (9); KUTV (12); KUTH (32); KUTV (2); KUTV-DT (34); KVMY (3) |
| Greenville-Spartanburg-Anderson, SC-Asheville, NC | 826,290 | 36 | WGGT-DT (35); WGGT-TV (16); WHNS (21); WHNS-DT (57); WLOS (13); WLOS-DT (56); WMYA-DT (14); WMYA-TV (40); WNEG-TV (32); WSPA-DT (53); WSPA-TV (7); WYCW (62); WYCW-DT (45); WYFF (4); WYFF-DT (59) |
| San Antonio, TX | 774,470 | 37 | KABB (29); KABB-DT (30); KCWX (2); KENS-DT (55); KENS-TV (5); KMYS (35); KMYS-DT (32); KPXL (26); KSAT-DT (48); KSAT-TV (12); KTRG (10); KVAW (16); KVAW-DT (18); KVDA (60); KVDA-DT (38); KWEX-DT (39); KWEX-TV (41); WOAI-DT (58); WOAI-TV (4) |
| West Palm Beach-Fort Pierce, FL | 772,140 | 38 | WFGC (61); WFGC-DT (49); WFLX (29); WFLX-DT (28); WHDT-DT (59); WPBF (25); WPBF-DT (16); WPEC (12); WPEC-DT (13); WPTV (5); WPTV-DT (55); WPXP (67); WPXP-DT (36); WTVX (34); WTVX-DT (50) |
| Grand Rapids-Kalamazoo-Battle Creek, MI | 734,670 | 39 | WLLA (64); WOOD-DT (7); WOOD-TV (8); WDTV (41); WDTV-DT (20); WTLJ (54); WTLJ-DT (24); WWMT (3); WWMT-DT (2); WXMI (17); WXMI-DT (19); WZPX (43); WZPX-DT (44); WZZM-DT (39); WZZM-TV (13) |
| Birmingham (Anniston & Tuscaloosa), AL | 723,210 | 40 | WABM (68); WABM-DT (36); WBRG (6); WBRG-DT (50); WCFT-DT (5); WCFT-TV (33); WDBB (17); WDBB-DT (18); WIAT (42); WIAT-DT (30); WJSU-TV (40); WPXH (44); WPXH-DT (45); WTJP-DT (26); WTJP-TV (60); WTTD (21); WTTD-DT (28); WUOA (23); WVTM-DT (52); WVTM-TV (13) |
| Harrisburg-Lancaster-Lebanon-York, PA | 713,960 | 41 | WGAL (8); WGAL-DT (58); WGCN-DT (30); WGCN-TV (49); WHP-DT (4); WHP-TV (21); WHTM-DT (10); WHTM-TV (27); WLYH-DT (23); WLYH-TV (15); WPMT (43); WPMT-DT (47) |
| Norfolk-Portsmouth-Newport News, VA | 712,790 | 42 | WAVY-DT (31); WAVY-TV (10); WGNB (27); WGNB-DT (50); WHRE (21); WPXV (49); WPXV-DT (46); WSKY-TV (4); WTKR (3); WTKR-DT (40); WTVZ-DT (38); WTVZ-TV (33); WVBT (43); WVBT-DT (29); WVEC-DT (41); WVEC-TV (13) |
| Las Vegas, NV | 671,630 | 43 | KBLR (39); KBLR-DT (40); KEGS (7); KINC (15); KINC-DT (16); KLAS-DT (7); KLAS-TV (8); KMCC (34); KMCC-DT (32); KTNV (13); KTNV-DT (12); KVBC (3); KVBC-DT (2); KVVC (33); KVVC-DT (29); KVMY (21); KVMY-DT (22); KVVU-DT (24); KVVU-TV (5) |
| Memphis, TN | 664,290 | 44 | WBUY-DT (41); WBUY-TV (40); WHBQ-DT (53); WHBQ-TV (13); WLMT (30); WLMT-DT (31); WMC-DT (52); WMC-TV (5); WPTY-DT (25); WPTY-TV (24); WPXX-DT (51); WPXX-TV (50); WREG-DT (28); WREG-TV (3) |

Table with columns: MARKET, NIELSEN DMA TV HOUSEHOLDS, RANK, MARKET AREA COMMERCIAL STATIONS. Lists 78 markets from Albuquerque-Santa Fe, NM to Rochester, NY, including station call letters and program details.

Television Market Rankings

| MARKET | NIELSEN DMA TV HOUSEHOLDS | RANK | MARKET AREA COMMERCIAL STATIONS |
|--|---------------------------|------|--|
| Syracuse, NY | 386,940 | 79 | WNYI (52); WNYI-DT (44); WNYI-TV (43); WSPX-TV (56); WSTM-DT (54); WSTM-TV (3); WSYR-TV (9); WSYT (68); WSYT-DT (19); WTVH (5); WTVH-DT (47) |
| Paducah, KY-Cape Girardeau-Harrisburg, MO-Mount Vernon, IL | 384,510 | 80 | KBSI (23); KBSI-DT (22); KFVS-DT (57); KFVS-TV (12); KPOB-TV (15); WDKA (49); WDKA-DT (50); WPSO-DT (32); WPSO-TV (6); WSIL-DT (34); WSIL-TV (3); WTCT (27); WTCT-DT (17) |
| Shreveport, LA | 381,200 | 81 | KMSS-DT (34); KMSS-TV (33); KPXJ-DT (21); KSHV (45); KSHV-DT (44); KSLA-DT (17); KSLA-TV (12); KTAL-DT (15); KTAL-TV (6); KTBS-DT (28); KTBS-TV (3) |
| Champaign & Springfield-Decatur, IL | 378,150 | 82 | WAND (17); WAND-DT (18); WBUI (23); WBUI-DT (22); WCCU (27); WCCU-DT (26); WCFN (49); WCFN-DT (53); WCIA (3); WCIA-DT (48); WICD (15); WICO-DT (41); WICS (20); WICS-DT (42); WRSP-DT (44); WRSP-TV (55) |
| Columbia, SC | 377,940 | 83 | WACH (57); WACH-DT (48); WIS (10); WIS-DT (41); WKTC (63); WKTC-DT (39); WLTX (19); WLTX-DT (17); WOLO-DT (8); WOLO-TV (25); WZR8 (47) |
| Huntsville-Decatur (Florence), AL | 375,270 | 84 | WAAY-DT (32); WAAY-TV (31); WAFF (48); WAFF-DT (49); WHDF (15); WHDF-DT (14); WHNT-DT (59); WHNT-TV (19); WYLE (26); WYLE-DT (20); WZDX (54); WZDX-DT (41) |
| Madison, WI | 369,220 | 85 | WBUW (57); WBUW-DT (32); WISC-DT (50); WISC-TV (3); WKOW-DT (26); WKOW-TV (27); WMSN-DT (11); WMSN-TV (47); WMTV (15); WMTV-DT (19) |
| Chattanooga, TN | 347,380 | 86 | WDEF-DT (47); WDEF-TV (12); WDSI-DT (40); WDSI-TV (61); WELF-DT (16); WELF-TV (23); WFLI-DT (42); WFLI-TV (53); WRCB-DT (13); WRCB-TV (3); WTVG (9); WTVG-DT (35) |
| Jackson, MS | 343,550 | 87 | WAPT (16); WAPT-DT (21); WDBD (40); WDBD-DT (41); WJTV (12); WJTV-DT (52); WLBT (3); WLBT-DT (9); WRBJ (34); WUFX (35) |
| South Bend-Elkhart, IN | 334,370 | 88 | WHME-DT (48); WHME-TV (46); WNDU-DT (42); WNDU-TV (16); WSBT-DT (30); WSBT-TV (22); WSJV (28); WSJV-DT (58) |
| Cedar Rapids-Waterloo-Iowa City-Dubuque, IA | 333,270 | 89 | KCRG-DT (52); KCRG-TV (9); KFAX (28); KFAX-DT (27); KFXB (40); KFXB-DT (43); KGAN (2); KGAN-DT (51); KPXR (48); KPXR-DT (47); KWKB (20); KWKB-DT (25); KWWF (22); KWWL (7); KWWL-DT (55) |
| Burlington, VT-Plattsburgh, NY | 327,480 | 90 | WCAX-TV (3); WFFF-TV (44); WNNB (31); WNNB-DT (25); WPTZ (5); WVMY (22) |
| Harlingen-Weslaco-Brownsville-McAllen, TX | 327,070 | 91 | KGBT-DT (31); KGBT-TV (4); KNVO (48); KNVO-DT (49); KRGV-DT (13); KRGV-TV (5); KTLM (40); KTLM-DT (20); KVED (23); KVED-DT (24) |
| Tri-Cities (Bristol, VA-Kingsport-Johnson City, TN) | 326,560 | 92 | WCYB-DT (28); WCYB-TV (5); WEMT (39); WEMT-DT (38); WJHL-DT (58); WJHL-TV (11); WKPT-DT (27); WKPT-TV (19); WLF6 (68); WLF6-DT (49) |
| Baton Rouge, LA | 322,540 | 93 | WAFB (9); WAFB-DT (46); WBRZ-DT (13); WBRZ-TV (2); WGMB (44); WGMB-DT (45); WWLA (33); WWLA-DT (34) |
| Colorado Springs-Pueblo, CO | 316,630 | 94 | KKTV (11); KKTV-DT (10); KDAV-TV (5); KRDO-DT (24); KRDO-TV (13); KPRM-DT (22); KPRM-TV (21) |
| Waco-Temple-Bryan, TX | 311,690 | 95 | KBTX-DT (59); KBTX-TV (3); KCEN-DT (9); KCEN-TV (6); KWKT (44); KWKT-DT (57); KWTX-DT (53); KWTX-TV (10); KOOV (25); KOOV-DT (26); KYLE (28); KYLE-DT (29) |
| Davenport, IA-Rock Island-Moline, IL | 308,360 | 96 | KGCW-DT (41); KGCW-TV (26); KLJB-DT (49); KLJB-TV (18); KWOC-DT (56); KWOC-TV (6); WHBF-DT (58); WHBF-TV (4); WQAD-DT (38); WQAD-TV (8) |
| Savannah, GA | 298,130 | 97 | WGSA (34); WGSA-DT (35); WJCL (22); WJCL-DT (23); WSAV-DT (39); WSAV-TV (3); WTGS (28); WTGS-DT (27); WTOG-DT (15); WTOG-TV (11) |
| Johnstown-Altoona, PA | 294,160 | 98 | WATM-DT (24); WATM-TV (23); WJAC-DT (34); WJAC-TV (6); WKBS-DT (46); WKBS-TV (47); WTAJ-DT (32); WTAJ-TV (10); WWCP-DT (29); WWCP-TV (8) |
| El Paso, TX-Las Cruces, NM | 293,700 | 99 | KDBC-DT (18); KDBC-TV (4); KFOX-DT (15); KFOX-TV (14); KINT-DT (25); KINT-TV (26); KTDO (48); KTDO-DT (47); KTFN (65); KTFN-DT (51); KTSN-DT (16); KTSN-TV (9); KVIA-DT (17); KVIA-TV (7) |
| Charleston, SC | 290,110 | 100 | WCBD-DT (50); WCBD-TV (2); WCIV (4); WCIV-DT (34); WCSC-DT (52); WCSC-TV (5); WMMP (36); WMMP-DT (35); WTAT-DT (40); WTAT-TV (24) |
| Evansville, IN | 289,730 | 101 | WAZE-DT (20); WAZE-TV (19); WEHT (25); WEHT-DT (59); WEVV (44); WEVV-DT (45); WFIE (14); WFIE-DT (46); WTVW (7); WTVW-DT (28) |
| Fort Smith-Fayetteville-Springdale-Rogers, AR | 280,510 | 102 | KFSM-DT (18); KFSM-TV (5); KFTA-DT (27); KFTA-TV (24); KHBS (40); KHBS-DT (21); KHOG-DT (15); KHOG-TV (29); KNWA-DT (50); KNWA-TV (51); KPBI (34); KSNB-DT (39); KSNB-TV (57) |
| Youngstown, OH | 276,550 | 103 | WFMY-DT (20); WFMY-TV (21); WKBN-DT (41); WKBN-TV (27); WYTV (33); WYTV-DT (36) |
| Lincoln & Hastings-Kearney, NE | 275,970 | 104 | KCWL-TV (51); KGIN (11); KGIN-DT (32); KHAS-DT (21); KHAS-TV (5); KHGI-DT (36); KHGI-TV (13); KLKN (8); KLKN-DT (31); KDNL (10); KDNL-DT (25); KSNB-DT (34); KSNB-TV (4); KTVG (17); KTVG-DT (19) |
| Myrtle Beach-Florence, SC | 272,340 | 105 | WBTW (13); WBTW-DT (56); WFXB (43); WFXB-DT (18); WPDE-DT (16); WPDE-TV (15); WWMB (21); WWMB-DT (20) |
| Fort Wayne, IN | 271,550 | 106 | WANE-DT (4); WANE-TV (15); WFFT-DT (36); WFFT-TV (55); WINM (63); WINM-DT (12); WISE-DT (19); WISE-TV (33); WPTA (21); WPTA-DT (24) |
| Greenville-New Bern-Washington, NC | 270,420 | 107 | WCTI-DT (48); WCTI-TV (12); WEPX (38); WFXB (8); WFXB-DT (24); WITN-DT (32); WITN-TV (7); WNCT-DT (10); WNCT-TV (9); WPXU-DT (34); WPXU-TV (35); WYDO (14) |
| Tallahassee, FL-Thomasville, GA | 266,210 | 108 | WCTV (6); WCTV-DT (46); WFXU (57); WTLF-DT (24); WTLH (49); WTLH-DT (50); WTWC-DT (2); WTWC-TV (40); WTXL-DT (22); WTXL-TV (27) |
| Springfield-Holyoke, MA | 284,480 | 109 | WGGB-DT (55); WGGB-TV (40); WWLP (22); WWLP-DT (11) |
| Reno, NV | 261,250 | 110 | KAME-DT (22); KAME-TV (21); KDLO-DT (9); KDLO-TV (8); KREN-DT (26); KREN-TV (27); KRNH (4); KRNH-DT (7); KRXG-DT (44); KRXG-TV (11); KTVN (2); KTVN-DT (13); KWNV (7) |
| Tyler-Longview (Lufkin & Nacogdoches), TX | 258,860 | 111 | KCEB (54); KETK-DT (22); KETK-TV (56); KFKX (51); KFKX-DT (31); KLTV (7); KLTV-DT (10); KTRF (9); KTRF-DT (11); KYTX (19); KYTX-DT (18) |
| Lansing, MI | 256,190 | 112 | WHTV (18); WILX-DT (57); WILX-TV (10); WLAJ (53); WLAJ-DT (51); WLNS-DT (59); WLNS-TV (6); WSYM-DT (38); WSYM-TV (47) |
| Traverse City-Cadillac, MI | 248,680 | 113 | WFOQ-DT (47); WFOQ-TV (33); WFUP (45); WGTQ (8); WGTU (29); WGTU-DT (31); WPBN-DT (50); WPBN-TV (7); WTDN-DT (35); WTOM-TV (4); WWTV (9); WWTV-DT (40); WWUP-DT (49); WWUP-TV (10) |
| Augusta, GA | 247,450 | 114 | WAGT (26); WAGT-DT (30); WFXG (54); WFXG-DT (51); WJBF (6); WJBF-DT (42); WRDQ-DT (31); WRDQ-TV (12) |
| Sioux Falls (Mitchell), SD | 247,000 | 115 | KABY-DT (28); KABY-TV (9); KDLO-DT (2); KDLO-TV (3); KDLT-DT (47); KDLT-TV (46); KDLY-DT (26); KDLY-TV (5); KELO-DT (32); KELO-TV (11); KPLO-DT (14); KPLO-TV (6); KPRY-DT (19); KPRY-TV (4); KSFY-DT (29); KSFY-TV (13); KTTM (12); KTTM-DT (22); KTTW (17); KTTW-DT (7); KWSD (36); KWSD-DT (51) |
| Peoria-Bloomington, IL | 243,280 | 116 | WADE (59); WADE-DT (39); WEEK-DT (57); WEEK-TV (25); WHDI (19); WHDI-DT (40); WMBD-DT (30); WMBD-TV (31); WYZZ-DT (28); WYZZ-TV (43) |
| Montgomery-Selma, AL | 241,130 | 117 | WAKA (8); WAKA-DT (55); WBHJ (29); WBMM (22); WBMM-DT (24); WCOV-DT (16); WCOV-TV (20); WMCF-DT (46); WMCF-TV (45); WNCB (32); WNCB-DT (51); WRJM-TV (67); WSFA (12); WSFA-DT (14) |
| Boise, ID | 238,990 | 118 | KBCI-DT (28); KBCI-TV (2); KIVI (6); KIVI-DT (24); KKJB (39); KNIN-DT (10); KNIN-TV (9); KTRV-DT (13); KTRV-TV (12); KTVB (7); KTVB-DT (26) |
| Fargo-Valley City, ND | 235,320 | 119 | KBRR (10); KCPM (27); KJRR (7); KNRR (12); KNRR-DT (15); KVLV-DT (58); KVLV-TV (11); KVRR (15); KVRR-DT (19); KXJB-DT (38); KXJB-TV (4); WDAY-DT (21); WDAY-TV (6); WDAZ-DT (59); WDAZ-TV (8) |
| Eugene, OR | 231,710 | 120 | KCBY-DT (21); KCBY-TV (11); KEZI (9); KEZI-DT (14); KLSR-DT (31); KLSR-TV (34); KMCB (23); KMCB-DT (22); KMTR (16); KMTR-DT (17); KPIC (4); KPIC-DT (19); KTCW (46); KTCW-DT (45); KTVG (36); KTVG-DT (18); KVAL-DT (25); KVAL-TV (13) |

| MARKET | NIelsen OMA TV HOUSEHOLOS | RANK | MARKET AREA COMMERCIAL STATIONS |
|---|---------------------------|------|--|
| Macon, GA | 230,180 | 121 | WGNM (64); WGNM-DT (45); WGXA (24); WGXA-DT (16); WMAZ-DT (45); WMAZ-TV (13); WMGT-DT (40); WMGT-TV (41); WPGA-DT (32); WPGA-TV (58) |
| Santa Barbara-Santa Maria-San Luis Obispo, CA | 227,700 | 122 | KCOV-DT (19); KCOV-TV (12); KEYT-DT (27); KEYT-TV (3); KPMR (38); KPMR-DT (21); KSBY (6); KSBY-DT (15); KTAS (33); KTAS-DT (34) |
| Lafayette, LA | 225,650 | 123 | KADN (15); KADN-DT (16); KATC (3); KATC-DT (28); KLFY-DT (56); KLFY-TV (10) |
| Monterey-Salinas, CA | 218,390 | 124 | KCBA (35); KCBA-DT (13); KION-DT (32); KION-TV (46); KSBW (8); KSBW-DT (10); KSMS-DT (31); KSMS-TV (67) |
| Yakima-Pasco-Richland-Kennewick, WA | 213,780 | 125 | KAPP (35); KAPP-DT (14); KCWK (9); KEPR-DT (18); KEPR-TV (19); KFFX-DT (8); KFFX-TV (11); KIMA-DT (33); KIMA-TV (29); KLEW-DT (32); KLEW-TV (3); KNDO (23); KNDO-DT (16); KNDU (25); KNDU-DT (26); KVEW (42); KVEW-DT (44) |
| Bakersfield, CA | 210,960 | 126 | KBAK-DT (33); KBAK-TV (29); KERO-DT (10); KERO-TV (23); KGET-DT (25); KGET-TV (17); KUVI-DT (55); KUVI-TV (45) |
| La Crosse-Eau Claire, WI | 209,870 | 127 | WEAU-DT (39); WEAU-TV (13); WEUX (48); WEUX-DT (49); WKBT (8); WKBT-DT (41); WLAX (25); WLAX-DT (17); WQOW-DT (15); WQOW-TV (18); WXOW-DT (14); WXOW-TV (19) |
| Columbus, GA | 207,180 | 128 | WLGA (66); WLGA-DT (31); WLTZ (38); WLTZ-DT (35); WRBL (3); WRBL-DT (15); WTVM (9); WTVM-DT (47); WXTX (54); WXTX-DT (49) |
| Corpus Christi, TX | 194,160 | 129 | KIII (3); KORO (28); KORD-DT (27); KRIS-DT (13); KRIS-TV (6); KZTV (10); KZTV-DT (18) |
| Chico-Redding, CA | 193,590 | 130 | KCVU (30); KCVU-DT (20); KHSL-DT (43); KHSL-TV (12); KNVN (24); KNVN-DT (36); KRCR-DT (34); KRCR-TV (7) |
| Amarillo, TX | 190,590 | 131 | KAMR-DT (42); KAMR-TV (4); KGIT (14); KGIT-DT (15); KEYU-DT (31); KFDA-DT (9); KFDA-TV (10); KPTF (18); KVIH-DT (20); KVIH-TV (12); KVII-DT (23); KVII-TV (7) |
| Columbus-Tupelo-West Point, MS | 187,150 | 132 | WCBI-DT (35); WCBI-TV (4); WKDH (45); WLOV-DT (16); WLOV-TV (27); WTVA (9) |
| Rockford, IL | 184,560 | 133 | WIFR (23); WIFR-DT (41); WQRF-DT (42); WQRF-TV (39); WREX-DT (54); WREX-TV (13); WTVO (17); WTVO-DT (16) |
| Wausau-Rhineland, WI | 180,640 | 134 | WAOW-DT (29); WAOW-TV (9); WBLJ (4); WFXS (55); WJFW-DT (16); WJFW-TV (12); WSAW-DT (40); WSAW-TV (7); WTPX-DT (46); WYOW (34); WYOW-DT (28) |
| Monroe, LA-EI Dorado, AR | 178,200 | 135 | KAQY (11); KAQY-DT (57); KARD (14); KARD-DT (36); KEJB (43); KMCT-DT (38); KMCT-TV (39); KNOE-DT (7); KNOE-TV (8); KTVE (10); KTVE-DT (27) |
| Wilmington, NC | 174,170 | 136 | WECT (6); WECT-DT (44); WSFX-DT (30); WSFX-TV (26); WWAY (3); WWAY-DT (46) |
| Duluth, MN-Superior, WI | 171,780 | 137 | KBJR-DT (19); KBJR-TV (6); KDLH (3); KDLH-DT (33); KQDS-DT (17); KQDS-TV (21); KRIL (11); WDIO-DT (43); WDIO-TV (10); WIRT (13); WIRT-DT (36) |
| Topeka, KS | 171,310 | 138 | KSNT (27); KSNT-DT (28); KTKA-DT (48); KTKA-TV (49); WIBW-DT (13); WIBW-TV (13) |
| Columbia-Jefferson City, MD | 170,260 | 139 | KMIZ (17); KMIZ-DT (22); KNLJ (25); KNLJ-DT (20); KOMU-DT (36); KOMU-TV (8); KRGG (13); KRGG-DT (12) |
| Beaumont-Port Arthur, TX | 167,090 | 140 | KBMT (12); KBMT-DT (50); KBTW-DT (40); KBTW-TV (4); KFDM-DT (21); KFDM-TV (6) |
| Medford-Klamath Falls, OR | 164,780 | 141 | KBLN (30); KDKF (31); KDKF-DT (29); KDRV (12); KDRV-DT (38); KMMV (26); KMMV-DT (27); KOB1 (5); KDBI-DT (15); KOTI (2); KOTI-DT (13); KTVL (10); KTVL-DT (35) |
| Erie, PA | 157,860 | 142 | WFXP (66); WFXP-DT (22); WICU-DT (52); WICU-TV (12); WJET-DT (58); WJET-TV (24); WSEE-TV (35) |
| Sioux City, IA | 156,480 | 143 | KCAU-DT (30); KCAU-TV (9); KMEG (14); KMEG-DT (39); KPTH (44); KPTH-DT (49); KTV (4); KTV-DT (41) |
| Joplin, MO-Pittsburg, KS | 154,640 | 144 | KFJX (14); KOAM-DT (13); KOAM-TV (7); KODE-DT (43); KODE-TV (12); KSNF (16); KSNF-DT (46) |
| Albany, GA | 153,190 | 145 | WALB (10); WALB-DT (17); WFXL (31); WFXL-DT (12); WSST-DT (51); WSST-TV (55); WSWG (44); WSWG-DT (43) |
| Wichita Falls, TX & Lawton, OK | 152,380 | 146 | KAUZ (22); KAUZ-TV (6); KFDX-DT (28); KFDX-TV (3); KJTL (18); KJTL-DT (15); KSWD-DT (22); KSWD-TV (7) |
| Lubbock, TX | 151,610 | 147 | KAMC (28); KAMC-DT (27); KCBD (11); KCBD-DT (9); KJTV-DT (35); KJTV-TV (34); KLBK-DT (38); KLBK-TV (13); KLCW-TV (22); KPTB (16); KPTB-DT (25) |
| Salisbury, MD | 150,790 | 148 | WBOC-DT (21); WBOC-TV (16); WMDT (47); WMDT-DT (53) |
| Palm Springs, CA | 149,880 | 149 | KESQ-DT (52); KESQ-TV (42); KMIR-DT (46); KMIR-TV (36) |
| Bluefield-Beckley-Oak Hill, WV | 145,550 | 150 | WLFB (40); WLFB-DT (14); WDAY-DT (50); WOAY-TV (4); WVNS-DT (8); WVNS-TV (59); WVVA (6); WVVA-DT (46) |
| Terre Haute, IN | 144,880 | 151 | WFXW (38); WFXW-DT (39); WTHI-DT (24); WTHI-TV (10); WTWO (2); WTWO-DT (36) |
| Bangor, ME | 143,170 | 152 | WABI-DT (19); WABI-TV (5); WLBZ (2); WLBZ-DT (25); WVII-DT (14); WVII-TV (7) |
| Rochester, MN-Mason City, IA-Austin, MN | 143,090 | 153 | KAAL (6); KAAL-DT (33); KIMT (3); KIMT-DT (42); KTTC (10); KTTC-DT (36); KXLT-DT (46); KXLT-TV (47) |
| Anchorage, AK | 142,230 | 154 | KDMD (33); KDMD-DT (32); KIMD (13); KTBY (4); KTUU-DT (10); KTUU-TV (2); KTVA (11); KTVA-DT (28); KYES (5); KYES-DT (6) |
| Wheeling, WV-Staubenville, OH | 140,950 | 155 | WTOV-DT (57); WTOV-TV (9); WTRF-DT (32); WTRF-TV (7) |
| Panama City, FL | 140,790 | 156 | WBIF (51); WJHG-DT (8); WJHG-TV (7); WMBB (13); WMBB-DT (19); WPCT (46); WPCT-DT (47); WPGX (28); WPGX-DT (9) |
| Binghamton, NY | 138,220 | 157 | WBNG-DT (7); WBNG-TV (12); WICZ-DT (8); WICZ-TV (40); WIVT (34); WIVT-DT (4) |
| Minot-Bismarck-Dickinson, ND | 135,550 | 158 | KBMY (17); KBMY-DT (16); KFJR-DT (31); KFJR-TV (5); KMCC (14); KMOT (10); KMND (26); KMOT-DT (7); KUMV-TV (8); KXMA-TV (2); KXMB-DT (23); KXMB-TV (12); KXMC-DT (45); KXMC-TV (13); KXMD-DT (14); KXMD-TV (11); KXND (24) |
| Odessa-Midland, TX | 135,270 | 159 | KMID (2); KMID-DT (26); KMLM (42); KMLM-DT (43); KOSA-DT (31); KOSA-TV (7); KPEJ (24); KPEJ-DT (23); KUPB (18); KWAB-DT (33); KWAB-TV (4); KWES-DT (13); KWES-TV (9); KWWT (30) |
| Biloxi-Gulfport, MS | 134,320 | 160 | WLOX (13); WLOX-DT (39); WXXV-DT (48); WXXV-TV (25) |
| Sherman, TX-Ada, OK | 124,330 | 161 | KTEN (10); KTEN-DT (26); KXII (12); KXII-DT (20) |
| Gainesville, FL | 119,590 | 162 | WCJB-DT (16); WCJB-TV (20); WGFL (53); WGFL-DT (28); WOGX (51); WOGX-DT (31) |
| Idaho Falls-Pocatello, ID | 116,560 | 163 | KBEO (11); KFXP (31); KIDK (3); KIDK-DT (36); KIFI-DT (9); KIFI-TV (8); KJWY (2); KPIF (15); KPVI (6); KPVI-DT (23) |
| Abilene-Sweetwater, TX | 114,210 | 164 | KPCB (17); KPCB-DT (10); KRBC-DT (29); KRBC-TV (9); KTAB-DT (11); KTAB-TV (32); KTXS-DT (20); KTXS-TV (12); KXVA (15) |
| Hattiesburg-Laurel, MS | 111,580 | 165 | WDAM-DT (28); WDAM-TV (7); WHLT (22); WHLT-DT (58) |
| Clarksburg-Weston, WV | 109,020 | 166 | WBOY-DT (52); WBOY-TV (12); WDTV (5); WDTV-DT (6); WVFX (46); WVFX-DT (10) |
| Yuma, AZ-El Centro, CA | 107,360 | 167 | KAJB (54); KECY-DT (48); KECY-TV (9); KSWT (13); KSWT-DT (16); KYVE (7); KYVE-DT (22); KYMA (11); KYMA-DT (41) |
| Missoula, MT | 106,250 | 168 | KCFW-DT (38); KCFW-TV (9); KECI-DT (40); KECI-TV (13); KMMF (17); KPAX-DT (7); KPAX-TV (8); KTMF (23); KTMF-DT (36) |
| Utica, NY | 106,080 | 169 | WFXV (33); WFXV-DT (27); WKTV (2); WUTR (20); WUTR-DT (30) |
| Billings, MT | 103,710 | 170 | KHMT (4); KHMT-DT (22); KSVI (6); KSVI-DT (18); KTVQ (2); KTVQ-DT (10); KULR-DT (11); KULR-TV (8); KYUS-TV (3) |
| Quincy, IL-Hannibal, MO-Keokuk, IA | 103,690 | 171 | KHOA-DT (29); KHOA-TV (7); WGEM-DT (54); WGEM-TV (10); WTJR (16); WTJR-DT (32) |
| Dothan, AL | 99,410 | 172 | WDFX-DT (33); WDFX-TV (34); WDOH (18); WDOH-DT (21); WTUV (4); WTUV-DT (36) |
| Elmira (Coming), NY | 96,690 | 173 | WENY-TV (36); WETM-DT (2); WETM-TV (18); WYDC (48); WYDC-DT (50) |
| Jackson, TN | 95,070 | 174 | WBBJ-DT (43); WBBJ-TV (7); WJKT (16); WJKT-DT (39) |
| Lake Charles, LA | 94,840 | 175 | KPLC (7); KPLC-DT (8); KVHP (29); KVHP-DT (30) |
| Watertown, NY | 94,050 | 176 | WWNY-DT (35); WWNY-TV (7); WWTI (50); WWTI-DT (21) |
| Rapid City, SD | 93,870 | 177 | KCLO-DT (16); KCLO-TV (15); KDUH-DT (7); KDUH-TV (4); KEVN-DT (18); KEVN-TV (7); KHSD-DT (10); KHSD-TV (11); KIVV-DT (29); KIVV-TV (5); KNBN (21); KOTA-DT (2); KOTA-TV (3); KSGW-DT (13); KSGW-TV (12); KSWY (7) |

Television Market Rankings

| MARKET | NIELSEN DMA TV HOUSEHOLDS | RANK | MARKET AREA COMMERCIAL STATIONS |
|------------------------------|------------------------------|------|--|
| Marquette, MI | 89,670 | 178 | WBKP (5); WBUP (10); WDHS (8); WDHS-DT (22); WJMN-DT (48); WJMN-TV (3); WLUC-DT (35); WLUC-TV (6); WMOF (19) |
| Alexandria, LA | 89,600 | 179 | KALB-DT (35); KALB-TV (5); KBCA (41); KLAX-DT (32); KLAX-TV (31); WNTZ (48); WNTZ-DT (49) |
| Jonesboro, AR | 89,500 | 180 | KAIT (8); KAIT-DT (9); KVTJ (48) |
| Harrisonburg, VA | 87,630 | 181 | WHSV-DT (49); WHSV-TV (3) |
| Charlottesville, VA | 83,850 | 182 | WCAV (19); WVIR-DT (32); WVIR-TV (29) |
| Bowling Green, KY | 76,910 | 183 | WBKD (13); WBKO-DT (33); WNKY (40); WNKY-DT (16) |
| Greenwood-Greenville, MS | 76,830 | 184 | WABG-DT (32); WABG-TV (6); WXVT (15); WXVT-DT (17) |
| Meridian, MS | 74,440 | 185 | WGBC (30); WGBC-DT (31); WMDN (24); WMDN-DT (26); WTDK-DT (49); WTDK-TV (11) |
| Grand Junction-Montrose, CO | 69,560 | 186 | KFOX (4); KFOX-DT (15); KJCT (8); KJCT-DT (7); KKCD (11); KKCO-DT (12); KREX-DT (2); KREX-TV (5); KREY-DT (13); KREY-TV (10) |
| Laredo, TX | 65,790 | 187 | KGNS-DT (15); KGNS-TV (8); KLDO-DT (19); KLDO-TV (27); KVTV (13); KVTV-DT (31) |
| Lafayette, IN | 64,680 | 188 | WLFI-DT (11); WLFI-TV (18) |
| Parkersburg, WV | 63,850 | 189 | WTAP-DT (49); WTAP-TV (15) |
| Great Falls, MT | 63,510 | 190 | KBAD (13); KBBJ (9); KFBB-DT (8); KFBB-TV (5); KRTV (3); KRTV-DT (7); KTGF (16); KTGF-DT (45) |
| Twin Falls, ID | 61,160 | 191 | KIDA (5); KMYT (11); KMYT-DT (16); KXTF (35); KXTF-DT (34) |
| Butte-Bozeman, MT | 60,560 | 192 | KBZK (7); KBZK-DT (13); KTVM (6); KTVM-DT (33); KWYB (18); KWYB-DT (19); KXLF-DT (5); KXLF-TV (4) |
| Eureka, CA | 59,360 | 193 | KAEF (23); KAEF-DT (22); KBVU (29); KBVU-DT (28); KIEM-DT (16); KIEM-TV (3); KVIQ (6); KVIQ-DT (17) |
| Bend, OR | 57,790 | 194 | KTVZ (21); KTVZ-DT (18) |
| Cheyenne, WY-Scottsbluff, NE | 54,030 | 195 | KDEV (33); KDEV-DT (11); KGWN-DT (30); KGWN-TV (5); KLWY (27); KLWY-DT (28); KSTF (10); KSTF-DT (29) |
| Lima, OH | 53,180 | 196 | WLIO (35); WLIO-DT (8); WTLW (44); WTLW-DT (47) |
| San Angelo, TX | 52,930 | 197 | KIDY (6); KIDY-DT (19); KLST (8); KLST-DT (11); KSAN-DT (16); KSAN-TV (3) |
| Casper-Riverton, WY | 52,400 | 198 | KCWY (13); KFNB (20); KFNB-DT (18); KFNE (10); KFNE-DT (16); KFNR (11); KGWC-TV (14); KGWL-TV (5); KGWR-TV (13); KTWO-DT (17); KTWO-TV (2) |
| Ottumwa, IA-Kirksville, MD | 51,470 | 199 | KTVO (3); KTVO-DT (33); KYDU-DT (14); KYDU-TV (15) |
| Mankato, MN | 51,090 | 200 | KEYC-DT (38); KEYC-TV (12) |
| St. Joseph, MD | 45,840 | 201 | KQTV (2); KQTV-DT (53); KTAJ-DT (21); KTAJ-TV (16) |
| Fairbanks, AK | 33,240 | 202 | KATN (2); KFXF (7); KJNP-DT (20); KJNP-TV (4); KTVF (11); KTVF-DT (26) |
| Zanesville, OH | 33,090 | 203 | WHIZ-DT (40); WHIZ-TV (18) |
| Presque Isle, ME | 31,170 | 204 | WAGM-DT (16); WAGM-TV (8) |
| Victoria, TX | 30,450 | 205 | KAVU-DT (15); KAVU-TV (25); KVCT (19); KVCT-DT (11) |
| Helena, MT | 25,970 | 206 | KMTF (10); KMTF-DT (29); KTVH (12); KTVH-DT (14) |
| Juneau, AK | 23,910 | 207 | KJUD (8); KTNL-DT (2); KTNL-TV (13); KUBD (4); KUBD-DT (13) |
| Alpena, MI | 17,600 | 208 | WBKB-DT (13); WBKB-TV (11) |
| North Platte, NE | 15,480 | 209 | KNDP-DT (22); KNDP-TV (2); KWNB-DT (18); KWNB-TV (6) |
| Glendive, MT | 3,980 | 210 | KXGN-TV (5) |

Alphabetical Listing of TV Markets—2006

Nielsen DMA TV Households Ranking

| | | | | | | | |
|---|-----|---|-----|--|-----|---|-----|
| Abilene-Sweetwater, TX | 164 | Duluth, MN-Superior, WI | 137 | Lexington, KY | 63 | Rockford, IL | 133 |
| Albany, GA | 145 | El Paso, TX-Las Cruces, NM | 99 | Lima, OH | 196 | Sacramento-Stockton-Modesto, CA | 20 |
| Albany-Schenectady-Troy, NY | 56 | Elmira (Coming), NY | 173 | Lincoln & Hastings-Kearney, NE | 104 | Salisbury, MD | 148 |
| Albuquerque-Santa Fe, NM | 45 | Erie, PA | 142 | Little Rock-Pine Bluff, AR | 57 | Salt Lake City, UT | 35 |
| Alexandria, LA | 179 | Eugene, OR | 120 | Los Angeles, CA | 2 | San Angelo, TX | 197 |
| Alpena, MI | 208 | Eureka, CA | 193 | Louisville, KY | 48 | San Antonio, TX | 37 |
| Amarillo, TX | 131 | Evansville, IN | 101 | Lubbock, TX | 147 | San Diego, CA | 27 |
| Anchorage, AK | 154 | Fairbanks, AK | 202 | Macon, GA | 121 | San Francisco-Oakland-San Jose, CA | 5 |
| Atlanta, GA | 9 | Fargo-Valley City, ND | 119 | Madison, WI | 85 | Santa Barbara-Santa Maria-San Luis Obispo, CA | 122 |
| Augusta, GA | 114 | Flint-Saginaw-Bay City, MI | 66 | Mankato, MN | 200 | Savannah, GA | 97 |
| Austin, TX | 52 | Fort Myers-Naples, FL | 64 | Marquette, MI | 178 | Seattle-Tacoma, WA | 14 |
| Bakersfield, CA | 126 | Fort Smith-Fayetteville-Springdale-Rogers, AR | 102 | Medford-Klamath Falls, OR | 141 | Sherman, TX-Ada, OK | 161 |
| Baltimore, MD | 24 | Fort Wayne, IN | 106 | Memphis, TN | 44 | Shreveport, LA | 81 |
| Bangor, ME | 152 | Fresno-Visalia, CA | 55 | Meridian, MS | 185 | Sioux City, IA | 143 |
| Baton Rouge, LA | 93 | Gainesville, FL | 162 | Miami-Fort Lauderdale, FL | 16 | Sioux Falls (Mitchell), SD | 115 |
| Beaumont-Port Arthur, TX | 140 | Glendive, MT | 210 | Milwaukee, WI | 34 | South Bend-Elkhart, IN | 88 |
| Bend, OR | 194 | Grand Junction-Montrose, CO | 186 | Minneapolis-St. Paul, MN | 15 | Spokane, WA | 77 |
| Billings, MT | 170 | Grand Rapids-Kalamazoo-Battle Creek, MI | 39 | Minot-Bismarck-Dickinson, ND | 158 | Springfield, MO | 76 |
| Biloxi-Gulfport, MS | 160 | Great Falls, MT | 190 | Missoula, MT | 168 | Springfield-Holyoke, MA | 109 |
| Binghamton, NY | 157 | Green Bay-Appleton, WI | 69 | Mobile, AL-Pensacola (Fort Walton Beach), FL | 59 | St. Joseph, MO | 201 |
| Birmingham (Anniston & Tuscaloosa), AL | 40 | Greensboro-High Point-Winston Salem, NC | 47 | Monroe, LA-El Dorado, AR | 135 | St. Louis, MO | 21 |
| Bluefield-Beckley-Oak Hill, WV | 150 | Greenville-New Bern-Washington, NC | 107 | Montgomery-Salinass, CA | 124 | Syracuse, NY | 79 |
| Boise, ID | 118 | Greenville-Spartanburg-Anderson, SC-Asheville, NC | 36 | Montgomery-Seima, AL | 117 | Tallahassee, FL-Thomasville, GA | 108 |
| Boston, MA-Manchester, NH | 7 | Greenwood-Greenville, MS | 184 | Myrtle Beach-Florence, SC | 105 | Tampa-St. Petersburg (Sarasota), FL | 12 |
| Bowling Green, KY | 183 | Harlingen-Weslaco-Brownsville-McAllen, TX | 91 | Nashville, TN | 30 | Terre Haute, IN | 151 |
| Buffalo, NY | 49 | Harrisburg-Lancaster-Lebanon-York, PA | 41 | New Orleans, LA | 54 | Toledo, OH | 71 |
| Burlington, VT-Plattsburgh, NY | 90 | Harrisonburg, VA | 181 | New York, NY | 1 | Topeka, KS | 138 |
| Butte-Bozeman, MT | 192 | Hartford & New Haven, CT | 28 | Norfolk-Portsmouth-Newport News, VA | 42 | Traverse City-Cadillac, MI | 113 |
| Casper-Riverton, WY | 198 | Hattiesburg-Laurel, MS | 165 | North Platte, NE | 209 | Tri-Cities (Bristol, VA-Kingsport-Johnson City, TN) | 92 |
| Cedar Rapids-Waterloo-Iowa City-Dubuque, IA | 89 | Helena, MT | 206 | Odessa-Midland, TX | 159 | Tucson (Sierra Vista), AZ | 70 |
| Champaign & Springfield-Decatur, IL | 82 | Honolulu, HI | 72 | Okahoma City, OK | 45 | Tulsa, OK | 62 |
| Charleston, SC | 100 | Houston, TX | 10 | Omaha, NE | 75 | Twin Falls, ID | 191 |
| Charleston-Huntington, WV | 65 | Huntsville-Decatur (Florence), AL | 84 | Orlando-Daytona Beach-Melbourne, FL | 19 | Tyler-Longview (Lufkin & Nacogdoches), TX | 111 |
| Charlotte, NC | 26 | Idaho Falls-Pocatello, ID | 163 | Ottumwa, IA-Kirksville, MO | 199 | Utica, NY | 169 |
| Charlottesville, VA | 182 | Indianapolis, IN | 25 | Paducah, KY-Cape Girardeau-Harrisburg, MO-Mount Vernon, IL | 80 | Victoria, TX | 205 |
| Chattanooga, TN | 86 | Jackson, MS | 87 | Palm Springs, CA | 149 | Waco-Temple-Bryan, TX | 95 |
| Cheyenne, WY-Scottsbluff, NE | 195 | Jackson, TN | 174 | Panama City, FL | 156 | Washington, DC (Hagerstown, MD) | 8 |
| Chicago, IL | 3 | Jacksonville, FL | 50 | Parkersburg, WV | 189 | Watertown, NY | 176 |
| Chico-Redding, CA | 130 | Johnstown-Altoona, PA | 98 | Peoria-Bloomington, IL | 116 | Wausau-Rhineland, WI | 134 |
| Cincinnati, OH | 33 | Jonesboro, AR | 180 | Philadelphia, PA | 4 | West Palm Beach-Fort Pierce, FL | 38 |
| Clarksburg-Weston, WV | 166 | Joplin, MO-Pittsburg, KS | 144 | Phoenix (Prescott), AZ | 13 | Wheeling, WV-Steubenville, OH | 155 |
| Cleveland-Akron (Canton), OH | 17 | Juneau, AK | 207 | Pittsburgh, PA | 22 | Wichita Falls, TX & Lawton, OK | 146 |
| Colorado Springs-Pueblo, CO | 94 | Kansas City, MO | 31 | Portland, OR | 23 | Wichita-Hutchinson, KS | 67 |
| Columbia, SC | 83 | Knoxville, TN | 60 | Portland-Auburn, ME | 74 | Wilkes Barre-Scranton, PA | 53 |
| Columbia-Jefferson City, MO | 139 | La Crosse-Eau Claire, WI | 127 | Presque Isle, ME | 204 | Wilmington, NC | 136 |
| Columbus, GA | 128 | Lafayette, IN | 188 | Providence, RI-New Bedford, MA | 51 | Yakima-Pasco-Richland-Kennewick, WA | 125 |
| Columbus, OH | 32 | Lafayette, LA | 123 | Quincy, IL-Hannibal, MO-Keokuk, IA | 171 | Youngstown, OH | 103 |
| Columbus-Tupelo-West Point, MS | 132 | Lake Charles, LA | 175 | Raleigh-Durham (Fayetteville), NC | 29 | Yuma, AZ-El Centro, CA | 167 |
| Corpus Christi, TX | 129 | Lansing, MI | 112 | Rapid City, SD | 177 | Zanesville, OH | 203 |
| Dallas-Fort Worth, TX | 6 | Laredo, TX | 187 | Reno, NV | 110 | | |
| Davenport, IA-Rock Island-Moline, IL | 96 | Las Vegas, NV | 43 | Richmond-Petersburg, VA | 61 | | |
| Dayton, OH | 58 | | | Roanoke-Lynchburg, VA | 68 | | |
| Denver, CO | 18 | | | Rochester, MN-Mason City, IA-Austin, MN | 153 | | |
| Des Moines-Ames, IA | 73 | | | Rochester, NY | 78 | | |
| Detroit, MI | 11 | | | | | | |
| Dothan, AL | 172 | | | | | | |

U.S. Analog Television Stations by Call Letters

As of October 1, 2006 with Channel Numbers in Parentheses.

Call Letters for digital only TV stations included. Dagger(†) indicates Non-Commercial/Educational station. Asterisk (*) indicates Operating Construction Permit.

K

| | | | | | | | |
|----------|--------------------------|----------|----------------------------|----------|-------------------------|----------|-------------------------|
| KAAH-TV | Honolulu, HI (26) | KBLR | Paradise, NV (39) | KDEN | Longmont, CO (25) | KFNB | Casper, WY (20) |
| KAAL | Austin, MN (6) | †KBME-TV | Bismarck, ND (3) | KDEV | Cheyenne, WY (33) | KFNE | Riverton, WY (10) |
| KAAL-DT | Austin, MN (33) | KBMT | Beaumont, TX (12) | KDFI | Dallas, TX (27) | KFNR | Rawlins, WY (11) |
| KAAS-TV | Salina, KS (18) | KBMY | Bismarck, ND (17) | KDFW | Dallas, TX (4) | KFOR-TV | Oklahoma City, OK (4) |
| KABB | San Antonio, TX (29) | KBRR | Thief River Falls, MN (10) | †KDIN-TV | Des Moines, IA (11) | KFOX-TV | El Paso, TX (14) |
| KABC-TV | Los Angeles, CA (7) | KBSD-TV | Ensign, KS (6) | KDKA-TV | Pittsburgh, PA (2) | KFPH-TV | Flagstaff, AZ (13) |
| KABY-TV | Aberdeen, SD (9) | KBSH-TV | Hays, KS (7) | KDKF | Klamath Falls, OR (31) | KFPX | Newton, IA (39) |
| †KACV-TV | Amarillo, TX (2) | KBSI | Cape Girardeau, MO (23) | KDLH | Duluth, MN (3) | KFOX | Grand Junction, CO (4) |
| KADN | Lafayette, LA (15) | KBSL-TV | Goodland, KS (10) | KDLO-TV | Florence, SO (3) | KFRE-TV | Sanger, CA (59) |
| KAEF | Arcata, CA (23) | †KBSV | Ceres, CA (23) | KDLT-TV | Sioux Falls, SD (46) | KFSF-TV | Vallejo, CA (66) |
| †KAET | Phoenix, AZ (8) | †KBTC-TV | Tacoma, WA (28) | KDLV-TV | Mitchell, SD (5) | KFSM-TV | Fort Smith, AR (5) |
| †KAFT | Fayetteville, AR (13) | KBTV-TV | Port Arthur, TX (4) | KDMD | Anchorage, AK (33) | KFSN-TV | Fresno, CA (30) |
| †KAID | Boise, ID (4) | KBTX-TV | Bryan, TX (3) | KDNL-TV | St. Louis, MO (30) | KFTA-TV | Fort Smith, AR (24) |
| KAIL-TV | Wailuku, HI (7) | KBVU | Eureka, CA (29) | KDOC-TV | Anaheim, CA (56) | KFTC | Bernidji, MN (26) |
| KAIL | Fresno, CA (53) | KBWB | San Francisco, CA (20) | KDOR-TV | Barlesville, OK (17) | KFTH-TV | Alvin, TX (67) |
| KAIT | Jonesboro, AR (8) | †KBYU-TV | Provo, UT (11) | KDRV | Medford, OR (12) | KFTR-TV | Ontario, CA (46) |
| KAJB | Calipatria, CA (54) | KBZK | Bozeman, MT (7) | †KDSD-TV | Aberdeen, SD (16) | †KFTS | Klamath Falls, OR (22) |
| KAKE-TV | Wichita, KS (10) | †KCAH | Watsonville, CA (25) | †KQSE | Dickinson, ND (9) | KFTU-TV | Douglas, AZ (3) |
| †KAKM | Anchorage, AK (7) | KCAL-TV | Los Angeles, CA (9) | KDSM-TV | Des Moines, IA (17) | KFTV | Hanford, CA (21) |
| KAKW-TV | Killeen, TX (62) | KCAU-TV | Sioux City, IA (9) | †KDTN | Denton, TX (2) | KFTY | Santa Rosa, CA (50) |
| KALB-TV | Alexandria, LA (5) | KCBA | Salinas, CA (35) | *†KDTP | Holbrook, AZ (11) | KFVE | Honolulu, HI (5) |
| †KALO | Honolulu, HI (38) | KCBD | Lubbock, TX (11) | KDTV | San Francisco, CA (14) | KFVS-TV | Cape Girardeau, MO (12) |
| KAMC | Lubbock, TX (28) | KCBS-TV | Los Angeles, CA (2) | KDTX-TV | Dallas, TX (58) | KFWD | Fort Worth, TX (52) |
| KAME-TV | Reno, NV (21) | KCBU-DT | Price, UT (3) | KDUH-TV | Scottsbluff, NE (4) | KFXA | Cedar Rapids, IA (28) |
| KAMR-TV | Amarillo, TX (4) | KCBY-TV | Coos Bay, OR (11) | KDVR | Denver, CO (31) | KFXB | Dubuque, IA (40) |
| †KAMU-TV | College Station, TX (15) | KCCI | Des Moines, IA (8) | KECI-TV | Missoula, MT (13) | KFXF | Fairbanks, AK (7) |
| KAPP | Yakima, WA (35) | KCCO-TV | Alexandria, MN (7) | KECY-TV | El Centro, CA (9) | KFXK | Longview, TX (51) |
| KAQY | Columbia, LA (11) | KCCW-TV | Walker, MN (12) | †KEDT | Corpus Christi, TX (16) | KFXP | Pocatello, ID (31) |
| KARD | West Monroe, LA (14) | †KCDT | Coeur d'Alene, ID (26) | †KEET | Eureka, CA (13) | KFYR-TV | Bismarck, ND (5) |
| KARE | Minneapolis, MN (11) | KCEB | Longview, TX (54) | †KEFB | Ames, IA (34) | KGAN | Cedar Rapids, IA (2) |
| KARK-TV | Little Rock, AR (4) | KCEC | Denver, CO (50) | KEGS | Goldfield, NV (7) | KGBT-TV | Haringen, TX (4) |
| KASA-TV | Santa Fe, NM (2) | KCEN-TV | Temple, TX (6) | KEJB | El Dorado, AR (43) | KGCW-TV | Burlington, IA (26) |
| KASN | Little Rock, AR (38) | †KCET | Los Angeles, CA (28) | KELO-TV | Sioux Falls, SD (11) | KGEB | Tulsa, OK (53) |
| KASW | Phoenix, AZ (61) | KCFG | Flagstaff, AZ (9) | †KEMV | Mountain View, AR (6) | KGET-TV | Bakersfield, CA (17) |
| KASY-TV | Albuquerque, NM (50) | KCFW-TV | Kalispell, MT (9) | KENS-TV | San Antonio, TX (5) | †KGEF | Grand Forks, ND (2) |
| KATC | Lafayette, LA (3) | †KCGE-DT | Crookston, MN (16) | KENV | Elko, NV (10) | KGIN | Grand Island, NE (11) |
| KATN | Fairbanks, AK (2) | KCHF | Santa Fe, NM (11) | †KENW | Portales, NM (3) | KGMB | Honolulu, HI (9) |
| KATU | Portland, OR (2) | KCIT | Amarillo, TX (14) | †KEPB-TV | Eugene, OR (28) | KGMC | Clovis, CA (43) |
| KATV | Little Rock, AR (7) | †KCKA | Centralla, WA (15) | KEPR-TV | Pasco, WA (19) | KGMD-TV | Hilo, HI (9) |
| KAUT-TV | Oklahoma City, OK (43) | KCLO-TV | Rapid City, SD (15) | †KERA-TV | Dallas, TX (13) | KGMV | Wailuku, HI (3) |
| KAUZ-TV | Wichita Falls, TX (6) | KCNC-TV | Denver, CO (4) | KERO-TV | Bakersfield, CA (23) | KGNS-TV | Laredo, TX (8) |
| KAVU-TV | Victoria, TX (25) | KCNS | San Francisco, CA (38) | †KESD-TV | Brookings, SD (8) | KGO-TV | San Francisco, CA (7) |
| †KAWB | Brainerd, MN (22) | KCOP-TV | Los Angeles, CA (13) | KESQ-TV | Palm Springs, CA (42) | KGPE | Fresno, CA (47) |
| †KAWE | Bemidji, MN (9) | †KCOS | El Paso, TX (13) | †KETA-TV | Oklahoma City, OK (13) | KGPX | Spokane, WA (34) |
| KAYU-TV | Spokane, WA (28) | KCOV-TV | Santa Maria, CA (12) | †KETC | St. Louis, MO (9) | †KGTG | Agana, GU (12) |
| KAZA-TV | Avalon, CA (54) | *KCPM | Grand Forks, ND (27) | †KETG | Arkadelphia, AR (9) | KGTV | San Diego, CA (10) |
| KAZH | Baytown, TX (57) | KCPQ | Tacoma, WA (13) | †KETH-TV | Houston, TX (14) | KGUN | Tucson, AZ (9) |
| †KAZQ | Albuquerque, NM (32) | †KCPT | Kansas City, MO (19) | KETK-TV | Jacksonville, TX (56) | KGW | Portland, OR (8) |
| KAZT-TV | Phoenix, AZ (7) | KCRA-TV | Sacramento, CA (3) | †KETS | Little Rock, AR (2) | KGWC-TV | Casper, WY (14) |
| KBAK-TV | Bakersfield, CA (29) | KCRG-TV | Cedar Rapids, IA (9) | KETV | Omaha, NE (7) | KGWL-TV | Lander, WY (5) |
| KBAO | Lewistown, MT (13) | †KCS-DT | Sioux Falls, SD (23) | †KETZ-DT | El Dorado, AR (12) | KGWN-TV | Cheyenne, WY (5) |
| KBBJ | Havre, MT (9) | KCSG | Cedar City, UT (4) | KEVN-TV | Rapid City, SD (7) | KGWR-TV | Rock Springs, WY (13) |
| KBCA | Alexandria, LA (41) | †KCSM-DT | San Mateo, CA (43) | KEYC-TV | Mankato, MN (12) | KHAS-TV | Hastings, NE (5) |
| KBCB | Bellingham, WA (24) | †KCTS-TV | Seattle, WA (9) | KEYT-TV | Santa Barbara, CA (3) | KHAW-DT | Hilo, HI (21) |
| KBCI-TV | Boise, ID (2) | KCTV | Kansas City, MO (5) | *KEYU-DT | Borger, TX (31) | KHAW-TV | Hilo, HI (11) |
| KBCW | San Francisco, CA (44) | KCVU | Paradise, CA (30) | KEZJ | Eugene, OR (9) | KHBC-TV | Hilo, HI (2) |
| †KBDI-TV | Broomfield, CO (12) | †KCWC-TV | Lander-Riverton, WY (4) | KFB8-TV | Great Falls, MT (5) | KHBS | Fort Smith, AR (40) |
| KBEH | Oxnard, CA (63) | KCWE | Kansas City, MO (29) | KFCT | Fort Collins, CO (22) | †KHCE-TV | San Antonio, TX (23) |
| KBE0 | Jackson, WY (11) | KCWI-TV | Ames, IA (23) | KFDA-TV | Amarillo, TX (10) | KHCV | Seattle, WA (45) |
| KBF0 | Honolulu, HI (32) | KCWK | Walla Walla, WA (9) | KFDM-TV | Beaumont, TX (6) | KHCW | Houston, TX (39) |
| *†KBGH | Filer, ID (19) | *KCWL-TV | Lincoln, NE (51) | KFDX-TV | Wichita Falls, TX (3) | †KHET | Honolulu, HI (11) |
| †KBHE-TV | Rapid City, SD (9) | KCWX | Fredericksburg, TX (2) | *KFFX-TV | Pendleton, OR (11) | KHGI-TV | Kearney, NE (13) |
| KBIM-TV | Roswell, NM (10) | KCWY | Casper, WY (13) | KFJX | Pittsburg, KS (14) | †KHIN | Red Oak, IA (36) |
| †KBIN-TV | Council Bluffs, IA (32) | KDAF | Dallas, TX (33) | KFMB-TV | San Diego, CA (8) | KHIZ | Barstow, CA (64) |
| KBJR-TV | Superior, WI (6) | KDBC-TV | El Paso, TX (4) | †KFME | Fargo, ND (13) | KHMT | Hardin, MT (4) |
| KBLN | Grants Pass, OR (30) | †KDCK-DT | Dodge City, KS (21) | | | †KHNE-TV | Hastings, NE (29) |

| | | | |
|---|--|--|---|
| KHNL Honolulu, HI (13) | †KLTS-TV Shreveport, LA (24) | KOAM-TV Pittsburg, KS (7) | KPXM St. Cloud, MN (41) |
| KHOG-TV Fayetteville, AR (29) | KLTV Tyler, TX (7) | KOAT-TV Albuquerque, NM (7) | KPXN San Bernardino, CA (30) |
| KHON-TV Honolulu, HI (2) | †KLUJ-TV Harlingen, TX (44) | KOBF Farmington, NM (12) | KPXO Kaneohe, HI (66) |
| KHOU-TV Houston, TX (11) | KLUZ-TV Albuquerque, NM (41) | KOBG-TV Silver City, NM (6) | KPXR Cedar Rapids, IA (48) |
| KHQA-TV Hannibal, MO (7) | †KLVX Las Vegas, NV (10) | KOBI Medford, OR (5) | |
| KHQ-TV Spokane, WA (6) | KLWY Cheyenne, WY (27) | KOBR Roswell, NM (8) | KQCA Stockton, CA (58) |
| KHRR Tucson, AZ (40) | | KOB-TV Albuquerque, NM (4) | KQCD-TV Dickinson, ND (7) |
| KHSD-TV Lead, SD (11) | KMAS-TV Steamboat Springs, CO (24) | KOCB Oklahoma City, OK (34) | KQCW Muskogee, OK (19) |
| KHSL-TV Chico, CA (12) | KMAU Walluku, HI (12) | †KOCE-TV Huntington Beach, CA (50) | KQDS-TV Duluth, MN (21) |
| KHVO Hilo, HI (13) | KMAX-TV Sacramento, CA (31) | KOCM Norman, OK (46) | †KQED San Francisco, CA (9) |
| | KMBC-TV Kansas City, MO (9) | KOCO-TV Oklahoma City, OK (5) | †KQIN Davenport, IA (36) |
| KICU-TV San Jose, CA (36) | †KMBH Harlingen, TX (60) | KOCT Carlsbad, NM (6) | †KQSD-TV Lowry, SD (11) |
| KIDA Sun Valley, ID (5) | KMCB Coos Bay, OR (23) | KOCW Hoisington, KS (14) | KQTV St. Joseph, MO (2) |
| KIDK Idaho Falls, ID (3) | KMCC Laughlin, NV (34) | KODE-TV Joplin, MO (12) | KQUP Pullman, WA (24) |
| KIDY San Angelo, TX (6) | KMCI Lawrence, KS (38) | †KOED-TV Tulsa, OK (11) | |
| KIEM-TV Eureka, CA (3) | KMCT-TV West Monroe, LA (39) | †KOET Eufaula, OK (3) | KRBC-TV Abilene, TX (9) |
| KIFI-TV Idaho Falls, ID (8) | KMCY Minot, ND (14) | *KOFI-TV Farmington, NM (8) | KRCA Riverside, CA (62) |
| KIIL Corpus Christi, TX (3) | †KMDE-DT Devils Lake, ND (25) | KOGG Walluku, HI (15) | †KRCB Cotati, CA (22) |
| †KIIN Iowa City, IA (12) | †KMEB Walluku, HI (10) | KOIN Portland, OR (6) | KRCG Jefferson City, MO (13) |
| KIKU Honolulu, HI (20) | KMEG Sioux City, IA (14) | KOKH-TV Oklahoma City, OK (25) | KRCR-TV Redding, CA (7) |
| KIMA-TV Yakima, WA (29) | KMEX-TV Los Angeles, CA (34) | KOKI-TV Tulsa, OK (23) | KRCW-TV Salem, OR (32) |
| KIMO Anchorage, AK (13) | KMGH-TV Denver, CO (7) | KOLD-TV Tucson, AZ (13) | KRDO-TV Colorado Springs, CO (13) |
| KIMT Mason City, IA (3) | KMID Midland, TX (2) | KOLN Lincoln, NE (10) | KREG-TV Glenwood Springs, CO (3) |
| KINC Las Vegas, NV (15) | KMIR-TV Palm Springs, CA (36) | KOLO-TV Reno, NV (8) | KREM-TV Spokane, WA (2) |
| KING-TV Seattle, WA (5) | KMIZ Columbia, MO (17) | KOLR Springfield, MO (10) | KREN-TV Reno, NV (27) |
| KINT-TV El Paso, TX (26) | KMLM Odessa, TX (42) | KOMO-TV Seattle, WA (4) | KREX-TV Grand Junction, CO (5) |
| KION-TV Monterey, CA (46) | KMMF Missoula, MT (17) | KOMU-TV Columbia, MO (8) | KREY-TV Montrose, CO (10) |
| †KIPT Twin Falls, ID (13) | †KMNE-TV Bassett, NE (7) | KONG-TV Everett, WA (16) | KREG-TV Durango, CO (6) |
| KIRO-TV Seattle, WA (7) | KMOH-TV Kingman, AZ (6) | †KOOD Hays, KS (9) | KRGV-TV Westlaco, TX (5) |
| †KISU-TV Pocatello, ID (10) | †KMOS-TV Sedalia, MO (6) | †KOPB-TV Portland, OR (10) | KRIL Chisholm, MN (11) |
| †KITU-TV Beaumont, TX (34) | KMOT Minot, ND (10) | KOPX Oklahoma City, OK (62) | †KRIN Waterloo, IA (32) |
| KITV Honolulu, HI (4) | KMOV St. Louis, MO (4) | KORO Corpus Christi, TX (28) | KRIS-TV Corpus Christi, TX (6) |
| KIVI Nampa, ID (6) | KMPH-TV Visalia, CA (26) | KOSA-TV Odessa, TX (7) | KRIV Houston, TX (26) |
| KIVV-TV Lead, SD (5) | KMPX Decatur, TX (29) | KOTA-TV Rapid City, SD (3) | †KRMA-TV Denver, CO (6) |
| †KIXE-TV Redding, CA (9) | KMSB-TV Tucson, AZ (11) | KOTI Klamath Falls, OR (2) | †KRMJ Grand Junction, CO (18) |
| | KMSP-TV Minneapolis, MN (9) | KOTV Tulsa, OK (6) | †KRMT Denver, CO (41) |
| KJCT Grand Junction, CO (8) | KMSS-TV Shreveport, LA (33) | KOVR Stockton, CA (13) | *†KRMU-DT Ourango, CO (20) |
| KJLA Ventura, CA (57) | KMTF Helena, MT (10) | KOVT Silver City, NM (10) | †KRNE-TV Merriman, NE (12) |
| KJNP-TV North Pole, AK (4) | †KMTP-TV San Francisco, CA (32) | †KOZJ Joplin, MO (26) | KRNV Reno, NV (4) |
| †KJRE Ellendale, ND (19) | KMTR Eugene, OR (16) | †KOZK Springfield, MO (21) | KRON-TV San Francisco, CA (4) |
| KJRH Tulsa, OK (2) | KMTV Omaha, NE (3) | | KRPV Roswell, NM (27) |
| KJRR Jamestown, ND (7) | KMTW Hutchinson, KS (36) | KPAX-TV Missoula, MT (8) | KRQE Albuquerque, NM (13) |
| KJTL Wichita Falls, TX (18) | KMVT Twin Falls, ID (11) | KPAZ-TV Phoenix, AZ (21) | †KRSC-TV Claremore, OK (35) |
| KJTV-TV Lubbock, TX (34) | KMVU Medford, OR (26) | KPBI Eureka Springs, AR (34) | KRTV Great Falls, MT (3) |
| KJUD Juneau, AK (8) | KMYQ Seattle, WA (22) | †KPBS San Diego, CA (15) | KRWB-TV Roswell, NM (21) |
| KJWY Jackson, WY (2) | KMYS Kerrville, TX (35) | †KPBT-TV Odessa, TX (36) | KRWF Redwood Falls, MN (43) |
| KJZZ-TV Salt Lake City, UT (14) | KMYT-TV Tulsa, OK (41) | KPCB Snyder, TX (17) | †KRWG-TV Las Cruces, NM (22) |
| | | KPDX Vancouver, WA (49) | KRXI-TV Reno, NV (11) |
| | | KPEJ Odessa, TX (24) | |
| KKAI Kailua, HI (50) | KNAT-TV Albuquerque, NM (23) | KPHO-TV Phoenix, AZ (5) | KSAN-TV San Angelo, TX (3) |
| †KKAP Little Rock, AR (36) | KNAZ-TV Flagstaff, AZ (2) | KPIC Roseburg, OR (4) | KSAS-TV Wichita, KS (24) |
| KKCO Grand Junction, CO (11) | KNBC Los Angeles, CA (4) | *KPIF Pocatello, ID (15) | KSAT-TV San Antonio, TX (12) |
| KKJB Boise, ID (39) | KNBN Rapid City, SD (21) | KPIX-TV San Francisco, CA (5) | KSAX Alexandria, MN (42) |
| KKPX San Jose, CA (65) | †KNCT Belton, TX (46) | KPLC Lake Charles, LA (7) | KSAX-TV Phoenix, AZ (10) |
| KKTU Colorado Springs, CO (11) | KNDO Yakima, WA (23) | KPLO-TV Reliance, SD (6) | KSBI Oklahoma City, OK (52) |
| KKYK-DT Camden, AR (49) | KNDU Richland, WA (25) | KPLR-TV St. Louis, MO (11) | KSNB-TV Springdale, AR (57) |
| | KNDX Bismarck, ND (26) | *KPMR Santa Barbara, CA (38) | KSBW Salinas, CA (8) |
| KLAS-TV Las Vegas, NV (8) | KNIN-TV Caldwell, ID (9) | †KPNE-TV North Platte, NE (9) | KSBY San Luis Obispo, CA (6) |
| KLAX-TV Alexandria, LA (31) | KNLC St. Louis, MO (24) | KPNX Mesa, AZ (12) | †KSCE El Paso, TX (38) |
| KLBK-TV Lubbock, TX (13) | KNLJ Jefferson City, MO (25) | KPNZ Ogden, UT (24) | KSCI Long Beach, CA (18) |
| KLBY Colby, KS (4) | †KNMD-DT Santa Fe, NM (9) | KPOB-TV Poplar Bluff, MO (15) | KSCW Wichita, KS (33) |
| †KLCS Los Angeles, CA (58) | †KNME-TV Albuquerque, NM (5) | KPOU La Grande, OR (16) | KSDK St. Louis, MO (5) |
| KLCW-TV Wolfforth, TX (22) | KNMT Portland, OR (24) | KPPX Tolleson, AZ (51) | KSEE Fresno, CA (24) |
| KLDO-TV Laredo, TX (27) | KNOE-TV Monroe, LA (8) | KPRC-TV Houston, TX (2) | KSFX-TV Springfield, MO (27) |
| KLDT Lake Dallas, TX (55) | KNOP-TV North Platte, NE (2) | KPRY-TV Pierre, SD (4) | KSFY-TV Sioux Falls, SD (13) |
| KLEI Kailua-Kona, HI (6) | †KNPB Reno, NV (5) | †KPSD-TV Eagle Butte, SD (13) | KSGW-TV Sheridan, WY (12) |
| KLEW-TV Lewiston, ID (3) | KNRR Pembina, ND (12) | KPTB Lubbock, TX (16) | KSHB-TV Kansas City, MO (41) |
| KLFY-TV Lafayette, LA (10) | KNSD San Diego, CA (39) | KPTF Farwell, TX (18) | KSHV Shreveport, LA (45) |
| KLJB-TV Davenport, IA (18) | KNSO Merced, CA (51) | KPTH Sioux City, IA (44) | †KSHN-TV Sioux City, IA (27) |
| KLKN Lincoln, NE (8) | KNTV San Jose, CA (11) | KPTM Mesa, NE (42) | KSKN Spokane, WA (22) |
| †KLNE-TV Lexington, NE (3) | KNVA Austin, TX (54) | †KPTS Hutchinson, KS (8) | KSLA-TV Shreveport, LA (12) |
| †KLPA-TV Alexandria, LA (25) | KNVN Chico, CA (24) | KPTV Portland, OR (12) | KSL-TV Salt Lake City, UT (5) |
| †KLPB-TV Lafayette, LA (24) | KNVO McAllen, TX (48) | KPVI Pocatello, ID (6) | †KSMN Worthington, MN (20) |
| †KLRN San Antonio, TX (9) | KNWA-TV Rogers, AR (51) | KPXB Conroe, TX (49) | KSMO-TV Kansas City, MO (62) |
| KLRT-TV Little Rock, AR (16) | KNWS-TV Katy, TX (51) | KPXC-TV Denver, CO (59) | †KSMQ-TV Austin, MN (15) |
| †KLRO Austin, TX (18) | †KNXT Visalia, CA (49) | KPXD Arlington, TX (68) | KSMS-TV Monterey, CA (67) |
| KLRS-TV Eugene, OR (34) | KDXV-TV Phoenix, AZ (15) | KPXE Kansas City, MO (50) | KSNB-TV Superior, NE (4) |
| KLST San Angelo, TX (8) | | KPXG Salem, OR (22) | KSNK Great Bend, KS (2) |
| †KLTL Galveston, TX (22) | KOAA-TV Pueblo, CO (5) | KPXJ-DT Minden, LA (21) | KSNF Joplin, MO (16) |
| †KLTL-TV Lake Charles, LA (18) | †KOAB-TV Bend, OR (3) | KPXL Uvalde, TX (26) | KSNL Garden City, KS (11) |
| †KLTM-TV Monroe, LA (13) | †KOAC-TV Corvallis, OR (7) | | |

| | |
|----------|--------------------------|
| KSNK | McCook, NE (8) |
| KSNT | Topeka, KS (27) |
| KSNW | Wichita, KS (3) |
| KSPR | Springfield, MO (33) |
| †KSPS-TV | Spokane, WA (7) |
| KSPX | Sacramento, CA (29) |
| †KSRE | Minot, ND (6) |
| | |
| KSTC-TV | Minneapolis, MN (45) |
| KSTF | Scottsbluff, NE (10) |
| KSTP-TV | St. Paul, MN (5) |
| KSTR-TV | Irving, TX (49) |
| KSTS | San Jose, CA (48) |
| KSTU | Salt Lake City, UT (13) |
| KSTW | Tacoma, WA (11) |
| KSVI | Billings, MT (6) |
| KSWB-TV | San Diego, CA (69) |
| †KSWK | Lakin, KS (3) |
| KSWO-TV | Lawton, OK (7) |
| KSWT | Yuma, AZ (13) |
| KSWY | Sheridan, WY (7) |
| †KSYS | Medford, OR (8) |
| KTAB-TV | Abilene, TX (32) |
| KTAJ-TV | St. Joseph, MO (16) |
| KTAL-TV | Texarkana, TX (6) |
| KTAQ | Greenville, TX (47) |
| KTAS | San Luis Obispo, CA (33) |
| KTaz | Phoenix, AZ (39) |
| KTBC | Austin, TX (7) |
| KTBN-TV | Santa Ana, CA (40) |
| KTBO-TV | Oklahoma City, OK (14) |
| KTBS-TV | Shreveport, LA (3) |
| KTBU | Conroe, TX (55) |
| KTBW-TV | Tacoma, WA (20) |
| KTBY | Anchorage, AK (4) |
| †KTCA-TV | St. Paul, MN (2) |
| †KTCT-TV | St. Paul, MN (17) |
| KTCW | Roseburg, OR (46) |
| KTDO | Las Cruces, NM (48) |
| †KTEH | San Jose, CA (54) |
| †KTEJ | Jonesboro, AR (19) |
| KTEN-TV | Carrsbad, NM (25) |
| KTEN | Ada, OK (10) |
| KTFO-TV | Boulder, CO (14) |
| KTFF-TV | Porterville, CA (61) |
| KTFK-TV | Stockton, CA (64) |
| KTFN | El Paso, TX (65) |
| KTFO-TV | Albuquerque, NM (14) |
| KTGF | Great Falls, MT (16) |
| KTGM | Tamuning, GU (14) |
| KTHV | Little Rock, AR (11) |
| †KTTN | Fort Dodge, IA (21) |
| KTIV | Sioux City, IA (4) |
| KTKA-TV | Topeka, KS (49) |
| KTLA-TV | Los Angeles, CA (5) |
| KTLN-TV | Durango, CO (33) |
| KTLM | Rio Grande City, TX (40) |
| KTLLN-TV | Novato, CA (68) |
| KTMO | Galveston, TX (47) |
| KTMF | Missoula, MT (23) |
| KTMMW | Salt Lake City, UT (20) |
| KTNC-TV | Concord, CA (42) |
| †KTNE-TV | Alliance, NE (13) |
| KTNL-TV | Sitka, AK (13) |
| KTNV | Las Vegas, NV (13) |
| KTNW | Richland, WA (31) |
| †KTOD-TV | Juneau, AK (3) |
| KTPX | Oklmulgee, OK (44) |
| KTR | Lufkin, TX (9) |
| KTRG | Del Rio, TX (10) |
| KTRK-TV | Houston, TX (13) |
| KTRV-TV | Nampa, ID (12) |
| †KTS | Pueblo, CO (8) |
| †KTSF-TV | Pierre, SO (10) |
| KTSF | San Francisco, CA (26) |
| KTSM-TV | El Paso, TX (9) |
| KTTT | Rochester, MN (10) |
| KTMM | Huron, SD (12) |
| KTUU-TV | Tucson, AZ (18) |
| KTTV | Los Angeles, CA (11) |

| | |
|-----------|-------------------------|
| KTTW | Sioux Falls, SO (17) |
| KTUL | Tulsa, OK (8) |
| KTUU-TV | Anchorage, AK (2) |
| KTUZ-TV | Shawnee, OK (30) |
| KTVA | Anchorage, AK (11) |
| KTVB | Boise, ID (7) |
| KTVC | Roseburg, OR (36) |
| KTVD | Denver, CO (20) |
| KTVE | El Dorado, AR (10) |
| KTVE | Fairbanks, AK (11) |
| KTVG | Grand Island, NE (17) |
| KTVH | Helena, MT (12) |
| KTVI | St. Louis, MO (2) |
| KTVK | Phoenix, AZ (3) |
| KTVL | Medford, OR (10) |
| KTVM | Butte, MT (6) |
| KTVN | Reno, NV (2) |
| KTVO | Kirksville, MO (3) |
| KTVO | Billings, MT (2) |
| †KTVR | La Grande, OR (13) |
| KTVT | Fort Worth, TX (11) |
| KTVU | Oakland, CA (2) |
| KTVW-TV | Phoenix, AZ (33) |
| KTVX | Salt Lake City, UT (4) |
| KTVZ | Bend, OR (21) |
| KTWO-TV | Casper, WY (2) |
| †KTWU | Topeka, KS (11) |
| KTXA | Fort Worth, TX (21) |
| KTXH | Houston, TX (20) |
| KTXL | Sacramento, CA (40) |
| KTXS-TV | Sweetwater, TX (12) |
| †KTXT-TV | Lubbock, TX (5) |
| | |
| †KUAC-TV | Fairbanks, AK (9) |
| KUAM-TV | Agana, GU (8) |
| †KUAS-TV | Tucson, AZ (27) |
| †KUAT-TV | Tucson, AZ (6) |
| KUBO | Ketchikan, AK (4) |
| KUCW | Ogden, UT (30) |
| †KUED | Salt Lake City, UT (7) |
| †KUEN | Ogden, UT (9) |
| †KUES-TV | Richfield, UT (19) |
| †KUEW-TV | St. George, UT (18) |
| *†KUFM-TV | Missoula, MT (11) |
| †KUHT | Houston, TX (8) |
| †KUHO-TV | Moscow, ID (12) |
| KULR-TV | Billings, MT (8) |
| KUMV-TV | Williston, ND (8) |
| KUNO-TV | Fort Bragg, CA (8) |
| *KUOK | Woodward, OK (35) |
| †KUON-TV | Lincoln, NE (12) |
| KUPB | Midland, TX (18) |
| KUPK-TV | Garden City, KS (13) |
| KUPN | Sterling, CO (3) |
| KUPT | Hobbs, NM (29) |
| KUPX | Provo, UT (16) |
| KUSA-TV | Denver, CO (9) |
| †KUSD-TV | Vermillion, SO (2) |
| KUSG | St. George, UT (12) |
| KUSI-TV | San Diego, CA (51) |
| †KUSM | Bozeman, MT (9) |
| KUTF | Logan, UT (12) |
| KUTH | Provo, UT (32) |
| KUTP | Phoenix, AZ (45) |
| KUTV | Salt Lake City, UT (2) |
| KUVE-TV | Green Valley, AZ (46) |
| KUVI-TV | Bakersfield, CA (45) |
| KUVN-TV | Garland, TX (23) |
| KUVS-TV | Modesto, CA (19) |
| | |
| KVAL-TV | Eugene, OR (13) |
| KVAW | Eagle Pass, TX (16) |
| KVBC | Las Vegas, NV (3) |
| †KVCB-TV | San Bernardino, CA (24) |
| KVCT | Victoria, TX (19) |
| KVCW | Las Vegas, NV (33) |
| KVDA | San Antonio, TX (60) |
| KVEA | Corona, CA (52) |
| KVEO | Brownsville, TX (23) |
| KVEW | Kennewick, WA (42) |

| | |
|----------|------------------------------|
| KVHP | Lake Charles, LA (29) |
| KVIA-TV | El Paso, TX (7) |
| †KVIE | Sacramento, CA (6) |
| KVIH-TV | Clovis, NM (12) |
| KVII-TV | Amarillo, TX (7) |
| KVIQ | Eureka, CA (6) |
| KVLY-TV | Fargo, ND (11) |
| KVMO-TV | Twentynine Palms, CA (23) |
| KVMY | Las Vegas, NV (21) |
| KVNV | Ely, NV (3) |
| KVOA | Tucson, AZ (4) |
| KVOS-TV | Bellingham, WA (12) |
| †KVPT | Fresno, CA (18) |
| KVRR | Fargo, ND (15) |
| KVTH | Hot Springs, AR (26) |
| KVTJ | Jonesboro, AR (48) |
| KVTN | Pine Bluff, AR (25) |
| KVTV | Laredo, TX (13) |
| KVUE | Austin, TX (24) |
| KVVU-TV | Henderson, NV (5) |
| KVYE | El Centro, CA (7) |
| | |
| KWAB-TV | Big Spring, TX (4) |
| KWBA | Sierra Vista, AZ (58) |
| KWBF | Little Rock, AR (42) |
| KWBM | Harrison, AR (31) |
| †KWBN | Honolulu, HI (44) |
| KWBQ | Santa Fe, NM (19) |
| †KWBU-TV | Waco, TX (34) |
| KWCH-TV | Hutchinson, KS (12) |
| †KWCM-TV | Appleton, MN (10) |
| †KWDK-TV | Tacoma, WA (42) |
| KWES-TV | Odessa, TX (9) |
| †KWET | Cheyenne, OK (12) |
| KWEX-TV | San Antonio, TX (41) |
| KWGN-TV | Denver, CO (2) |
| KWHB | Tulsa, OK (47) |
| KWHO | Castle Rock, CO (53) |
| KWHE | Honolulu, HI (14) |
| KWHH | Hilo, HI (14) |
| KWHM | Wailuku, HI (21) |
| KWHY-TV | Los Angeles, CA (22) |
| KWKB | Iowa City, IA (20) |
| KWKT | Waco, TX (44) |
| KWNB-TV | Hayes Center, NE (6) |
| KWNV | Winnemucca, NV (7) |
| KWOG | Bellevue, WA (51) |
| KWPX | Bellevue, WA (33) |
| KWQC-TV | Oavenport, IA (6) |
| KWSD | Sioux Falls, SO (36) |
| †KWSE | Williston, ND (4) |
| †KWSU-TV | Pullman, WA (10) |
| KWTV | Oklahoma City, OK (9) |
| KWTV | Waco, TX (10) |
| KWWF | Waterloo, IA (22) |
| KWWL | Waterloo, IA (7) |
| KWWT | Odessa, TX (30) |
| KWYB | Butte, MT (18) |
| †KWYP-TV | Laramie, WY (8) |
| | |
| KXAM-TV | Llano, TX (14) |
| KXAN-TV | Austin, TX (36) |
| KXAS-TV | Fort Worth, TX (5) |
| KXGN-TV | Glendive, MT (5) |
| KXII | Sherman, TX (12) |
| KXJB-TV | Valley City, ND (4) |
| KXLA | Rancho Palos Verdes, CA (44) |
| KXLF-TV | Butte, MT (4) |
| KXLN-TV | Rosenberg, TX (45) |
| KXLT-TV | Rochester, MN (47) |
| KXLY-TV | Spokane, WA (4) |
| KXMA-TV | Dickinson, ND (2) |
| KXMB-TV | Bismarck, ND (12) |
| KXMC-TV | Minot, ND (13) |
| KXMD-TV | Williston, ND (11) |
| KXNO | Minot, ND (24) |
| †KXNE-TV | Norfolk, NE (19) |
| KXRM-TV | Colorado Springs, CO (21) |
| KXTF | Twin Falls, ID (35) |
| KXTV | Sacramento, CA (10) |

| | |
|----------|----------------------------|
| KXTX-TV | Oallas, TX (39) |
| KXVA | Abilene, TX (15) |
| KXVO | Omaha, NE (15) |
| KXVV | Waco, TX (25) |
| | |
| KYES | Anchorage, AK (5) |
| †KYIN | Mason City, IA (24) |
| KYLE | Bryan, TX (28) |
| KYMA | Yuma, AZ (11) |
| †KYNE-TV | Omaha, NE (26) |
| KYOU-TV | Ottumwa, IA (15) |
| KYTV | Springfield, MO (3) |
| KYTX | Nacogdoches, TX (19) |
| †KYUK-TV | Bethel, AK (4) |
| KYUS-TV | Miles City, MT (3) |
| †KYVE | Yakima, WA (47) |
| KYW-TV | Philadelphia, PA (3) |
| | |
| KZJL | Houston, TX (61) |
| †KZSO-TV | Martin, SO (8) |
| KZTV | Corpus Christi, TX (10) |
| | |
| W | |
| | |
| WAAY-TV | Huntsville, AL (31) |
| WABC-TV | New York, NY (7) |
| WABG-TV | Greenwood, MS (6) |
| WABI-TV | Bangor, ME (5) |
| WABM | Birmingham, AL (68) |
| †WABW-TV | Pelham, GA (14) |
| WACH | Columbia, SC (57) |
| †WACS-TV | Oawson, GA (25) |
| WACX-TV | Leesburg, FL (40) |
| WACY | Appleton, WI (32) |
| WADL | Mount Clemens, MI (38) |
| WAFB | Baton Rouge, LA (9) |
| WAFF | Huntsville, AL (48) |
| WAGA | Atlanta, GA (5) |
| WAGM-TV | Presque Isle, ME (8) |
| WAGT | Augusta, GA (26) |
| WAGV | Harlan, KY (44) |
| †WAIQ | Montgomery, AL (26) |
| WAKA | Seima, AL (8) |
| WALA-TV | Mobile, AL (10) |
| WALB | Albany, GA (10) |
| WAMI-TV | Hollywood, FL (69) |
| WANO | Oecatur, IL (17) |
| WANE-TV | Fort Wayne, IN (15) |
| WAOE | Peoria, IL (59) |
| WAOV-TV | Wausau, WI (9) |
| WAPA-TV | San Juan, PR (4) |
| WAPT | Jackson, MS (16) |
| WAQP | Saginaw, MI (49) |
| †WATC | Atlanta, GA (57) |
| WATE-TV | Knoxville, TN (6) |
| WATL | Atlanta, GA (36) |
| WATM-TV | Altoona, PA (23) |
| WAVE | Louisville, KY (3) |
| WAVY-TV | Portsmouth, VA (10) |
| WAWD | Fort Walton Beach, FL (58) |
| WAWS | Jacksonville, FL (30) |
| WAXN-TV | Kannapolis, NC (64) |
| WAZE-TV | Madisonville, KY (19) |
| | |
| WBAL-TV | Baltimore, MD (11) |
| WBAY-TV | Green Bay, WI (2) |
| WBBH-TV | Fort Myers, FL (20) |
| WBBJ-TV | Jackson, TN (7) |
| WBWB-TV | Chicago, IL (2) |
| †WBCC | Cocoa, FL (68) |
| WBOT | Springfield, OH (26) |
| WBFF | Baltimore, MD (45) |
| WBFS-TV | Miami, FL (33) |
| †WBGU-TV | Bowling Green, OH (27) |
| WBIF | Marianna, FL (51) |
| WBII | Seima, AL (29) |
| WBIJ | Crandon, WI (4) |
| †WBIQ | Birmingham, AL (10) |
| WBIR-TV | Knoxville, TN (10) |

| | | | | | | | |
|----------|---------------------------------|----------|----------------------------|----------|--------------------------|-----------|--------------------------|
| WBKB-TV | Alpena, MI (11) | WCWN | Schenectady, NY (45) | WFLI-TV | Cleveland, TN (53) | WHBR | Pensacola, FL (33) |
| WBKI-TV | Campbellsville, KY (34) | WCYB-TV | Bristol, VA (5) | WFLX | West Palm Beach, FL (29) | WHDF | Florence, AL (15) |
| WBKO | Bowling Green, KY (13) | | | †WFME-TV | Boston, MA (7) | WHDH-TV | Rochester, NY (10) |
| WBKP | Calumet, MI (5) | WDAF-TV | Kansas City, MO (4) | WFMJ-TV | Youngstown, OH (21) | WHEC-TV | Rochester, NY (10) |
| WBMM | Tuskegee, AL (22) | WDAM-TV | Laural, MS (7) | WFMY-TV | Greensboro, NC (2) | WHFT-TV | Miami, FL (45) |
| WBNA | Louisville, KY (21) | WDAY-TV | Fargo, ND (6) | WFMZ-TV | Allentown, PA (69) | WHIO-TV | Dayton, OH (7) |
| WBNG-TV | Binghamton, NY (12) | WDAZ-TV | Deviis Lake, ND (8) | WFOR-TV | Miami, FL (4) | †WHIQ | Huntsville, AL (25) |
| WBNS-TV | Columbus, OH (10) | WDBB | Bessemer, AL (17) | †WFPT | Frederick, MD (62) | WHIZ-TV | Zanesville, OH (18) |
| WBNX-TV | Akron, OH (55) | WDBD | Jackson, MS (40) | WFPX | Fayetteville, NC (62) | WHKY-TV | Hickory, NC (14) |
| WBOC-TV | Salisbury, MD (16) | WDBJ | Roanoke, VA (7) | WFOX-TV | Cadillac, MI (33) | †WHLA-TV | La Crosse, WI (31) |
| WBOY-TV | Clarksburg, WV (12) | WDCA | Washington, DC (20) | WFRV-TV | Green Bay, WI (5) | WHLT | Hattiesburg, MS (22) |
| WBPG | Gulf Shores, AL (55) | †WDCP-TV | University Center, MI (19) | WFSB | Hartford, CT (3) | WHMB-TV | Indianapolis, IN (40) |
| WBPH-TV | Bethlehem, PA (60) | †WDCQ-TV | Bad Axe, MI (35) | †WFSG | Panama City, FL (56) | †WHMC | Conway, SC (23) |
| WBPX | Boston, MA (68) | WDCW | Washington, DC (50) | †WFSU-TV | Tallahassee, FL (11) | WHME-TV | South Bend, IN (46) |
| †WBRA-TV | Roanoke, VA (15) | WDEF-TV | Chattanooga, TN (12) | WFTC | Minneapolis, MN (29) | WHNO | New Orleans, LA (20) |
| WBRC | Birmingham, AL (6) | WDFX-TV | Ozark, AL (34) | WFTS-TV | Tampa, FL (28) | WHNS | Greenville, SC (21) |
| WBRE-TV | Wilkes-Barre, PA (28) | WDHN | Dothan, AL (18) | WFTT-TV | Tampa, FL (50) | WHNT-TV | Huntsville, AL (19) |
| WBRZ-TV | Baton Rouge, LA (2) | WDHS | Iron Mountain, MI (8) | WFTV | Orlando, FL (9) | WHOI | Peoria, IL (19) |
| *WBSF | Bay City, MI (46) | WDIO-TV | Duluth, MN (10) | WFTX | Cape Coral, FL (36) | WHO-TV | Des Moines, IA (13) |
| WBT | Charlotte, NC (3) | †WDIQ | Dozier, AL (2) | WFTY-TV | Smithtown, NY (67) | WHP-TV | Harrisburg, PA (21) |
| WBTW | Florence, SC (13) | WDIV-TV | Detroit, MI (4) | †WFUM | Flint, MI (28) | WHPX | New London, CT (26) |
| WBUI | Decatur, IL (23) | WDJT-TV | Milwaukee, WI (58) | WFUL | Vanderbilt, MI (45) | WHRE | Virginia Beach, VA (21) |
| WBUP | Ishpeming, MI (10) | WDKA | Paducah, KY (49) | WFUT-TV | Newark, NJ (68) | *†WHRM-TV | Wausau, WI (20) |
| WBUX | Janesville, WI (57) | WDKY-TV | Danville, KY (56) | †WFWA | Fort Wayne, IN (39) | †WHRO-TV | Hampton-Norfolk, VA (15) |
| WBUX-TV | Holly Springs, MS (40) | WDLI-TV | Canton, OH (17) | WFXB | Myrtle Beach, SC (43) | WHSG-TV | Monroe, GA (63) |
| WBXX-TV | Crossville, TN (20) | †WDPB | Seaford, DE (64) | WFXG | Augusta, GA (54) | WHSV-TV | Harrisonburg, VA (3) |
| WBZ-TV | Boston, MA (4) | WDPX | Vineyard Haven, MA (58) | WFXI | Morehead City, NC (8) | †WHTJ | Charlottesville, VA (41) |
| | | WDRB | Louisville, KY (41) | WFXL | Albany, GA (31) | WHTM-TV | Harrisburg, PA (27) |
| WCAU | Philadelphia, PA (10) | WDRL-TV | Danville, VA (24) | WFXP | Erie, PA (66) | WHTN | Murfreesboro, TN (39) |
| *WCAV | Charlottesville, VA (19) | †WDSE-TV | Duluth, MN (8) | WFXR-TV | Roanoke, VA (27) | WHTV | Jackson, MI (18) |
| WCAX-TV | Burlington, VT (3) | WDSI-TV | Chattanooga, TN (61) | WFXS | Wittenberg, WI (55) | †WHUT-TV | Washington, DC (32) |
| †WCBB | Augusta, ME (10) | WDSU | New Orleans, LA (6) | WFXT | Boston, MA (25) | *†WHWC-TV | Menomonee, WI (28) |
| WCBD-TV | Charleston, SC (2) | †WDTI | Indianapolis, IN (69) | WFXU | Live Oak, FL (57) | †WHYY-TV | Wilmington, DE (12) |
| WCBI-TV | Columbus, MS (4) | WDTN | Dayton, OH (2) | WFXV | Utica, NY (33) | | |
| WCBS-TV | New York, NY (2) | WDTV | Weston, WV (5) | WFXW | Terre Haute, IN (38) | WIAT | Birmingham, AL (42) |
| WCCB | Charlotte, NC (18) | WDWL | Bayamon, PR (36) | †WFI | Indianapolis, IN (20) | WIBW-TV | Topeka, KS (13) |
| WCCO-TV | Minneapolis, MN (4) | | | WGAL | Lancaster, PA (8) | WICD | Champaign, IL (15) |
| WCCU | Urbana, IL (27) | †WEAO | Akron, OH (49) | WGBA | Green Bay, WI (26) | WICS | Springfield, IL (20) |
| WCCV-TV | Arecibo, PR (54) | WEAR-TV | Pensacola, FL (3) | WGBC | Meridian, MS (30) | WICU-TV | Erie, PA (12) |
| WCDC-TV | Adams, MA (19) | WEAU-TV | Eau Claire, WI (13) | †WGBH-TV | Boston, MA (2) | WICZ-TV | Binghamton, NY (40) |
| †WCES-TV | Wrens, GA (20) | †WEBA-TV | Allendale, SC (14) | WGBL-TV | Joliet, IL (66) | WIDP | Guayama, PR (46) |
| †WCET | Cincinnati, OH (48) | WECN | Naranjito, PR (64) | WGBS-TV | Boston, MA (44) | WIFR | Freeport, IL (23) |
| †WCEU | New Smyrna Beach, FL (15) | WECT | Wilmington, NC (6) | †WGBX-TV | Boston, MA (44) | †WIQI | Demopolis, AL (41) |
| †WCFE-TV | Plattsburgh, NY (57) | †WEDH | Hartford, CT (24) | †WGBY-TV | Springfield, MA (57) | †WILL-TV | Urbana, IL (12) |
| WCFN | Springfield, IL (49) | †WEDN | Norwich, CT (53) | WGCB-TV | Red Lion, PA (49) | WILX-TV | Onondaga, MI (10) |
| WCFR-TV | Tuscaloosa, AL (33) | †WEDU | Tampa, FL (3) | WGCL-TV | Atlanta, GA (46) | WINK-TV | Fort Myers, FL (11) |
| WCGV-TV | Milwaukee, WI (24) | †WEDW | Bridgeport, CT (49) | †WGPU | Fort Myers, FL (30) | WINM | Angola, IN (63) |
| WCHS-TV | Charleston, WV (8) | †WEDY | New Haven, CT (65) | WGEN-TV | Quincy, IL (10) | †WIPB | Muncie, IN (49) |
| WCIA | Champaign, IL (3) | WEEK-TV | Peoria, IL (25) | WGEN-TV | Key West, FL (8) | †WIPM-TV | Mayaguez, PR (3) |
| †WCIQ | Mount Cheaha State Park, AL (7) | WEHT | Evansville, IN (25) | WGFL | High Springs, FL (53) | †WIPR-TV | San Juan, PR (6) |
| WCIU-TV | Chicago, IL (26) | †WEIQ | Mobile, AL (42) | WGBB-TV | Springfield, MA (40) | WIPX | Bloomington, IN (63) |
| WCV | Charleston, SC (4) | †WEIU-TV | Charleston, IL (51) | WGGN-TV | Sandusky, OH (52) | WIRS | Yauco, PR (42) |
| WCJB-TV | Gainesville, FL (20) | †WEKW-TV | Keene, NH (52) | WGGT-TV | Greenville, SC (16) | WIRT | Hibbing, MN (13) |
| WCLF | Clearwater, FL (22) | WELF-TV | Dalton, GA (23) | WGHP | High Point, NC (8) | WIS | Columbia, SC (10) |
| WCLJ-TV | Bloomington, IN (42) | †WELU | Aguadilla, PR (32) | †WGIQ | Louisville, AL (43) | WISC-TV | Madison, WI (3) |
| †WCLP-TV | Chatsworth, GA (18) | WEMT | Greenville, TN (39) | WGMB | Baton Rouge, LA (44) | WISE-TV | Fort Wayne, IN (33) |
| WCMH-TV | Columbus, OH (4) | †WENH-TV | Durham, NH (11) | WGME-TV | Portland, ME (13) | WISH-TV | Indianapolis, IN (8) |
| †WCMJ | Alpena, MI (6) | WENY-TV | Elmira, NY (36) | WGNM | Macon, GA (64) | WISN-TV | Milwaukee, WI (12) |
| †WCMV-TV | Mount Pleasant, MI (14) | WEPX | Greenville, NC (38) | WGNQ | New Orleans, LA (26) | †WITF-TV | Harrisburg, PA (33) |
| †WCMW | Cadillac, MI (27) | WESH | Daytona Beach, FL (2) | WGNT | Portsmouth, VA (27) | WITI | Milwaukee, WI (6) |
| †WCMX | Manistee, MI (21) | †WETA-TV | Washington, DC (26) | WGN-TV | Chicago, IL (9) | WITN-TV | Washington, NC (7) |
| WCNC-TV | Charlotte, NC (36) | †WETK | Burlington, VT (33) | †WGT | Oakland, MD (36) | †WITV | Charleston, SC (7) |
| †WCNY-TV | Syracuse, NY (24) | WETM-TV | Elmira, NY (18) | WGPX | Burlington, NC (16) | WIVB-TV | Buffalo, NY (4) |
| WCOV-TV | Montgomery, AL (20) | †WETP-TV | Sneedville, TN (2) | WGRZ-TV | Buffalo, NY (2) | WIVT | Binghamton, NY (34) |
| †WCPB | Salisbury, MD (28) | WEUX | Chippewa Falls, WI (48) | WGS | Baxley, GA (34) | WJWB | Suring, WI (14) |
| WCPQ-TV | Cincinnati, OH (9) | WEVV | Evansville, IN (44) | †WGTG-TV | Toledo, OH (30) | | |
| WCPX | Chicago, IL (38) | WEWS-TV | Cleveland, OH (5) | WGTV | Sault Ste. Marie, MI (8) | WJAC-TV | Johnstown, PA (6) |
| WCSC-TV | Charleston, SC (5) | WEYI-TV | Saginaw, MI (25) | WGTU | Traverse City, MI (29) | WJAL | Hagerstown, MD (68) |
| WCST | Portland, ME (6) | | | †WGTV | Athens, GA (8) | WJBF | Providence, RI (10) |
| †WCTE | Cookeville, TN (22) | WFAA-TV | Dallas, TX (8) | WGTW-TV | Burlington, NJ (48) | WJBF | Augusta, GA (6) |
| WCTI-TV | New Bern, NC (12) | WFBD-DT | Destin, FL (48) | †WGVK | Kalamazoo, MI (52) | WJBK | Detroit, MI (2) |
| WCTV | Thomasville, GA (6) | WFDC-TV | Arlington, VA (14) | †WGVU-TV | Grand Rapids, MI (35) | WJCL | Savannah, GA (22) |
| WCTX | New Haven, CT (59) | *WFFF-TV | Burlington, VT (44) | WGXA | Macon, GA (24) | †WJCT | Jacksonville, FL (7) |
| WCVB-TV | Boston, MA (5) | WFFT-TV | Fort Wayne, IN (55) | | | †WJEB-TV | Jacksonville, FL (59) |
| †WCVF-TV | Richmond, VA (23) | WFGC | Palm Beach, FL (61) | WHAG-TV | Hagerstown, MD (25) | WJET-TV | Erie, PA (24) |
| WCVI-TV | Christiansted, VI (39) | WFGX | Fort Walton Beach, FL (35) | WHAM-TV | Rochester, NY (13) | WJFB | Lebanon, TN (66) |
| †WCVN-TV | Covington, KY (54) | WFE | Evansville, IN (14) | WHAS-TV | Louisville, KY (11) | WJFW-TV | Rhineland, WI (12) |
| †WCVW | Richmond, VA (57) | †WFIQ | Florence, AL (36) | †WHA-TV | Madison, WI (21) | WJHG-TV | Panama City, FL (7) |
| WCWG | Lexington, NC (20) | WFLA-TV | Tampa, FL (8) | WHBF-TV | Rock Island, IL (4) | WJHL-TV | Johnson City, TN (11) |
| WCWJ | Jacksonville, FL (17) | WFLD | Chicago, IL (32) | WHBQ-TV | Memphis, TN (13) | WJJA | Racine, WI (49) |

US Call Letters

| | | | | | | | |
|-----------|------------------------|-----------|---------------------------|----------|----------------------------|----------|--------------------------|
| WJKT | Jackson, TN (16) | WLLA | Kalamazoo, MI (64) | WNCF | Montgomery, AL (32) | WPDE-TV | Florence, SC (15) |
| WJLA-TV | Washington, DC (7) | WLMB | Toledo, OH (40) | WNCN | Goldsboro, NC (17) | WPEC | West Palm Beach, FL (12) |
| WJMN-TV | Escanaba, MI (3) | WLMT | Memphis, TN (30) | WNCT-TV | Greenville, NC (9) | WPFO | Waterville, ME (23) |
| †WJPM-TV | Florence, SC (33) | WLNE-TV | New Bedford, MA (6) | WNOU-TV | South Bend, IN (16) | WPGA-TV | Perry, GA (58) |
| WJFX | San Juan, PR (24) | WLNS-TV | Lansing, MI (6) | WNOY-TV | Marion, IN (23) | WPGO-TV | Hendersonville, TN (50) |
| WJRT-TV | Flint, MI (12) | WLNY-OT | Riverhead, NY (57) | †WNEO-TV | Buffalo, NY (17) | WPGH-TV | Pittsburgh, PA (53) |
| †WJSP-TV | Columbus, GA (28) | WLOS | Asheville, NC (13) | WNEG-TV | Toccoa, GA (32) | WPGX | Panama City, FL (28) |
| WJSU-TV | Anniston, AL (40) | WLOV-TV | West Point, MS (27) | †WNEH | Greenwood, SC (38) | WPHL-TV | Philadelphia, PA (17) |
| WJTC | Pensacola, FL (44) | WLOX | Biloxi, MS (13) | WNEM-TV | Bay City, MI (5) | WPXI | New York, NY (11) |
| WJTV | Jackson, MS (12) | †WLPB-TV | Baton Rouge, LA (27) | †WNEO | Alliance, OH (45) | WPLG | Miami, FL (10) |
| WJW | Cleveland, OH (8) | WLPX-TV | Charleston, WV (29) | WNBP-TV | Scranton, PA (16) | WPME | Lewiston, ME (35) |
| †WJWJ-TV | Beaufort, SC (16) | †WLRN-TV | Miami, FL (17) | †WNET | Newark, NJ (13) | WPMI-TV | Mobile, AL (15) |
| WJWN-TV | San Sebastian, PR (38) | WLS-TV | Chicago, IL (7) | WNEU | Memmick, NH (60) | WPMT | York, PA (43) |
| WJXT | Jacksonville, FL (4) | WLTV | Miami, FL (23) | WNGS | Springville, NY (67) | WPMY | Pittsburgh, PA (22) |
| WJXX | Orange Park, FL (25) | WLTX | Columbia, SC (19) | †WNIN | Evansville, IN (9) | †WPNE | Green Bay, WI (38) |
| WJYS | Hammond, IN (62) | WLTZ | Columbus, GA (38) | †WNIT | South Bend, IN (34) | WPPX | Wilmington, OE (61) |
| WJZ-TV | Baltimore, MD (13) | WLUC-TV | Marquette, MI (6) | †WNJB | New Brunswick, NJ (58) | WPRI-TV | Providence, RI (12) |
| WJZY | Belmont, NC (46) | WLUK-TV | Green Bay, WI (11) | †WNJN | Montclair, NJ (50) | WPSO-TV | Paducah, KY (6) |
| WKAQ-TV | San Juan, PR (2) | WLV-TV | Cambridge, MA (56) | †WNJS | Camden, NJ (23) | WPSG | Philadelphia, PA (57) |
| †WKAR-TV | East Lansing, MI (23) | †WLV-TV | Allentown, PA (39) | †WNJT | Trenton, NJ (52) | †WPSU-TV | Clearfield, PA (3) |
| †WKAS | Ashland, KY (25) | WLWC | New Bedford, MA (28) | WNJU | Linden, NJ (47) | WPTA | Fort Wayne, IN (21) |
| WKBO | Detroit, MI (50) | WLWT | Cincinnati, OH (5) | WNJX-TV | Mayaguez, PR (22) | †WPTD | Oayton, OH (16) |
| WKBN-TV | Youngstown, OH (27) | WLX-TV | Greensboro, NC (61) | WNKY | Bowling Green, KY (40) | †WPTD | Oxford, OH (14) |
| WKBS-TV | Altoona, PA (47) | WLYH-TV | Lancaster, PA (15) | WNLO | Buffalo, NY (23) | WPTV | West Palm Beach, FL (5) |
| WKBT | La Crosse, WI (8) | †WMAAB-TV | Mississippi State, MS (2) | †WNMU | Marquette, MI (13) | WPTY-TV | Memphis, TN (24) |
| WKBW-TV | Buffalo, NY (7) | †WMAE-TV | Booneville, MS (12) | WNNE | Hartford, VT (31) | WPTZ | North Pole, NY (5) |
| WKCF | Clermont, FL (18) | †WMAH-TV | Biloxi, MS (19) | WNOL-TV | New Orleans, LA (38) | WPMI-TV | Philadelphia, PA (6) |
| WKOH | Houston, MS (45) | WMAK-OT | Knoxville, TN (7) | †WNPB-TV | Morgantown, WV (24) | WPNR-TV | Gary, IN (50) |
| WKEF | Oayton, OH (22) | †WMAO-TV | Greenwood, MS (23) | †WNPI-TV | Norwood, NY (18) | WPXA | Rome, GA (14) |
| †WKGB-TV | Bowling Green, KY (53) | WMAQ-TV | Chicago, IL (5) | †WNPT | Nashville, TN (8) | WPXC-TV | Brunswick, GA (21) |
| †WKHA | Hazard, KY (35) | WMAU-TV | Baltimore, MD (2) | WNPX | Cookeville, TN (28) | WPXD | Ann Arbor, MI (31) |
| †WKLE | Lexington, KY (46) | †WMAV-TV | Bude, MS (17) | †WNPC-TV | Rock Hill, SC (30) | WPXE | Kenosha, WI (55) |
| †WKMA-TV | Madisonville, KY (35) | †WMAW-TV | Meridian, MS (14) | †WNTV | Greenville, SC (29) | WPXG | Concord, NH (21) |
| WKMG-TV | Orlando, FL (6) | WMAZ-TV | Macon, GA (13) | WNTZ | Natchez, MS (48) | WPXH | Gadsden, AL (44) |
| †WKMJ-TV | Louisville, KY (68) | WMBB | Panama City, FL (3) | WNUV | Baltimore, MD (54) | WPXI | Pittsburgh, PA (11) |
| †WKMR | Morehead, KY (38) | WMBE-TV | Newtown, NJ (63) | †WNVC | Fairfax, VA (56) | WPXJ-TV | Batavia, NY (51) |
| †WKMU | Murray, KY (21) | WMBF-TV | Peoria, IL (31) | †WNVT-OT | Goldvein, VA (30) | WPXK | Jellico, TN (54) |
| †WKNO | Memphis, TN (10) | WMBG-TV | Montgomery, AL (45) | WNWO-TV | Toledo, OH (24) | WPXL | New Orleans, LA (49) |
| †WKOH | Owensboro, KY (31) | WMBH-TV | Atlantic City, NJ (44) | WNYA | Pittsfield, MA (51) | WPXM | Miami, FL (35) |
| WKDI-TV | Richmond, IN (43) | WMC-TV | Memphis, TN (5) | WNYB | Jamestown, NY (26) | WPXN-TV | New York, NY (31) |
| †WKON | Owenton, KY (52) | WMCN-TV | Meridian, MS (24) | †WNYE-TV | New York, NY (25) | WPXO-TV | Lake Worth, FL (67) |
| †WKOP-TV | Knoxville, TN (15) | WMD-TV | Salisbury, MO (47) | WNYI | Ithaca, NY (52) | WPXQ | Block Island, RI (69) |
| WKOW-TV | Madison, WI (27) | WMDT | Biddeford, ME (26) | WNYO-TV | Buffalo, NY (49) | WPXR | Roanoke, VA (38) |
| †WKPC-TV | Louisville, KY (15) | †WMEA-TV | Orono, ME (12) | WNYV-TV | Syracuse, NY (43) | WPXS | Mount Vernon, IL (13) |
| †WKPD | Paducah, KY (29) | †WMEB-TV | Macomb, IL (22) | WNYT | Albany, NY (13) | WPXT | Portland, ME (51) |
| †WKPI-TV | Pikeville, KY (22) | †WMEC-TV | Calais, ME (13) | WNYW | New York, NY (5) | WPXU-TV | Jacksonville, NC (35) |
| WKPT-TV | Kingsport, TN (19) | †WMEF-TV | Presque Isle, ME (10) | WOAC | Canton, OH (67) | WPXV | Norfolk, VA (49) |
| WKPV | Ponce, PR (20) | WMEG-TV | Mansfield, OH (68) | *WOAI-TV | San Antonio, TX (4) | WPXW | Manassas, VA (66) |
| WKRC-TV | Cincinnati, OH (12) | WMEH-TV | Orlando, FL (24) | WOAY-TV | Oak Hill, WV (4) | *WPXX-TV | Memphis, TN (50) |
| WKRG-TV | Mobile, AL (5) | WMEI-TV | Lawrence, MA (62) | WOLF | Orlando, FL (35) | WQAO-TV | Moline, IL (8) |
| WKRN-TV | Nashville, TN (2) | WMEK-TV | Wildwood, NJ (40) | WOGX | Ocala, FL (51) | WQCW | Portsmouth, OH (30) |
| †WKSQ-TV | Somerset, KY (29) | WMEJ-TV | Macon, GA (41) | WOIO | Shaker Heights, OH (19) | †WQEC | Quincy, IL (27) |
| WKTC | Sumter, SC (63) | WMEK-TV | Schenectady, NY (17) | WOIV-TV | Ames, IA (5) | †WQEO | Pittsburgh, PA (13) |
| WKTV | Utica, NY (2) | WMLP-TV | Charleston, SC (36) | WOLE-TV | Aguadilla, PR (12) | †WQEX | Pittsburgh, PA (16) |
| WKYC-TV | Cleveland, OH (3) | WMOR-TV | Lakeland, FL (32) | WOLF-TV | Hazleton, PA (56) | WQHA | Aguada, PR (50) |
| WKYT-TV | Lexington, KY (27) | †WMPB | Baltimore, MD (67) | WOLO-TV | Columbia, SC (25) | WQHS-TV | Cleveland, OH (61) |
| †WKYU-TV | Bowling Green, KY (24) | †WMPN-TV | Jackson, MS (29) | WOOO-TV | Grand Rapids, MI (8) | †WQLN | Erie, PA (54) |
| †WKZT-TV | Elizabethtown, KY (23) | †WMPY-TV | Annapolis, MD (22) | WOPX | Melbourne, FL (56) | WQMY | Williamsport, PA (53) |
| †WLAE-TV | New Orleans, LA (32) | WMPZ-TV | Mobile, AL (21) | WORA-TV | Mayaguez, PR (5) | WQOW-TV | Eau Claire, WI (18) |
| WLAJ | Lansing, MI (53) | WMPV-TV | Marquette, MI (19) | *WORO-OT | Fajardo, PR (33) | †WQPT-TV | Moline, IL (24) |
| WLAX | La Crosse, WI (25) | WMPW-TV | Madison, WI (47) | †WOSU-TV | Columbus, OH (34) | WQPX | Scranton, PA (64) |
| WLBT | Jackson, MS (3) | †WMSN-TV | Marion, VA (52) | WOTF-TV | Melbourne, FL (43) | WQRF-TV | Rockford, IL (39) |
| WLBY | Bangor, ME (2) | †WMSY-TV | Fajardo, PR (40) | WOTV | Battle Creek, MI (41) | †WQTG | Ponce, PR (26) |
| †WLCB-TV | Leesburg, FL (45) | †WMTJ | Madison, WI (15) | †WOUA-TV | Cambridge, OH (44) | WRAL-TV | Raleigh, NC (5) |
| †WLEO-TV | Littleton, NH (49) | WMTV | Poland Spring, ME (8) | WOWK-TV | Huntington, WV (13) | WRAY-TV | Wilson, NC (30) |
| *†WLEF-TV | Park Falls, WI (36) | †WMTW-TV | Cochran, GA (29) | WOWT-TV | Omaha, NE (6) | WRBZ | Magee, MS (34) |
| WLEX-TV | Lexington, KY (18) | WMUR-TV | Manchester, NH (9) | WPAN | Fort Walton Beach, FL (53) | WRBL | Columbus, GA (3) |
| WLFV | Bluefield, WV (40) | †WMTX-TV | Milwaukee, WI (10) | †WPBA | Atlanta, GA (30) | WRBU | East St. Louis, IL (46) |
| WLFH | Grundy, VA (68) | WMTY-TV | Milwaukee, WI (36) | WPBF | Tequesta, FL (25) | WRBW | Orlando, FL (65) |
| WLFJ-TV | Lafayette, IN (18) | WMTZ-TV | Anderson, SC (40) | WPBN-TV | Traverse City, MI (7) | WRCA-TV | Chattanooga, TN (3) |
| WLFM | Raleigh, NC (22) | WMTU-TV | Detroit, MI (20) | †WPBO | Portsmouth, OH (42) | WRCB-TV | Washington, DC (4) |
| WLGK | Opelika, AL (66) | WMTV-TV | Salem, IN (58) | †WPBS-TV | Watertown, NY (16) | WROC | Ourham, NC (28) |
| WLI | Caguas, PR (11) | WMTW-TV | Rock Hill, SC (55) | †WPBT | Miami, FL (2) | WROG | Orlando, FL (27) |
| WLIQ | Lima, OH (35) | WMTX-TV | Greensboro, NC (48) | †WPBY-TV | Huntington, WV (33) | WROW-TV | Augusta, GA (12) |
| †WLIW | Garden City, NY (21) | WNAB | Nashville, TN (58) | WPCB-TV | Greensburg, PA (40) | WREG-TV | Memphis, TN (3) |
| WLIJ-TV | Beattyville, KY (65) | WNAC-TV | Providence, RI (64) | WPCT | Panama City Beach, FL (46) | †WRET-TV | Spartanburg, SC (49) |
| †WLJT | Lexington, TN (11) | WNBC | New York, NY (4) | WPCW | Jeanette, PA (19) | WREX-TV | Rockford, IL (13) |
| WLKY-TV | Louisville, KY (32) | | | | | | |

Description of Station Directory Section

THE STATION MAPS

The only official and uniform rough guide to a station's physical coverage is found in the files of the Federal Communications Commission. Each analog TV station grantee is required to submit to the Commission its coverage contours predicted on the basis of engineering formulas designated by the Commission. The FCC specifies three grades of service as a general indication of the probable quality of reception.

The FCC does not intend or expect the predicted coverage contours, submitted by each station, to reflect whether a signal is received or not received at any specific location. Rather, the Commission regards the contours as a general guide to probable reception. The basic use made by the Commission of the contours is as a tool to determine where to allocate channels to minimize interference among stations.

Though all analog stations and applicants are required to submit predicted contours to the FCC, stations may also file contours based on actual measurements of transmitted signals. Under FCC rules, such filings are not mandatory, and only a relatively few stations have offered such measurements voluntarily. The Commission has no official or uniform rules for measuring service contours; such submissions are associated with stations' files but are not given official status by the Commission.

The maps are intended to serve as guides. It should be emphasized that the use of maps for legal proceedings, such as those before the FCC, may require precision greater than that reasonably obtainable in maps of the size employed in the *Factbook*.

The standards for predicted contours as required by the FCC are as follows:

Grade B Service: The quality of picture expected to be satisfactory to the median observer at least 90% of the time for at least 50% of the receiving locations within the contour, in the absence of interfering co-channel and adjacent-channel signals.

Grade A Service: Satisfactory service expected at least 90% of the time for at least 70% of the receiving locations.

Principal City Service: Satisfactory service expected at least 90% of the time for at least 90% of the receiving locations.

Digital Service: Satisfactory service expected at least 90% of the time for at least 50% of the receiving locations.

We obtained the predicted contour maps from the FCC files or from the stations. We publish two contour lines, "Grade A" and "Grade B." For stations which have filed applications to provide, have been granted a permit to provide, or are providing digital service, we publish a third contour line to represent predicted digital service. Digital contours are shown by a broken line.

(The composite maps and all other contents of this book are copyrighted by Warren Communications News, publishers of Television & Cable Factbook. Reproduction in whole or part is prohibited without written permission.)

NIELSEN TV STATION CIRCULATION

The *Average Weekly Circulation* estimates are based on NSI (Nielsen Station Index) diary households from the most recent February, May, July and November survey periods. These Sunday-Saturday 7 a.m.-1 a.m. average quarter-hour tuning shares are based on commercial television stations only.

All viewing numbers include only those estimates which surpass 5%. The *Station DMA Total* estimates are for viewing within the station's Designated Market Area, as defined by Nielsen. The *Other DMA Total* estimates are for viewing in a Designated Market Area other than the station's. The *Grand Total* estimates are a sum of the Station and Other DMA totals. Some stations have no viewing over 5% outside the station DMA, and therefore do not show all three categories.

DEFINITIONS OF NIELSEN TERMS

Designated Market Area—An area comprised of all counties wherein the combined share of audience for the home market commercial station(s) is larger than the combined share of audience for any station(s) assigned to another home market. In a few instances, a county has a marked division in household viewing patterns, so that the county is split by Nielsen, and each portion assigned to a DMA.

Television Households—A television household is an occupied dwelling unit having one or more television sets. Updated estimates of TV households in each county, rounded and expressed in tens, are prepared annually by the Nielsen Research Department. Those estimates are derived by applying percent television set ownership estimates, county by county, to the estimates of total households made by Market Statistics.

Cable Television Households—A cable television household is an occupied dwelling unit which subscribes to some level of delivery service for television signals, rounded and expressed in tens.

Non-Cable Television Households—A television household which receives broadcast television signals, rounded and expressed in tens.

TV Penetration—The percent of total homes having one or more television sets at the time of the surveys. TV penetration uses current regional penetration estimates derived by the Advertising Research Foundation from U.S. Bureau of the Census surveys conducted in accordance with ARF specifications.

Average Weekly Circulation—The estimated average number of different television households viewing a particular station at least once per week, Monday-Sunday, Sign-on to Sign-off.

Average Daily Circulation—The estimated average number of different television households reached by a particular station on each day of the week, Sign-on to Sign-off.

SURVEY METHODS, DESCRIBED BY NIELSEN

Nielsen collects household tuning over a four week measurement period using a diary methodology. Telephone calls are made to a sample of listed and unlisted telephone numbers in the survey area. The telephone calls enlist the co-operation of the household for a one week survey, verify names and addresses among listed households and obtain names and addresses for unlisted households. In addition, the households are asked several basic questions regarding their household composition and television set ownership. Diaries are mailed to all households where an address is available. Reminder phone calls are made and mailings sent during the diary-keeping week to encourage the household to record their tuning and return the completed diary.

As diaries are returned, they are edited using established procedures and are entered into a computer system for processing. In order to compensate for differences in response rates, a weighting methodology is used to adjust the final intab sample data so that the weighted sample is in balance with the universe for various household characteristics—including geography. NSI measures the viewing in over 200 television markets across the United States at least four times a year.

EXPLANATION OF FCC SYMBOLS

FCC Filing Symbols:

1. BPCT: Broadcast Permit Commercial Television.
2. BMPCT: Broadcast Modification of Permit Commercial Television.
3. DOC: Docket (designation applied by FCC to hearing cases).
4. BPCDT: Broadcast Permit Commercial Digital Television.

5. BMPCDT: Broadcast Modification of Permit Commercial Digital Television.

6. GRANTED: Date of authorization by FCC.

Note: "BPCT" and "BMPCT" designations, accompanied by numbers, are affixed by the FCC to applications for new or changed station facilities to identify each when it is accepted for filing. They therefore constitute file numbers. Each map in the Factbook is accompanied with its file number for analog facilities to help reference the Commission's official files. In each case, the file number used is the one affixed to the application for facilities which were subsequently authorized by the FCC and in use at the time this Factbook was published. "Docket" numbers are used in those few cases where the application was in a hearing status and a file number had not been assigned. File numbers for digital facilities accompany those figures in the text of the listing. Call letters for digital facilities are currently simply the addition of "-DT" to the core call letters of the parallel analog station. The "granted" date indicates when the FCC approved construction of facilities involved.

After a station is completed according to the terms of its construction permit, it receives a license; this is identified by a number with a "BLCT" (Broadcast License Commercial Television) prefix. When a license is renewed, a number with a "BRCT" (Broadcast Renewal Commercial Television) prefix is employed. Applications for licenses or license renewals do not include requests for changes in facilities, thus do not affect predicted Grade A & B contours. Therefore, they are not employed as references in the Factbook.

The Grade A & B and digital service contours on the maps are predicted by station engineers according to the formulas designated by the FCC, as previously explained. They are based on facilities authorized or in use by stations at the time of Factbook publication.

U.S. Television Station Index

Data updated to October 1, 2006 unless otherwise indicated. Includes personnel, facilities and other data.

THE STATE PAGES

Following the map of each state, rankings for Nielsen's Designated Market Area Television Households are shown if they are available. DMA Household Rank is established by Nielsen.

The state pages also carry additional cross-reference material, indicating for example, those stations within the state that are identified with two or more cities, or with cities in another state.

Operating commercial and educational TV stations by VHF and UHF are shown for each state in a status report as of October 1, 2006.

| | |
|----------------------|--------|
| Alabama | A-17 |
| Alaska | A-81 |
| Arizona | A-103 |
| Arkansas | A-156 |
| California | A-193 |
| Colorado | A-372 |
| Connecticut | A-422 |
| Delaware | A-440 |
| District of Columbia | A-443 |
| Florida | A-456 |
| Georgia | A-603 |
| Hawaii | A-676 |
| Idaho | A-715 |
| Illinois | A-742 |
| Indiana | A-816 |
| Iowa | A-880 |
| Kansas | A-924 |
| Kentucky | A-962 |
| Louisiana | A-1005 |
| Maine | A-1061 |
| Maryland | A-1081 |
| Massachusetts | A-1102 |
| Michigan | A-1138 |
| Minnesota | A-1214 |
| Mississippi | A-1258 |
| Missouri | A-1297 |
| Montana | A-1358 |
| Nebraska | A-1398 |
| Nevada | A-1435 |
| New Hampshire | A-1470 |
| New Jersey | A-1479 |
| New Mexico | A-1499 |
| New York | A-1541 |

| | |
|---|--------|
| North Carolina | A-1629 |
| North Dakota | A-1704 |
| Ohio | A-1736 |
| Oklahoma | A-1816 |
| Oregon | A-1862 |
| Pennsylvania | A-1913 |
| Rhode Island | A-1988 |
| South Carolina | A-1997 |
| South Dakota | A-2041 |
| Tennessee | A-2075 |
| Texas | A-2143 |
| Utah | A-2366 |
| Vermont | A-2390 |
| Virginia | A-2396 |
| Washington | A-2450 |
| West Virginia | A-2503 |
| Wisconsin | A-2534 |
| Wyoming | A-2604 |
| Guam | A-2627 |
| Puerto Rico | A-2629 |
| Virgin Islands | A-2677 |
| U.S. Public/Educational Stations | A-2683 |
| Applications Pending for New Stations | A-2830 |
| Construction Permits for Analog Stations | A-2828 |
| Digital Construction Permits & Applications | A-2835 |
| TV Station Owners | A-2844 |

| | |
|---|-------|
| Low Power TV/Translator Stations | B-1 |
| Low Power TV/Translator Station Ownership | B-201 |

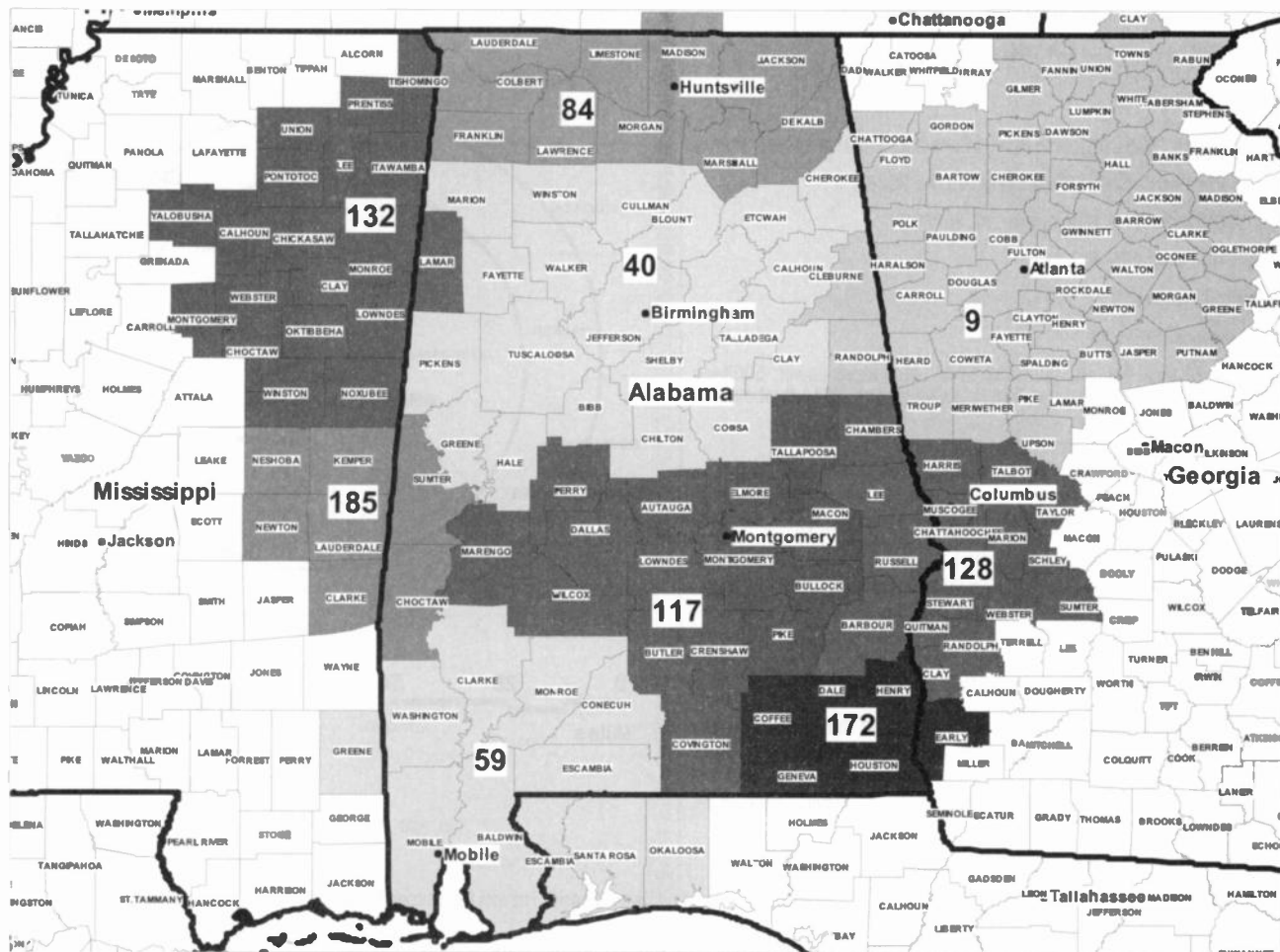
STATION PAGES

Rates, personnel and other data supplied by stations.

RATE DIGESTS: These show only the highest one-time rate charged by the stations. Most rates are also subject to frequency discounts, separate or additional rehearsal charges, talent & production charges, etc. For further details and for contract conditions, specifications etc., consult complete station rate cards, available from the stations on request.

STATION POWER: Powers shown are Effective Radiated Powers (ERP).

NIELSEN DATA: The individual stations show Total TV Households, both cable and non-cable, Average Weekly Circulation totals and an Average Daily Circulation total. For definitions of Nielsen terms, consult Description of Station section. These totals shown for circulation within the station DMA and outside it.



© 2007 Warren Communications News

| MARKET | NIelsen DMA TV HOUSEHOLDS | RANK | MARKET AREA COMMERCIAL STATIONS |
|--|---------------------------|------|---|
| Atlanta, GA | 2,205,510 | 9 | WAGA (5); WAGA-DT (27); WATL (36); WATL-DT (25); WGCL-DT (19); WGCL-TV (46); WHSG-DT (44); WHSG-TV (63); WPXA (14); WPXA-DT (51); WSB-DT (39); WSB-TV (2); WTBS (17); WTBS-DT (20); WUPA (69); WUPA-DT (43); WUVG-DT (48); WUVG-TV (34); WXIA-DT (10); WXIA-TV (11) |
| Birmingham (Anniston & Tuscaloosa), AL | 723,210 | 40 | WABM (68); WABM-DT (36); WBRC (6); WBRC-DT (50); WCFT-DT (5); WCFT-TV (33); WDBB (17); WDBB-DT (18); WIAT (42); WIAT-DT (30); WJSU-TV (40); WPXH (44); WPXH-DT (45); WTJP-DT (26); WTJP-TV (60); WTTO (21); WTTO-DT (28); WUOA (23); WVTM-DT (52); WVTM-TV (13) |
| Mobile, AL-Pensacola (Fort Walton Beach), FL | 524,200 | 59 | WALA-DT (9); WALA-TV (10); WAWD (58); WAWD-DT (49); WBPG (55); WEAR-DT (17); WEAR-TV (3); WFBD-DT (48); WFGX (35); WFGX-DT (50); WHBR (33); WHBR-DT (34); WJTC (44); WJTC-DT (45); WKRG-DT (27); WKRG-TV (5); WMPV-DT (20); WMPV-TV (21); WPAN (53); WPAN-DT (40); WPMI-DT (47); WPMI-TV (15) |
| Huntsville-Decatur (Florence), AL | 375,270 | 84 | WAAY-DT (32); WAAY-TV (31); WAFF (48); WAFF-DT (49); WHDF (15); WHDF-DT (14); WHNT-DT (59); WHNT-TV (19); WYLE (26); WYLE-DT (20); WZDX (54); WZDX-DT (41) |
| Montgomery-Selma, AL | 241,130 | 117 | WAKA (8); WAKA-DT (55); WBIH (29); WBMM (22); WBMM-DT (24); WCOV-DT (16); WCOV-TV (20); WMCF-DT (46); WMCF-TV (45); WNCF (32); WNCF-DT (51); WRJM-TV (67); WSFA (12); WSFA-DT (14) |
| Columbus, GA | 207,180 | 128 | WLGA (66); WLGA-DT (31); WLTZ (38); WLTZ-DT (35); WRBL (3); WRBL-DT (15); WTVM (9); WTVM-DT (47); WXTX (54); WXTX-DT (49) |
| Columbus-Tupelo-West Point, MS | 187,150 | 132 | WCBI-DT (35); WCBI-TV (4); WKDH (45); WLOV-DT (16); WLOV-TV (27); WTVN (9) |
| Dothan, AL | 99,410 | 172 | WDFX-DT (33); WDFX-TV (34); WDHN (18); WDHN-DT (21); WTVY (4); WTVY-DT (36) |
| Meridian, MS | 74,440 | 185 | WGBC (30); WGBC-DT (31); WMDN (24); WMDN-DT (26); WTOK-DT (49); WTOK-TV (11) |

Alabama Digital Station Totals as of October 1, 2006

| | VHF | UHF | TOTAL |
|------------------------|-----|-----|-------|
| Commercial Television | 2 | 27 | 29 |
| Educational Television | 1 | 8 | 9 |
| | 3 | 35 | 38 |

Alabama Analog Station Totals as of October 1, 2006

| | VHF | UHF | TOTAL |
|------------------------|-----|-----|-------|
| Commercial Television | 7 | 27 | 34 |
| Educational Television | 3 | 6 | 9 |
| | 10 | 33 | 43 |

WJSU-TV
Ch. 40

Network Service: ABC.

Licensee: TV Alabama Inc., 800 Concourse Pkwy., Suite 200, Birmingham, AL 35244.

Studio: 800 Concourse Pkwy., Suite 200, Birmingham, AL 35244.

Mailing Address: PO Box 360039, Birmingham, AL 35236.

Phone: 205-403-3340. **Fax:** 205-403-3329.

E-mail: mikem@abc3340.com

Web Site: http://www.abc3340.com

Technical Facilities: Channel No. 40 (626-632 MHz). Authorized power: 5000-kw visual. Antenna: 1299-ft above av. terrain, 538-ft. above ground, 2014-ft. above sea level.

Latitude 33° 36' 24"
Longitude 86° 25' 03"

Transmitter: Bald Rock Mountain, 8.2-mi. NE of Leeds, St. Clair County.

Digital Facilities: Channel No. 58 (734-740 MHz). Power: 15.6-kw max. visual. Antenna: 1178-ft above av. terrain, 420-ft. above ground, 1900-ft. above sea level.

Latitude 33° 36' 24"
Longitude 86° 25' 03"

FCC Digital File Number: BPCDT-19991028ACB. Granted: July 07, 2004.

Note: Latitude and longitude coordinates shown are based on the North American Datum of 1927 (NAD 27) as currently required by the Mass Media Bureau of the FCC.

Satellite Earth Stations: Transmitter RCA; Scientific-Atlanta, 7-meter; Drake, 3.2-meter; Scientific-Atlanta, Drake receivers.

News Services: AP, ABC NewsOne.

Ownership: Allbritton Communications Co. (Group Owner).

Began Operation: October 26, 1969. Sale to present owner by Flagship Broadcasting Corp. approved by FCC January 24, 2000. Sale to Flagship Broadcasting Corp. by RKZ Television approved by FCC September 11, 1997. Transfer of control to OCC Acquisition Co. approved by FCC November 21, 1996 (Television Digest, Vol. 36:02). Sale to Osburn Communications by Price Broadcasting approved by FCC March 20, 1987. Sale to Price by Jacksonville State U. approved by FCC December 20, 1985. Previous sale by Harry Brandt Ayers, et al., approved by FCC May 4, 1983.

Represented (sales): Katz Continental Television.

Represented (legal): Haley, Bader & Potts PLC.

Personnel:

Mike Murphy, General Manager.

Lisa Hughes, General Sales Manager.

Jani Farr, National Sales Manager.

Garry Kelly, News Director.

Gary Watkins, Chief Engineer.

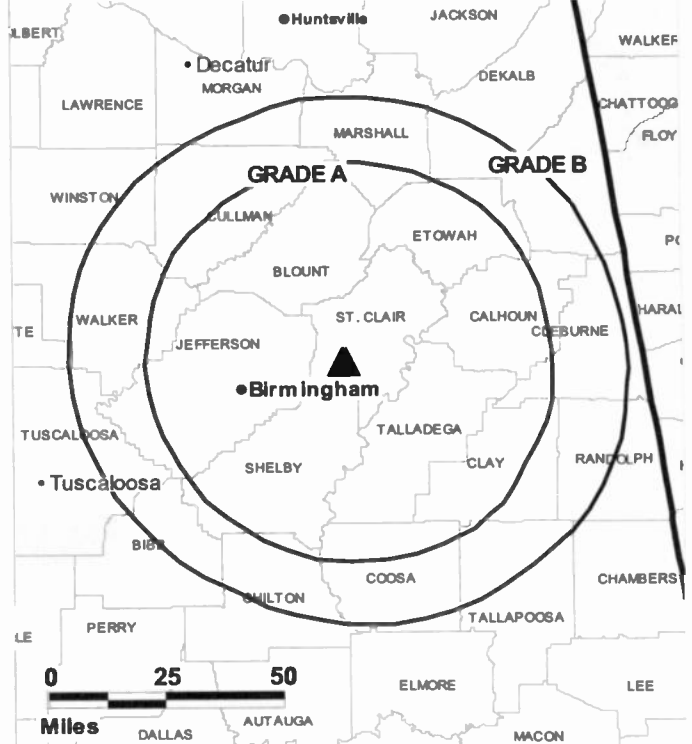
Sandra Clark, Business Manager.

Vicki Hurn, Program Director.

Shirley Harden, Promotion Manager.

Jan Defnall, Traffic Manager.

WJSU-TV BMPCT-19970319KE GRANTED: 1/15/1999



© 2007 Warren Communications News

Jean Ziegert, Human Resources Director.

Highest 30 Sec. Rate: \$5000.

City of License: Anniston. **Station DMA:** Birmingham (Anniston & Tuscaloosa), AL.

Rank: 40.

Circulation © 2006 Nielsen. Coverage based on Nielsen study.

| GrandTotal | Cable TV Households | Non-cable TV Households | Total TV Households |
|-----------------------------------|---------------------|-------------------------|---------------------|
| Estimated Station Totals * | 359,430 | 282,820 | 642,250 |
| Average Weekly Circulation (2006) | 163,159 | 55,803 | 218,962 |
| Average Daily Circulation (2006) | | | 104,093 |
| Station DMA Total | Cable TV Households | Non-cable TV Households | Total TV Households |
| Estimated Station Totals * | 345,060 | 265,120 | 610,180 |
| Average Weekly Circulation (2006) | 158,438 | 53,690 | 212,128 |
| Average Daily Circulation (2006) | | | 102,417 |
| Other DMA Total | Cable TV Households | Non-cable TV Households | Total TV Households |
| Estimated Station Totals * | 14,370 | 17,700 | 32,070 |
| Average Weekly Circulation (2006) | 4,721 | 2,113 | 6,834 |
| Average Daily Circulation (2006) | | | 1,676 |

*Estimated station totals are sums of the Nielsen TV and Cable TV household estimates for each county in which the station registers viewing of more than 5% as per the Nielsen Survey Methods.

WDBB

Ch. 17

(Satellite of WTTO, Birmingham)

Network Service: CW.

Licensee: WDBB-TV Inc., Box 2490, Tuscaloosa, AL 35403.

Studio: 2110 McFarland Blvd. E, Suite A, Tuscaloosa, AL 35404.

Mailing Address: 5455 Jug Factory Rd. E, Tuscaloosa, AL 35405.

Phone: 205-943-2168. **Fax:** 205-345-1173.

Technical Facilities: Channel No. 17 (488-494 MHz). Authorized power: 2240-kw max. visual, aural. Antenna: 2215-ft above av. terrain, 1966-ft. above ground, 2641-ft. above sea level.

Latitude 33° 28' 51"
Longitude 87° 24' 03"

Digital Facilities: Channel No. 18 (494-500 MHz). Power: 350-kw max. visual. Antenna: 2215-ft above av. terrain, 1966-ft. above ground, 3641-ft. above sea level.

Latitude 33° 28' 51"
Longitude 87° 24' 03"

FCC Digital File Number: BPCDT-19991101AEA. Granted: November 18, 2002.

Note: Latitude and longitude coordinates shown are based on the North American Datum of 1927 (NAD 27) as currently required by the Mass Media Bureau of the FCC.

Satellite Earth Stations: Transmitter TTC; Wegener, C-band; Drake, Ku-band; Drake, C-band; Drake receivers.

News Services: Sports News Satellite, CNN Newsource, AP.

LMA: Local marketing agreement with WTTO (W), Birmingham.

Ownership: WDBB-TV Inc. (Group Owner).

Began Operation: October 8, 1984.

Represented (legal): Fletcher, Heald & Hildreth PLC.

Represented (engineering): Mullaney Engineering Inc.

Personnel:

Stephen Mann, General Manager.

Robert Cleary, General Sales Manager.

Jim Keil, Local Sales Manager.

John Batson, Chief Engineer.

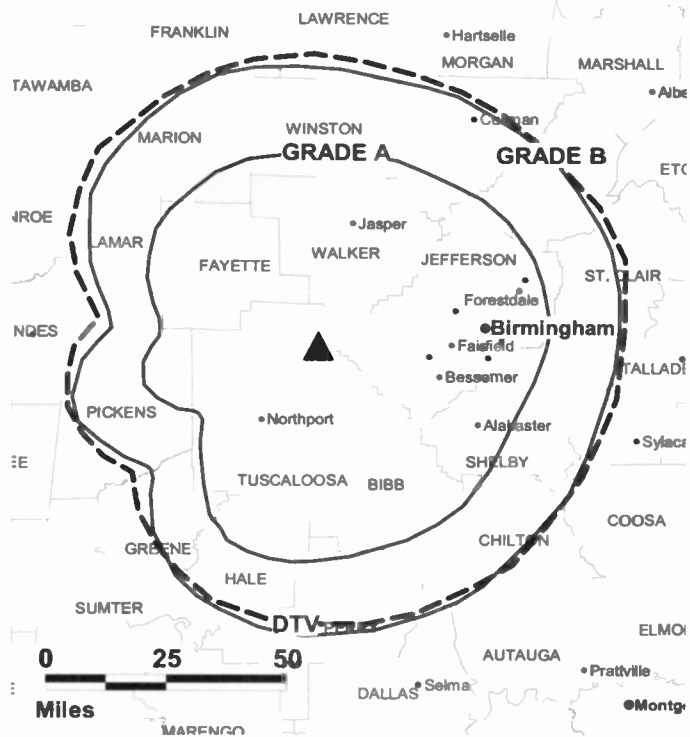
Dawn Walker, Promotion Director.

Phillip Shiver, Business Manager.

Scott Spence, Production Manager.

Highest 30 Sec. Rate: \$400.

WDBB BPCT-20020723AAF GRANTED: 11/8/2002



© 2007 Warren Communications News

City of License: Bessemer. **Station DMA:** Birmingham (Anniston & Tuscaloosa), AL.

Rank: 40.

Circulation © 2006 Nielsen. Coverage based on Nielsen study.

| GrandTotal | Cable TV Households | Non-cable TV Households | Total TV Households |
|-----------------------------------|---------------------|-------------------------|---------------------|
| Estimated Station Totals * | 61,660 | 33,280 | 94,940 |
| Average Weekly Circulation (2006) | 14,518 | 2,448 | 16,966 |
| Average Daily Circulation (2006) | | | 3,840 |
| Station DMA Total | Cable TV Households | Non-cable TV Households | Total TV Households |
| Estimated Station Totals * | 53,240 | 11,930 | 65,170 |
| Average Weekly Circulation (2006) | 12,653 | 1,082 | 13,735 |
| Average Daily Circulation (2006) | | | 3,272 |
| Other DMA Total | Cable TV Households | Non-cable TV Households | Total TV Households |
| Estimated Station Totals * | 8,420 | 21,350 | 29,770 |
| Average Weekly Circulation (2006) | 1,865 | 1,366 | 3,231 |
| Average Daily Circulation (2006) | | | 568 |

*Estimated station totals are sums of the Nielsen TV and Cable TV household estimates for each county in which the station registers viewing of more than 5% as per the Nielsen Survey Methods.

WDBB-DT
Ch. 18

Network Service: CW.

Licensee: WDBB-TV, Box 2490, Tuscaloosa, AL 35403.

Studio: 2110 McFarland Blvd. E, Suite A, Tuscaloosa, AL 35404.

Mailing Address: 5455 Jug Factory Rd. E, Tuscaloosa, AL 35405.

Phone: 205-943-2168. **Fax:** 205-345-1173.

Technical Facilities: Channel No. 18 (494-500 MHz). Authorized power: 350-kw max. visual. Antenna: 2215-ft above av. terrain, 1966-ft. above ground, 3641-ft. above sea level.

| | | | |
|-----------|-----|-----|-----|
| Latitude | 33° | 28' | 51" |
| Longitude | 87° | 24' | 03" |

Note: Latitude and longitude coordinates shown are based on the North American Datum of 1927 (NAD 27) as currently required by the Mass Media Bureau of the FCC.

Ownership: WDBB-TV Inc. (Group Owner).

Began Operation: Station operating; no on-air date.

Personnel:

Stephen Mann, General Manager.

Robert Cleary, General Sales Manager.

Jim Kell, Local Sales Manager.

John Batson, Chief Engineer.

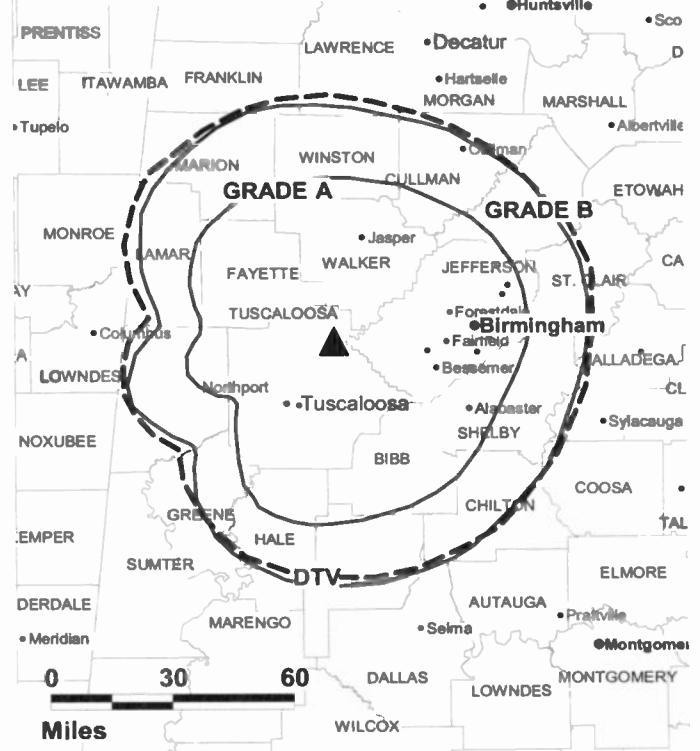
Phillip Shiver, Business Manager.

Dawn Walker, Promotion Director.

Scott Spence, Production Manager.

Rates: On request.

WDBB-DT BPCDT-19991101AEA GRANTED: 11/18/2002



© 2007 Warren Communications News

City of License: Bessemer. **Station DMA:** Birmingham (Anniston & Tuscaloosa), AL.

Rank: 40.

Nielsen Data: Not available.

WABM
Ch. 68

Network Service: MNT.

Licensee: Birmingham (WABM-TV) Licensee Inc., 10706 Beaver Dam Rd., Cockeysville, MD 21030.

Studio: 2021 Golden Crest Dr., Birmingham, AL 35209.

Mailing Address: 651 Beacon Pkwy. W, Suite 105, Birmingham, AL 35209.

Phone: 205-943-2168. **Fax:** 205-290-2114.

E-mail: scampbel@wtto.sbgnet.com

Web Site: http://www.wabm68.com

Technical Facilities: Channel No. 68 (794-800 MHz). Authorized power: 1442-kw max. visual, 144-kw aural. Antenna: 1029-ft above av. terrain, 809-ft. above ground, 1749-ft. above sea level.

Latitude 33° 27' 37"
Longitude 86° 51' 07"

Transmitter: S of 16th Way on Spaulding Ishkooda Rd., S of Birmingham.

Digital Facilities: Channel No. 36 (602-608 MHz). Power: 885-kw max. visual, aural. Antenna: 1332-ft above av. terrain, 1006-ft. above ground, 1953-ft. above sea level.

Latitude 33° 29' 04"
Longitude 86° 48' 25"

FCC Digital File Number: BPCDT-19991029AGR. Granted: November 16, 2004.

Note: Latitude and longitude coordinates shown are based on the North American Datum of 1927 (NAD 27) as currently required by the Mass Media Bureau of the FCC.

Ownership: Sinclair Broadcast Group Inc. (Group Owner).

Began Operation: January 31, 1986. Sale to present owner by Glencairn Ltd. Broadcast Properties approved by FCC December 10, 2001 (Television Digest, Vol. 41:38). Sale to Glencairn Ltd. Broadcast Properties by Development Specialists Inc. (bankruptcy trustee for Krypton Broadcasting Corp.) approved by FCC May 15, 1995. Sale to Krypton Broadcasting Corp. by Celtic Media Inc. approved by FCC November 26, 1990. Sale by M. Scott McClure, Arthur E. Malone, et al., to H. Jack Mizell approved by FCC June 15, 1987, but was not consummated.

Represented (sales): Millennium Sales & Marketing.

Represented (legal): Shaw Pittman.

Personnel:

Scott Campbell, General Manager.

Bill Brooks, Sales Director.

Charlie Slaight, Local Sales Manager.

Amy Hughes, Local Sales Manager.

Peggy Johnson, News Director.

John Batson, Regional Engineer.

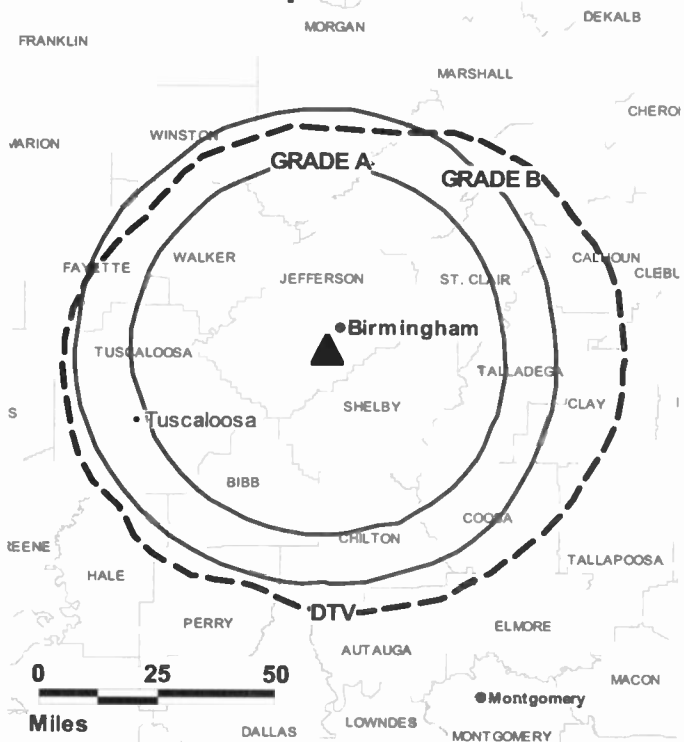
Chris Hummel, Business Manager.

Lucrecia Rubio, Program Director.

Fred Benton, Promotion & Production Manager.

Mary Ann Hule, Traffic Manager.

WABM BPCT-19950630KF GRANTED: 3/5/1997



Melissa Coubert, Human Resources Manager.

Highest 30 Sec. Rate: \$250.

City of License: Birmingham.

Station DMA: Birmingham (Anniston & Tuscaloosa), AL. Rank: 40.

Circulation © 2006 Nielsen. Coverage based on Nielsen study.

| GrandTotal | Cable TV Households | Non-cable TV Households | Total TV Households |
|-----------------------------------|---------------------|-------------------------|---------------------|
| Estimated Station Totals * | 402,780 | 275,580 | 678,360 |
| Average Weekly Circulation (2006) | 98,557 | 53,987 | 152,544 |
| Average Daily Circulation (2006) | | | 52,628 |
| Station DMA Total | Cable TV Households | Non-cable TV Households | Total TV Households |
| Estimated Station Totals * | 402,780 | 265,120 | 667,900 |
| Average Weekly Circulation (2006) | 98,557 | 53,360 | 151,917 |
| Average Daily Circulation (2006) | | | 52,518 |
| Other DMA Total | Cable TV Households | Non-cable TV Households | Total TV Households |
| Estimated Station Totals * | 0 | 10,460 | 10,460 |
| Average Weekly Circulation (2006) | 0 | 627 | 627 |
| Average Daily Circulation (2006) | | | 110 |

*Estimated station totals are sums of the Nielsen TV and Cable TV household estimates for each county in which the station registers viewing of more than 5% as per the Nielsen Survey Methods.

WABM-DT
Ch. 36

Network Service: MNT.

Grantee: Birmingham (WABM-TV) Licensee Inc., 651 Beacon Pkwy., Suite 105, Birmingham, AL 35209.

Studio: 2021 Golden Crest Drive, Birmingham, AL 35209.

Mailing Address: 651 Beacon Pkwy. W, Suite 105, Birmingham, AL 35209.

Phone: 205-943-2168. **Fax:** 205-290-2114.

E-mail: scampbel@sbgnet.com

Web Site: http://www.wabm68.com

Technical Facilities: Channel No. 36 (602-608 MHz). Authorized power: 885-kw max. visual, aural. Antenna: 1332-ft above av. terrain, 1006-ft. above ground, 1953-ft. above sea level.

| | | | |
|-----------|-----|-----|-----|
| Latitude | 33° | 29' | 04" |
| Longitude | 86° | 48' | 25" |

Note: Latitude and longitude coordinates shown are based on the North American Datum of 1927 (NAD 27) as currently required by the Mass Media Bureau of the FCC.

Ownership: Sinclair Broadcast Group Inc. (Group Owner).

Began Operation: December 2, 2003. Station operating under Special Temporary Authority at 17.1-kw max. visual.

Represented (sales): Millennium Sales & Marketing.

Represented (legal): Shaw Pittman.

Personnel:

Scott Campbell, General Manager.

Bill Brooks, Sales Director.

Charlie Slaight, Local Sales Manager.

Amy Hughes, Local Sales Manager.

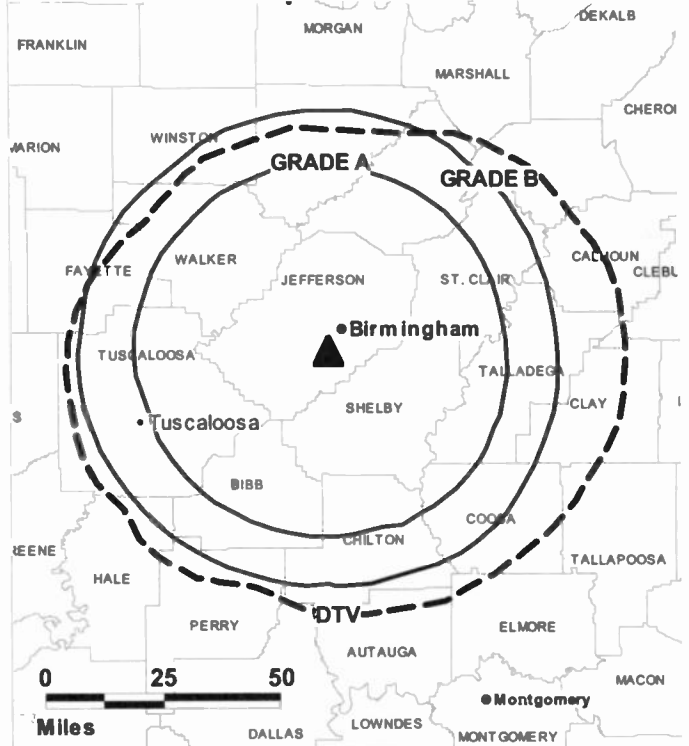
Peggy Johnson, News Director.

John Batson, Regional Engineer.

Chris Hummel, Business Manager.

Lucrecia Rubio, Program Director.

WABM-DT BMPCDT-20041104AKE GRANTED: 11/16/2004



© 2007 Warren Communications News

Fred Benton, Promotion & Production Manager.

Mary Ann Hule, Traffic Manager.

Melissa Coubert, Human Resources Manager.

Rates: On request.

City of License: Birmingham.

Station DMA: Birmingham (Anniston & Tuscaloosa), AL. Rank: 40.

Nielsen Data: Not available.

WBRC
Ch. 6

Network Service: FOX.

Licensee: WBRC License Inc., 5151 Wisconsin Ave. NW, Washington, DC 20016.

Studio: 1720 Valley View Dr., Birmingham, AL 35209.

Mailing Address: PO Box 6, Birmingham, AL 35201.

Phone: 205-322-6666; 800-624-9272. **Fax:** 205-583-4386.

E-mail: dleonard@wbrc.com

Web Site: http://www.wbrc.com

Technical Facilities: Channel No. 6 (82-88 MHz). Authorized power: 100-kw visual, 10-kw aural. Antenna: 1378-ft above av. terrain, 1010-ft. above ground, 2018-ft. above sea level.

| | | | |
|-----------|-----|-----|-----|
| Latitude | 33° | 29' | 19" |
| Longitude | 86° | 47' | 58" |

Transmitter: Red Mountain.

Digital Facilities: Channel No. 50 (686-692 MHz). Power: 1000-kw max. visual. Antenna: 1224-ft above av. terrain, 850-ft. above ground.

| | | | |
|-----------|-----|-----|-----|
| Latitude | 33° | 29' | 19" |
| Longitude | 86° | 47' | 58" |

FCC Digital File Number: BPCDT-19991014ABM. Granted: November 30, 1999.

Note: Latitude and longitude coordinates shown are based on the North American Datum of 1927 (NAD 27) as currently required by the Mass Media Bureau of the FCC.

Multichannel TV Sound: Stereo only.

Satellite Earth Stations: Transmitter NEC; Vertex, 9-meter C-band; Vertex, 9-meter C-band; Vertex, 6-meter Ku-band; Harris receivers.

SNG Mobile Dish: Harris, 2.6-meter Ku-band.

News Services: UPI, AP.

Ownership: Fox Television Holdings Inc. (Group Owner).

Began Operation: July 1, 1949. Storer Broadcasting Co. acquired stations from Mrs. Eloise Hanna in May 1953 Television Digest, Vol. 9:13, 21). Sale to Taft Television & Radio Co. Inc. by Storer approved May 8, 1957 (Vol. 13:13, 14,19). Great American Broadcasting (Citicasters) approved by FCC October 3, 1987. Sale to New World Communications Group approved by FCC July 15, 1994 (Vol. 34:19, 38, 42). Transfer of control to present owner approved by FCC June 7, 1995 (Vol. 35:31).

Represented (sales): Fox Television Sales Inc.

Represented (engineering): Cohen Dippell & Everist PC.

Personnel:

Dennis Leonard, Vice President & General Manager.

Mike Lewis, Vice President & General Sales Manager.

Mike McClain, Vice President & News Director.

Jerry Thorn, Vice President, Engineering.

Patrick Parvin, Vice President, Finance.

Roy Gardner, Operations Manager.

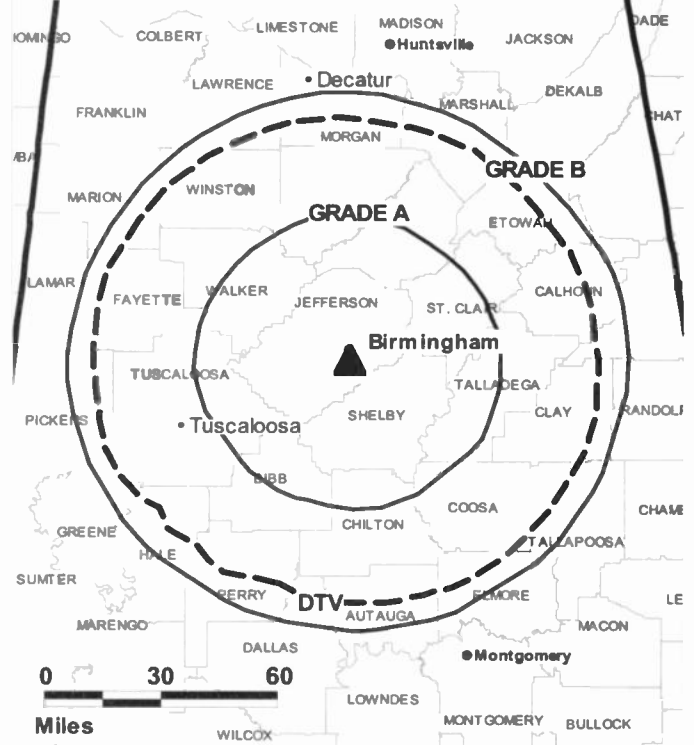
Chris Conroy, Vice President, Creative Services.

David Grantz, Local Sales Manager.

Sonya Ridderhoff, National Sales Manager.

Wayne Farrell, Programming Coordinator.

WBRC BPCT-19871016KF GRANTED: 2/29/1988



Amy Soverow, Research Director.

Carol Sprouse, Traffic Director.

Tina Burgett, Human Resources.

Rates: On request.

City of License: Birmingham.

Station DMA: Birmingham (Anniston & Tuscaloosa), AL. Rank: 40.

Circulation © 2006 Nielsen. Coverage based on Nielsen study.

| GrandTotal | Cable TV Households | Non-cable TV Households | Total TV Households |
|-----------------------------------|---------------------|-------------------------|---------------------|
| Estimated Station Totals * | 567,220 | 302,870 | 870,090 |
| Average Weekly Circulation (2006) | 322,275 | 185,292 | 507,567 |
| Average Daily Circulation (2006) | | | 250,166 |
| Station DMA Total | Cable TV Households | Non-cable TV Households | Total TV Households |
| Estimated Station Totals * | 423,430 | 265,120 | 688,550 |
| Average Weekly Circulation (2006) | 291,597 | 180,547 | 472,144 |
| Average Daily Circulation (2006) | | | 240,901 |
| Other DMA Total | Cable TV Households | Non-cable TV Households | Total TV Households |
| Estimated Station Totals * | 143,790 | 37,750 | 181,540 |
| Average Weekly Circulation (2006) | 30,678 | 4,745 | 35,423 |
| Average Daily Circulation (2006) | | | 9,265 |

*Estimated station totals are sums of the Nielsen TV and Cable TV household estimates for each county in which the station registers viewing of more than 5% as per the Nielsen Survey Methods.

WBRC-DT
Ch. 50

Network Service: FOX.

Grantee: WBRC License Inc., 5151 Wisconsin Ave. NW, Washington, DC 20016.

Studio: 1720 Valley View Dr., Birmingham, AL 35209.

Mailing Address: PO Box 6, Birmingham, AL 35201.

Phone: 205-322-6666; 800-624-9272. **Fax:** 205-583-4386.

E-mail: dleonard@wbrc.com

Web Site: http://www.wbrc.com

Technical Facilities: Channel No. 50 (686-692 MHz). Authorized power: 1000-kw max. visual. Antenna: 1224-ft above av. terrain, 850-ft. above ground.

| | | | |
|-----------|-----|-----|-----|
| Latitude | 33° | 29' | 19" |
| Longitude | 86° | 47' | 58" |

Note: Latitude and longitude coordinates shown are based on the North American Datum of 1927 (NAD 27) as currently required by the Mass Media Bureau of the FCC.

Ownership: Fox Television Holdings Inc. (Group Owner).

Began Operation: May 13, 2003. Standard and High Definition. Station operating under Special Temporary Authority at 0.795-kw max. visual.

Personnel:

Dennis Leonard, Vice President & General Manager.

Mike Lewis, Vice President & General Sales Manager.

Mike McClain, Vice President & News Director.

Jerry Thorn, Vice President, Engineering.

Patrick Parvin, Vice President, Finance.

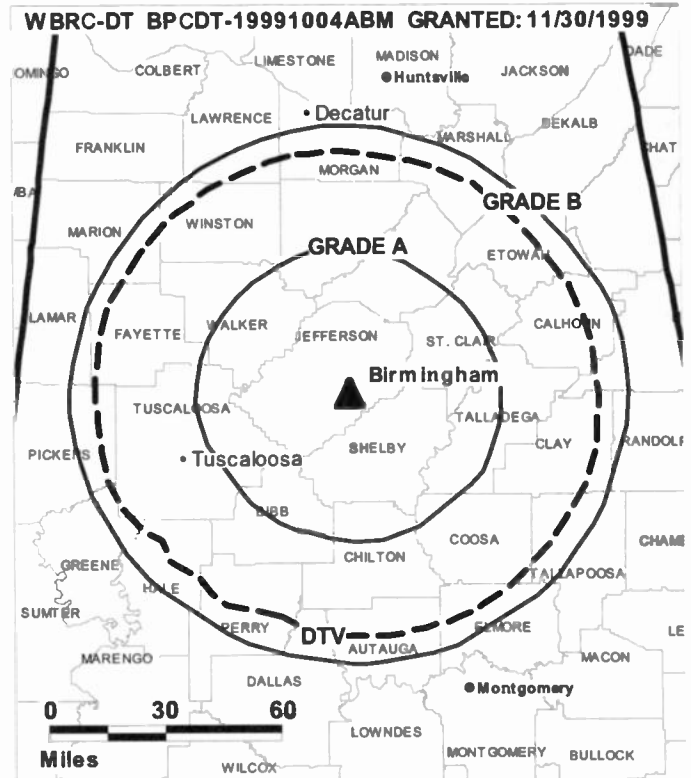
Chris Conroy, Vice President, Creative Services.

Roy Gardner, Operations Manager.

David Grantz, Local Sales Manager.

Sonya Ridderhoff, National Sales Manager.

Wayne Farrell, Programming Coordinator.



© 2007 Warren Communications News

Amy Soverow, Research Director.

Carol Sprouse, Traffic Director.

Tina Burgett, Human Resources.

City of License: Birmingham.

Station DMA: Birmingham (Anniston & Tuscaloosa), AL. **Rank:** 40.

Nielsen Data: Not available.

Alabama — Birmingham

WIAT
Ch. 42

Network Service: CBS.

Licensee: MG Broadcasting LLC (as E.A.T.), 1220 N. Market St., Suite 806, Wilmington, DE 19801.

Studio: 2075 Golden Crest Dr., Birmingham, AL 35209.

Mailing Address: PO Box 35259, Birmingham, AL 35209.

Phone: 205-322-4200. **Fax:** 205-320-2722.

E-mail: dwalker@wait.com; bballard@wiat.com

Web Site: http://www.wiat.com

Technical Facilities: Channel No. 42 (638-644 MHz). Authorized power: 5000-kw max. & 1633-kw horizontal visual, 216.3-kw & 163.3-kw horizontal aural. Antenna: 1414-ft above av. terrain, 1134-ft. above ground, 2049-ft. above sea level.

Latitude 33° 29' 02"
Longitude 86° 48' 21"

Transmitter: 700-ft. NNW of intersection of Valley Ave. & Valley View Dr.

Digital Facilities: Channel No. 30 (566-572 MHz). Power: 1000-kw max. visual. Antenna: 1398-ft above av. terrain, 1071-ft. above ground, 1818-ft. above sea level.

Latitude 33° 29' 04"
Longitude 86° 48' 25"

FCC Digital File Number: BMPCDT-20011219AAB. Granted: March 14, 2002.

Note: Latitude and longitude coordinates shown are based on the North American Datum of 1927 (NAD 27) as currently required by the Mass Media Bureau of the FCC.

Multichannel TV Sound: Stereo only.

Satellite Earth Stations: Transmitter Comark; Scientific-Atlanta, 7-meter C-band; Standard Communications, 4.6-meter Ku-band; Scientific-Atlanta, 4.6-meter C-band; Scientific-Atlanta, 5-meter C-band; Scientific-Atlanta, M/A-Corn receivers.

News Services: CNN Newsource, CBS Newspath, AP.

Ownership: Media General Inc. (Group Owner).

Began Operation: October 17, 1965. Sale to Park Communications by Southern Broadcasting Co., William Dubois, et al., approved by FCC June 1973. Sale to Park Acquisition Inc. approved March 27, 1995 (Television Digest, Vol. 34:44). Sale to present owner by Park Acquisition Inc. approved by FCC November 22, 1996 (Vol. 36:31). Sale to NVT Birmingham Licensee LLC pends.

Represented (legal): Irwin, Campbell & Tannenwald PC.

Represented (sales): Blair Television.

Represented (engineering): David Steel & Associates Inc.

Personnel:

Bill Ballard, Vice President & General Manager.

Phil Smith, Operations Manager.

Dave Parker, General Sales Manager.

Kathy Pozgar, Local & National Sales Manager.

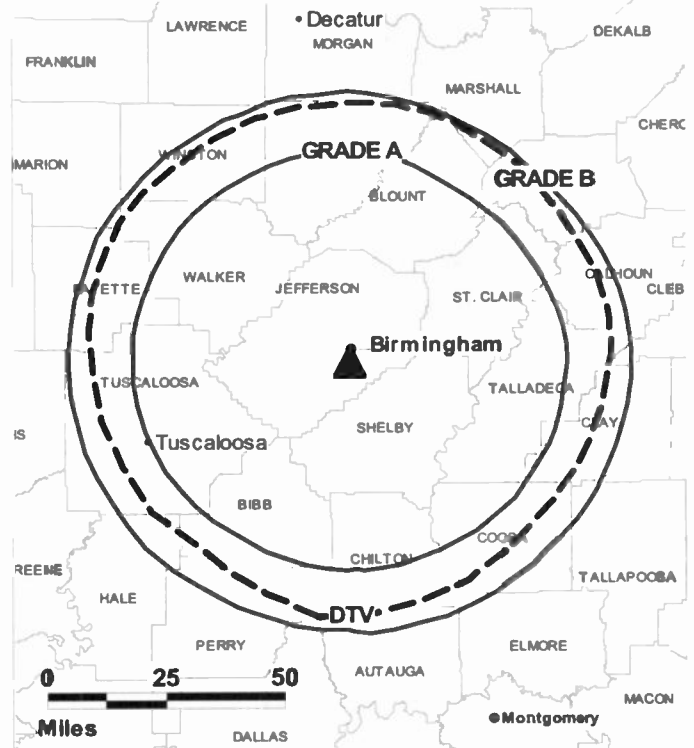
Frank Russell, Local & National Sales Manager.

Larry Ragan, News Director.

Fred Vinson, Chief Engineer.

Gus Mithoff, Regional Controller.

WIAT BPCT-19960419KF GRANTED: 8/26/1996



© 2007 Warren Communications News

Dawn Walker, Program Coordinator.

Tracy Wright, Marketing & Promotion Director.

Renee O'Neil, Traffic Manager.

Highest 30 Sec. Rate: \$6500.

City of License: Birmingham.

Station DMA: Birmingham (Anniston & Tuscaloosa), AL. Rank: 40.

Circulation © 2006 Nielsen. Coverage based on Nielsen study.

| Grand Total | Cable TV Households | Non-cable TV Households | Total TV Households |
|-----------------------------------|---------------------|-------------------------|---------------------|
| Estimated Station Totals * | 451,240 | 269,500 | 720,740 |
| Average Weekly Circulation (2006) | 268,191 | 147,902 | 416,093 |
| Average Daily Circulation (2006) | | | 179,442 |
| Station DMA Total | Cable TV Households | Non-cable TV Households | Total TV Households |
| Estimated Station Totals * | 423,430 | 265,120 | 688,550 |
| Average Weekly Circulation (2006) | 262,461 | 147,324 | 409,785 |
| Average Daily Circulation (2006) | | | 178,298 |
| Other DMA Total | Cable TV Households | Non-cable TV Households | Total TV Households |
| Estimated Station Totals * | 27,810 | 4,380 | 32,190 |
| Average Weekly Circulation (2006) | 5,730 | 578 | 6,308 |
| Average Daily Circulation (2006) | | | 1,144 |

*Estimated station totals are sums of the Nielsen TV and Cable TV household estimates for each county in which the station registers viewing of more than 5% as per the Nielsen Survey Methods.

WIAT-DT
Ch. 30

Network Service: CBS.

Licensee: MG Broadcasting LLC (as E.A.T.), 1220 N. Market St., Suite 806, Wilmington, DE 19801.

Studio: 2075 Golden Crest Dr., Birmingham, AL 35209.

Mailing Address: PO Box 35259, Birmingham, AL 35209.

Phone: 205-322-4200. **Fax:** 205-320-2722.

E-mail: bballard@wiat.com; dwalker@wiat.com

Web Site: <http://www.wiat.com>

Technical Facilities: Channel No. 30 (566-572 MHz). Authorized power: 1000-kw max. visual. Antenna: 1398-ft above av. terrain, 1071-ft. above ground, 1818-ft. above sea level.

| | | | |
|-----------|-----|-----|-----|
| Latitude | 33° | 29' | 04" |
| Longitude | 86° | 48' | 25" |

Note: Latitude and longitude coordinates shown are based on the North American Datum of 1927 (NAD 27) as currently required by the Mass Media Bureau of the FCC.

Ownership: Media General Inc. (Group Owner).

Began Operation: November 20, 2002. High Definition.

Represented (legal): Irwin, Campbell & Tannenwald PC.

Personnel:

Bill Ballard, Vice President & General Manager.

Phil Smith, Operations Manager.

Dave Parker, General Sales Manager.

Kathy Pozgar, Local & National Sales Manager.

Frank Russell, Local & National Sales Manager.

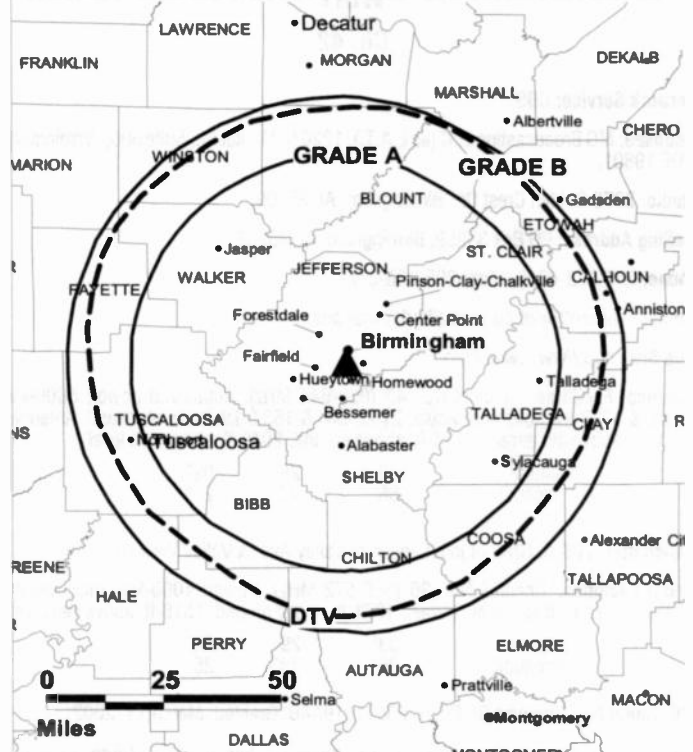
Larry Ragan, News Director.

Fred Vinson, Chief Engineer.

Gus Mithoff, Regional Controller.

Dawn Walker, Program Coordinator.

WIAT-DT B MPCDT-20011219AAB GRANTED: 3/14/2002



© 2007 Warren Communications News

Tracy Wright, Marketing & Promotion Director.

Renee O'Neill, Traffic Manager.

Rates: On request.

City of License: Birmingham.

Station DMA: Birmingham (Anniston & Tuscaloosa), AL. Rank: 40.

Nielsen Data: Not available.

WTTO

Ch. 21

(Operates satellite WDBB, Bessemer)

Network Service: CW.

Licensee: WTTO Licensee LLC, 10706 Beaver Dam Rd., Cockeysville, MD 21030.

Studios: 2021 Golden Crest Dr., Birmingham, AL 35209; 651 Beacon Pkwy. W, Suite 105, Birmingham, AL 35209.

Mailing Address: PO Box 832100, Birmingham, AL 35283.

Phone: 205-943-2168. **Fax:** 205-290-2114.

Web Site: <http://www.wtto21.com>

Technical Facilities: Channel No. 21 (512-518 MHz). Authorized power: 1050-kw max. & 794-kw horizontal visual, 105-kw & 79.4-kw horizontal aural. Antenna: 1340-ft above av. terrain, 1058-ft. above ground, 2008-ft. above sea level.

Latitude 33° 29' 04"
Longitude 86° 48' 25"

Holds CP for change to 920-kw max. visual, 1393-ft above av. terrain, 1066-ft. above ground, 2013-ft. above sea level; BPCT-20041104AKN.

Transmitter: Atop Red Mountain, Birmingham.

Digital Facilities: Channel No. 28 (554-560 MHz). Power: 765-kw max. visual, aural. Antenna: 1402-ft above av. terrain, 1075-ft. above ground, 2022-ft. above sea level.

Latitude 33° 29' 04"
Longitude 86° 48' 25"

FCC Digital File Number: BPCDT-19991022ABR. Granted: December 06, 2004.

Note: Latitude and longitude coordinates shown are based on the North American Datum of 1927 (NAD 27) as currently required by the Mass Media Bureau of the FCC.

Multichannel TV Sound: Stereo only.

Satellite Earth Stations: Transmitter RCA; RCA, 4.5-meter Ku-band; Comtech, 5-meter C-band; Anixter-Mark, 5-meter C-band; Scientific-Atlanta, Pinzone, M/A-Corn receivers.

LMA: Local marketing agreement with WDBB (W), Bessemer.

Ownership: Sinclair Broadcast Group Inc. (Group Owner).

Began Operation: April 21, 1982. Sale to present owner by ABRY Communications approved by FCC May 20, 1994. Sale to ABRY Communications by HR Broadcasting Corp. approved by FCC October 19, 1990 (Television Digest, Vol. 30:24). Sale to HR Broadcasting by Byron Lasky approved by FCC July 14, 1986. Sale of 50.2% to B. Lasky, 49.8% owner, by William A. & George K. Chapman approved by FCC July 8, 1983.

Represented (sales): Millennium Sales & Marketing.

Represented (legal): Shaw Pittman.

Represented (engineering): duTreil, Lundin & Rackley Inc.

Personnel:

Scott Campbell, General Manager.

Bill Brooks, Director, Sales.

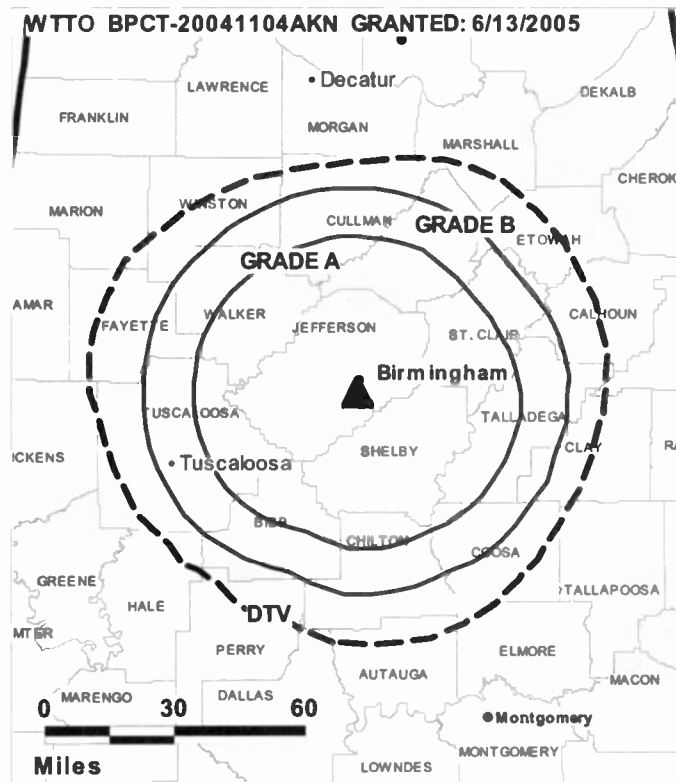
Amy Hughes, Local Sales Manager.

Ron Snyder, National Sales Manager.

John Batson, Regional Engineer.

Tim Costly, Chief Engineer.

Chris Hummel, Business Manager.



Lucrecia Rubio, Program Director.

Fred Benton, Promotion & Production Manager.

Mary Ann Hule, Traffic Manager.

Highest 30 Sec. Rate: \$2000.

City of License: Birmingham.

Station DMA: Birmingham (Anniston & Tuscaloosa), AL. Rank: 40.

Circulation © 2006 Nielsen. Coverage based on Nielsen study.

| GrandTotal | Cable TV Households | Non-cable TV Households | Total TV Households |
|-----------------------------------|---------------------|-------------------------|---------------------|
| Estimated Station Totals * | 422,010 | 277,820 | 699,830 |
| Average Weekly Circulation (2006) | 141,365 | 100,482 | 241,847 |
| Average Daily Circulation (2006) | | | 86,435 |
| Station OMA Total | Cable TV Households | Non-cable TV Households | Total TV Households |
| Estimated Station Totals * | 420,340 | 265,120 | 685,460 |
| Average Weekly Circulation (2006) | 141,198 | 99,713 | 240,911 |
| Average Daily Circulation (2006) | | | 86,323 |
| Other OMA Total | Cable TV Households | Non-cable TV Households | Total TV Households |
| Estimated Station Totals * | 1,670 | 12,700 | 14,370 |
| Average Weekly Circulation (2006) | 167 | 769 | 936 |
| Average Daily Circulation (2006) | | | 112 |

*Estimated station totals are sums of the Nielsen TV and Cable TV household estimates for each county in which the station registers viewing of more than 5% as per the Nielsen Survey Methods.

Alabama — Birmingham

WTTO-DT
Ch. 28

Network Service: CW.

Grantee: WTTO Licensee LLC, 10706 Beaver Dam Rd., Cockeysville, MD 21030.

Studios: 2021 Golden Crest Dr., Birmingham, AL 35209; 651 Beacon Pkwy. W, Suite 105, Birmingham, AL 35209.

Mailing Address: PO Box 832100, Birmingham, AL 35283.

Phone: 205-943-2168. Fax: 205-290-2114.

Web Site: <http://www.wtto21.com>

Technical Facilities: Channel No. 28 (554-560 MHz). Authorized power: 765-kw max. visual, aural. Antenna: 1402-ft above av. terrain, 1075-ft. above ground, 2022-ft. above sea level.

| | | | |
|-----------|-----|-----|-----|
| Latitude | 33° | 29' | 04" |
| Longitude | 86° | 48' | 25" |

Note: Latitude and longitude coordinates shown are based on the North American Datum of 1927 (NAD 27) as currently required by the Mass Media Bureau of the FCC.

Ownership: Sinclair Broadcast Group Inc. (Group Owner).

Began Operation: Station operating under Special Temporary Authority at 15.4-kw max. visual; no on-air date

Represented (sales): Millennium Sales & Marketing.

Personnel:

Scott Campbell, General Manager.

Bill Brooks, Director, Sales.

Amy Hughes, Local Sales Manager.

Ron Snyder, National Sales Manager.

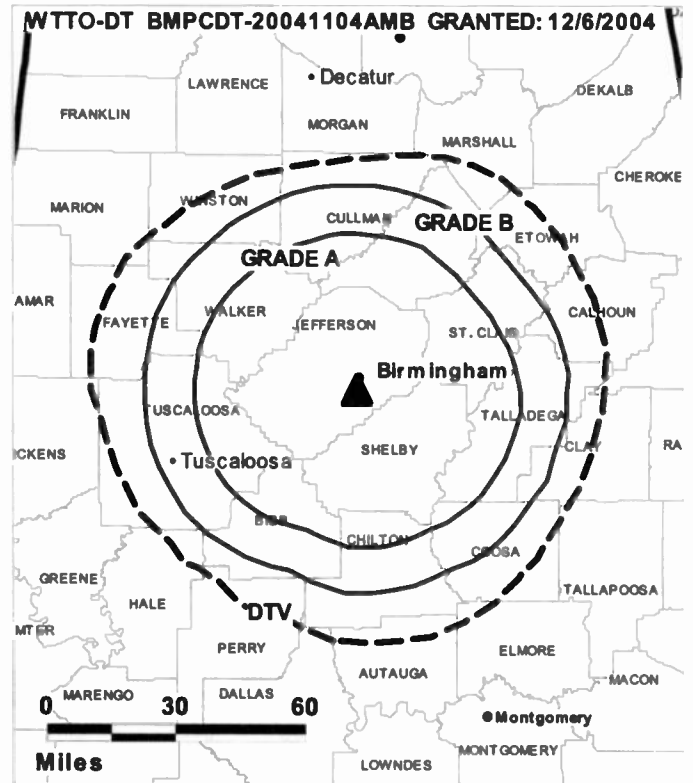
John Batson, Regional Engineer.

Tim Costly, Chief Engineer.

Chris Hummel, Business Manager.

Lucrecia Rubio, Program Director.

Fred Benton, Promotion & Production Manager.



© 2007 Warren Communications News

Mary Ann Huie, Traffic Manager.

Amanda Oswald, Executive Assistant.

Rates: On request.

City of License: Birmingham.

Station DMA: Birmingham (Anniston & Tuscaloosa), AL. Rank: 40.

Nielsen Data: Not available.

WVTM-DT
Ch. 52

Network Service: NBC.

Grantee: Media General Communications Inc., 333 E. Franklin St., Richmond, VA 23219.

Studio: 1732 Valley View Dr., Birmingham, AL 35209.

Mailing Address: 1732 Valley View Dr., Birmingham, AL 35209.

Phone: 205-933-1313; 205-558-7300. **Fax:** 205-933-1954.

E-mail: ed.williams@nbc.com

Web Site: <http://www.nbc13.com>

Technical Facilities: Channel No. 52 (698-704 MHz). Authorized power: 1000-kw max. visual, aural. Antenna: 1309-ft above av. terrain, 972-ft. above ground, 1946-ft. above sea level.

| | | | |
|-----------|-----|-----|-----|
| Latitude | 33° | 29' | 26" |
| Longitude | 86° | 47' | 48" |

Note: Latitude and longitude coordinates shown are based on the North American Datum of 1927 (NAD 27) as currently required by the Mass Media Bureau of the FCC.

Ownership: Media General Inc. (Group Owner).

Began Operation: Station operating under Special Temporary Authority at 1000-kw max. visual; no on-air date

Represented (sales): Dow, Lohnes & Albertson PLLC.

Personnel:

James Powell, President & General Manager.

Steve Hyvzonon, Vice President, News.

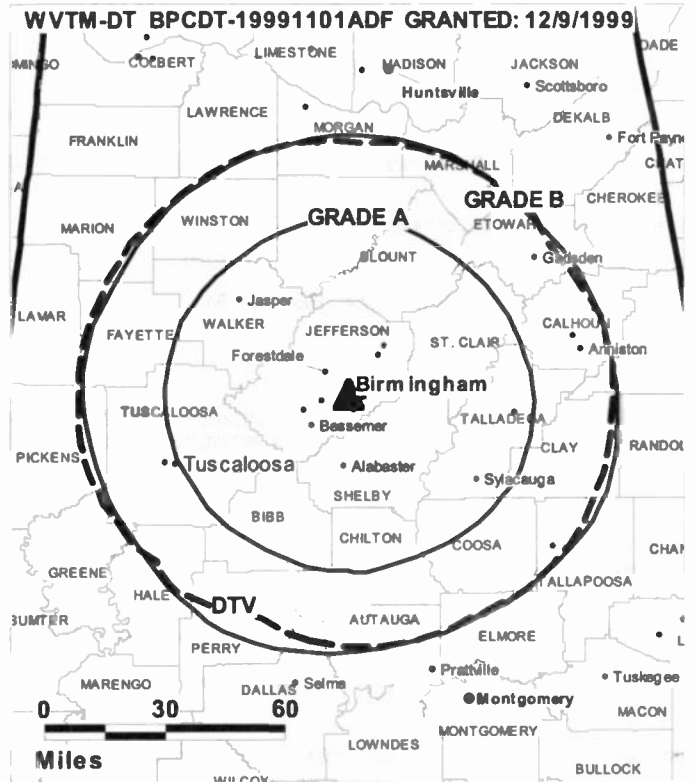
Chuck Blackwood, Operations Manager.

Ed Moran, Local Sales Manager.

Ronda Garvin, National Sales Manager.

Ed Williams, Business Manager.

Chark Oumornay, Traffic Manager.



© 2007 Warren Communications News

Rebecca Young, Human Resources Director.

City of License: Birmingham.

Station OMA: Birmingham (Anniston & Tuscaloosa), AL. **Rank:** 40.

Nielsen Data: Not available.

WVTM-TV
Ch. 13

Network Service: NBC.

Licensee: Media General Communications Inc., 333 E. Franklin St., Richmond, VA 23219.

Studio: 1732 Valley View Dr., Birmingham, AL 35209.

Mailing Address: 1732 Valley View Dr., Birmingham, AL 35209.

Phone: 205-933-1313; 205-558-7300. **Fax:** 205-933-1954.

E-mail: ed.moran@nbc.com

Web Site: http://www.nbc13.com

Technical Facilities: Channel No. 13 (210-216 MHz). Authorized power: 275-kw max. visual, 40.7-kw aural. Antenna: 1340-ft above av. terrain, 1074-ft. above ground, 2049-ft. above sea level.

Latitude 33° 29' 25.5"
Longitude 86° 47' 48.0"

Transmitter: Atop Red Mountain.

Digital Facilities: Channel No. 52 (698-704 MHz). Power: 1000-kw max. visual, aural. Antenna: 1309-ft above av. terrain, 972-ft. above ground, 1946-ft. above sea level.

Latitude 33° 29' 26"
Longitude 86° 47' 48"

Note: Latitude and longitude coordinates shown are based on the North American Datum of 1927 (NAD 27) as currently required by the Mass Media Bureau of the FCC.

Multichannel TV Sound: Stereo only.

Satellite Earth Stations: Transmitter Larcen; Harris, 9-meter Ku-band; Harris, 3.9-meter Ku-band; Vertex, 4.6-meter Ku-band; Mark V, 5-meter C-band; Standard Communications, M/A-Corn, Harris receivers.

SNG Mobile Dish: Vertex, 2.3-meter Ku-band.

News Services: Weatherscan, UPI, CNN Newsource, AP.

Ownership: Media General Inc. (Group Owner).

Began Operation: May 29, 1949. Sale to present owner by NBC Universal approved by FCC June 23, 2006. Sale to NBC Inc. by WVTM License Inc. approved by FCC July 26, 1996.

Represented (legal): Dow, Lohnes & Albertson PLLC.

Personnel:

James Powell, President & General Manager.

Steve Hyvzonon, Vice President, News.

Chuck Blackwood, Operations Manager.

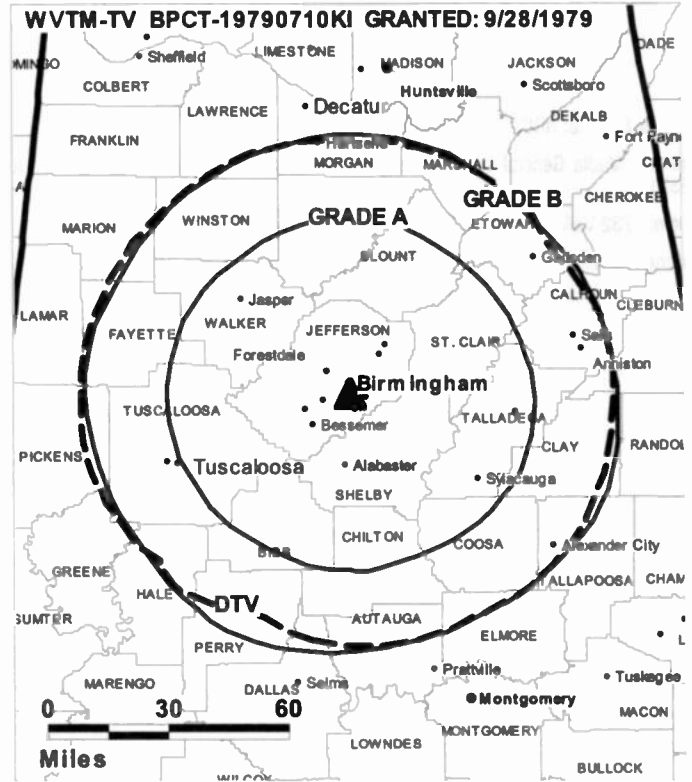
Ed Moran, Local Sales Manager.

Ronda Garvin, National Sales Manager.

Ed Williams, Business Manager.

Clark Dumornay, Traffic Manager.

Rebecca Young, Human Resources Director.



© 2007 Warren Communications News

Rates: On request.

City of License: Birmingham.

Station DMA: Birmingham (Anniston & Tuscaloosa), AL. Rank: 40.

Circulation © 2006 Nielsen. Coverage based on Nielsen study.

| Grand Total | Cable TV Households | Non-cable TV Households | Total TV Households |
|-----------------------------------|---------------------|-------------------------|---------------------|
| Estimated Station Totals * | 476,450 | 306,280 | 782,730 |
| Average Weekly Circulation (2006) | 262,015 | 149,636 | 411,651 |
| Average Daily Circulation (2006) | | | 191,442 |
| Station DMA Total | Cable TV Households | Non-cable TV Households | Total TV Households |
| Estimated Station Totals * | 423,430 | 265,120 | 688,550 |
| Average Weekly Circulation (2006) | 252,039 | 146,173 | 398,212 |
| Average Daily Circulation (2006) | | | 187,627 |
| Other DMA Total | Cable TV Households | Non-cable TV Households | Total TV Households |
| Estimated Station Totals * | 53,020 | 41,160 | 94,180 |
| Average Weekly Circulation (2006) | 9,976 | 3,463 | 13,439 |
| Average Daily Circulation (2006) | | | 3,815 |

*Estimated station totals are sums of the Nielsen TV and Cable TV household estimates for each county in which the station registers viewing of more than 5% as per the Nielsen Survey Methods.

WDHN
Ch. 18

Network Service: ABC.

Licensee: Nexstar Finance Inc., 909 Lake Carolyn Pkwy., Suite 1450, Irving, TX 75039.

Studio: 5274 State Hwy. 52 E, Webb, AL 36376.

Mailing Address: PO Box 6237, Dothan, AL 36302.

Phone: 334-793-1818. **Fax:** 334-793-2623.

Web Site: <http://www.wdhn.com>

Technical Facilities: Channel No. 18 (494-500 MHz). Authorized power: 1080.4-kw max. & 398-kw horizontal visual, 162.6-kw & 39.8-kw horizontal aural. Antenna: 730-ft above av. terrain, 796-ft. above ground, 1049-ft. above sea level.

Latitude 31° 14' 30"
Longitude 85° 18' 48"

Transmitter: 1.8-mi. E of Dothan on Rte. 52.

Digital Facilities: Channel No. 21 (512-518 MHz). Power: 59-kw max. visual. Antenna: 659-ft above av. terrain, 670-ft. above ground, 923-ft. above sea level.

Latitude 31° 14' 25"
Longitude 85° 18' 43"

FCC Digital File Number: BPCDT-19990924AAN. Granted: August 25, 2004.

Note: Latitude and longitude coordinates shown are based on the North American Datum of 1927 (NAD 27) as currently required by the Mass Media Bureau of the FCC.

Satellite Earth Stations: Transmitter RCA; Winegard, 3-meter C-band; ChannelMaster, 3-meter C-band; Vertex, 4.5-meter Ku-band; Continental, 4.5-meter C-band; Andrew, 4.5-meter C-band; M/A-Corn, DX Antenna, Avantek receivers.

News Services: ABC NewsOne, AP.

Ownership: Nexstar Broadcasting Group Inc. (Group Owner).

Began Operation: August 7, 1970. Sale to present owner by Morris Network Inc. approved by FCC March 3, 2003. Sale to Morris Network Inc. by Hi Ho Television approved by FCC July 18, 1986. Sale to Hi Ho Television by Betts Slingluff Jr., et al., approved by FCC June 26, 1979.

Represented (sales): Continental Television Sales.

Represented (legal): Drinker Biddle & Reath LLP.

Represented (engineering): duTrell, Lundin & Rackley Inc.

Personnel:

Janie Bush-Hinson, Vice President, General Manager.

Debbie Bridges, National Sales Manager.

Mike Quinn, News Director.

Neal Riddle, Chief Engineer.

David Williams, Business Manager.

Diane Hudspeth, Program Coordinator & Traffic Manager.

Yolanda Everett, Promotions Director.

Jerry Finn, Production Manager.

WDHN BMPCT-7141 GRANTED: 11/20/1969



Highest 30 Sec. Rate: \$900.

City of License: Dothan. **Station DMA:** Dothan, AL. **Rank:** 172.

Circulation © 2006 Nielsen. Coverage based on Nielsen study.

| GrandTotal | Cable TV Households | Non-cable TV Households | Total TV Households |
|-----------------------------------|---------------------|-------------------------|---------------------|
| Estimated Station Totals * | 69,630 | 42,160 | 111,790 |
| Average Weekly Circulation (2006) | 34,710 | 9,961 | 44,671 |
| Average Daily Circulation (2006) | | | 16,534 |
| Station DMA Total | Cable TV Households | Non-cable TV Households | Total TV Households |
| Estimated Station Totals * | 69,630 | 28,740 | 98,370 |
| Average Weekly Circulation (2006) | 34,710 | 8,817 | 43,527 |
| Average Daily Circulation (2006) | | | 16,202 |
| Other DMA Total | Cable TV Households | Non-cable TV Households | Total TV Households |
| Estimated Station Totals * | 0 | 13,420 | 13,420 |
| Average Weekly Circulation (2006) | 0 | 1,144 | 1,144 |
| Average Daily Circulation (2006) | | | 332 |

*Estimated station totals are sums of the Nielsen TV and Cable TV household estimates for each county in which the station registers viewing of more than 5% as per the Nielsen Survey Methods.

WDHN-DT
Ch. 21

Network Service: ABC.

Licensee: Nexstar Finance Inc., 909 Lake Carolyn Pkwy., Suite 1450, Irving, TX 75039.

Studio: 5274 State Hwy. 52 E, Webb, AL 36376.

Mailing Address: PO Box 6237, Dothan, AL 36302.

Phone: 334-793-1818. **Fax:** 334-793-2623.

Web Site: <http://www.wdhn.com>

Technical Facilities: Channel No. 21 (512-518 MHz). Authorized power: 59-kw max. visual. Antenna: 659-ft above av. terrain, 670-ft. above ground, 923-ft. above sea level.

| | | | |
|-----------|-----|-----|-----|
| Latitude | 31° | 14' | 25" |
| Longitude | 85° | 18' | 43" |

Holds CP for change to 1000-kw max. visual, 732-ft above av. terrain, 748-ft. above ground, 1001-ft. above sea level; BMPCDT-20040803AAT.

Transmitter: 5274 E. State Hwy. 52.

Note: Latitude and longitude coordinates shown are based on the North American Datum of 1927 (NAD 27) as currently required by the Mass Media Bureau of the FCC.

Ownership: Nexstar Broadcasting Group Inc. (Group Owner).

Began Operation: Station operating; no on-air date.

Represented (legal): Drinker Biddle & Reath LLP.

Represented (sales): Continental Television Sales.

Personnel:

Janie Bush-Hinson, Vice President, General Manager.

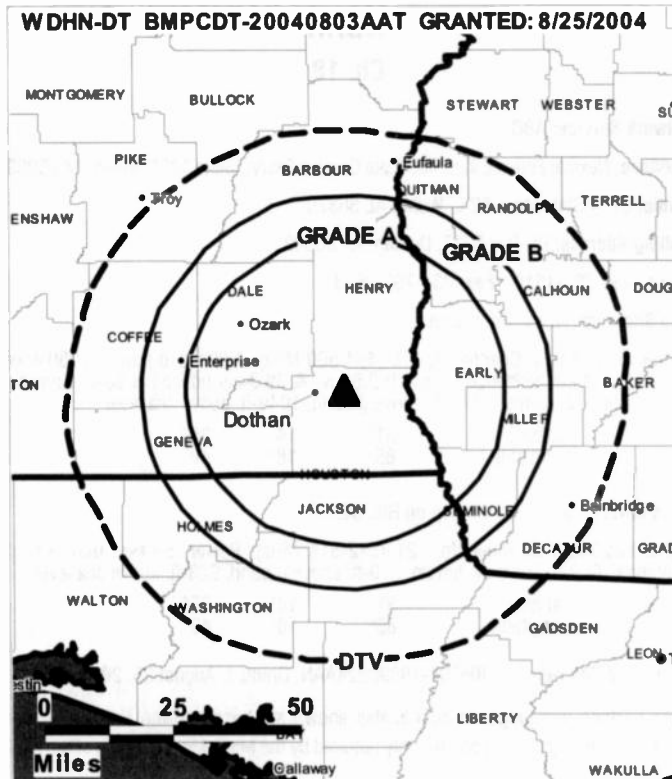
Debbie Bridges, National Sales Manager.

Mike Quinn, News Director.

Neal Riddle, Chief Engineer.

David Williams, Business Manager.

Diane Hudspeth, Program Coordinator & Traffic Manager.



© 2007 Warren Communications News

Yolanda Everett, Promotion Director.

Jerry Finn, Production Manager.

Rates: On request.

City of License: Dothan. **Station DMA:** Dothan, AL. **Rank:** 172.

Nielsen Data: Not available.

WTVY
Ch. 4

Network Service: CBS.

Licensee: Gray Television Licensee Inc., 1750 K St. NW, Suite 1200, Washington, DC 20005.

Studio: 285 N. Foster St., Dothan, AL 36303.

Mailing Address: PO Box 1089, Dothan, AL 36302.

Phone: 334-792-3195. **Fax:** 334-793-3947.

E-mail: julia@wtvynews4.com

Web Site: http://www.wtvynews4.com

Technical Facilities: Channel No. 4 (66-72 MHz). Authorized power: 100-kw visual, 18.2-kw aural. Antenna: 1880-ft above av. terrain, 1909-ft. above ground, 2049-ft. above sea level.

Latitude 30° 55' 10.12"
Longitude 85° 44' 27.90"

Transmitter: W of Rte. 177, 2-mi. S of Miller Crossroads, FL.

Digital Facilities: Channel No. 36 (602-608 MHz). Power: 995-kw max. visual. Antenna: 1880-ft above av. terrain, 1870-ft. above ground.

Latitude 30° 55' 10"
Longitude 85° 44' 28"

FCC Digital File Number: BPCDT-19991029ADN. Granted: February 22, 2001.

Note: Latitude and longitude coordinates shown are based on the North American Datum of 1927 (NAD 27) as currently required by the Mass Media Bureau of the FCC.

Satellite Earth Stations: Transmitter Harris; Scientific-Atlanta, 7-meter C-band; Scientific-Atlanta, 4.6-meter C-band; Scientific-Atlanta receivers.

News Services: CNN Newsource, CBS Newspath, AP.

Ownership: Gray Television Inc. (Group Owner).

Began Operation: February 12, 1955. Sale to present owner by Benedek Broadcasting Co. LLC approved by FCC August 29, 2002 (Television Digest, Vol. 42:14). Sale to Benedek Broadcasting Co. LLC by Dothan Holdings Inc. approved by FCC 1995. Sale to Dothan Holdings by WTVY Inc. (Charles Woods) approved by FCC March 16, 1993.

Represented (sales): Continental Television Sales.

Represented (sales): Petry Television Inc.

Represented (legal): Wiley, Rein & Fielding.

Personnel:

Pat Dalbey, Vice President & General Manager.

Wade Register, Sales.

Mike Doherty, Promotion Director.

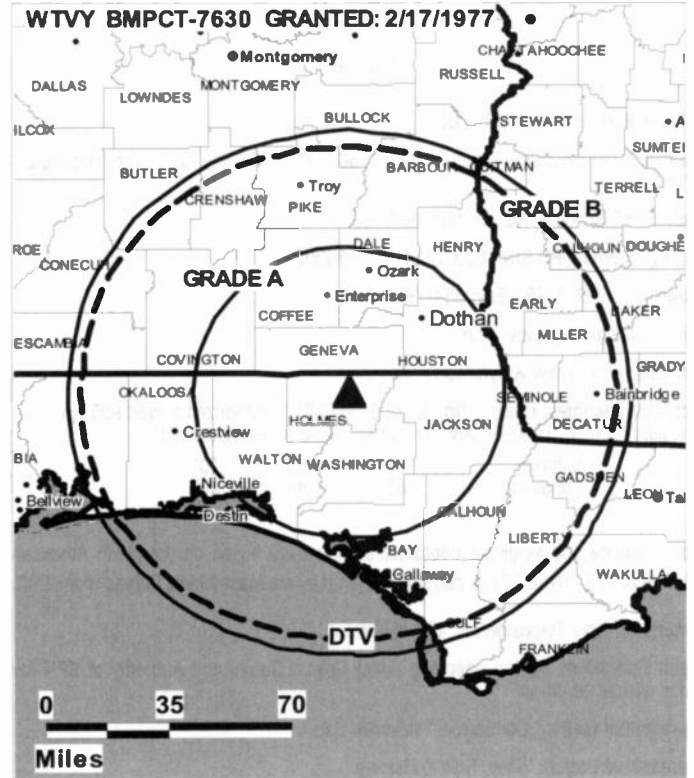
Huey Lee, Production Supervisor.

Katie McManus-Faye, News Director.

Tammy Earles, Traffic Manager.

Brenda Stefin, Creative Services Director.

Wade Thomaston, Chief Engineer.



© 2007 Warren Communications News

Rita Faircloth, Business Manager.

Rates: On request.

City of License: Dothan. **Station DMA:** Dothan, AL. **Rank:** 172.

Circulation © 2006 Nielsen. Coverage based on Nielsen study.

| GrandTotal | Cable TV Households | Non-cable TV Households | Total TV Households |
|-----------------------------------|---------------------|-------------------------|---------------------|
| Estimated Station Totals * | 256,690 | 97,220 | 353,910 |
| Average Weekly Circulation (2006) | 122,873 | 37,580 | 160,453 |
| Average Daily Circulation (2006) | | | 76,759 |
| Station DMA Total | Cable TV Households | Non-cable TV Households | Total TV Households |
| Estimated Station Totals * | 69,630 | 28,740 | 98,370 |
| Average Weekly Circulation (2006) | 52,256 | 15,589 | 67,845 |
| Average Daily Circulation (2006) | | | 39,726 |
| Other DMA Total | Cable TV Households | Non-cable TV Households | Total TV Households |
| Estimated Station Totals * | 187,060 | 68,480 | 255,540 |
| Average Weekly Circulation (2006) | 70,617 | 21,991 | 92,608 |
| Average Daily Circulation (2006) | | | 37,033 |

*Estimated station totals are sums of the Nielsen TV and Cable TV household estimates for each county in which the station registers viewing of more than 5% as per the Nielsen Survey Methods.

WTVY-DT
Ch. 36

Network Service: CW, MNT, CBS.

Grantee: Gray Television Licensee Inc., 1750 K St. NW, Suite 1200, Washington, DC 20005.

Studio: 285 N. Foster Rd., Dothan, AL 36303.

Mailing Address: PO Box 1089, Dothan, AL 36302.

Phone: 334-792-3195. **Fax:** 334-793-3947.

E-mail: julia@wtvynews4.com

Web Site: <http://www.wtvynews4.com>

Technical Facilities: Channel No. 36 (602-608 MHz). Authorized power: 995-kw max. visual. Antenna: 1880-ft above av. terrain, 1870-ft. above ground.

| | | | |
|-----------|-----|-----|-----|
| Latitude | 30° | 55' | 10" |
| Longitude | 85° | 44' | 28" |

Note: Latitude and longitude coordinates shown are based on the North American Datum of 1927 (NAD 27) as currently required by the Mass Media Bureau of the FCC.

Ownership: Gray Television Inc. (Group Owner).

Began Operation: Station operating under Special Temporary Authority at 97.7-kw max. visual; no on-air

Represented (sales): Continental Television Sales.

Represented (legal): Wiley, Rein & Fielding.

Personnel:

Pat Dalbey, Vice President & General Manager.

Wade Register, Sales.

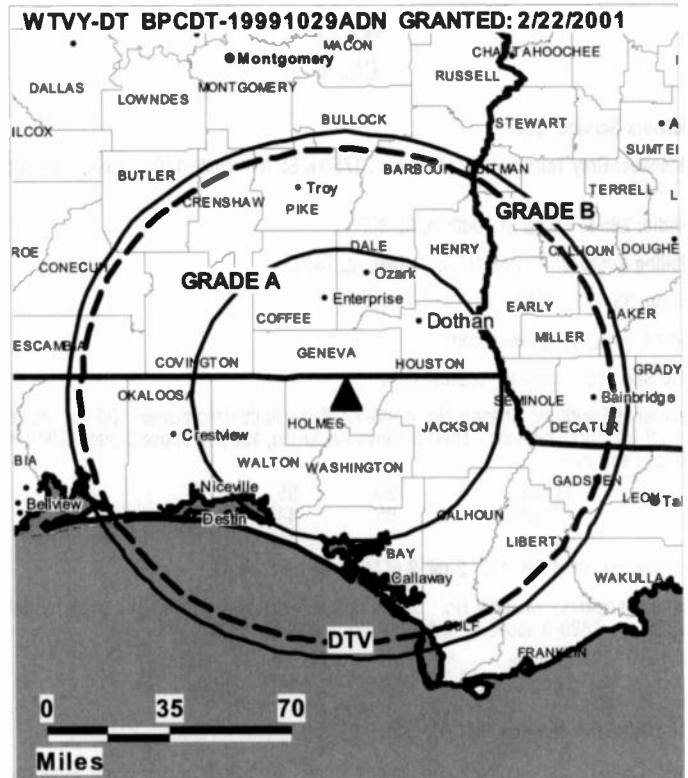
Mike Doherty, Promotion Director.

Huey Lee, Production Supervisor.

Katie McManus-Faye, News Director.

Tammy Earles, Traffic Manager.

Brenda Stefin, Creative Services Director.



© 2007 Warren Communications News

Wade Thomaston, Chief Engineer.

Rita Faircloth, Business Manager.

Rates: On request.

City of License: Dothan. **Station DMA:** Dothan, AL. **Rank:** 172.

Nielsen Data: Not available.

WHDF
Ch. 15

Network Service: CW.

Licensee: Huntsville TV LLC, c/o Brooks, Pierce, McLendon, Humphrey & Leonard LLP, PO Box 1800, Raleigh, NC 27602.

Studio: 840 Cypress Mill Rd., Florence, AL 35630.

Mailing Address: 303 Williams Ave., Bldg. 1, Suite 135, Huntsville, AL 35801.

Phone: 256-536-1550. **Fax:** 256-536-8286.

Web Site: <http://www.upntv.tv>

Technical Facilities: Channel No. 15 (476-482 MHz). Authorized power: 2510-kw max. visual, aural. Antenna: 1414-ft above av. terrain, 1316-ft. above ground, 2155-ft. above sea level.

Latitude 35° 00' 09"
Longitude 87° 08' 09"

Digital Facilities: Channel No. 14 (470-476 MHz). Power: 1000-kw visual, aural. Antenna: 1414-ft above av. terrain, 1316-ft. above ground, 2155-ft. above sea level.

Latitude 35° 00' 09"
Longitude 87° 08' 09"

FCC Digital File Number: BPCDT-19991029ADV. Granted: July 14, 2004.

Note: Latitude and longitude coordinates shown are based on the North American Datum of 1927 (NAD 27) as currently required by the Mass Media Bureau of the FCC.

Satellite Earth Stations: Transmitter RCA; M/A-Corn, 8-meter Ku-band; Harris, 10-meter C-band; Harris, 3-meter Ku-band; Harris, 5-meter Ku-band; Harris receivers.

News Service: NBC News Channel.

Ownership: James L. Lockwood Jr.

Began Operation: October 28, 1957. Sale to present owner by Florence Television LLC, Debtor-in-Possession approved by FCC May 11, 2004. Sale to Florence Television LLC from Muscle Shoals Inc. approved by FCC October 25, 1996. Bankruptcy Court approved reorganization of Florence TV LLC as Valley Television LLC 1999.

Represented (legal): Brooks, Pierce, McLendon, Humphrey & Leonard LLP.

Represented (sales): Blair Television.

Personnel:

Louann Thomson, General Manager & Chief Executive Officer.

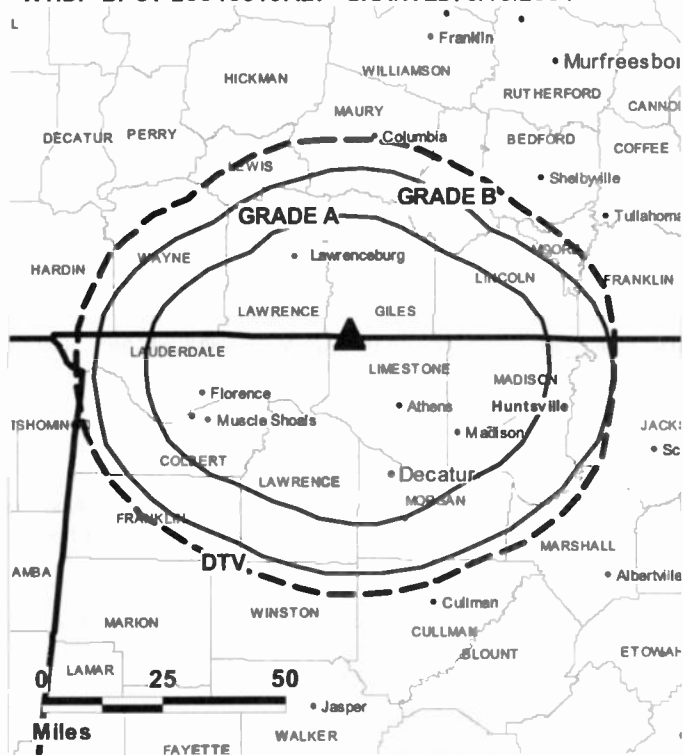
Tim Rovere, Chief Engineer.

Tiffany Humphrey, Business Manager & Traffic Manager.

Highest 30 Sec. Rate: \$750.

City of License: Florence. **Station DMA:** Huntsville-Decatur (Florence), AL. **Rank:** 84.

WHDF BPCT-20040519ABP GRANTED: 6/18/2004



Circulation © 2006 Nielsen. Coverage based on Nielsen study.

| GrandTotal | Cable TV Households | Non-cable TV Households | Total TV Households |
|-----------------------------------|------------------------|----------------------------|------------------------|
| Estimated Station Totals * | 249,870 | 103,630 | 353,500 |
| Average Weekly Circulation (2006) | 51,524 | 14,933 | 66,457 |
| Average Daily Circulation (2006) | | | 21,043 |
| Station DMA Total | Cable TV Households | Non-cable TV Households | Total TV Households |
| Estimated Station Totals * | 245,710 | 97,050 | 342,760 |
| Average Weekly Circulation (2006) | 51,075 | 14,282 | 65,357 |
| Average Daily Circulation (2006) | | | 20,912 |
| Other DMA Total | Cable TV Households | Non-cable TV Households | Total TV Households |
| Estimated Station Totals * | 4,160 | 6,580 | 10,740 |
| Average Weekly Circulation (2006) | 449 | 651 | 1,100 |
| Average Daily Circulation (2006) | | | 131 |

*Estimated station totals are sums of the Nielsen TV and Cable TV household estimates for each county in which the station registers viewing of more than 5% as per the Nielsen Survey Methods.

WHDF-DT
Ch. 14

Network Service: CW.

Grantee: Huntsville TV LLC, c/o Brooks, Pierce, McLendon, Humphrey & Leonard LLP, PO Box 1800, Raleigh, NC 27602.

Studio: 840 Cypress Mill Rd., Florence, AL 35630.

Mailing Address: 303 Williams Ave., Bldg. 1, Suite 135, Huntsville, AL 35801.

Phone: 256-536-1550. **Fax:** 256-536-8286.

Web Site: <http://www.upntv.tv>

Technical Facilities: Channel No. 14 (470-476 MHz). Authorized power: 1000-kw visual, aural. Antenna: 1414-ft above av. terrain, 1316-ft. above ground, 2155-ft. above sea level.

| | | | |
|-----------|-----|-----|-----|
| Latitude | 35° | 00' | 09" |
| Longitude | 87° | 08' | 09" |

Note: Latitude and longitude coordinates shown are based on the North American Datum of 1927 (NAD 27) as currently required by the Mass Media Bureau of the FCC.

Ownership: James L. Lockwood Jr.

Began Operation: Station operating under Special Temporary Authority at 2.6-kw max. visual; no on-air date

Represented (legal): Brooks, Pierce, McLendon, Humphrey & Leonard LLP.

Represented (sales): Blair Television.

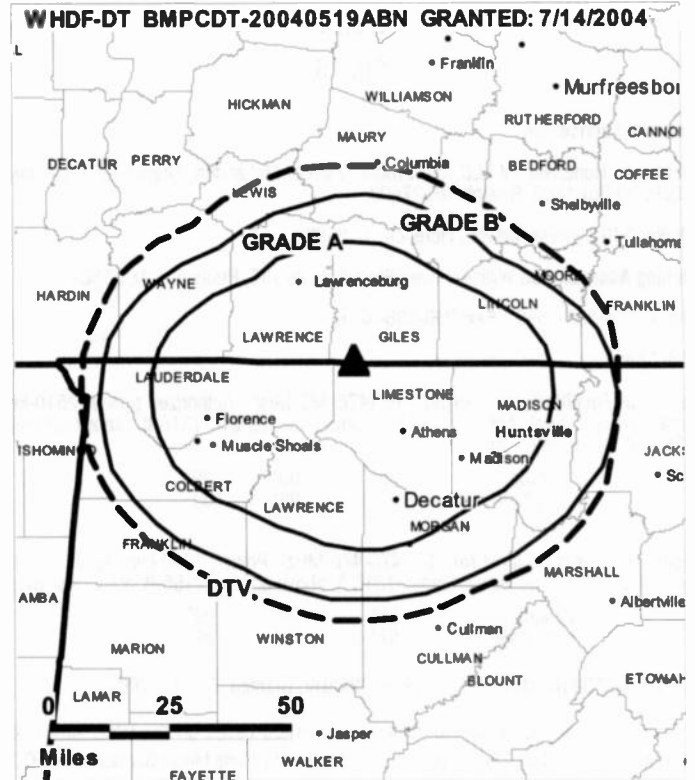
Personnel:

Louann Thomson, General Manager & Chief Executive Officer.

Tim Rovers, Chief Engineer.

Tiffany Humphrey, Business Manager & Traffic Manager.

City of License: Florence. **Station DMA:** Huntsville-Decatur (Florence), AL. **Rank:** 84.



© 2007 Warren Communications News

Nielsen Data: Not available.

WYLE
Ch. 26

Network Service: IND.

Licensee: ETC Communications Inc., Box 850, Sheffield, AL 35660.

Studio: 700 W. Montgomery Ave., Sheffield, AL 35660.

Mailing Address: PO Box 850, Sheffield, AL 35660.

Phone: 256-381-2600. **Fax:** 256-383-3157.

E-mail: sneadk@bellsouth.net

Web Site: <http://www.wyletv.com>

Technical Facilities: Channel No. 26 (542-548 MHz). Authorized power: 690-kw max. visual, 69-kw aural. Antenna: 756-ft above av. terrain, 552-ft. above ground, 1482-ft. above sea level.

| | | | |
|-----------|-----|-----|-----|
| Latitude | 34° | 34' | 38" |
| Longitude | 87° | 46' | 57" |

Transmitter: Underwood Mountain, Colbert County.

Digital Facilities: Channel No. 20 (506-512 MHz). Power: 48.9-kw max. visual. Antenna: 913-ft above av. terrain, 606-ft. above ground.

| | | | |
|-----------|-----|-----|-------|
| Latitude | 34° | 37' | 41.2" |
| Longitude | 87° | 44' | 14" |

FCC Digital File Number: BPCDT-19991101ALK. Granted: December 05, 2001.

Note: Latitude and longitude coordinates shown are based on the North American Datum of 1927 (NAD 27) as currently required by the Mass Media Bureau of the FCC.

Satellite Earth Station: Transmitter Townsend; Comtech, 4.3-meter C-band.

Ownership: ETC Communications Inc. (Group Owner).

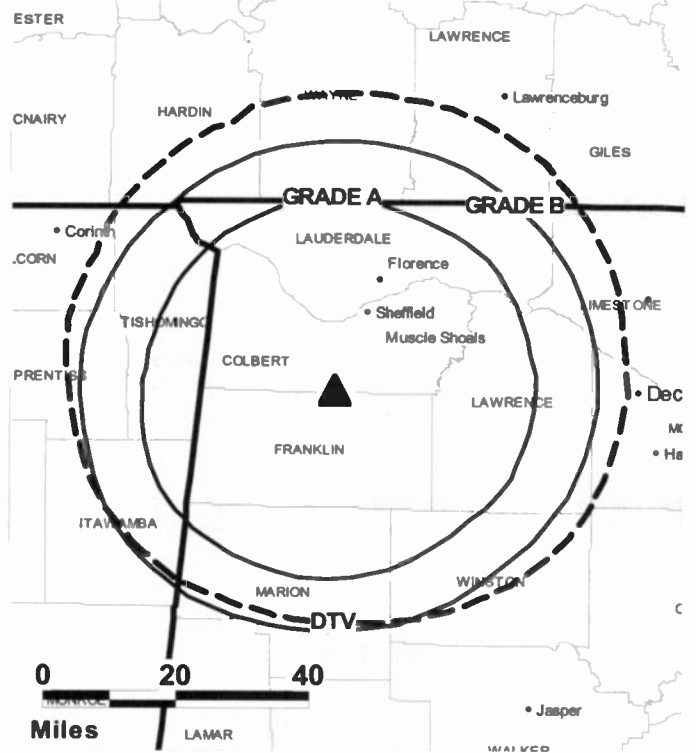
Began Operation: April 19, 1986. Sale to present owner by Bridgerland Television inc. approved by FCC June 11, 1993. Sale to Bridgerland Television Inc. by Alabama Management Co. Inc. approved by FCC November 30, 1988.

Represented (legal): Irwin, Campbell & Tannenwald PC.

Personnel:

Les White, General Manager & Production Manager.

WYLE BMPCT-19840203KF GRANTED: 11/16/1984



© 2007 Warren Communications News

Karen Snead White, Station Manager, News & Promotion Director.

Bud Hale, General Sales Manager.

Highest 30 Sec. Rate: \$85.

City of License: Florence. **Station DMA:** Huntsville-Decatur (Florence), AL. **Rank:** 84.

Nielsen Data: Not available.

WYLE-DT
Ch. 20

Network Service: IND.

Licensee: ETC Communications Inc., Box 850, Sheffield, AL 35660.

Studio: 700 W. Montgomery Ave., Sheffield, AL 35660.

Mailing Address: PO Box 850, Sheffield, AL 35660.

Phone: 256-381-2600. **Fax:** 256-383-3157.

E-mail: sneadkl@bellsouth.net

Web Site: <http://www.wyletv.com>

Technical Facilities: Channel No. 20 (506-512 MHz). Authorized power: 48.9-kw max. visual. Antenna: 913-ft above av. terrain, 606-ft. above ground.

| | | | |
|-----------|-----|-----|-------|
| Latitude | 34° | 37' | 41.2" |
| Longitude | 87° | 44' | 14" |

Note: Latitude and longitude coordinates shown are based on the North American Datum of 1927 (NAD 27) as currently required by the Mass Media Bureau of the FCC.

Ownership: ETC Communications Inc.

Began Operation: July 16, 2002. Standard Definition.

Represented (legal): Irwin, Campbell & Tannenwald PC.

Personnel:

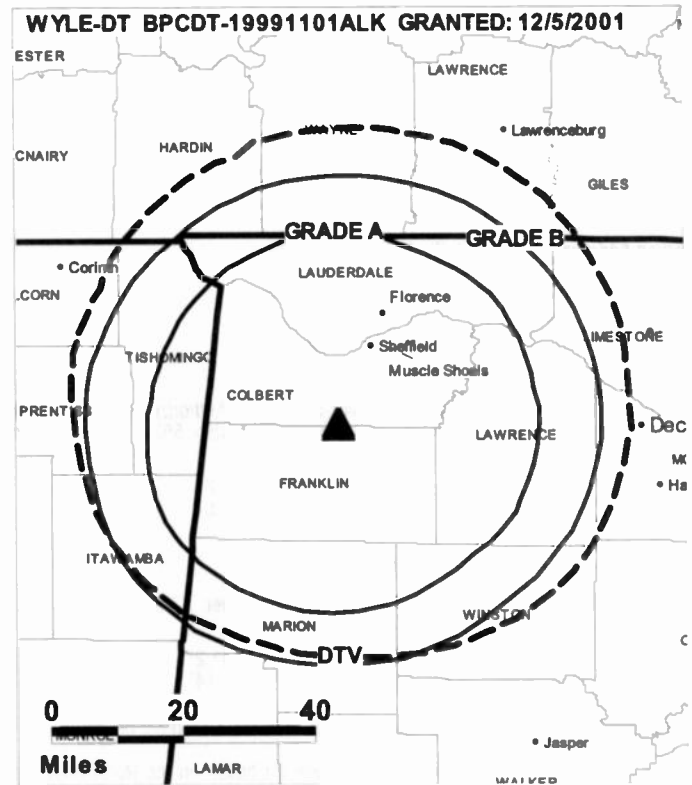
Les White, General Manager & Production Director.

Karen Sneed White, Station Manager, News & Promotion Director.

Bud Hale, General Sales Manager.

Rates: On request.

City of License: Florence. **Station DMA:** Huntsville-Decatur (Florence), AL. **Rank:** 84.



© 2007 Warren Communications News

Nielsen Data: Not available.

Alabama — Gadsden

**WPXH
Ch. 44**

Network Service: ION.

Licensee: Paxson Communications License Co. LLC, 601 Clearwater Park Rd., West Palm Beach, FL 33401-6233.

Studio: 2085 Golden Crest Dr., Birmingham, AL 35209.

Mailing Address: 2085 Golden Crest Dr., Birmingham, AL 35209.

Phone: 205-870-4404. **Fax:** 205-870-0744.

E-mail: joe.tracy@nbc.com

Web Site: http://www.ionline.tv

Technical Facilities: Channel No. 44 (650-656 MHz). Authorized power: 5000-kw max. visual. Antenna: 1115-ft above av. terrain, 1033-ft. above ground, 2024-ft. above sea level.

Latitude 33° 53' 27"
Longitude 86° 28' 13"

Transmitter: 2.6-mi. SE of Allgood, Blount County.

Digital Facilities: Channel No. 45 (656-662 MHz). Power: 225-kw max. visual. Antenna: 1063-ft above av. terrain, 968-ft. above ground, 1972-ft. above sea level.

Latitude 33° 53' 27"
Longitude 86° 28' 13"

FCC Digital File Number: BPCDT-990402KG. Granted: February 01, 2001.

Note: Latitude and longitude coordinates shown are based on the North American Datum of 1927 (NAD 27) as currently required by the Mass Media Bureau of the FCC.

Multichannel TV Sound: Stereo only.

Ownership: ION Media Networks Inc. (Group Owner).

Began Operation: April 25, 1986. Sale to present owner by WNAL-TV Inc. approved by FCC April 25, 1997. Sale to WNAL-TV Inc. by Anthony J. Fant & Kyla Beth Fant approved by FCC March 6, 1986.

Represented (legal): Fletcher, Heald & Hildreth PLC.

Represented (engineering): Bromo Communications Inc.

Personnel:

Deborah Perry, General Manager.

Joe Tracy, General Sales Manager.

Kevin Dunn, Local Sales Manager.

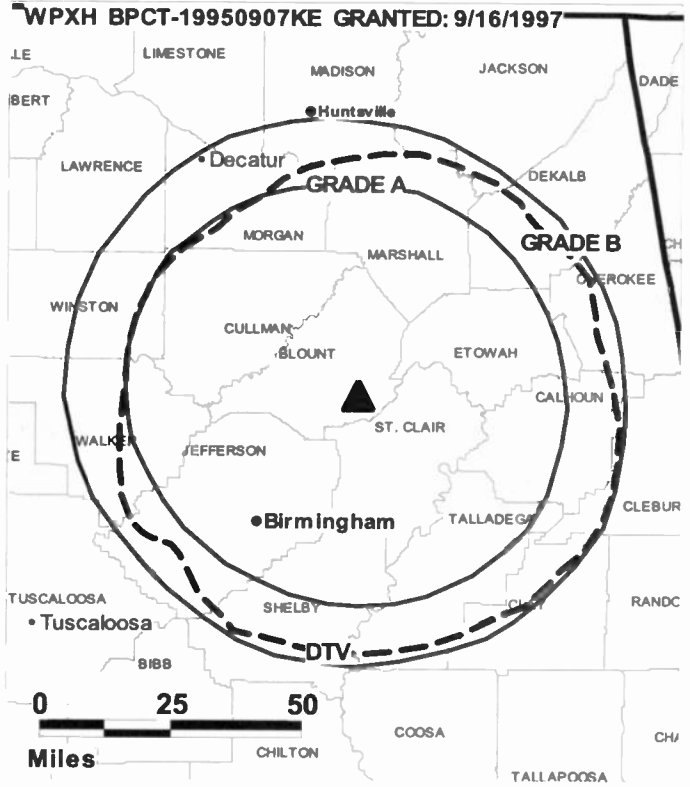
Anthony King, Chief Engineer.

Angela Head, Traffic Manager.

Highest 30 Sec. Rate: \$400.

City of License: Gadsden. **Station DMA:** Birmingham (Anniston & Tuscaloosa), AL.

Rank: 40.



© 2007 Warren Communications News

Circulation © 2006 Nielsen. Coverage based on Nielsen study.

| GrandTotal | Cable TV Households | Non-cable TV Households | Total TV Households |
|-----------------------------------|---------------------|-------------------------|---------------------|
| Estimated Station Totals * | 419,920 | 40,730 | 460,650 |
| Average Weekly Circulation (2006) | 35,191 | 2,564 | 37,755 |
| Average Daily Circulation (2006) | | | 6,420 |
| Station DMA Total | Cable TV Households | Non-cable TV Households | Total TV Households |
| Estimated Station Totals * | 387,970 | 30,910 | 418,880 |
| Average Weekly Circulation (2006) | 32,486 | 2,014 | 34,500 |
| Average Daily Circulation (2006) | | | 5,946 |
| Other DMA Total | Cable TV Households | Non-cable TV Households | Total TV Households |
| Estimated Station Totals * | 31,950 | 9,820 | 41,770 |
| Average Weekly Circulation (2006) | 2,705 | 550 | 3,255 |
| Average Daily Circulation (2006) | | | 474 |

*Estimated station totals are sums of the Nielsen TV and Cable TV household estimates for each county in which the station registers viewing of more than 5% as per the Nielsen Survey Methods.

WPXH-DT
Ch. 45

Network Service: ION.

Licensee: Paxson Communications License Co. LLC, 601 Clearwater Park Rd., West Palm Beach, FL 33401-6233.

Studio: 2085 Golden Crest Dr., Birmingham, AL 35209.

Mailing Address: 2085 Golden Crest Dr., Birmingham, AL 35209.

Phone: 205-870-4404. **Fax:** 205-870-0744.

E-mail: joe.tracy@nbc.com

Web Site: http://www.ionline.tv

Technical Facilities: Channel No. 45 (656-662 MHz). Authorized power: 225-kw max. visual. Antenna: 1063-ft above av. terrain, 968-ft. above ground, 1972-ft. above sea level.

| | | | |
|-----------|-----|-----|-----|
| Latitude | 33° | 53' | 27" |
| Longitude | 86° | 28' | 13" |

Transmitter: Approx 1-mi. at a bearing of 140 degrees from the intersection of CH 1 & Boat Land Rd.

Note: Latitude and longitude coordinates shown are based on the North American Datum of 1927 (NAD 27) as currently required by the Mass Media Bureau of the FCC.

Ownership: ION Media Networks Inc. (Group Owner).

Began Operation: May 1, 2002. Standard Definition.

Personnel:

Deborah Perry, General Manager.

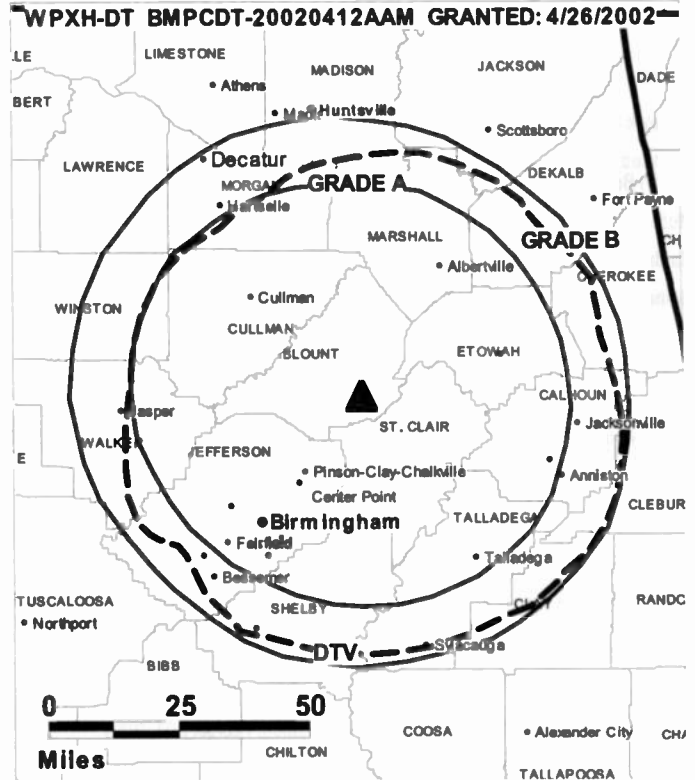
Joe Tracy, General Sales Manager.

Kevin Dunn, Local Sales Manager.

Anthony King, Chief Engineer.

Angela Head, Traffic Manager.

Rates: On request.



© 2007 Warren Communications News

City of License: Gadsden. **Station DMA:** Birmingham (Anniston & Tuscaloosa), AL.

Rank: 40.

Nielsen Data: Not available.

WTJP-DT
Ch. 26

Network Service: TBN.

Licensee: Trinity Broadcasting Network Inc., 2442 Michelle Dr., Tustin, CA 92780.

Studio: 313 Rosedale Ave., Gadsden, AL 35901.

Mailing Address: 313 Rosedale Ave., Gadsden, AL 35901.

Phone: 256-546-8860. **Fax:** 256-543-8623.

E-mail: ghodges@tbn.org

Technical Facilities: Channel No. 26 (542-548 MHz). Authorized power: 150-kw max. visual. Antenna: 1033-ft above av. terrain, 646-ft. above ground, 1962-ft. above sea level.

| | | | |
|-----------|-----|-----|-----|
| Latitude | 33° | 48' | 53" |
| Longitude | 86° | 26' | 55" |

Note: Latitude and longitude coordinates shown are based on the North American Datum of 1927 (NAD 27) as currently required by the Mass Media Bureau of the FCC.

Ownership: Trinity Broadcasting Network Inc. (Group Owner).

Began Operation: Station operating; no on-air date

Personnel:

Gary Hodges, General Manager.

Curtiss Kemp, Chief Engineer.

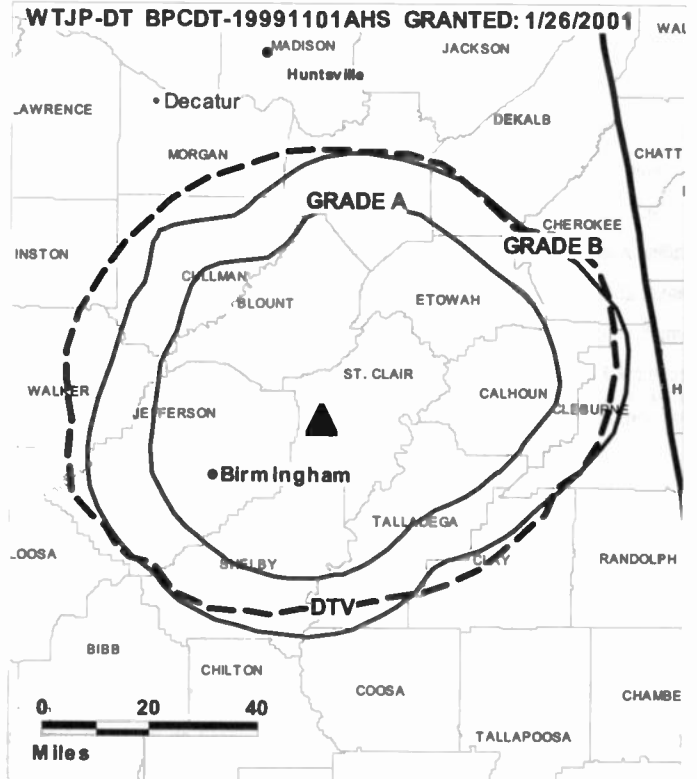
Andrew Willmore, Production Director.

Jo Ann Hodges, Traffic & Office Manager.

Georgiale Cox, Public Affairs Director.

City of License: Gadsden. **Station DMA:** Birmingham (Anniston & Tuscaloosa), AL.

Rank: 40.



© 2007 Warren Communications News

Nielsen Data: Not available.

WTJP-TV
Ch. 60

Network Service: TBN.

Licensee: Trinity Broadcasting Network Inc., 2442 Michelle Dr., Tustin, CA 92780.

Studio: 313 Rosedale Ave., Gadsden, AL 35901.

Mailing Address: 313 Rosedale Ave., Gadsden, AL 35901.

Phone: 256-546-8860. **Fax:** 256-543-8623.

E-mail: ghodges@tbn.org

Technical Facilities: Channel No. 60 (746-752 MHz). Authorized power: 5000-kw max. visual, 500-kw aural. Antenna: 1139-ft above av. terrain, 703-ft. above ground, 2023-ft. above sea level.

Latitude 33° 40' 53"
Longitude 86° 26' 55"

Transmitter: 3.9-mi. NE of Springville.

Digital Facilities: Channel No. 26 (542-548 MHz). Power: 150-kw max. visual. Antenna: 1033-ft above av. terrain, 646-ft. above ground, 1962-ft. above sea level.

Latitude 33° 48' 53"
Longitude 86° 26' 55"

FCC Digital File Number: BPCDT-19991101AHS. Granted: January 26, 2001.

Note: Latitude and longitude coordinates shown are based on the North American Datum of 1927 (NAD 27) as currently required by the Mass Media Bureau of the FCC.

Satellite Earth Station: Transmitter Townsend; Vertex, 6.1-meter C-band; Micro-dyne receivers.

Ownership: Trinity Broadcasting Network Inc. (Group Owner).

Began Operation: July 22, 1986.

Represented (sales): TBN Media Representatives.

Represented (engineering): Smith & Fisher.

Personnel:

Gary Y. Hodges, General Manager.

Curtiss Kemp, Chief Engineer.

Andrew Willmore, Production Director.

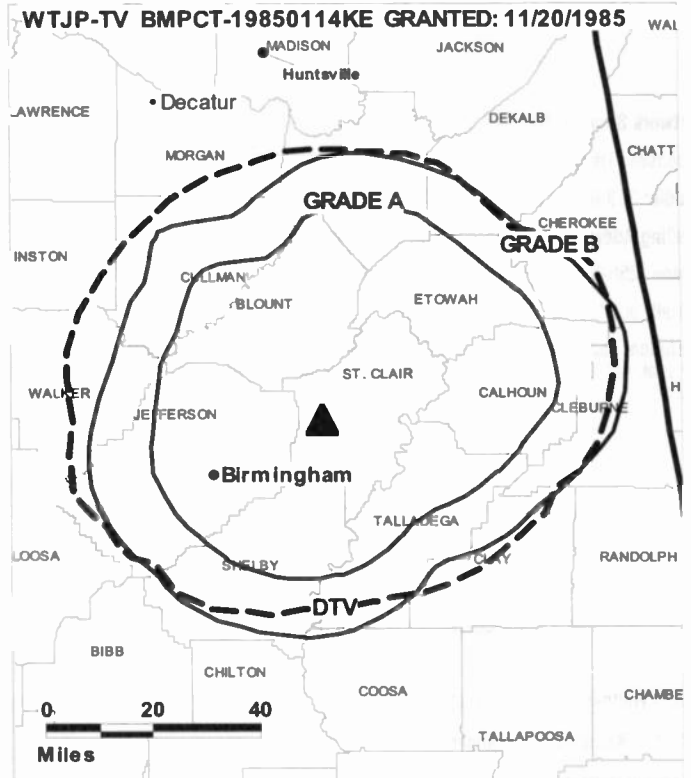
Jo Ann Hodges, Traffic & Office Manager.

Georgiale Cox, Public Affairs Director.

Highest 30 Sec. Rate: \$65.

City of License: Gadsden. **Station DMA:** Birmingham (Anniston & Tuscaloosa), AL.

Rank: 40.



© 2007 Warren Communications News

Circulation © 2006 Nielsen. Coverage based on Nielsen study.

| GrandTotal | Cable TV Households | Non-cable TV Households | Total TV Households |
|-----------------------------------|------------------------|----------------------------|------------------------|
| Estimated Station Totals * | 349,640 | 0 | 349,640 |
| Average Weekly Circulation (2006) | 29,583 | 0 | 29,583 |
| Average Daily Circulation (2006) | | | 6,206 |
| Station DMA Total | Cable TV Households | Non-cable TV Households | Total TV Households |
| Estimated Station Totals * | 341,610 | 0 | 341,610 |
| Average Weekly Circulation (2006) | 28,836 | 0 | 28,836 |
| Average Daily Circulation (2006) | | | 6,134 |
| Other DMA Total | Cable TV Households | Non-cable TV Households | Total TV Households |
| Estimated Station Totals * | 8,030 | 0 | 8,030 |
| Average Weekly Circulation (2006) | 747 | 0 | 747 |
| Average Daily Circulation (2006) | | | 72 |

*Estimated station totals are sums of the Nielsen TV and Cable TV household estimates for each county in which the station registers viewing of more than 5% as per the Nielsen Survey Methods.

WBPG
Ch. 55

Network Service: CW.

Licensee: LIN of Alabama LLC, c/o LIN Television Corp., 4 Richmond Square, Suite 200, Providence, RI 02906.

Studio: 1501 Satchel Paige Dr., Mobile, AL 36606.

Sales Office: 1501 Satchel Paige Dr., Mobile, AL 36606.

Mailing Address: 1501 Satchel Paige Dr., Mobile, AL 36606.

Phone: 251-434-1010. **Fax:** 251-434-1110.

Technical Facilities: Channel No. 55 (716-722 MHz). Authorized power: 1500-kw max. visual. Antenna: 1011-ft above av. terrain, 1020-ft. above ground, 1116-ft. above sea level.

| | | | |
|-----------|-----|-----|-----|
| Latitude | 30° | 36' | 37" |
| Longitude | 87° | 36' | 26" |

Transmitter: Approx. 0.75-mi. at a bearing of 140 degrees T from intersection of Wilcox & Patterson.

Note: Latitude and longitude coordinates shown are based on the North American Datum of 1927 (NAD 27) as currently required by the Mass Media Bureau of the FCC.

Ownership: LIN TV Corp. (Group Owner).

Began Operation: September 2, 2001. Sale to present owner by Emmis Communications Corp. approved by FCC June 29, 2006. Initial sale to LIN of Alabama LLC was approved by FCC November 29, 2005 but then rescinded. Application was amended and resubmitted January 23, 2006. Sale to Emmis Communications Corp. by Pegasus Communications Corp. approved by FCC January 23, 2003.

Represented (legal): Covington & Buring.

Represented (engineering): duTreil, Lundin & Rackley Inc.

Personnel:

Vanessa Oubre, Vice President & General Manager.

Carey Golden, General & National Sales Manager.

Faye Olensky, Local Sales Manager.

Roland Fields, Chief Engineer.

Barry Cooney, Business Manager.

Dave Ward, Program Director.

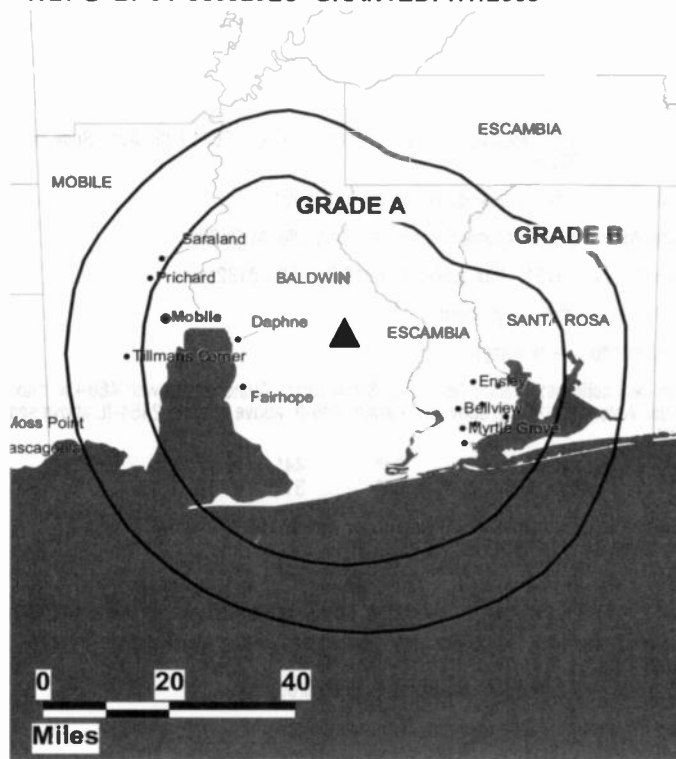
Larry Pate, Research Director.

Kristen Mosley, Creative Services Director.

Marsha Pruss, Traffic Manager.

Rates: On request.

WBPG BPCT-960920LU GRANTED: 7/7/2000



© 2007 Warren Communications News

City of License: Gulf Shores.

Station OMA: Mobile, AL-Pensacola (Fort Walton Beach), FL. Rank: 59.

Circulation © 2006 Nielsen. Coverage based on Nielsen study.

| GrandTotal | Cable TV Households | Non-cable TV Households | Total TV Households |
|-----------------------------------|---------------------|-------------------------|---------------------|
| Estimated Station Totals * | 341,950 | 151,260 | 493,210 |
| Average Weekly Circulation (2006) | 83,104 | 28,209 | 111,313 |
| Average Daily Circulation (2006) | | | 32,497 |

| Station DMA Total | Cable TV Households | Non-cable TV Households | Total TV Households |
|-----------------------------------|---------------------|-------------------------|---------------------|
| Estimated Station Totals * | 341,950 | 151,260 | 493,210 |
| Average Weekly Circulation (2006) | 83,104 | 28,209 | 111,313 |
| Average Daily Circulation (2006) | | | 32,497 |

*Estimated station totals are sums of the Nielsen TV and Cable TV household estimates for each county in which the station registers viewing of more than 5% as per the Nielsen Survey Methods.

WAAY-DT
Ch. 32

Network Service: ABC.

Licensee: Piedmont Television of Huntsville License LLC, 7621 Little Ave., Suite 506, Charlotte, NC 28226.

Studio: 1000 Monte Sano Blvd., Huntsville, AL 35801.

Mailing Address: 1000 Monte Sano Blvd., Huntsville, AL 35801.

Phone: 256-533-3131. **Fax:** 256-533-6616; 256-536-8182sales.

E-mail: newsteam@waaytv.com

Web Site: http://www.waaytv.com

Technical Facilities: Channel No. 32 (578-584 MHz). Authorized power: 468-kw max. visual. Antenna: 1696-ft above av. terrain, 906-ft. above ground, 2454-ft. above sea level.

| | | | |
|-----------|-----|-----|-----|
| Latitude | 34° | 44' | 12" |
| Longitude | 86° | 31' | 59" |

Holds CP for change to 1764-ft above av. terrain, 969-ft. above ground, 2522-ft. above sea level; BMPCDT-20040730ARJ.

Note: Latitude and longitude coordinates shown are based on the North American Datum of 1927 (NAD 27) as currently required by the Mass Media Bureau of the FCC.

Ownership: Piedmont Television Holdings LLC (Group Owner).

Began Operation: Station operating; no on-air date.

Represented (legal): Cohn & Marks LLP.

Represented (sales): Millennium Sales & Marketing.

Personnel:

Peter O'Brien, General Manager & National Sales Manager.

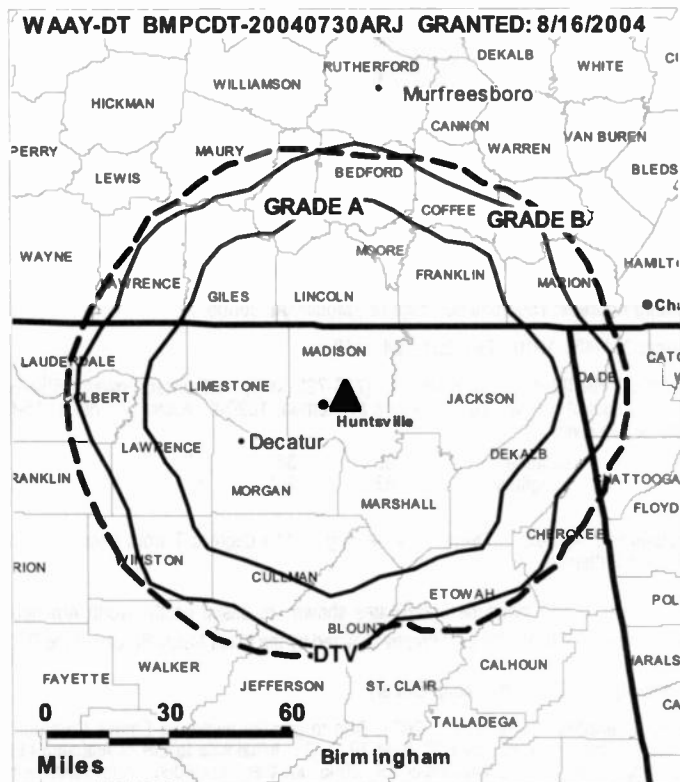
Chris Kidd, General & Local Sales Manager.

Ben Boles, News Director.

Jim Bowman, Chief Engineer.

Kim Greene, Business Manager.

David Keller, Program Director.



© 2007 Warren Communications News

Tracy Slayton, Creative Services Director.

Robin Perry, Traffic Manager.

City of License: Huntsville. **Station DMA:** Huntsville-Decatur (Florence), AL.

Rank: 84.

Nielsen Data: Not available.

WAAY-TV

Ch. 31

Network Service: ABC.

Licensee: Piedmont Television of Huntsville License LLC, 7621 Little Ave., Suite 506, Charlotte, NC 28226.

Studio: 1000 Monte Sano Blvd., Huntsville, AL 35801.

Mailing Address: 1000 Monte Sano Blvd., Huntsville, AL 35801.

Phone: 256-533-3131. **Fax:** 256-533-6616.

E-mail: newsteam@waaytv.com

Web Site: http://www.waaytv.com

Technical Facilities: Channel No. 31 (572-578 MHz). Authorized power: 674.53-kw visual, 75.68-kw aural. Antenna: 1792-ft above av. terrain, 999-ft. above ground, 2549-ft. above sea level.

Latitude 34° 44' 15"
Longitude 86° 32' 02"

Holds CP for change to 1120-kw max. visual, 1772-ft above av. terrain, 968-ft. above ground, 2523-ft. above sea level; BPCT-20020508AAF.

Transmitter: 1000 Monte Sano Blvd., Huntsville.

Digital Facilities: Channel No. 32 (578-584 MHz). Power: 468-kw max. visual. Antenna: 1696-ft above av. terrain, 906-ft. above ground, 2454-ft. above sea level.

Latitude 34° 44' 12"
Longitude 86° 31' 59"

FCC Digital File Number: BPCDT-19991101AGT. Granted: August 16, 2004.

Note: Latitude and longitude coordinates shown are based on the North American Datum of 1927 (NAD 27) as currently required by the Mass Media Bureau of the FCC.

Multichannel TV Sound: Stereo and separate audio program.

Satellite Earth Stations: Andrew, 7-meter, RCA, Ku-band; Andrew, 3-meter, RCA, Avantek receivers.

News Services: NIWS, AP, ABC NewsOne.

Ownership: Piedmont Television Holdings LLC (Group Owner).

Began Operation: August 1, 1959. Sale to Smith Broadcasting Inc. by P. T. Gunn, James R. Cleary & Associates approved by FCC November 13, 1963 (Television Digest, Vol. 3:30). Sale to Grapevine Communications Inc. from Smith Broadcasting Inc. approved by FCC July 19, 1999. (Vol. 39:21). Merger with GOCOM Communications LLC approved by FCC November 1, 1999. GOCOM Holdings LLC now Piedmont Television Holdings LLC.

Represented (sales): Millennium Sales & Marketing.

Represented (legal): Cohn & Marks LLP.

Represented (engineering): Carl T. Jones Corp.

Personnel:

Peter O'Brien, General Manager & National Sales Manager.

Chris Kidd, General & Local Sales Manager.

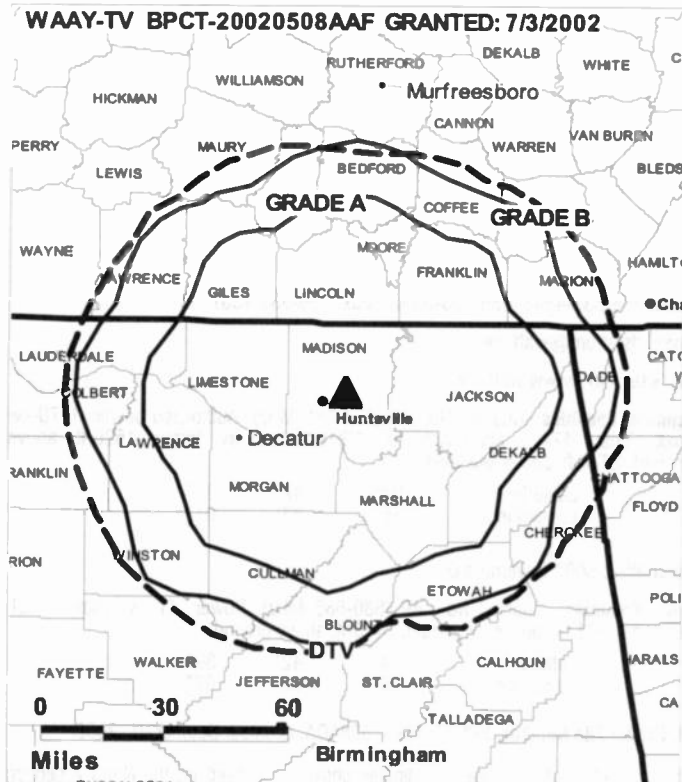
Ben Boles, News Director.

Jim Bowman, Chief Engineer.

Kim Greene, Business Manager.

David Keller, Program Director.

WAAY-TV BPCT-20020508AAF GRANTED: 7/3/2002



© 2007 Warren Communications News

Tracy Slayton, Creative Services Director.

Robin Perry, Traffic Manager.

Rates: On request.

City of License: Huntsville. **Station OMA:** Huntsville-Decatur (Florence), AL.

Rank: 84.

Circulation © 2006 Nielsen. Coverage based on Nielsen study.

| GrandTotal | Cable TV Households | Non-cable TV Households | Total TV Households |
|-----------------------------------|---------------------|-------------------------|---------------------|
| Estimated Station Totals * | 319,720 | 160,600 | 480,320 |
| Average Weekly Circulation (2006) | 158,398 | 65,086 | 223,484 |
| Average Daily Circulation (2006) | | | 93,861 |
| Station OMA Total | Cable TV Households | Non-cable TV Households | Total TV Households |
| Estimated Station Totals * | 245,710 | 125,110 | 370,820 |
| Average Weekly Circulation (2006) | 145,286 | 60,899 | 206,185 |
| Average Daily Circulation (2006) | | | 87,313 |
| Other OMA Total | Cable TV Households | Non-cable TV Households | Total TV Households |
| Estimated Station Totals * | 74,010 | 35,490 | 109,500 |
| Average Weekly Circulation (2006) | 13,112 | 4,187 | 17,299 |
| Average Daily Circulation (2006) | | | 6,548 |

*Estimated station totals are sums of the Nielsen TV and Cable TV household estimates for each county in which the station registers viewing of more than 5% as per the Nielsen Survey Methods.

WAFF
Ch. 48

Network Service: NBC.

Licensee: WAFF License Subsidiary LLC, 201 Monroe St., RSA Tower, 20th Floor, Montgomery, AL 36104.

Studio: 1414 N. Memorial Pkwy., Huntsville, AL 35801.

Mailing Address: 1414 N. Memorial Pkwy., Huntsville, AL 35801.

Phone: 256-533-4848; 256-533-6397. **Fax:** 256-533-1337.

E-mail: dstafford@waff.com

Web Site: http://www.waff.com

Technical Facilities: Channel No. 48 (674-680 MHz). Authorized power: 1170-kw max. visual, 117-kw aural. Antenna: 1900-ft above av. terrain, 1526-ft. above ground, 2678-ft. above sea level.

Latitude 34° 42' 39"
Longitude 86° 32' 07"

Transmitter: 5000 Governors Dr.

Digital Facilities: Channel No. 49 (680-686 MHz). Power: 41-kw max. visual. Antenna: 1811-ft above av. terrain, 1415-ft. above ground.

Latitude 34° 42' 39"
Longitude 86° 32' 07"

FCC Digital File Number: BPCDT-19991028ADA. Granted: October 01, 2002.

Note: Latitude and longitude coordinates shown are based on the North American Datum of 1927 (NAD 27) as currently required by the Mass Media Bureau of the FCC.

Satellite Earth Stations: Transmitter RCA; ADM, 6.1-meter C-band; Harris, 8-meter Ku-band; Harris, 3-meter Ku-band; M/A-Corn, 3.7-meter C-band; Scientific-Atlanta, 4.5-meter Ku-band; M/A-Corn, Kavouras, Harris, Avcom receivers.

News Service: AP.

Ownership: Raycom Media Inc. (Group Owner).

Began Operation: July 4, 1954. Sale to present owner by AFLAC Inc. approved by FCC March 21, 1997. Sale to AFLAC Inc. by International TV Corp. approved by FCC May 16, 1978. Sale to International TV Corp. by Frank Whisenant, et al., approved by FCC October 24, 1974.

Represented (sales): Harrington, Righter & Parsons Inc.

Represented (legal): Covington & Burling.

Represented (engineering): duTreil, Lundin & Rackley Inc.

Personnel:

Lee Meredith, Vice President & General Manager.

Dale Stafford, General & National Sales Manager.

Susan Craft, Local Sales Manager.

Tracy Gallien-Rogers, News Director.

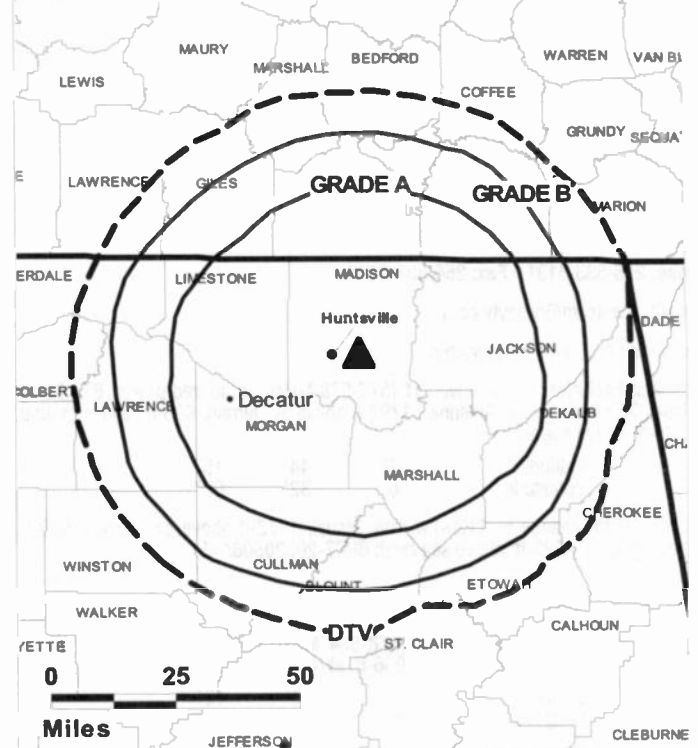
J. T. Harriman, Engineering Director.

Rick Roberts, Business Manager.

Leigh Smith, Programming Director.

Becky Nichols, Marketing & Promotion Director.

WAFF BPCT-19790828KE GRANTED: 1/31/1980



© 2007 Warren Communications News

Bud Gambrell, Production Manager.

Highest 30 Sec. Rate: \$6500.

City of License: Huntsville. **Station DMA:** Huntsville-Decatur (Florence), AL.

Rank: 84.

Circulation © 2006 Nielsen. Coverage based on Nielsen study.

| GrandTotal | Cable TV Households | Non-cable TV Households | Total TV Households |
|-----------------------------------|---------------------|-------------------------|---------------------|
| Estimated Station Totals * | 312,880 | 168,320 | 481,200 |
| Average Weekly Circulation (2006) | 184,458 | 77,706 | 262,164 |
| Average Daily Circulation (2006) | | | 141,687 |
| Station DMA Total | Cable TV Households | Non-cable TV Households | Total TV Households |
| Estimated Station Totals * | 245,710 | 125,110 | 370,820 |
| Average Weekly Circulation (2006) | 166,152 | 73,226 | 239,378 |
| Average Daily Circulation (2006) | | | 131,764 |
| Other DMA Total | Cable TV Households | Non-cable TV Households | Total TV Households |
| Estimated Station Totals * | 67,170 | 43,210 | 110,380 |
| Average Weekly Circulation (2006) | 18,306 | 4,480 | 22,786 |
| Average Daily Circulation (2006) | | | 9,923 |

*Estimated station totals are sums of the Nielsen TV and Cable TV household estimates for each county in which the station registers viewing of more than 5% as per the Nielsen Survey Methods.

WAFF-DT
Ch. 49

Network Service: NBC.

Licensee: WAFF License Subsidiary LLC, 201 Monroe St., RSA Tower, 20th Floor, Montgomery, AL 36104.

Studio: 1414 N. Memorial Pkwy., Huntsville, AL 35801.

Mailing Address: 1414 N. Memorial Pkwy., Huntsville, AL 35801.

Phone: 256-533-4848; 256-533-6397. **Fax:** 256-533-1337.

E-mail: dstafford@waff.com

Web Site: http://www.waff.com

Technical Facilities: Channel No. 49 (680-686 MHz). Authorized power: 41-kw max. visual. Antenna: 1811-ft above av. terrain, 1415-ft. above ground.

| | | | |
|-----------|-----|-----|-----|
| Latitude | 34° | 42' | 39" |
| Longitude | 86° | 32' | 07" |

Note: Latitude and longitude coordinates shown are based on the North American Datum of 1927 (NAD 27) as currently required by the Mass Media Bureau of the FCC.

Multichannel TV Sound: Stereo only.

Satellite Earth Stations: Transmitter RCA; Harris, 3-meter Ku-band; M/A-Com, 3.7-meter C-band; Scientific-Atlanta, 4.5-meter Ku-band; ADM, 6.1-meter C-band; Harris, 8-meter Ku-band; M/A-Com, Kavouras, Harris, Avcom receivers.

Ownership: Raycom Media Inc. (Group Owner).

Began Operation: October 1, 2002.

Represented (legal): Covington & Burling.

Represented (sales): Harrington, Righter & Parsons Inc.

Personnel:

- Lee Meredith, Vice President & General Manager.
- Dale Stafford, General & National Sales Manager.
- Susan Craft, Local Sales Manager.
- Tracy Gallen-Rogers, News Director.
- J. T. Harriman, Engineering Director.
- Rick Roberts, Business Manager.



© 2007 Warren Communications News

Lelgh Smith, Programming Director.

Becky Nichols, Marketing & Promotion Director.

Bud Gambrell, Production Manager.

City of License: Huntsville. **Station DMA:** Huntsville-Decatur (Florence), AL.

Rank: 84.

Nielsen Data: Not available.

WHNT-DT
Ch. 59

Network Service: CBS.

Grantee: New York Times Management Services, 2202 N. Westshore Blvd., Suite 370, Tampa, FL 33607.

Studio: 200 Holmes Ave., Huntsville, AL 35804.

Mailing Address: PO Box 19, Huntsville, AL 35804.

Phone: 256-533-1919; 800-533-8819. **Fax:** 256-533-4503.

E-mail: nonda.sloan@whnt.com

Web Site: http://www.whnt.com

Technical Facilities: Channel No. 59 (740-746 MHz). Authorized power: 1000-kw max. visual, aural. Antenna: 1686-ft above av. terrain, 853-ft. above ground, 2457-ft. above sea level.

| | | | |
|-----------|-----|-----|-----|
| Latitude | 34° | 44' | 19" |
| Longitude | 86° | 31' | 56" |

Note: Latitude and longitude coordinates shown are based on the North American Datum of 1927 (NAD 27) as currently required by the Mass Media Bureau of the FCC.

Satellite Earth Station: Andrew receivers, Ku & C-band.

Ownership: The New York Times Co. (Group Owner).

Began Operation: April 9, 2002. Station operating under Special Temporary Authority at 450-kw max. visual.

Represented (sales): Continental Television Sales.

Represented (legal): Holland & Knight LLP.

Personnel:

Tharon Honeycutt, President & General Manager.

Stan Pylant, Vice President & General Sales Manager.

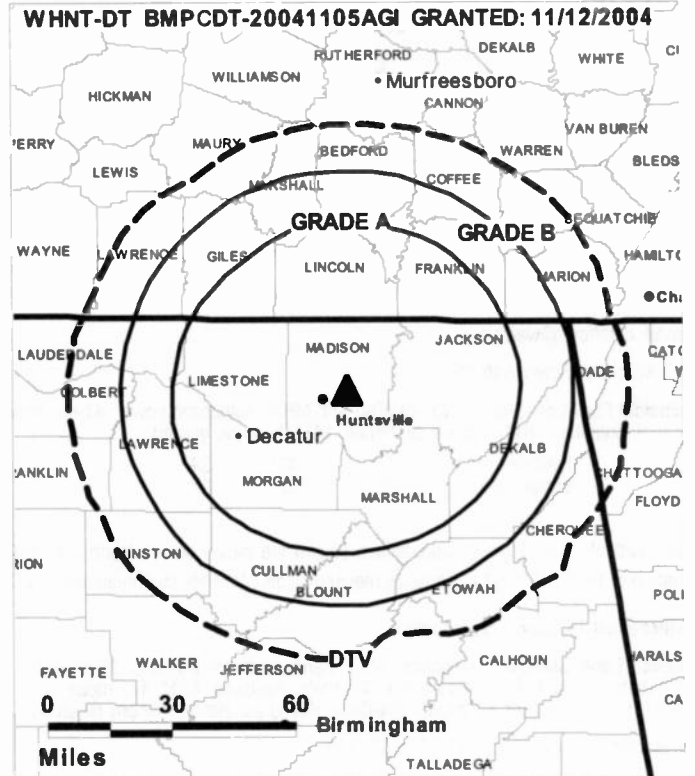
Nonda Sloan, Vice President & Business Manager.

Heather Carlton, Local Sales Manager.

Kevin Osgood, News Director.

Steve King, Chief Engineer.

Anna Messick, Program Director.



© 2007 Warren Communications News

Lee Erickson, Production Manager.

Judy Cornelius, Creative Services Director.

Terry Robinson, Traffic Manager.

City of License: Huntsville. **Station DMA:** Huntsville-Decatur (Florence), AL.

Rank: 84.

Nielsen Data: Not available.

WHNT-TV
Ch. 19

Network Service: CBS.

Licensee: New York Times Management Services, 2202 N. Westshore Blvd., Suite 370, Tampa, FL 33607.

Studio: 200 Holmes Ave., Huntsville, AL 35801.

Mailing Address: PO Box 19, Huntsville, AL 35804.

Phone: 256-533-1919; 800-533-8819. **Fax:** 256-533-4503.

E-mail: nonda.sloan@whnt.com

Web Site: http://www.whnt19.com

Technical Facilities: Channel No. 19 (500-506 MHz). Authorized power: 1290-kw max. visual. Antenna: 1742-ft above av. terrain, 909-ft. above ground, 2513-ft. above sea level.

Latitude 34° 44' 19"
Longitude 86° 31' 56"

Transmitter: 960 Monte Sano Blvd., Huntsville.

Digital Facilities: Channel No. 59 (740-746 MHz). Power: 1000-kw max. visual, aural. Antenna: 1686-ft above av. terrain, 853-ft. above ground, 2457-ft. above sea level.

Latitude 34° 44' 19"
Longitude 86° 31' 56"

FCC Digital File Number: BMPCDT-20000210AAZ. Granted: November 12, 2004.

Note: Latitude and longitude coordinates shown are based on the North American Datum of 1927 (NAD 27) as currently required by the Mass Media Bureau of the FCC.

Satellite Earth Stations: Transmitter Harris; Scientific-Atlanta, 7-meter; Scientific-Atlanta, 4.7-meter; Scientific-Atlanta receivers.

News Services: NYT, AP.

Ownership: The New York Times Co. (Group Owner).

Began Operation: November 28, 1963. Sale to present owner by Charles Grisham & Tom Percer approved by FCC February 27, 1980 (Television Digest, Vol. 19:31).

Represented (sales): Continental Television Sales.

Represented (legal): Holland & Knight LLP.

Personnel:

Tharon Honeycutt, President & General Manager.

Stan Pylant, Vice President & General Sales Manager.

Nonda Sloan, Vice President & Business Manager.

Heather Cariton, Local Sales Manager.

Kevin Osgood, News Director.

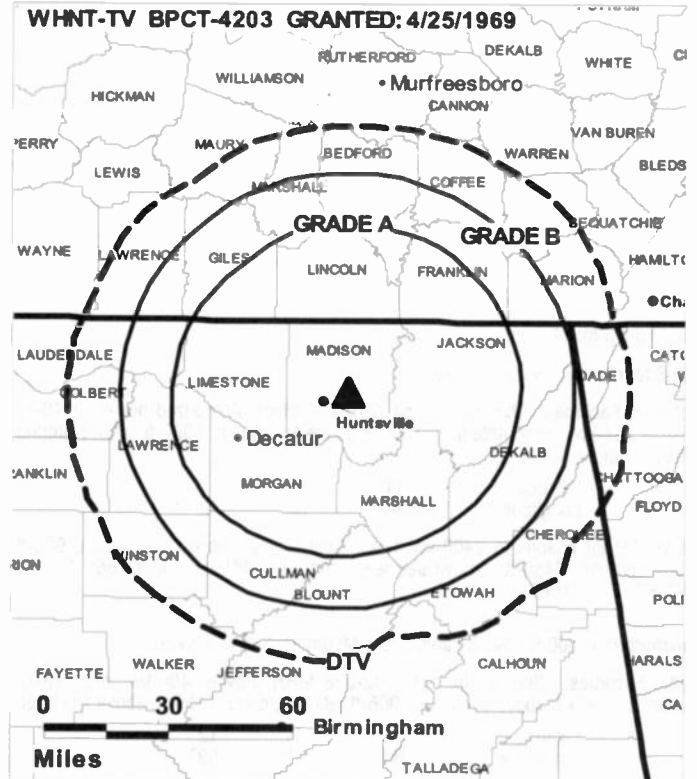
Steve King, Chief Engineer.

Anna Messick, Program Director.

Lee Erickson, Production Manager.

Judy Cornelius, Creative Services Director.

Terry Robinson, Traffic Manager.



© 2007 Warren Communications News

Highest 30 Sec. Rate: \$1000.

City of License: Huntsville. **Station DMA:** Huntsville-Decatur (Florence), AL.

Rank: 84.

Circulation © 2006 Nielsen. Coverage based on Nielsen study.

| GrandTotal | Cable TV Households | Non-cable TV Households | Total TV Households |
|-----------------------------------|---------------------|-------------------------|---------------------|
| Estimated Station Totals * | 279,330 | 175,350 | 454,680 |
| Average Weekly Circulation (2006) | 186,028 | 83,755 | 269,783 |
| Average Daily Circulation (2006) | | | 140,927 |
| Station DMA Total | Cable TV Households | Non-cable TV Households | Total TV Households |
| Estimated Station Totals * | 245,710 | 125,110 | 370,820 |
| Average Weekly Circulation (2006) | 172,902 | 77,086 | 249,988 |
| Average Daily Circulation (2006) | | | 131,513 |
| Other DMA Total | Cable TV Households | Non-cable TV Households | Total TV Households |
| Estimated Station Totals * | 33,620 | 50,240 | 83,860 |
| Average Weekly Circulation (2006) | 13,126 | 6,669 | 19,795 |
| Average Daily Circulation (2006) | | | 9,414 |

*Estimated station totals are sums of the Nielsen TV and Cable TV household estimates for each county in which the station registers viewing of more than 5% as per the Nielsen Survey Methods.

WZDX
Ch. 54

Network Service: FOX.

Licensee: Huntsville Television Acquisition Licensing LLC, 915 Middle River Dr., Suite 409, Fort Lauderdale, FL 33304.

Studio: 1309 N. Memorial Parkway, Huntsville, AL 35801.

Mailing Address: PO Box 3889, Huntsville, AL 35810.

Phone: 256-533-5454. **Fax:** 256-533-5315.

E-mail: gm@fox54.com

Web Site: http://www.fox54.com/

Technical Facilities: Channel No. 54 (710-716 MHz). Authorized power: 2240-kw visual, 224-kw aural. Antenna: 1690-ft above av. terrain, 1000-ft. above ground, 2460-ft. above sea level.

Latitude 34° 38' 11"
Longitude 86° 30' 42"

Holds CP for change to 2400-kw max. visual, 1699-ft above av. terrain, 906-ft. above ground, 2456-ft. above sea level; lat. 34° 44' 12", long. 86° 31' 59", BMPCT-20020708AAV.

Transmitter: 11000 Shawnee Lane, Green Mountain, S of Huntsville.

Digital Facilities: Channel No. 41 (632-638 MHz). Power: 400-kw max. visual. Antenna: 1699-ft above av. terrain, 906-ft. above ground, 1550-ft. above sea level.

Latitude 34° 44' 12"
Longitude 86° 31' 59"

Note: Latitude and longitude coordinates shown are based on the North American Datum of 1927 (NAD 27) as currently required by the Mass Media Bureau of the FCC.

Ownership: Grant Broadcasting Stations (Group Owner).

Began Operation: April 4, 1985. Sale to present owner by Community Service Broadcasting approved by FCC January 4, 1990.

Represented (sales): Blair Television.

Represented (legal): Wilkinson Barker Knauer LLP.

Personnel:

Milton Grant, President & General Manager.

Kevin Tucker, General Sales Manager.

Christy Martin, Local Sales Manager.

Paul Imbragullo, National Sales Manager.

Harry Wilkins, Engineering Director.

Gloria Johnson, Business Manager.

Linda Jones, Program Manager.

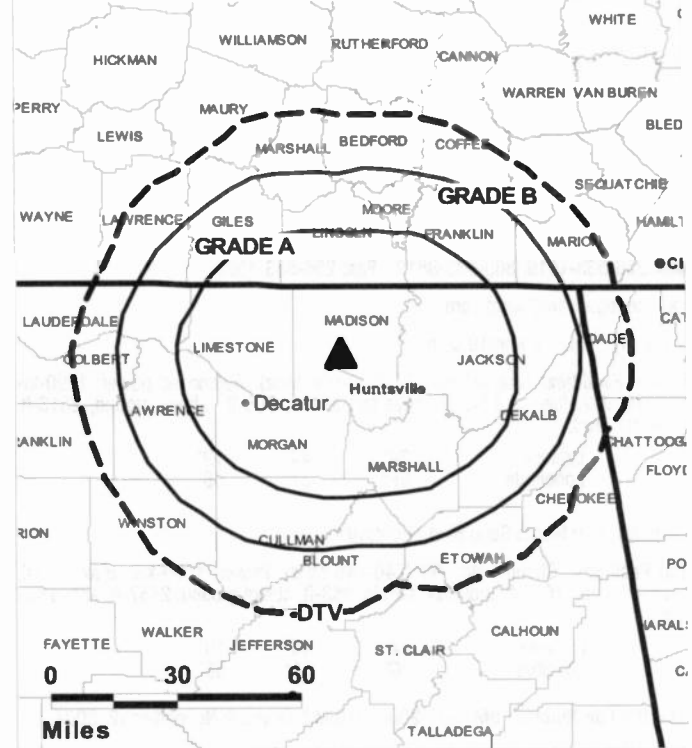
Frank White, Promotion Director.

John Finley, Production Manager.

Patrick O'Connor, Traffic Manager.

Highest 30 Sec. Rate: \$800.

WZDX BMPCT-20020708AAV GRANTED: 4/2/2003



© 2007 Warren Communications News

City of License: Huntsville. **Station OMA:** Huntsville-Decatur (Florence), AL.

Rank: 84.

Circulation © 2006 Nielsen. Coverage based on Nielsen study.

| GrandTotal | Cable TV Households | Non-cable TV Households | Total TV Households |
|-----------------------------------|------------------------|----------------------------|------------------------|
| Estimated Station Totals * | 264,560 | 173,640 | 438,200 |
| Average Weekly Circulation (2006) | 123,272 | 59,731 | 183,003 |
| Average Daily Circulation (2006) | | | 61,554 |
| Station DMA Total | Cable TV Households | Non-cable TV Households | Total TV Households |
| Estimated Station Totals * | 245,710 | 125,110 | 370,820 |
| Average Weekly Circulation (2006) | 118,137 | 55,825 | 173,962 |
| Average Daily Circulation (2006) | | | 58,903 |
| Other DMA Total | Cable TV Households | Non-cable TV Households | Total TV Households |
| Estimated Station Totals * | 18,850 | 48,530 | 67,380 |
| Average Weekly Circulation (2006) | 5,135 | 3,906 | 9,041 |
| Average Daily Circulation (2006) | | | 2,651 |

*Estimated station totals are sums of the Nielsen TV and Cable TV household estimates for each county in which the station registers viewing of more than 5% as per the Nielsen Survey Methods.

Alabama — Huntsville

WZDX-DT Ch. 41

Network Service: MNT, FOX.

Licensee: Huntsville Television Acquisition Licensing LLC, 915 Middle River Dr., Suite 409, Fort Lauderdale, FL 33304.

Studio: 1309 N. Memorial Pkwy., Huntsville, AL 35801.

Mailing Address: PO Box 3889, Huntsville, AL 35810.

Phone: 256-533-5454. **Fax:** 256-533-5315.

E-mail: gm@fox54.com

Web Site: <http://www.fox54.com/>

Technical Facilities: Channel No. 41 (632-638 MHz). Authorized power: 400-kw max. visual. Antenna: 1699-ft above av. terrain, 906-ft. above ground, 1550-ft. above sea level.

| | | | |
|-----------|-----|-----|-----|
| Latitude | 34° | 44' | 12" |
| Longitude | 86° | 31' | 59" |

Note: Latitude and longitude coordinates shown are based on the North American Datum of 1927 (NAD 27) as currently required by the Mass Media Bureau of the FCC.

Ownership: Grant Broadcasting Stations (Group Owner).

Began Operation: June 1, 2002. Standard Definition.

Represented (sales): Blair Television.

Represented (legal): Wilkinson Barker Knauer LLP.

Personnel:

Milton Grant, President & General Manager.

Kevin Tucker, General Sales Manager.

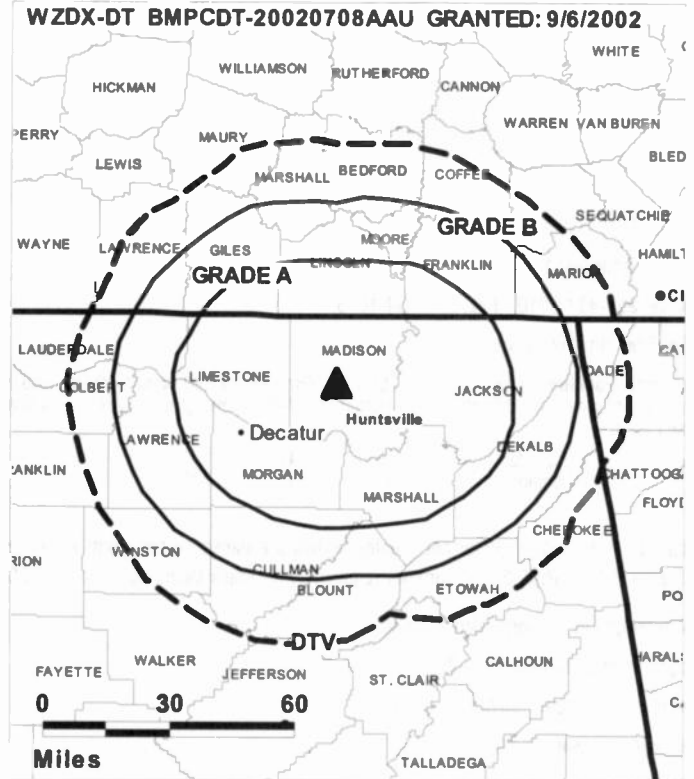
Christy Martin, Local Sales Manager.

Paul Imbragullo, National Sales Manager.

Harry Wilkins, Engineering Director.

Gloria Johnson, Business Manager.

Linda Jones, Program Manager.



Frank White, Promotion Director.

John Finley, Production Manager.

Patrick O'Connor, Traffic Manager.

City of License: Huntsville. **Station DMA:** Huntsville-Decatur (Florence), AL.

Rank: 84.

Nielsen Data: Not available.

WALA-DT

Ch. 9

Network Service: FOX.

Licensee: LIN of Alabama LLC, c/o LIN Television Corp., 4 Richmond Square, Suite 200, Providence, RI 02906.

Studio: 1501 Satchel Paige Dr., Mobile, AL 36606.

Mailing Address: 1501 Satchel Paige Dr., Mobile, AL 36606.

Phone: 251-434-1010. **Fax:** 251-434-1073.

Web Site: <http://www.fox10tv.com>

Technical Facilities: Channel No. 9 (186-192 MHz). Authorized power: 29-kw visual, aural. Antenna: 1250-ft above av. terrain, 1161-ft. above ground, 1362-ft. above sea level.

| | | | |
|-----------|-----|-----|-----|
| Latitude | 30° | 41' | 17" |
| Longitude | 87° | 47' | 54" |

Note: Latitude and longitude coordinates shown are based on the North American Datum of 1927 (NAD 27) as currently required by the Mass Media Bureau of the FCC.

Ownership: LIN TV Corp. (Group Owner).

Began Operation: October 1, 2000.

Represented (legal): Covington & Burling.

Represented (sales): TeleRep Inc.

Personnel:

Vanessa Oubre, Vice President & General Manager.

Bebe Talley-Francis, General Sales Manager.

Faye Olensky, Local Sales Manager.

Mike Kelly, National Sales Manager.

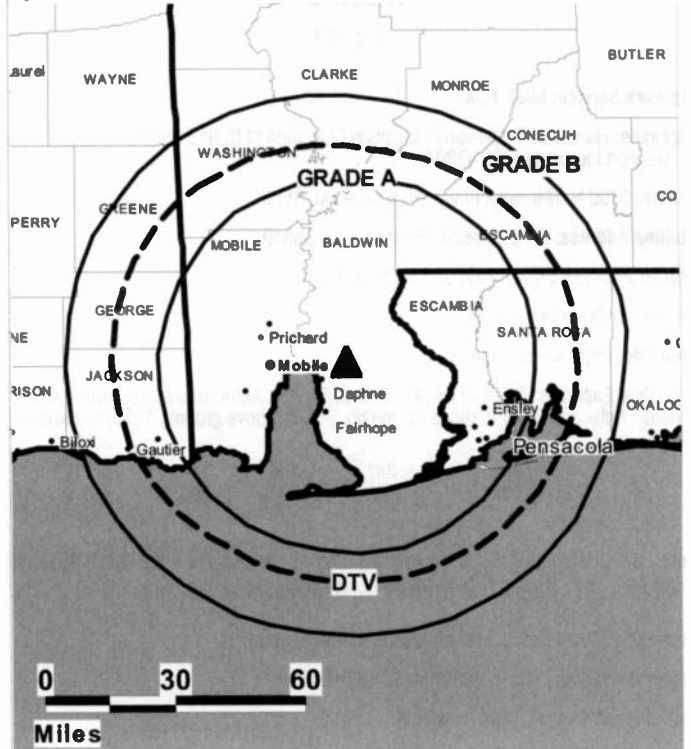
Bob Cashen, News Director.

Roland Fields, Chief Engineer & Production Manager.

Barry Cooney, Business Manager.

Dave Ward, Program Manager.

WALA-DT BMPCDT-20041026ADT GRANTED: 11/1/2004



© 2007 Warren Communications News

Kristen Mosley, Promotion & Creative Services Director.

Larry Pate, Research Director.

Marsha Pruss, Traffic Manager.

City of License: Mobile.

Station DMA: Mobile, AL-Pensacola (Fort Walton Beach), FL. **Rank:** 59.

Nielsen Data: Not available.

WALA-TV
Ch. 10

Network Service: FOX.

Licensee: LIN of Alabama LLC, c/o LIN Television Corp., 4 Richmond Square, Suite 200, Providence, RI 02906.

Studio: 1501 Satchell Paige Dr., Mobile, AL 36606.

Mailing Address: 1501 Satchell Paige Dr., Mobile, AL 36606.

Phone: 251-434-1010. **Fax:** 251-434-1073.

Web Site: <http://www.fox10tv.com>

Technical Facilities: Channel No. 10 (192-198 MHz). Authorized power: 316-kw visual, 45.7-kw aural. Antenna: 1246-ft above av. terrain, 1197-ft. above ground, 1397-ft. above sea level.

Latitude 30° 41' 16.02"
Longitude 87° 47' 53.57"

Transmitter: 16-mi. E of Mobile.

Digital Facilities: Channel No. 9 (186-192 MHz). Power: 29-kw visual, aural. Antenna: 1250-ft above av. terrain, 1161-ft. above ground, 1362-ft. above sea level.

Latitude 30° 41' 17"
Longitude 87° 47' 54"

FCC Digital File Number: BPCDT-19991028AEO. Granted: November 01, 2004.

Note: Latitude and longitude coordinates shown are based on the North American Datum of 1927 (NAD 27) as currently required by the Mass Media Bureau of the FCC.

News Services: UPI, AP.

Ownership: LIN TV Corp. (Group Owner).

Began Operation: January 14, 1953. Sale to present owner by Emmis Communications Corp. approved by FCC November 29, 2005. Sale to Emmis Communications Corp. by Silver King approved by FCC June 23, 1998. Sale to Silver King approved by FCC August 16, 1996. Sale to SF Broadcasting by Burnham Broadcasting approved by FCC August 17, 1995. Sale to Burnham Broadcasting approved April 26, 1989. Sale to Knight-Ridder by Gannett Broadcasting Group following purchase of Evening News Assn. approved by FCC January 13, 1986. Previous sale by Roywood Corp. approved by FCC October 31, 1969. Sale to Roywood by W. O. Pape approved by FCC November 5, 1964.

Represented (sales): TeleRep Inc.

Represented (legal): Covington & Burling.

Personnel:

Vanessa Dubre, Vice President & General Manager.

Bebe Talley-Francis, General Sales Manager.

Faye Olensky, Local Sales Manager.

Mike Kelly, National Sales Manager.

Bob Cashen, News Director.

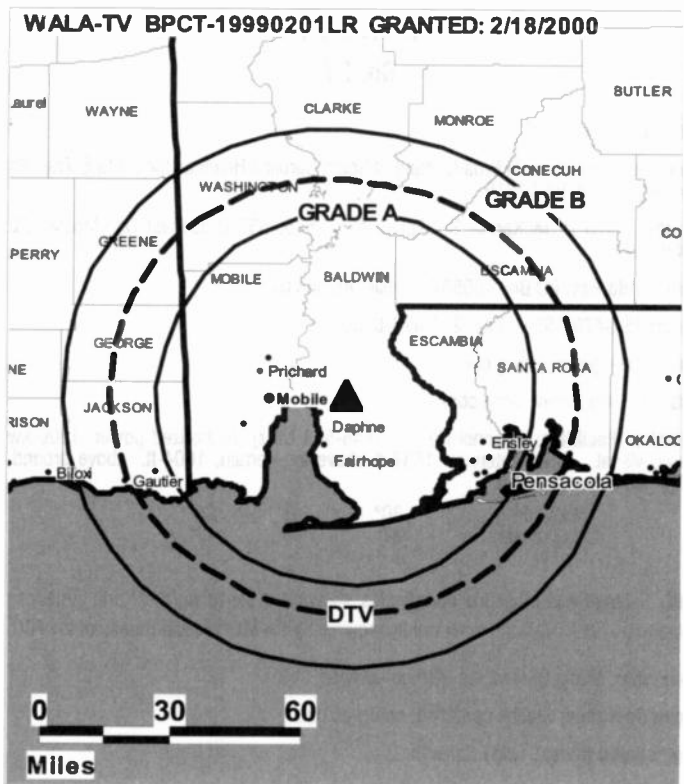
Roland Fields, Chief Engineer & Production Manager.

Barry Cooney, Business Manager.

Dave Ward, Program Manager.

Kristen Mosley, Promotion & Creative Services Director.

Larry Pate, Research Director.



© 2007 Warren Communications News

Marsha Pruss, Traffic Manager.

Rates: On request.

City of License: Mobile.

Station DMA: Mobile, AL-Pensacola (Fort Walton Beach), FL. Rank: 59.

Circulation © 2006 Nielsen. Coverage based on Nielsen study.

| GrandTotal | Cable TV Households | Non-cable TV Households | Total TV Households |
|-----------------------------------|---------------------|-------------------------|---------------------|
| Estimated Station Totals * | 450,350 | 179,350 | 629,700 |
| Average Weekly Circulation (2006) | 250,577 | 96,846 | 347,423 |
| Average Daily Circulation (2006) | | | 159,596 |
| Station DMA Total | Cable TV Households | Non-cable TV Households | Total TV Households |
| Estimated Station Totals * | 342,530 | 160,130 | 502,660 |
| Average Weekly Circulation (2006) | 225,009 | 93,706 | 318,715 |
| Average Daily Circulation (2006) | | | 149,422 |
| Other DMA Total | Cable TV Households | Non-cable TV Households | Total TV Households |
| Estimated Station Totals * | 107,820 | 19,220 | 127,040 |
| Average Weekly Circulation (2006) | 25,568 | 3,140 | 28,708 |
| Average Daily Circulation (2006) | | | 10,174 |

*Estimated station totals are sums of the Nielsen TV and Cable TV household estimates for each county in which the station registers viewing of more than 5% as per the Nielsen Survey Methods.

Alabama — Mobile

WKRQ-DT

Ch. 27

Network Service: CBS.

Licensee: Media General Broadcasting of South Carolina Holdings Inc., 333 E. Franklin St., Richmond, VA 23219.

Studios: 1410 N. McKenzie St., Foley, AL 36535; 555 Broadcast Dr., Mobile, AL 36606.

Mailing Address: PO Box 160587, Mobile, AL 36616.

Phone: 251-479-5555. **Fax:** 251-473-8130.

E-mail: scosgrove@wkrq.com

Web Site: <http://www.wkrq.com>

Technical Facilities: Channel No. 27 (548-554 MHz). Authorized power: 1000-kw max. visual, aural. Antenna: 1637-ft above av. terrain, 1604-ft. above ground, 1774-ft. above sea level.

| | | | |
|-----------|-----|-----|-----|
| Latitude | 30° | 41' | 20" |
| Longitude | 87° | 49' | 49" |

Note: Latitude and longitude coordinates shown are based on the North American Datum of 1927 (NAD 27) as currently required by the Mass Media Bureau of the FCC.

Ownership: Media General Inc. (Group Owner).

Began Operation: Station operating; no on-air date.

Represented (sales): MMT Sales Inc.

Represented (legal): Dow, Lohnes & Albertson PLLC.

Personnel:

Joe Goleniowski, Vice President & General Manager.

Dave Mooney, Operations Manager.

Warren Fihhr, General Sales Manager.

Sue Cosgrove-Janssen, Local Sales Manager.

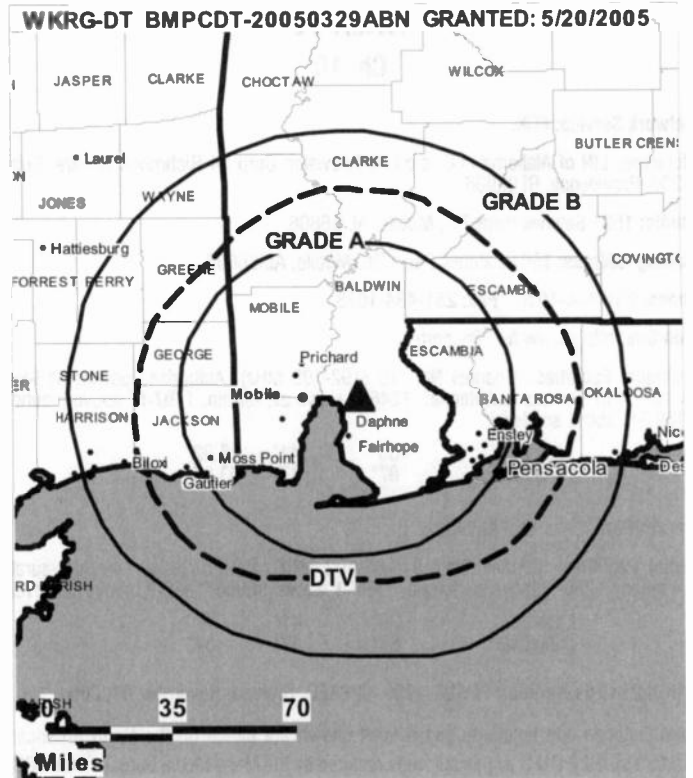
Mark Bunting, National Sales Manager.

Dan Cates, News Director.

Jim Richardson, Chief Engineer.

Patrice Gunter, Business Manager.

Venetia Rainer, Program & Human Resources Director.



Cindy Peters, Research Director.

Robin Delaney, Creative Services & Production Director.

Beverly Hartman, Traffic Manager.

Deborah Kennedy, Community Affairs Director.

City of License: Mobile.

Station DMA: Mobile, AL-Pensacola (Fort Walton Beach), FL. Rank: 59.

Nielsen Data: Not available.

Alabama — Mobile

**WKRG-TV
Ch. 5**

Network Service: CBS.

Licensee: Media General Broadcasting of South Carolina Holdings Inc., 333 E. Franklin St., Richmond, VA 23219.

Studios: 1410 N. McKenzie St., Foley, AL 36535; 555 Broadcast Dr., Mobile, AL 36606.

Mailing Address: PO Box 160587, Mobile, AL 36616.

Phone: 251-479-5555. **Fax:** 251-473-8130.

E-mail: scosgrove@wkrq.com

Web Site: http://www.wkrq.com

Technical Facilities: Channel No. 5 (76-82 MHz). Authorized power: 100-kw visual, 20-kw aural. Antenna: 1637-ft above av. terrain, 1604-ft. above ground, 1774-ft. above sea level.

Latitude 30° 41' 19.6"
Longitude 87° 49' 49.4"

Transmitter: 0.8-mi. N of Hwy. 31, 1.5-mi. NE of intersection with Hwy. 181.

Digital Facilities: Channel No. 27 (548-554 MHz). Power: 1000-kw max. visual, aural. Antenna: 1637-ft above av. terrain, 1604-ft. above ground, 1774-ft. above sea level.

Latitude 30° 41' 20"
Longitude 87° 49' 49"

FCC Digital File Number: BMPCDT-20000501AGH. Granted: May 20, 2005.

Note: Latitude and longitude coordinates shown are based on the North American Datum of 1927 (NAD 27) as currently required by the Mass Media Bureau of the FCC.

Multichannel TV Sound: Stereo only.

Satellite Earth Stations: Transmitter RCA; Simulcast, 7-meter C-band; Scientific-Atlanta, 7-meter C-band.

News Services: CNN Newsource, CBS Newspath, AP.

Ownership: Media General Inc. (Group Owner).

Began Operation: August 29, 1955. Sale to present owner by Spartan Communications Inc. approved by FCC March 22, 2000. Sale to Spartan Communications Inc. by WKRG-TV Inc. approved by FCC March 24, 1998. Sale of 50% to Giddens (WKRG-TV Inc.) by Mobile Register and Press approved by FCC September 28, 1966 (Television Digest, Vol. 6:40). Sale to co-equal owners Giddens Television Inc. & Mobile Register & Press, group in which Kenneth R. Giddens had 20% interest, approved by FCC February 20, 1958 (Vol. 13:46; 14:8).

Represented (sales): MMT Sales Inc.

Represented (legal): Dow, Lohnes & Albertson PLLC.

Represented (engineering): Edward F. Lorentz & Associates.

Personnel:

Joe Goleniowski, Vice President & General Manager.

Dave Mooney, Operations Manager.

Warren Filhr, General Sales Manager.

Sue Cosgrove-Janssen, Local Sales Manager.

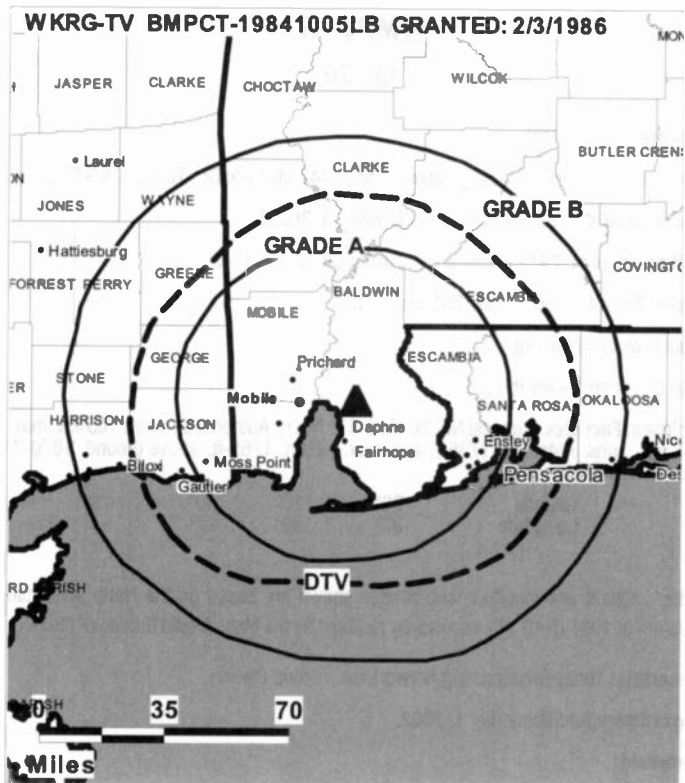
Mark Bunting, National Sales Manager.

Dan Cates, News Director.

Jim Richardson, Chief Engineer.

Patrice Gunter, Business Manager.

Venetia Rainer, Program & Human Resources Director.



© 2007 Warren Communications News

Cindy Peters, Research Director.

Robin DeLaney, Creative Services & Production Director.

Beverly Hartman, Traffic Manager.

Deborah Kennedy, Community Affairs Director.

Rates: On request.

City of License: Mobile.

Station DMA: Mobile, AL-Pensacola (Fort Walton Beach), FL. Rank: 59.

Circulation © 2006 Nielsen. Coverage based on Nielsen study.

| GrandTotal | Cable TV Households | Non-cable TV Households | Total TV Households |
|-----------------------------------|------------------------|----------------------------|------------------------|
| Estimated Station Totals * | 474,730 | 188,260 | 662,990 |
| Average Weekly Circulation (2006) | 263,140 | 107,015 | 370,155 |
| Average Daily Circulation (2006) | | | 176,771 |
| Station DMA Total | Cable TV Households | Non-cable TV Households | Total TV Households |
| Estimated Station Totals * | 342,530 | 160,130 | 502,660 |
| Average Weekly Circulation (2006) | 219,489 | 102,379 | 321,868 |
| Average Daily Circulation (2006) | | | 159,916 |
| Other DMA Total | Cable TV Households | Non-cable TV Households | Total TV Households |
| Estimated Station Totals * | 132,200 | 28,130 | 160,330 |
| Average Weekly Circulation (2006) | 43,651 | 4,636 | 48,287 |
| Average Daily Circulation (2006) | | | 16,855 |

*Estimated station totals are sums of the Nielsen TV and Cable TV household estimates for each county in which the station registers viewing of more than 5% as per the Nielsen Survey Methods.

WMPV-DT
Ch. 20

Network Service: TBN.

Licensee: Trinity Broadcasting Network Inc., 2442 Michelle Dr., Tustin, CA 92780.

Studio: 1668 W. I-65 Service Rd. S., Mobile, AL 36693.

Mailing Address: 2442 Michelle Dr., Tustin, CA 92780-3342.

Phone: 251-661-2101. **Fax:** 251-661-7121.

E-mail: wmpv@tbn.org

Web Site: <http://www.tbn.org>

Technical Facilities: Channel No. 20 (506-512 MHz). Authorized power: 105-kw max. visual, aural. Antenna: 1736-ft above av. terrain, 1765-ft. above ground, 1870-ft. above sea level.

| | | | |
|-----------|-----|-----|-----|
| Latitude | 30° | 36' | 40" |
| Longitude | 87° | 36' | 27" |

Note: Latitude and longitude coordinates shown are based on the North American Datum of 1927 (NAD 27) as currently required by the Mass Media Bureau of the FCC.

Ownership: Trinity Broadcasting Network Inc. (Group Owner).

Began Operation: December 1, 2002.

Personnel:

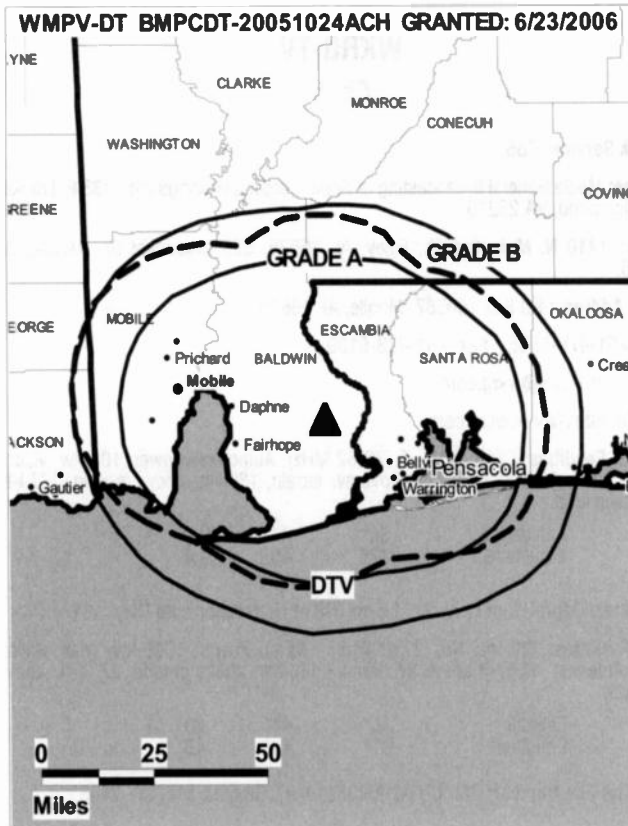
Linda Daniels-Dixon, General Manager.

Alvin Goins, Chief Engineer.

Latrynda Cunningham, Chief Financial Officer.

Heather McCollum, Program Director.

Joseph Mass, Traffic Manager.



City of License: Mobile.

Station DMA: Mobile, AL-Pensacola (Fort Walton Beach), FL. Rank: 59.

Nielsen Data: Not available.

WMPV-TV

Ch. 21

Network Service: TBN.

Licensee: Trinity Broadcasting Network Inc., 2442 Michelle Dr., Tustin, CA 92780.

Studio: 1668 W. I-65 Service Rd. S., Mobile, AL 36693.

Mailing Address: 1668 S. Beltline Hwy., Mobile, AL 36693.

Phone: 251-661-2101. **Fax:** 251-661-7121.

E-mail: wmpv@tbn.org

Web Site: http://www.tbn.org

Technical Facilities: Channel No. 21 (512-518 MHz). Authorized power: 4335-kw max. visual, 433.5-kw aural. Antenna: 1428-ft above av. terrain, 1401-ft. above ground, 1534-ft. above sea level.

Latitude 30° 35' 18"
Longitude 87° 33' 16"

Holds CP for change to 3083-kw max. visual, 1430-ft above av. terrain, 1401-ft. above ground, 1535-ft. above sea level; BPCT-20010905AAD.

Transmitter: Rte. 87, 0.9-mi. S of Rte. 10, Elsanor.

Digital Facilities: Channel No. 20 (506-512 MHz). Power: 105-kw max. visual, aural. Antenna: 1736-ft above av. terrain, 1765-ft. above ground, 1870-ft. above sea level.

Latitude 30° 36' 40"
Longitude 87° 36' 27"

FCC Digital File Number: BPCDT-19991101AHY. Granted: June 23, 2006.

Note: Latitude and longitude coordinates shown are based on the North American Datum of 1927 (NAD 27) as currently required by the Mass Media Bureau of the FCC.

Satellite Earth Stations: Transmitter Townsend; Microdyne, ; Scientific-Atlanta, 4.6-meter C-band; AFC, 5-meter C-band.

Ownership: Trinity Broadcasting Network Inc. (Group Owner).

Began Operation: December 15, 1985. Sale to Sonlight Broadcasting Systems Inc. by Doyle Brunson approved by FCC July 27, 1989. Sale to All American TV Inc. by Sonlight approved by FCC May 16, 1997. Sale to present owner by All American TV Inc. approved by FCC May 8, 2000.

Represented (legal): Shaw Pittman.

Personnel:

Linda Daniels-Dixon, General Manager.

Alvin Goins, Chief Engineer.

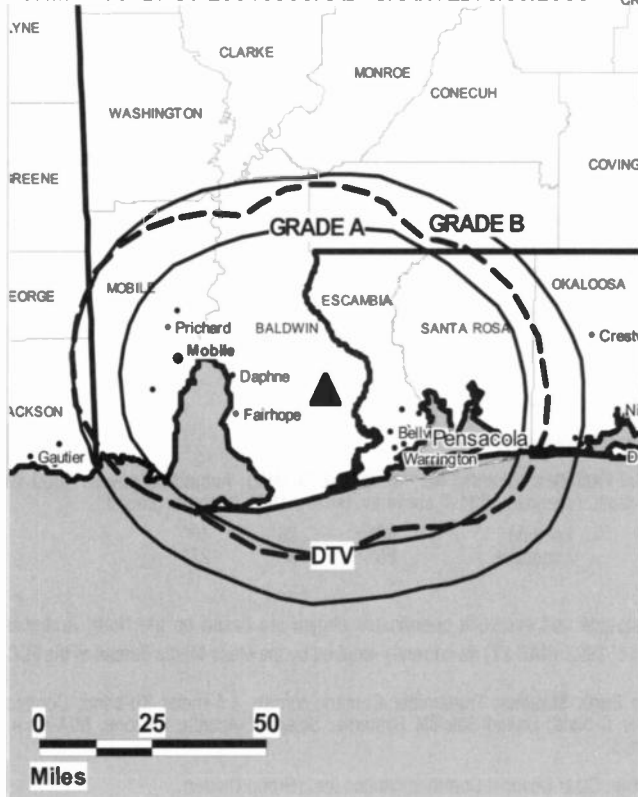
Latrynda Cunningham, Chief Financial Officer.

Heather McCollum, Program Director.

Joseph Mass, Traffic Manager.

Rates: On request.

WMPV-TV BPCT-20010905AAD GRANTED: 6/30/2003



© 2007 Warren Communications News

City of License: Mobile.

Station DMA: Mobile, AL-Pensacola (Fort Walton Beach), FL. Rank: 59.

Circulation © 2006 Nielsen. Coverage based on Nielsen study.

| GrandTotal | Cable TV Households | Non-cable TV Households | Total TV Households |
|-----------------------------------|---------------------|-------------------------|---------------------|
| Estimated Station Totals * | 263,240 | 70,380 | 333,620 |
| Average Weekly Circulation (2006) | 20,071 | 4,954 | 25,025 |
| Average Daily Circulation (2006) | | | 7,122 |
| Station DMA Total | Cable TV Households | Non-cable TV Households | Total TV Households |
| Estimated Station Totals * | 263,240 | 70,380 | 333,620 |
| Average Weekly Circulation (2006) | 20,071 | 4,954 | 25,025 |
| Average Daily Circulation (2006) | | | 7,122 |

*Estimated station totals are sums of the Nielsen TV and Cable TV household estimates for each county in which the station registers viewing of more than 5% as per the Nielsen Survey Methods.

WPMI-DT

Ch. 47

Network Service: NBC.

Licensee: Clear Channel Broadcasting Licenses Inc., 2625 S. Memorial Dr., Suite A, Tulsa, OK 74129.

Studios: 6485 Pensacola Blvd., Pensacola, FL 32505; 661 Azalea Rd., Mobile, AL 36609.

Mailing Address: 661 Azalea Rd., Mobile, AL 36609.

Phone: 251-602-1500 (Mobile); 850-476-1508 (Pensacola).

Fax: 251-602-1547 (Mobile).

E-mail: manager@wpmi.com

Web Site: http://www.wpmi.com

Technical Facilities: Channel No. 47 (668-674 MHz). Authorized power: 1000-kw max. visual. Antenna: 1831-ft above av. terrain, 1831-ft. above ground.

| | | | |
|-----------|-----|-----|-----|
| Latitude | 30° | 36' | 40" |
| Longitude | 86° | 36' | 27" |

Note: Latitude and longitude coordinates shown are based on the North American Datum of 1927 (NAD 27) as currently required by the Mass Media Bureau of the FCC.

Satellite Earth Stations: Transmitter Comark; Vertex, 4.5-meter Ku-band; Comtech, 5-meter C-band; United Satellite Systems, Scientific-Atlanta, Pinzone, M/A-Com receivers.

Ownership: Clear Channel Communications Inc. (Group Owner).

Began Operation: April 30, 2002. High Definition.

Represented (sales): Millennium Sales & Marketing.

Personnel:

Donita Todd, Vice President & General Manager.

Nona Simmons, Promotion Coordinator.

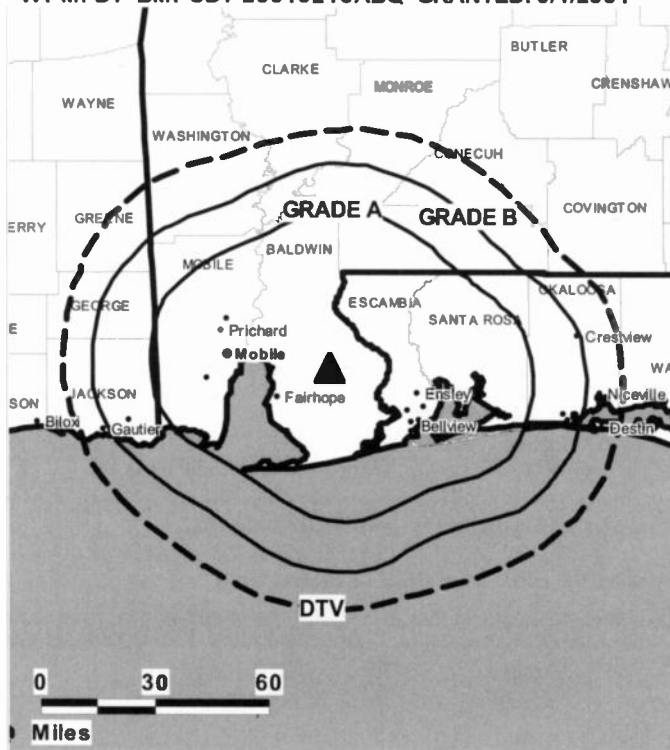
Shea Grandquest, Sales Director.

Bob Herron, National Sales Manager.

Joe Raia, News Director.

Tim Reid, Chief Engineer.

WPMI-DT BMPCDT-20010213ABQ GRANTED: 6/4/2001



© 2007 Warren Communications News

Pam Seals, Business Manager.

Kelly Barber, Program Director.

Jean Stanley, Marketing & Promotion Director.

Karen Miller, Traffic Manager.

City of License: Mobile.

Station DMA: Mobile, AL-Pensacola (Fort Walton Beach), FL. Rank: 59.

Nielsen Data: Not available.

WPMI-TV
Ch. 15

Network Service: NBC.

Licensee: Clear Channel Broadcasting Licenses Inc., 2625 S. Memorial Dr., Suite A, Tulsa, OK 74129.

Studios: 6485 Pensacola Blvd., Pensacola, FL 32505; 661 Azalea Rd., Mobile, AL 36609.

Mailing Address: 661 Azalea Rd., Mobile, AL 36609.

Phone: 251-602-1500 (Mobile); 850-476-1508 (Pensacola).

Fax: 251-602-1547 (Mobile).

E-mail: manager@wpmi.com

Web Site: http://www.wpmi.com

Technical Facilities: Channel No. 15 (476-482 MHz). Authorized power: 5000-kw visual, aural. Antenna: 1847-ft above av. terrain, 1847-ft. above ground, 1952-ft. above sea level.

Latitude 30° 36' 40"
Longitude 87° 36' 27"

Digital Facilities: Channel No. 47 (668-674 MHz). Power: 1000-kw max. visual. Antenna: 1831-ft above av. terrain, 1831-ft. above ground.

Latitude 30° 36' 40"
Longitude 86° 36' 27"

FCC Digital File Number: BMPCDT-20010213ABQ. Granted: June 04, 2001.

Note: Latitude and longitude coordinates shown are based on the North American Datum of 1927 (NAD 27) as currently required by the Mass Media Bureau of the FCC.

Satellite Earth Stations: Transmitter Comark; Vertex, 4.5-meter Ku-band; Comtech, 5-meter C-band; United Satellite Systems, Scientific-Atlanta, Pinzone, M/A-Corn receivers.

Ownership: Clear Channel Communications Inc. (Group Owner).

Began Operation: March 12, 1982. Sale to present owner by MERC Communications Corp., et al., approved by FCC December 8, 1988. Previous sale by Roy L. Hess, et al., approved by FCC September 26, 1985 (Television Digest, Vol. 25:32).

Represented (sales): Millennium Sales & Marketing.

Personnel:

Donita Todd, Vice President & General Manager.

Nona Simmons, Promotion Coordinator.

Shea Grandquest, Sales Director.

Bob Herron, National Sales Manager.

Joe Rala, News Director.

Tim Reid, Chief Engineer.

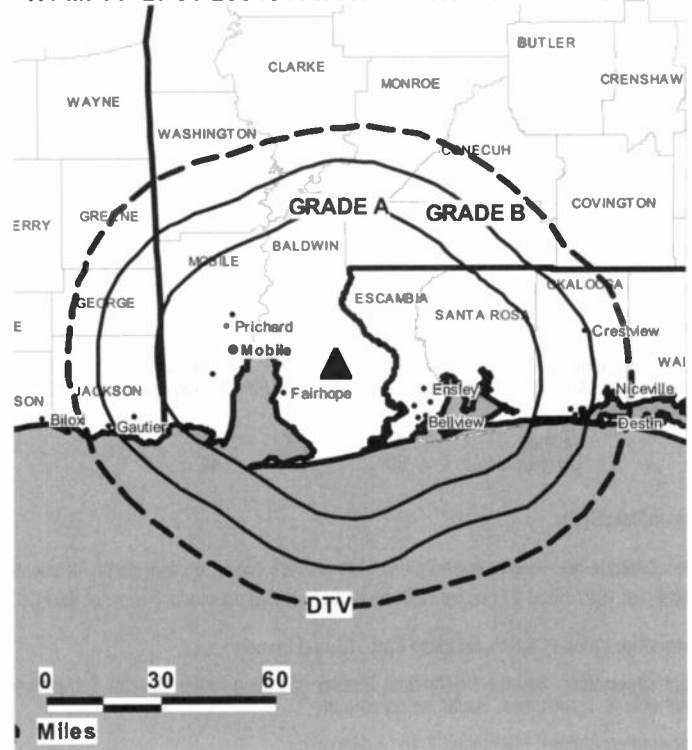
Pam Seals, Business Manager.

Kelly Barber, Program Director.

Jean Stanley, Marketing & Promotion Director.

Karen Miller, Traffic Manager.

WPMI-TV BPCT-20040106AAT GRANTED: 2/10/2005



© 2007 Warren Communications News

Highest 30 Sec. Rate: \$200.

City of License: Mobile.

Station DMA: Mobile, AL-Pensacola (Fort Walton Beach), FL. Rank: 59.

Circulation © 2006 Nielsen, Coverage based on Nielsen study.

| GrandTotal | Cable TV Households | Non-cable TV Households | Total TV Households |
|-----------------------------------|---------------------|-------------------------|---------------------|
| Estimated Station Totals * | 401,360 | 173,920 | 575,280 |
| Average Weekly Circulation (2006) | 218,750 | 82,345 | 301,095 |
| Average Daily Circulation (2006) | | | 141,858 |
| Station DMA Total | Cable TV Households | Non-cable TV Households | Total TV Households |
| Estimated Station Totals * | 341,950 | 160,130 | 502,080 |
| Average Weekly Circulation (2006) | 203,244 | 80,249 | 283,493 |
| Average Daily Circulation (2006) | | | 135,304 |
| Other DMA Total | Cable TV Households | Non-cable TV Households | Total TV Households |
| Estimated Station Totals * | 59,410 | 13,790 | 73,200 |
| Average Weekly Circulation (2006) | 15,506 | 2,096 | 17,602 |
| Average Daily Circulation (2006) | | | 6,554 |

*Estimated station totals are sums of the Nielsen TV and Cable TV household estimates for each county in which the station registers viewing of more than 5% as per the Nielsen Survey Methods.

WCOV-DT

Ch. 16

Network Service: FOX.

Grantee: Woods Communications Corp., One WCOV Ave., Montgomery, AL 36111.

Studio: One WCOV Ave., Montgomery, AL 36111.

Mailing Address: One WCOV Ave., Montgomery, AL 36111.

Phone: 334-288-7020. **Fax:** 334-288-5414.

E-mail: programming@wcov.com

Web Site: http://www.wcov.com

Technical Facilities: Channel No. 16 (482-488 MHz). Authorized power: 1000-kw max. visual. Antenna: 1699-ft above av. terrain, 1631-ft. above ground, 2162-ft. above sea level.

| | | | |
|-----------|-----|-----|-----|
| Latitude | 31° | 58' | 28" |
| Longitude | 86° | 09' | 44" |

Transmitter: Grady.

Note: Latitude and longitude coordinates shown are based on the North American Datum of 1927 (NAD 27) as currently required by the Mass Media Bureau of the FCC.

Ownership: Woods Communications Corp. (Group Owner).

Began Operation: Standard Definition. Station operating under Special Temporary Authority at 1.1-kw max. visual; no on-air date.

Represented (sales): Millennium Sales & Marketing.

Represented (legal): Shainis & Peltzman Chartered.

Represented (engineering): Cohen Dippell & Everist PC.

Personnel:

David Woods, General Manager.

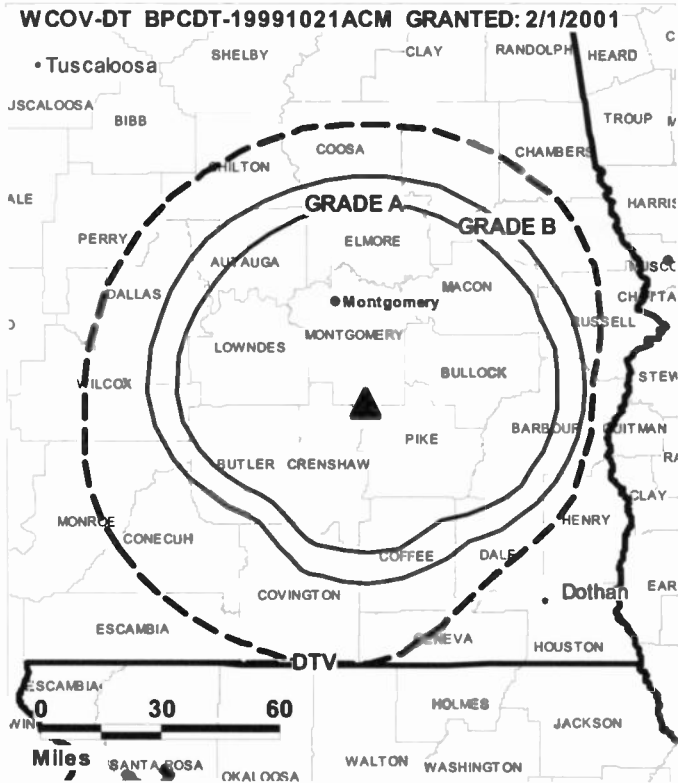
Marc Stover, Local Sales Manager.

Glenn Roiston, National Sales Manager.

Phil Witt, Chief Engineer.

Kathy VanLandingham, Business Manager.

Scott Morrison, Program & Promoiton Director.



Shaun Sydenham, Production Manager.

Mary Coleman, Traffic Manager.

Peggy James, Human Resources Director.

Highest 30 Sec. Rate: \$2500.

City of License: Montgomery. **Station DMA:** Montgomery-Selma, AL. **Rank:** 117.

Nielsen Data: Not available.

WCOV-TV

Ch. 20

Network Service: FOX.

Licensee: Woods Communications Corp., One WCOV Ave., Montgomery, AL 36111.

Studio: One WCOV Ave., Montgomery, AL 36111.

Mailing Address: One WCOV Ave., Montgomery, AL 36111.

Phone: 334-288-7020. **Fax:** 334-288-5414.

E-mail: programming@wcov.com

Web Site: http://www.wcov.com

Technical Facilities: Channel No. 20 (506-512 MHz). Authorized power: 617-kw max. & 550-kw horizontal visual, 122-kw & 110-kw horizontal aural. Antenna: 740-ft above av. terrain, 793-ft. above ground, 999-ft. above sea level.

Latitude 32° 20' 06"
Longitude 86° 17' 16"

Holds CP for change to 2742-kw max. visual, 1701-ft above av. terrain, 1631-ft. above ground, 2162-ft. above sea level; lat. 31° 58' 28", long. 86° 09' 44", BPCT-20041103ADU.

Digital Facilities: Channel No. 16 (482-488 MHz). Power: 1000-kw max. visual. Antenna: 1699-ft above av. terrain, 1631-ft. above ground, 2162-ft. above sea level.

Latitude 31° 58' 28"
Longitude 86° 09' 44"

FCC Digital File Number: BPCDT-19991012ACM. Granted: February 01, 2001.

Note: Latitude and longitude coordinates shown are based on the North American Datum of 1927 (NAD 27) as currently required by the Mass Media Bureau of the FCC.

Multichannel TV Sound: Stereo only.

Satellite Earth Station: Transmitter RCA; AFC, 5-meter C-band.

Ownership: Woods Communications Corp. (Group Owner).

Began Operation: April 17, 1953.

Represented (sales): Millennium Sales & Marketing.

Represented (legal): Kenkel & Associates.

Personnel:

David Woods, General Manager.

Marc Stover, Local Sales Manager.

Glenn Rolston, National Sales Manager.

Phil Witt, Chief Engineer.

Kathy VanLandingham, Business Manager.

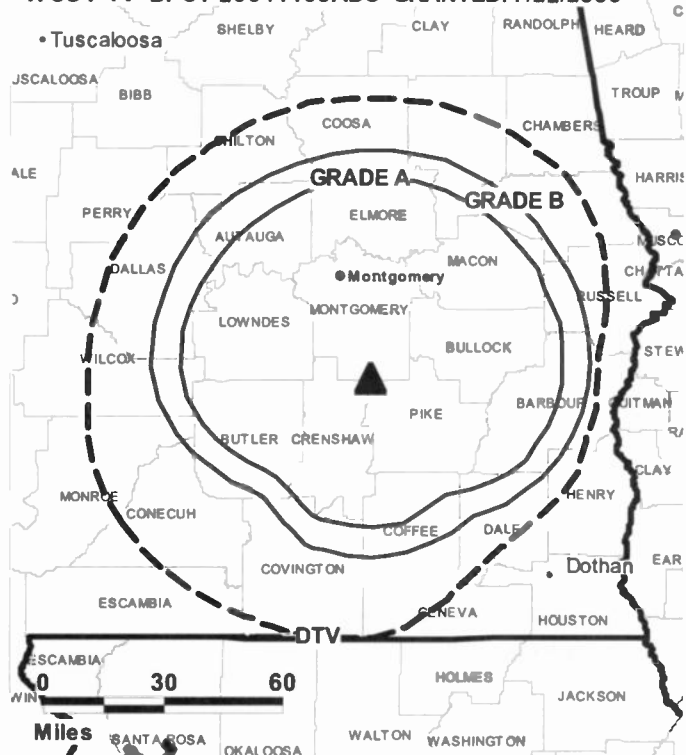
Scott Morrison, Program & Promotion Manager.

Shaun Sydenham, Production Manager.

Mary Coleman, Traffic Manager.

Peggy James, Human Resources Director.

WCOV-TV BPCT-20041103ADU GRANTED: 7/22/2005



Highest 30 Sec. Rate: \$800.

City of License: Montgomery. **Station DMA:** Montgomery-Selma, AL. **Rank:** 117.

Circulation © 2006 Nielsen. Coverage based on Nielsen study.

| GrandTotal | Cable TV Households | Non-cable TV Households | Total TV Households |
|-----------------------------------|---------------------|-------------------------|---------------------|
| Estimated Station Totals * | 172,210 | 87,340 | 259,550 |
| Average Weekly Circulation (2006) | 74,611 | 24,804 | 99,415 |
| Average Daily Circulation (2006) | | | 32,216 |
| Station DMA Total | Cable TV Households | Non-cable TV Households | Total TV Households |
| Estimated Station Totals * | 167,900 | 58,510 | 226,410 |
| Average Weekly Circulation (2006) | 73,784 | 22,354 | 96,138 |
| Average Daily Circulation (2006) | | | 31,791 |
| Other OMA Total | Cable TV Households | Non-cable TV Households | Total TV Households |
| Estimated Station Totals * | 4,310 | 28,830 | 33,140 |
| Average Weekly Circulation (2006) | 827 | 2,450 | 3,277 |
| Average Daily Circulation (2006) | | | 425 |

*Estimated station totals are sums of the Nielsen TV and Cable TV household estimates for each county in which the station registers viewing of more than 5% as per the Nielsen Survey Methods.

WMCF-DT

Ch. 46

Network Service: TBN.

Licensee: Trinity Broadcasting Network Inc., 2442 Michelle Dr., Tustin, CA 92780.

Studio: 300 Mendel Pkwy. W, Montgomery, AL 36117-1907.

Mailing Address: 300 Mendel Pkwy. W, Montgomery, AL 36117-1907.

Phone: 334-272-0045. **Fax:** 334-277-6635.

E-mail: amotley@tbn.org

Web Site: http://www.tbn.org

Technical Facilities: Channel No. 46 (662-668 MHz). Authorized power: 500-kw max. visual, aural. Antenna: 427-ft above av. terrain, 459-ft. above ground, 643-ft. above sea level.

| | | | |
|-----------|-----|-----|-----|
| Latitude | 32° | 24' | 13" |
| Longitude | 86° | 11' | 49" |

Note: Latitude and longitude coordinates shown are based on the North American Datum of 1927 (NAD 27) as currently required by the Mass Media Bureau of the FCC.

Ownership: Trinity Broadcasting Network Inc. (Group Owner).

Began Operation: No on-air date.

Personnel:

Aaron Motley, General Manager.

Larry Dean, Chief Engineer.

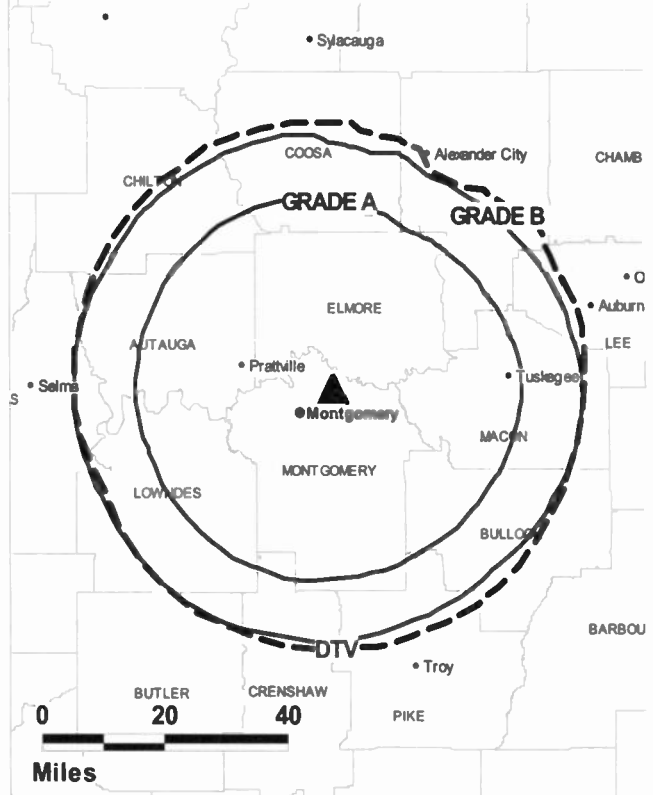
John Lee, Production Manager.

Phyllis Smith, Traffic Manager.

Linda Bell, Administrative Assistant.

Nikki Hughey, Public Relation Coordinator.

WMCF-DT BMAPCDT-20051025AAY GRANTED: 6/9/2006



© 2007 Warren Communications News

City of License: Montgomery. **Station DMA:** Montgomery-Selma, AL. **Rank:** 117.

Nielsen Data: Not available.

Alabama — Montgomery

**WMCF-TV
Ch. 45**

Network Service: TBN.

Licensee: Trinity Broadcasting Network Inc., 2442 Michelle Dr., Tustin, CA 92780.

Studio: 300 Mendel Pkwy. W, Montgomery, AL 36117-1907.

Mailing Address: 300 Mendel Pkwy. W, Montgomery, AL 36117-1907.

Phone: 334-272-0045. **Fax:** 334-277-6635.

E-mail: amotley@tbn.org

Web Site: http://www.tbn.org

Technical Facilities: Channel No. 45 (656-662 MHz). Authorized power: 619.4-kw max. visual. Antenna: 1011-ft above av. terrain, 1038-ft. above ground, 1218-ft. above sea level.

Latitude 32° 24' 11"
Longitude 86° 11' 48"

Transmitter: 1200 Dun Barton Rd.

Digital Facilities: Channel No. 46 (662-668 MHz). Power: 500-kw max. visual, aural. Antenna: 427-ft above av. terrain, 459-ft. above ground, 643-ft. above sea level.

Latitude 32° 24' 13"
Longitude 86° 11' 49"

FCC Digital File Number: BPCDT-19991013ABR. Granted: June 09, 2006.

Note: Latitude and longitude coordinates shown are based on the North American Datum of 1927 (NAD 27) as currently required by the Mass Media Bureau of the FCC.

Ownership: Trinity Broadcasting Network Inc. (Group Owner).

Began Operation: November 25, 1985. Sale to Sonlight Broadcasting Systems Inc. approved by FCC August 14, 1990. Sale to All American TV Inc. by Sonlight approved by FCC May 16, 1997. Sale to present owner by All American TV Inc. approved by FCC May 8, 2000.

Personnel:

Aaron Motley, General Manager.

Larry Dean, Chief Engineer.

John Lee, Production Manager.

Phyllis Smith, Traffic Manager.

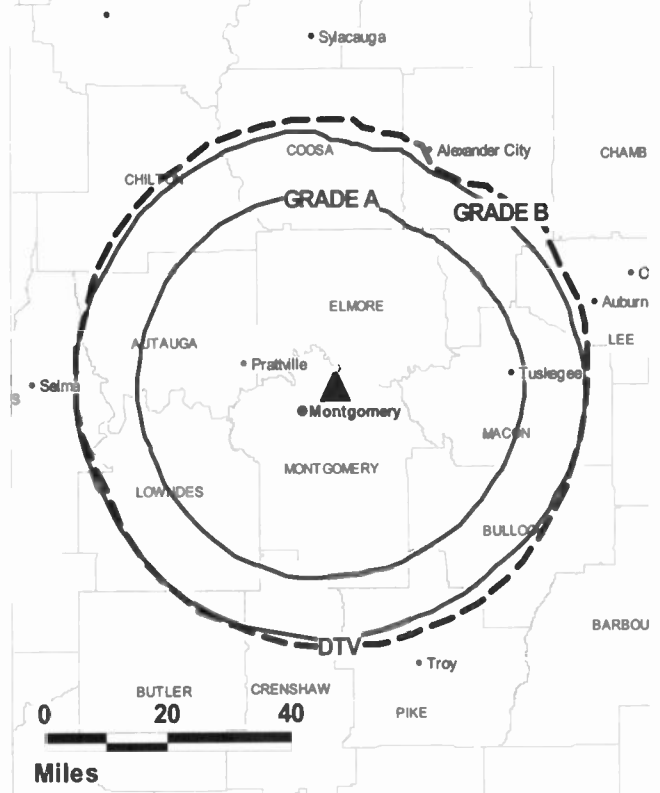
Linda Bell, Administrative Assistant.

Nikki Hughey, Public Relations Coordinator.

Highest 30 Sec. Rate: \$30.

City of License: Montgomery. **Station DMA:** Montgomery-Selma, AL. **Rank:** 117.

WMCF-TV BPCT-19920923KG GRANTED: 12/14/1992



© 2007 Warren Communications News

Circulation © 2006 Nielsen. Coverage based on Nielsen study.

| GrandTotal | Cable TV Households | Non-cable TV Households | Total TV Households |
|-----------------------------------|------------------------|----------------------------|------------------------|
| Estimated Station Totals * | 140,760 | 11,800 | 152,560 |
| Average Weekly Circulation (2006) | 12,591 | 1,011 | 13,602 |
| Average Daily Circulation (2006) | | | 3,555 |
| Station DMA Total | Cable TV Households | Non-cable TV Households | Total TV Households |
| Estimated Station Totals * | 140,760 | 11,800 | 152,560 |
| Average Weekly Circulation (2006) | 12,591 | 1,011 | 13,602 |
| Average Daily Circulation (2006) | | | 3,555 |

*Estimated station totals are sums of the Nielsen TV and Cable TV household estimates for each county in which the station registers viewing of more than 5% as per the Nielsen Survey Methods.

WNCF
Ch. 32

Network Service: ABC.

Licensee: Channel 32 Montgomery LLC, 3251 Harrison Rd., Montgomery, AL 36109.

Studio: 3251 Harrison Rd., Montgomery, AL 36109.

Mailing Address: 3251 Harrison Rd., Montgomery, AL 36109.

Phone: 334-270-3200. **Fax:** 334-271-2972.

E-mail: gsingleton@wncftv.com

Web Site: http://www.wncftv.com

Technical Facilities: Channel No. 32 (578-584 MHz). Authorized power: 3000-kw max. visual, 300-kw aural. Antenna: 1788-ft above av. terrain, 1771-ft. above ground, 2042-ft. above sea level.

Latitude 32° 08' 30"
Longitude 86° 44' 42"

Transmitter: 3251 Harrison Rd., Montgomery, AL 36109.

Digital Facilities: Channel No. 51 (692-698 MHz). Power: 58-kw max. visual. Antenna: 807-ft above av. terrain, 705-ft. above ground, 991-ft. above sea level.

Latitude 32° 22' 04"
Longitude 86° 15' 42"

FCC Digital File Number: BPCDT-19991004ABQ. Granted: May 02, 2001.

Note: Latitude and longitude coordinates shown are based on the North American Datum of 1927 (NAD 27) as currently required by the Mass Media Bureau of the FCC.

Satellite Earth Stations: Transmitter Varian Axera; Andrew, 7.3-meter C-band; Andrew, 4.5-meter C-band; Avantek receivers.

News Services: CNN Newsource, AP.

Ownership: SagamoreHill Broadcasting LLC (Group Owner).

Began Operation: March 24, 1962. Left air February 15, 1963. Resumed operation March 12, 1964. Transfer to SagamoreHill Broadcasting LLC by Broadcast Media Group LLC approved by FCC October 28, 2004. Transfer of control from John Kendrick, et al., of Broadcast Media Group LLC to Duff, Ackerman & Goodrich LP approved by FCC March 30, 2000. Sale to Broadcast Media Group LLC by Media General Inc. approved by FCC April 13, 1999. Park Acquisition Inc., which had bought the station from Soundview Television, sold it to Media General Inc. November 22, 1996 (Television Digest, Vol. 36:31). Transfer of control to Soundview Television approved by FCC February 27, 1995. Previous sale to Frey Communications approved by FCC May 10, 1988. Sale to Terrapin Communications Corp. by Bahakel Communications Ltd. approved by FCC June 10, 1985. Sale to Bahakel by receiver Robert J. Thomas for First Alabama Corp. approved by FCC January 31, 1964.

Represented (sales): Blair Television.

Represented (legal): Wiley, Rein & Fielding.

Personnel:

George Singleton, Vice President & General Manager.

Jesse Grear, Director, Sales.

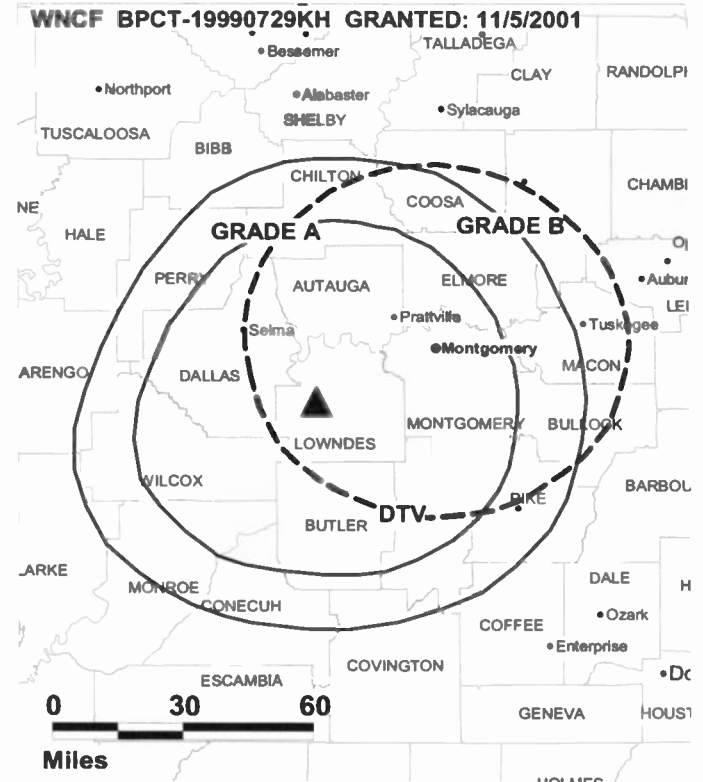
Jennifer Taylor, Sales Assistant.

Ed Cole, Assistant Chief Engineer.

Lynn Shows, Business Manager.

Lois Crenshaw, Program Director.

Laura McGaughey, Promotion Director.



Aleshia Lamar, Creative Services Director.

Linda Babers, Traffic Manager.

Highest 30 Sec. Rate: \$2000.

City of License: Montgomery. **Station DMA:** Montgomery-Selma, AL. **Rank:** 117.

Circulation © 2006 Nielsen. Coverage based on Nielsen study.

| GrandTotal | Cable TV Households | Non-cable TV Households | Total TV Households |
|-----------------------------------|------------------------|----------------------------|------------------------|
| Estimated Station Totals * | 179,680 | 68,780 | 248,460 |
| Average Weekly Circulation (2006) | 85,809 | 18,760 | 104,569 |
| Average Daily Circulation (2006) | | | 35,531 |
| Station DMA Total | Cable TV Households | Non-cable TV Households | Total TV Households |
| Estimated Station Totals * | 172,170 | 58,510 | 230,680 |
| Average Weekly Circulation (2006) | 83,674 | 18,169 | 101,843 |
| Average Daily Circulation (2006) | | | 34,914 |
| Other DMA Total | Cable TV Households | Non-cable TV Households | Total TV Households |
| Estimated Station Totals * | 7,510 | 10,270 | 17,780 |
| Average Weekly Circulation (2006) | 2,135 | 591 | 2,726 |
| Average Daily Circulation (2006) | | | 617 |

*Estimated station totals are sums of the Nielsen TV and Cable TV household estimates for each county in which the station registers viewing of more than 5% as per the Nielsen Survey Methods.

WNCF-DT
Ch. 51

Network Service: ABC.

Grantee: Channel 32 Montgomery LLC, 3251 Harrison Rd., Montgomery, AL 36109.

Studio: 3251 Harrison Rd., Montgomery, AL 36109.

Mailing Address: 3251 Harrison Rd., Montgomery, AL 36109.

Phone: 334-270-3200. **Fax:** 334-271-2972.

E-mail: gsingleton@wncftv.com

Web Site: http://www.wncftv.com

Technical Facilities: Channel No. 51 (692-698 MHz). Authorized power: 58-kw max. visual. Antenna: 807-ft above av. terrain, 705-ft. above ground, 991-ft. above sea level.

| | | | |
|-----------|-----|-----|-----|
| Latitude | 32° | 22' | 04" |
| Longitude | 86° | 15' | 42" |

Requests modification of CP for change to 10.9-kw max. visual; BMPCDT-20060707ACU.

Note: Latitude and longitude coordinates shown are based on the North American Datum of 1927 (NAD 27) as currently required by the Mass Media Bureau of the FCC.

Ownership: SagamoreHill Broadcasting LLC (Group Owner).

Began Operation: June 23, 2003. Station operating under Special Temporary Authority at 10.9-kw max. visual.

Wiley, Rein & Fielding.

Represented (sales): Blair Television.

Personnel:

George Singleton, Vice President & General Manager.

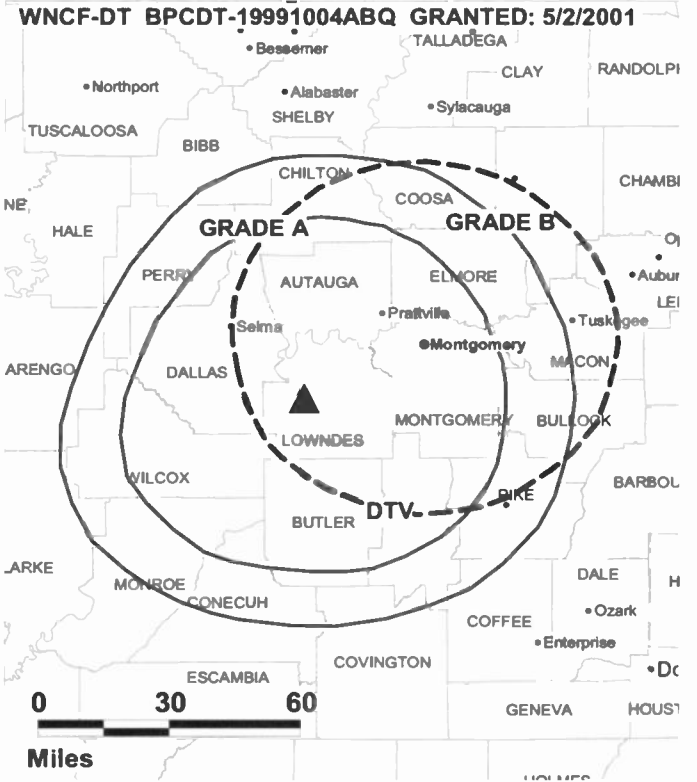
Jesse Grear, General Sales Manager.

Jennifer Taylor, Sales Assistant.

Ed Cole, Assistant Chief Engineer.

Lynn Shows, Business Manager.

Lois Crenshaw, Program Director.



© 2007 Warren Communications News

Laura McGaughey, Promotion Director.

Aleshia Lamar, Creative Services Director.

Linda Babers, Traffic Manager.

City of License: Montgomery. Station DMA: Montgomery-Selma, AL. Rank: 117.

Nielsen Data: Not available.

WSFA
Ch. 12

Network Service: NBC.

Licensee: LibCo Inc., 2215 B Renaissance Dr., Suite 5, Las Vegas, NV 89119.

Studio: 12 E. Delano Ave., Montgomery, AL 36105.

Mailing Address: PO Box 251200, Montgomery, AL 36125-1200.

Phone: 334-288-1212. **Fax:** 334-613-8302.

E-mail: amclaugh@wsfa.com

Web Site: http://www.wsfa.com

Technical Facilities: Channel No. 12 (204-210 MHz). Authorized power: 316-kw visual, 63.02-kw aural. Antenna: 2000-ft above av. terrain, 1935-ft. above ground, 2467-ft. above sea level.

Latitude 31° 58' 32"
Longitude 86° 09' 46"

Transmitter: Collier Rd., Grady; 29-mi. SSE of Montgomery.

Digital Facilities: Channel No. 14 (470-476 MHz). Power: 600-kw max. visual. Antenna: 1663-ft above av. terrain, 1555-ft. above ground, 2087-ft. above sea level.

Latitude 31° 58' 28"
Longitude 86° 009' 44"

FCC Digital File Number: BPCDT-19991101ACH. Granted: June 16, 2004.

Note: Latitude and longitude coordinates shown are based on the North American Datum of 1927 (NAD 27) as currently required by the Mass Media Bureau of the FCC.

Multichannel TV Sound: Stereo only.

Satellite Earth Stations: Transmitter RCA; Scientific-Atlanta, 7-meter; Harris, Ku-band; Scientific-Atlanta receivers.

News Services: NBC News Channel, AP.

Ownership: Raycom Media Inc. (Group Owner).

Began Operation: December 25, 1954. Sale to present owner by Cosmos Broadcasting Corp. approved by FCC January 17, 2006.

Represented (sales): Harrington, Righter & Parsons Inc.

Represented (legal): Covington & Burling.

Personnel:

Hoyt Andres, Vice President & General Manager.

Mark Wilder, Operations & Program Manager.

Jim Gludicessi, General Sales Manager.

Lewis Fryer, Local Sales Manager.

James Belton, National Sales Manager.

Denise Vickers, News Director.

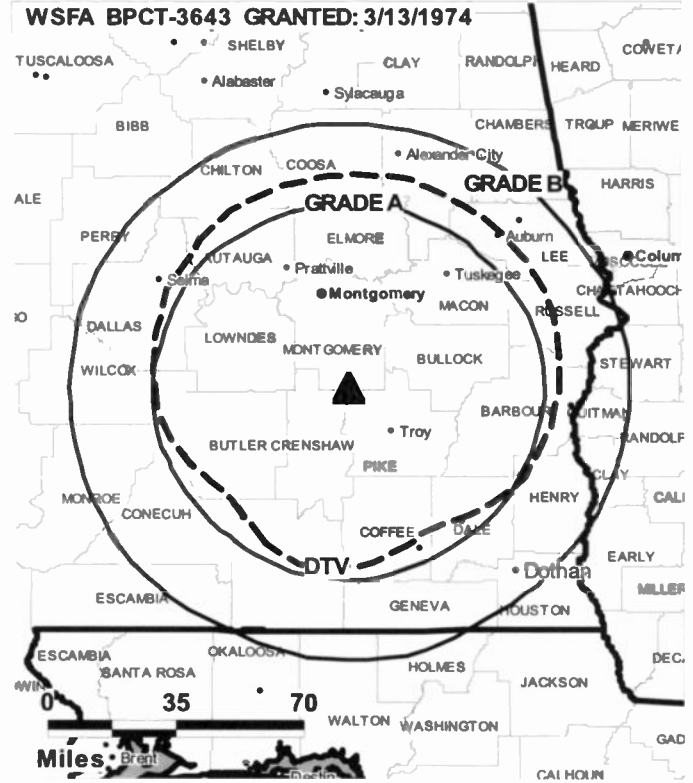
Craig Young, Engineering Manager.

Stephen Watkins, Business Manager.

Edith Parten, Promotion Manager.

Roger Thomas, Production Manager.

WSFA BPCT-3643 GRANTED: 3/13/1974



© 2007 Warren Communications News

Alvin McLaughlin, Assignment Editor.

Rates: On request.

City of License: Montgomery. **Station DMA:** Montgomery-Selma, AL. **Rank:** 117.

Circulation © 2006 Nielsen. Coverage based on Nielsen study.

| Grand Total | Cable TV Households | Non-cable TV Households | Total TV Households |
|-----------------------------------|---------------------|-------------------------|---------------------|
| Estimated Station Totals * | 329,670 | 129,920 | 459,590 |
| Average Weekly Circulation (2006) | 202,123 | 52,427 | 254,550 |
| Average Daily Circulation (2006) | | | 150,653 |
| Station DMA Total | Cable TV Households | Non-cable TV Households | Total TV Households |
| Estimated Station Totals * | 172,170 | 58,510 | 230,680 |
| Average Weekly Circulation (2006) | 135,222 | 38,854 | 174,076 |
| Average Daily Circulation (2006) | | | 110,575 |
| Other DMA Total | Cable TV Households | Non-cable TV Households | Total TV Households |
| Estimated Station Totals * | 157,500 | 71,410 | 228,910 |
| Average Weekly Circulation (2006) | 66,901 | 13,573 | 80,474 |
| Average Daily Circulation (2006) | | | 40,078 |

*Estimated station totals are sums of the Nielsen TV and Cable TV household estimates for each county in which the station registers viewing of more than 5% as per the Nielsen Survey Methods.

WSFA-DT
Ch. 14

Network Service: NBC.

Licensee: LibCo Inc., 2215 B Renaissance Dr., Suite 5, Las Vegas, NV 89119.

Studio: 12 E. Delano Ave., Montgomery, AL 36105.

Mailing Address: PO Box 251200, Montgomery, AL 36125-1200.

Phone: 334-288-1212; 334-284-5276. **Fax:** 334-613-8301.

E-mail: amclaugh@wsfa.com

Web Site: http://www.wsfa.com

Technical Facilities: Channel No. 14 (470-476 MHz). Authorized power: 600-kw max. visual. Antenna: 1663-ft above av. terrain, 1555-ft. above ground, 2087-ft. above sea level.

| | | | |
|-----------|-----|------|-----|
| Latitude | 31° | 58' | 28" |
| Longitude | 86° | 009' | 44" |

Note: Latitude and longitude coordinates shown are based on the North American Datum of 1927 (NAD 27) as currently required by the Mass Media Bureau of the FCC.

Ownership: Raycom Media Inc. (Group Owner).

Began Operation: July 1, 2004.

Represented (legal): Covington & Burling.

Personnel:

Hoyt Andres, Vice President & General Manager.

Mark Wilder, Operations & Program Manager.

Jim Giudicessi, General Sales Manager.

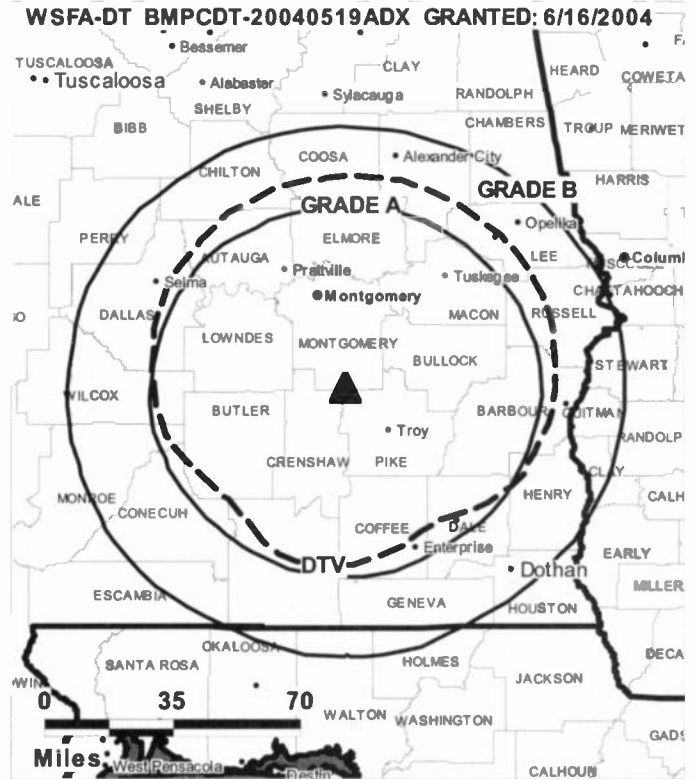
Lewis Fryer, Local Sales Manager.

James Belton, National Sales Manager.

Denise Vickers, News Director.

Craig Young, Engineering Manager.

Stephen Watkins, Business Manager.



© 2007 Warren Communications News

Edith Parten, Promotion Manager.

Roger Thomas, Production Manager.

Alvin McLaughlin, Assignment Editor.

City of License: Montgomery. **Station DMA:** Montgomery-Selma, AL. **Rank:** 117.

Nielsen Data: Not available.

WLGA
Ch. 66

Network Service: MNT.

Licensee: Pappas Telecasting of Opelika LP (A Delaware LP), 500 S. Chinowth Rd., Visalia, CA 93277.

Studio: 1800 Pepperell Pkwy., Opelika, AL 36801.

Mailing Address: 1800 Pepperell Pkwy., Opelika, AL 36801.

Phone: 334-749-5766. **Fax:** 334-749-5768.

Web Site: <http://www.wlgtv.com>

Technical Facilities: Channel No. 66 (782-788 MHz). Authorized power: 2050-kw max. visual, aural. Antenna: 1824-ft above av. terrain, 1739-ft. above ground, 2221-ft. above sea level.

Latitude 32° 19' 16"
Longitude 84° 47' 28"

Digital Facilities: Channel No. 31 (572-578 MHz). Power: 100-kw max. visual, aural. Antenna: 1768-ft above av. terrain, 1683-ft. above ground, 2166-ft. above sea level.

Latitude 32° 19' 16"
Longitude 84° 47' 28"

FCC Digital File Number: BPCDT-19991101AGV. Granted: July 12, 2004.

Note: Latitude and longitude coordinates shown are based on the North American Datum of 1927 (NAD 27) as currently required by the Mass Media Bureau of the FCC.

Ownership: Pappas Telecasting Companies (Group Owner).

Began Operation: May 16, 1982. Sale to present owner by RCH Broadcasting approved by FCC November 27, 1995. Sale to RCH Broadcasting by Christian Television Network approved by FCC August 8, 1995. Sale to Christian Television Network by Richard C. Hilton, et al., approved by FCC July 30, 1984.

Represented (legal): Paul, Hastings, Janofsky & Walker LLP.

Represented (engineering): Kessler & Gehman Associates Inc.

Personnel:

Mike Brooks, General Manager & General Sales Manager.

Walter Oix, Operations & Station Manager.

Bob Cooley, Local Sales Manager.

Michael Carroll, Chief Engineer.

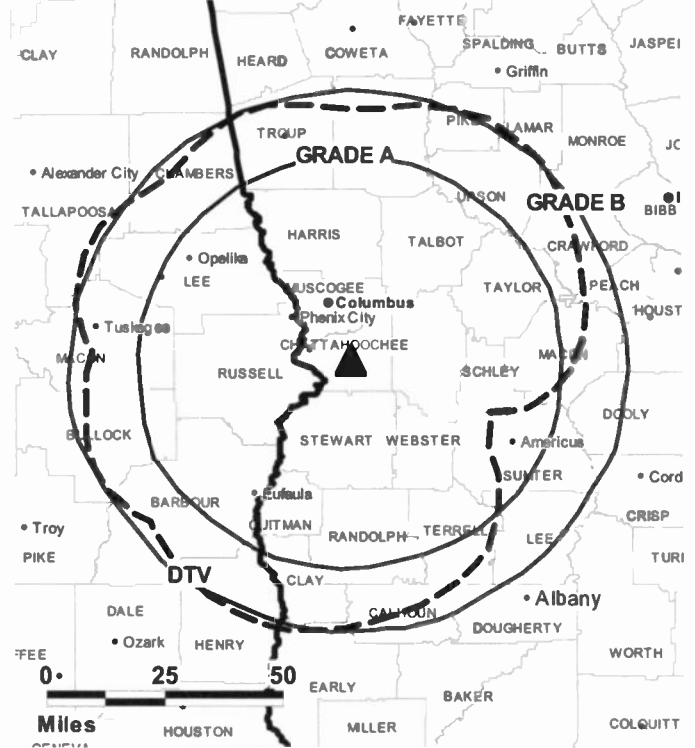
Shae Gray, Program & Traffic Director.

Robert Hill, Promotion & Production Manager.

Sherry Schropp, Office Manager.

Highest 30 Sec. Rate: \$150.

WLGA BMPCT-20040329AIX GRANTED: 10/19/2004



© 2007 Warren Communications News

City of License: Opelika. **Station OMA:** Columbus, GA. **Rank:** 128.

Circulation © 2006 Nielsen. Coverage based on Nielsen study.

| GrandTotal | Cable TV Households | Non-cable TV Households | Total TV Households |
|-----------------------------------|---------------------|-------------------------|---------------------|
| Estimated Station Totals * | 140,540 | 26,120 | 166,660 |
| Average Weekly Circulation (2006) | 24,749 | 2,101 | 26,850 |
| Average Daily Circulation (2006) | | | 6,223 |

| Station OMA Total | Cable TV Households | Non-cable TV Households | Total TV Households |
|-----------------------------------|---------------------|-------------------------|---------------------|
| Estimated Station Totals * | 140,540 | 26,120 | 166,660 |
| Average Weekly Circulation (2006) | 24,749 | 2,101 | 26,850 |
| Average Daily Circulation (2006) | | | 6,223 |

*Estimated station totals are sums of the Nielsen TV and Cable TV household estimates for each county in which the station registers viewing of more than 5% as per the Nielsen Survey Methods.

WLGA-DT
Ch. 31

Network Service: MNT.

Grantee: Pappas Telecasting of Opelika LP (A Delaware LP), 500 S. Chinowth Rd., Visalia, CA 93277.

Studio: 1800 Pepperell Pkwy., Opelika, AL 36801.

Mailing Address: 1800 Pepperell Pkwy., Opelika, AL 36801.

Phone: 334-749-5766. **Fax:** 334-749-5768.

Web Site: <http://www.wlga.com>

Technical Facilities: Channel No. 31 (572-578 MHz). Authorized power: 100-kw max. visual, aural. Antenna: 1768-ft above av. terrain, 1683-ft. above ground, 2166-ft. above sea level.

| | | | |
|-----------|-----|-----|-----|
| Latitude | 32° | 19' | 16" |
| Longitude | 84° | 47' | 28" |

Note: Latitude and longitude coordinates shown are based on the North American Datum of 1927 (NAD 27) as currently required by the Mass Media Bureau of the FCC.

Ownership: Pappas Telecasting Companies (Group Owner).

Began Operation: Station operating under Special Temporary Authority at 3.65-kw max. visual; no on-air date.

Represented (legal): Paul, Hastings, Janofsky & Walker LLP.

Personnel:

Mike Brooks, General Manager & General Sales Manager.

Walter Dix, Operations & Station Manager.

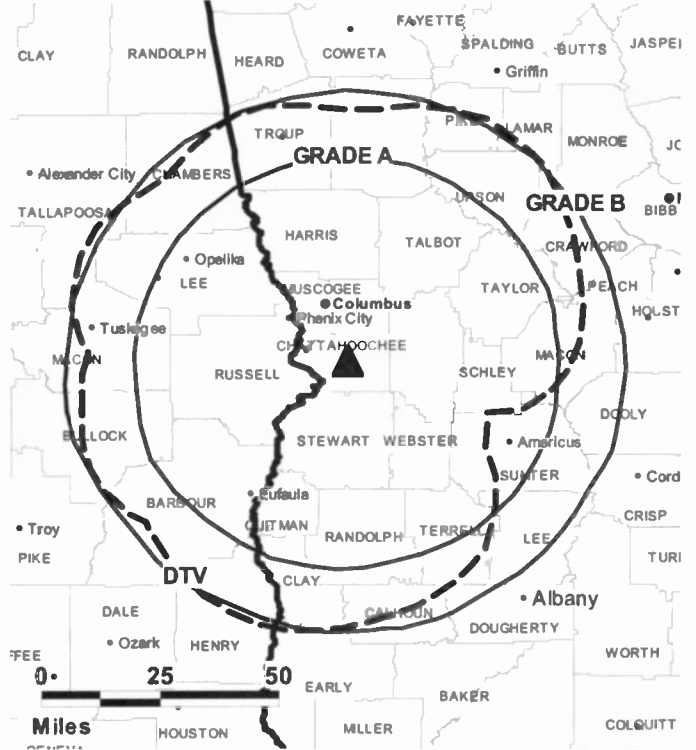
Bob Cooley, Local Sales Manager.

Michael Carroll, Chief Engineer.

Shae Gray, Program & Traffic Director.

Robert Hill, Promotion & Production Manager.

WLGA-DT B MPCDT-20040514ACJ GRANTED: 7/12/2004



© 2007 Warren Communications News

Sherry Schropp, Office Manager.

City of License: Opelika. **Station OMA:** Columbus, GA. **Rank:** 128.

Nielsen Oata: Not available.

WDFX-DT

Ch. 33

Network Service: FOX.

Licensee: WDFX License Subsidiary LLC, 201 Monroe St., RSA Tower, 20th Floor, Montgomery, AL 36104.

Studio: 2221 Ross Clark Circle, Dothan, AL 36301.

Mailing Address: 2221 Ross Clark Circle, Dothan, AL 36301.

Phone: 334-794-3434. **Fax:** 334-794-0034.

E-mail: rutledge@wdfxfox34.com

Web Site: http://www.wdfxfox34.com

Technical Facilities: Channel No. 33 (584-590 MHz). Authorized power: 1000-kw max. visual. Antenna: 558-ft above av. terrain, 564-ft. above ground, 820-ft. above sea level.

| | | | |
|-----------|-----|-----|-----|
| Latitude | 31° | 12' | 29" |
| Longitude | 85° | 36' | 51" |

Holds CP for change to 15-kw max. visual, 495-ft above av. terrain, 473-ft. above ground, 748-ft. above sea level; lat. 31° 12' 28", long. 85° 36' 46", BMPCDT-20041103ADK.

Note: Latitude and longitude coordinates shown are based on the North American Datum of 1927 (NAD 27) as currently required by the Mass Media Bureau of the FCC.

Ownership: Raycom Media Inc. (Group Owner).

Began Operation: Station operating; no on-air date.

Represented (legal): Covington & Burling.

Represented (sales): Millennium Sales & Marketing.

Personnel:

Renee Rutledge, General Manager.

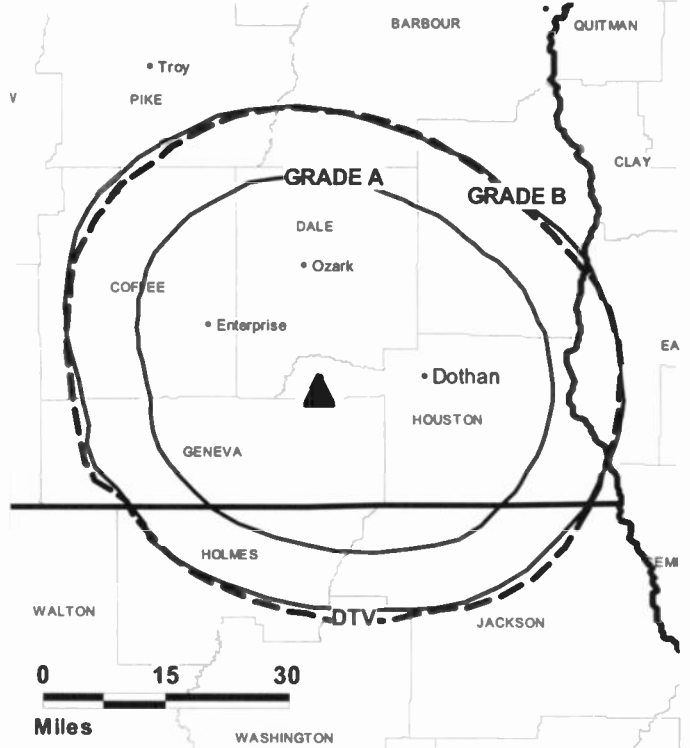
Terri Bodiford, General Sales Manager.

Wes Roten, Chief Engineer.

Justin Wilson, Business Manager.

Duncan Lindsay, Program Director.

WDFX-DT BMPCDT-20041103ADK GRANTED: 11/4/2004



© 2007 Warren Communications News

Sherri Davis, Marketing & Promotion Director.

Roger Powell, Production Manager.

Dorenda Huston, Traffic Manager.

Highest 30 Sec. Rate: \$375.

City of License: Ozark. **Station DMA:** Dothan, AL. **Rank:** 172.

Nielsen Data: Not available.

WDFX-TV

Ch. 34

Network Service: FOX.

Licensee: WDFX License Subsidiary LLC, 201 Monroe St., RSA Tower, 20th Floor, Montgomery, AL 36104.

Studio: 2221 Ross Clark Circle, Dothan, AL 36301.

Mailing Address: 2221 Ross Clark Circle, Dothan, AL 36301.

Phone: 334-794-3434. **Fax:** 334-794-0034.

E-mail: rutledge@wdfxfox34.com

Web Site: http://www.wdfxfox34.com

Technical Facilities: Channel No. 34 (590-596 MHz). Authorized power: 1120-kw max. visual. Antenna: 466-ft above av. terrain, 459-ft. above ground, 719-ft. above sea level.

Latitude 31° 12' 30"
Longitude 86° 36' 51"

Holds CP for change to 1120-kw max. visual, 495-ft above av. terrain, 473-ft. above ground, 748-ft. above sea level; lat. 31° 12' 28", long. 85° 36' 49", BPCT-20040723ADN.

Digital Facilities: Channel No. 33 (584-590 MHz). Power: 1000-kw max. visual. Antenna: 558-ft above av. terrain, 564-ft. above ground, 820-ft. above sea level.

Latitude 31° 12' 29"
Longitude 85° 36' 51"

FCC Digital File Number: BPCDT-19991018AAK. Granted: November 04, 2004.

Note: Latitude and longitude coordinates shown are based on the North American Datum of 1927 (NAD 27) as currently required by the Mass Media Bureau of the FCC.

Ownership: Raycom Media Inc. (Group Owner).

Began Operation: February 22, 1991. Sale to present owner by Waitt Broadcasting Inc. approved by FCC October 14, 2003.

Represented (sales): Millennium Sales & Marketing.

Represented (legal): Covington & Burling.

Represented (engineering): Lohnes & Culver.

Personnel:

Renee Rutledge, General Manager.

Terri Bodiford, General Sales Manager.

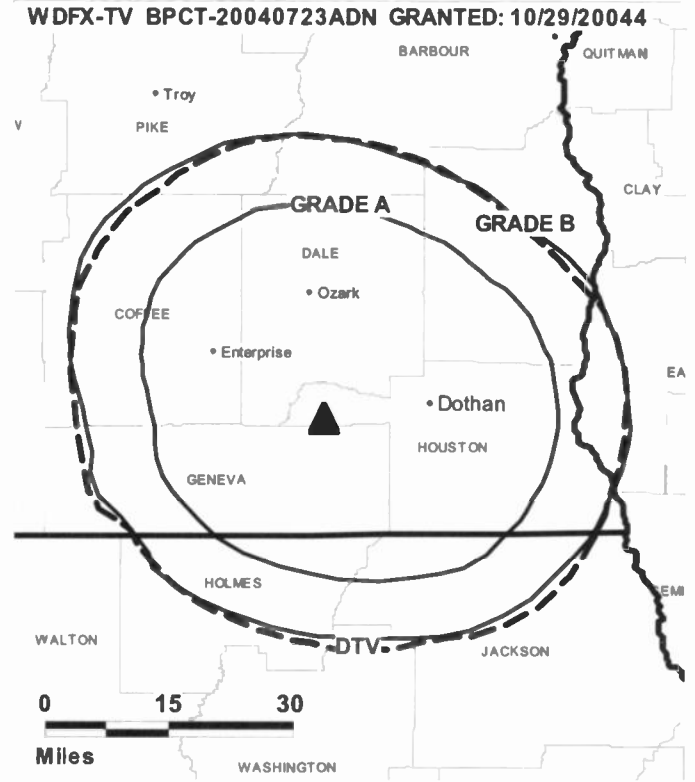
Wes Roten, Chief Engineer.

Justin Wilson, Business Manager.

Duncan Lindsey, Program Director.

Sherri Davis, Marketing & Promotion Director.

Roger Powell, Production Manager.



© 2007 Warren Communications News

Dorenda Huston, Traffic Manager.

Rates: On request.

City of License: Ozark. **Station DMA:** Dothan, AL. **Rank:** 172.

Circulation © 2006 Nielsen. Coverage based on Nielsen study.

| GrandTotal | Cable TV Households | Non-cable TV Households | Total TV Households |
|-----------------------------------|------------------------|----------------------------|------------------------|
| Estimated Station Totals * | 69,630 | 28,740 | 98,370 |
| Average Weekly Circulation (2006) | 29,016 | 5,245 | 34,261 |
| Average Daily Circulation (2006) | | | 10,714 |
| Station DMA Total | Cable TV Households | Non-cable TV Households | Total TV Households |
| Estimated Station Totals * | 69,630 | 28,740 | 98,370 |
| Average Weekly Circulation (2006) | 29,016 | 5,245 | 34,261 |
| Average Daily Circulation (2006) | | | 10,714 |

*Estimated station totals are sums of the Nielsen TV and Cable TV household estimates for each county in which the station registers viewing of more than 5% as per the Nielsen Survey Methods.

WAKA
Ch. 8

Network Service: CBS.

Licensee: Alabama Broadcasting Partners, c/o Brooks, Pierce, McLendon, Humphrey & Leonard, PO Box 1800, Raleigh, NC 27602.

Studio: 3020 Eastern Blvd., Montgomery, AL 36116.

Mailing Address: PO Box 230667, Montgomery, AL 36123.

Phone: 334-271-8888; 334-270-9252. **Fax:** 334-272-6444.

E-mail: msmith@waka.com

Web Site: http://www.waka.com/

Technical Facilities: Channel No. 8 (180-186 MHz). Authorized power: 316-kw visual, 63.5-kw aural. Antenna: 1760-ft above av. terrain, 1757-ft. above ground, 2000-ft. above sea level.

Latitude 32° 08' 58"
Longitude 86° 46' 48"

Transmitter: C.R. 12, 3-mi. W of Gordonsville.

Digital Facilities: Channel No. 55 (716-722 MHz). Power: 1000-kw max. visual. Antenna: 1578-ft above av. terrain, 1581-ft. above ground, 1818-ft. above sea level.

Latitude 32° 08' 58"
Longitude 86° 46' 51"

Note: Latitude and longitude coordinates shown are based on the North American Datum of 1927 (NAD 27) as currently required by the Mass Media Bureau of the FCC.

Multichannel TV Sound: Stereo and separate audio program.

Satellite Earth Stations: Transmitter Larcen; Scientific-Atlanta, 7-meter C-band; Scientific-Atlanta, 4-meter C-band; RCA, 4-meter Ku-band; Emcee, 4-meter C-band; Scientific-Atlanta, 5-meter C-band; Vertex, Uniden, Scientific-Atlanta, M/A-Corn, Kavouras receivers.

News Services: CNN Newsource, CBS Newspath, AP.

Ownership: Bahakel Communications Ltd. (Group Owner).

Began Operation: March 17, 1960. Left air July 1968 following fire which destroyed studio, offices & transmitting equipment. Sale to Charles F. Grisham, et al., by William J. Brennan, William E. Bennis, et al., approved by FCC January 1971. Resumed operation November 1, 1973. Sale to present owner by Charles F. Grisham, et al., approved by FCC June 10, 1985.

Represented (sales): Continental Television Sales.

Represented (legal): Brooks, Pierce, McLendon, Humphrey & Leonard LLP.

Personnel:

James Caruthers, General Manager.

Steffanie Patterson, General Sales Manager.

Michael Leverett, Local Sales Manager.

Rob Martin, News Director.

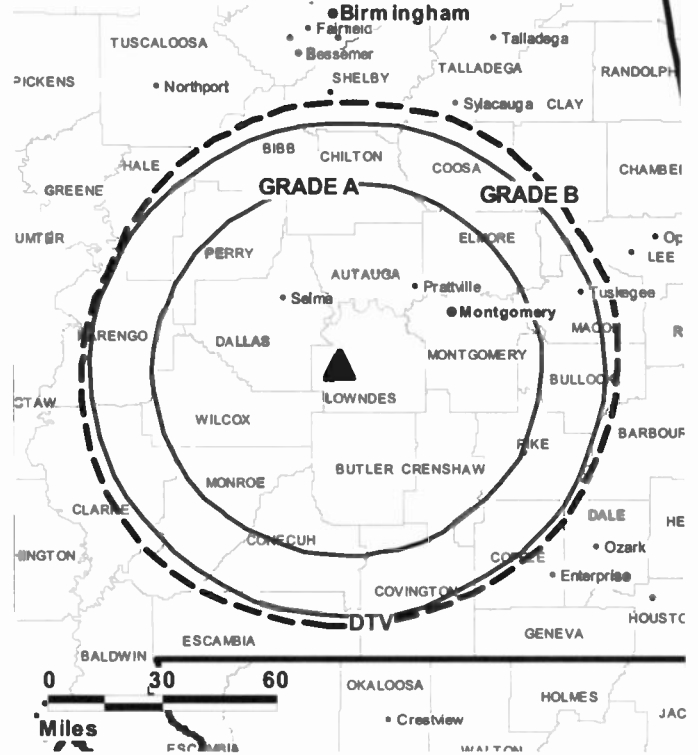
Thomas Mayberry, Chief Engineer.

Denise Blount, Business Manager.

Mark Smith, Program Director.

Paul Dunbar, Promotion & Creative Services Director.

WAKA BMPCT-19840907KL GRANTED: 11/16/1984



© 2007 Warren Communications News

Rick Baker, Traffic Director.

Highest 30 Sec. Rate: \$850.

City of License: Selma. **Station DMA:** Montgomery-Selma, AL. **Rank:** 117.

Circulation © 2006 Nielsen. Coverage based on Nielsen study.

| GrandTotal | Cable TV Households | Non-cable TV Households | Total TV Households |
|-----------------------------------|---------------------|-------------------------|---------------------|
| Estimated Station Totals * | 184,600 | 88,660 | 273,260 |
| Average Weekly Circulation (2006) | 127,065 | 35,981 | 163,046 |
| Average Daily Circulation (2006) | | | 82,807 |
| Station DMA Total | Cable TV Households | Non-cable TV Households | Total TV Households |
| Estimated Station Totals * | 172,170 | 58,510 | 230,680 |
| Average Weekly Circulation (2006) | 122,154 | 31,684 | 153,838 |
| Average Daily Circulation (2006) | | | 78,426 |
| Other DMA Total | Cable TV Households | Non-cable TV Households | Total TV Households |
| Estimated Station Totals * | 12,430 | 30,150 | 42,580 |
| Average Weekly Circulation (2006) | 4,911 | 4,297 | 9,208 |
| Average Daily Circulation (2006) | | | 4,381 |

*Estimated station totals are sums of the Nielsen TV and Cable TV household estimates for each county in which the station registers viewing of more than 5% as per the Nielsen Survey Methods.

WAKA-DT
Ch. 55

Network Service: CBS.

Licensee: Alabama Broadcasting Partners, c/o Brooks, Pierce, McLendon, Humphrey & Leonard, PO Box 1800, Raleigh, NC 27602.

Studio: 3020 Eastern Blvd., Montgomery, AL 36116.

Mailing Address: PO Box 230667, Montgomery, AL 36123.

Phone: 334-271-8888; 334-270-9252. **Fax:** 334-272-6444.

E-mail: msmith@waka.com

Web Site: http://www.waka.com

Technical Facilities: Channel No. 55 (716-722 MHz). Authorized power: 1000-kw max. visual. Antenna: 1578-ft above av. terrain, 1581-ft. above ground, 1818-ft. above sea level.

| | | | |
|-----------|-----|-----|-----|
| Latitude | 32° | 08' | 58" |
| Longitude | 86° | 46' | 51" |

Note: Latitude and longitude coordinates shown are based on the North American Datum of 1927 (NAD 27) as currently required by the Mass Media Bureau of the FCC.

Ownership: Bahakel Communications Ltd. (Group Owner).

Began Operation: August 19, 2005.

Represented (sales): Continental Television Sales.

Personnel:

James Caruthers, General Manager.

Steffanie Patterson, General Sales Manager.

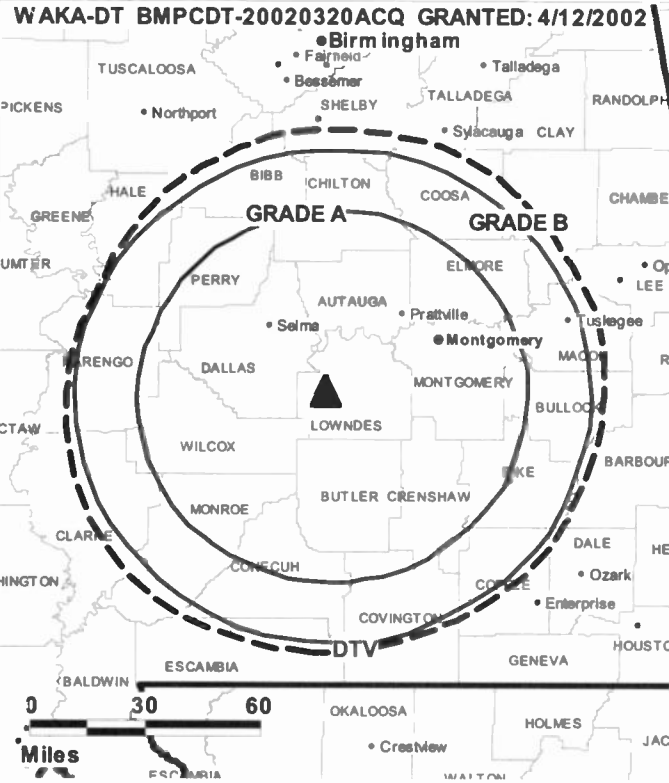
Michael Leverett, Local Sales Manager.

Rob Martin, News Director.

Thomas Mayberry, Chief Engineer.

Denise Blount, Business Manager.

Mark Smith, Program Director.



© 2007 Warren Communications News

Paul Dunbar, Promotion & Creative Services Director.

Rick Baker, Traffic Manager.

City of License: Selma. Station DMA: Montgomery-Selma, AL. Rank: 117.

Nielsen Data: Not available.

WBIH
Ch. 29

Network Service: IND.

Grantee: Flinn Broadcasting Corp., 188 S. Bellevue, Suite 222, Memphis, TN 38104.

Studio: 619 County Rd. 1 N, Jones, AL 36749.

Mailing Address: 188 S. Bellevue, Suite 222, Memphis, TN 38104.

Phone: 334-491-2900.

Technical Facilities: Channel No. 29 (560-566 MHz). Authorized power: 3900-kw max. visual. Antenna: 1339-ft above av. terrain, 1171-ft. above ground, 1650-ft. above sea level.

| | | | |
|-----------|-----|-----|-----|
| Latitude | 32° | 32' | 27" |
| Longitude | 86° | 50' | 33" |

Transmitter: 2.4-mi. S of Drville, W of Hwy. 33.

Digital Facilities: Channel No. 29 (560-566 MHz). Power: 1000-kw max. visual. Antenna: 1339-ft above av. terrain, 1171-ft. above ground, 1650-ft. above sea level.

| | | | |
|-----------|-----|-----|-----|
| Latitude | 32° | 32' | 27" |
| Longitude | 86° | 50' | 33" |

FCC Digital File Number: BPCDT-19991101AJQ. Granted: May 21, 2003.

Note: Latitude and longitude coordinates shown are based on the North American Datum of 1927 (NAD 27) as currently required by the Mass Media Bureau of the FCC.

Ownership: Flinn Broadcasting Corp. (Group Dwner).

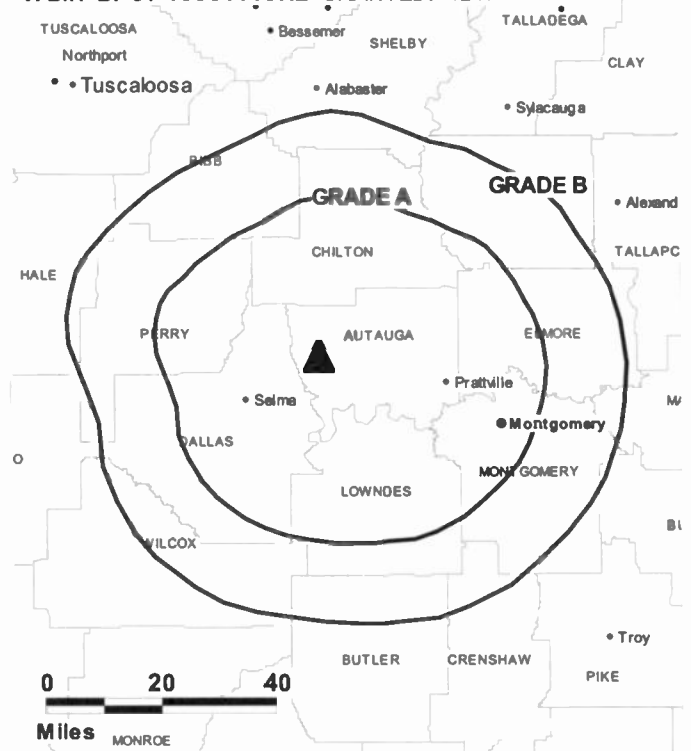
Began Operation: December 1, 2001.

Represented (legal): Stephen C. Simpson.

Represented (engineering): D. C. Williams PE.

City of License: Selma. **Station DMA:** Montgomery-Selma, AL. **Rank:** 117.

WBIH BPCT-19961119KE GRANTED: 9/25/1998



Circulation © 2006 Nielsen. Coverage based on Nielsen study.

| GrandTotal | Cable TV Households | Non-cable TV Households | Total TV Households |
|-----------------------------------|------------------------|----------------------------|------------------------|
| Estimated Station Totals * | 4,030 | 5,000 | 9,030 |
| Average Weekly Circulation (2006) | 202 | 300 | 502 |
| Average Daily Circulation (2006) | | | 32 |
| Station DMA Total | Cable TV Households | Non-cable TV Households | Total TV Households |
| Estimated Station Totals * | 0 | 5,000 | 5,000 |
| Average Weekly Circulation (2006) | 0 | 300 | 300 |
| Average Daily Circulation (2006) | | | 20 |
| Other DMA Total | Cable TV Households | Non-cable TV Households | Total TV Households |
| Estimated Station Totals * | 4,030 | 0 | 4,030 |
| Average Weekly Circulation (2006) | 202 | 0 | 202 |
| Average Daily Circulation (2006) | | | 12 |

*Estimated station totals are sums of the Nielsen TV and Cable TV household estimates for each county in which the station registers viewing of more than 5% as per the Nielsen Survey Methods.

Communications Daily

Warren Communications News

Get the industry standard FREE —

For a no-obligation trial call 800-771-9202 or visit www.warren-news.com

WRJM-TV
Ch. 67

Network Service: MNT.

Licensee: Josie Park Broadcasting Inc., 1014 S. Brundidge St., Troy, AL 36081.

Studio: 1014 S. Brundidge St., Troy, AL 36081.

Mailing Address: 1014 S. Brundidge St., Troy, AL 36081.

Phone: 334-670-6766. **Fax:** 334-670-6717.

E-mail: programming@wrjm.com

Web Site: http://www.wrjm.com

Technical Facilities: Channel No. 67 (788-794 MHz). Authorized power: 2822-kw max. visual. Antenna: 1066-ft above av. terrain, 922-ft. above ground, 1490-ft. above sea level.

Latitude 32° 03' 37"
Longitude 85° 57' 02"

Transmitter: County Rd. 37, 1-mi. S of Old Union Church.

Digital Facilities: Channel No. 48 (674-680 MHz). Power: 50-kw max. visual. Antenna: 1130-ft above av. terrain, 977-ft. above ground, 1544-ft. above sea level.

Latitude 32° 03' 36.54"
Longitude 85° 57' 01.83"

FCC Digital File Number: BPCDT-19991101AKR. Granted: February 07, 2001.

Note: Latitude and longitude coordinates shown are based on the North American Datum of 1927 (NAD 27) as currently required by the Mass Media Bureau of the FCC.

Ownership: Josie Park Broadcasting Inc. (Group Owner).

Began Operation: November 24, 2000.

Represented (legal): Borsari & Kump PC.

Represented (engineering): Lohnes & Culver.

Personnel:

Don Hess, General Manager & Program Director.

Buddy Johnson, General Sales Manager.

Walter Lunsford, Business Manager.

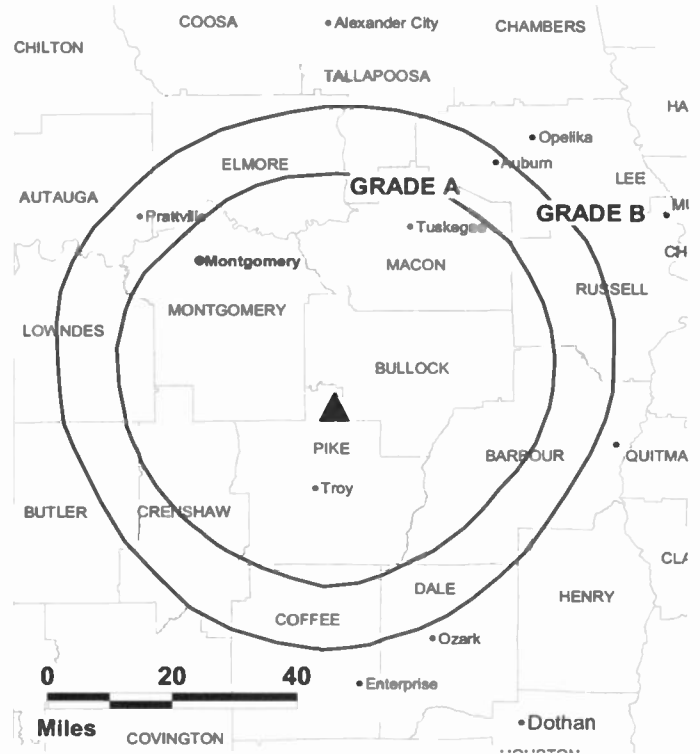
Brenda Simechak, Program Director.

Crystal Galloway, Traffic Manager.

Highest 30 Sec. Rate: \$250.

City of License: Troy. **Station OMA:** Montgomery-Selma, AL. **Rank:** 117.

WRJM-TV BMPCT-19960131KE GRANTED: 3/9/2000



Circulation © 2006 Nielsen. Coverage based on Nielsen study.

| GrandTotal | Cable TV Households | Non-cable TV Households | Total TV Households |
|-----------------------------------|------------------------|----------------------------|------------------------|
| Estimated Station Totals * | 230,390 | 66,130 | 296,520 |
| Average Weekly Circulation (2006) | 47,852 | 7,496 | 55,348 |
| Average Daily Circulation (2006) | | | 16,323 |
| Station OMA Total | Cable TV Households | Non-cable TV Households | Total TV Households |
| Estimated Station Totals * | 167,900 | 58,510 | 226,410 |
| Average Weekly Circulation (2006) | 39,490 | 7,044 | 46,534 |
| Average Daily Circulation (2006) | | | 14,477 |
| Other OMA Total | Cable TV Households | Non-cable TV Households | Total TV Households |
| Estimated Station Totals * | 62,490 | 7,620 | 70,110 |
| Average Weekly Circulation (2006) | 8,362 | 452 | 8,814 |
| Average Daily Circulation (2006) | | | 1,846 |

*Estimated station totals are sums of the Nielsen TV and Cable TV household estimates for each county in which the station registers viewing of more than 5% as per the Nielsen Survey Methods.

WCFT-DT
Ch. 5

Network Service: ABC.

Grantee: TV Alabama Inc., 800 Concourse Pkwy., Suite 200, Birmingham, AL 35244.

Studio: 800 Concourse Pkwy., Suite 200, Birmingham, AL 35244.

Mailing Address: PD Box 360039, Birmingham, AL 35236.

Phone: 205-403-3340. **Fax:** 205-403-3329.

E-mail: garyw@abc3340.com

Web Site: <http://www.abc3340.com>

Technical Facilities: Channel No. 5 (76-82 MHz). Authorized power: 9.5-kw visual, aural. Antenna: 2052-ft above av. terrain, 1850-ft. above ground, 2490-ft. above sea level.

| | | | |
|-----------|-----|-----|-----|
| Latitude | 33° | 28' | 48" |
| Longitude | 87° | 25' | 50" |

Note: Latitude and longitude coordinates shown are based on the North American Datum of 1927 (NAD 27) as currently required by the Mass Media Bureau of the FCC.

Ownership: Allbritton Communications Co. (Group Owner).

Began Operation: Operating; no on-air date

Personnel:

Mike Murphy, Vice President & General Manager.

Lisa Hughes, General Sales Manager.

Jani Farr, National Sales Manager.

Garry Kelly, News Director.

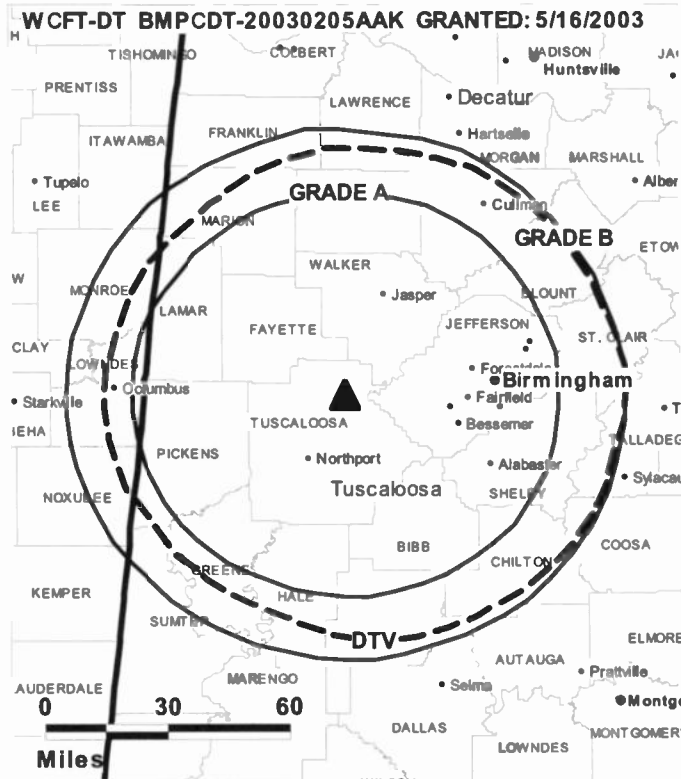
Gary Watkins, Chief Engineer.

Sandra Clark, Business Manager.

Vicki Hurn, Program Director.

Shirley Harden, Promotion Director.

Jan Defnall, Traffic Manager.



© 2007 Warren Communications News

Jean Ziegert, Human Resources Director.

City of License: Tuscaloosa.

Station DMA: Birmingham (Anniston & Tuscaloosa), AL. Rank: 40.

Nielsen Data: Not available.

WCFT-TV

Ch. 33

Network Service: ABC.

Licensee: TV Alabama Inc., 800 Concourse Pkwy., Suite 200, Birmingham, AL 35244.

Studio: 800 Concourse Pkwy., Suite 200, Birmingham, AL 35244.

Mailing Address: PO Box 360039, Birmingham, AL 35236.

Phone: 205-403-3340. **Fax:** 205-403-3329.

E-mail: garyw@abc3340.com

Web Site: http://www.abc3340.com

Technical Facilities: Channel No. 33 (584-590 MHz). Authorized power: 4355-kw max. visual. Antenna: 2172-ft above av. terrain, 1964-ft. above ground, 2604-ft. above sea level.

Latitude 33° 28' 48"
Longitude 87° 25' 50"

Transmitter: 3.9-mi. E of State Rte. 69 & Wint Dunn Rd., 20.5-mi. NNE of Tuscaloosa.

Digital Facilities: Channel No. 5 (76-82 MHz). Power: 9.5-kw visual, aural. Antenna: 2052-ft above av. terrain, 1850-ft. above ground, 2490-ft. above sea level.

Latitude 33° 28' 48"
Longitude 87° 25' 50"

FCC Digital File Number: BPCDT-19991026ACL. Granted: May 16, 2003.

Note: Latitude and longitude coordinates shown are based on the North American Datum of 1927 (NAD 27) as currently required by the Mass Media Bureau of the FCC.

Satellite Earth Stations: Transmitter Comark; Vertex, Ku-band; Comtech, Ku-band; Andrew, C-band.

SNG Mobile Dish: Harris, Ku-band.

News Service: AP.

Ownership: Allbritton Communications Co. (Group Owner).

Began Operation: October 29, 1965. Transfer of stock to W. S. Smylie Jr., S. A. Rosenbaum, Marvin Reuben, et al., approved by FCC August 23, 1967. Sale to Beam Broadcasting Ltd. approved by FCC July 27, 1983. Sale to Federal Broadcasting approved by FCC February 20, 1991. Sale to present owner approved by FCC February 28, 1996.

Represented (sales): Katz Continental Television.

Represented (legal): Hogan & Hartson LLP.

Personnel:

Mike Murphy, Vice President & General Manager.

Lisa Hughes, General Sales Manager.

Jani Farr, National Sales Manager.

Garry Kelly, News Director.

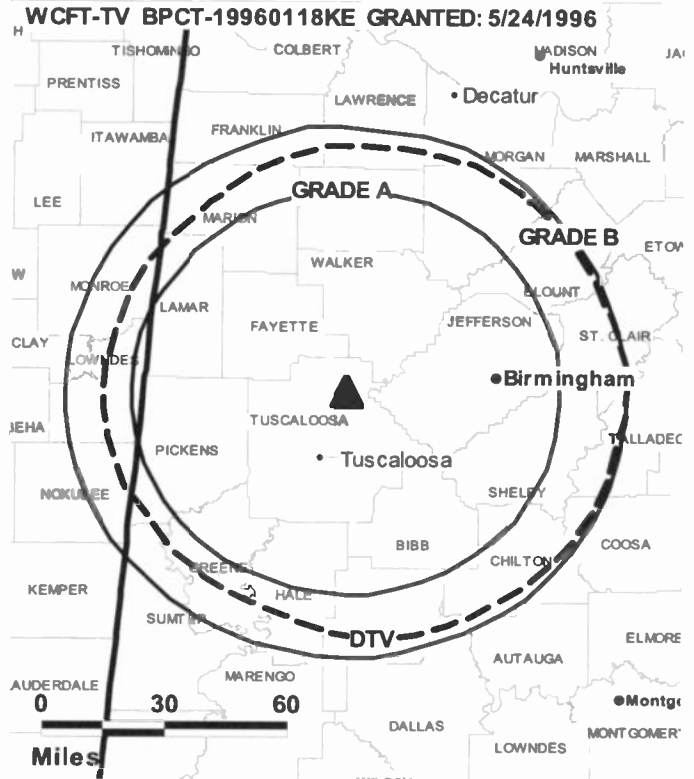
Gary Watkins, Chief Engineer.

Sandra Clark, Business Manager.

Vicki Hurn, Program Director.

Shirley Harden, Promotion Director.

Jan Defnall, Traffic Manager.



© 2007 Warren Communications News

Jean Ziegert, Human Resources Director.

Highest 30 Sec. Rate: \$400.

City of License: Tuscaloosa.

Station DMA: Birmingham (Anniston & Tuscaloosa), AL. Rank: 40.

Circulation © 2006 Nielsen. Coverage based on Nielsen study.

| GrandTotal | Cable TV Households | Non-cable TV Households | Total TV Households |
|-----------------------------------|------------------------|----------------------------|------------------------|
| Estimated Station Totals * | 335,260 | 312,130 | 647,390 |
| Average Weekly Circulation (2006) | 134,300 | 113,414 | 247,714 |
| Average Daily Circulation (2006) | | | 112,428 |
| Station DMA Total | Cable TV Households | Non-cable TV Households | Total TV Households |
| Estimated Station Totals * | 325,740 | 265,120 | 590,860 |
| Average Weekly Circulation (2006) | 130,975 | 109,028 | 240,003 |
| Average Daily Circulation (2006) | | | 109,203 |
| Other DMA Total | Cable TV Households | Non-cable TV Households | Total TV Households |
| Estimated Station Totals * | 9,520 | 47,010 | 56,530 |
| Average Weekly Circulation (2006) | 3,325 | 4,386 | 7,711 |
| Average Daily Circulation (2006) | | | 3,225 |

*Estimated station totals are sums of the Nielsen TV and Cable TV household estimates for each county in which the station registers viewing of more than 5% as per the Nielsen Survey Methods.

WUOA
(formerly WLDM)
Ch. 23

Network Service: IND.

Licensee: Board of Trustees of the University of Alabama, Box 870152, Tuscaloosa, AL 35487-0152.

Studio: 5455 Jug Factory Rd., Tuscaloosa, AL 35405.

Mailing Address: 5455 Jug Factory Rd. E, Tuscaloosa, AL 35405.

Phone: 205-344-6490. **Fax:** 205-366-9480.

E-mail: mmosley@wdgm.com

Technical Facilities: Channel No. 23 (524-530 MHz). Authorized power: 890-kw max. visual. Antenna: 872-ft above av. terrain, 669-ft. above ground, 1112-ft. above sea level.

| | | | |
|-----------|-----|-----|-----|
| Latitude | 33° | 03' | 15" |
| Longitude | 87° | 32' | 57" |

Transmitter: Alabama Hwy. 69.

Note: Latitude and longitude coordinates shown are based on the North American Datum of 1927 (NAD 27) as currently required by the Mass Media Bureau of the FCC.

Ownership: Board of Trustees, U. of Alabama.

Began Operation: Sale to present owner by Steven B. Fader approved by FCC November 30, 2004.

Represented (legal): Fletcher, Heald & Hildreth PLC.

Represented (engineering): Carl T. Jones Corp.

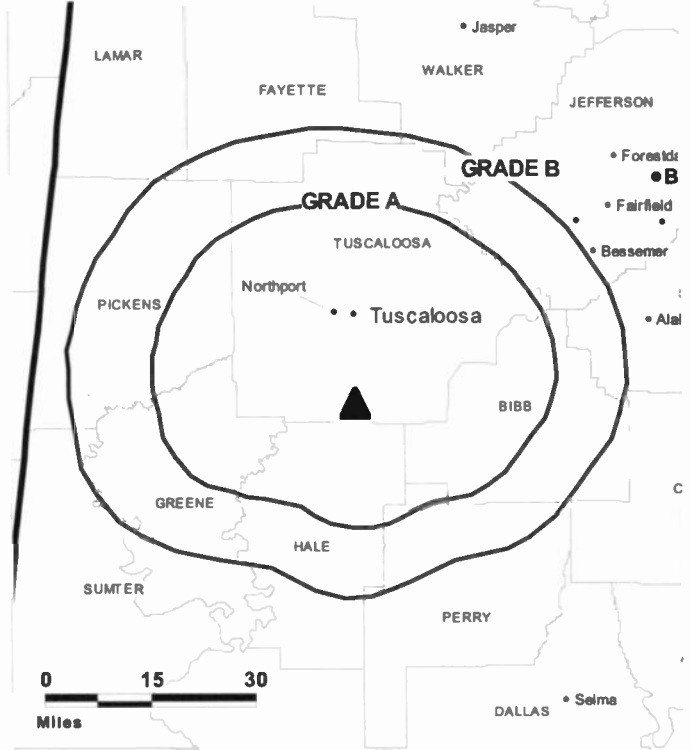
Personnel:

Melissa Mosley, General Manager.

Tim Costley, Chief Engineer.

Linda Cunningham, Administrative Assistant.

WUOA BPCT-19950814KJ GRANTED: 11/10/1998



© 2007 Warren Communications News

City of License: Tuscaloosa.

Station DMA: Birmingham (Anniston & Tuscaloosa), AL. **Rank:** 40.

Nielsen Data: Not available.

WBMM

Ch. 22

Network Service: CW.

Licensee: SagamoreHill Broadcasting of Alabama LLC, 2 Embarcadero Center, 23rd Floor, San Francisco, CA 94111.

Mailing Address: One Shackelford Dr., Suite 400, Little Rock, AR 72211.

Phone: 501-221-0400. **Fax:** 501-221-1101.

Technical Facilities: Channel No. 22 (518-524 MHz). Authorized power: 2820-kw max. visual. Antenna: 1119-ft above av. terrain, 942-ft. above ground, 1522-ft. above sea level.

Latitude 32° 04' 05"
Longitude 86° 56' 41"

Digital Facilities: Channel No. 24 (530-536 MHz). Power: 100-kw max. visual, aural. Antenna: 1066-ft above av. terrain, 902-ft. above ground, 1482-ft. above sea level.

Latitude 32° 04' 05"
Longitude 85° 56' 51"

Note: Latitude and longitude coordinates shown are based on the North American Datum of 1927 (NAD 27) as currently required by the Mass Media Bureau of the FCC.

Ownership: SagamoreHill Broadcasting LLC (Group Owner).

Began Operation: November 1, 2002. Sale to present owner by Montgomery 22 Inc. approved by FCC April 14, 2006. Sale to Montgomery 22 Inc. by Tuskegee Assoc. approved by FCC December 27, 2000.

Represented (legal): Wiley, Rein & Fielding.

Represented (engineering): Sisk Engineering Inc.

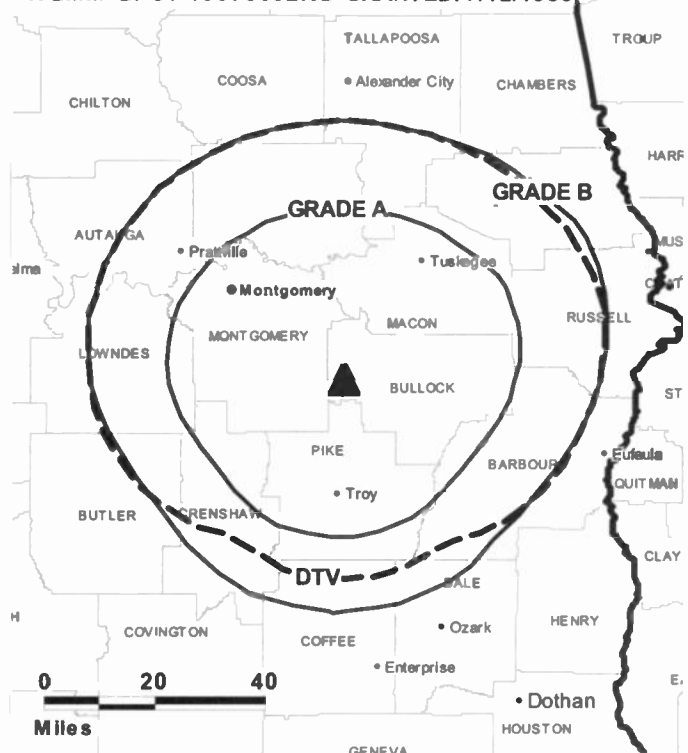
City of License: Tuskegee. **Station DMA:** Montgomery-Selma, AL. **Rank:** 117.



FULLY SEARCHABLE • CONTINUOUSLY UPDATED • DISCOUNT RATES FOR PRINT PURCHASERS

For more information call 800-771-9202 or visit www.warren-news.com

WBMM BPCT-19870602KG GRANTED: 7/12/1989



© 2007 Warren Communications News

Circulation © 2006 Nielsen. Coverage based on Nielsen study.

| GrandTotal | Cable TV Households | Non-cable TV Households | Total TV Households |
|-----------------------------------|---------------------|-------------------------|---------------------|
| Estimated Station Totals * | 1,120 | 17,410 | 18,530 |
| Average Weekly Circulation (2006) | 335 | 1,229 | 1,564 |
| Average Daily Circulation (2006) | | | 153 |

| Station DMA Total | Cable TV Households | Non-cable TV Households | Total TV Households |
|-----------------------------------|---------------------|-------------------------|---------------------|
| Estimated Station Totals * | 1,120 | 17,410 | 18,530 |
| Average Weekly Circulation (2006) | 335 | 1,229 | 1,564 |
| Average Daily Circulation (2006) | | | 153 |

*Estimated station totals are sums of the Nielsen TV and Cable TV household estimates for each county in which the station registers viewing of more than 5% as per the Nielsen Survey Methods.

WBMM-DT

Ch. 24

Network Service: CW.

Licensee: SagamoreHill Broadcasting of Alabama LLC, 2 Embarcadero Center, 23rd Floor, San Francisco, CA 94111.

Mailing Address: Dne Shackelford Dr., Suite 400, Little Rock, AR 72211.

Phone: 501-219-2400.

Technical Facilities: Channel No. 24 (530-536 MHz). Authorized power: 100-kw max. visual, aural. Antenna: 1066-ft above av. terrain, 902-ft. above ground, 1482-ft. above sea level.

| | | | |
|-----------|-----|-----|-----|
| Latitude | 32° | 04' | 05" |
| Longitude | 85° | 56' | 51" |

Note: Latitude and longitude coordinates shown are based on the North American Datum of 1927 (NAD 27) as currently required by the Mass Media Bureau of the FCC.

Ownership: SagamoreHill Broadcasting LLC (Group Owner).

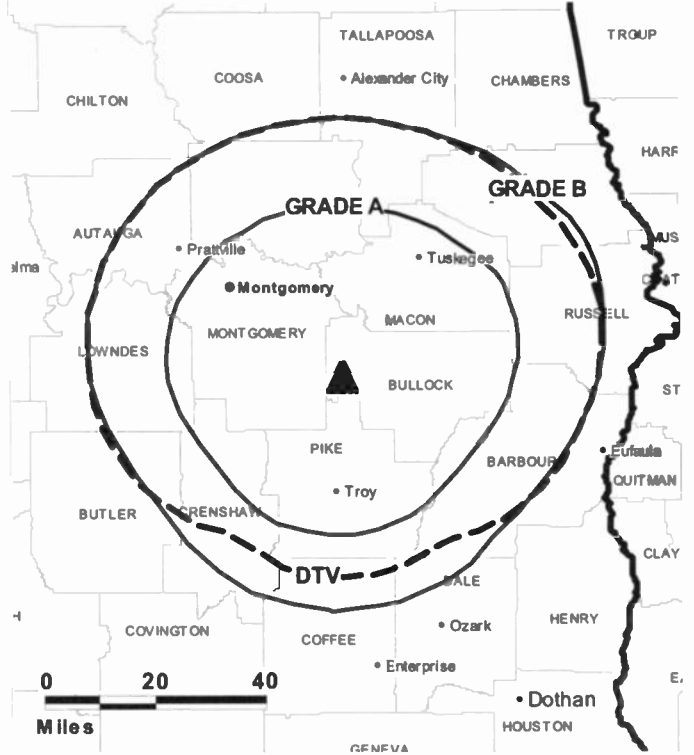
Began Operation: No on-air date

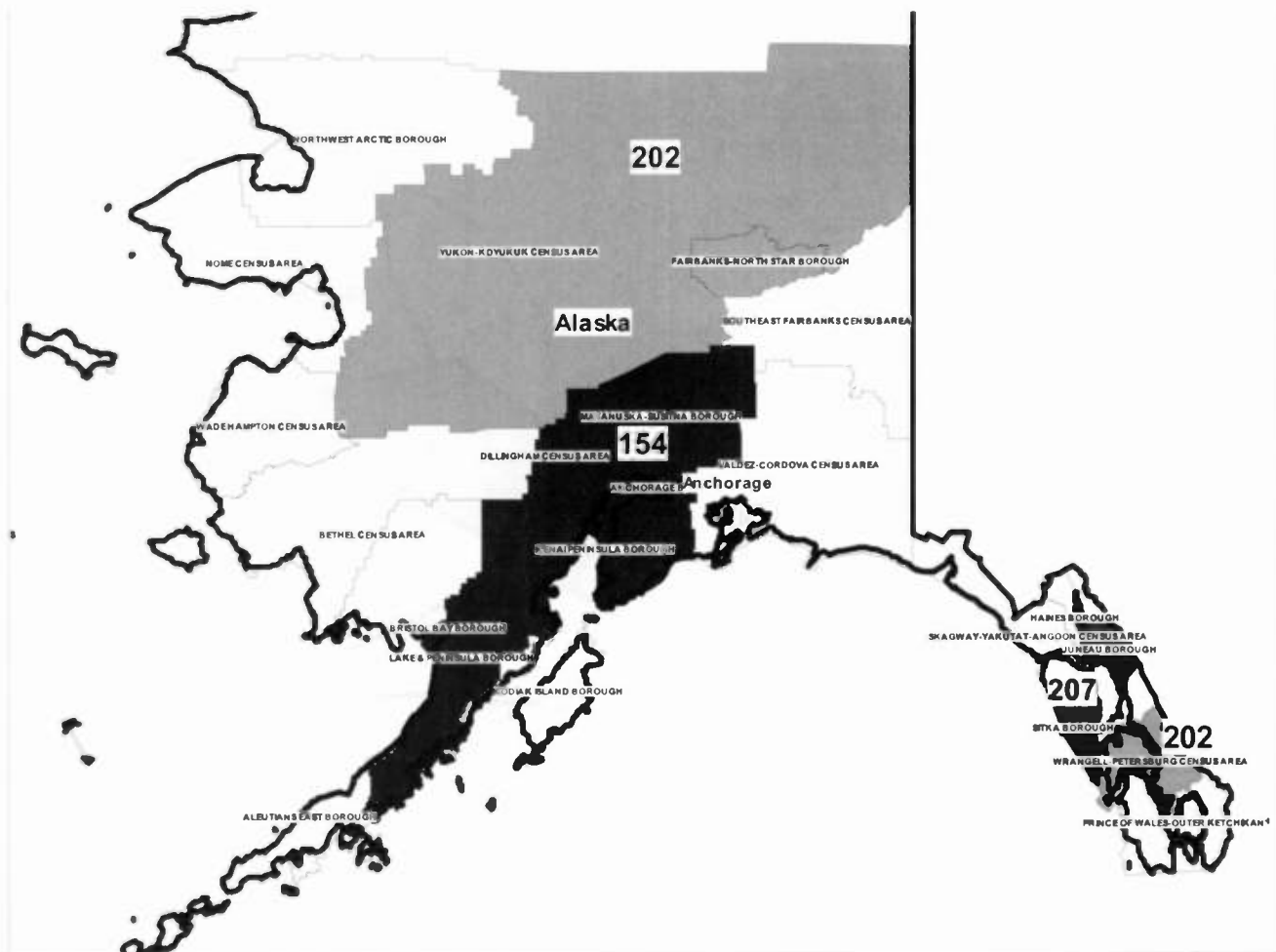
Represented (legal): Wiley, Rein & Fielding.

City of License: Tuskegee. **Station DMA:** Montgomery-Selma, AL. **Rank:** 117.

Nielsen Data: Not available.

WBMM-DT BPCDT-20030725ABB GRANTED: 9/15/2003





© 2007 Warren Communications News

| MARKET | NIELSEN DMA TV HOUSEHOLDS | RANK | MARKET AREA COMMERCIAL STATIONS |
|---------------------|---------------------------|------|---|
| Anchorage, AK | 142,230 | 154 | KDMD (33); KDMD-DT (32); KIMD (13); KTBY (4); KTUU-DT (10); KTUU-TV (2); KTVA (11); KTVA-DT (28); KYES (5); KYES-DT (6) |
| Fairbanks, AK | 33,240 | 202 | KATN (2); KFXF (7); KJNP-DT (20); KJNP-TV (4); KTVF (11); KTVF-DT (26) |
| Juneau, AK | 23,910 | 207 | KJUD (8); KTNL-DT (2); KTNL-TV (13); KUBD (4); KUBD-DT (13) |

Alaska *Digital* Station Totals as of October 1, 2006

| | VHF | UHF | TOTAL |
|------------------------|-----|-----|-------|
| Commercial Television | 4 | 4 | 8 |
| Educational Television | 2 | 1 | 3 |
| | 6 | 5 | 11 |

Alaska Analog Station Totals as of October 1, 2006

| | VHF | UHF | TOTAL |
|------------------------|-----|-----|-------|
| Commercial Television | 12 | 1 | 13 |
| Educational Television | 4 | 0 | 4 |
| | 16 | 1 | 17 |

KDMD
Ch. 33

Network Service: ION, HSN.

Licensee: Green TV Corp., Box 255, Evergreen, CO 80439.

Studio: 1310 E. 66th Ave., Anchorage, AK 99518-1915.

Mailing Address: 1310 E. 66th Ave., Anchorage, AK 99518-1915.

Phone: 907-562-5363. **Fax:** 907-562-5346.

E-mail: kelsey.jut@kdmd.tv

Web Site: http://www.kdmd.tv

Technical Facilities: Channel No. 33 (584-590 MHz). Authorized power: 66-kw visual, aural. Antenna: 985-ft above av. terrain, 164-ft. above ground, 2060-ft. above sea level.

Latitude 61° 20' 10"
Longitude 149° 30' 48"

Transmitter: Lot 1, Block 1, Eagle's Nest Subdivision.

Digital Facilities: Channel No. 32 (578-584 MHz). Power: 50-kw max. visual. Antenna: 128-ft above av. terrain, 262-ft. above ground, 358-ft. above sea level.

Latitude 61° 11' 33"
Longitude 149° 54' 01"

FCC Digital File Number: BPCDT-19991029AHM. Granted: April 09, 2001.

Note: Latitude and longitude coordinates shown are based on the North American Datum of 1927 (NAD 27) as currently required by the Mass Media Bureau of the FCC.

Satellite Earth Stations: Transmitter Television Technology; Beta, 2.5-meter C-band; Paracclipse, 3-meter C-band; Echostar receivers.

Ownership: Green TV Corp. (Group Owner).

Began Operation: October 1, 1989.

Represented (legal): Bursari & Paxon.

Personnel:

Andy Tierney, General Manager.

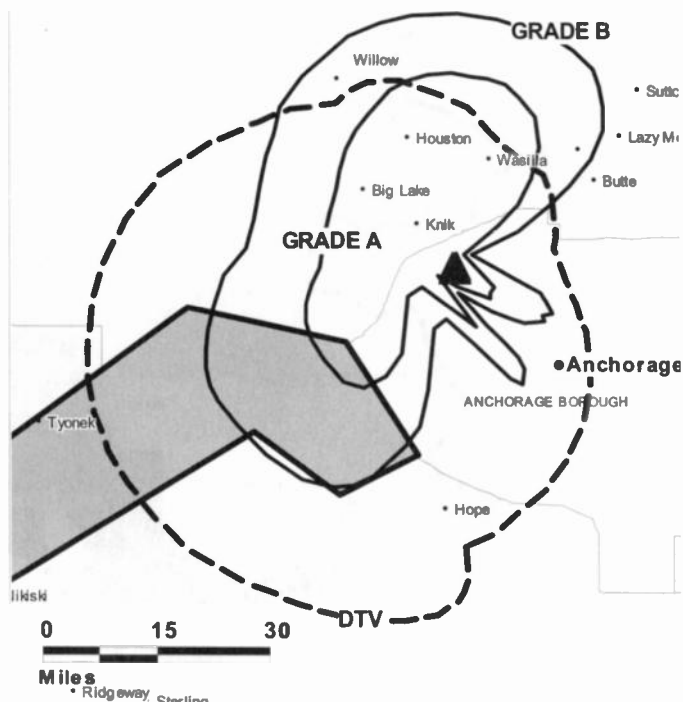
Paul Garber, Chief Engineer.

Kelsey Jut, Office Manager.

Highest 30 Sec. Rate: \$10.

City of License: Anchorage. **Station DMA:** Anchorage, AK. **Rank:** 154.

KDMD BPCT-20030630ACJ GRANTED: 1/20/2004



© 2007 Warren Communications News

Circulation © 2006 Nielsen. Coverage based on Nielsen study.

| GrandTotal | Cable TV Households | Non-cable TV Households | Total TV Households |
|-----------------------------------|------------------------|----------------------------|------------------------|
| Estimated Station Totals * | 84,010 | 13,410 | 97,420 |
| Average Weekly Circulation (2006) | 5,420 | 831 | 6,251 |
| Average Daily Circulation (2006) | | | 1,072 |
| Station DMA Total | Cable TV Households | Non-cable TV Households | Total TV Households |
| Estimated Station Totals * | 84,010 | 13,410 | 97,420 |
| Average Weekly Circulation (2006) | 5,420 | 831 | 6,251 |
| Average Daily Circulation (2006) | | | 1,072 |

*Estimated station totals are sums of the Nielsen TV and Cable TV household estimates for each county in which the station registers viewing of more than 5% as per the Nielsen Survey Methods.

KDMD-DT

Ch. 32

Network Service: ION, HSN.

Grantee: Green TV Corp., Box 255, Evergreen, CO 80437.

Studio: 1310 E. 66th Ave., Anchorage, AK 99518.

Mailing Address: 1310 E. 66th Ave., Anchorage, AK 99518-1915.

Phone: 907-562-5363. **Fax:** 907-562-5346.

E-mail: kelsey.jut@kdmd.tv

Web Site: <http://www.kdmd.tv>

Technical Facilities: Channel No. 32 (578-584 MHz). Authorized power: 50-kw max. visual. Antenna: 128-ft above av. terrain, 262-ft. above ground, 358-ft. above sea level.

| | | | |
|-----------|------|-----|-----|
| Latitude | 61° | 11' | 33" |
| Longitude | 149° | 54' | 01" |

Note: Latitude and longitude coordinates shown are based on the North American Datum of 1927 (NAD 27) as currently required by the Mass Media Bureau of the FCC.

Ownership: Green TV Corp. (Group Owner).

Began Operation: Station operating under Special Temporary Authority at 0.647-kw max. visual; no on-air date

Represented (legal): Bursari & Paxon.

Personnel:

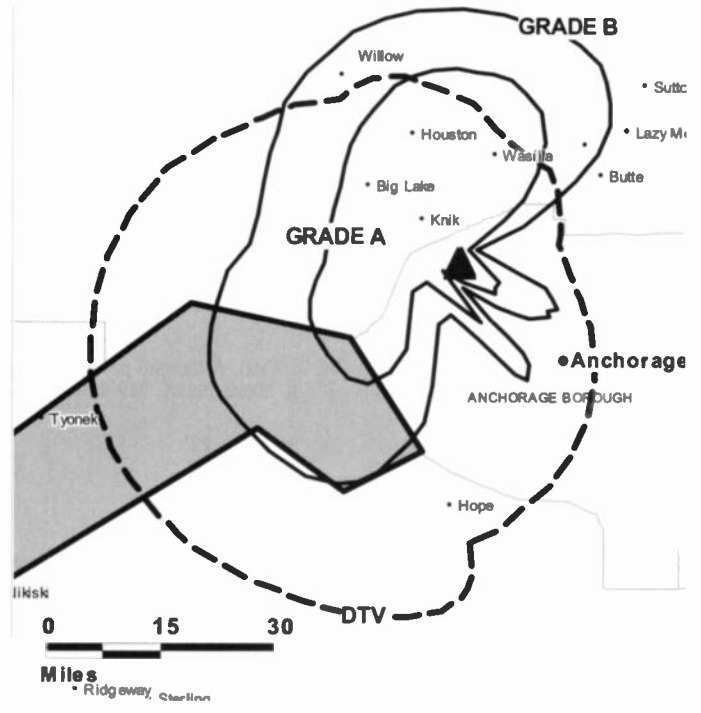
Andy Tierney, General Manager.

Paul Garber, Chief Engineer.

Kelsey Jut, Office Manager.

City of License: Anchorage. **Station DMA:** Anchorage, AK. **Rank:** 154.

KDMD-DT BPCDT-19991029AHM GRANTED: 4/9/2001



Nielsen Data: Not available.

KIMO

Ch. 13

(Operates satellite KATN, Fairbanks)

Network Service: ABC.

Licensee: Smith Media License Holdings LLC, 1215 Cole St., St. Louis, MO 63106.

Studio: 2700 E. Tudor Rd., Anchorage, AK 99507.

Mailing Address: 2700 E. Tudor Rd., Anchorage, AK 99507.

Phone: 907-561-1313. **Fax:** 907-561-1377.

E-mail: sbradley@aksuperstation.com

Web Site: http://www.aksuperstation.com

Technical Facilities: Channel No. 13 (210-216 MHz). Authorized power: 316-kw visual. Antenna: 781-ft above av. terrain, 774-ft. above ground, 889-ft. above sea level.

Latitude 61° 25' 22"
Longitude 149° 52' 20"

Transmitter: Mile 2.2, Point Mackenzie Rd., Matanuska-Susitna.

Digital Facilities: Channel No. 12 (204-210 MHz). Power: 41-kw visual, aural. Antenna: 787-ft above av. terrain, 774-ft. above ground, 890-ft. above sea level.

Latitude 61° 25' 22"
Longitude 149° 52' 20"

FCC Digital File Number: BPCDT-19991029ABP. Granted: November 04, 2004.

Note: Latitude and longitude coordinates shown are based on the North American Datum of 1927 (NAD 27) as currently required by the Mass Media Bureau of the FCC.

News Services: ABC NewsOne, CNN Newsource, AP.

Ownership: Smith Media License Holdings LLC (Group Owner).

Began Operation: October 31, 1967. Transfer of 80% of Sourdough Broadcasters Inc. from Harpel estate to Alaska-Hawaii Radio approved by FCC December 3, 1969, but sale was not consummated. Left air May 21, 1970. Resumed operation September 6, 1970. Sale to Alaska 13 Corp. approved by FCC May 28, 1971. Involuntary transfer of control to Cookerly Communications, Trustee approved by FCC March 22, 1993. Sale to Desert Communications V Inc. approved by FCC March 27, 1995, but not consummated. Sale to Smith Television License Holdings Inc. approved by FCC October 30, 1995. Sale to present owner by Smith Television License Holdings Inc. approved by FCC November 8, 2004.

Represented (sales): Continental Television Sales.

Represented (legal): Dow, Lohnes & Albertson PLLC.

Personnel:

Sean M. Bradley, Vice President & General Manager.

Chris Monroe, General Sales Manager.

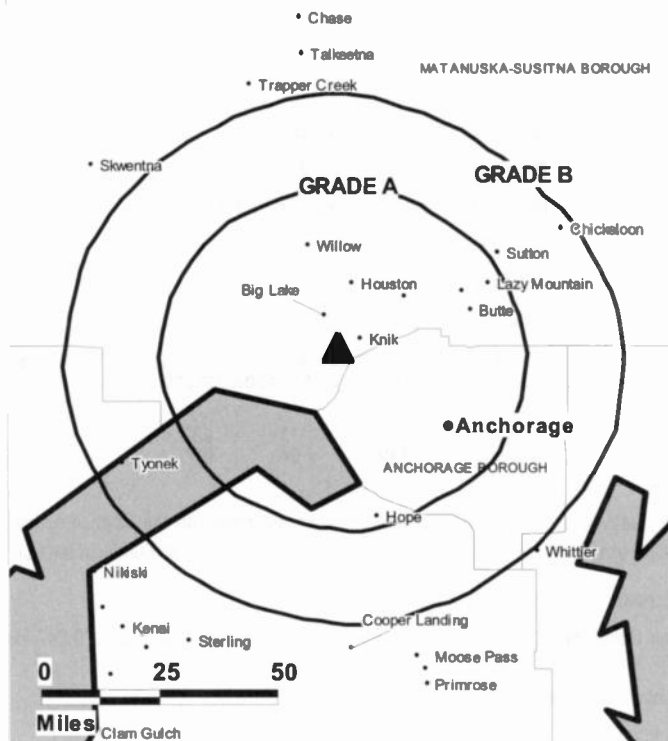
Ty Hardt, News Director.

George Heacock, Chief Engineer.

Linda Morris, Business Manager.

Terri Bradley, Programming Director.

KIMO BPCT-19950714KF GRANTED: 2/27/1996



© 2007 Warren Communications News

Jim Filley, Marketing Director.

Nellie Redmon, On-Air Promotion Director.

Cindy Boisvert, Production Manager.

Mary Hicks, Traffic Manager.

Highest 30 Sec. Rate: \$600.

City of License: Anchorage. **Station DMA:** Anchorage, AK. **Rank:** 154.

Circulation © 2006 Nielsen. Coverage based on Nielsen study.

| GrandTotal | Cable TV Households | Non-cable TV Households | Total TV Households |
|-----------------------------------|---------------------|-------------------------|---------------------|
| Estimated Station Totals * | 89,450 | 51,840 | 141,290 |
| Average Weekly Circulation (2006) | 44,031 | 28,931 | 72,962 |
| Average Daily Circulation (2006) | | | 26,791 |
| Station DMA Total | Cable TV Households | Non-cable TV Households | Total TV Households |
| Estimated Station Totals * | 89,450 | 51,840 | 141,290 |
| Average Weekly Circulation (2006) | 44,031 | 28,931 | 72,962 |
| Average Daily Circulation (2006) | | | 26,791 |

*Estimated station totals are sums of the Nielsen TV and Cable TV household estimates for each county in which the station registers viewing of more than 5% as per the Nielsen Survey Methods.

KTBY
Ch. 4

Network Service: FOX.

Licensee: Piedmont Television of Anchorage License LLC, 7621 Little Ave., Suite 506, Charlotte, NC 28226.

Studio: 440 E. Benson Blvd., Anchorage, AK 99503.

Mailing Address: 440 E. Benson Blvd., Anchorage, AK 99503.

Phone: 907-274-0404. **Fax:** 907-264-5180.

E-mail: jglaser@ktbytv.com

Web Site: http://www.ktbytv.com

Technical Facilities: Channel No. 4 (66-72 MHz). Authorized power: 42.5-kw visual, 8.5-kw aural. Antenna: 180-ft above av. terrain, 263-ft. above ground, 359-ft. above sea level.

Latitude 61° 13' 11"
Longitude 149° 53' 24"

Transmitter: 300 W. 3rd Ave., Anchorage.

Digital Facilities: Channel No. 20 (506-512 MHz). Power: 234.4-kw max. visual, aural. Antenna: 180-ft above av. terrain, 262-ft. above ground, 354-ft. above sea level.

Latitude 61° 13' 11"
Longitude 149° 53' 24"

FCC Digital File Number: BPCDT-19991101AJH. Granted: May 18, 2006.

Note: Latitude and longitude coordinates shown are based on the North American Datum of 1927 (NAD 27) as currently required by the Mass Media Bureau of the FCC.

Satellite Earth Stations: Transmitter RCA; M/A-Corn, 3-meter C-band; Superior, 6-meter C-band; Agile Omni receivers.

LMA: Local marketing agreement with KTVA (C), Anchorage.

Ownership: Piedmont Television Holdings LLC (Group Owner).

Began Operation: December 2, 1983. Sale to Alaska Broadcasting Co. Inc. (Media News Group Inc., 95%; Hiebert Family Enterprises LP, 5%) dismissed at licensee's request December 21, 2004.

Represented (sales): Tacher Company Inc.

Represented (sales): Millennium Sales & Marketing.

Represented (legal): Cohn & Marks LLP.

Personnel:

Laurie Austin Bruce, General Manager, General & Local Sales Manager.

Tom Lambert, Chief Engineer.

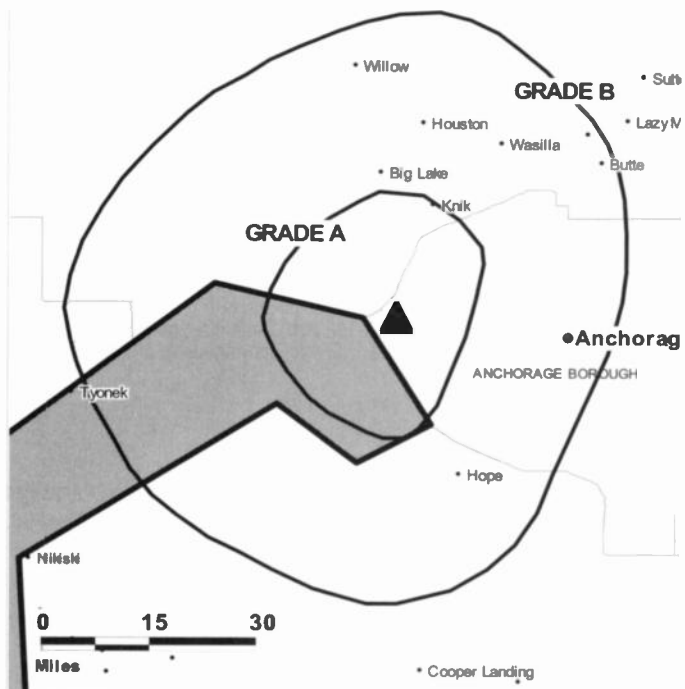
Crystal Sitsof, Program Coordinator.

Ron Blair, Promotion Director.

Lisa Montgomery, Traffic Manager.

Highest 30 Sec. Rate: \$600.

KTBY BPCT-19860410KH GRANTED: 6/10/1986



City of License: Anchorage. **Station DMA:** Anchorage, AK. **Rank:** 154.

Circulation © 2006 Nielsen. Coverage based on Nielsen study.

| GrandTotal | Cable TV Households | Non-cable TV Households | Total TV Households |
|-----------------------------------|---------------------|-------------------------|---------------------|
| Estimated Station Totals * | 106,390 | 51,840 | 158,230 |
| Average Weekly Circulation (2006) | 42,897 | 22,655 | 65,552 |
| Average Daily Circulation (2006) | | | 20,968 |
| Station DMA Total | Cable TV Households | Non-cable TV Households | Total TV Households |
| Estimated Station Totals * | 89,450 | 51,840 | 141,290 |
| Average Weekly Circulation (2006) | 35,969 | 22,655 | 58,624 |
| Average Daily Circulation (2006) | | | 19,393 |
| Other DMA Total | Cable TV Households | Non-cable TV Households | Total TV Households |
| Estimated Station Totals * | 16,940 | 0 | 16,940 |
| Average Weekly Circulation (2006) | 6,928 | 0 | 6,928 |
| Average Daily Circulation (2006) | | | 1,575 |

*Estimated station totals are sums of the Nielsen TV and Cable TV household estimates for each county in which the station registers viewing of more than 5% as per the Nielsen Survey Methods.

KTUU-DT

Ch. 10

Network Service: NBC.

Licensee: Channel 2 Broadcasting Co., 701 E. Tudor Rd., Suite 220, Anchorage, AK 99503-7488.

Studio: 701 E. Tudor Rd., Suite 220, Anchorage, AK 99503.

Mailing Address: 701 E. Tudor Rd., Suite 220, Anchorage, AK 99503-7488.

Phone: 907-762-9202; 907-762-9568. **Fax:** 907-561-0882.

E-mail: nancy@ktuu.com

Web Site: http://www.ktuu.com

Technical Facilities: Channel No. 10 (192-198 MHz). Authorized power: 21-kw visual, aural. Antenna: 787-ft above av. terrain, 774-ft. above ground, 890-ft. above sea level.

| | | | |
|-----------|------|-----|-----|
| Latitude | 61° | 25' | 22" |
| Longitude | 149° | 52' | 20" |

Note: Latitude and longitude coordinates shown are based on the North American Datum of 1927 (NAD 27) as currently required by the Mass Media Bureau of the FCC.

Ownership: Channel 2 Broadcasting Co. (Group Owner).

Began Operation: September 1, 2005.

Represented (sales): Blair Television.

Personnel:

Greg Zaser, President.

Al Bramstedt Jr., General Manager.

Trent McNelly, Operations Manager.

Andrew MacLeod, General Sales Manager.

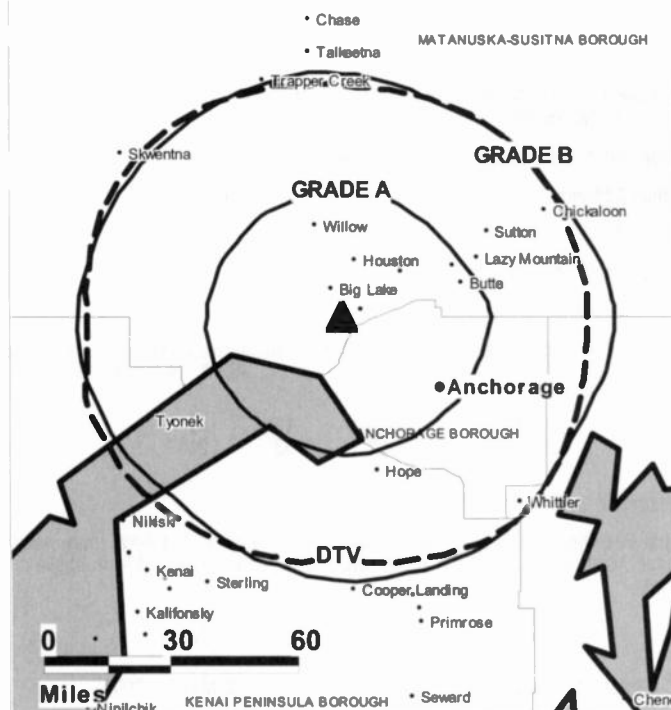
Nancy Johnson, National Sales Manager, Promotions & Marketing Director.

John Tracy, News Manager.

Leland Verschueren, Chief Engineer.

Vickie Doherty, Program Manager.

KTUU-DT BMPCDT-20041025ACS GRANTED: 11/1/2004



© 2007 Warren Communications News

Tom Coomer, Production Manager.

Nellie Elmore, Traffic Manager.

Dianna Rowedder, Media Director.

City of License: Anchorage. **Station DMA:** Anchorage, AK. **Rank:** 154.

Nielsen Data: Not available.

KTUU-TV

Ch. 2

Network Service: NBC.

Licensee: Channel 2 Broadcasting Co., 1802 136th Place NE, Bellevue, WA 98005.

Studio: 701 E. Tudor Rd., Suite 220, Anchorage, AK 99503-7488.

Mailing Address: 701 E. Tudor Rd., Suite 220, Anchorage, AK 99503-7488.

Phone: 907-762-9202. **Fax:** 907-561-0882.

E-mail: nancy@ktuu.com

Web Site: http://www.ktuu.com/

Technical Facilities: Channel No. 2 (54-60 MHz). Authorized power: 100-kw visual, 10-kw aural. Antenna: 720-ft above av. terrain, 719-ft. above ground, 834-ft. above sea level.

Latitude 61° 25' 22"
Longitude 149° 52' 20"

Transmitter: Mile 3, Point Mackenzie Rd., Matanuska-Susitna Borough.

Digital Facilities: Channel No. 10 (192-198 MHz). Power: 21-kw visual, aural. Antenna: 787-ft above av. terrain, 774-ft. above ground, 890-ft. above sea level.

Latitude 61° 25' 22"
Longitude 149° 52' 20"

FCC Digital File Number: BPCDT-19991025ADS. Granted: November 01, 2004.

Note: Latitude and longitude coordinates shown are based on the North American Datum of 1927 (NAD 27) as currently required by the Mass Media Bureau of the FCC.

Multichannel TV Sound: Stereo only.

Satellite Earth Stations: Transmitter Larcen; Harris, 6.1-meter Ku-band; Harris, 6.1-meter C-band; Harris, 8.1-meter Ku-band; Standard Communications, Harris receivers.

News Services: AP, NBC News Channel, CNN Newsource.

Ownership: Channel 2 Broadcasting Co. (Group Owner).

Began Operation: October 16, 1953. Sale to present owner by Alvin O. Bramstedt, et al., approved by FCC March 6, 1981. Sale by Lathrop Co., Richard R. Rollins, et al., approved by FCC March 16, 1960 (Television Digest, Vol. 16:8, 12). Previous sale of control by Richard R. Rollins approved by FCC December 29, 1954 (Vol. 10:47; 11:1).

Represented (sales): Blair Television.

Represented (legal): Shaw Pittman.

Personnel:

Greg Zaser, President.

Al Bramstedt Jr., General Manager.

Trent McNelly, Operations Manager.

Andrew MacLeod, General Sales Manager.

Nancy Johnson, National Sales Manager, Marketing & Promotion Director.

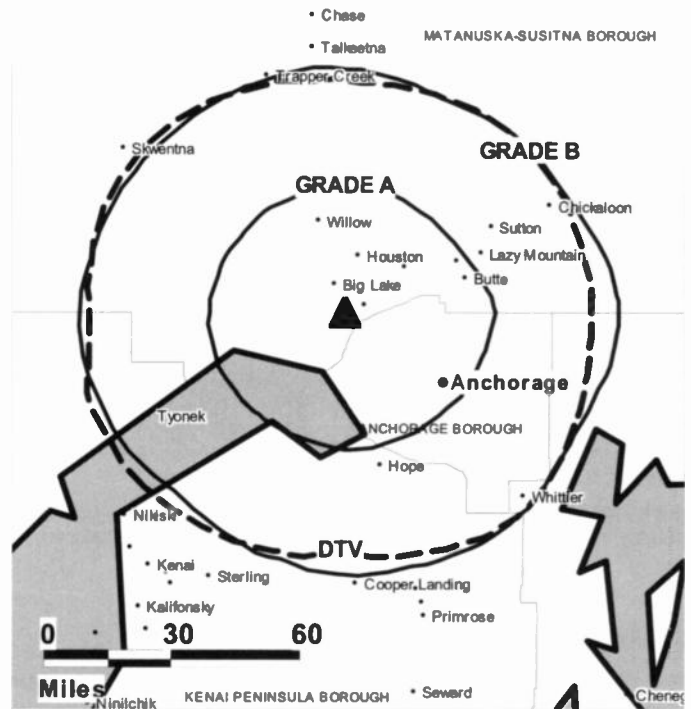
John Tracy, News Director.

Leland R. Verschueren, Chief Engineer.

Vickie Doherty, Program Manager.

Tom Coomer, Production Manager.

KTUU-TV BPCT-19850411KH GRANTED: 5/9/1985



© 2007 Warren Communications News

Nellie Elmore, Traffic Manager.

Dianna Rowedder, Media Director.

Highest 30 Sec. Rate: \$950.

City of License: Anchorage. **Station DMA:** Anchorage, AK. **Rank:** 154.

Circulation © 2006 Nielsen. Coverage based on Nielsen study.

| GrandTotal | Cable TV Households | Non-cable TV Households | Total TV Households |
|-----------------------------------|------------------------|----------------------------|------------------------|
| Estimated Station Totals * | 89,450 | 70,840 | 160,290 |
| Average Weekly Circulation (2006) | 66,195 | 39,526 | 105,721 |
| Average Daily Circulation (2006) | | | 63,363 |
| Station OMA Total | Cable TV Households | Non-cable TV Households | Total TV Households |
| Estimated Station Totals * | 89,450 | 51,840 | 141,290 |
| Average Weekly Circulation (2006) | 66,195 | 38,234 | 104,429 |
| Average Daily Circulation (2006) | | | 63,040 |
| Other OMA Total | Cable TV Households | Non-cable TV Households | Total TV Households |
| Estimated Station Totals * | 0 | 19,000 | 19,000 |
| Average Weekly Circulation (2006) | 0 | 1,292 | 1,292 |
| Average Daily Circulation (2006) | | | 323 |

*Estimated station totals are sums of the Nielsen TV and Cable TV household estimates for each county in which the station registers viewing of more than 5% as per the Nielsen Survey Methods.

KTVA
Ch. 11

Network Service: CBS.

Licensee: Media News Group Inc., 1560 Broadway, Suite 2075, Denver, CO 80202.

Studio: 440 E. Benson Blvd., Anchorage, AK 99503.

Mailing Address: 440 E. Benson Blvd., Anchorage, AK 99503.

Phone: 907-273-3192; 907-562-3456. **Fax:** 907-273-3189.

E-mail: jbever@ktva.com

Web Site: http://www.ktva.com

Technical Facilities: Channel No. 11 (198-204 MHz). Authorized power: 50.7-kw visual, 5.07-kw aural. Antenna: 300-ft above av. terrain, 391-ft. above ground, 487-ft. above sea level.

Latitude 61° 11' 33"
Longitude 149° 54' 01"

Transmitter: 1007 W. 32nd Ave.

Digital Facilities: Channel No. 28 (554-560 MHz). Power: 28.9-kw max. visual, aural. Antenna: 199-ft above av. terrain, 332-ft. above ground, 428-ft. above sea level.

Latitude 61° 11' 33"
Longitude 149° 54' 01.1"

FCC Digital File Number: BPCDT-980209KF. Granted: July 07, 2006.

Note: Latitude and longitude coordinates shown are based on the North American Datum of 1927 (NAD 27) as currently required by the Mass Media Bureau of the FCC.

Multichannel TV Sound: Stereo only.

Satellite Earth Stations: Transmitter NEC; Antenna Technology, 7-meter C-band; Harris, 11-meter C-band; Andrew, 5.6-meter Ku-band; Standard Communications, Scientific-Atlanta receivers.

AM Affiliate: KBYR, 10-kw, 700 kHz.

FM Affiliate: KNIK-FM, 50-kw, 105.3 mHz (No. 287), 255-ft.

News Services: AP, CBS Newspath.

LMA: Local marketing agreement with KTBV (F), Anchorage.

Ownership: Media News Group Inc. (Group Owner).

Began Operation: December 11, 1953. Sale to present owner by Northern Television Inc. approved by FCC May 11, 2000.

Represented (sales): Millennium Sales & Marketing.

Represented (legal): Wilkinson Barker Knauer LLP.

Represented (engineering): Jules Cohen & Associates PC.

Personnel:

Jerry Bever, General Manager.

Laurie Austin Bruce, General Sales Manager.

Jennifer Schrage, Local Sales Manager.

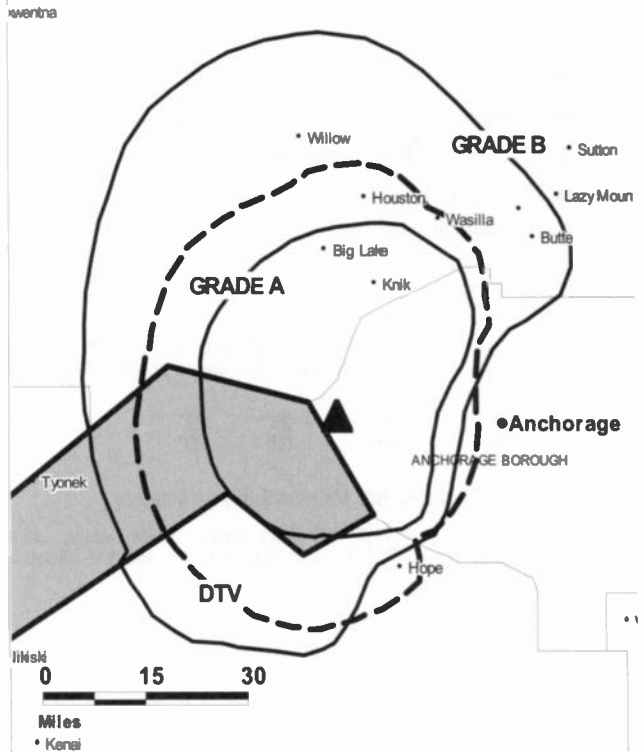
Monica Marcott, National Sales Manager.

Tom Lambert, Chief Engineer.

Rebecca Tovsen, Accounting Manager.

Sid Trehune, Program Director.

KTVA BPCT-20010426AAO GRANTED: 3/6/2002



Ron Blair, Promotion Director.

Jeff Turner, Production Manager.

Monica Bouvier, Traffic Manager.

Highest 30 Sec. Rate: \$650.

City of License: Anchorage. **Station DMA:** Anchorage, AK. **Rank:** 154.

Circulation © 2006 Nielsen. Coverage based on Nielsen study.

| GrandTotal | Cable TV Households | Non-cable TV Households | Total TV Households |
|-----------------------------------|------------------------|----------------------------|------------------------|
| Estimated Station Totals * | 106,390 | 78,030 | 184,420 |
| Average Weekly Circulation (2006) | 53,698 | 35,677 | 89,375 |
| Average Daily Circulation (2006) | | | 39,204 |
| Station DMA Total | Cable TV Households | Non-cable TV Households | Total TV Households |
| Estimated Station Totals * | 89,450 | 51,840 | 141,290 |
| Average Weekly Circulation (2006) | 52,478 | 34,016 | 86,494 |
| Average Daily Circulation (2006) | | | 38,464 |
| Other DMA Total | Cable TV Households | Non-cable TV Households | Total TV Households |
| Estimated Station Totals * | 16,940 | 26,190 | 43,130 |
| Average Weekly Circulation (2006) | 1,220 | 1,661 | 2,881 |
| Average Daily Circulation (2006) | | | 740 |

*Estimated station totals are sums of the Nielsen TV and Cable TV household estimates for each county in which the station registers viewing of more than 5% as per the Nielsen Survey Methods.

KTVA-DT

Ch. 28

Network Service: CBS.

Grantee: Media News Group Inc., 1560 Broadway, Suite 2075, Denver, CO 80202.

Studio: 440 E. Benson Blvd., Anchorage, AK 99503.

Mailing Address: 440 E. Benson Blvd., Anchorage, AK 99503.

Phone: 907-273-3192; 907-562-3456. **Fax:** 907-273-3189.

E-mail: jbever@ktva.com

Web Site: http://www.ktva.com

Technical Facilities: Channel No. 28 (554-560 MHz). Authorized power: 28.9-kw max. visual, aural. Antenna: 199-ft above av. terrain, 332-ft. above ground, 428-ft. above sea level.

| | | | |
|-----------|------|-----|-------|
| Latitude | 61° | 11' | 33" |
| Longitude | 149° | 54' | 01.1" |

Note: Latitude and longitude coordinates shown are based on the North American Datum of 1927 (NAD 27) as currently required by the Mass Media Bureau of the FCC.

Ownership: Media News Group Inc. (Group Owner).

Began Operation: May 1, 2003. Station operating Special Temporary Authority at 14.4-kw max. visual; no on-air date.

Represented (sales): Millennium Sales & Marketing.

Represented (engineering): Hammett & Edison Inc.

Personnel:

Jerry Bever, General Manager.

Laurie Austin Bruce, General Sales Manager.

Jennifer Schrage, Local Sales Manager.

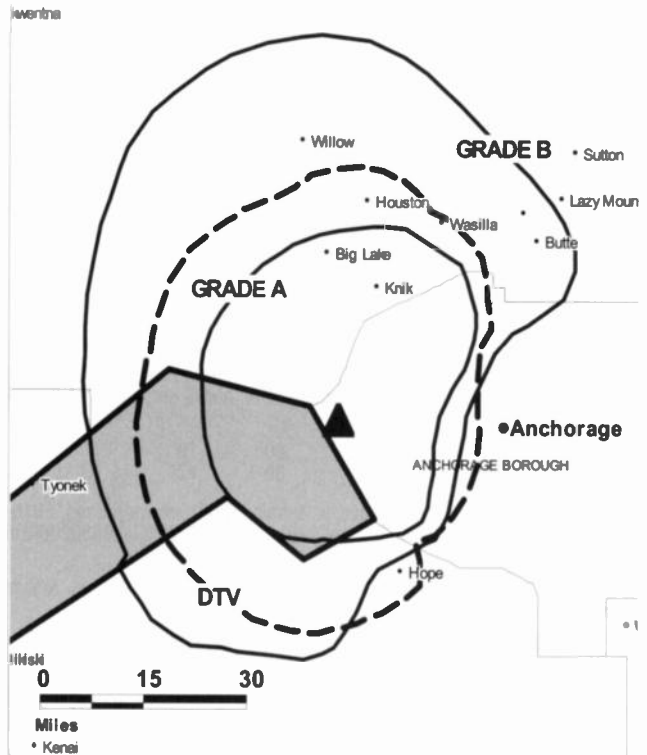
Monica Marcott, National Sales Manager.

Tom Lambert, Chief Engineer.

Rebecca Tovsen, Accounting Manager.

Sid Trehune, Program Director.

KTVA-DT BMPCDT-20060626AAJ GRANTED: 7/7/2006



© 2007 Warren Communications News

Ron Blair, Promotion Director.

Jeff Turner, Production Manager.

Monica Bouvier, Traffic Manager.

City of License: Anchorage. **Station DMA:** Anchorage, AK. **Rank:** 154.

Nielsen Data: Not available.

KYES

Ch. 5

Network Service: MNT.

Licensee: Fireweed Communications LLC, 3700 Woodland Dr., Suite 800, Anchorage, AK 99517.

Studio: 3700 Woodland Dr., Suite 800, Anchorage, AK 99517.

Mailing Address: 3700 Woodland Dr., Suite 800, Anchorage, AK 99517.

Phone: 907-248-5937. **Fax:** 907-339-3889.

E-mail: jeremyl@kyes.com

Web Site: http://www.kyes.com

Technical Facilities: Channel No. 5 (76-82 MHz). Authorized power: 100-kw visual, 5-kw aural. Antenna: 820-ft above av. terrain, 59-ft. above ground, 1800-ft. above sea level.

Latitude 61° 20' 10"
Longitude 149° 30' 47"

Requests CP for change to 909-ft above av. terrain, 120-ft. above ground, 2016-ft. above sea level; lat. 61° 20' 10.60", long. 149° 30' 46.80", BPCT-20030206ADB.

Digital Facilities: Channel No. 6 (82-88 MHz). Power: 45-kw visual, aural. Antenna: 909-ft above av. terrain, 120-ft. above ground, 2016-ft. above sea level.

Latitude 61° 20' 10.60"
Longitude 149° 30' 46.80"

FCC Digital File Number: BPCDT-19991021ABZ. Granted: August 04, 2004.

Note: Latitude and longitude coordinates shown are based on the North American Datum of 1927 (NAD 27) as currently required by the Mass Media Bureau of the FCC.

Multichannel TV Sound: Stereo and separate audio program.

News Service: CNN Newsource.

Ownership: Fireweed Communications LLC (Group Owner).

Began Operation: January 21, 1990.

Represented (legal): Michael Couzens.

Personnel:

Jeremy Lansman, President & Chief Engineer.

Carol Schatz, Vice President & General Manager.

Roy Nederbrock, Operations & Production Manager.

Lori Erickson, General Sales Manager.

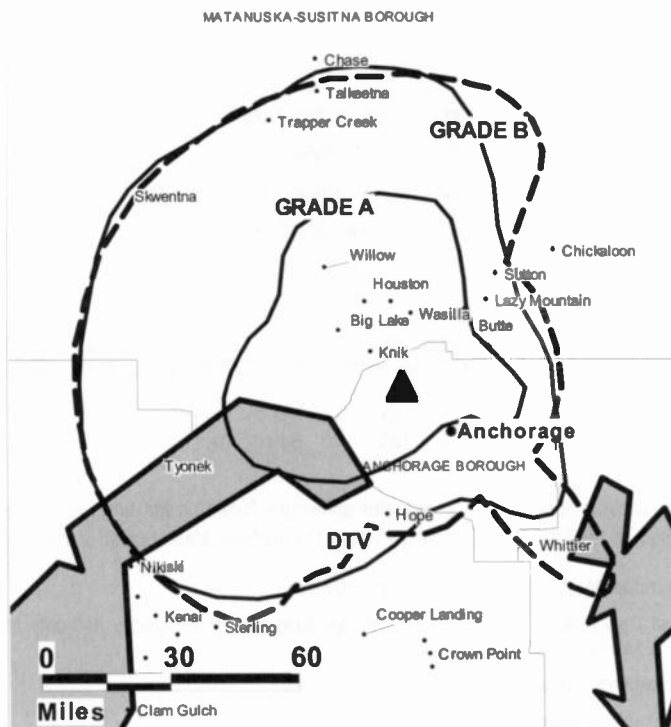
Karen Markham, Promotions Manager.

Amy Simonson, Traffic Manager.

Highest 30 Sec. Rate: \$600.

City of License: Anchorage. **Station DMA:** Anchorage, AK. **Rank:** 154.

KYES BPCT-20000907AAD GRANTED: 10/5/2000



© 2007 Warren Communications News

Circulation © 2006 Nielsen. Coverage based on Nielsen study.

| GrandTotal | Cable TV Households | Non-cable TV Households | Total TV Households |
|-----------------------------------|---------------------|-------------------------|---------------------|
| Estimated Station Totals * | 106,390 | 51,840 | 158,230 |
| Average Weekly Circulation (2006) | 29,949 | 20,486 | 50,435 |
| Average Daily Circulation (2006) | | | 16,729 |
| Station DMA Total | Cable TV Households | Non-cable TV Households | Total TV Households |
| Estimated Station Totals * | 89,450 | 51,840 | 141,290 |
| Average Weekly Circulation (2006) | 27,086 | 20,486 | 47,572 |
| Average Daily Circulation (2006) | | | 16,170 |
| Other DMA Total | Cable TV Households | Non-cable TV Households | Total TV Households |
| Estimated Station Totals * | 16,940 | 0 | 16,940 |
| Average Weekly Circulation (2006) | 2,863 | 0 | 2,863 |
| Average Daily Circulation (2006) | | | 559 |

*Estimated station totals are sums of the Nielsen TV and Cable TV household estimates for each county in which the station registers viewing of more than 5% as per the Nielsen Survey Methods.

KYES-DT

Ch. 6

Network Service: MNT.

Grantee: Fireweed Communications LLC, 3700 Woodland Dr., Suite 800, Anchorage, AK 99517.

Studio: 3700 Woodland Dr., Suite 800, Anchorage, AK 99517.

Mailing Address: 3700 Woodland Dr., Suite 800, Anchorage, AK 99517.

Phone: 907-248-5937. **Fax:** 907-339-3889.

E-mail: jeremyl@kyes.com

Web Site: <http://www.kyes.com>

Technical Facilities: Channel No. 6 (82-88 MHz). Authorized power: 45-kw visual, aural. Antenna: 909-ft above av. terrain, 120-ft. above ground, 2016-ft. above sea level.

| | | | |
|-----------|------|-----|--------|
| Latitude | 61° | 20' | 10.60" |
| Longitude | 149° | 30' | 46.80" |

Note: Latitude and longitude coordinates shown are based on the North American Datum of 1927 (NAD 27) as currently required by the Mass Media Bureau of the FCC.

Ownership: Fireweed Communications LLC (Group Owner).

Began Operation: Station operating under Special Temporary Authority at 0.02-kw max. visual; no on-air date

Personnel:

Jeremy Lansman, President & Chief Engineer.

Carol Schatz, Vice President & General Manager.

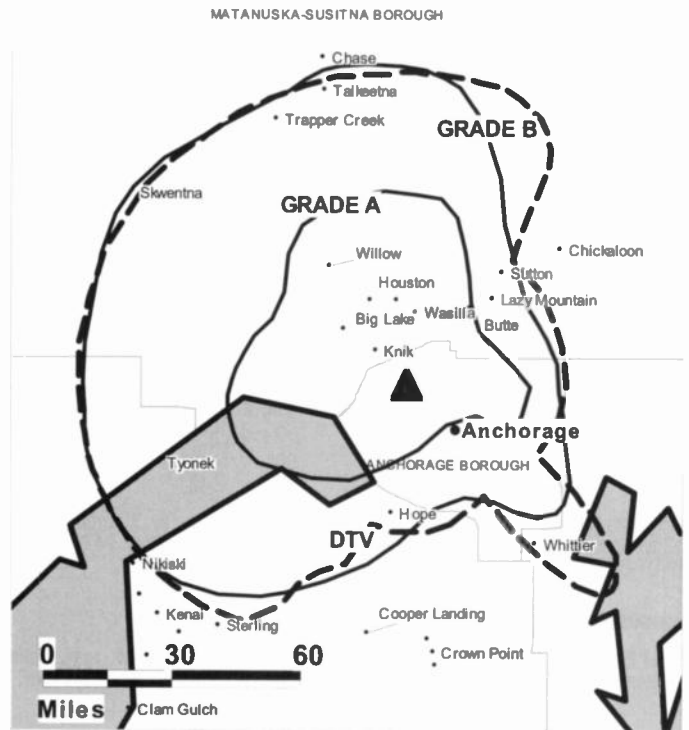
Roy Nederbrock, Operations & Production Manager.

Lori Erickson, General Sales Manager.

Karen Markham, Promotions Manager.

Amy Simonson, Traffic Manager.

KYES-DT BMPCDT-20030807AAE GRANTED: 8/4/2004



© 2007 Warren Communications News

City of License: Anchorage. **Station DMA:** Anchorage, AK. **Rank:** 154.

Nielsen Data: Not available.

KATN
Ch. 2
(Satellite of KIMO, Anchorage)

Network Service: ABC.

Licensee: Smith Media License Holdings LLC, 1215 Cole St., St. Louis, MO 63106.

Studio: 516 2nd Ave., Suite 400, Fairbanks, AK 99701.

Mailing Address: 516 2nd Ave., Suite 400, Fairbanks, AK 99701.

Phone: 907-452-2125. **Fax:** 907-561-1377.

E-mail: sbradley@aksuperstation.com

Web Site: http://www.aksuperstation.com

Technical Facilities: Channel No. 2 (54-60 MHz). Authorized power: 28.2-kw visual, 5.5-kw aural. Antenna: 45-ft above av. terrain, 200-ft. above ground, 640-ft. above sea level.

Latitude 64° 50' 42"
 Longitude 147° 42' 42"

Requests CP for change to 26.7-kw visual, 715-ft above av. terrain, 144-ft. above ground, 1512-ft. above sea level; lat. 64° 55' 20", long. 147° 42' 49", BPCT-20051101AAZ.

Transmitter: 516 2nd Ave.

Digital Facilities: Channel No. 18 (494-500 MHz). Power: 1000-kw max. visual. Antenna: 512-ft above av. terrain, 167-ft. above ground, 1378-ft. above sea level.

Latitude 64° 54' 42"
 Longitude 147° 46' 38"

FCC Digital File Number: B MPCDT-20010126ABH. Granted: May 28, 2004.

Note: Latitude and longitude coordinates shown are based on the North American Datum of 1927 (NAD 27) as currently required by the Mass Media Bureau of the FCC.

Satellite Earth Stations: Harris, 9-meter; Anixter-Mark, 5-meter; Microdyne, Harris receivers.

News Service: AP.

Ownership: Smith Media License Holdings LLC (Group Owner).

Began Operation: March 1, 1955. Sale to Alaska Broadcasting Network Inc. by Channel 2 Broadcasting approved by FCC June 8, 1984. Involuntary transfer of control to Cookery Communications, Trustee approved by FCC March 22, 1993. Sale to Desert Communications V Inc. granted but not consummated. Sale to Smith Television License Holdings Inc. by Alaska Broadcasting Network Inc. approved by FCC October 30, 1995. Sale to present owner by Smith Television License Holdings Inc. approved by FCC November 8, 2004.

Represented (legal): Dow, Lohnes & Albertson PLLC.

Represented (sales): Continental Television Sales.

Personnel:

Sean Bradley, General Manager.

Kip Harmon, Station Manager & Local Sales Manager.

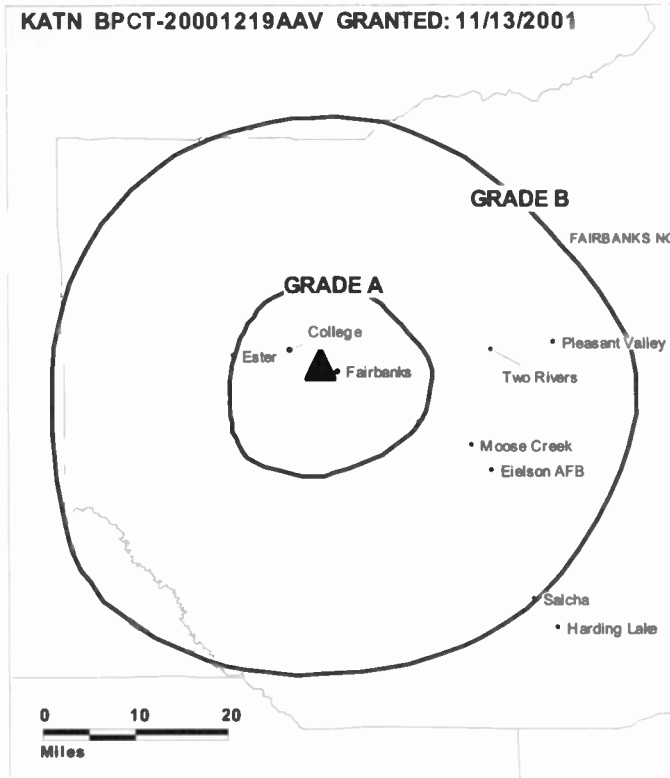
Chris Monroe, General Sales Manager.

Ty Hardt, News Director.

George Heacock, Chief Engineer.

Linda Morris, Business Manager.

KATN BPCT-20001219AAV GRANTED: 11/13/2001



© 2007 Warren Communications News

Terri Bradley, Program Director.

Jim Filley, Marketing Director.

Nellie Redmon, Promotion Director.

Cindy Boisvert, Production Manager.

Gerilynn Buonovore, Traffic Manager.

Highest 30 Sec. Rate: \$350.

City of License: Fairbanks. **Station DMA:** Fairbanks, AK. **Rank:** 202.

Circulation © 2006 Nielsen. Coverage based on Nielsen study.

| GrandTotal | Cable TV Households | Non-cable TV Households | Total TV Households |
|-----------------------------------|---------------------|-------------------------|---------------------|
| Estimated Station Totals * | 13,310 | 19,000 | 32,310 |
| Average Weekly Circulation (2006) | 7,214 | 8,246 | 15,460 |
| Average Daily Circulation (2006) | | | 5,848 |

| Station DMA Total | Cable TV Households | Non-cable TV Households | Total TV Households |
|-----------------------------------|---------------------|-------------------------|---------------------|
| Estimated Station Totals * | 13,310 | 19,000 | 32,310 |
| Average Weekly Circulation (2006) | 7,214 | 8,246 | 15,460 |
| Average Daily Circulation (2006) | | | 5,848 |

*Estimated station totals are sums of the Nielsen TV and Cable TV household estimates for each county in which the station registers viewing of more than 5% as per the Nielsen Survey Methods.

KFXF

Ch. 7

Network Service: FOX.

Licensee: Tanana Valley Television Co., 3650 Braddock St., Fairbanks, AK 99701.

Studio: 3650 Braddock St., Fairbanks, AK 99701.

Mailing Address: 3650 Braddock St., Fairbanks, AK 99701.

Phone: 907-452-3697. **Fax:** 907-456-3428.

E-mail: swalker@cbsnew13.com

Web Site: http://www.tvtv.com

Technical Facilities: Channel No. 7 (174-180 MHz). Authorized power: 40-kw visual. Antenna: 879-ft above av. terrain, 299-ft. above ground, 1680-ft. above sea level.

Latitude 64° 55' 20"
Longitude 147° 42' 55"

Transmitter: 2-mi. NNW of Farmers Loop & Skyline Dr. intersection.

Digital Facilities: Channel No. 22 (518-524 MHz). Power: 1-kw max. visual. Antenna: 702-ft above av. terrain, 120-ft. above ground, 1501-ft. above sea level.

Latitude 64° 55' 20"
Longitude 147° 42' 55"

FCC Digital File Number: BPCDT-19991012ABC. Granted: November 14, 2000.

Note: Latitude and longitude coordinates shown are based on the North American Datum of 1927 (NAD 27) as currently required by the Mass Media Bureau of the FCC.

Ownership: Tanana Valley Television Co. (Group Owner).

Began Operation: February 27, 1995.

Personnel:

J. P. Hoff, General Manager & General Sales Manager.

Sharice Walker, News Director.

Dave Sala, Chief Engineer.

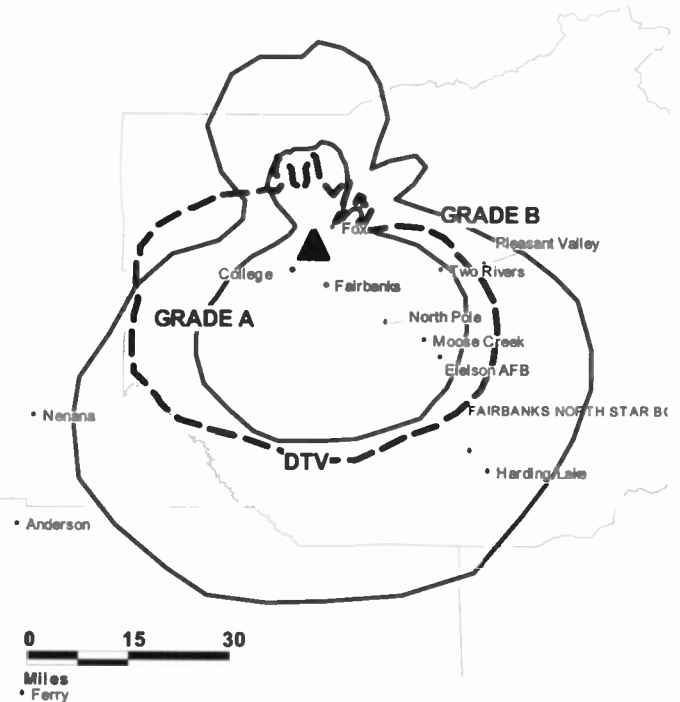
Chris Fry, Program & Promotion Director.

Trent Heineken, Traffic Manager.

Highest 30 Sec. Rate: \$250.

City of License: Fairbanks. **Station DMA:** Fairbanks, AK. **Rank:** 202.

KFXF BPCT-990726LC GRANTED: 3/3/2000



Circulation © 2006 Nielsen. Coverage based on Nielsen study.

| GrandTotal | Cable | Non-cable | Total |
|-----------------------------------|---------------|---------------|---------------|
| | TV Households | TV Households | TV Households |
| Estimated Station Totals * | 13,310 | 19,000 | 32,310 |
| Average Weekly Circulation (2006) | 7,227 | 9,215 | 16,442 |
| Average Daily Circulation (2006) | | | 6,107 |
| Station DMA Total | Cable | Non-cable | Total |
| | TV Households | TV Households | TV Households |
| Estimated Station Totals * | 13,310 | 19,000 | 32,310 |
| Average Weekly Circulation (2006) | 7,227 | 9,215 | 16,442 |
| Average Daily Circulation (2006) | | | 6,107 |

*Estimated station totals are sums of the Nielsen TV and Cable TV household estimates for each county in which the station registers viewing of more than 5% as per the Nielsen Survey Methods.

KTVF
Ch. 11

Network Service: MNT, NBC.

Licensee: Ackerley Broadcasting Operations LLC, Box 470408, Tulsa, OK 74147-0408.

Studio: 3528 International Way, Fairbanks, AK 99701.

Mailing Address: 3528 International Way, Fairbanks, AK 99701.

Phone: 907-458-1800; 907-452-5121. **Fax:** 907-458-1831.

Web Site: <http://www.webcenter11.com>

Technical Facilities: Channel No. 11 (198-204 MHz). Authorized power: 50-kw visual, 5.5-kw aural. Antenna: 49-ft above av. terrain, 151-ft. above ground, 587-ft. above sea level.

| | | | |
|-----------|------|-----|-------|
| Latitude | 64° | 50' | 35.7" |
| Longitude | 147° | 42' | 47.6" |

Transmitter: 3rd & Lacey Sts., Fairbanks.

Digital Facilities: Channel No. 26 (542-548 MHz). Power: 12-kw max. visual. Antenna: 36-ft above av. terrain, 125-ft. above ground, 561-ft. above sea level.

| | | | |
|-----------|------|-----|-----|
| Latitude | 64° | 50' | 36" |
| Longitude | 147° | 42' | 48" |

FCC Digital File Number: BPCDT-980209KE. Granted: May 27, 1998.

Note: Latitude and longitude coordinates shown are based on the North American Datum of 1927 (NAD 27) as currently required by the Mass Media Bureau of the FCC.

Satellite Earth Stations: Transmitter Harris; Harris, 6.1-meter C-band; Harris, 11-meter C-band; Harris, 5-meter C-band; Microdyne, Harris receivers.

News Service: AP.

Ownership: Clear Channel Communications Inc. (Group Owner).

Began Operation: February 3, 1955. Left air August 14, 1967 due to flood. Resumed operation December 9, 1967. Sale to The Ackerley Group from Northern Television Inc. approved by FCC June 23, 1999 (Television Digest, Vol. 38:33). In stock swap, Clear Channel Broadcasting Inc. acquired The Ackerley Group. FCC approved deal May 29, 2002 (Vol. 41:42, 42:22).

Represented (sales): Blair Television.

Represented (legal): Rubin, Winston, Diercks, Harris & Cooke LLP.

Personnel:

Robert Gottstein, Chairman.

Bill Wright, President & General Manager.

Richard Port, Traffic Manager.

Pam Clark, Promotion & Production Manager.

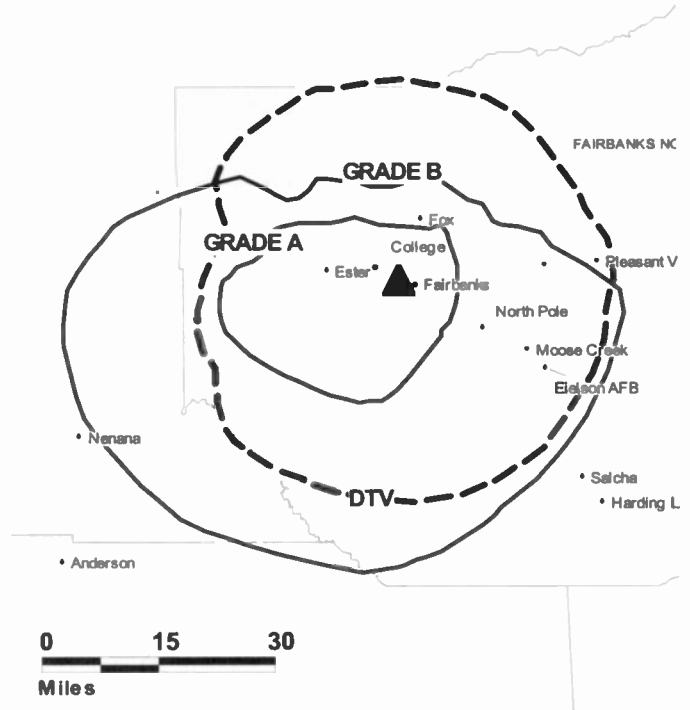
Dee Dee Caciari, General & Local Sales Manager.

Larry Rhody, National Sales Manager.

Bob Miller, News Director.

Bill Tanner, Chief Engineer.

KTVF BPCT-4060 GRANTED: 12/4/1967



© 2007 Warren Communications News

Nicia Rotterund, Business Manager.

Celia Vissers, Program Director.

Highest 30 Sec. Rate: \$350.

City of License: Fairbanks. **Station DMA:** Fairbanks, AK. **Rank:** 202.

Circulation © 2006 Nielsen. Coverage based on Nielsen study.

| GrandTotal | Cable TV Households | Non-cable TV Households | Total TV Households |
|-----------------------------------|---------------------|-------------------------|---------------------|
| Estimated Station Totals * | 13,310 | 19,000 | 32,310 |
| Average Weekly Circulation (2006) | 9,211 | 12,521 | 21,732 |
| Average Daily Circulation (2006) | | | 12,762 |

| Station OMA Total | Cable TV Households | Non-cable TV Households | Total TV Households |
|-----------------------------------|---------------------|-------------------------|---------------------|
| Estimated Station Totals * | 13,310 | 19,000 | 32,310 |
| Average Weekly Circulation (2006) | 9,211 | 12,521 | 21,732 |
| Average Daily Circulation (2006) | | | 12,762 |

*Estimated station totals are sums of the Nielsen TV and Cable TV household estimates for each county in which the station registers viewing of more than 5% as per the Nielsen Survey Methods.

KTVF-DT
Ch. 26

Network Service: MNT, NBC.

Licensee: Ackerley Broadcasting Operations LLC, Box 470408, Tulsa, OK 74147-0408.

Studio: 3528 International Way, Fairbanks, AK 99701.

Mailing Address: 3528 International Way, Fairbanks, AK 99701.

Phone: 907-452-5121; 907-458-1800. **Fax:** 907-452-5120.

Web Site: <http://www.webcenter11.com>

Technical Facilities: Channel No. 26 (542-548 MHz). Authorized power: 12-kw max. visual. Antenna: 36-ft above av. terrain, 125-ft. above ground, 561-ft. above sea level.

| | | | |
|-----------|------|-----|-----|
| Latitude | 64° | 50' | 36" |
| Longitude | 147° | 42' | 48" |

Transmitter: Northward Bldg., 3rd & Lacey Sts.

Note: Latitude and longitude coordinates shown are based on the North American Datum of 1927 (NAD 27) as currently required by the Mass Media Bureau of the FCC.

Ownership: Clear Channel Communications Inc. (Group Owner).

Began Operation: Station operating; no on-air date.

Represented (sales): Blair Television.

Represented (legal): Rubin, Winston, Diercks, Harris & Cooke LLP.

Represented (engineering): Hammett & Edison Inc.

Personnel:

Robert Gottstein, Chairman.

Bill Wright, President & General Manager.

Pam Clark, Promotion & Production Manager.

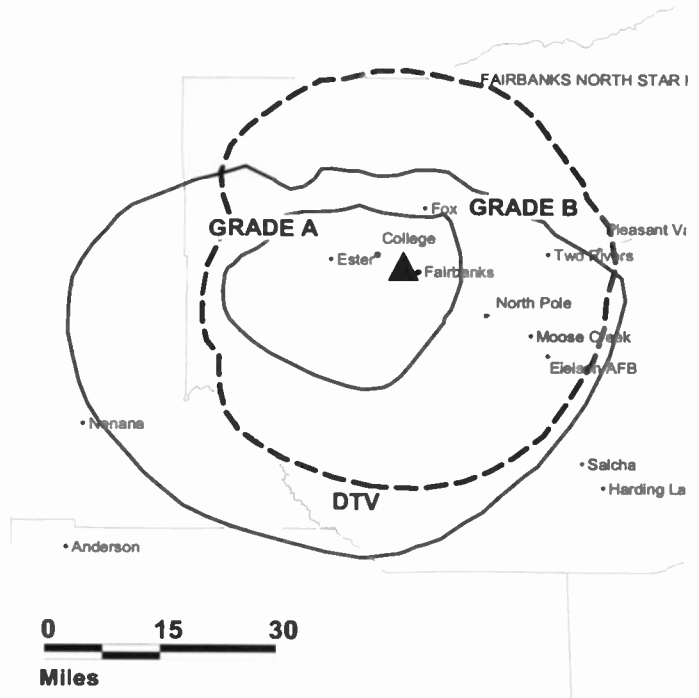
Richard Port, Traffic Manager.

Dee Dee Caciari, General & Local Sales Manager.

Larry Rhody, National Sales Manager.

Bob Miller, News Director.

KTVF-DT B MPCDT-20021003ABB GRANTED: 11/22/2002



© 2007 Warren Communications News

Bill Tanner, Chief Engineer.

Nicia Rotterund, Business Manager.

Celia Vissers, Program Director.

City of License: Fairbanks. **Station OMA:** Fairbanks, AK. **Rank:** 202.

Nielsen Data: Not available.

KJUD
Ch. 8

Network Service: ABC.

Licensee: Smith Media License Holdings LLC, 1215 Cole St., St. Louis, MO 63106.

Studio: Senate Bldg., 175 S. Franklin, Juneau, AK 99801.

Mailing Address: 175 S. Franklin, Juneau, AK 99801.

Phone: 907-586-3145; 907-561-1313. **Fax:** 907-561-1377.

E-mail: sbradley@aksuperstation.com

Web Site: http://www.aksuperstation.com

Technical Facilities: Channel No. 8 (180-186 MHz). Authorized power: 0.204-kw visual, 0.04-kw aural. Antenna: 272-ft above av. terrain, 277-ft. above sea level.

Latitude 58° 18' 06"
Longitude 134° 26' 29"

Transmitter: Douglas Island, near Juneau.

Digital Facilities: Channel No. 11 (198-204 MHz). Power: 3.2-kw visual. Antenna: Minus 1053-ft above av. terrain, 164-ft. above ground, 171-ft. above sea level.

Latitude 58° 18' 05"
Longitude 134° 26' 26"

FCC Digital File Number: BPCDT-19991029ABS. Granted: November 09, 2000.

Note: Latitude and longitude coordinates shown are based on the North American Datum of 1927 (NAD 27) as currently required by the Mass Media Bureau of the FCC.

Satellite Earth Station: Transmitter Larcam; Anixter-Mark, 5-meter; Scientific-Atlanta, Microdyne, Harris receivers.

Ownership: Smith Media License Holdings LLC (Group Owner).

Began Operation: February 19, 1956. Sale to Midnight Sun & others by W. J. Wagner approved by FCC April 29, 1959 (Television Digest, Vol. 15:18). In 1968 Midnight Sun increased holdings to 100%. Sale to KINY Assoc. approved by FCC December 11, 1981. Sale to Alaska Broadcasting Network Inc. approved by FCC November 24, 1982. Involuntary transfer of control to Cookerly Communications, Trustee approved by FCC March 22, 1993. Sale to Desert Communications V Inc. granted but not consummated. Sale to Smith Television License Holdings Inc. by Cookerly approved by FCC October 30, 1995. Sale to present owner by Smith Television License Holdings Inc. approved by FCC November 8, 2004.

Represented (sales): Continental Television Sales.

Represented (legal): Dow, Lohnes & Albertson PLLC.

Personnel:

Sean M. Bradley, Vice President & General Manager.

Palmer Meehan, General Sales Manager.

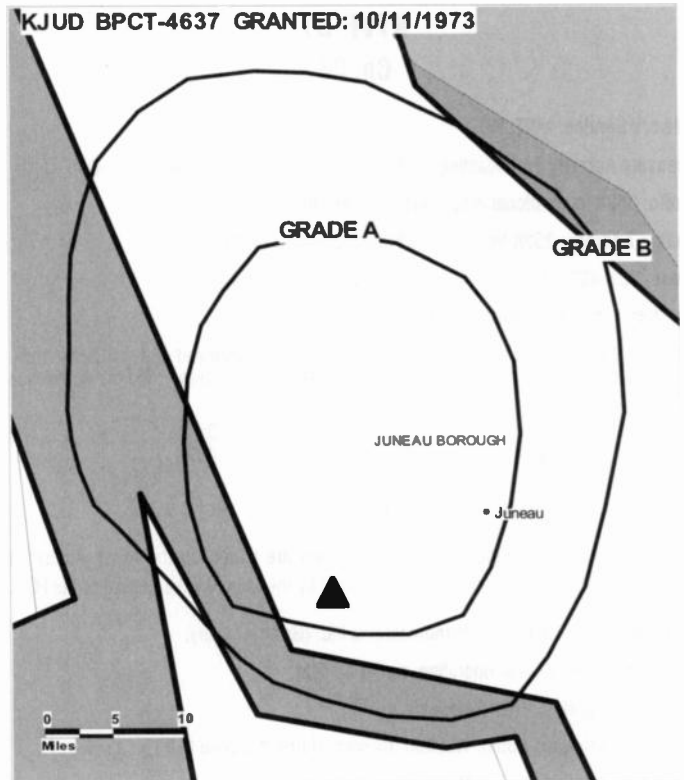
Ty Hardt, News Director.

George Heacock, Chief Engineer.

Linda Morris, Business Manager.

Terri Bradley, Program Director.

Jim Filley, Marketing Director.



© 2007 Warren Communications News

Nellie Redmon, On-Air Promotion Director.

Cindy Boisvert, Production Manager.

Gerilynn Buonvoro, Traffic Manager.

Highest 30 Sec. Rate: \$900.

City of License: Juneau. **Station DMA:** Juneau, AK. **Rank:** 207.

Circulation © 2006 Nielsen. Coverage based on Nielsen study.

| GrandTotal | Cable TV Households | Non-cable TV Households | Total TV Households |
|-----------------------------------|------------------------|----------------------------|------------------------|
| Estimated Station Totals * | 16,940 | 0 | 16,940 |
| Average Weekly Circulation (2006) | 10,926 | 0 | 10,926 |
| Average Daily Circulation (2006) | | | 3,269 |

| Station DMA Total | Cable TV Households | Non-cable TV Households | Total TV Households |
|-----------------------------------|------------------------|----------------------------|------------------------|
| Estimated Station Totals * | 16,940 | 0 | 16,940 |
| Average Weekly Circulation (2006) | 10,926 | 0 | 10,926 |
| Average Daily Circulation (2006) | | | 3,269 |

*Estimated station totals are sums of the Nielsen TV and Cable TV household estimates for each county in which the station registers viewing of more than 5% as per the Nielsen Survey Methods.

KUBD

Ch. 4

Network Service: ION, CBS.

Licensee: PolarComm Corp., Box 1471, Evergreen, CO 80439.

Studio: 516 Stedman St., Ketchikan, AK 99901.

Mailing Address: 516 Stedman St., Ketchikan, AK 99901.

Phone: 907-225-4613. **Fax:** 907-247-5365.

E-mail: kubdtv@ptialaska.net

Web Site: http://www.kubd.tv

Technical Facilities: Channel No. 4 (66-72 MHz). Authorized power: 0.965-kw visual. Antenna: 482-ft above av. terrain, 79-ft. above ground, 98-ft. above sea level.

Latitude 55° 20' 59"
Longitude 131° 40' 12"

Transmitter: Tongass Commercial Center.

Digital Facilities: Channel No. 13 (210-216 MHz). Power: 3.2-kw visual. Antenna: 253-ft above av. terrain, 56-ft. above ground.

Latitude 55° 20' 59"
Longitude 131° 40' 12"

FCC Digital File Number: BPCDT-19991029AHO. Granted: March 16, 2000.

Note: Latitude and longitude coordinates shown are based on the North American Datum of 1927 (NAD 27) as currently required by the Mass Media Bureau of the FCC.

Ownership: PolarComm Corp. (Group Owner).

Began Operation: April 1, 1995.

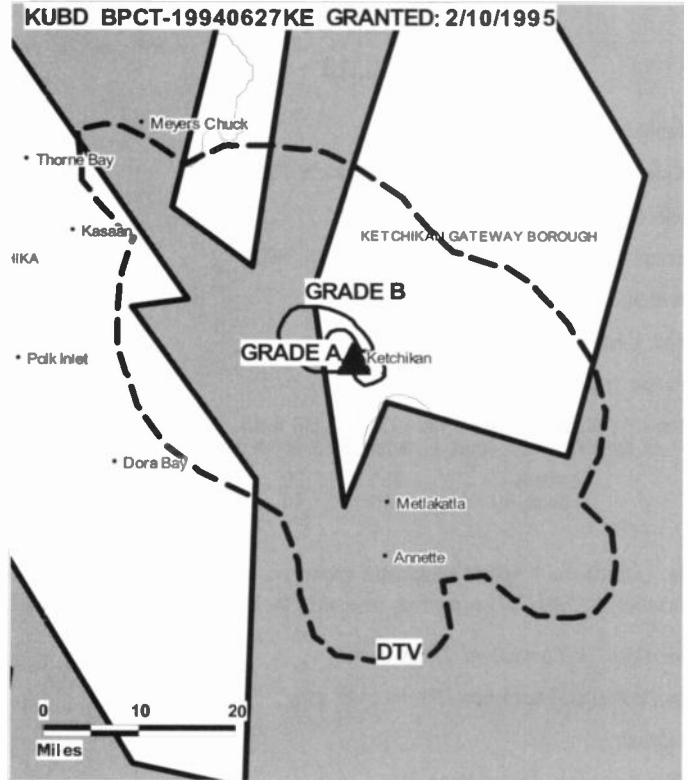
Represented (engineering): Cohen Dippell & Everist PC.

Personnel:

Brian Schroeder, General Manager.

Rates: On request.

City of License: Ketchikan. **Station DMA:** Juneau, AK. **Rank:** 207.



© 2007 Warren Communications News

Circulation © 2006 Nielsen. Coverage based on Nielsen study.

| GrandTotal | Cable TV Households | Non-cable TV Households | Total TV Households |
|-----------------------------------|---------------------|-------------------------|---------------------|
| Estimated Station Totals * | 16,940 | 0 | 16,940 |
| Average Weekly Circulation (2006) | 1,287 | 0 | 1,287 |
| Average Daily Circulation (2006) | | | 424 |

| Station DMA Total | Cable TV Households | Non-cable TV Households | Total TV Households |
|-----------------------------------|---------------------|-------------------------|---------------------|
| Estimated Station Totals * | 16,940 | 0 | 16,940 |
| Average Weekly Circulation (2006) | 1,287 | 0 | 1,287 |
| Average Daily Circulation (2006) | | | 424 |

*Estimated station totals are sums of the Nielsen TV and Cable TV household estimates for each county in which the station registers viewing of more than 5% as per the Nielsen Survey Methods.

KUBD-DT

Ch. 13

Network Service: ION, CBS.

Licensee: PolarComm Corp., Box 255, Evergreen, CO 80437.

Studio: 516 Stedman St., Ketchikan, AK 99901.

Mailing Address: 516 Stedman St, Ketchikan, AK 99901.

Phone: 907-225-4613. **Fax:** 907-247-5365.

E-mail: kubdtv@ptialaska.net

Web Site: <http://www.kubd.tv>

Technical Facilities: Channel No. 13 (210-216 MHz). Authorized power: 3.2-kw visual. Antenna: 253-ft above av. terrain, 56-ft. above ground.

| | | | |
|-----------|------|-----|-----|
| Latitude | 55° | 20' | 59" |
| Longitude | 131° | 40' | 12" |

Note: Latitude and longitude coordinates shown are based on the North American Datum of 1927 (NAD 27) as currently required by the Mass Media Bureau of the FCC.

Ownership: PolarComm Corp. (Group Owner).

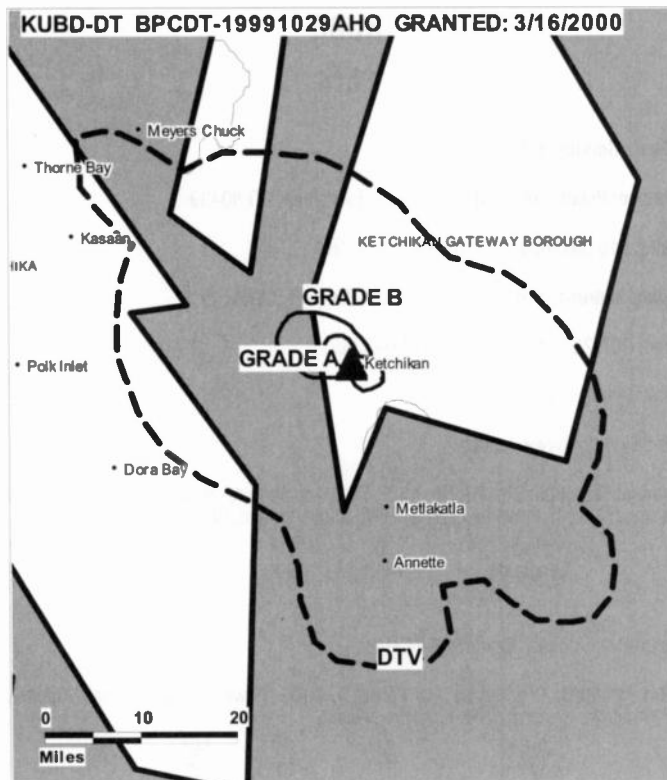
Began Operation: Station operating; no on-air date.

Personnel:

Brian Schroeder, General Manager.

City of License: Ketchikan. **Station OMA:** Juneau, AK. **Rank:** 207.

Nielsen Oata: Not available.



© 2007 Warren Communications News

KJNP-DT

Ch. 20

Network Service: TBN.

Grantee: Evangelistic Alaska Missionary Fellowship Inc., 2501 Mission Rd., PO Box 56359, North Pole, AK 99705-1359.

Mailing Address: PO Box 56359, North Pole, AK 99705-1359.

Phone: 907-488-2216. **Fax:** 907-488-5246.

E-mail: kjnp@mosqtonet.com

Web Site: <http://www.mosqtonet.com/~kjnp>

Technical Facilities: Channel No. 20 (506-512 MHz). Authorized power: 0.081-kw max. visual. Antenna: 16-ft above av. terrain, 50-ft. above ground, 525-ft. above sea level.

| | | | |
|-----------|------|-----|-----|
| Latitude | 64° | 45' | 32" |
| Longitude | 147° | 19' | 26" |

Requests modification of CP for change to 15-kw max. visual, 27-ft above av. terrain, 60-ft. above ground, 535-ft. above sea level; BMPCDT-20060609ABY.

Note: Latitude and longitude coordinates shown are based on the North American Datum of 1927 (NAD 27) as currently required by the Mass Media Bureau of the FCC.

Ownership: Evangelistic Alaska Missionary Fellowship (Group Owner).

Began Operation: Station operating under Special Temporary Authority at 15-kw max. visual; no on-air date.

Personnel:

Gen Nelson, Chief Executive Officer & Founder.

Yvonne Carriker, President.

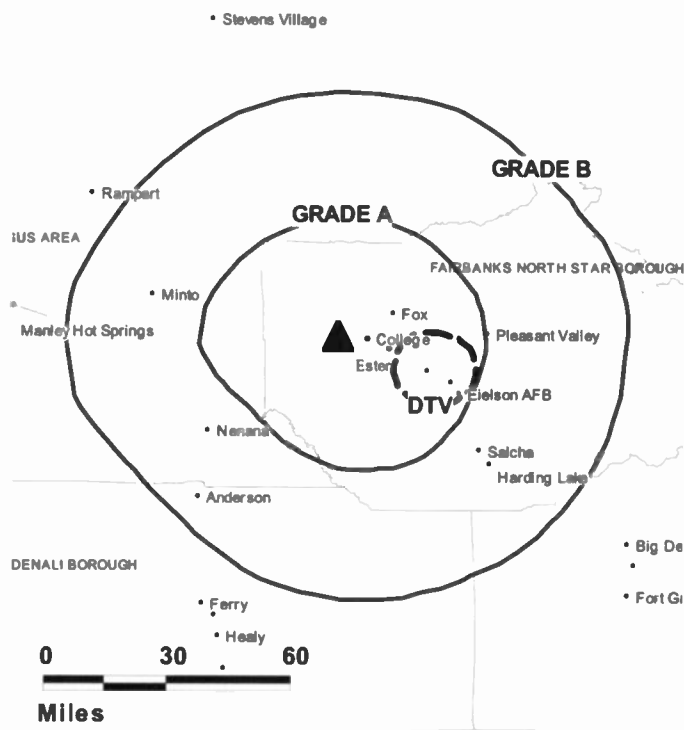
Julie Beaver, General Manager.

Richard Olsen, Vice President & General Sales Manager.

Dave Castor, Chief Engineer.

Merlyn Skold, Business Manager.

KJNP-DT BPCDT-20040527ALP GRANTED: 2/10/2005



© 2007 Warren Communications News

Beverly Olson, Program Director & Traffic Manager.

City of License: North Pole. **Station OMA:** Fairbanks, AK. **Rank:** 202.

Nielsen Data: Not available.

Alaska — North Pole

KJNP-TV Ch. 4

Network Service: TBN.

Licensee: Evangelistic Alaska Missionary Fellowship, 2501 Mission Rd., PO Box 56359, North Pole, AK 99705-1359.

Studio: 2501 Mission Rd., North Pole, AK 99705.

Mailing Address: PO Box 56359, North Pole, AK 99705-1359.

Phone: 907-488-2216. **Fax:** 907-488-5246.

E-mail: kjnp@mosquionet.com

Web Site: <http://www.mosquionet.com/~kjnp>

Technical Facilities: Channel No. 4 (66-72 MHz). Authorized power: 19.1-kw visual, 3.31-kw aural. Antenna: 1620-ft above av. terrain, 191-ft. above ground, 2491-ft. above sea level.

| | | | |
|-----------|------|-----|-----|
| Latitude | 64° | 52' | 44" |
| Longitude | 148° | 03' | 10" |

Transmitter: Atop Ester Dome, Fairbanks.

Digital Facilities: Channel No. 20 (506-512 MHz). Power: 0.081-kw max. visual. Antenna: 16-ft above av. terrain, 50-ft. above ground, 525-ft. above sea level.

| | | | |
|-----------|------|-----|-----|
| Latitude | 64° | 45' | 32" |
| Longitude | 147° | 19' | 26" |

Note: Latitude and longitude coordinates shown are based on the North American Datum of 1927 (NAD 27) as currently required by the Mass Media Bureau of the FCC.

Satellite Earth Station: Transmitter Larcen; Harris, 9-meter C-band.

AM Affiliate: KJNP, 50-kw, 1170 kHz.

FM Affiliate: KJNP-FM, 25-kw, 100.3 MHz (No. 263), 1570-ft.

Ownership: Evangelistic Alaska Missionary Fellowship (Group Owner).

Began Operation: December 7, 1981.

Represented (legal): Fletcher, Heald & Hildreth PLC.

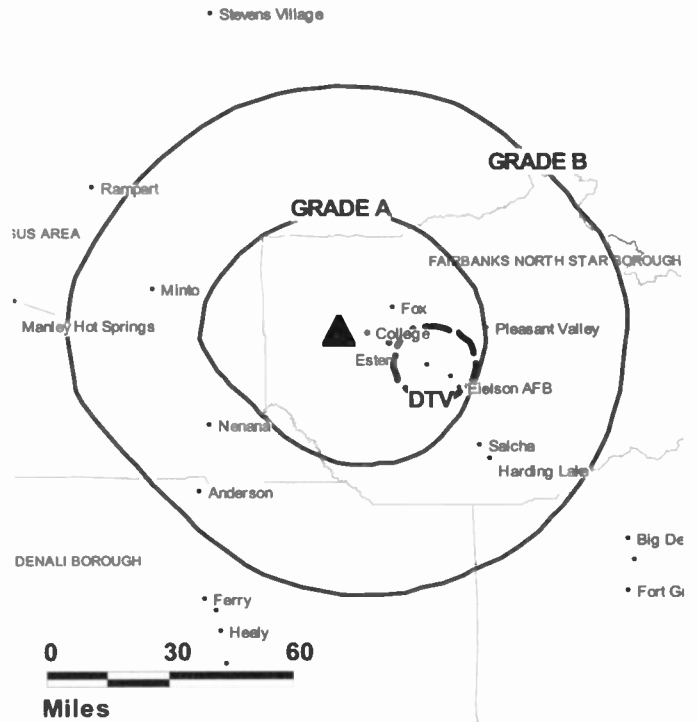
Represented (engineering): Carl E. Smith Consulting Engineers.

Personnel:

Richard Olson, Vice President & General Sales Manager.

Beverly Olson, Program Director & Traffic Manager.

KJNP-TV BPCT-5184 GRANTED: 1/30/1980



© 2007 Warren Communications News

Gen Nelson, Chief Executive Officer & Founder.

Yvonne Carriker, President.

Julie K. Beaver, Vice President & General Manager.

Dave Castor, Chief Engineer.

Mertyn Skold, Business Manager.

City of License: North Pole. **Station OMA:** Fairbanks, AK. **Rank:** 202.

Nielsen Data: Not available.

KTNL-DT
Ch. 2

Network Service: MNT, CBS.

Licensee: Green TV Corp., Box 1471, Evergreen, CO 80437.

Studio: 520 Lake St., Sitka, AK 99835.

Mailing Address: 520 Lake St., Sitka, AK 99835.

Phone: 907-747-5749. **Fax:** 907-747-8400.

E-mail: info@ktnl.tv

Web Site: http://www.ktnl.tv

Technical Facilities: Channel No. 2 (54-60 MHz). Authorized power: 1-kw visual.
Antenna: 696 [minus]-ft above av. terrain, 125-ft. above ground, 164-ft. above sea level.

| | | | |
|-----------|------|-----|-----|
| Latitude | 53° | 03' | 01" |
| Longitude | 135° | 20' | 04" |

Note: Latitude and longitude coordinates shown are based on the North American Datum of 1927 (NAD 27) as currently required by the Mass Media Bureau of the FCC.

Ownership: Green TV Corp. (Group Owner).

Began Operation: Station operating under Special Temporary Authority at 0.3-kw visual; no on-air date

Personnel:

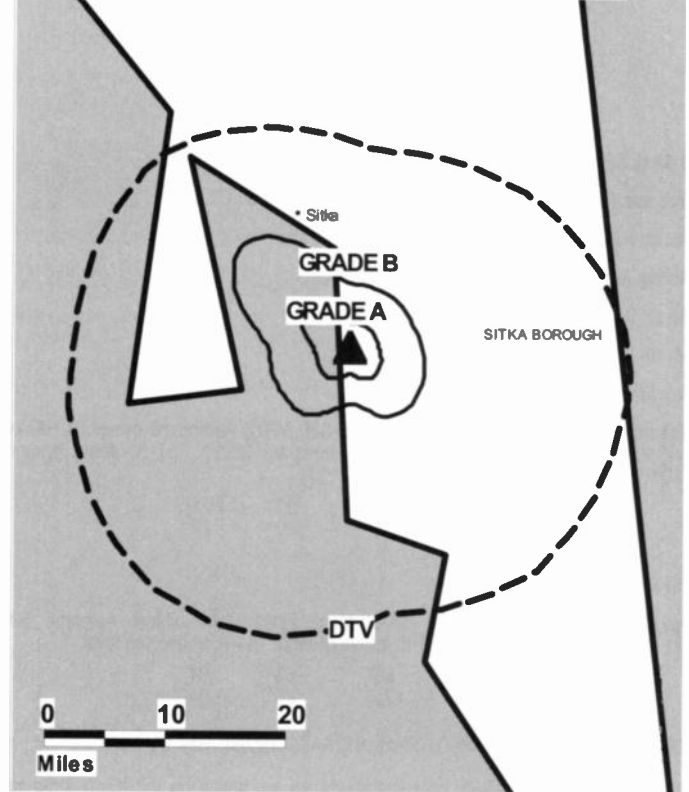
David Drucker, President.

Garrett Leighton, Station Manager.

Charlene Nelson, General Sales Manager, Program & Promotion Director.

City of License: Sitka. **Station DMA:** Juneau, AK. **Rank:** 207.

KTNL-DT BPCDT-20011012AAE GRANTED: 5/16/2003



Nielsen Data: Not available.

KTNL-TV
 (formerly KTNL)
Ch. 13

Network Service: MNT, CBS.

Licensee: Green TV Corp., Box 1471, Evergreen, CO 80437.

Studio: 520 Lake St, Sitka, AK 99835.

Mailing Address: 520 Lake St., Sitka, AK 99835.

Phone: 907-747-5749. **Fax:** 907-747-8400.

E-mail: ktnltv@alaska.com

Web Site: http://www.ktnl.tv

Technical Facilities: Channel No. 13 (210-216 MHz). Authorized power: 0.199-kw visual, 0.03-kw aural. Antenna: 150-ft above av. terrain, 157-ft. above ground, 185-ft. above sea level.

Latitude 57° 03' 26.5"
 Longitude 135° 20' 02"

Transmitter: 239 Lincoln St.

Digital Facilities: Channel No. 2 (54-60 MHz). Power: 1-kw visual. Antenna: 696 [minus]-ft above av. terrain, 125-ft. above ground, 164-ft. above sea level.

Latitude 53° 03' 01"
 Longitude 135° 20' 04"

FCC Digital File Number: BPCDT-20011012AAE. Granted: May 16, 2003.

Note: Latitude and longitude coordinates shown are based on the North American Datum of 1927 (NAD 27) as currently required by the Mass Media Bureau of the FCC.

Satellite Earth Station: Cosmos, 3.6-meter; Drake receivers.

Ownership: Green TV Corp. (Group Owner).

Began Operation: October 16, 1966. Sale to Dan & Kathie Eutelain by Roy Paschal, et al., approved by FCC May 10, 1983. Sale to Sitka News Bureau approved by FCC January 7, 1992. Sale to Wright Home Inc. approved by FCC August 26, 1996. Sale to present owner by Wright Home Inc. approved by FCC July 21, 2000.

Personnel:

David Drucker, President.

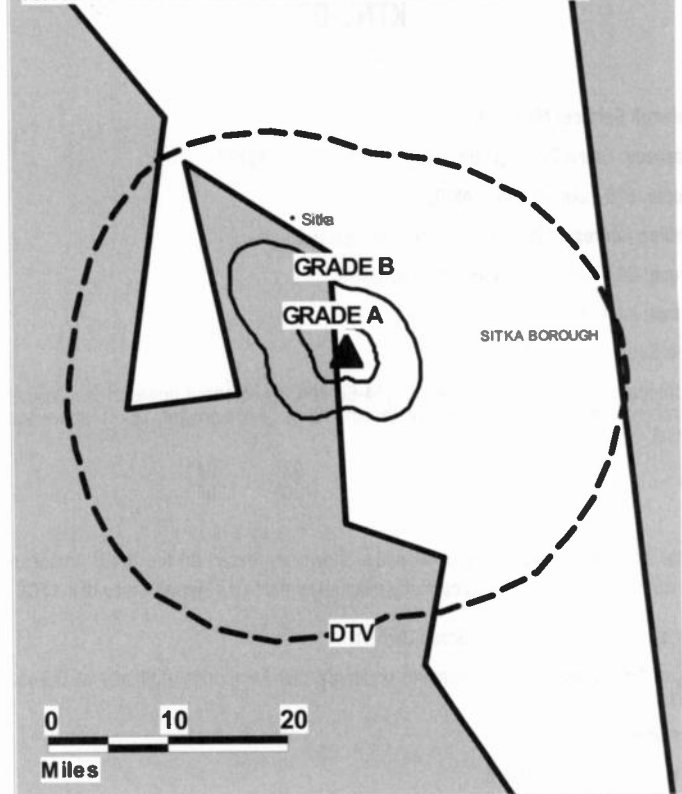
Garrett Leighton, Station Manager.

Charlene Nelson, General Sales Manager, Program & Promotion Director.

Highest 30 Sec. Rate: \$75.

City of License: Sitka. **Station DMA:** Juneau, AK. **Rank:** 207.

KTNL-TV BPCT-19920406KI GRANTED: 12/24/1992

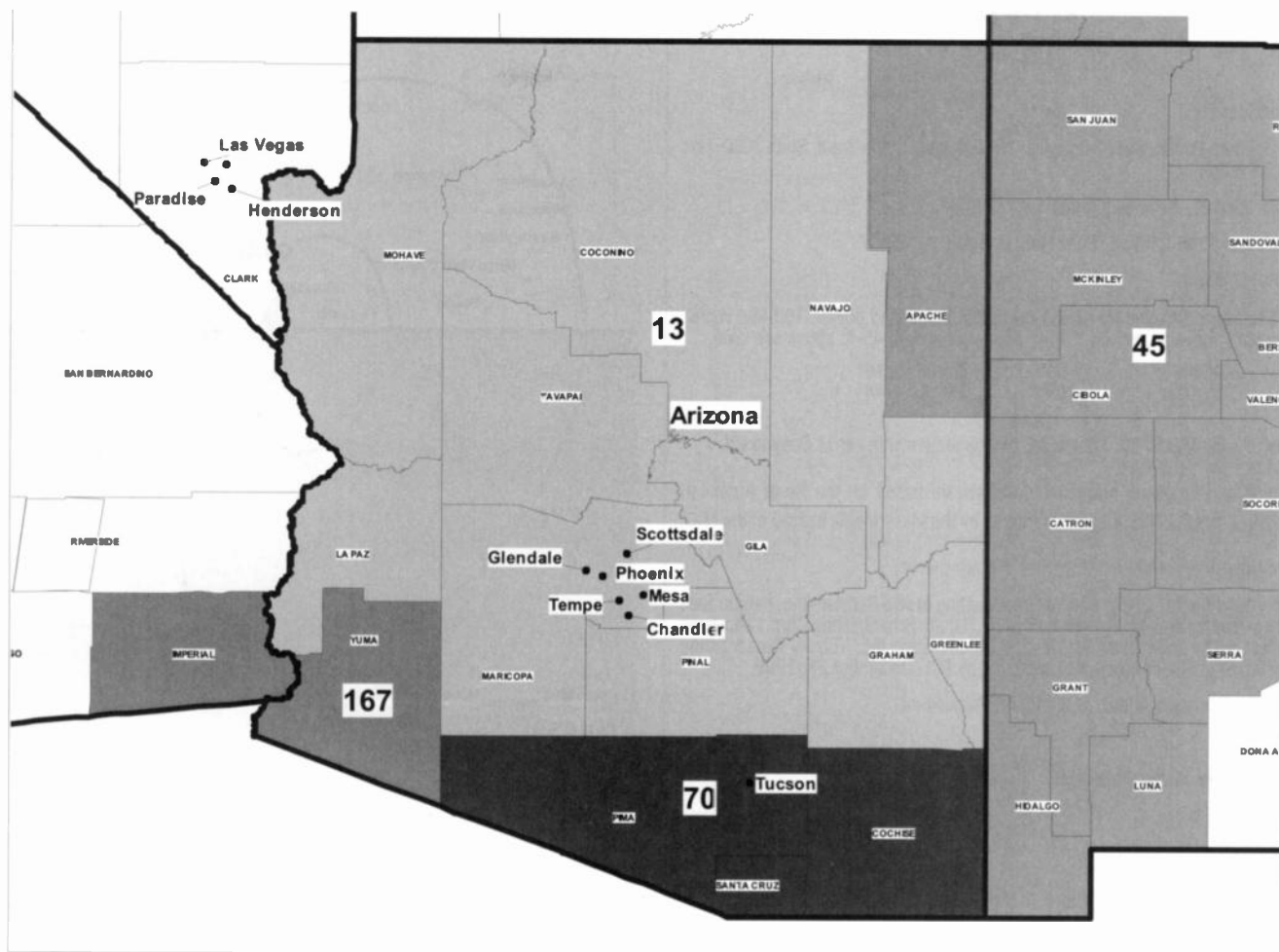


© 2007 Warren Communications News

Circulation © 2006 Nielsen. Coverage based on Nielsen study.

| GrandTotal | Cable TV Households | Non-cable TV Households | Total TV Households |
|-----------------------------------|------------------------|----------------------------|------------------------|
| Estimated Station Totals * | 16,940 | 0 | 16,940 |
| Average Weekly Circulation (2006) | 1,779 | 0 | 1,779 |
| Average Daily Circulation (2006) | | | 508 |
| Station DMA Total | Cable TV Households | Non-cable TV Households | Total TV Households |
| Estimated Station Totals * | 16,940 | 0 | 16,940 |
| Average Weekly Circulation (2006) | 1,779 | 0 | 1,779 |
| Average Daily Circulation (2006) | | | 508 |

*Estimated station totals are sums of the Nielsen TV and Cable TV household estimates for each county in which the station registers viewing of more than 5% as per the Nielsen Survey Methods.



© 2007 Warren Communications News

| MARKET | NIELSEN DMA TV HOUSEHOLDS | RANK | MARKET AREA COMMERCIAL STATIONS |
|---------------------------|---------------------------|------|--|
| Phoenix (Prescott), AZ | 1,725,000 | 13 | KASW (61); KASW-DT (49); KAZT-DT (25); KAZT-TV (7); KCFG (9); KCFG-DT (32); KFPH-DT (27); KFPH-TV (13); KMOH-DT (19); KMOH-TV (6); KNAZ-DT (22); KNAZ-TV (2); KNXV-DT (56); KNXV-TV (15); KPAZ-DT (20); KPAZ-TV (21); KPHO-DT (17); KPHO-TV (5); KPFX (12); KPFX-DT (36); KPPX (51); KPPX-DT (52); KSZA-TV (31); KSZA-TV (10); KTAZ (39); KTVK (3); KTVK-DT (24); KTVW-DT (34); KTVW-TV (33); KUTP (45); KUTP-DT (26) |
| Albuquerque-Santa Fe, NM | 662,380 | 45 | KASA-DT (27); KASA-TV (2); KASY-DT (45); KASY-TV (50); KBIM-DT (41); KBIM-TV (10); KCHF (11); KCHF-DT (10); KLUZ-DT (42); KLUZ-TV (41); KNAT-DT (24); KNAT-TV (23); KOAT-DT (21); KOAT-TV (7); KOB-DT (26); KOB-TV (12); KOB-TV (17); KOBG-TV (6); KOBR (8); KOBR-DT (38); KOB-TV (4); KOCT (6); KOCT-DT (19); KOFT-DT (8); KOVT (10); KOVT-DT (12); KREZ-DT (15); KREZ-TV (6); KRPV (27); KRPV-DT (28); KRQE (13); KRQE-DT (16); KRWB-TV (21); KTEL-TV (25); KTFQ-TV (14); KTLN-TV (33); KUPT (29); KUPT-DT (16); KWBO (19); KWBO-DT (29) |
| Tucson (Sierra Vista), AZ | 433,310 | 70 | KFTU-TV (3); KGUN (9); KGUN-DT (35); KHRR (40); KHRR-DT (42); KMSB-DT (25); KMSB-TV (11); KOLO-DT (32); KOLO-TV (13); KTTU-DT (19); KTTU-TV (18); KUVE-DT (47); KUVE-TV (46); KVOA (4); KVOA-DT (23); KWBA (58); KWBA-DT (44) |
| Yuma, AZ-El Centro, CA | 107,360 | 167 | KAJB (54); KECY-DT (48); KECY-TV (9); KSWT (13); KSWT-DT (16); KVEY (7); KVEY-DT (22); KYMA (11); KYMA-DT (41) |

Arizona **Digital** Station Totals as of October 1, 2006

| | VHF | UHF | TOTAL |
|------------------------|-----|-----|-------|
| Commercial Television | 0 | 25 | 25 |
| Educational Television | 0 | 3 | 3 |
| | 0 | 28 | 28 |

Arizona **Analog** Station Totals as of October 1, 2006

| | VHF | UHF | TOTAL |
|------------------------|-----|-----|-------|
| Commercial Television | 16 | 11 | 27 |
| Educational Television | 3 | 1 | 4 |
| | 19 | 12 | 31 |

KFTU-TV

Ch. 3

Network Service: TEL.

Grantee: Telefutura Partnership of Douglas, 1999 Avenue of the Stars, Suite 3050, Los Angeles, CA 90067.

Studio: 1235 23rd St., Suite One, Douglas, AZ 85607.

Mailing Address: 1235 23rd St., Suite One, Douglas, AZ 85607.

Phone: 800-457-5534.

Technical Facilities: Channel No. 3 (60-66 MHz). Authorized power: 100-kw visual. Antenna: 30-ft above av. terrain, 180-ft. above ground, 4245-ft. above sea level.

| | | | |
|-----------|------|-----|-----|
| Latitude | 31° | 26' | 19" |
| Longitude | 109° | 39' | 44" |

Transmitter: N side of U.S. 80, 1.7-mi. NE of intersection with Leslie Canyon Rd.

Note: Latitude and longitude coordinates shown are based on the North American Datum of 1927 (NAD 27) as currently required by the Mass Media Bureau of the FCC.

Ownership: Univision Communications Inc. (Group Owner).

Began Operation: April 8, 2001. Sale to Broadcasting Media Partners Inc. pends. Sale to present owner by Douglas Broadcasting Inc. (Equity Broadcasting Corp.) approved by FCC October 2, 2001. Sale to Douglas Broadcasting Inc. (Equity Broadcasting Corp.) by WinStar Broadcasting Inc. approved by FCC December 23, 1999.

Represented (engineering): duTreil, Lundin & Rackley Inc.

Personnel:

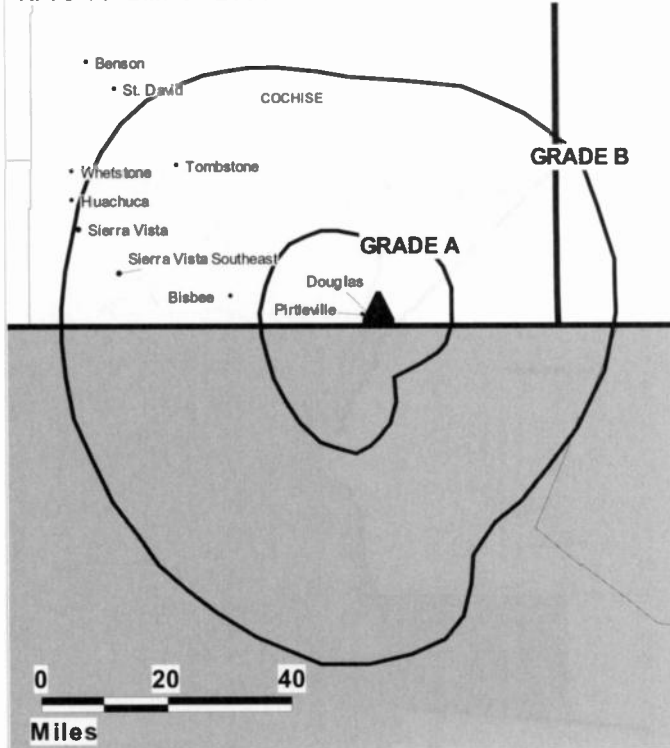
Valerie Brakeman, General Manager.

Ron Taylor, Chief Engineer.

Rates: On request.

City of License: Douglas. **Station DMA:** Tucson (Sierra Vista), AZ. **Rank:** 70.

KFTU-TV BMPCT-20010125ACF GRANTED: 4/3/01



© 2007 Warren Communications News

Nielsen Data: Not available.

KCFG
Ch. 9

Network Service: IND.

Licensee: KM Television of Flagstaff LLC, 3654 W. Jarvis Ave., Skokle, IL 60067.

Studio: 2616 N. Steves Blvd., Flagstaff, AZ 86004.

Mailing Address: 2616 N. Steves Blvd., Flagstaff, AZ 86004.

Phone: 928-526-5234. **Fax:** 928-526-1172.

E-mail: kcfgtv@radio.fm

Web Site: <http://www.kcfg.net>

Technical Facilities: Channel No. 9 (186-192 MHz). Authorized power: 1-kw visual, & 0.1-kw horizontal aural. Antenna: 1949-ft above av. terrain, 20-ft. above ground, 9275-ft. above sea level.

| | | | |
|-----------|------|-----|-----|
| Latitude | 35° | 14' | 26" |
| Longitude | 111° | 35' | 48" |

Transmitter: Elden Mountain, 4.2-mi. NE of Flagstaff.

Digital Facilities: Channel No. 32 (578-584 MHz). Power: 1000-kw max. visual, aural. Antenna: 1125-ft above av. terrain, 116-ft. above ground, 8568-ft. above sea level.

| | | | |
|-----------|------|-----|-----|
| Latitude | 34° | 58' | 06" |
| Longitude | 111° | 30' | 29" |

FCC Digital File Number: BPCDT-19991004ABK. Granted: June 23, 2006.

Note: Latitude and longitude coordinates shown are based on the North American Datum of 1927 (NAD 27) as currently required by the Mass Media Bureau of the FCC.

Ownership: KM Communications Inc. (Group Owner).

Began Operation: December 18, 2000.

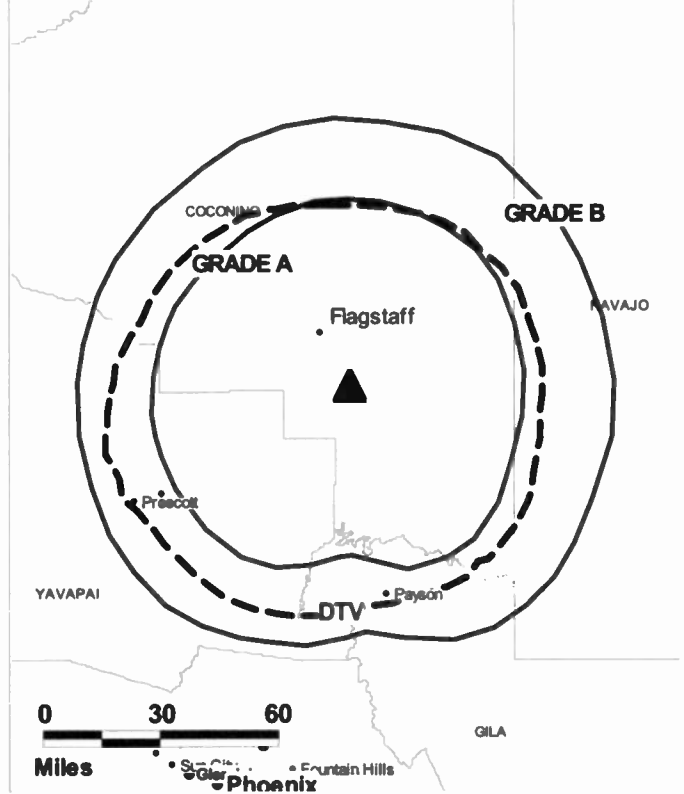
Represented (legal): Irwin, Campbell & Tannenwald PC.

Represented (engineering): Cohen Dippell & Everist PC.

Personnel:

John Banker, General Manager.

KCFG BPCT-20010706AAQ GRANTED: 4/16/2003



© 2007 Warren Communications News

Ramona Ramsdell, Office Manager.

Rates: On request.

City of License: Flagstaff. **Station DMA:** Phoenix (Prescott), AZ. **Rank:** 13.

Nielsen Data: Not available.

KCFG-DT

Ch. 32

Network Service: IND.

Grantee: KM Television of Flagstaff LLC, 3654 W. Jarvis Ave., Skokie, IL 60076.

Studio: 2616 N. Steves Blvd., Flagstaff, AZ 86604.

Mailing Address: 2616 N. Steves Blvd., Flagstaff, AZ 86004.

Phone: 928-526-5234. **Fax:** 928-526-1172.

E-mail: kcfgtv@radio.fm

Web Site: <http://www.kcfg.net>

Technical Facilities: Channel No. 32 (578-584 MHz). Authorized power: 1000-kw max. visual, aural. Antenna: 1125-ft above av. terrain, 116-ft. above ground, 8568-ft. above sea level.

| | | | |
|-----------|------|-----|-----|
| Latitude | 34° | 58' | 06" |
| Longitude | 111° | 30' | 29" |

Note: Latitude and longitude coordinates shown are based on the North American Datum of 1927 (NAD 27) as currently required by the Mass Media Bureau of the FCC.

Ownership: KM Communications Inc. (Group Dwner).

Began Operation: May 1, 2002. Station operating under Special Temporary Authority at 1-kw max. visual.

Personnel:

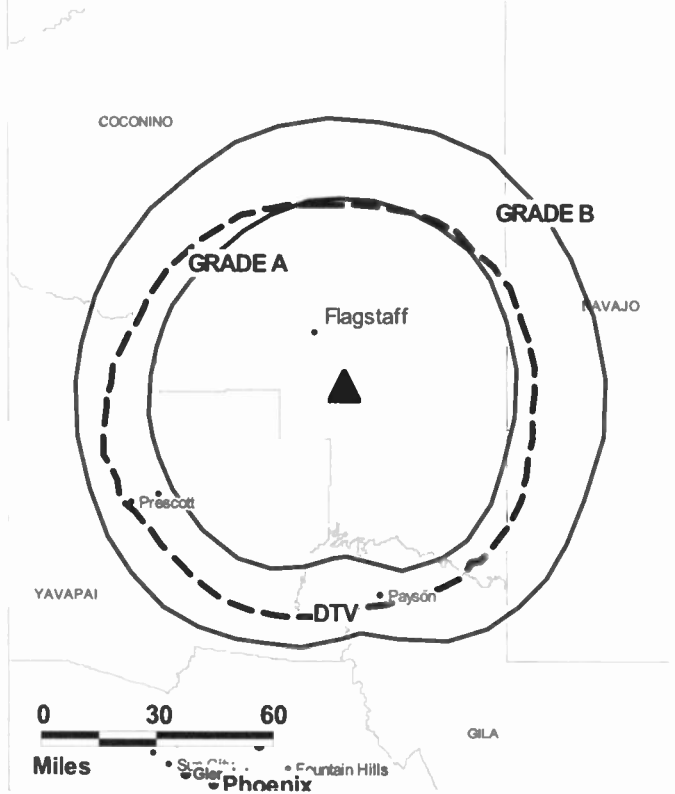
John Banker, General Manager.

Ramona Ramsdell, Office Manager.

Rates: Dn request.

City of License: Flagstaff. **Station DMA:** Phoenix (Prescott), AZ. **Rank:** 13.

KCFG-DT BMPCDT-20060329AJP GRANTED: 6/23/2006



Nielsen Data: Not available.

KFPH-DT
Ch. 27

Network Service: TEL.

Grantee: Telefutura Partnership of Flagstaff, 1999 Avenue of the Stars, Suite 3050, Los Angeles, CA 90067.

Studio: 2158 N. 4th St., Flagstaff, AZ 86004-4235.

Mailing Address: 2158 N. 4th St., Flagstaff, AZ 86004-4235.

Phone: 928-527-1300. **Fax:** 928-527-1394.

Web Site: <http://www.univision.com>

Technical Facilities: Channel No. 27 (548-554 MHz). Authorized power: 240-kw max. visual, aural. Antenna: 1506-ft above av. terrain, 190-ft. above ground, 8648-ft. above sea level.

| | | | |
|-----------|------|-----|-----|
| Latitude | 34° | 58' | 05" |
| Longitude | 111° | 30' | 29" |

Note: Latitude and longitude coordinates shown are based on the North American Datum of 1927 (NAD 27) as currently required by the Mass Media Bureau of the FCC.

Ownership: Equity Broadcasting Corp. (Group Owner).

Began Operation: Station operating under Special Temporary Authority at 20-kw max. visual; no on-air date

Personnel:

Ariette Vague, General Manager & Public Affairs Director.

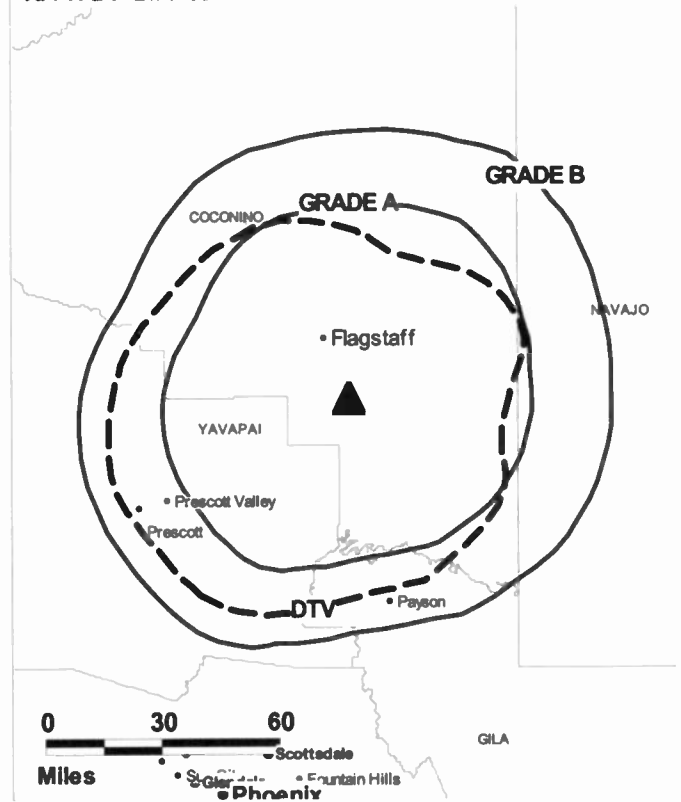
Tom Foy, Chief Engineer.

Rates: On request.

City of License: Flagstaff. **Station DMA:** Phoenix (Prescott), AZ. **Rank:** 13.

Nielsen Data: Not available.

KFPH-DT BMPCDT-20060628ACL GRANTED: 7/25/2006



KFPH-TV

Ch. 13

Network Service: TEL.

Licensee: Telefutara Partnership of Flagstaff, 1999 Avenue of the Stars, Suite 3050, Los Angeles, CA 90067.

Studio: 2158 N. 4th St., Flagstaff, AZ 86004.

Mailing Address: 2158 N. 4th St., Flagstaff, AZ 86004.

Phone: 928-527-1300. **Fax:** 928-527-1394.

Web Site: <http://www.univision.com>

Technical Facilities: Channel No. 13 (210-216 MHz). Authorized power: 316-kw visual, 31.6-kw aural. Antenna: 1554-ft above av. terrain, 240-ft. above ground, 8695-ft. above sea level.

| | | | |
|-----------|------|-----|-----|
| Latitude | 34° | 58' | 05" |
| Longitude | 111° | 30' | 29" |

Transmitter: 3.5-mi. NW of Mormon Lake.

Digital Facilities: Channel No. 27 (548-554 MHz). Power: 240-kw max. visual, aural. Antenna: 1506-ft above av. terrain, 190-ft. above ground, 8648-ft. above sea level.

| | | | |
|-----------|------|-----|-----|
| Latitude | 34° | 58' | 05" |
| Longitude | 111° | 30' | 29" |

FCC Digital File Number: BPCDT-19990924AAS. Granted: July 25, 2006.

Note: Latitude and longitude coordinates shown are based on the North American Datum of 1927 (NAD 27) as currently required by the Mass Media Bureau of the FCC.

Satellite Earth Stations: Transmitter Acrodyne; Harris, 3-meter C-band; Blonder-Tongue, 3-meter KC-band.

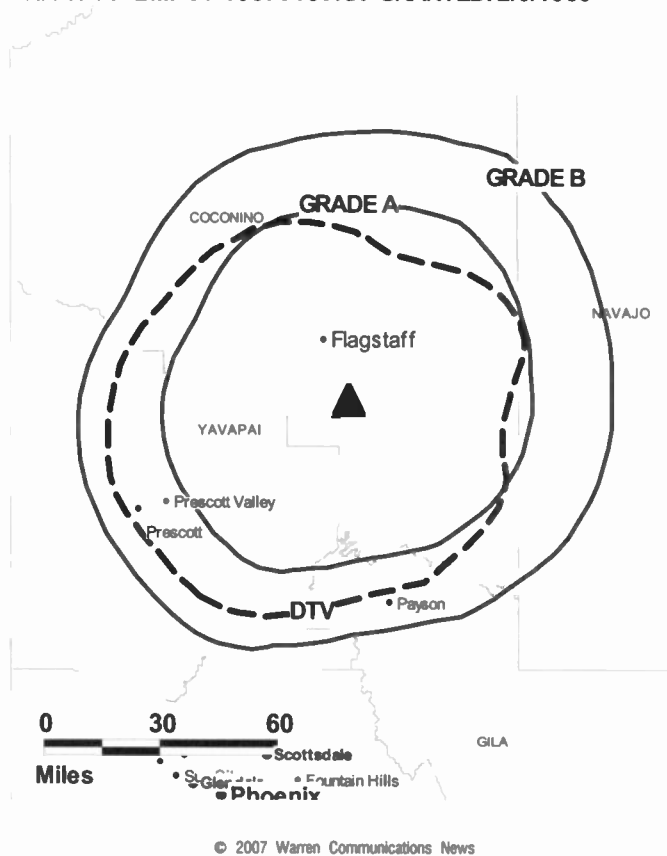
Ownership: Univision Communications Inc. (Group Owner).

Began Operation: December 31, 1991. Sale to Michael D. Gelfand MD by Minority Television of Flagstaff Inc. approved by FCC October 15, 1985. Sale to Christian Network Inc. by Dr. Michael C. Gelfand approved by FCC October 30, 1995. Sale to Paxson Communications Corp. by Christian Network Inc. approved by FCC June 25, 1996. Sale to Equity Broadcasting Corp. by Paxson Communications Corp. approved by FCC April 26, 2001. Sale to present owner by Equity Broadcasting Corp. approved by FCC December 27, 2001. Sale to Broadcasting Media Partners Inc. pends.

Represented (legal): Dow, Lohnes & Albertson PLLC.

Represented (engineering): Kessler & Gehman Associates Inc.

KFPH-TV BMPCT-19870130KX GRANTED: 2/6/1989



Personnel:

Arlette Vague, General Manager & Public Affairs Director.

Tom Foy, Chief Engineer.

Rates: On request.

City of License: Flagstaff. **Station DMA:** Phoenix (Prescott), AZ. **Rank:** 13.

Nielsen Data: Not available.

KNAZ-DT

Ch. 22

Network Service: NBC.

Grantee: Multimedia Holdings Corp., 1101 N. Central Ave., Phoenix, AZ 85004.

Studio: 2201 N. Vickey St., Flagstaff, AZ 86004.

Mailing Address: PO Box 3360, Flagstaff, AZ 86003.

Phone: 928-526-2232. **Fax:** 928-526-8110.

E-mail: jparra@knaztv2.com

Web Site: http://www.12news.com

Technical Facilities: Channel No. 22 (518-524 MHz). Authorized power: 885-kw max. visual. Antenna: 1526-ft above av. terrain, 172-ft. above ground, 8632-ft. above sea level.

| | | | |
|-----------|------|-----|-----|
| Latitude | 34° | 58' | 06" |
| Longitude | 111° | 30' | 28" |

Requests modification of CP for change to 283-kw max. visual, 1526-ft above av. terrain, 171-ft. above ground, 8632-ft. above sea level; BMPCDT-20060605AAV.

Note: Latitude and longitude coordinates shown are based on the North American Datum of 1927 (NAD 27) as currently required by the Mass Media Bureau of the FCC.

Ownership: Gannett Co. Inc. (Group Owner).

Began Operation: April 4, 2002. Station operating under Special Temporary Authority at 39.73-kw max. visual.

Represented (sales): Blair Television.

Personnel:

Jerome Parra, General Manager.

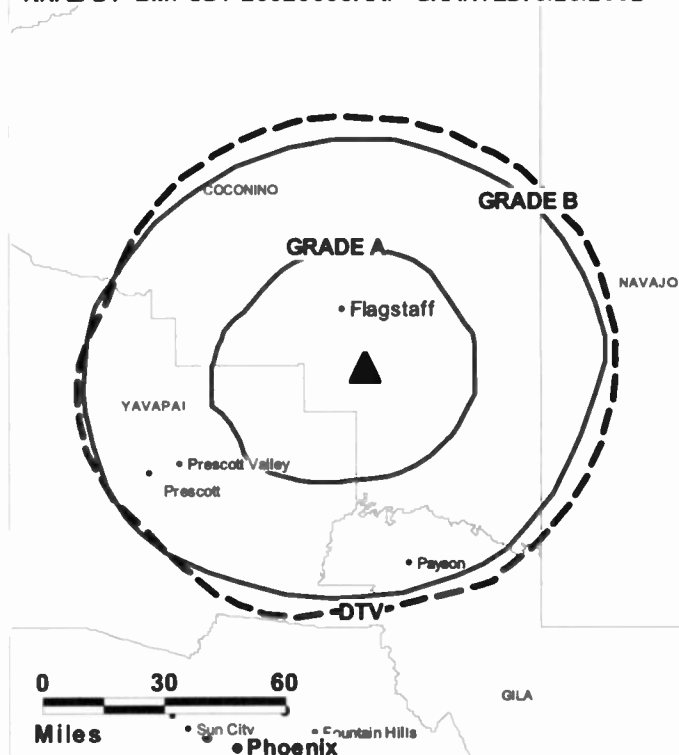
Stan Pierce, General & Local Sales Manager.

Kim Smith, News Director.

Jon Koger, Chief Engineer.

Marge Divine, Program Director & Traffic Manager.

KNAZ-DT BMPCDT-20020603AAP GRANTED: 6/26/2002



© 2007 Warren Communications News

Rates: On request.

City of License: Flagstaff. **Station DMA:** Phoenix (Prescott), AZ. **Rank:** 13.

Nielsen Data: Not available.

KNAZ-TV

Ch. 2

(Satellite of KPNX, Mesa)

Network Service: NBC.

Licensee: Multimedia Holdings Corp., 1101 N. Central Ave., Phoenix, AZ 85004.

Studio: 2201 N. Vickey St., Flagstaff, AZ 86004-6106.

Mailing Address: PO Box 3360, Flagstaff, AZ 86003.

Phone: 928-526-2232. **Fax:** 928-526-8110.

E-mail: jparra@knaztv2.com

Web Site: http://www.12news.com

Technical Facilities: Channel No. 2 (54-60 MHz). Authorized power: 20-kw visual, 5-kw aural. Antenna: 1540-ft above av. terrain, 284-ft. above ground, 8684-ft. above sea level.

Latitude 34° 58' 06"
Longitude 111° 30' 28"

Transmitter: Mormon Mountain, 18-mi. SSE of Flagstaff.

Digital Facilities: Channel No. 22 (518-524 MHz). Power: 885-kw max. visual. Antenna: 1526-ft above av. terrain, 172-ft. above ground, 8632-ft. above sea level.

Latitude 34° 58' 06"
Longitude 111° 30' 28"

FCC Digital File Number: BMPCDT-20020603AAP. Granted: June 26, 2002.

Note: Latitude and longitude coordinates shown are based on the North American Datum of 1927 (NAD 27) as currently required by the Mass Media Bureau of the FCC.

Multichannel TV Sound: Stereo only.

Satellite Earth Station: Transmitter RCA; Harris, 6-meter; Harris receivers.

News Services: AP, NPS.

Ownership: Gannett Co. Inc. (Group Owner).

Began Operation: May 2, 1970. Sale to present owner from Grand Canyon TV Co. approved by FCC May 22, 1997. Transfer of control from Alfred Greenfield, Receiver, to W. A. Franke, Robert Johnson, John Michaels & Gene Gawthrop approved by FCC May 7, 1992. Sale to Grand Canyon TV Co. approved by FCC November 16, 1988 (Television Digest, Vol. 29:3). Transfer of control to individual shareholders of Capitol approved by FCC January 5, 1984. Sale to Capitol Broadcasting Co. by Wendell Elliot Jr., et al., approved by FCC January 7, 1981.

Represented (sales): Blair Television.

Represented (legal): Dow, Lohnes & Albertson PLLC.

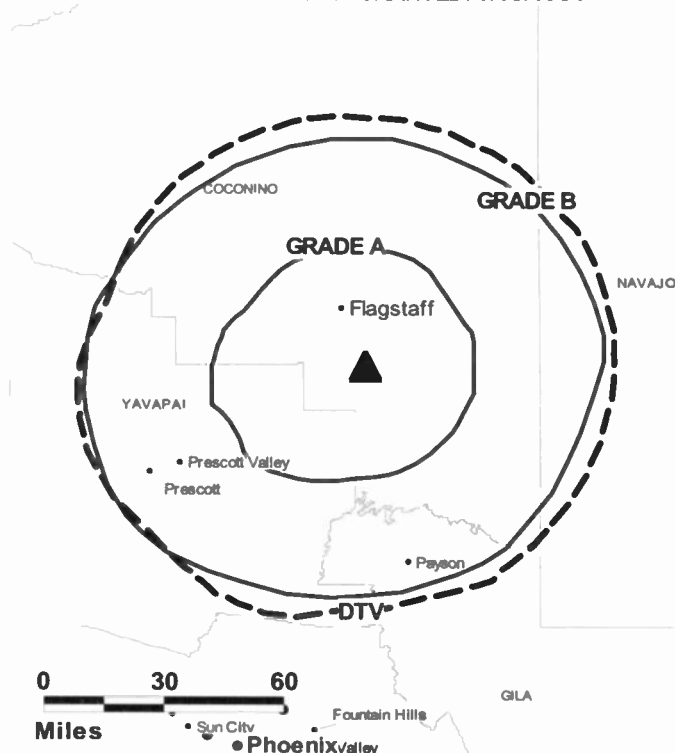
Personnel:

Jerome Parra, General Manager.

Stan Pierce, General & Local Sales Manager.

Kim Smith, News Director.

KNAZ-TV BPCT-19810317KF GRANTED: 6/18/1981



© 2007 Warren Communications News

Jon Koger, Chief Engineer.

Marge Divine, Program Director & Traffic Manager.

Highest 30 Sec. Rate: \$300.

City of License: Flagstaff. **Station DMA:** Phoenix (Prescott), AZ. **Rank:** 13.

Circulation © 2006 Nielsen. Coverage based on Nielsen study.

| GrandTotal | Cable TV Households | Non-cable TV Households | Total TV Households |
|-----------------------------------|---------------------|-------------------------|---------------------|
| Estimated Station Totals * | 33,430 | 55,100 | 88,530 |
| Average Weekly Circulation (2006) | 15,147 | 5,413 | 20,560 |
| Average Daily Circulation (2006) | | | 9,876 |

| Station DMA Total | Cable TV Households | Non-cable TV Households | Total TV Households |
|-----------------------------------|---------------------|-------------------------|---------------------|
| Estimated Station Totals * | 33,430 | 55,100 | 88,530 |
| Average Weekly Circulation (2006) | 15,147 | 5,413 | 20,560 |
| Average Daily Circulation (2006) | | | 9,876 |

*Estimated station totals are sums of the Nielsen TV and Cable TV household estimates for each county in which the station registers viewing of more than 5% as per the Nielsen Survey Methods.

KUVE-DT

Ch. 47

Network Service: UNV.

Grantee: Univision Television Group Inc., 1999 Avenue of the Stars, Suite 3050, Los Angeles, CA 90067.

Studio: 2301 N. Forbes Blvd., Suite 103, Tucson, AZ 85719.

Mailing Address: 2301 N. Forbes Blvd., Suite 103, Tucson, AZ 85719.

Phone: 520-622-0984. **Fax:** 520-620-0046.

Web Site: <http://www.univision.com>

Technical Facilities: Channel No. 47 (668-674 MHz). Authorized power: 660-kw max. visual. Antenna: 3593-ft above av. terrain, 173-ft. above ground.

| | | | |
|-----------|------|-----|-----|
| Latitude | 32° | 24' | 54" |
| Longitude | 110° | 42' | 56" |

Requests modification of CP for change to 15-kw max. visual, 3652-ft above av. terrain, 230-ft. above ground, 8724-ft. above sea level; BMPCDT-20060628ACH.

Note: Latitude and longitude coordinates shown are based on the North American Datum of 1927 (NAD 27) as currently required by the Mass Media Bureau of the FCC.

Ownership: Univision Communications Inc. (Group Owner).

Began Operation: Station operating under Special Temporary Authority at 15-kw max. visual; no on-air date. Sale to present owner from Sunlight Corp. Inc. approved by FCC September 24, 2003.

Represented (legal): Shaw Pittman.

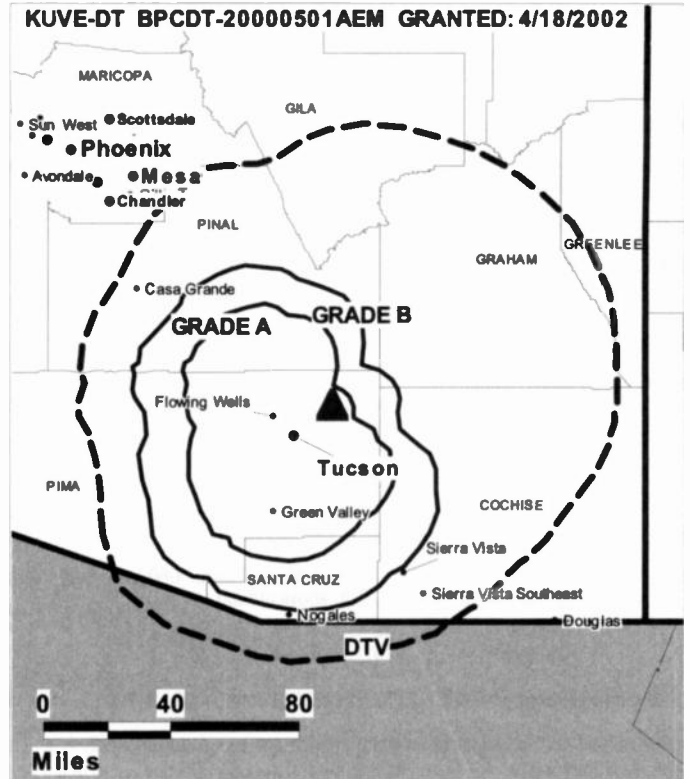
Personnel:

Bernada Duarte, Executive Director & General Manager.

Alfonso Romero, Sales Manager.

Marco Flores, News Director.

Nelda Chavarria, Traffic Manager.



© 2007 Warren Communications News

City of License: Green Valley. **Station OMA:** Tucson (Sierra Vista), AZ. **Rank:** 70.
Nielsen Data: Not available.

KUVE-TV

Ch. 46

Network Service: UNV.

Licensee: Univision Television Group Inc., 1999 Avenue of the Stars, Suite 3050, Los Angeles, CA 90067.

Studio: 2301 N. Forbes Blvd., Suite 102, Tucson, AZ 85719.

Mailing Address: 2301 N. Forbes Blvd., Suite 103, Tucson, AZ 85719.

Phone: 520-622-0984. **Fax:** 520-620-0046.

Web Site: <http://www.univision.com>

Technical Facilities: Channel No. 46 (662-668 MHz). Authorized power: 1679-kw max. visual. Antenna: 3593-ft above av. terrain, 174-ft. above ground, 8668-ft. above sea level.

| | | | |
|-----------|------|-----|-----|
| Latitude | 32° | 24' | 54" |
| Longitude | 110° | 42' | 56" |

Transmitter: Prime communications site, Mount Bigelow.

Digital Facilities: Channel No. 47 (668-674 MHz). Power: 660-kw max. visual. Antenna: 3593-ft above av. terrain, 173-ft. above ground.

| | | | |
|-----------|------|-----|-----|
| Latitude | 32° | 24' | 54" |
| Longitude | 110° | 42' | 56" |

FCC Digital File Number: BPCDT-20000501AEM. Granted: April 18, 2002.

Note: Latitude and longitude coordinates shown are based on the North American Datum of 1927 (NAD 27) as currently required by the Mass Media Bureau of the FCC.

Ownership: Univision Communications Inc. (Group Owner).

Began Operation: Sale of 49% interest to Paxson Communications Corp. approved by FCC June 28, 1999, but never consummated. Sale to Donald E. Ludwig Jr. dismissed by FCC December 10, 2001. Station went on air December 15, 2000; ceased operations on January 5, 2001 due to snow damage. Resumed operations June 15, 2001. Sale to present owner by Sungit Corp. Inc. approved by FCC September 24, 2003. Sale to Broadcasting Media Partners Inc. pends.

Represented (legal): Shaw Pittman.

Represented (engineering): Lechman & Johnson Inc.

Personnel:

Bernada Duarte, Executive Director & General Manager.

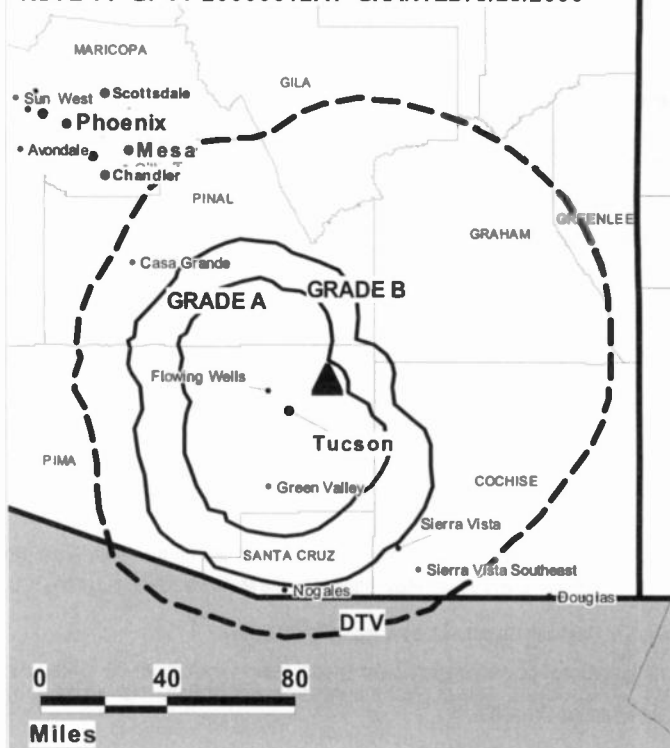
Alfonso Romero, Sales Manager.

Marco Flores, News Director.

Nelda Chavarria, Traffic Manager.

Rates: On request.

KUVE-TV BPCT-20000612AT GRANTED: 8/28/2000



© 2007 Warren Communications News

City of License: Green Valley. **Station DMA:** Tucson (Sierra Vista), AZ. **Rank:** 70.

Circulation © 2006 Nielsen. Coverage based on Nielsen study.

| Grand Total | Cable TV Households | Non-cable TV Households | Total TV Households |
|-----------------------------------|---------------------|-------------------------|---------------------|
| Estimated Station Totals * | 5,070 | 0 | 5,070 |
| Average Weekly Circulation (2006) | 2,576 | 0 | 2,576 |
| Average Daily Circulation (2006) | | | 593 |

| Station DMA Total | Cable TV Households | Non-cable TV Households | Total TV Households |
|-----------------------------------|---------------------|-------------------------|---------------------|
| Estimated Station Totals * | 5,070 | 0 | 5,070 |
| Average Weekly Circulation (2006) | 2,576 | 0 | 2,576 |
| Average Daily Circulation (2006) | | | 593 |

*Estimated station totals are sums of the Nielsen TV and Cable TV household estimates for each county in which the station registers viewing of more than 5% as per the Nielsen Survey Methods.

KMOH-DT
Ch. 19

Network Service: IND.

Grantee: Phoenix 6 TV LLC, 7500 N.W. 72nd Ave., Medley, FL 33166.

Studio: 1101 N. Central Ave., Phoenix, AZ 85004.

Mailing Address: 2201 N. Vickey St., Flagstaff, AZ 86004-6106.

Phone: 602-257-1212. **Fax:** 602-261-6619.

E-mail: jparra@knaztv2.com

Web Site: <http://www.azcentral.com/12news>

Technical Facilities: Channel No. 19 (500-506 MHz). Authorized power: 25.2-kw max. visual, aural. Antenna: 1897-ft above av. terrain, 57-ft. above ground, 4477-ft. above sea level.

| | | | |
|-----------|------|-----|-----|
| Latitude | 35° | 01' | 57" |
| Longitude | 114° | 21' | 56" |

Note: Latitude and longitude coordinates shown are based on the North American Datum of 1927 (NAD 27) as currently required by the Mass Media Bureau of the FCC.

Ownership: Bela TV LLC (Group Owner).

Began Operation: May 1, 2002. Standard Definition. Station operating under Special Temporary Authority at 24.7-kw max. visual.

Represented (legal): Leibowitz & Associates PA.

Personnel:

Jerome Parra, General Manager.

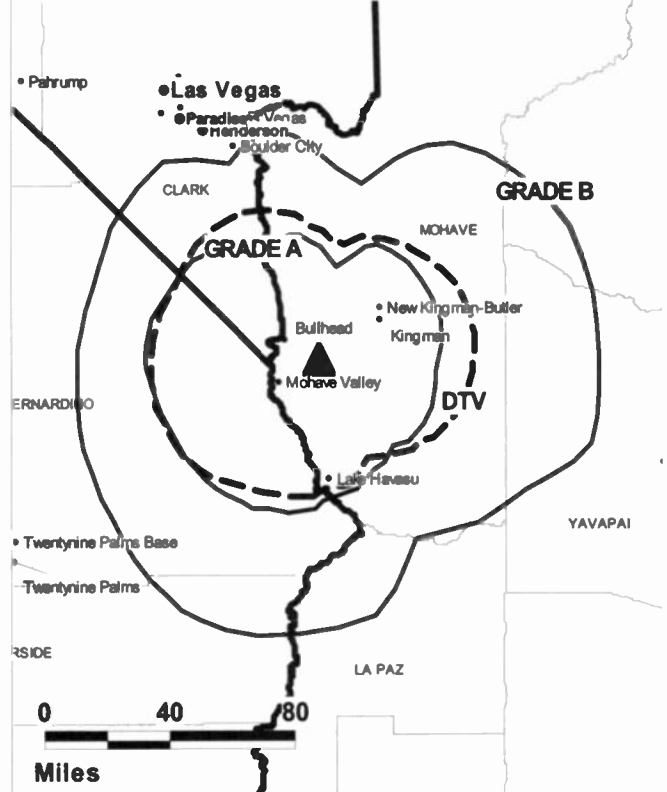
Stan Pierce, General & Local Sales Manager.

Kim Smith, News Director.

John Koger, Chief Engineer.

Marge Divine, Program & Traffic Manager.

KMOH-DT BMPCDT-20060613AAG GRANTED: 6/28/2006



© 2007 Warren Communications News

Rates: On request.

City of License: Kingman. **Station DMA:** Phoenix (Prescott), AZ. **Rank:** 13.

Nielsen Data: Not available.

KMOH-TV
Ch. 6

Network Service: IND.

Licensee: Phoenix 6 TV LLC, 7500 N.W. 72nd Ave., Medley, FL 33166.

Studio: 1101 N. Central Ave., Phoenix, AZ 85004.

Mailing Address: 2201 N. Vickey St., Flagstaff, AZ 86004-6106.

Phone: 602-527-1212; 305-863-5700. **Fax:** 602-261-6619.

E-mail: jparra@knaztv2.com

Web Site: <http://www.azcentral.com/12news>

Technical Facilities: Channel No. 6 (82-88 MHz). Authorized power: 100-kw visual, 10-kw aural. Antenna: 1942-ft above av. terrain, 98-ft. above ground, 4518-ft. above sea level.

| | | | |
|-----------|------|-----|-----|
| Latitude | 35° | 01' | 57" |
| Longitude | 114° | 21' | 56" |

Transmitter: Black Mountains, approx. 1-mi. ENE of Oatman.

Digital Facilities: Channel No. 19 (500-506 MHz). Power: 25.2-kw max. visual, aural. Antenna: 1897-ft above av. terrain, 57-ft. above ground, 4477-ft. above sea level.

| | | | |
|-----------|------|-----|-----|
| Latitude | 35° | 01' | 57" |
| Longitude | 114° | 21' | 56" |

FCC Digital File Number: BPCDT-19991020ABL. Granted: June 28, 2006.

Note: Latitude and longitude coordinates shown are based on the North American Datum of 1927 (NAD 27) as currently required by the Mass Media Bureau of the FCC.

Ownership: Bela TV LLC (Group Owner).

Began Operation: February 26, 1988. Sale to present owner by Gannett Broadcasting Group approved by FCC January 6, 2004. Transfer of 40% board rights to 17-member consortium headed by Robert Behar, Pan Atlantic Bank & Trust & Latin Capital Ventures LLC approved by FCC December 8, 2004.

Represented (legal): Leibowitz & Associates PA.

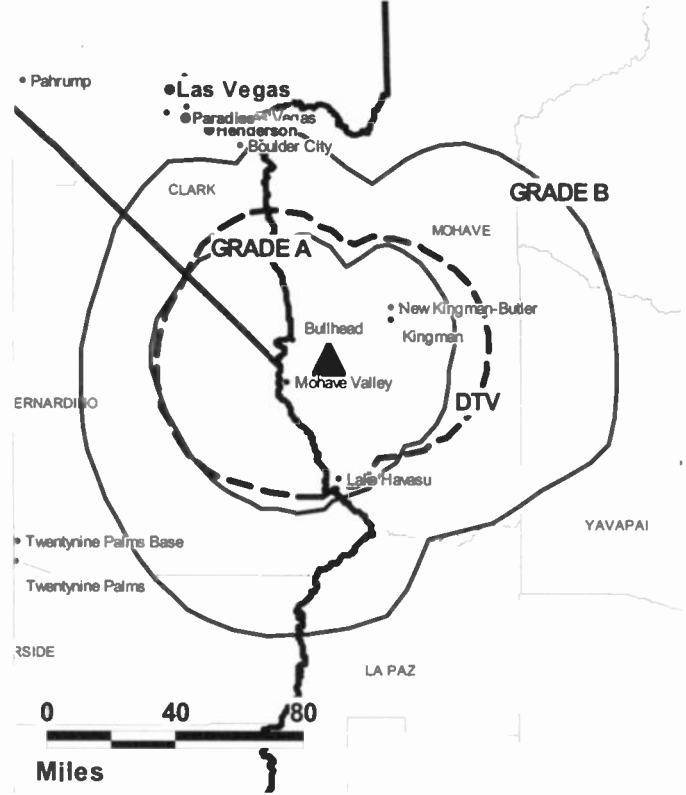
Personnel:

Jerome Parra, General Manager.

Stan Pierce, General & Local Sales Manager.

Kim Smith, News Director.

KMOH-TV BPCT-19990708KF GRANTED: 8/12/1999



© 2007 Warren Communications News

John Koger, Chief Engineer.

Marge Divine, Program & Traffic Manager.

Highest 30 Sec. Rate: \$50.

City of License: Kingman. Station DMA: Phoenix (Prescott), AZ. Rank: 13.

Nielsen Data: Not available.

KPNX

Ch. 12

(Operates satellite KNAZ-TV, Flagstaff)

Network Service: NBC.

Licensee: Multimedia Holdings Corp., 1101 N. Central Ave., Phoenix, AZ 85004.

Studio: 1101 N. Central Ave., Phoenix, AZ 85004.

Mailing Address: 1101 N. Central Ave., Phoenix, AZ 85004.

Phone: 602-257-1212. **Fax:** 602-257-6619.

E-mail: assignmentdesk@kpnx.com

Web Site: http://www.12news.com

Technical Facilities: Channel No. 12 (204-210 MHz). Authorized power: 316-kw visual, aural. Antenna: 1821-ft above av. terrain, 341-ft. above ground, 2992-ft. above sea level.

Latitude 33° 20' 00"
Longitude 112° 03' 48"

Digital Facilities: Channel No. 36 (602-608 MHz). Power: 316-kw max. visual, 30-kw aural. Antenna: 1752-ft above av. terrain, 272-ft. above ground, 2923-ft. above sea level.

Latitude 33° 20' 00"
Longitude 112° 03' 48"

FCC Digital File Number: BPCDT-980729KP. Granted: October 07, 1998.

Note: Latitude and longitude coordinates shown are based on the North American Datum of 1927 (NAD 27) as currently required by the Mass Media Bureau of the FCC.

Multichannel TV Sound: Stereo and separate audio program.

Satellite Earth Stations: Transmitter Harris; Harris, 6.1-meter C-band; Harris, 6.1-meter Ku-band; Harris, 3-meter Ku-band; Vertex, 4.6-meter Ku-band; Andrew, 4.6-meter Ku-band; Standard Communications, Microdyne, M/A-Corn, Harris receivers.

SNG Mobile Dish: Harris, 2.3-meter Ku-band.

News Services: AP, UPI.

LMA: Local marketing agreement with KPPX (X), Tolleson.

Ownership: Gannett Co. Inc. (Group Owner).

Began Operation: April 23, 1953. Merger of Combined Communications with Gannett approved by FCC June 7, 1979 (Television Digest, Vol. 18:20, 38; 19:24). Merger to form Combined Communications approved by FCC October 16, 1968. Previous sale to John J. Louis family & others by Harry L. Nace interests approved by FCC June 16, 1954 (Vol. 10:18, 25).

Represented (sales): Blair Television.

Represented (legal): Reed, Smith, Shaw & McClay.

Represented (engineering): Cohen Dippell & Everist PC.

Personnel:

John Misner, Vice President & General Manager.

Lucia Madrid, Vice President & Community Affairs Director.

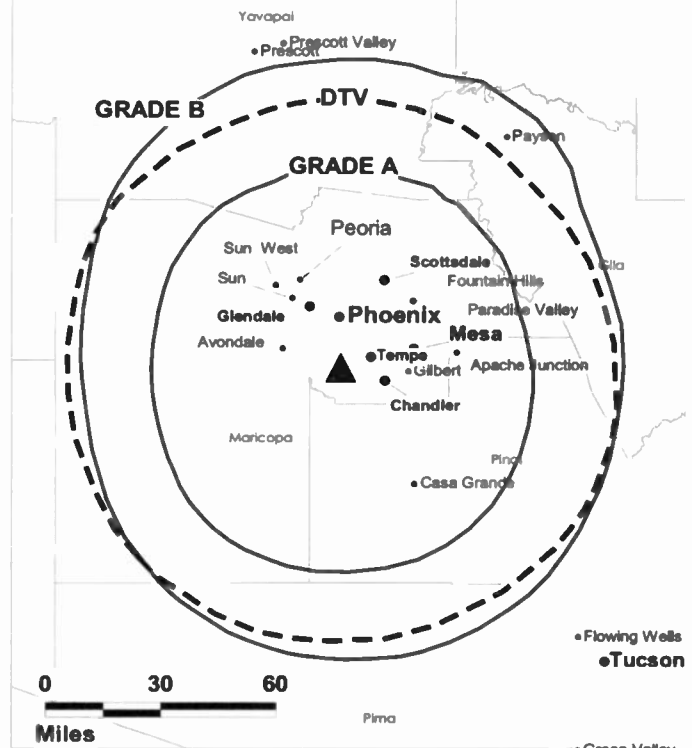
Anita Helt, Vice President, Marketing, Programming & Promotions.

Dan Mayasich, General Sales Manager.

Beth Worsham, Local Sales Manager.

Suzanne McCoy, National Sales Manager.

KPNX BPCT-981002KH GRANTED: 11/1/99



Mike Mejia, Regional Sales Manager.

Mark Casey, News Director.

Randy Decker, Chief Engineer.

Kent Saunders, Business Manager.

Sally Soliers, Program Coordinator.

Annette Rhoades, Traffic Manager.

Rates: On request.

City of License: Mesa. **Station DMA:** Phoenix (Prescott), AZ. **Rank:** 13.

Circulation © 2006 Nielsen. Coverage based on Nielsen study.

| GrandTotal | Cable | | Total |
|-----------------------------------|---------------|-------------------------|-----------|
| | TV Households | Non-cable TV Households | |
| Estimated Station Totals * | 994,250 | 650,520 | 1,644,770 |
| Average Weekly Circulation (2006) | 625,681 | 356,205 | 981,886 |
| Average Daily Circulation (2006) | | | 480,782 |

| Station DMA Total | Cable | | Total |
|-----------------------------------|---------------|-------------------------|-----------|
| | TV Households | Non-cable TV Households | |
| Estimated Station Totals * | 994,250 | 650,520 | 1,644,770 |
| Average Weekly Circulation (2006) | 625,681 | 356,205 | 981,886 |
| Average Daily Circulation (2006) | | | 480,782 |

*Estimated station totals are sums of the Nielsen TV and Cable TV household estimates for each county in which the station registers viewing of more than 5% as per the Nielsen Survey Methods.

KPNX-DT
Ch. 36

Network Service: NBC.

Licensee: Multimedia Holdings Corp., 1101 N. Central Ave., Phoenix, AZ 85004.

Studio: 1101 N. Central Ave., Phonenix, AZ 85004.

Mailing Address: 1101 N. Central Ave., Phoenix, AZ 85004.

Phone: 602-257-1212. **Fax:** 602-257-6619.

E-mail: assignmentdesk@kpnx.com

Web Site: http://www.12news.com

Technical Facilities: Channel No. 36 (602-608 MHz). Authorized power: 316-kw max. visual, 30-kw aural. Antenna: 1752-ft above av. terrain, 272-ft. above ground, 2923-ft. above sea level.

| | | | |
|-----------|------|-----|-----|
| Latitude | 33° | 20' | 00" |
| Longitude | 112° | 03' | 48" |

Transmitter: South Mountain Park, Site 9.

Note: Latitude and longitude coordinates shown are based on the North American Datum of 1927 (NAD 27) as currently required by the Mass Media Bureau of the FCC.

Ownership: Gannett Co. Inc. (Group Owner).

Began Operation: June 15, 2000. High Definition.

Represented (sales): Blair Television.

Represented (engineering): Cavell, Mertz & Davis Inc.

Personnel:

John Misner, Vice President & General Manager.

Lucia Madrid, Vice President & Community Affairs Director.

Anita Helt, Vice President, Marketing, Programming & Promotions.

Dan Mayasich, General Sales Manager.

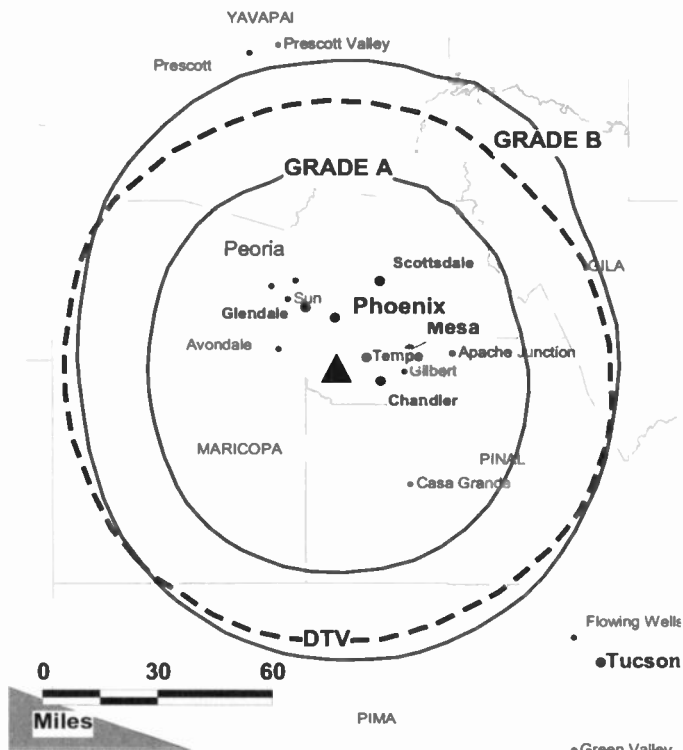
Beth Worsham, Local Sales Manager.

Suzanne McCoy, National Sales Manager.

Mike Mejia, Regional Sales Manager.

Mark Casey, News Director.

KPNX-DT BPCDT-980729KP GRANTED: 10/7/98



© 2007 Warren Communications News

Randy Decker, Chief Engineer.

Kent Saunders, Business Manager.

Sally Sollere, Program Coordinator.

Annette Rhoades, Traffic Manager.

Rates: On request.

City of License: Mesa. **Station DMA:** Phoenix (Prescott), AZ. **Rank:** 13.

Nielsen Data: Not available.

KASW
Ch. 61

Network Service: CW.

Licensee: KASW Inc., 400 S. Record St., Dallas, TX 75202.

Studio: 5555 N. 7th Ave., Phoenix, AZ 85013.

Mailing Address: 5555 N. 7th Ave., Phoenix, AZ 85013.

Phone: 480-661-6161. **Fax:** 602-207-3277.

E-mail: mark_higgins@azfamily.com

Web Site: http://www.azfamily.com

Technical Facilities: Channel No. 61 (752-758 MHz). Authorized power: 2500-kw max. visual. Antenna: 1775-ft above av. terrain, 318-ft. above ground, 2976-ft. above sea level.

Latitude 33° 20' 01"
Longitude 112° 03' 44"

Transmitter: South Mountain, 8-mi. S of Phoenix.

Digital Facilities: Channel No. 49 (680-686 MHz). Power: 531-kw max. visual. Antenna: 1631-ft above av. terrain, 174-ft. above ground, 2831-ft. above sea level.

Latitude 33° 20' 02"
Longitude 112° 03' 44"

FCC Digital File Number: BMPCDT-20020531AAR. Granted: July 09, 2003.

Note: Latitude and longitude coordinates shown are based on the North American Datum of 1927 (NAD 27) as currently required by the Mass Media Bureau of the FCC.

Ownership: Belo Corp. (Group Owner).

Began Operation: September 22, 1995. Sale to present owner by Brooks Broadcasting LLC approved by FCC January 24, 2000 (Television Digest, Vol. 40:10).

Represented (legal): Wood, Maines & Brown Chartered.

Personnel:

Mark A. Higgins, President & General Manager.

Dean Apostallides, General Sales Manager.

Richard Soitesz, Local Sales Manager.

Scott Rain, Local Sales Manager.

Jasper Joyce, Sales Assistant.

John Nielsen, National Sales Manager.

Jim Cole, Chief Engineer.

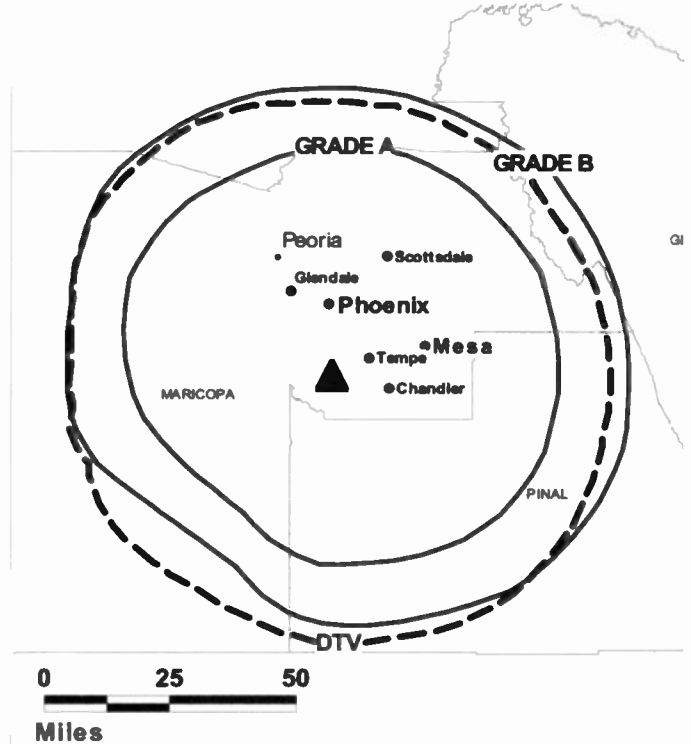
Wendy Helle, Business Manager.

Mark Demopoulos, Program Director.

Blanca Esparza, Marketing Director.

Brad Anderson, Production Manager.

KASW BMPCT-19950217KE GRANTED: 5/25/1995



© 2007 Warren Communications News

Teri Lane, Creative Services Director.

Shanda Crane, Traffic Manager.

Rates: On request.

City of License: Phoenix. **Station DMA:** Phoenix (Prescott), AZ. **Rank:** 13.

Circulation © 2006 Nielsen. Coverage based on Nielsen study.

| GrandTotal | Cable TV Households | Non-cable TV Households | Total TV Households |
|-----------------------------------|----------------------------|--------------------------------|----------------------------|
| Estimated Station Totals * | 994,250 | 650,520 | 1,644,770 |
| Average Weekly Circulation (2006) | 256,982 | 194,363 | 451,345 |
| Average Daily Circulation (2006) | | | 151,980 |

| Station DMA Total | Cable TV Households | Non-cable TV Households | Total TV Households |
|-----------------------------------|----------------------------|--------------------------------|----------------------------|
| Estimated Station Totals * | 994,250 | 650,520 | 1,644,770 |
| Average Weekly Circulation (2006) | 256,982 | 194,363 | 451,345 |
| Average Daily Circulation (2006) | | | 151,980 |

*Estimated station totals are sums of the Nielsen TV and Cable TV household estimates for each county in which the station registers viewing of more than 5% as per the Nielsen Survey Methods.

KASW-DT

Ch. 49

Network Service: CW.

Licensee: KASW Inc., 400 S. Record St., Dallas, TX 75202.

Studio: 5555 N. 7th Ave., Phoenix, AZ 85013.

Mailing Address: 5555 N. 7th Ave., Phoenix, AZ 85013.

Phone: 480-661-6161. **Fax:** 602-207-3277.

E-mail: mark.higgins@azfamily.com

Web Site: http://www.azfamily.com

Technical Facilities: Channel No. 49 (680-686 MHz). Authorized power: 531-kw max. visual. Antenna: 1631-ft above av. terrain, 174-ft. above ground, 2831-ft. above sea level.

| | | | |
|-----------|------|-----|-----|
| Latitude | 33° | 20' | 02" |
| Longitude | 112° | 03' | 44" |

Note: Latitude and longitude coordinates shown are based on the North American Datum of 1927 (NAD 27) as currently required by the Mass Media Bureau of the FCC.

Ownership: Belo Corp. (Group Owner).

Began Operation: May 31, 2002.

Personnel:

Mark A. Higgins, President & General Manager.

Dean Apostalides, General Sales Manager.

Scott Rain, Local Sales Manager.

Richard Soltesz, Local Sales Manager.

John Nielsen, National Sales Manager.

Jasper Joyce, Sales Assistant.

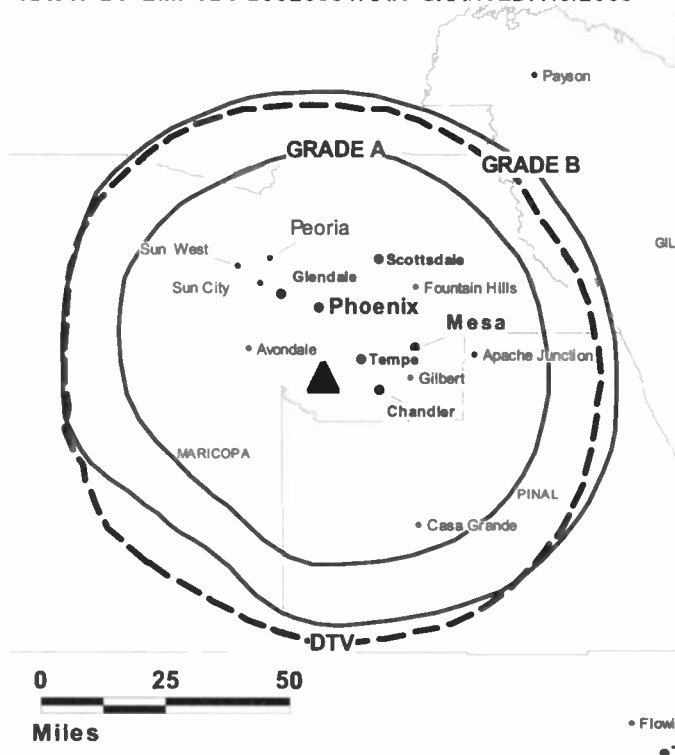
Jim Cole, Chief Engineer.

Wendy Helle, Business Manager.

Mark Demopoulos, Program Director.

Blanca Esparza, Marketing Director.

KASW-DT BMDPDT-20020531AAR GRANTED: 7/9/2003



© 2007 Warren Communications News

Brad Anderson, Production Manager.

Teri Lane, Creative Services Director.

Shanda Crane, Traffic Manager.

Rates: On request.

City of License: Phoenix. **Station OMA:** Phoenix (Prescott), AZ. **Rank:** 13.

Nielsen Data: Not available.

KAZT-DT
Ch. 25

Network Service: IND.

Grantee: KAZT LLC, 4343 E. Camelback Rd., Suite 400, Phoenix, AZ 85018.

KAZT-DT: 4343 E. Camelback Rd., Suite 130, Phoenix, AR 85018.

Mailing Address: 4343 E. Camelback Rd., Suite 130, Phoenix, AZ 85018.

Phone: 602-224-0027. **Fax:** 602-224-2214.

E-mail: rbergamo@kaz.tv

Web Site: http://www.kaz.tv

Technical Facilities: Channel No. 25 (536-542 MHz). Authorized power: 4.54-kw max. visual, aural. Antenna: 2579-ft above av. terrain, 92-ft. above ground, 7841-ft. above sea level.

| | | | |
|-----------|------|-----|-----|
| Latitude | 34° | 41' | 15" |
| Longitude | 112° | 07' | 01" |

Note: Latitude and longitude coordinates shown are based on the North American Datum of 1927 (NAD 27) as currently required by the Mass Media Bureau of the FCC.

Satellite Earth Stations: Transmitter Harris; Paraclipse, 3.5-meter C-band; RCA Americom, 4.5-meter Ku-band; Harris, 6.2-meter C-band; Harris, Excalibur receivers.

Ownership: KAZT LLC (Group Owner).

Began Operation: Station operating under Special Temporary Authority at 2.27-kw max. visual; no on-air date

Represented (legal): Shaw Pittman.

Represented (sales): Pety Television Inc.

Personnel:

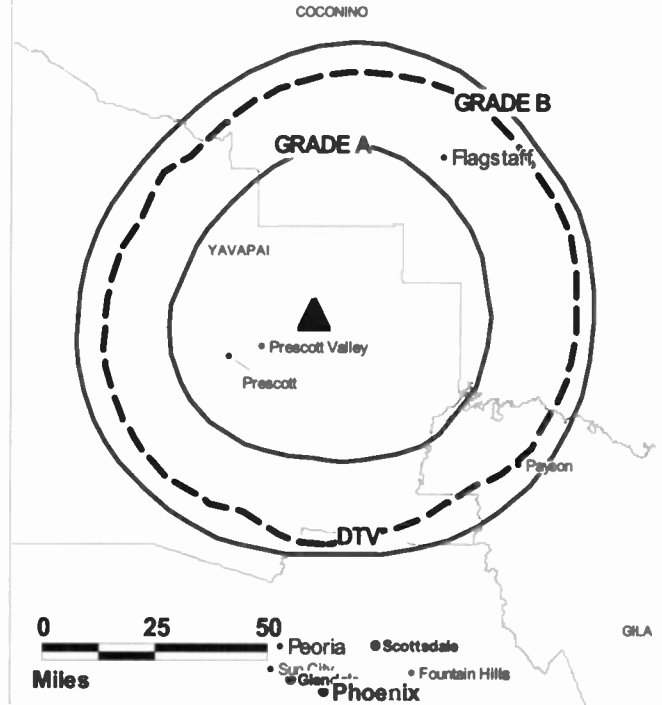
Ron Bergamo, Vice President & General Manager.

Richard Howe, National & Local Sales Manager.

Phil Hammon, Chief Engineer.

Brian Neeley, Business Manager.

KAZT-DT BMPCDT-20060627ABQ GRANTED: 7/19/2006



© 2007 Warren Communications News

Michael Hagerty, Program Operations Manager.

Rates: On request.

City of License: Phoenix. **Station DMA:** Phoenix (Prescott), AZ. **Rank:** 13.

Nielsen Data: Not available.

KAZT-TV
Ch. 7

Network Service: IND.

Licensee: KAZT LLC, 4343 E. Camelback Rd., Suite 400, Phoenix, AZ 85018.

KAZT-TV: 4343 E. Camelback Rd., Suite 130, Phoenix, AZ 85018.

Mailing Address: 4343 E. Camelback Rd., Suite 130, Phoenix, AZ 85018.

Phone: 602-224-0027. **Fax:** 602-224-2214.

E-mail: rbergamo@kaz.tv

Web Site: http://www.kaz.tv

Technical Facilities: Channel No. 7 (174-180 MHz). Authorized power: 8.71-kw visual, 1.74-kw aural. Antenna: 2814-ft above av. terrain, 110-ft. above ground, 7930-ft. above sea level.

Latitude 34° 42' 17"
Longitude 112° 06' 55"

Transmitter: S peak of Mingus Mountain, 22-mi. ENE of Prescott.

Digital Facilities: Channel No. 25 (536-542 MHz). Power: 4.54-kw max. visual, aural. Antenna: 2579-ft above av. terrain, 92-ft. above ground, 7841-ft. above sea level.

Latitude 34° 41' 15"
Longitude 112° 07' 01"

FCC Digital File Number: BPCDT-19991028ACO. Granted: July 19, 2006.

Note: Latitude and longitude coordinates shown are based on the North American Datum of 1927 (NAD 27) as currently required by the Mass Media Bureau of the FCC.

Satellite Earth Stations: Transmitter Harris; Harris, 6.2-meter C-band; Paracclipse, 3.5-meter C-band; RCA Americom, 4.5-meter Ku-band; Harris, Excalibur receivers.

News Service: CNN.

Ownership: KAZT LLC (Group Owner).

Began Operation: September 5, 1982.

Represented (legal): Shaw Pittman.

Represented (sales): Petry Television Inc.

Personnel:

Ron Bergamo, Vice President & General Manager.

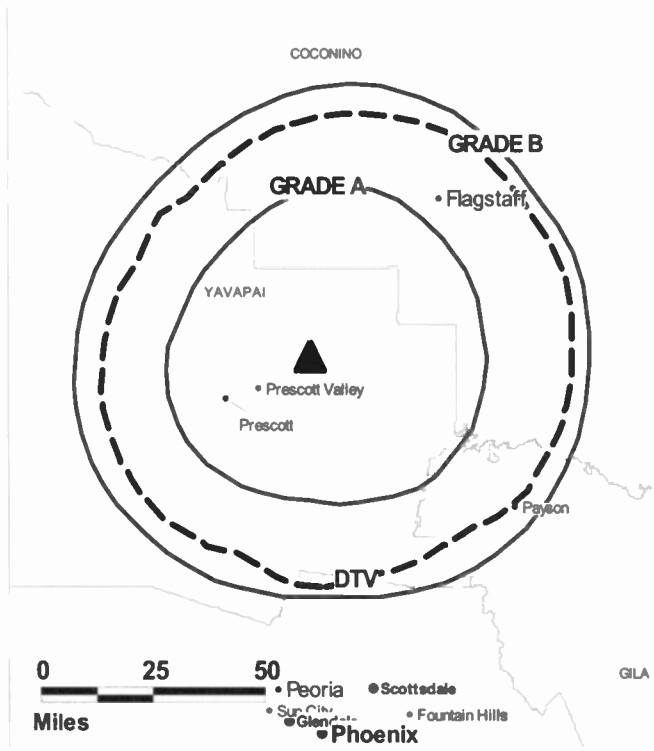
Michael Hagerty, Program Operations Manager.

Kepper, Tupper & Company

We brokered the sale of KAZT-TV

112 High Ridge Avenue, Ridgefield, CT (203)431-3366

KAZT-TV BPCT-19790618KG GRANTED: 1/7/1980



© 2007 Warren Communications News

Richard Howe, National & Local Sales Manager.

Phil Hammon, Chief Engineer.

Brian Neeley, Business Manager.

Highest 30 Sec. Rate: \$250.

City of License: Phoenix. Station DMA: Phoenix (Prescott), AZ. Rank: 13.

Circulation © 2006 Nielsen. Coverage based on Nielsen study.

| GrandTotal | Cable TV Households | Non-cable TV Households | Total TV Households |
|-----------------------------------|------------------------|----------------------------|------------------------|
| Estimated Station Totals * | 938,060 | 574,780 | 1,512,840 |
| Average Weekly Circulation (2006) | 59,822 | 36,666 | 96,488 |
| Average Daily Circulation (2006) | | | 28,402 |

| Station DMA Total | Cable TV Households | Non-cable TV Households | Total TV Households |
|-----------------------------------|------------------------|----------------------------|------------------------|
| Estimated Station Totals * | 938,060 | 574,780 | 1,512,840 |
| Average Weekly Circulation (2006) | 59,822 | 36,666 | 96,488 |
| Average Daily Circulation (2006) | | | 28,402 |

*Estimated station totals are sums of the Nielsen TV and Cable TV household estimates for each county in which the station registers viewing of more than 5% as per the Nielsen Survey Methods.

KNXV-DT
Ch. 56

Network Service: ABC.

Licensee: Scripps Howard Broadcasting Co., 312 Walnut St., Cincinnati, OH 45202.

Studio: 515 N. 44th St., Phoenix, AZ 85008.

Mailing Address: 515 N. 44th St., Phoenix, AZ 85008.

Phone: 602-273-1500. **Fax:** 602-685-3000.

E-mail: engineering@abc15.com

Web Site: http://www.phoenix360.com

Technical Facilities: Channel No. 56 (722-728 MHz). Authorized power: 73-kw max. visual. Antenna: 1670-ft above av. terrain, 210-ft. above ground, 2841-ft. above sea level.

| | | | |
|-----------|------|-----|-----|
| Latitude | 33° | 20' | 00" |
| Longitude | 112° | 03' | 46" |

Transmitter: South Mountain Park.

Note: Latitude and longitude coordinates shown are based on the North American Datum of 1927 (NAD 27) as currently required by the Mass Media Bureau of the FCC.

Ownership: E. W. Scripps Co. (Group Owner).

Began Operation: January 12, 2000. Standard and High Definition.

Represented (sales): Eagle Television Sales.

Represented (legal): Baker & Hostetler LLP.

Personnel:

Janice Todd, Vice President & General Manager.

Rollin Wood, Local Sales Manager.

Kimberly Steele, National Sales Manager.

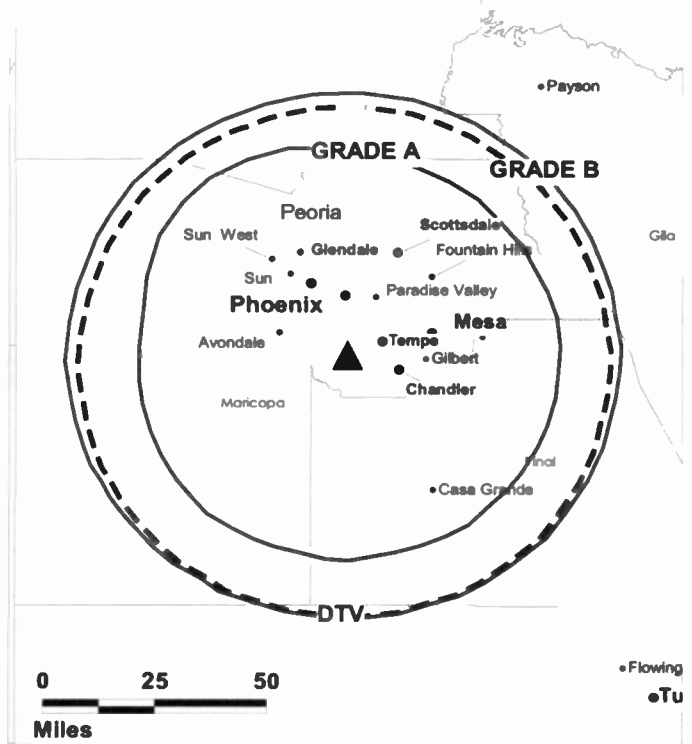
Bob Sullivan, News Director.

Ryan Steward, Chief Engineer.

Gail Schmeling, Business Manager.

Jim Hart, Promotion Director.

KNXV-DT BPCDT-980720KH GRANTED: 10/6/1998



© 2007 Warren Communications News

Don McClure, Production Manager.

Janet Romero, Traffic Manager.

Heidi Price, Public Affairs Director.

Rates: On request.

City of License: Phoenix. **Station DMA:** Phoenix (Prescott), AZ. **Rank:** 13.

Nielsen Data: Not available.

KNXV-TV
Ch. 15

Network Service: ABC.

Licensee: Scripps Howard Broadcasting Co., 312 Walnut St., Cincinnati, OH 45202.

Studio: 515 N. 44th St., Phoenix, AZ 85008.

Mailing Address: 515 N. 44th St., Phoenix, AZ 85008.

Phone: 602-273-1500. **Fax:** 602-685-3000.

E-mail: engineering@abc15.com

Web Site: http://www.phoenix360.com

Technical Facilities: Channel No. 15 (476-482 MHz). Authorized power: 1070-kw max. visual, aural. Antenna: 1709-ft above av. terrain, 256-ft. above ground, 2884-ft. above sea level.

Latitude 33° 20' 00"
Longitude 112° 03' 46"

Transmitter: South Mountain Park.

Digital Facilities: Channel No. 56 (722-728 MHz). Power: 73-kw max. visual. Antenna: 1670-ft above av. terrain, 210-ft. above ground, 2841-ft. above sea level.

Latitude 33° 20' 00"
Longitude 112° 03' 46"

FCC Digital File Number: BPCDT-980720KH. Granted: October 06, 1998.

Note: Latitude and longitude coordinates shown are based on the North American Datum of 1927 (NAD 27) as currently required by the Mass Media Bureau of the FCC.

Multichannel TV Sound: Stereo only.

Satellite Earth Stations: Transmitter RCA; Vertex, 4.5-meter KC-band; Andrew, 4.5-meter KC-band; Harris, 6-meter C-band.

News Services: AP, CNN Headline News.

Ownership: E. W. Scripps Co. (Group Owner).

Began Operation: September 9, 1979. Sale to present owner by Arlington Corp. approved by FCC January 8, 1985 (Television Digest, Vol. 24:20, 26; 25:2).

Represented (sales): Eagle Television Sales.

Represented (legal): Baker & Hostetler LLP.

Personnel:

Janice Todd, Vice President & General Manager.

Rollin Wood, Local Sales Manager.

Kimberly Steele, National Sales Manager.

Bob Sullivan, News Director.

Ryan Steward, Chief Engineer.

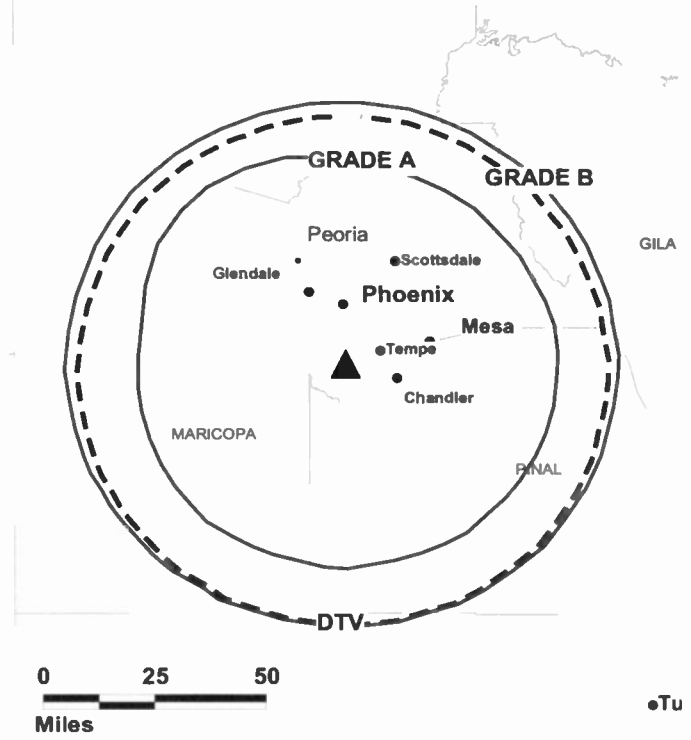
Gail Schmeling, Business Manager.

Jim Hart, Promotion Director.

Don McClure, Production Manager.

Janet Romero, Traffic Manager.

KNXV-TV BPCT-960702KO GRANTED: 6/10/1998



© 2007 Warren Communications News

Heidi Price, Public Affairs Director.

Rates: On request.

City of License: Phoenix. **Station DMA:** Phoenix (Prescott), AZ. **Rank:** 13.

Circulation © 2006 Nielsen. Coverage based on Nielsen study.

| GrandTotal | Cable TV Households | Non-cable TV Households | Total TV Households |
|-----------------------------------|---------------------|-------------------------|---------------------|
| Estimated Station Totals * | 1,022,700 | 650,520 | 1,673,220 |
| Average Weekly Circulation (2006) | 585,974 | 323,358 | 909,332 |
| Average Daily Circulation (2006) | | | 345,532 |
| Station DMA Total | Cable TV Households | Non-cable TV Households | Total TV Households |
| Estimated Station Totals * | 994,250 | 650,520 | 1,644,770 |
| Average Weekly Circulation (2006) | 572,602 | 323,358 | 895,960 |
| Average Daily Circulation (2006) | | | 343,028 |
| Other DMA Total | Cable TV Households | Non-cable TV Households | Total TV Households |
| Estimated Station Totals * | 28,450 | 0 | 28,450 |
| Average Weekly Circulation (2006) | 13,372 | 0 | 13,372 |
| Average Daily Circulation (2006) | | | 2,504 |

*Estimated station totals are sums of the Nielsen TV and Cable TV household estimates for each county in which the station registers viewing of more than 5% as per the Nielsen Survey Methods.

KPAZ-DT

Ch. 20

Network Service: TBN.

Grantee: Trinity Broadcasting Network Inc., 2442 Michelle Dr., Tustin, CA 92780.

Studio: 3551 E. McDowell Rd., Phoenix, AZ 85005.

Mailing Address: 3551 E. McDowell Rd., Phoenix, AZ 85005.

Phone: 602-273-1477. **Fax:** 602-267-9427.

E-mail: tbnphx@integrity.com

Web Site: <http://www.tbn.org>

Technical Facilities: Channel No. 20 (506-512 MHz). Authorized power: 500-kw max. visual. Antenna: 1604-ft above av. terrain, 148-ft. above ground, 2769-ft. above sea level.

| | | | |
|-----------|------|-----|-------|
| Latitude | 33° | 20' | 02.5" |
| Longitude | 112° | 03' | 42" |

Transmitter: Top of existing tower within the South Mountain antenna farm.

Note: Latitude and longitude coordinates shown are based on the North American Datum of 1927 (NAD 27) as currently required by the Mass Media Bureau of the FCC.

Ownership: Trinity Broadcasting Network Inc. (Group Owner).

Began Operation: Station operating under Special Temporary Authority at 3-kw max. visual.

Personnel:

Paul F. Crouch, President & General Manager.

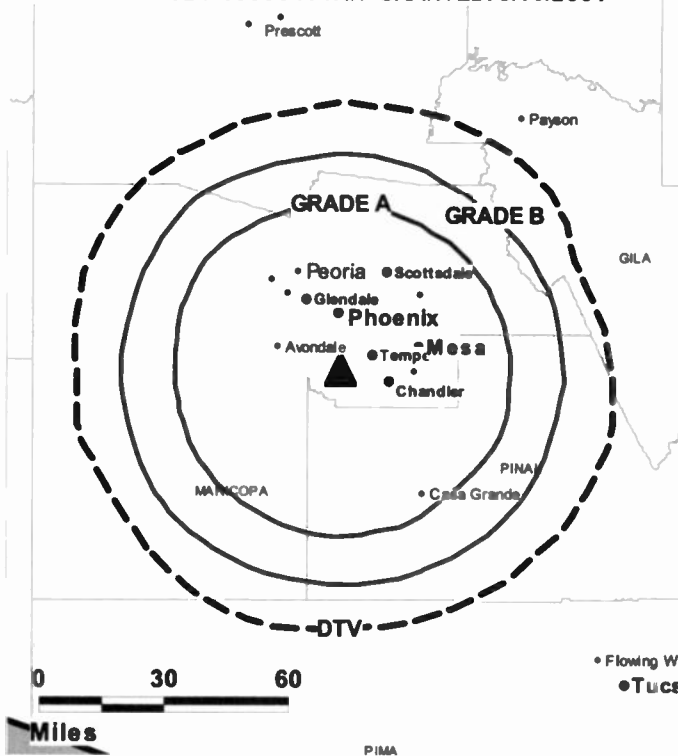
Pamela Gilbert, Station & Production Manager.

Gary Nichols, Chief Engineer & Traffic Manager.

Oralena Valero, Program Director.

Rates: On request.

KPAZ-DT BPCDT-19990414KH GRANTED: 8/10/2001



© 2007 Warren Communications News

City of License: Phoenix. **Station DMA:** Phoenix (Prescott), AZ. **Rank:** 13.

Nielsen Data: Not available.

KPAZ-TV
Ch. 21

Network Service: TBN.

Licensee: Trinity Broadcasting Network Inc., 2442 Michelle Dr., Tustin, CA 92780.

Studio: 3551 E. McDowell Rd., Phoenix, AZ 85008.

Mailing Address: 3551 E. McDowell Rd., Phoenix, AZ 85008.

Phone: 602-273-1477. **Fax:** 602-267-9427.

E-mail: kpaz@tbn.org

Web Site: http://www.tbn.org

Technical Facilities: Channel No. 21 (512-518 MHz). Authorized power: 1282-kw visual. Antenna: 1604-ft above av. terrain, 147-ft. above ground, 2768-ft. above sea level.

Latitude 33° 20' 02.5"
Longitude 112° 03' 42"

Transmitter: South Mountain antenna farm.

Digital Facilities: Channel No. 20 (506-512 MHz). Power: 500-kw max. visual. Antenna: 1604-ft above av. terrain, 148-ft. above ground, 2769-ft. above sea level.

Latitude 33° 20' 02.5"
Longitude 112° 03' 42"

FCC Digital File Number: BPCDT-990414KH. Granted: August 10, 2001.

Note: Latitude and longitude coordinates shown are based on the North American Datum of 1927 (NAD 27) as currently required by the Mass Media Bureau of the FCC.

Satellite Earth Station: Transmitter Comark; Scientific-Atlanta, 5-meter; Scientific-Atlanta receivers.

News Service: TBN.

Ownership: Trinity Broadcasting Network Inc. (Group Owner).

Began Operation: September 16, 1967. Involuntary transfer of control from Donald B. Thomson, et al., to trustee approved by FCC October 9, 1969. Sale to Glad Tidings Church of America approved by FCC June 24, 1971. Station left air January 19, 1977. Sale to present owner by Glad Tidings approved by FCC July 21, 1977. Station resumed operation September 5, 1977.

Personnel:

Paul F. Crouch, President & General Manager.

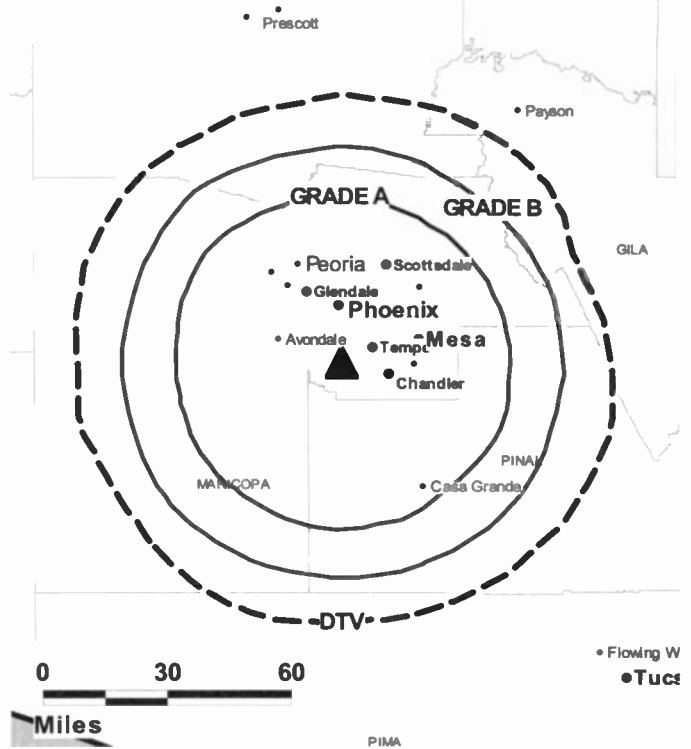
Pamela Gilbert, Station & Production Manager.

Gary L. Nichols, Chief Engineer & Traffic Manager.

Oralena Valero, Program Director.

Highest 30 Sec. Rate: \$50.

KPAZ-TV BMPCT-19930426KF GRANTED: 6/17/1993



© 2007 Warren Communications News

City of License: Phoenix. **Station OMA:** Phoenix (Prescott), AZ. Rank: 13.

Circulation © 2006 Nielsen. Coverage based on Nielsen study.

| GrandTotal | Cable TV Households | Non-cable TV Households | Total TV Households |
|-----------------------------------|---------------------|-------------------------|---------------------|
| Estimated Station Totals * | 28,040 | 0 | 28,040 |
| Average Weekly Circulation (2006) | 1,991 | 0 | 1,991 |
| Average Daily Circulation (2006) | | | 365 |
| Station OMA Total | Cable TV Households | Non-cable TV Households | Total TV Households |
| Estimated Station Totals * | 28,040 | 0 | 28,040 |
| Average Weekly Circulation (2006) | 1,991 | 0 | 1,991 |
| Average Daily Circulation (2006) | | | 365 |

*Estimated station totals are sums of the Nielsen TV and Cable TV household estimates for each county in which the station registers viewing of more than 5% as per the Nielsen Survey Methods.

KPHO-DT

Ch. 17

Network Service: CBS.

Licensee: Meredith Corp., 1716 Locust St., Des Moines, IA 50309.

Studio: 4016 N. Black Canyon Hwy., Phoenix, AZ 85017.

Mailing Address: 4016 N. Black Canyon Hwy., Phoenix, AZ 85017.

Phone: 602-264-1000. **Fax:** 602-274-1596.

E-mail: cbs5news@kpho.com

Web Site: http://www.kpho.com

Technical Facilities: Channel No. 17 (488-494 MHz). Authorized power: 1000-kw max. visual, aural. Antenna: 1663-ft above av. terrain, 272-ft. above ground, 2871-ft. above sea level.

| | | | |
|-----------|------|-----|-----|
| Latitude | 33° | 20' | 02" |
| Longitude | 112° | 03' | 40" |

Transmitter: South Mountain Park.

Note: Latitude and longitude coordinates shown are based on the North American Datum of 1927 (NAD 27) as currently required by the Mass Media Bureau of the FCC.

Satellite Earth Stations: RCA, 3.5-meter Ku-band; Harris, 6.1-meter C-band; Standard Electronics, Harris receivers.

Ownership: Meredith Corp. (Group Owner).

Began Operation: Station operating; no on-air date.

Personnel:

Steve Hammel, Vice President & General Manager.

Lori Beth Crawford, Promotions Manager.

Jan Zumbrum, Traffic Manager.

Ray Rios, Local Sales Manager.

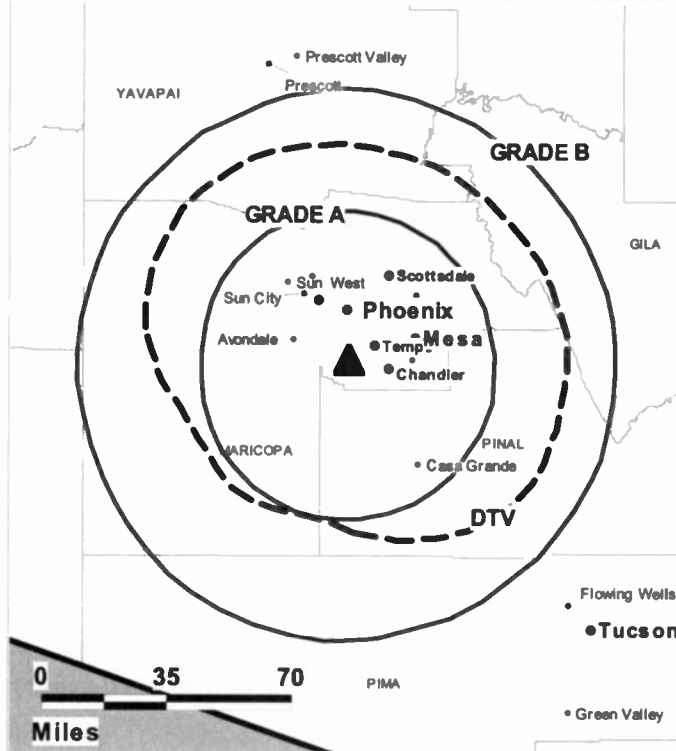
Mitch Nye, General Sales Manager.

Kevin James, Local Sales Manager.

Kevin Branigan, National Sales Manager.

Tom Bell, News Director.

KPHO-DT BMPCDT-20040721AMJ GRANTED: 11/30/2005



© 2007 Warren Communications News

Seth Parker, Program Director.

Ed Sutton, Engineering Director.

Judy Wallace, Business Manager.

Rates: On request.

City of License: Phoenix. **Station DMA:** Phoenix (Prescott), AZ. **Rank:** 13.

Nielsen Data: Not available.

KPHO-TV
Ch. 5

Network Service: CBS.

Licensee: Meredith Corp., 1716 Locust St., Des Moines, IA 50309.

Studio: 4016 N. Black Canyon Hwy., Phoenix, AZ 85017.

Mailing Address: 4016 N. Black Canyon Hwy., Phoenix, AZ 85017.

Phone: 602-264-1000. **Fax:** 602-274-1596.

Web Site: <http://www.kpho.com>

Technical Facilities: Channel No. 5 (76-82 MHz). Authorized power: 100-kw visual, 10-kw aural. Antenna: 1770-ft above av. terrain, 376-ft. above ground, 2976-ft. above sea level.

Latitude 33° 20' 02"
Longitude 112° 03' 40"

Transmitter: Atop South Mountain, 8.5-mi. S of Phoenix.

Digital Facilities: Channel No. 17 (488-494 MHz). Power: 1000-kw max. visual, aural. Antenna: 1663-ft above av. terrain, 272-ft. above ground, 2871-ft. above sea level.

Latitude 33° 20' 02"
Longitude 112° 03' 40"

Note: Latitude and longitude coordinates shown are based on the North American Datum of 1927 (NAD 27) as currently required by the Mass Media Bureau of the FCC.

Multichannel TV Sound: Stereo and separate audio program.

Satellite Earth Stations: Harris, 6.1-meter C-band; RCA, 3.5-meter Ku-band; Standard Electronics, Harris receivers.

News Services: AP, CNN Newsource.

Ownership: Meredith Corp. (Group Owner).

Began Operation: December 4, 1949. Sold to present owner in June 1952 (Television Digest, Vol. 8:18, 26).

Represented (sales): Harrington, Righter & Parsons Inc.

Represented (legal): Dow, Lohnes & Albertson PLLC.

Personnel:

Steve Hammel, Vice President & General Manager.

Lori Beth Crawford, Promotions Manager.

Jan Zumburum, Traffic Manager.

Ray Rios, Local Sales Manager.

Mitch Nye, General Sales Manager.

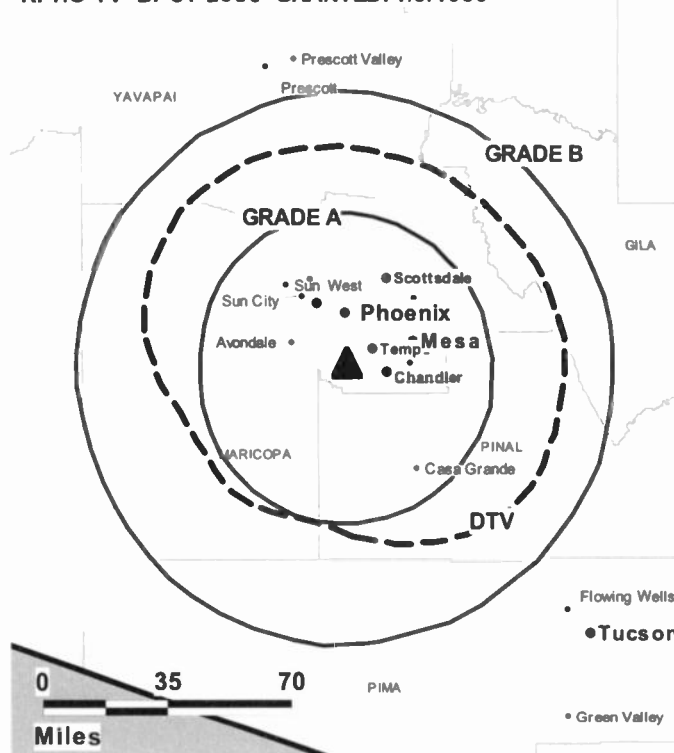
Kevin James, Local Sales Manager.

Kevin Branigan, National Sales Manager.

Tom Bell, News Director.

Seth Parker, Program Director.

KPHO-TV BPCT-2580 GRANTED: 1/9/1959



© 2007 Warren Communications News

Ed Sutton, Engineering Director.

Judy Wallace, Business Manager.

Rates: On request.

City of License: Phoenix. **Station DMA:** Phoenix (Prescott), AZ. **Rank:** 13.

Circulation © 2006 Nielsen. Coverage based on Nielsen study.

| GrandTotal | Cable TV Households | Non-cable TV Households | Total TV Households |
|-----------------------------------|---------------------|-------------------------|---------------------|
| Estimated Station Totals * | 994,250 | 650,520 | 1,644,770 |
| Average Weekly Circulation (2006) | 596,709 | 338,132 | 934,841 |
| Average Daily Circulation (2006) | | | 406,438 |

| Station DMA Total | Cable TV Households | Non-cable TV Households | Total TV Households |
|-----------------------------------|---------------------|-------------------------|---------------------|
| Estimated Station Totals * | 994,250 | 650,520 | 1,644,770 |
| Average Weekly Circulation (2006) | 596,709 | 338,132 | 934,841 |
| Average Daily Circulation (2006) | | | 406,438 |

*Estimated station totals are sums of the Nielsen TV and Cable TV household estimates for each county in which the station registers viewing of more than 5% as per the Nielsen Survey Methods.

KSAZ-DT
Ch. 31

Network Service: FOX.

Licensee: KSAZ License Inc., 511 W. Adams St., Phoenix, AZ 85003.

Studio: 511 W. Adams St., Phoenix, AZ 85003.

Mailing Address: 511 W. Adams St., Phoenix, AZ 85003.

Phone: 602-257-1234. **Fax:** 602-262-0181.

E-mail: foxde602@foxtv.com

Web Site: http://www.fox10.com

Technical Facilities: Channel No. 31 (572-578 MHz). Authorized power: 1000-kw max. visual, aural. Antenna: 1588-ft above av. terrain, 115-ft. above ground, 2795-ft. above sea level.

| | | | |
|-----------|------|-----|-----|
| Latitude | 33° | 20' | 02" |
| Longitude | 112° | 03' | 42" |

Note: Latitude and longitude coordinates shown are based on the North American Datum of 1927 (NAD 27) as currently required by the Mass Media Bureau of the FCC.

Ownership: Fox Television Holdings Inc. (Group Owner).

Began Operation: October 15, 2000. Standard Definition.

Personnel:

Pat Nevin, Vice President & General Manager.

Jim Kauffman, Vice President, Operations & Engineering.

Mellynda Hartel, Vice President, Sales.

Courtney Bannard, Local Sales Manager.

Shawn Springman, National Sales Manager.

Douglas Bannard, Vice President, News.

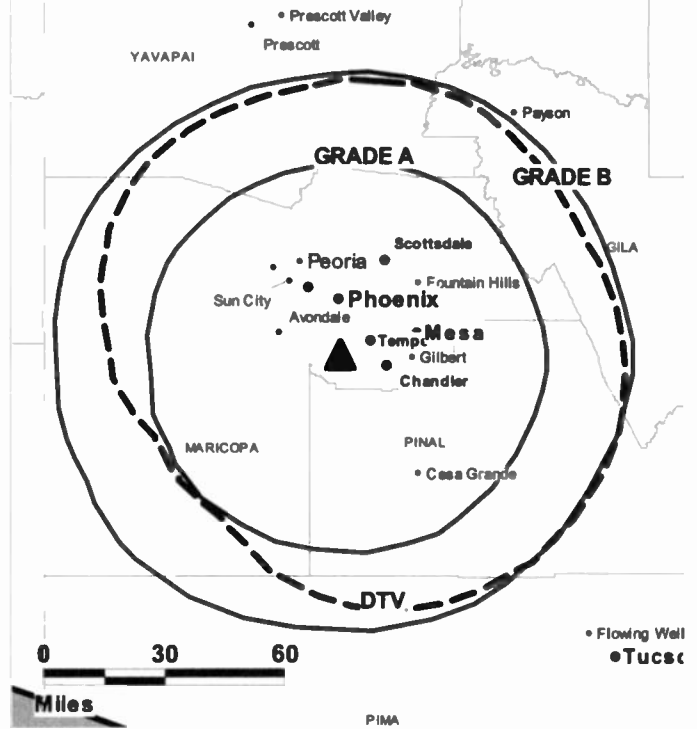
Gerry Grunig, Chief Engineer.

Denise Morano, Vice President, Finance.

David R. Soline, Programming & Research Director.

Heather Smith, Promotion Director.

KSAZ-DT BMPCDT-19990526FK GRANTED: 4/24/2000



© 2007 Warren Communications News

Jim Girodo, Vice President, Creative Services.

Jamie Fisher, Traffic Manager.

Rates: On request.

City of License: Phoenix. **Station DMA:** Phoenix (Prescott), AZ. **Rank:** 13.

Nielsen Data: Not available.

KSAZ-TV
Ch. 10

Network Service: FOX.

Licensee: KSAZ License Inc., 511 W. Adams St., Phoenix, AZ 85003.

Studio: 511 W. Adams St., Phoenix, AZ 85003.

Mailing Address: 511 W. Adams St., Phoenix, AZ 85003.

Phone: 602-257-1234. **Fax:** 602-262-0181.

E-mail: foxde602@foxtv.com

Web Site: http://www.fox10.com

Technical Facilities: Channel No. 10 (192-198 MHz). Authorized power: 316-kw visual, 31.9-kw aural. Antenna: 1831-ft above av. terrain, 328-ft. above ground, 3002-ft. above sea level.

Latitude 33° 20' 03"
Longitude 112° 03' 43"

Transmitter: South Mountain.

Digital Facilities: Channel No. 31 (572-578 MHz). Power: 1000-kw max. visual, aural. Antenna: 1588-ft above av. terrain, 115-ft. above ground, 2795-ft. above sea level.

Latitude 33° 20' 02"
Longitude 112° 03' 42"

FCC Digital File Number: BPCDT-980803KW. Granted: April 24, 2000.

Note: Latitude and longitude coordinates shown are based on the North American Datum of 1927 (NAD 27) as currently required by the Mass Media Bureau of the FCC.

Multichannel TV Sound: Stereo only.

SNG Mobile Dish: Andrew, 2.4-meter Ku-band.

News Service: AP.

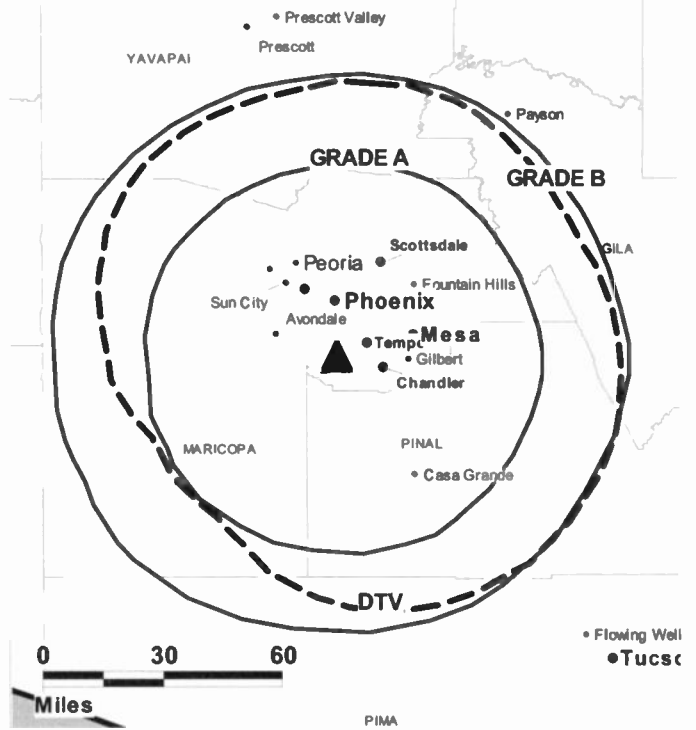
Ownership: Fox Television Holdings Inc. (Group Owner).

Began Operation: October 24, 1953. At first was share-time outlet with KOY-TV; on May 5, 1954 bought & merged with KOY-TV (Television Digest, Vol. 10:12, 19). Gulf Broadcast Co. bought 48.1% interest in station from Gene Autry (Vol. 21:22), remainder from Thomas Chauncey & Homer Lane (Vol. 22:24). Sale approved by FCC August 25, 1982. Sale to Taft Television & Radio Co. approved by FCC May 30, 1985 (Vol. 25:5, 20, 22). Sale to Great American Broadcasting approved by FCC October 2, 1987 (Vol. 27:16 18, 23, 30, 41). Sale to New World Communications approved July 15, 1994 (Vol. 34:19, 38, 42). Sale to present owner by New World Communications approved by FCC November 7, 1996 (Vol. 36:13, 30).

Personnel:

- Pat Nevin, Vice President & General Manager.
- Jim Kauffman, Vice President, Operations & Engineering.
- Mellynda Hartel, Vice President & Sales Director.
- Courtney Bannard, Local Sales Manager.
- Shawn Springman, National Sales Manager.
- Douglas Bannard, Vice President, News.
- Gerry Grunig, Chief Engineer.
- Denise Morano, Vice President, Finance.

KSAZ-TV BMLCT-20041005ACF GRANTED: 1/20/2006



© 2007 Warren Communications News

David R. Soline, Programming & Research Director.

Heather Smith, Promotion Director.

Jim Girodo, Vice President, Creative Services.

Jamie Fisher, Traffic Manager.

Rates: On request.

City of License: Phoenix. **Station DMA:** Phoenix (Prescott), AZ. **Rank:** 13.

Circulation © 2006 Nielsen. Coverage based on Nielsen study.

| GrandTotal | Cable TV Households | Non-cable TV Households | Total TV Households |
|-----------------------------------|---------------------|-------------------------|---------------------|
| Estimated Station Totals * | 994,250 | 650,520 | 1,644,770 |
| Average Weekly Circulation (2006) | 527,646 | 347,608 | 875,254 |
| Average Daily Circulation (2006) | | | 347,429 |
| Station DMA Total | Cable TV Households | Non-cable TV Households | Total TV Households |
| Estimated Station Totals * | 994,250 | 650,520 | 1,644,770 |
| Average Weekly Circulation (2006) | 527,646 | 347,608 | 875,254 |
| Average Daily Circulation (2006) | | | 347,429 |

*Estimated station totals are sums of the Nielsen TV and Cable TV household estimates for each county in which the station registers viewing of more than 5% as per the Nielsen Survey Methods.

KTAZ
Ch. 39

Network Service: IND.

Licensee: NBC Telemundo License Co., c/o NBC Inc., 1299 Pennsylvania Ave. NW, Washington, DC 20004.

Studio: 222 Navajo Blvd., Holbrook, AZ 86025.

Mailing Address: 4013 E. Broadway, Suite A-3, Phoenix, AZ 85040.

Phone: 928-524-1652. **Fax:** 928-524-3561.

E-mail: phillip.williams@nbcuni.com

Technical Facilities: Channel No. 39 (320-626 MHz). Authorized power: 1070-kw max. visual, aural. Antenna: 1611-ft above av. terrain, 151-ft. above ground, 2808-ft. above sea level.

| | | | |
|-----------|------|-----|-----|
| Latitude | 33° | 20' | 01" |
| Longitude | 112° | 03' | 45" |

Holds CP for change to 765-kw max. visual, 1763-ft above av. terrain, 323-ft. above ground, 2951-ft. above sea level; lat. 33° 20' 03", long. 112° 03' 38", BMPCT-20060417AGD.

Note: Latitude and longitude coordinates shown are based on the North American Datum of 1927 (NAD 27) as currently required by the Mass Media Bureau of the FCC.

Ownership: NBC Universal (Group Owner).

Began Operation: January 12, 2001. Station swapped analog allocation and City of License with KDTP. FCC approved switch October 5, 2005 and CPs were granted April 11, 2006. Sale to present owner by Venture Technologies Group LLC approved by FCC August 23, 2002. Venture Technologies Group LLC bought out equal partners KM Communications Inc., Northwest Television Inc., Caroline K. Powley & WinStar Communications Inc. FCC approved deal December 4, 2000.

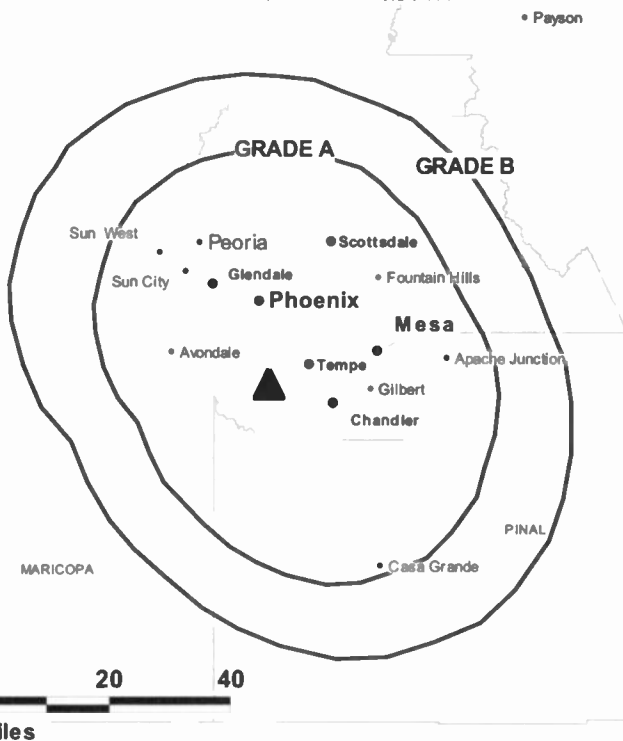
Represented (legal): Kaye, Scholer, Fierman, Hays & Handler LLP.

Personnel:

Phillip Williams, Station Manager.

Rates: On request.

KTAZ BMPCT-20060417AGD GRANTED: 5/5/2006



© 2007 Warren Communications News

City of License: Phoenix. **Station DMA:** Phoenix (Prescott), AZ. **Rank:** 13.

Nielsen Data: Not available.

KTVK
Ch. 3

Network Service: IND.

Licensee: Belo TV Inc., 400 S. Record St., Dallas, TX 75202.

Studio: 5555 N. 7th Ave., Phoenix, AZ 85013.

Mailing Address: 5555 N. 7th Ave., Phoenix, AZ 85013.

Phone: 602-207-3333. **Fax:** 602-207-3477.

E-mail: mark.higgins@azfamily.com

Web Site: http://www.azfamily.com

Technical Facilities: Channel No. 3 (60-66 MHz). Authorized power: 100-kw visual, 15-kw aural. Antenna: 1778-ft above av. terrain, 289-ft. above ground, 2949-ft. above sea level.

Latitude 33° 20' 01"
Longitude 112° 03' 45"

Transmitter: South Mountain, 7-mi. S of Phoenix.

Digital Facilities: Channel No. 24 (530-536 MHz). Power: 1000-kw max. visual. Antenna: 1644-ft above av. terrain, 184-ft. above ground, 2844-ft. above sea level.

Latitude 33° 20' 01"
Longitude 112° 03' 45"

FCC Digital File Number: BPCDT-19991018ABH. Granted: July 09, 2003.

Note: Latitude and longitude coordinates shown are based on the North American Datum of 1927 (NAD 27) as currently required by the Mass Media Bureau of the FCC.

Multichannel TV Sound: Stereo and separate audio program.

Satellite Earth Stations: Transmitter Harris; GE, 3.7-meter Ku-band; Simulsat, 5-meter KC-band; Comtech, 5.5-meter KC-band; Tieman, Scientific-Atlanta, Omni receivers.

SNG Mobile Dish: Andrew, 3.7-meter Ku-band.

News Service: AP.

Ownership: Belo Corp. (Group Owner).

Began Operation: February 28, 1955.

Represented (sales): TeleRep Inc.

Represented (legal): Wiley, Rein & Fielding.

Represented (engineering): Lohnes & Culver.

Personnel:

Mark A. Higgins, President & General Manager.

Joe Canty, General & National Sales Manager.

Debbie Bell, Local Sales Manager.

Scott Diener, Executive News Director.

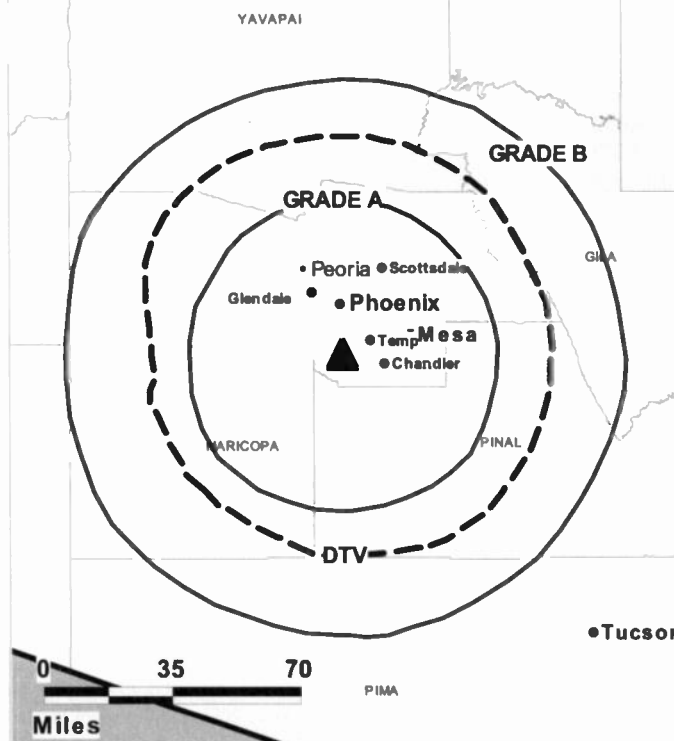
Jim Cole, Engineering Director.

Wendy Pryzlak, Business Manager.

Mark Demopoulos, Program Director.

Brad Anderson, Production Manager.

KTVK BMPCT-1986112KE GRANTED: 12/17/1987



© 2007 Warren Communications News

Teri Lane, Creative Services Director.

Highest 30 Sec. Rate: \$6000.

City of License: Phoenix. **Station DMA:** Phoenix (Prescott), AZ. **Rank:** 13.

Circulation © 2006 Nielsen. Coverage based on Nielsen study.

| GrandTotal | Cable TV Households | Non-cable TV Households | Total TV Households |
|-----------------------------------|---------------------|-------------------------|---------------------|
| Estimated Station Totals * | 1,022,700 | 650,520 | 1,673,220 |
| Average Weekly Circulation (2006) | 510,375 | 263,748 | 774,123 |
| Average Daily Circulation (2006) | | | 338,964 |
| Station OMA Total | Cable TV Households | Non-cable TV Households | Total TV Households |
| Estimated Station Totals * | 994,250 | 650,520 | 1,644,770 |
| Average Weekly Circulation (2006) | 501,243 | 263,748 | 764,991 |
| Average Daily Circulation (2006) | | | 337,029 |
| Other OMA Total | Cable TV Households | Non-cable TV Households | Total TV Households |
| Estimated Station Totals * | 28,450 | 0 | 28,450 |
| Average Weekly Circulation (2006) | 9,132 | 0 | 9,132 |
| Average Daily Circulation (2006) | | | 1,935 |

*Estimated station totals are sums of the Nielsen TV and Cable TV household estimates for each county in which the station registers viewing of more than 5% as per the Nielsen Survey Methods.

KTVK-DT

Ch. 24

Network Service: IND.

Licensee: KTVK Inc., 400 S. Record St., Dallas, TX 75202.

Studio: 5555 N. 7th Ave., Phoenix, AZ 85013.

Mailing Address: 5555 N. 7th Ave., Phoenix, AZ 85013.

Phone: 602-207-3333. **Fax:** 602-207-3477.

E-mail: mark_higgins@azfamily.com

Web Site: http://www.azfamily.com

Technical Facilities: Channel No. 24 (530-536 MHz). Authorized power: 1000-kw max. visual. Antenna: 1644-ft above av. terrain, 184-ft. above ground, 2844-ft. above sea level.

| | | | |
|-----------|------|-----|-----|
| Latitude | 33° | 20' | 01" |
| Longitude | 112° | 03' | 45" |

Note: Latitude and longitude coordinates shown are based on the North American Datum of 1927 (NAD 27) as currently required by the Mass Media Bureau of the FCC.

Ownership: Belo Corp. (Group Owner).

Began Operation: May 1, 2002. High Definition.

Represented (sales): TeleRep Inc.

Personnel:

Mark A. Higgins, President & General Manager.

Joe Canty, General & National Sales Manager.

Debbie Bell, Local Sales Manager.

Scott Diener, Executive News Director.

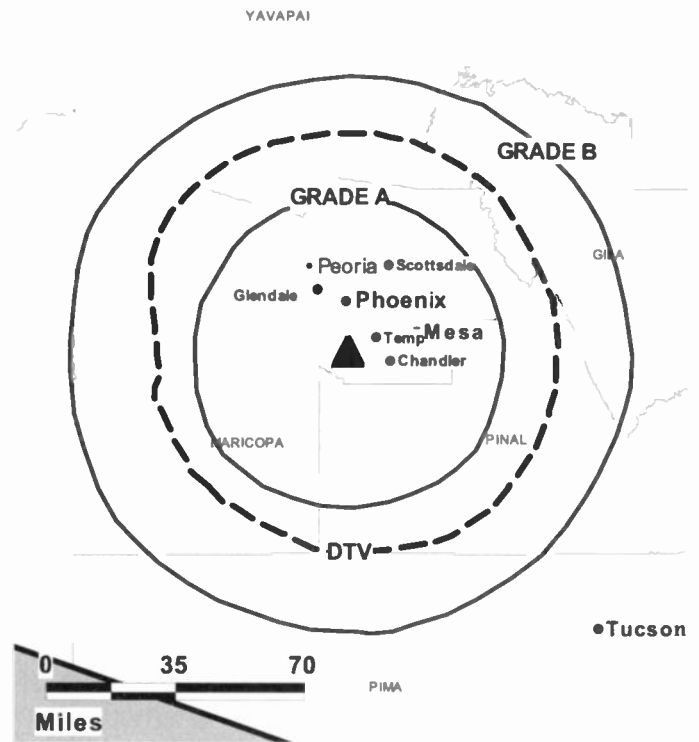
Jim Cole, Engineering Director.

Wendy Pryzlak, Business Manager.

Mark Demopoulos, Program Director.

Brad Anderson, Production Manager.

KTVK-DT B MPCDT-20020531AAP GRANTED: 7/9/2003



© 2007 Warren Communications News

Teri Lane, Creative Services Director.

Rates: On request.

City of License: Phoenix. **Station DMA:** Phoenix (Prescott), AZ. **Rank:** 13.

Nielsen Data: Not available.

KTVW-DT

Ch. 34

Network Service: UNV.

Licensee: KTVW License Partnership GP, 1999 Avenue of the Stars, Suite 3050, Los Angeles, CA 90067.

Studio: 6006 S. 30th St., Phoenix, AZ 85042.

Mailing Address: 6006 S. 30th St., Phoenix, AZ 85042.

Phone: 602-243-3333. **Fax:** 602-276-8659.

E-mail: msonora@univision.net

Web Site: http://www.univision.net

Technical Facilities: Channel No. 34 (590-596 MHz). Authorized power: 200-kw max. visual, aural. Antenna: 1573-ft above av. terrain, 253-ft. above ground.

| | | | |
|-----------|------|-----|-----|
| Latitude | 33° | 20' | 00" |
| Longitude | 112° | 03' | 46" |

Note: Latitude and longitude coordinates shown are based on the North American Datum of 1927 (NAD 27) as currently required by the Mass Media Bureau of the FCC.

Ownership: Univision Communications Inc. (Group Owner).

Began Operation: May 1, 2002. Standard Definition.

Personnel:

Myrna Sonora, Vice President & General Manager.

John Matt Gongora, General Sales Manager.

Andrew Deschappelles, Local Sales Manager.

Jose Luis Padilla, Local Sales Manager.

Michael Flores, News Director.

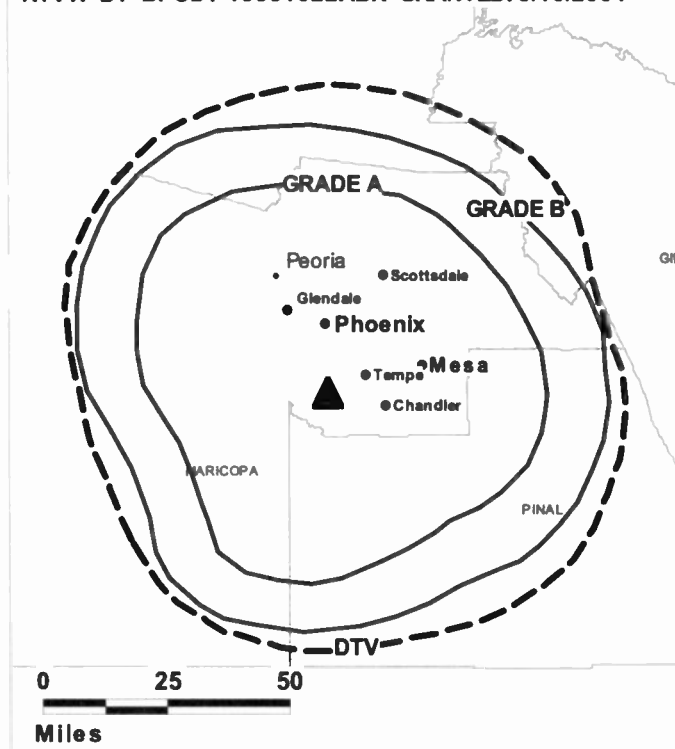
Bernice Salcido, Controller & Business Manager.

Virginia Luna, Program Director.

David Glyn-Davies, Marketing & Research Director.

Javier Ramis, Promotion Director.

KTVW-DT BPCDT-19991022ABK GRANTED: 8/10/2001



© 2007 Warren Communications News

Amy Baker, Traffic Manager.

Della Torres, Community Relations.

Rates: On request.

City of License: Phoenix. **Station DMA:** Phoenix (Prescott), AZ. **Rank:** 13.

Nielsen Data: Not available.

KTVW-TV
Ch. 33

Network Service: UNV.

Licensee: KTVW License Partnership GP, 1999 Avenue of the Stars, Suite 3050, Los Angeles, CA 90067.

Studio: 6006 S. 30th St., Phoenix, AZ 85042.

Mailing Address: 6006 S. 30th St., Phoenix, AZ 85042.

Phone: 602-243-3333. **Fax:** 602-276-8658.

E-mail: msonora@univision.net

Web Site: http://www.univision.net

Technical Facilities: Channel No. 33 (584-590 MHz). Authorized power: 2290-kw max. visual, 229-kw aural. Antenna: 1672-ft above av. terrain, 252-ft. above ground, 2883-ft. above sea level.

Latitude 33° 20' 00"
Longitude 112° 03' 46"

Transmitter: South Mountain, 8-mi. S of Phoenix City Hall.

Digital Facilities: Channel No. 34 (590-596 MHz). Power: 200-kw max. visual, aural. Antenna: 1573-ft above av. terrain, 253-ft. above ground.

Latitude 33° 20' 00"
Longitude 112° 03' 46"

Note: Latitude and longitude coordinates shown are based on the North American Datum of 1927 (NAD 27) as currently required by the Mass Media Bureau of the FCC.

Satellite Earth Station: Transmitter PYE; Scientific-Atlanta, 10-meter; Scientific-Atlanta receivers.

News Service: UPI.

Ownership: Univision Communications Inc. (Group Owner).

Began Operation: September 2, 1979. Sale to Broadcasting Media Partners Inc. pends. Sale to present owner by Hallmark Cards approved by FCC September 30, 1992. Sale to Hallmark Acquisition Inc. by The Seven Hills Television Co. approved by FCC May 17, 1989.

Represented (sales): Univision.

Represented (legal): Shaw Pittman.

Represented (engineering): Denny & Associates PC.

Personnel:

Myrna Sonora, Vice President & General Manager.

John Matt Gongora, General Sales Manager.

Andrew Deschappelles, Local Sales Manager.

Jose Luis Padilla, Local Sales Manager.

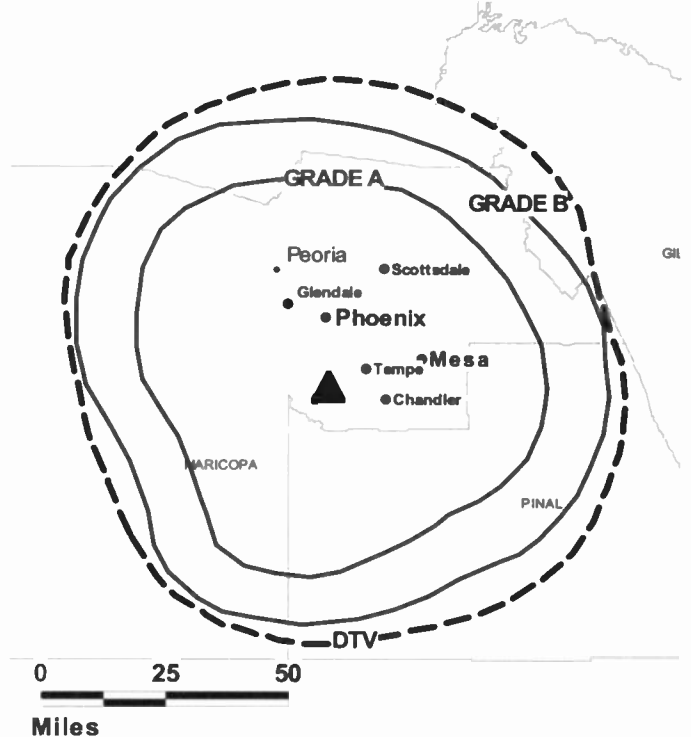
Michael Flores, News Director.

Bernice Salcido, Controller & Business Manager.

Virginia Luna, Program Director.

David Glyn-Davies, Marketing & Research Manager.

KTVW-TV BPCT-19970514KF GRANTED: 9/2/1997



© 2007 Warren Communications News

Javier Ramis, Promotion Director.

Amy Baker, Traffic Manager.

Delia Torres, Community Relations.

Rates: On request.

City of License: Phoenix. **Station DMA:** Phoenix (Prescott), AZ. **Rank:** 13.

Circulation © 2006 Nielsen. Coverage based on Nielsen study.

| GrandTotal | Cable TV Households | Non-cable TV Households | Total TV Households |
|-----------------------------------|---------------------|-------------------------|---------------------|
| Estimated Station Totals * | 17,600 | 528,650 | 546,250 |
| Average Weekly Circulation (2006) | 2,118 | 90,632 | 92,750 |
| Average Daily Circulation (2006) | | | 36,135 |
| Station DMA Total | Cable TV Households | Non-cable TV Households | Total TV Households |
| Estimated Station Totals * | 17,600 | 528,650 | 546,250 |
| Average Weekly Circulation (2006) | 2,118 | 90,632 | 92,750 |
| Average Daily Circulation (2006) | | | 36,135 |

*Estimated station totals are sums of the Nielsen TV and Cable TV household estimates for each county in which the station registers viewing of more than 5% as per the Nielsen Survey Methods.

KUTP
Ch. 45

Network Service: MNT.

Licensee: Fox Television Stations Inc., 5151 Wisconsin Ave. NW, Washington, DC 20016.

Studio: 511 W. Adams St., Phoenix, AZ 85003.

Mailing Address: 511 W. Adams St., Phoenix, AZ 85003.

Phone: 602-257-1239; 602-257-1234. **Fax:** 602-262-0177.

E-mail: foxde602@foxtv.com

Web Site: http://www.kutp.com

Technical Facilities: Channel No. 45 (656-662 MHz). Authorized power: 2750-kw max. visual, 275-kw aural. Antenna: 1792-ft above av. terrain, 348-ft. above ground, 2966-ft. above sea level.

Latitude 33° 20' 01"
Longitude 112° 03' 32"

Transmitter: 8.3-mi. S of Phoenix in South Mountain Park.

Digital Facilities: Channel No. 26 (542-548 MHz). Power: 67-kw max. visual. Antenna: 1696-ft above av. terrain, 289-ft. above ground, 2906-ft. above sea level.

Latitude 33° 20' 01"
Longitude 112° 03' 32"

FCC Digital File Number: BPCDT-990809LC. Granted: August 08, 2001.

Note: Latitude and longitude coordinates shown are based on the North American Datum of 1927 (NAD 27) as currently required by the Mass Media Bureau of the FCC.

Multichannel TV Sound: Stereo only.

Satellite Earth Stations: Scientific-Atlanta, 7-meter C-band; Scientific-Atlanta, 4.6-meter Ku-band; Scientific-Atlanta, M/A-Corn, Agile receivers.

Ownership: Fox Television Holdings Inc. (Group Owner).

Began Operation: December 23, 1985.

Represented (engineering): Cohen Dippell & Everist PC.

Personnel:

Pat Nevin, Vice President & General Manager.

Jim Girodo, Vice President, Creative Services.

Mellynda Hartel, Vice President, Sales.

Douglas Bannard, Vice President & News Director.

Denise Morano, Vice President, Finance.

Jim Kauffman, Vice President, Operations & Engineering.

Heather Smith, Promotion Director.

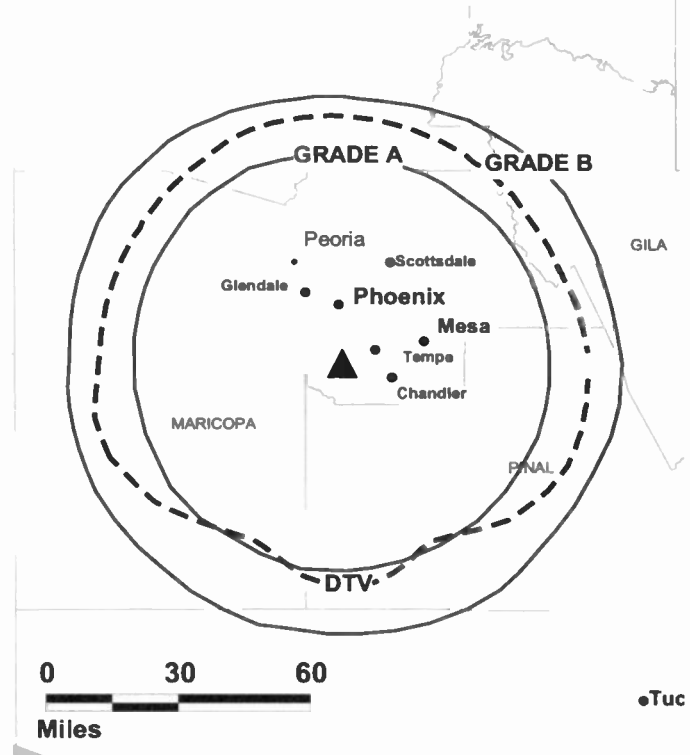
Jamie Fisher, Traffic Manager.

Courtney Bannard, Local Sales Manager.

Shawn Springman, National Sales Manager.

Gerry Grunig, Chief Engineer.

KUTP BPCT-960722KF GRANTED: 10/14/1998



© 2007 Warren Communications News

David R. Soline, Programming & Research Director.

Rates: On request.

City of License: Phoenix. **Station DMA:** Phoenix (Prescott), AZ. **Rank:** 13.

Circulation © 2006 Nielsen. Coverage based on Nielsen study.

| GrandTotal | Cable TV Households | Non-cable TV Households | Total TV Households |
|-----------------------------------|------------------------|----------------------------|------------------------|
| Estimated Station Totals * | 1,022,700 | 650,520 | 1,673,220 |
| Average Weekly Circulation (2006) | 197,867 | 163,677 | 361,544 |
| Average Daily Circulation (2006) | | | 102,353 |
| Station OMA Total | Cable TV Households | Non-cable TV Households | Total TV Households |
| Estimated Station Totals * | 994,250 | 650,520 | 1,644,770 |
| Average Weekly Circulation (2006) | 193,031 | 163,677 | 356,708 |
| Average Daily Circulation (2006) | | | 101,756 |
| Other OMA Total | Cable TV Households | Non-cable TV Households | Total TV Households |
| Estimated Station Totals * | 28,450 | 0 | 28,450 |
| Average Weekly Circulation (2006) | 4,836 | 0 | 4,836 |
| Average Daily Circulation (2006) | | | 597 |

*Estimated station totals are sums of the Nielsen TV and Cable TV household estimates for each county in which the station registers viewing of more than 5% as per the Nielsen Survey Methods.

KUTP-DT
Ch. 26

Network Service: MNT.

Licensee: Fox Television Stations Inc., 5151 Wisconsin Ave. NW, Washington, DC 20016.

Studio: 511 W. Adams St., Phoenix, AZ 85003.

Mailing Address: 511 W. Adams St., Phoenix, AZ 85003.

Phone: 602-257-1234; 602-257-1239. **Fax:** 602-262-0177.

E-mail: foxe602@foxtv.com

Web Site: http://www.kutp.com

Technical Facilities: Channel No. 26 (542-548 MHz). Authorized power: 67-kw max. visual. Antenna: 1696-ft above av. terrain, 289-ft. above ground, 2906-ft. above sea level.

| | | | |
|-----------|------|-----|-----|
| Latitude | 33° | 20' | 01" |
| Longitude | 112° | 03' | 32" |

Transmitter: Approx. 8.3-mi. S of Phoenix.

Note: Latitude and longitude coordinates shown are based on the North American Datum of 1927 (NAD 27) as currently required by the Mass Media Bureau of the FCC.

Ownership: Fox Television Holdings Inc. (Group Owner).

Began Operation: March 1, 2001.

Represented (legal): Wilbur, Cutler & Pickering.

Represented (engineering): Cohen Dippell & Everist PC.

Personnel:

Pat Nevin, Vice President & General Manager.

Jim Girodo, Vice President, Creative Services.

Mellynda Hartel, Vice President, Sales.

Douglas Bannard, Vice President & News Director.

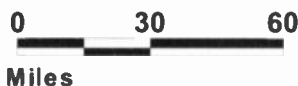
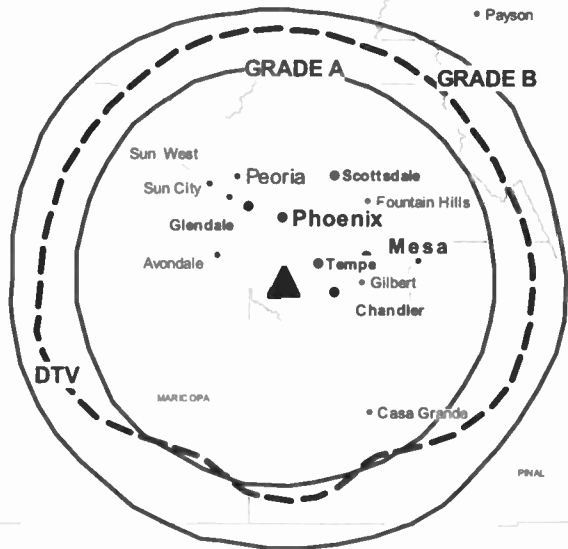
Denise Morano, Vice President, Finance.

Jim Kauffman, Vice President, Operations & Engineering.

Heather Smith, Promotion Director.

Jamie Fisher, Traffic Manager.

KUTP-DT BPCDT-990809LC GRANTED: 8/8/2001



• Flowing
Tucson

© 2007 Warren Communications News

Courtney Bannard, Local Sales Manager.

Shawn Springman, National Sales Manager.

Gerry Grunig, Chief Engineer.

David Soline, Programming & Research Director.

Rates: On request.

City of License: Phoenix. **Station DMA:** Phoenix (Prescott), AZ. **Rank:** 13.

Nielsen Data: Not available.

KWBA
Ch. 58

Network Service: CW.

Licensee: Tucson Communications LLC, 3481 E. Michigan St., Tucson, AZ 85714.

Studio: 3481 E. Michigan St., Tucson, AZ 85714.

Mailing Address: 3481 E. Michigan St., Tucson, AZ 85714.

Phone: 520-889-5800. **Fax:** 520-889-5855.

E-mail: clafever@cascadetv.tv

Web Site: http://www.kwba.com

Technical Facilities: Channel No. 58 (734-740 MHz). Authorized power: 5000-kw max. visual. Antenna: 1099-ft above av. terrain, 177-ft. above ground, 6047-ft. above sea level.

Latitude 31° 45' 32"
Longitude 110° 48' 03"

Transmitter: Melendrez Pass, 12500 E. Greaterville Rd., Coronado National Forest.

Digital Facilities: Channel No. 44 (650-656 MHz). Power: 1000-kw max. visual. Antenna: 1047-ft above av. terrain, 125-ft. above ground, 5994-ft. above sea level.

Latitude 31° 45' 32"
Longitude 110° 48' 03"

FCC Digital File Number: BPCDT-19991029ABW. Granted: March 06, 2002.

Note: Latitude and longitude coordinates shown are based on the North American Datum of 1927 (NAD 27) as currently required by the Mass Media Bureau of the FCC.

Ownership: Cascade Broadcasting Group LLC (Group Owner).

Began Operation: January 1, 1999. Transfer of control from Myoung Hwa Bae (100% to 51%) to Tucson Communications (0% to 49%) approved by FCC November 25, 1997. Transfer of remaining 51% interest in Sierra Vista Television LLC by present owner Tucson Communications (Cascade Broadcasting Group LLC) approved by FCC May 6, 1999.

Represented (sales): Continental Television Sales.

Represented (legal): Shaw Pittman.

Represented (engineering): Cohen Dippell & Everist PC.

Personnel:

Carol Lafever, Chief Operations Officer.

Doug McClure, Vice President & Local Sales Client Services Director.

Jay Clifford, Vice President, National Sales.

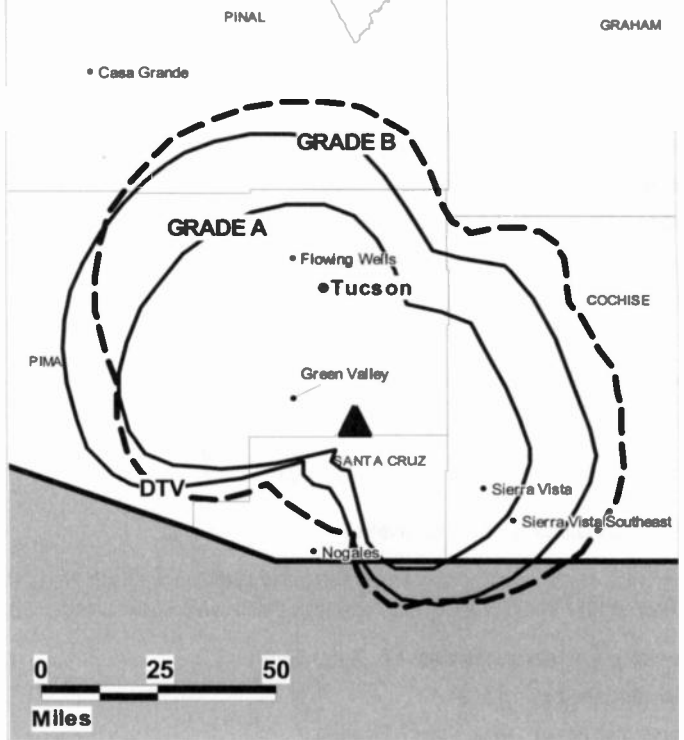
Michelle Germano, News Director.

Mac Powas, Chief Engineer.

Mary Jane Jaspen, Program Manager.

Randy Ogden, Production Manager.

KWBA BMPCT-19990204KE GRANTED: 5/18/1999



© 2007 Warren Communications News

Doug Gervais, Creative Services Director.

Vicky Gallnsky, Traffic Manager.

Rates: On request.

City of License: Sierra Vista. **Station DMA:** Tucson (Sierra Vista), AZ. **Rank:** 70.

Circulation © 2006 Nielsen. Coverage based on Nielsen study.

| GrandTotal | Cable TV Households | Non-cable TV Households | Total TV Households |
|-----------------------------------|------------------------|----------------------------|------------------------|
| Estimated Station Totals * | 245,150 | 169,620 | 414,770 |
| Average Weekly Circulation (2006) | 67,019 | 40,690 | 107,709 |
| Average Daily Circulation (2006) | | | 32,850 |

| Station DMA Total | Cable TV Households | Non-cable TV Households | Total TV Households |
|-----------------------------------|------------------------|----------------------------|------------------------|
| Estimated Station Totals * | 245,150 | 169,620 | 414,770 |
| Average Weekly Circulation (2006) | 67,019 | 40,690 | 107,709 |
| Average Daily Circulation (2006) | | | 32,850 |

*Estimated station totals are sums of the Nielsen TV and Cable TV household estimates for each county in which the station registers viewing of more than 5% as per the Nielsen Survey Methods.

KWBA-DT

Ch. 44

Network Service: CW.

Licensee: Tucson Communications LLC, 3481 E. Michigan St., Tucson, AZ 85714.

Studio: 3481 E. Michigan St., Tucson, AZ 85714.

Mailing Address: 3481 E. Michigan St., Tucson, AZ 85714.

Phone: 520-889-5800. **Fax:** 520-889-5855.

E-mail: clafever@cascadetv.tv

Web Site: <http://www.kwba.com>

Technical Facilities: Channel No. 44 (650-656 MHz). Authorized power: 1000-kw max. visual. Antenna: 1047-ft above av. terrain, 125-ft. above ground, 5994-ft. above sea level.

| | | | |
|-----------|------|-----|-----|
| Latitude | 31° | 45' | 32" |
| Longitude | 110° | 48' | 03" |

Transmitter: Greaterville.

Note: Latitude and longitude coordinates shown are based on the North American Datum of 1927 (NAD 27) as currently required by the Mass Media Bureau of the FCC.

Ownership: Cascade Broadcasting Group LLC (Group Owner).

Began Operation: Station operating; no on-air date.

Represented (sales): Continental Television Sales.

Represented (legal): Witherspoon, Kelley, Davenport & Toole.

Represented (legal): Shaw Pittman.

Personnel:

Carol Lafever, Chief Operations Officer.

Doug McClure, Vice President & Local Sales Client Services Director.

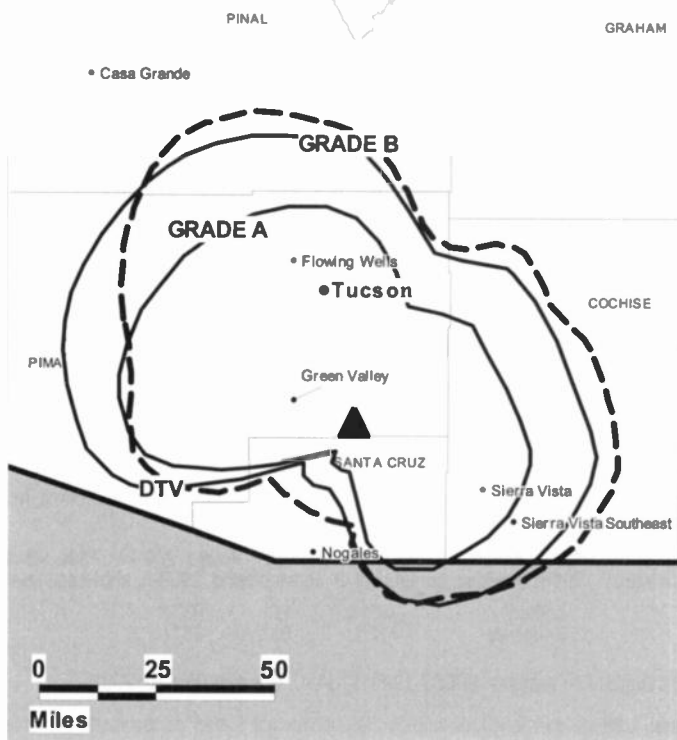
Jay Clifford, Vice President, National Sales.

Michelle Germano, News Director.

Mac Powas, Chief Engineer.

Mary Jane Jaspan, Program Manager.

KWBA-DT BMPCDT-20040206ABF GRANTED: 4/14/2005



© 2007 Warren Communications News

Randy Ogden, Production Manager.

Doug Gervais, Creative Services Director.

Vicky Galinsky, Traffic Manager.

Rates: On request.

City of License: Sierra Vista. **Station DMA:** Tucson (Sierra Vista), AZ. **Rank:** 70.

Nielsen Data: Not available.

KPPX
Ch. 51

Network Service: ION.

Licensee: America 51 LP, 601 Clearwater Park Rd., West Palm Beach, FL 33401-6233.

Studio: 2777 E. Camelback Rd., Suite 220, Phoenix, AZ 85016.

Mailing Address: 2777 E. Camelback Rd., Suite 220, Phoenix, AZ 85016.

Phone: 602-808-0729. **Fax:** 602-808-8864.

E-mail: kathy.lawrence@kppx.com

Web Site: http://www.ionline.tv

Technical Facilities: Channel No. 51 (692-698 MHz). Authorized power: 4900-kw max. visual, 490-kw aural. Antenna: 1748-ft above av. terrain, 338-ft. above ground, 2960-ft. above sea level.

Latitude 33° 20' 03"
Longitude 112° 03' 38"

Transmitter: South Mountain Park, 2.1-mi. SE of Dobbins Rd. & Central Ave. intersection.

Digital Facilities: Channel No. 52 (698-704 MHz). Power: 200-kw max. visual. Antenna: 1791-ft above av. terrain, 371-ft. above ground, 2999-ft. above sea level.

Latitude 33° 20' 03"
Longitude 112° 03' 38"

FCC Digital File Number: BPCDT-19991018AAU. Granted: April 10, 2002.

Note: Latitude and longitude coordinates shown are based on the North American Datum of 1927 (NAD 27) as currently required by the Mass Media Bureau of the FCC.

Multichannel TV Sound: Planned.

LMA: Local marketing agreement with KPNX (N), Phoenix.

Ownership: ION Media Networks Inc. (Group Owner).

Began Operation: February 15, 1999. Sale to present owner by America 51 LP (Hector Garcia Salvatierra) approved by FCC January 2, 2001.

Represented (legal): Skadden, Arps, Slate, Meagher & Flom LLP.

Represented (engineering): Hammitt & Edison Inc.

Personnel:

Kathy K. Lawrence, Vice President & General Manager.

Ken Sell, Chief Engineer.

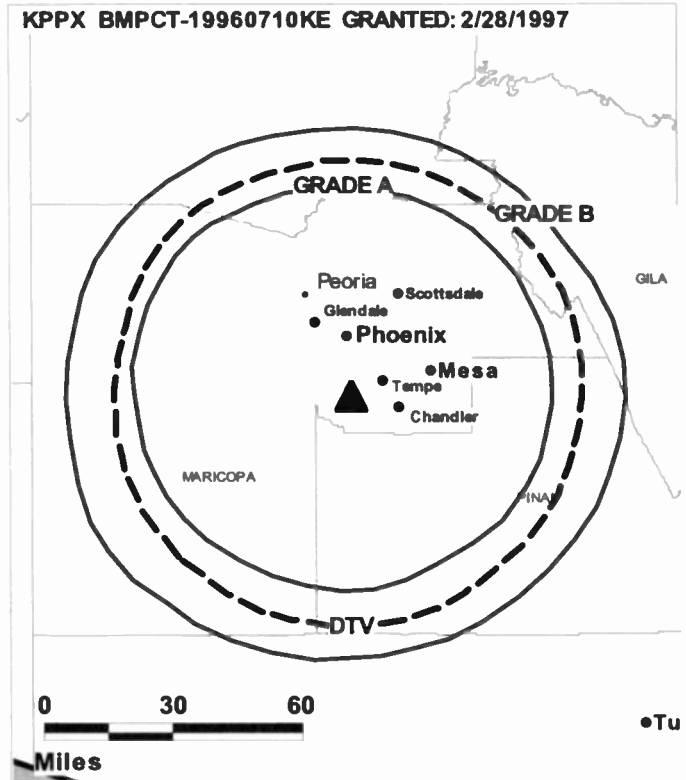
Denise Sparks, Business Manager.

Maureen Rawe, Traffic Manager.

Nicole Fine, Continuity Director.

Rates: On request.

KPPX BMPCT-19960710KE GRANTED: 2/28/1997



© 2007 Warren Communications News

City of License: Tolleson. **Station DMA:** Phoenix (Prescott), AZ. **Rank:** 13.

Circulation © 2006 Nielsen. Coverage based on Nielsen study.

| GrandTotal | Cable TV Households | Non-cable TV Households | Total TV Households |
|-----------------------------------|---------------------|-------------------------|---------------------|
| Estimated Station Totals * | 902,290 | 477,660 | 1,379,950 |
| Average Weekly Circulation (2006) | 49,831 | 37,257 | 87,088 |
| Average Daily Circulation (2006) | | | 20,846 |

| Station DMA Total | Cable TV Households | Non-cable TV Households | Total TV Households |
|-----------------------------------|---------------------|-------------------------|---------------------|
| Estimated Station Totals * | 902,290 | 477,660 | 1,379,950 |
| Average Weekly Circulation (2006) | 49,831 | 37,257 | 87,088 |
| Average Daily Circulation (2006) | | | 20,846 |

*Estimated station totals are sums of the Nielsen TV and Cable TV household estimates for each county in which the station registers viewing of more than 5% as per the Nielsen Survey Methods.

KPPX-DT
Ch. 52

Network Service: IDN.

Licensee: America 51 LP, 601 Clearwater Park Rd., West Palm Beach, FL 33401-6233.

Studio: 2777 E. Camelback Rd., Suite 220, Phoenix, AZ 85016.

Mailing Address: 2777 E. Camelback Rd., Suite 220, Phoenix, AZ 85016.

Phone: 602-808-0729. **Fax:** 602-808-8864.

E-mail: kathyilawrence@kppx.com

Web Site: <http://www.ionline.tv>

Technical Facilities: Channel No. 52 (698-704 MHz). Authorized power: 200-kw max. visual. Antenna: 1791-ft above av. terrain, 371-ft. above ground, 2999-ft. above sea level.

| | | | |
|-----------|------|-----|-----|
| Latitude | 33° | 20' | 03" |
| Longitude | 112° | 03' | 38" |

Note: Latitude and longitude coordinates shown are based on the North American Datum of 1927 (NAD 27) as currently required by the Mass Media Bureau of the FCC.

Ownership: IDN Media Networks Inc. (Group Dwner).

Began Operation: October 1, 2002. Standard Definition.

Personnel:

Kathy K. Lawrence, Vice President & General Manager.

Ken Sell, Chief Engineer.

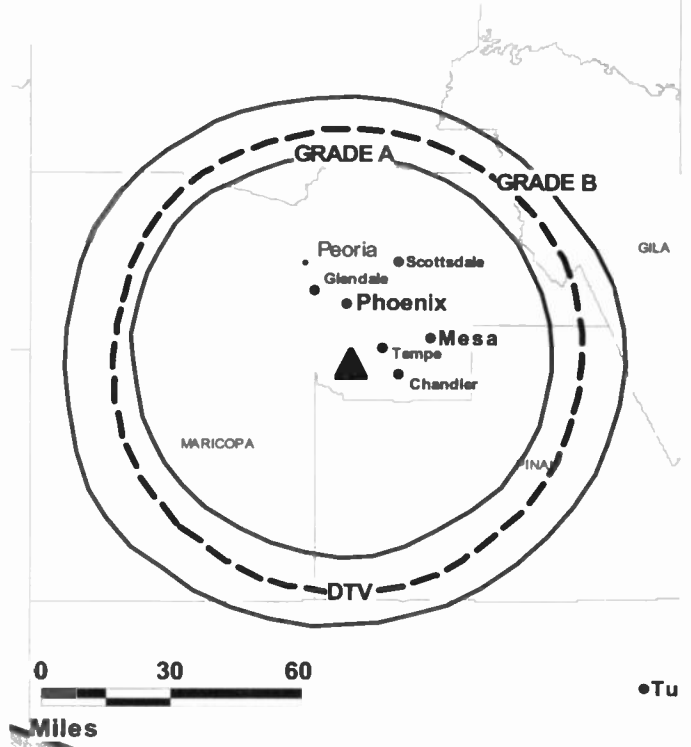
Denise Sparks, Business Manager.

Maureen Rawe, Traffic Manager.

Nicole Fine, Continuity Director.

City of License: Tolleson. **Station DMA:** Phoenix (Prescott), AZ. **Rank:** 13.

KPPX-DT BPCDT-20011012AAZ GRANTED: 4/10/2002



Nielsen Data: Not available.

KGUN
Ch. 9

Network Service: ABC.

Licensee: Journal Broadcast Corp., 3355 S. Valley View Blvd., Las Vegas, NV 89102.

Studio: 7280 Rosewood St., Tucson, AZ 85710.

Mailing Address: 7280 Rosewood St., Tucson, AZ 85710.

Phone: 520-722-5486. **Fax:** 520-733-7050.

E-mail: AStewart@kgun9.com

Web Site: http://www.kgun9.com

Technical Facilities: Channel No. 9 (186-192 MHz). Authorized power: 110-kw visual, aural. Antenna: 3740-ft above av. terrain, 220-ft. above ground, 8760-ft. above sea level.

Latitude 32° 24' 53"
Longitude 110° 42' 58"

Digital Facilities: Channel No. 35 (596-602 MHz). Power: 266.3-kw max. visual, aural. Antenna: 3704-ft above av. terrain, 184-ft. above ground, 8724-ft. above sea level.

Latitude 32° 24' 53"
Longitude 110° 42' 58"

FCC Digital File Number: BPCDT-19991021ACH. Granted: April 20, 2005.

Note: Latitude and longitude coordinates shown are based on the North American Datum of 1927 (NAD 27) as currently required by the Mass Media Bureau of the FCC.

Multichannel TV Sound: Stereo only.

Satellite Earth Stations: Transmitter Harris; Andrew, 7.1-meter C-band; Prodelin, 3.6-meter C-band; RCA Americom, 4.5-meter Ku-band; Comtech, 4.5-meter C-band; Andrew, 4.5-meter C-band; RCA, M/A-Corn, Avantek, Andrew receivers.

News Service: AP.

Ownership: Journal Communications Inc. (Group Owner).

Began Operation: June 3, 1956. Sale to H. U. Garrett group from D. W. Ingram approved by FCC December 19, 1956. Sale to Henry S. Hilberry & associates by H. U. Garrett group approved by FCC December 14, 1960. Sale to Gilmore Broadcasting Corp. of Arizona by Hilberry group along with WEHT(TV), Evansville, IN approved by FCC July 15, 1964. Sale to May Broadcasting Co. by Gilmore approved by FCC July 31, 1968. Sale to Lee Enterprises Inc. by May Broadcasting Co. approved by FCC November 7, 1986. Sale to Emmis Communications Corp. by Lee Enterprises Inc. approved by FCC September 25, 2000. Sale to present owner by Emmis Communications Corp. approved by FCC November 29, 2005.

Represented (sales): MMT Sales Inc.

Represented (legal): Leventhal, Senter & Lerman PLLC.

Personnel:

Ray Depa, Vice President & General Manager.

Andrew Stewart, Station Manager & Sales Director.

Michelle Thornton, Local Sales Manager.

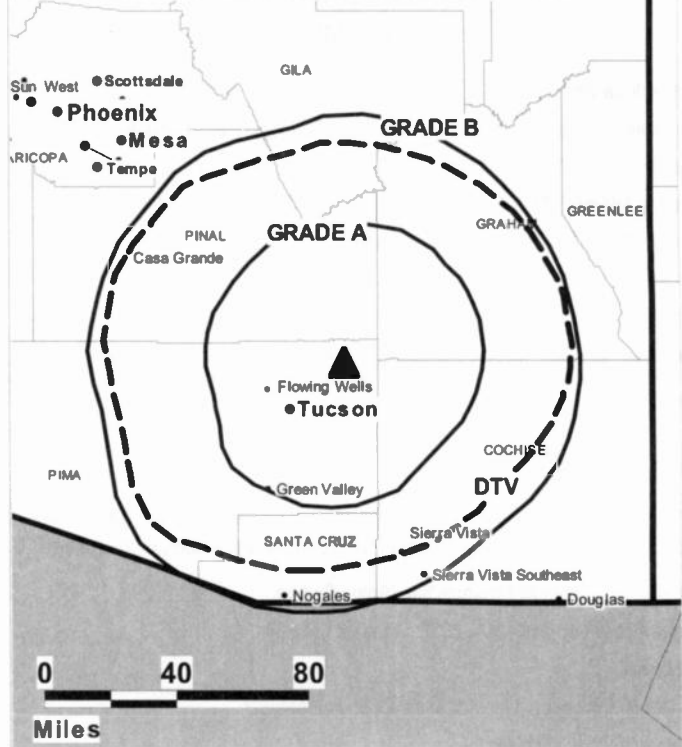
Kara Anderson, National Sales Manager.

Thor Wasbotten, News Director.

Steve Somerville, Chief Engineer.

Vickie Lynn Dupree, Business Manager.

KGUN BPCT-20050413ABP GRANTED: 4/29/2005



© 2007 Warren Communications News

Scott Blake, Production Manager.

Kelly Donnell, Creative Services & Public Service Director.

Highest 30 Sec. Rate: \$2000.

City of License: Tucson. **Station DMA:** Tucson (Sierra Vista), AZ. **Rank:** 70.

Circulation © 2006 Nielsen. Coverage based on Nielsen study.

| GrandTotal | Cable TV Households | Non-cable TV Households | Total TV Households |
|-----------------------------------|---------------------|-------------------------|---------------------|
| Estimated Station Totals * | 279,140 | 236,600 | 515,740 |
| Average Weekly Circulation (2006) | 169,716 | 110,812 | 280,528 |
| Average Daily Circulation (2006) | | | 127,451 |
| Station DMA Total | Cable TV Households | Non-cable TV Households | Total TV Households |
| Estimated Station Totals * | 245,150 | 177,330 | 422,480 |
| Average Weekly Circulation (2006) | 163,420 | 106,166 | 269,586 |
| Average Daily Circulation (2006) | | | 124,135 |
| Other DMA Total | Cable TV Households | Non-cable TV Households | Total TV Households |
| Estimated Station Totals * | 33,990 | 59,270 | 93,260 |
| Average Weekly Circulation (2006) | 6,296 | 4,646 | 10,942 |
| Average Daily Circulation (2006) | | | 3,316 |

*Estimated station totals are sums of the Nielsen TV and Cable TV household estimates for each county in which the station registers viewing of more than 5% as per the Nielsen Survey Methods.

KGUN-DT
Ch. 35

Network Service: ABC.

Licensee: Journal Broadcast Corp., 3355 S. Valley View Blvd., Las Vegas, NV 89102.

Studio: 7280 Rosewood St., Tucson, AZ 85710.

Mailing Address: 7280 Rosewood St., Tucson, AZ 85710.

Phone: 520-722-5486. **Fax:** 520-733-7050.

E-mail: AStewart@kgun9.com

Web Site: <http://www.kgun9.com>

Technical Facilities: Channel No. 35 (596-602 MHz). Authorized power: 266.3-kw max. visual, aural. Antenna: 3704-ft above av. terrain, 184-ft. above ground, 8724-ft. above sea level.

| | | | |
|-----------|------|-----|-----|
| Latitude | 32° | 24' | 53" |
| Longitude | 110° | 42' | 58" |

Note: Latitude and longitude coordinates shown are based on the North American Datum of 1927 (NAD 27) as currently required by the Mass Media Bureau of the FCC.

Ownership: Journal Communications Inc. (Group Owner).

Began Operation: Station operating; no on-air date

Represented (legal): Leventhal, Senter & Lerman PLLC.

Represented (sales): Continental Television Sales.

Personnel:

Ray Depa, Vice President & General Manager.

Andrew Stewart, Station Manager & Sales Director.

Michelle Thornton, Local Sales Manager.

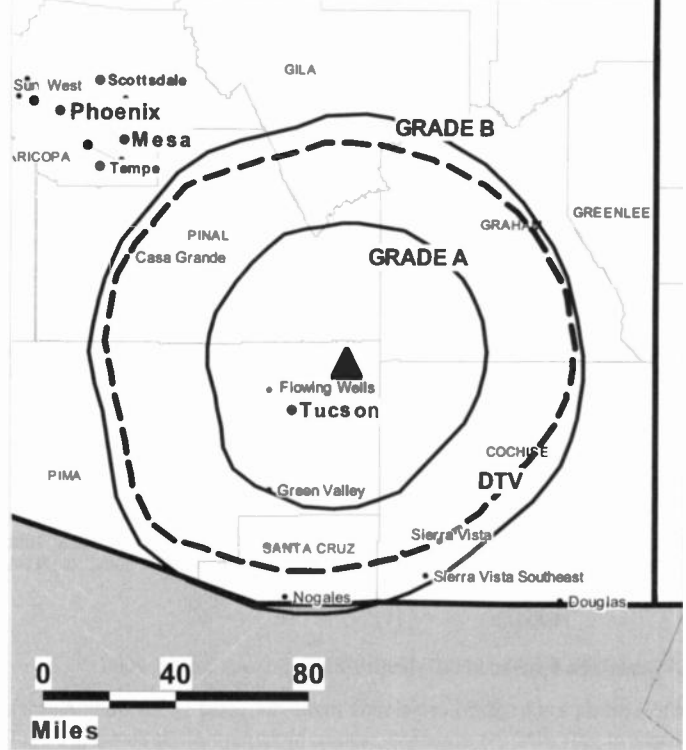
Kara Anderson, National Sales Manager.

Thor Wasbotten, News Director.

Steve Somerville, Chief Engineer.

Vickie Lynn Dupree, Business Manager.

KGUN-DT B MPCDT-20050413ABK GRANTED: 4/20/2005



© 2007 Warren Communications News

Scott Blake, Production Manager.

Kelly Donnell, Creative Services & Public Service Director.

Rates: On request.

City of License: Tucson. **Station DMA:** Tucson (Sierra Vista), AZ. **Rank:** 70.

Nielsen Data: Not available.

KHRR
Ch. 40

Network Service: TMO.

Licensee: NBC Telemundo License Co., c/o NBC Inc., 1299 Pennsylvania Ave. NW, Washington, DC 20004.

Studio: 2919 E. Broadway Blvd., Suite 100, Tucson, AZ 85716.

Mailing Address: 2919 E. Broadway Blvd., Suite 100, Tucson, AZ 85716.

Phone: 520-322-6888. **Fax:** 520-319-9148.

E-mail: thelma.abril@nbc.com

Technical Facilities: Channel No. 40 (626-632 MHz). Authorized power: 1550-kw max. & 1550-kw horizontal visual, 153.4-kw aural. Antenna: 2031-ft above av. terrain, 184-ft. above ground, 4537-ft. above sea level.

Latitude 32° 14' 55.25"
Longitude 111° 06' 57.18"

Transmitter: American Tower Site, Tucson.

Digital Facilities: Channel No. 42 (638-644 MHz). Power: 12.7-kw max. visual, aural. Antenna: 1961-ft above av. terrain, 130-ft. above ground, 4477-ft. above sea level.

Latitude 32° 14' 56.5"
Longitude 111° 06' 57"

FCC Digital File Number: BPCDT-19991028AFS. Granted: July 10, 2006.

Note: Latitude and longitude coordinates shown are based on the North American Datum of 1927 (NAD 27) as currently required by the Mass Media Bureau of the FCC.

Multichannel TV Sound: Stereo only.

Satellite Earth Stations: Transmitter Comark; United Satellite Systems, 7-meter C-band; RCA, 5-meter Ku-band; Scientific-Atlanta, NSC, M/A-Corn, Drake receivers.

Ownership: NBC Universal (Group Owner).

Began Operation: January 1, 1985. Left air October 17, 1989. Returned to air July 1, 1992. Sale to Jay S. Zucker by Les Von Eberstein, trustee approved by FCC October 16, 1991. Sale to Apogeo Television by Jay S. Zucker approved by FCC October 23, 1998. Sale to present owner by Apogeo Television approved by FCC December 12, 2002.

Represented (sales): Telemundo Network Sales.

Represented (legal): Shainis & Peltzman Chartered.

Personnel:

Araceli De Leon, General Manager.

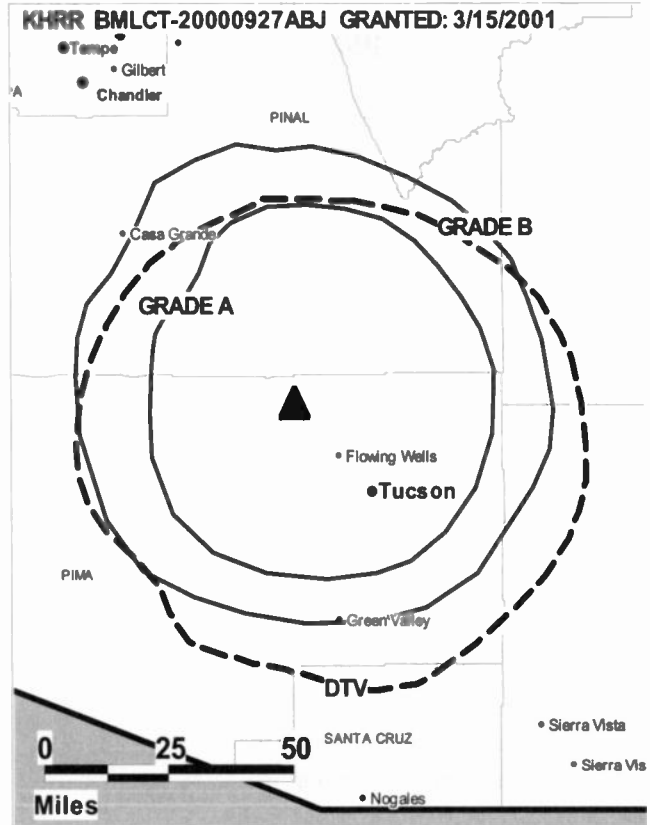
Thelma Abril, General & National Sales Manager.

Pedro Ultreras, News Director.

David Carr, Chief Engineer.

Lois Boss, Business Manager.

Lupita Celaya, Program Director & Traffic Manager.



© 2007 Warren Communications News

Martha Muniz, Promotion Director.

Pablo Sierra, Production Manager.

Highest 30 Sec. Rate: \$200.

City of License: Tucson. **Station DMA:** Tucson (Sierra Vista), AZ. **Rank:** 70.

Circulation © 2006 Nielsen. Coverage based on Nielsen study.

| GrandTotal | Cable TV Households | Non-cable TV Households | Total TV Households |
|-----------------------------------|---------------------|-------------------------|---------------------|
| Estimated Station Totals * | 5,070 | 148,380 | 153,450 |
| Average Weekly Circulation (2006) | 2,261 | 9,496 | 11,757 |
| Average Daily Circulation (2006) | | | 3,434 |

| Station OMA Total | Cable TV Households | Non-cable TV Households | Total TV Households |
|-----------------------------------|---------------------|-------------------------|---------------------|
| Estimated Station Totals * | 5,070 | 148,380 | 153,450 |
| Average Weekly Circulation (2006) | 2,261 | 9,496 | 11,757 |
| Average Daily Circulation (2006) | | | 3,434 |

*Estimated station totals are sums of the Nielsen TV and Cable TV household estimates for each county in which the station registers viewing of more than 5% as per the Nielsen Survey Methods.

KHRR-DT

Ch. 42

Network Service: TMO.

Grantee: NBC Telemundo License Co., c/o NBC Inc., 1299 Pennsylvania Ave. NW, Washington, DC 20004.

Studio: 2919 E. Broadway Blvd., Suite 100, Tucson, AZ 85716.

Mailing Address: 2919 E. Broadway Blvd., Suite 100, Tucson, AZ 85716.

Phone: 520-322-6888. **Fax:** 520-319-9148.

E-mail: thelma.abril@nbc.com

Technical Facilities: Channel No. 42 (638-644 MHz). Authorized power: 12.7-kw max. visual, aural. Antenna: 1961-ft above av. terrain, 130-ft. above ground, 4477-ft. above sea level.

| | | | |
|-----------|------|-----|-------|
| Latitude | 32° | 14' | 56.5" |
| Longitude | 111° | 06' | 57" |

Note: Latitude and longitude coordinates shown are based on the North American Datum of 1927 (NAD 27) as currently required by the Mass Media Bureau of the FCC.

Ownership: NBC Universal (Group Owner).

Began Operation: Station operating under Special Temporary Authority at 12.7-kw max. visual; no on-air date

Represented (sales): Telemundo Network Sales.

Personnel:

Araceli De Leon, General Manager.

Thelma Abril, General & National Sales Manager.

Pedro Ultreras, News Director.

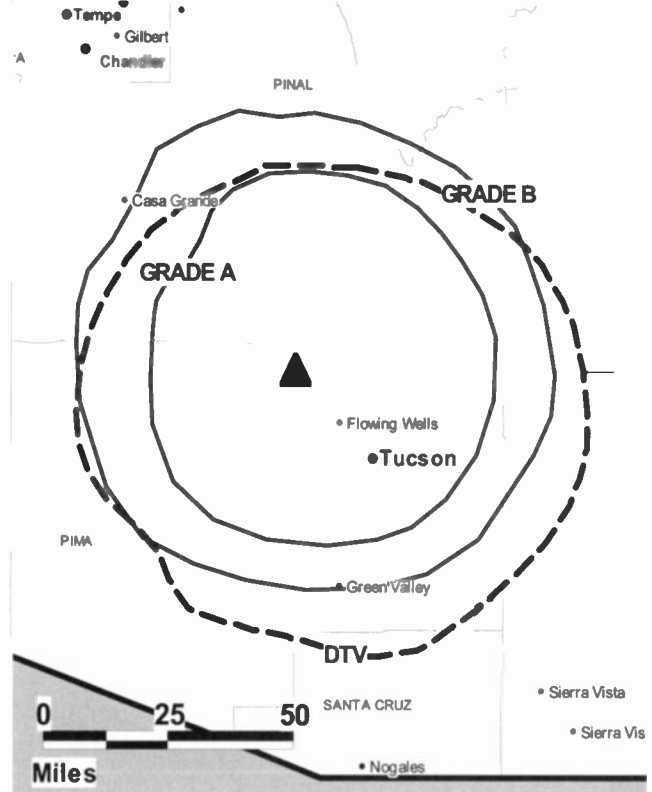
David Carr, Chief Engineer.

Lois Boss, Business Manager.

Lupita Celaya, Program Director & Traffic Manager.

Martha Muniz, Promotion Director.

KHRR-DT BMPCDT-20060626ACL GRANTED: 7/10/2006



Pablo Sierra, Production Manager.

Rates: On request.

City of License: Tucson. **Station DMA:** Tucson (Sierra Vista), AZ. **Rank:** 70.

Nielsen Data: Not available.

KMSB-DT
Ch. 25

Network Service: FOX.

Licensee: KMSB-TV Inc., 1855 N. 6th Ave., Tucson, AZ 85705.

Studio: 1855 N. 6th Ave., Tucson, AZ 85705.

Mailing Address: 1855 N. 6th Ave., Tucson, AZ 85705.

Phone: 520-770-1123. **Fax:** 520-629-7185.

E-mail: jary@kmsb.com

Web Site: <http://www.fox11az.com>

Technical Facilities: Channel No. 25 (536-542 MHz). Authorized power: 480-kw max. visual. Antenna: 3684-ft above av. terrain, 174-ft. above ground, 8724-ft. above sea level.

| | | | |
|-----------|------|-----|-----|
| Latitude | 32° | 24' | 56" |
| Longitude | 110° | 42' | 50" |

Note: Latitude and longitude coordinates shown are based on the North American Datum of 1927 (NAD 27) as currently required by the Mass Media Bureau of the FCC.

Multichannel TV Sound: Stereo and separate audio program.

Ownership: Belo Corp. (Group Owner).

Began Operation: Station operating; no on-air date

Represented (sales): TeleRep Inc.

Personnel:

Tod A. Smith, President & General Manager.

Lou Medran, Operations Manager.

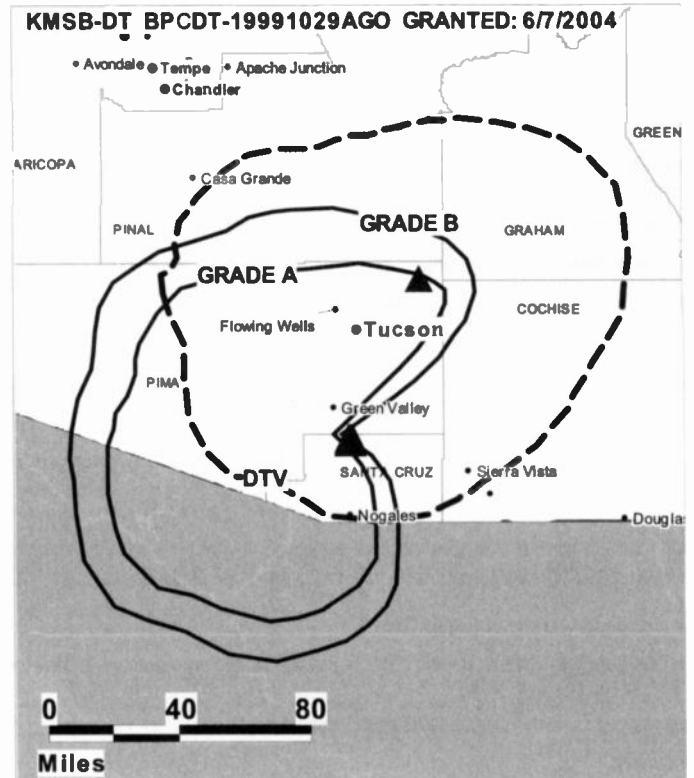
Claudia Montgomery, General Sales Manager.

Robin Snyder, Local Sales Manager.

Jim Watson, National Sales Manager.

Roy Mitchell, Engineering Director.

John Ary, Creative Services Director.



© 2007 Warren Communications News

Betsy Green, Marketing Director.

Bob Lee, Community Relations Coordinator.

Rates: On request.

City of License: Tucson. **Station DMA:** Tucson (Sierra Vista), AZ. **Rank:** 70.

Nielsen Data: Not available.

KMSB-TV
Ch. 11

Network Service: FOX.

Licensee: KMSB-TV Inc., 400 S. Record St., Dallas, TX 75202.

Studio: 1855 N. 6th Ave., Tucson, AZ 85705.

Mailing Address: 1855 N. 6th Ave., Tucson, AZ 85705.

Phone: 520-770-1123. **Fax:** 520-629-7185.

E-mail: jary@kmsb.com

Web Site: http://www.fox11az.com

Technical Facilities: Channel No. 11 (198-204 MHz). Authorized power: 316-kw visual, 31.6-kw aural. Antenna: 1663-ft above av. terrain, 187-ft. above ground, 6056-ft. above sea level.

Latitude 31° 42' 18"
Longitude 110° 55' 26"

Transmitter: 2.5-mi. NW of Mount Hopkins.

Digital Facilities: Channel No. 25 (536-542 MHz). Power: 480-kw max. visual. Antenna: 3684-ft above av. terrain, 174-ft. above ground, 8724-ft. above sea level.

Latitude 32° 24' 56"
Longitude 110° 42' 50"

FCC Digital File Number: BPCDT-19991029AGO. Granted: June 07, 2004.

Note: Latitude and longitude coordinates shown are based on the North American Datum of 1927 (NAD 27) as currently required by the Mass Media Bureau of the FCC.

Multichannel TV Sound: Stereo and separate audio program.

Satellite Earth Stations: Transmitter Larcen; RCA Americom, 3-meter Ku-band; Scientific-Atlanta, 5-meter C-band; Comtech, 5-meter KC-band; Scientific-Atlanta receivers.

LMA: Local marketing agreement with KTTU-TV (U), Tucson.

Ownership: Belo Corp. (Group Owner).

Began Operation: February 1, 1967. Sale to present owner by Providence Journal approved by FCC February 28, 1997. Sale to Providence Journal by Roadrunner TV Ltd. Partnership approved by FCC November 19, 1984. Previous sale by I.B.C. (Danny Thomas, et al.) approved by FCC November 16, 1976 (Television Digest, Vol. 24:12, 40).

Represented (sales): TeleRep Inc.

Represented (legal): Wiley, Rein & Fielding.

Represented (engineering): Smith & Fisher.

Personnel:

Tod A. Smith, President & General Manager.

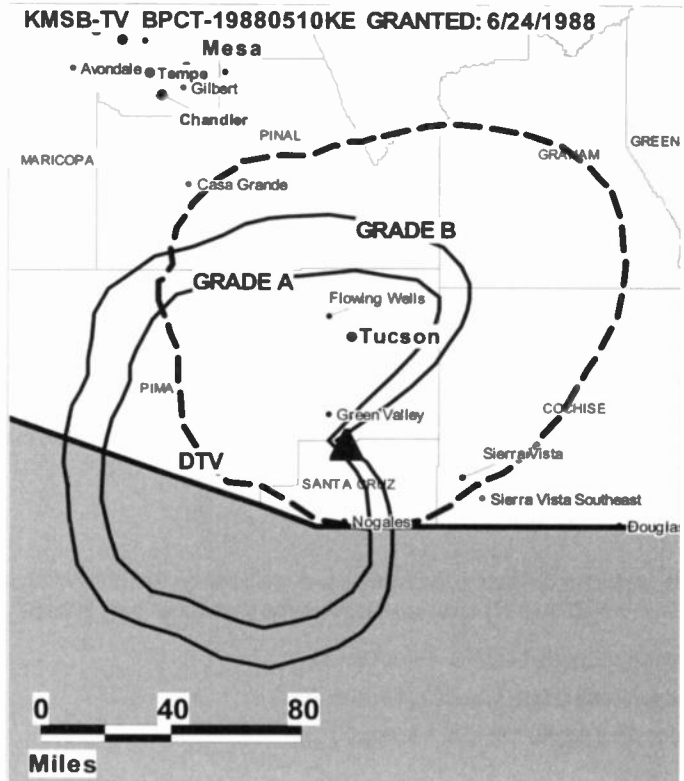
Lou Medran, Operations Manager.

Claudia Montgomery, General Sales Manager.

Robin Snyder, Local Sales Manager.

Jim Watson, National Sales Manager.

Roy Mitchell, Engineering Director.



© 2007 Warren Communications News

John Ary, Creative Services Director.

Betsy Green, Marketing Director.

Bob Lee, Community Relations Coordinator.

Rates: On request.

City of License: Tucson. **Station DMA:** Tucson (Sierra Vista), AZ. **Rank:** 70.

Circulation © 2006 Nielsen. Coverage based on Nielsen study.

| GrandTotal | Cable TV Households | Non-cable TV Households | Total TV Households |
|-----------------------------------|---------------------|-------------------------|---------------------|
| Estimated Station Totals * | 245,150 | 177,330 | 422,480 |
| Average Weekly Circulation (2006) | 115,894 | 72,717 | 188,611 |
| Average Daily Circulation (2006) | | | 58,621 |
| Station DMA Total | Cable TV Households | Non-cable TV Households | Total TV Households |
| Estimated Station Totals * | 245,150 | 177,330 | 422,480 |
| Average Weekly Circulation (2006) | 115,894 | 72,717 | 188,611 |
| Average Daily Circulation (2006) | | | 58,621 |

*Estimated station totals are sums of the Nielsen TV and Cable TV household estimates for each county in which the station registers viewing of more than 5% as per the Nielsen Survey Methods.

KOLD-DT

Ch. 32

Network Service: CBS.

Licensee: KOLD License Subsidiary LLC, 201 Monroe St., RSA Tower, 20th Floor, Montgomery, AL 36104.

Studio: 7831 N. Business Park Dr., Tucson, AZ 85743.

Mailing Address: 7831 N. Business Park Dr., Tucson, AZ 85743.

Phone: 520-744-1313. **Fax:** 520-744-5233.

E-mail: mdeffes@kold.com

Web Site: <http://www.kold.com>

Technical Facilities: Channel No. 32 (578-584 MHz). Authorized power: 108-kw max. visual. Antenna: 3684-ft above av. terrain, 174-ft. above ground, 8724-ft. above sea level.

| | | | |
|-----------|------|-----|-----|
| Latitude | 32° | 24' | 56" |
| Longitude | 110° | 42' | 50" |

Note: Latitude and longitude coordinates shown are based on the North American Datum of 1927 (NAD 27) as currently required by the Mass Media Bureau of the FCC.

Ownership: Raycom Media Inc. (Group Owner).

Began Operation: Station operating; no on-air date

Represented (legal): Covington & Burling.

Personnel:

Jim Arnold, General Manager.

Chuck Amy, Chief Engineer.

Adam Weyne, General Sales Manager.

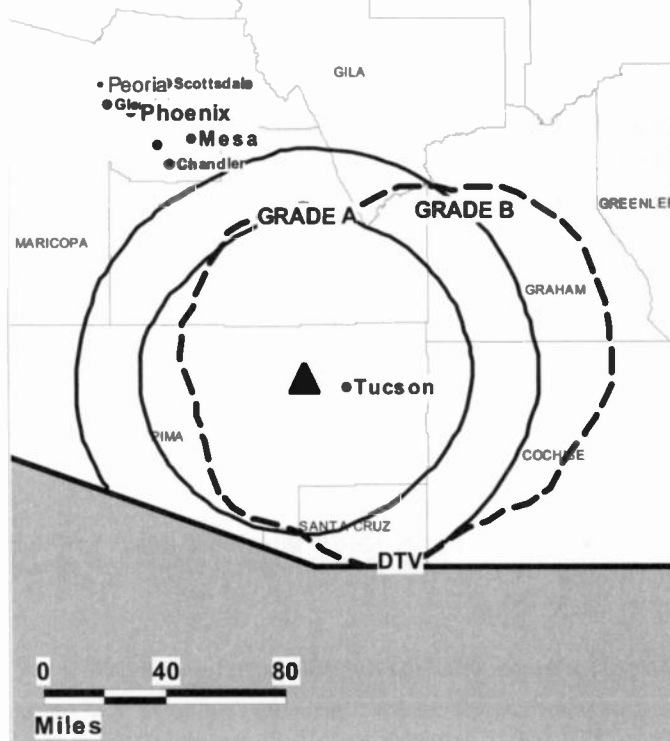
John Overmyer, National Sales Manager.

Bob Smith, News Director.

Michelle Deffes, Business Manager.

Amy Przytula, Marketing Director.

KOLD-DT BMPCDT-20010907AAE GRANTED: 3/11/2003



© 2007 Warren Communications News

Bob Gaff, Operations Manager.

Rates: Dn request.

City of License: Tucson. **Station DMA:** Tucson (Sierra Vista), AZ. **Rank:** 70.

Nielsen Data: Not available.

KOLD-TV
Ch. 13

Network Service: CBS.

Licensee: KOLD License Subsidiary LLC, 201 Monroe St., RSA Tower, 20th Floor, Montgomery, AL 36104.

Studio: 7831 N. Business Park Dr., Tucson, AZ 85743.

Mailing Address: 7831 N. Business Park Dr., Tucson, AZ 85743.

Phone: 520-744-1313. **Fax:** 520-744-5233.

E-mail: mdeffes@kold.com

Web Site: http://www.kold.com

Technical Facilities: Channel No. 13 (210-216 MHz). Authorized power: 302-kw visual. Antenna: 2041-ft above av. terrain, 187-ft. above ground, 4555-ft. above sea level.

Latitude 32° 14' 56"
Longitude 111° 06' 58"

Transmitter: 11.5-mi. WNW of Tucson, in the Tucson Mountains.

Digital Facilities: Channel No. 32 (578-584 MHz). Power: 108-kw max. visual. Antenna: 3684-ft above av. terrain, 174-ft. above ground, 8724-ft. above sea level.

Latitude 32° 24' 56"
Longitude 110° 42' 50"

Note: Latitude and longitude coordinates shown are based on the North American Datum of 1927 (NAD 27) as currently required by the Mass Media Bureau of the FCC.

Satellite Earth Stations: Transmitter Harris; Scientific-Atlanta, 7-meter C-band; Uniden, 3-meter C-band; AFC, 4-meter Ku-band; Scientific-Atlanta, 4.6-meter C-band; SatCom, 5-meter Ku-band; Scientific-Atlanta, Omni, M/A-Corn receivers.

News Services: AP, CNN Newsource, CBS Newspath.

Ownership: Raycom Media Inc. (Group Owner).

Began Operation: January 13, 1953. Sale to Evening News Assn. by Gene Autry & associates approved by FCC May 21, 1969 (Television Digest, Vol. 9:15, 20). Sale to Knight-Ridder approved by FCC January 13, 1986 (Vol. 26:3). Sale to News Press & Gazette Co. approved by FCC April 26, 1989 (Vol. 29:9). Sale to New Vision Television approved by FCC December 27, 1993. Sale to Ellis Communications approved by FCC February 10, 1995 (Vol. 34:48; 35:14). Sale to present owner by Ellis Communications approved by FCC July 26, 1996.

Represented (sales): Harrington, Righter & Parsons Inc.

Represented (legal): Covington & Burling.

Personnel:

Jim Arnold, General Manager.

Adam Weyne, General Sales Manager.

John Overmyer, National Sales Manager.

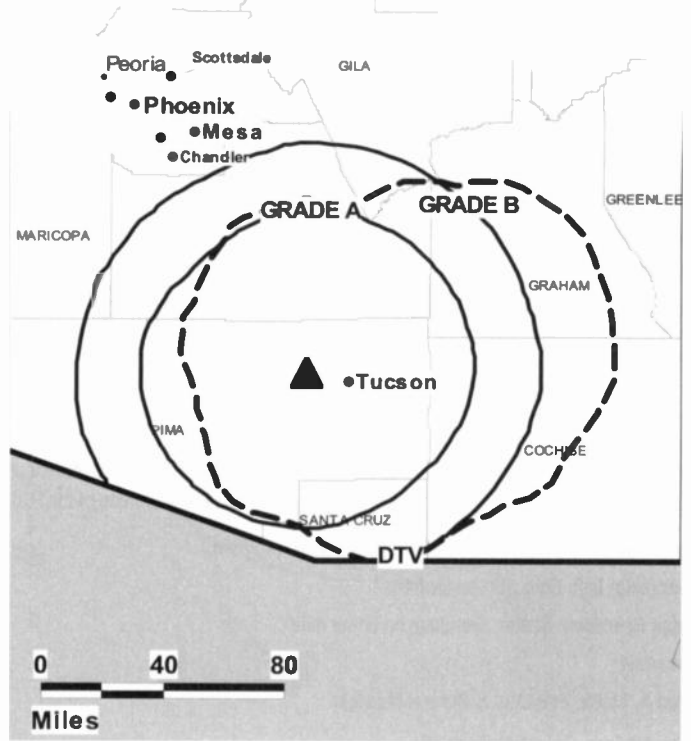
Bob Gaff, Operations Manager.

Chuck Amy, Chief Engineer.

Bob Smith, News Director.

Michelle Deffes, Business Manager.

KOLD-TV BPCT-19900726KF GRANTED: 1/25/1991



© 2007 Warren Communications News

Amy Przytula, Marketing Director.

Highest 30 Sec. Rate: \$1000.

City of License: Tucson. **Station DMA:** Tucson (Sierra Vista), AZ. **Rank:** 70.

Circulation © 2006 Nielsen. Coverage based on Nielsen study.

| GrandTotal | Cable | Non-cable | Total |
|-----------------------------------|---------------|---------------|---------------|
| | TV Households | TV Households | TV Households |
| Estimated Station Totals * | 273,190 | 228,320 | 501,510 |
| Average Weekly Circulation (2006) | 167,379 | 113,139 | 280,518 |
| Average Daily Circulation (2006) | | | 142,792 |

| Station DMA Total | Cable | Non-cable | Total |
|-----------------------------------|---------------|---------------|---------------|
| | TV Households | TV Households | TV Households |
| Estimated Station Totals * | 245,150 | 177,330 | 422,480 |
| Average Weekly Circulation (2006) | 163,566 | 110,029 | 273,595 |
| Average Daily Circulation (2006) | | | 138,603 |

| Other DMA Total | Cable | Non-cable | Total |
|-----------------------------------|---------------|---------------|---------------|
| | TV Households | TV Households | TV Households |
| Estimated Station Totals * | 28,040 | 50,990 | 79,030 |
| Average Weekly Circulation (2006) | 3,813 | 3,110 | 6,923 |
| Average Daily Circulation (2006) | | | 4,189 |

*Estimated station totals are sums of the Nielsen TV and Cable TV household estimates for each county in which the station registers viewing of more than 5% as per the Nielsen Survey Methods.

KTTU-DT
Ch. 19

Network Service: MNT.

Licensee: KTTU Inc., 400 S. Record St., 16th Floor, Dallas, TX 75202.

Studio: 1855 N. 6th Ave., Tucson, AZ 85705.

Mailing Address: 1855 N. 6th Ave., Tucson, AZ 85705.

Phone: 520-624-0180; 520-629-7185.

Web Site: <http://www.kttu.com>

Technical Facilities: Channel No. 19 (500-506 MHz). Authorized power: 480-kw max. visual. Antenna: 3684-ft above av. terrain, 174-ft. above ground, 8724-ft. above sea level.

| | | | |
|-----------|------|-----|-----|
| Latitude | 32° | 24' | 56" |
| Longitude | 110° | 42' | 50" |

Note: Latitude and longitude coordinates shown are based on the North American Datum of 1927 (NAD 27) as currently required by the Mass Media Bureau of the FCC.

Multichannel TV Sound: Stereo and separate audio program.

Ownership: Belo Corp. (Group Owner).

Began Operation: Station operating; no on-air date

Personnel:

Tod A. Smith, President & General Manager.

Lou Medran, Operations Manager.

Claudia Montgomery, General Sales Manager.

Michael Hornfeck, Local Sales Manager.

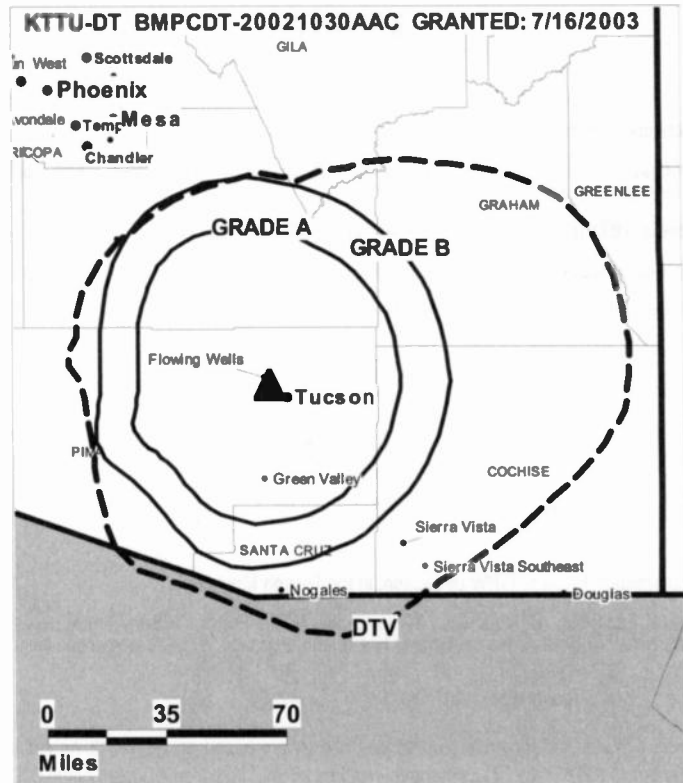
Jim Watson, National Sales Manager.

Bob Richardson, News Director.

Roy Mitchell, Chief Engineer.

Betsy Green, Marketing Director.

Don Abbot, Production Manager.



© 2007 Warren Communications News

Bob Lee, Community Relations Coordinator.

Rates: On request.

City of License: Tucson. **Station DMA:** Tucson (Sierra Vista), AZ. **Rank:** 70.

Nielsen Data: Not available.

KTTU-TV
Ch. 18

Network Service: MNT.

Licensee: KTTU Inc., 400 S. Record St., 16th Floor, c/o Belo Corp., Dallas, TX 75202.

Studio: 1855 N. 6th Ave., Tucson, AZ 85705.

Mailing Address: 1855 N. 6th Ave., Tucson, AZ 85705.

Phone: 520-624-0180. **Fax:** 520-629-7185.

Web Site: <http://www.kttu.com>

Technical Facilities: Channel No. 18 (494-500 MHz). Authorized power: 2510-kw max. visual, 251-kw aural. Antenna: 1970-ft above av. terrain, 200-ft. above ground, 4560-ft. above sea level.

Latitude 32° 14' 55"
Longitude 110° 06' 57"

Transmitter: Tucson Mountains.

Digital Facilities: Channel No. 19 (500-506 MHz). Power: 480-kw max. visual. Antenna: 3684-ft above av. terrain, 174-ft. above ground, 8724-ft. above sea level.

Latitude 32° 24' 56"
Longitude 110° 42' 50"

FCC Digital File Number: BPCDT-19991029ACC. Granted: July 16, 2003.

Note: Latitude and longitude coordinates shown are based on the North American Datum of 1927 (NAD 27) as currently required by the Mass Media Bureau of the FCC.

Satellite Earth Station: Transmitter Harris; 1 Comtech/1 RCA/Unknown Vendors for 3, 5-meter C/Ku-band; Standard/Agile Dmn/General Instrument receivers.

LMA: Local marketing agreement with KMSB-TV (F), Tucson.

Ownership: Belo Corp. (Group Owner).

Began Operation: December 31, 1984.

Represented (sales): TeleRep Inc.

Represented (legal): Wiley, Rein & Fielding.

Represented (engineering): Smith & Fisher.

Personnel:

Tod A. Smith, President & General Manager.

Lou Medran, Operations Manager.

Claudia Montgomery, General Sales Manager.

Michael Hornfeck, Local Sales Manager.

Jim Watson, National Sales Manager.

Bob Richardson, News Director.

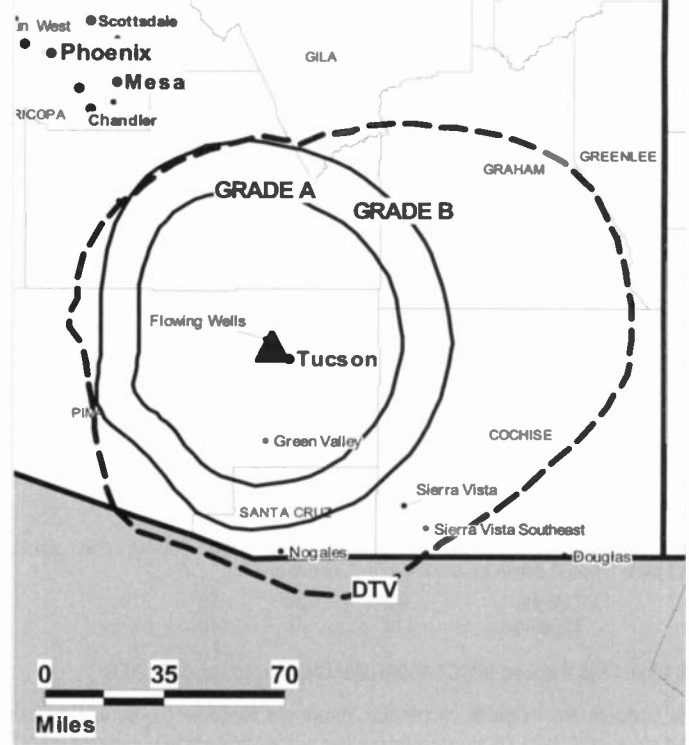
Roy Mitchell, Chief Engineer.

Betsy Green, Marketing Director.

Don Abbot, Production Manager.

Bob Lee, Community Relations Coordinator.

KTTU-TV BMPCT-19840522KI GRANTED: 7/31/1984



© 2007 Warren Communications News

Highest 30 Sec. Rate: \$120.

City of License: Tucson. **Station DMA:** Tucson (Sierra Vista), AZ. **Rank:** 70.

Circulation © 2006 Nielsen. Coverage based on Nielsen study.

| GrandTotal | Cable TV Households | Non-cable TV Households | Total TV Households |
|-----------------------------------|---------------------|-------------------------|---------------------|
| Estimated Station Totals * | 245,150 | 228,320 | 473,470 |
| Average Weekly Circulation (2006) | 55,647 | 47,219 | 102,866 |
| Average Daily Circulation (2006) | | | 32,603 |
| Station DMA Total | Cable TV Households | Non-cable TV Households | Total TV Households |
| Estimated Station Totals * | 245,150 | 177,330 | 422,480 |
| Average Weekly Circulation (2006) | 55,647 | 44,262 | 99,909 |
| Average Daily Circulation (2006) | | | 31,991 |
| Other DMA Total | Cable TV Households | Non-cable TV Households | Total TV Households |
| Estimated Station Totals * | 0 | 50,990 | 50,990 |
| Average Weekly Circulation (2006) | 0 | 2,957 | 2,957 |
| Average Daily Circulation (2006) | | | 612 |

*Estimated station totals are sums of the Nielsen TV and Cable TV household estimates for each county in which the station registers viewing of more than 5% as per the Nielsen Survey Methods.

KVOA
Ch. 4

Network Service: NBC.

Licensee: KVDA Communications Inc., 134 Columbus St., Charleston, SC 29403.

Studio: 209 W. Elm St., Tucson, AZ 85705.

Mailing Address: PD Box 5188, Tucson, AZ 85703.

Phone: 520-792-2270; 520-624-2477. **Fax:** 520-620-1309.

E-mail: gnielsen@kvoa.com

Web Site: http://www.kvoa.com

Technical Facilities: Channel No. 4 (66-72 MHz). Authorized power: 35-kw visual, 6.92-kw aural. Antenna: 3683-ft above av. terrain, 159-ft. above ground, 8701-ft. above sea level.

Latitude 32° 24' 56"
Longitude 110° 42' 48.5"

Transmitter: Mount Bigelow, 18-mi. NE of Tucson.

Digital Facilities: Channel No. 23 (524-530 MHz). Power: 200-kw max. visual. Antenna: 3636-ft above av. terrain, 170-ft. above ground.

Latitude 32° 24' 56"
Longitude 110° 42' 49"

FCC Digital File Number: BPCDT-19991028ACN. Granted: June 15, 2000.

Note: Latitude and longitude coordinates shown are based on the North American Datum of 1927 (NAD 27) as currently required by the Mass Media Bureau of the FCC.

Multichannel TV Sound: Stereo only.

Satellite Earth Stations: Transmitter Harris; Harris, 6.1-meter Ku-band; SatCom, 7-meter C-band; RCA Americom, 4.5-meter Ku-band; Harris, 4.5-meter Ku-band; Comtech, 5-meter KC-band; Standard Communications, Dmni receivers.

SNG Mobile Dish: Andrew, 2.6-meter Ku-band.

News Services: NBC News Channel, CNN Newsource, AP.

Ownership: Evening Post Publishing Co. (Group Owner).

Began Operation: September 27, 1953. Sale to present owner by H & C Communications approved by FCC October 28, 1993. Sale to H & C Communications by Donald R. Diamond, Richard L. Block, et al., approved by FCC June 28, 1982. Sale to Donald R. Diamond, Richard L. Block, et al., by Pulitzer Publishing approved by FCC November 24, 1972. Sale to Pulitzer Publishing by WGAL TV (Steinman) approved by FCC July 31, 1968. Sale to WGAL-TV Alvarado Television Co. Inc. approved by FCC January 23, 1963. Merger with KDAT-TV, Albuquerque approved by FCC September 30, 1959. Sale to Clinton McKinnon by A. M. Caldwell, Walter Stiles & associates approved by FCC February 6, 1957.

Represented (sales): Millennium Sales & Marketing.

Represented (legal): Dow, Lohnes & Albertson PLLC.

Represented (engineering): Denny & Associates PC.

Personnel:

Gary Nielsen, President & General Manager.

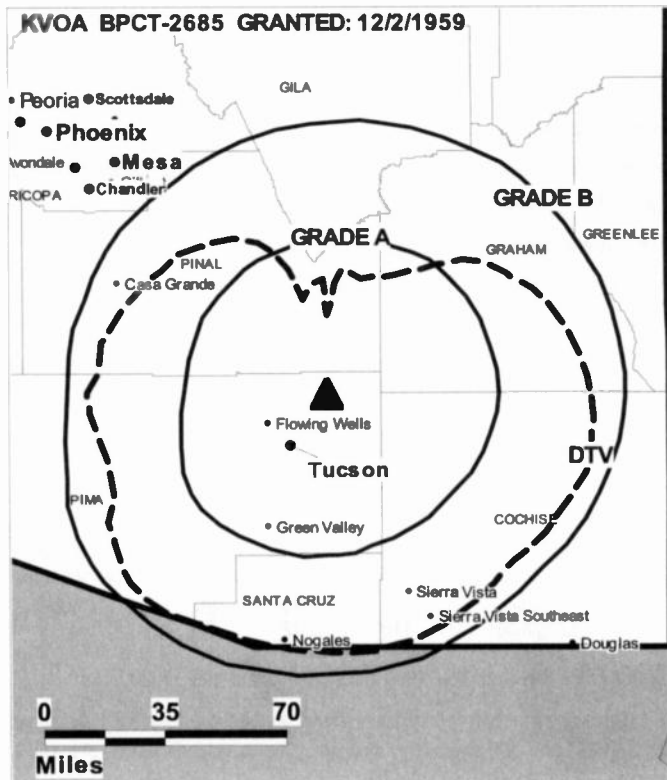
Ed Ortelli, General Sales Manager.

Evan Pappas, Local Sales Manager.

Lisa Contreras, News Director.

Ralph S. Turk, Chief Engineer.

Linda Tremmelling, Business Manager.



© 2007 Warren Communications News

Jodi Thompson, Promotion Director.

David Kerrigan, Production Manager.

Dottie Diaz, Traffic Manager.

Rates: Dn request.

City of License: Tucson. **Station DMA:** Tucson (Sierra Vista), AZ. **Rank:** 70.

Circulation © 2006 Nielsen. Coverage based on Nielsen study.

| GrandTotal | Cable TV Households | Non-cable TV Households | Total TV Households |
|-----------------------------------|---------------------|-------------------------|---------------------|
| Estimated Station Totals * | 273,190 | 228,320 | 501,510 |
| Average Weekly Circulation (2006) | 172,235 | 103,074 | 275,309 |
| Average Daily Circulation (2006) | | | 144,404 |
| Station OMA Total | Cable TV Households | Non-cable TV Households | Total TV Households |
| Estimated Station Totals * | 245,150 | 177,330 | 422,480 |
| Average Weekly Circulation (2006) | 168,029 | 98,383 | 266,412 |
| Average Daily Circulation (2006) | | | 139,662 |
| Other OMA Total | Cable TV Households | Non-cable TV Households | Total TV Households |
| Estimated Station Totals * | 28,040 | 50,990 | 79,030 |
| Average Weekly Circulation (2006) | 4,206 | 4,691 | 8,897 |
| Average Daily Circulation (2006) | | | 4,742 |

*Estimated station totals are sums of the Nielsen TV and Cable TV household estimates for each county in which the station registers viewing of more than 5% as per the Nielsen Survey Methods.

**KVOA-DT
Ch. 23**

Network Service: NBC.

Licensee: KVOA Communications Inc., Box 5188, Tucson, AZ 85703.

Studio: 209 W. Elm St., Tucson, AZ 85705.

Mailing Address: PO Box 5188, Tucson, AZ 85703.

Phone: 520-792-2270; 520-624-2477. **Fax:** 520-620-1309.

E-mail: gnielsen@kvoa.com

Web Site: http://www.kvoa.com

Technical Facilities: Channel No. 23 (524-530 MHz). Authorized power: 200-kw max. visual. Antenna: 3636-ft above av. terrain, 170-ft. above ground.

| | | | |
|-----------|------|-----|-----|
| Latitude | 32° | 24' | 56" |
| Longitude | 110° | 42' | 49" |

Requests modification of CP for change to 650-kw visual, 3681-ft above av. terrain, 181-ft. above ground, 8731-ft. above sea level; lat. 32° 24' 56", long. 110° 42' 50", BMPCDT-20031010ADG.

Note: Latitude and longitude coordinates shown are based on the North American Datum of 1927 (NAD 27) as currently required by the Mass Media Bureau of the FCC.

Ownership: Evening Post Publishing Co. (Group Owner).

Began Operation: December 31, 2002.

Represented (sales): Millennium Sales & Marketing.

Personnel:

Gary Nielsen, President & General Manager.

Jodi Thompson, Promotion Director.

Ed Ortelli, General Sales Manager.

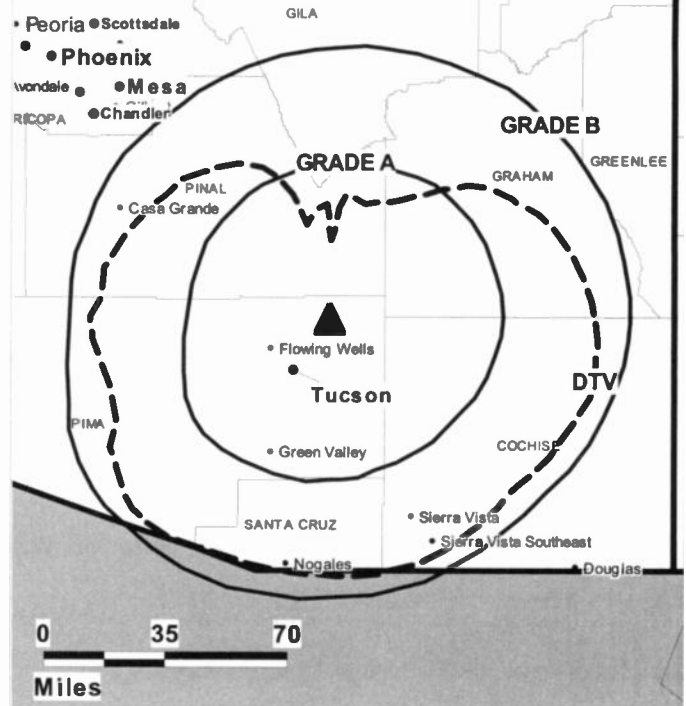
Evan Pappas, Local Sales Manager.

Lisa Contreras, News Director.

Ralph Turk, Chief Engineer.

Linda Tremmelling, Business Manager.

KVOA-DT BPCDT-19991028ACN GRANTED: 6/15/2000



© 2007 Warren Communications News

Dave Kerrigan, Production Manager.

Ootile Olaz, Traffic Manager.

Rates: On request.

City of License: Tucson. **Station OMA:** Tucson (Sierra Vista), AZ. **Rank:** 70.

Nielsen Data: Not available.

KSWT
Ch. 13

Network Service: CBS.

Licensee: Pappas Arizona License LLC, 5111 McKinley Ave., Fresno, CA 93727.

Studios: 1301 S. 3rd Ave., Yuma, AZ 85364; 1681 W. Main St., Suite 316, El Centro, CA 92243.

Mailing Address: 1301 S. 3rd Ave., Yuma, AZ 85364.

Phone: 928-782-5113. **Fax:** 928-782-0866.

E-mail: awyatt@kswt.com

Web Site: http://www.kswt.com

Technical Facilities: Channel No. 13 (210-216 MHz). Authorized power: 316-kw visual, 31.6-kw aural. Antenna: 1560-ft above av. terrain, 403-ft. above ground, 2528-ft. above sea level.

Latitude 33° 03' 17.4"
Longitude 114° 49' 34.2"

Transmitter: Black Mountain, 17.5-mi. N of Ogilby, CA.

Digital Facilities: Channel No. 16 (482-488 MHz). Power: 196-kw max. visual. Antenna: 1457-ft above av. terrain, 302-ft. above ground.

Latitude 33° 03' 17"
Longitude 114° 49' 34"

FCC Digital File Number: BPCDT-19991028ABD. Granted: August 24, 2001.

Note: Latitude and longitude coordinates shown are based on the North American Datum of 1927 (NAD 27) as currently required by the Mass Media Bureau of the FCC.

Multichannel TV Sound: Stereo only.

Satellite Earth Stations: Harris, 7-meter C-band; M/A-Corn, 4.2-meter Ku-band; M/A-Corn, Harris, Drexel receivers.

News Services: AP, CBS Newspath.

Ownership: Pappas Telecasting Companies (Group Owner).

Began Operation: December 3, 1963. Transfer to Azteca America Stations Group LLC by Harry J. Pappas approved by FCC March 20, 2001 but never consummated. Sale to present owner by Eclipse Media LLC approved by FCC May 31, 2000 (Television Digest, Vol. 40:18). Sale to Eclipse Media LLC by KB Media Inc. approved by FCC September 26, 1997. Sale to KB Media Inc. by Beacon Communications approved by FCC May 2, 1991. Sale to Beacon Communications by Service Broadcasters approved by FCC July 27, 1983. Sale to Service by Robert W. Crites, et al., approved by FCC October 19, 1977. Previous sale by Combined Communications approved by FCC August 2, 1973 (Vol. 12:41; 13:33). Merger with KTAR Broadcasting to form Combined Communications Corp. approved by FCC October 22, 1969. Previous sale by Robert W. Crites and John & Helen Noga approved by FCC January 19, 1967.

Represented (sales): Continental Television Sales.

Represented (legal): O'Melveny & Myers LLP.

Personnel:

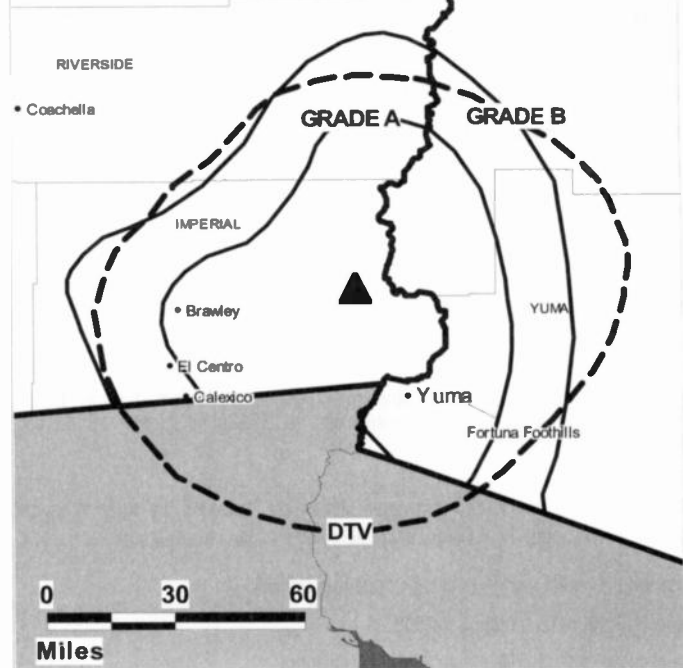
Andrew Wyatt, General Manager & General Sales Manager.

Charles Bartel, Local Sales Manager.

Jeff Osgang, News Director.

KSWT BPCT-5063 GRANTED: 8/15/1977

- Twentynine Palms Base
- Twentynine Palms



Ooug Melanson, Chief Engineer.

Sherry Nolasco, Business Manager.

Gail Chango, Program Director & Traffic Manager.

Louis Chavez, Promotion Director & Production Manager.

Highest 30 Sec. Rate: \$375.

City of License: Yuma. **Station OMA:** Yuma, AZ-El Centro, CA. **Rank:** 167.

Circulation © 2006 Nielsen. Coverage based on Nielsen study.

| GrandTotal | Cable TV Households | Non-cable TV Households | Total TV Households |
|-----------------------------------|------------------------|----------------------------|------------------------|
| Estimated Station Totals * | 49,830 | 53,340 | 103,170 |
| Average Weekly Circulation (2006) | 24,583 | 12,193 | 36,776 |
| Average Daily Circulation (2006) | | | 17,544 |
| Station DMA Total | Cable TV Households | Non-cable TV Households | Total TV Households |
| Estimated Station Totals * | 49,830 | 53,340 | 103,170 |
| Average Weekly Circulation (2006) | 24,583 | 12,193 | 36,776 |
| Average Daily Circulation (2006) | | | 17,544 |

*Estimated station totals are sums of the Nielsen TV and Cable TV household estimates for each county in which the station registers viewing of more than 5% as per the Nielsen Survey Methods.

KSWT-DT

Ch. 16

Network Service: CBS.

Grantee: Pappas Arizona License LLC, 5111 McKinley Ave., Fresno, CA 93727.

Studios: 1301 S. 3rd Ave., Yuma, AZ 85364; 1681 W. Main St., Suite 316, El Centro, CA 92243.

Mailing Address: 1301 S. 3rd Ave., Yuma, AZ 85364.

Phone: 928-782-5113. **Fax:** 928-783-0866.

E-mail: awyatt@kswt.com

Web Site: http://www.kswt.com

Technical Facilities: Channel No. 16 (482-488 MHz). Authorized power: 196-kw max. visual. Antenna: 1457-ft above av. terrain, 302-ft. above ground.

| | | | |
|-----------|------|-----|-----|
| Latitude | 33° | 03' | 17" |
| Longitude | 114° | 49' | 34" |

Note: Latitude and longitude coordinates shown are based on the North American Datum of 1927 (NAD 27) as currently required by the Mass Media Bureau of the FCC.

Ownership: Pappas Telecasting Companies (Group Owner).

Began Operation: May 1, 2002. Station operating under Special Temporary Authority at 50.9-kw max. visual.

Represented (sales): Continental Television Sales.

Personnel:

Andrew Wyatt, General Manager & General Sales Manager.

Charles Bartel, Local Sales Manager.

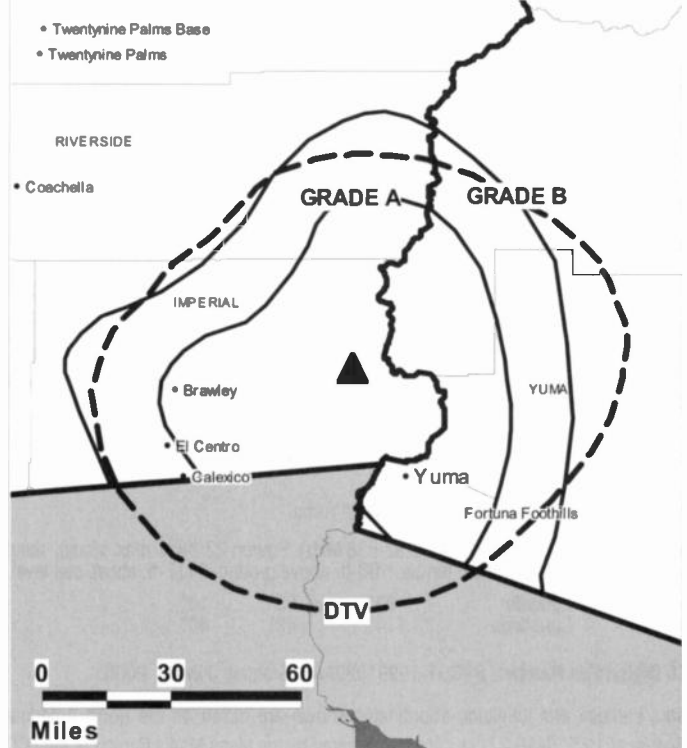
Jeff Osgang, News Director.

Doug Melanson, Chief Engineer.

Sherry Nolasco, Business Manager.

Gail Chango, Program Director & Traffic Manager.

KSWT-DT BPCDT-19991028ABD GRANTED: 8/24/2001



© 2007 Warren Communications News

Louis Chavez, Promotion Director & Production Manager.

Rates: On request.

City of License: Yuma. **Station DMA:** Yuma, AZ-El Centro, CA. **Rank:** 167.

Nielsen Oata: Not available.

KYMA
Ch. 11

Network Service: NBC.

Licensee: Yuma Broadcasting Co., 1500 Foremaster Lane, Las Vegas, NV 89101.

Studio: 1385 S. Pacific Ave., Yuma, AZ 85365.

Mailing Address: PO Box 550, Yuma, AZ 85364.

Phone: 928-782-1111; 800-944-6101. **Fax:** 928-782-5401.

E-mail: pheeink@kyma.com

Web Site: http://www.kyma.com

Technical Facilities: Channel No. 11 (198-204 MHz). Authorized power: 316-kw visual, 63.2-kw aural. Antenna: 1617-ft above av. terrain, 518-ft. above ground, 2536-ft. above sea level.

Latitude 33° 03' 10"
Longitude 114° 49' 40"

Transmitter: Black Mountain, 25-mi. NW of Yuma.

Digital Facilities: Channel No. 41 (632-638 MHz). Power: 22.2-kw max. visual, aural. Antenna: 1207-ft above av. terrain, 100-ft. above ground, 2117-ft. above sea level.

Latitude 33° 03' 10"
Longitude 114° 49' 40"

FCC Digital File Number: BPCDT-19991029AAZ. Granted: July 06, 2006.

Note: Latitude and longitude coordinates shown are based on the North American Datum of 1927 (NAD 27) as currently required by the Mass Media Bureau of the FCC.

Satellite Earth Stations: Transmitter Harris; Standard Communications, 3-meter Ku-band; Andrew, 4.7-meter Ku-band.

Ownership: Sunbelt Communications Co. (Group Owner).

Began Operation: January 22, 1988.

Represented (sales): Blair Television.

Represented (legal): Cheryl Buchanan.

Represented (engineering): Lohnes & Culver.

Personnel:

Paul Heebink, General Manager.

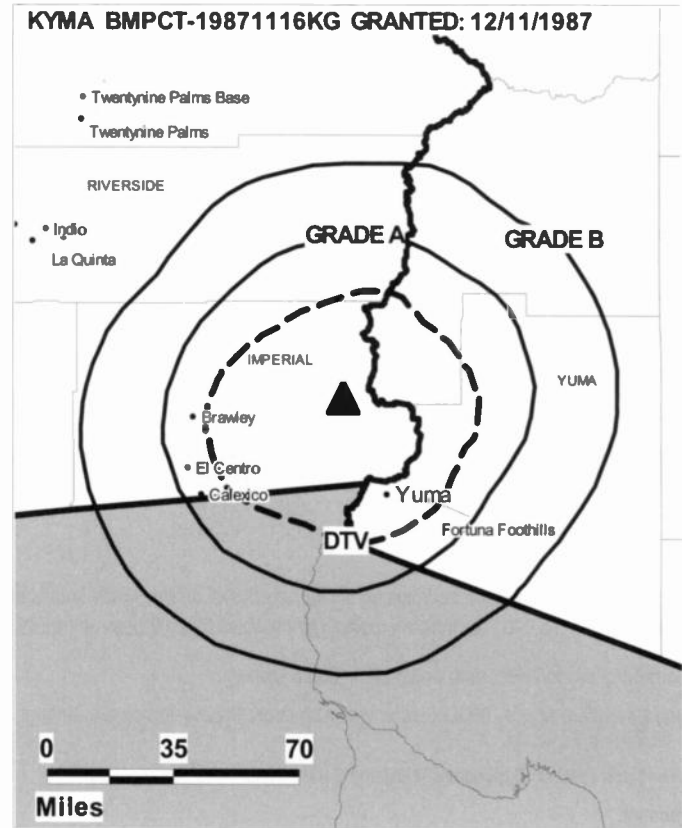
R. J. Russell, Operations & Engineering Manager.

Jim Howell, News Director.

Vicki Quiroz, Production Manager.

Alfonso Charles, Creative Services Director.

Highest 30 Sec. Rate: \$1200.



© 2007 Warren Communications News

City of License: Yuma. **Station DMA:** Yuma, AZ-El Centro, CA. **Rank:** 167.

Circulation © 2006 Nielsen. Coverage based on Nielsen study.

| GrandTotal | Cable TV Households | Non-cable TV Households | Total TV Households |
|-----------------------------------|------------------------|----------------------------|------------------------|
| Estimated Station Totals * | 49,830 | 53,340 | 103,170 |
| Average Weekly Circulation (2006) | 28,532 | 15,111 | 43,643 |
| Average Daily Circulation (2006) | | | 25,824 |

| Station DMA Total | Cable TV Households | Non-cable TV Households | Total TV Households |
|-----------------------------------|------------------------|----------------------------|------------------------|
| Estimated Station Totals * | 49,830 | 53,340 | 103,170 |
| Average Weekly Circulation (2006) | 28,532 | 15,111 | 43,643 |
| Average Daily Circulation (2006) | | | 25,824 |

*Estimated station totals are sums of the Nielsen TV and Cable TV household estimates for each county in which the station registers viewing of more than 5% as per the Nielsen Survey Methods.

KYMA-DT

Ch. 41

Network Service: NBC.

Grantee: Yuma Broadcasting Co., 1500 Foremaster Lane, Las Vegas, NV 89101.

Studio: 1385 S. Pacific Ave., Yuma, AZ 85365.

Mailing Address: PO Box 550, Yuma, AZ 85364.

Phone: 928-782-1111; 800-944-6101. **Fax:** 928-782-5401.

E-mail: phebink@kyma.com

Web Site: <http://www.kyma.com>

Technical Facilities: Channel No. 41 (632-638 MHz). Authorized power: 22.2-kw max. visual, aural. Antenna: 1207-ft above av. terrain, 100-ft. above ground, 2117-ft. above sea level.

| | | | |
|-----------|------|-----|-----|
| Latitude | 33° | 03' | 10" |
| Longitude | 114° | 49' | 40" |

Note: Latitude and longitude coordinates shown are based on the North American Datum of 1927 (NAD 27) as currently required by the Mass Media Bureau of the FCC.

Ownership: Sunbelt Communications Co. (Group Owner).

Began Operation: February 1, 2002. Station operating under Special Temporary Authority at 5.33-kw max. visual.

Represented (sales): Blair Television.

Personnel:

Paul Heebink, General Manager.

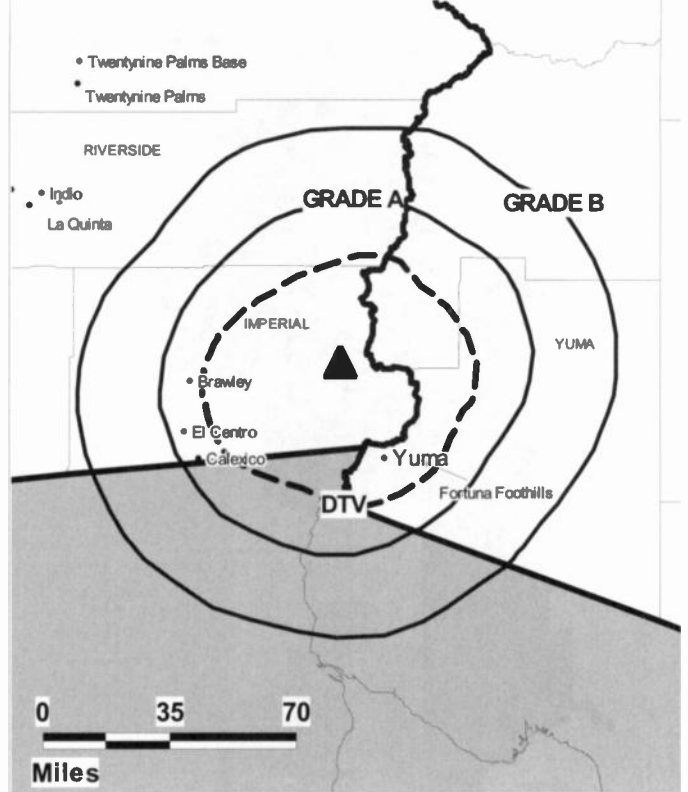
R. J. Russell, Operations & Engineering Manager.

Jim Howell, News Director.

Vicki Quiroz, Production Manager.

Afonso Charles, Creative Services Director.

KYMA-DT BMPCDT-20060616ABY GRANTED: 7/6/2006

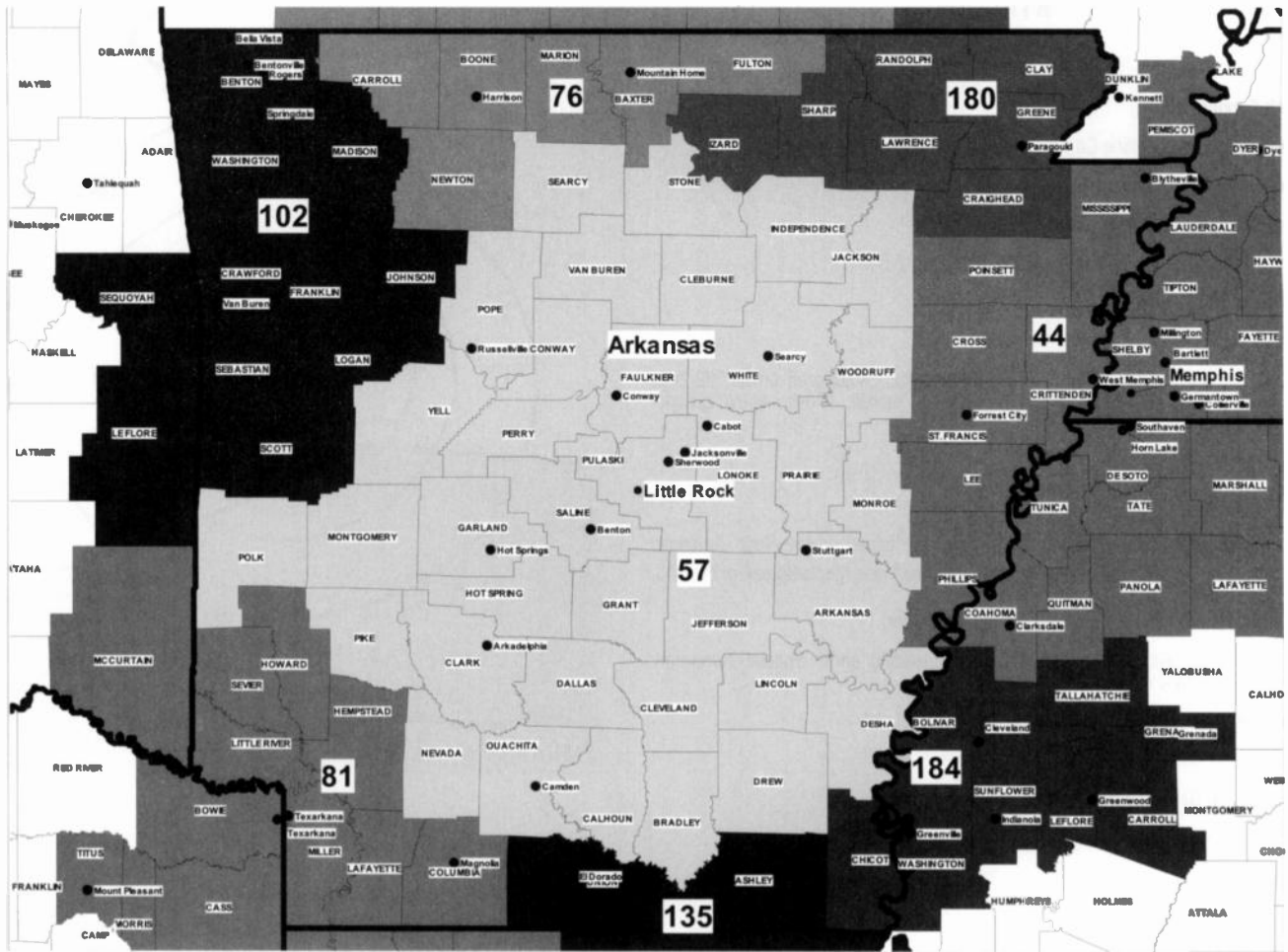


© 2007 Warren Communications News

Rates: On request.

City of License: Yuma. **Station DMA:** Yuma, AZ-El Centro, CA. **Rank:** 167.

Nielsen Data: Not available.



© 2007 Warren Communications News

| MARKET | NIelsen DMA TV HOUSEHOLDS | RANK | MARKET AREA COMMERCIAL STATIONS |
|---|---------------------------|------|--|
| Memphis, TN | 664,290 | 44 | WBUY-DT (41); WBUY-TV (40); WHBQ-DT (53); WHBQ-TV (13); WLMT (30); WLMT-DT (31); WMC-DT (52); WMC-TV (5); WPTY-DT (25); WPTY-TV (24); WPXX-DT (51); WPXX-TV (50); WREG-DT (28); WREG-TV (3) |
| Little Rock-Pine Bluff, AR | 539,900 | 57 | KARK-DT (32); KARK-TV (4); KASN (38); KASN-DT (39); KATV (7); KATV-DT (22); KKYK-DT (49); KLRT-DT (30); KLRT-TV (16); KTHV (11); KTHV-DT (12); KVTH (26); KVTN (25); KVTN-DT (24); KWBF (42); KWBF-DT (44) |
| Springfield, MO | 402,310 | 76 | KOLR (10); KOLR-DT (52); KSFX-DT (28); KSFX-TV (27); KSPR (33); KSPR-DT (19); KWBM (31); KYTV (3); KYTV-DT (44) |
| Shreveport, LA | 381,200 | 81 | KMSS-DT (34); KMSS-TV (33); KPXJ-DT (21); KSHV (45); KSHV-DT (44); KSLA-DT (17); KSLA-TV (12); KTAL-DT (15); KTAL-TV (6); KTBS-DT (28); KTBS-TV (3) |
| Fort Smith-Fayetteville-Springdale-Rogers, AR | 280,510 | 102 | KFSM-DT (18); KFSM-TV (5); KFTA-DT (27); KFTA-TV (24); KHBS (40); KHBS-DT (21); KHOG-DT (15); KHOG-TV (29); KNWA-DT (50); KNWA-TV (51); KPBI (34); KSBN-DT (39); KSBN-TV (57) |
| Monroe, LA-El Dorado, AR | 178,200 | 135 | KAQY (11); KAQY-DT (57); KARD (14); KARD-DT (36); KEJB (43); KMCT-DT (38); KMCT-TV (39); KNOE-DT (7); KNOE-TV (8); KTVE (10); KTVE-DT (27) |
| Jonesboro, AR | 89,500 | 180 | KAIT (8); KAIT-DT (9); KVTJ (48) |
| Greenwood-Greenville, MS | 76,830 | 184 | WABG-DT (32); WABG-TV (6); WXVT (15); WXVT-DT (17) |

Arkansas Digital Station Totals as of October 1, 2006

| | VHF | UHF | TOTAL |
|------------------------|-----|-----|-------|
| Commercial Television | 2 | 14 | 16 |
| Educational Television | 5 | 1 | 6 |
| | 7 | 15 | 22 |

Arkansas Analog Station Totals as of October 1, 2006

| | VHF | UHF | TOTAL |
|------------------------|-----|-----|-------|
| Commercial Television | 6 | 14 | 20 |
| Educational Television | 4 | 2 | 6 |
| | 10 | 16 | 26 |

KKYK-DT

Ch. 49

Network Service: IND.

Licensee: Arkansas 49 Inc., One Shackelford Dr., Suite 400, Little Rock, AR 72211.

Studio: One Shackelford Dr., Suite 400, Little Rock, AR 72211.

Mailing Address: One Shackelford Dr., Suite 400, Little Rock, AR 72211.

Phone: 501-219-2400. **Fax:** 501-228-8000.

E-mail: lwithrow@ebcorp.net

Web Site: http://www.ebcorp.net

Technical Facilities: Channel No. 49 (680-686 MHz). Authorized power: 3020-kw max. visual. Antenna: 574-ft above av. terrain, 571-ft. above ground, 751-ft. above sea level.

| | | | |
|-----------|-----|-----|-----|
| Latitude | 33° | 16' | 19" |
| Longitude | 92° | 42' | 12" |

Holds CP for change to 1000-kw max. visual, 600-ft above av. terrain, 571-ft. above ground, 785-ft. above sea level; lat. 33° 16' 15", long. 92° 42' 14", BPCDT-20050224ABE.

Transmitter: KBSA(FM) tower.

Note: Latitude and longitude coordinates shown are based on the North American Datum of 1927 (NAD 27) as currently required by the Mass Media Bureau of the FCC.

Ownership: Equity Broadcasting Corp. (Group Owner).

Began Operation: June 21, 1999. Sale to restructured Equity Broadcasting Corp. approved by FCC August 23, 1999.

Represented (legal): Irwin, Campbell & Tannenwald PC.

Represented (engineering): Charles J. Thompson.

Personnel:

Gordon Heiges, General Manager.

Jennifer Phelps, National Sales Manager.

Ray Daugherty, Local & Regional Sales Manager.

Joan Hall, Traffic Director.

Cyndy Chambers, Promotions Director.

KKYK-DT BPCDT-20050224ABE GRANTED: 4/18/2005



© 2007 Warren Communications News

Nathan Stamp, Programming Director.

Adam Rule, Production Manager.

Deug Kriel, Public Relations Manager.

Ron Taylor, Chief Engineer.

Rates: On request.

City of License: Camden. **Station DMA:** Little Rock-Pine Bluff, AR. **Rank:** 57.

Nielsen Data: Not available.

**KEJB
Ch. 43**

Network Service: MNT.

Grantee: KM Television of El Dorado LLC, 3654 W. Jarvis Ave., Skokie, IL 60076.

Studio: 1101 N. Eleventh St., Monroe, LA 71201.

Mailing Address: 1101 N. Eleventh St., Monroe, LA 71201.

Phone: 318-322-4394. **Fax:** 318-322-8732.

E-mail: waynentry@jam.rr.com

Web Site: http://www.kejb.com

Technical Facilities: Channel No. 43 (644-650 MHz). Authorized power: 5000-kw max. visual. Antenna: 1739-ft above av. terrain, 1706-ft. above ground, 1832-ft. above sea level.

Latitude 33° 00' 41"
Longitude 92° 13' 41"

Transmitter: 6.25-mi. E of Bernice.

Note: Latitude and longitude coordinates shown are based on the North American Datum of 1927 (NAD 27) as currently required by the Mass Media Bureau of the FCC.

Ownership: KM Communications Inc. (Group Owner).

Began Operation: October 20, 2003.

Represented (legal): Irwin, Campbell & Tannenwald PC.

Represented (engineering): Cohen Dippell & Everist PC.

Personnel:

Wayne Gentry, General Manager.

Terri Egloff, Operations & Sales.

Cindy Cox, Office Manager & Sales Assistant.

Denise Norman, Traffic.

Andy Chason, Operations Director.

Diane Osbourne, Sales.

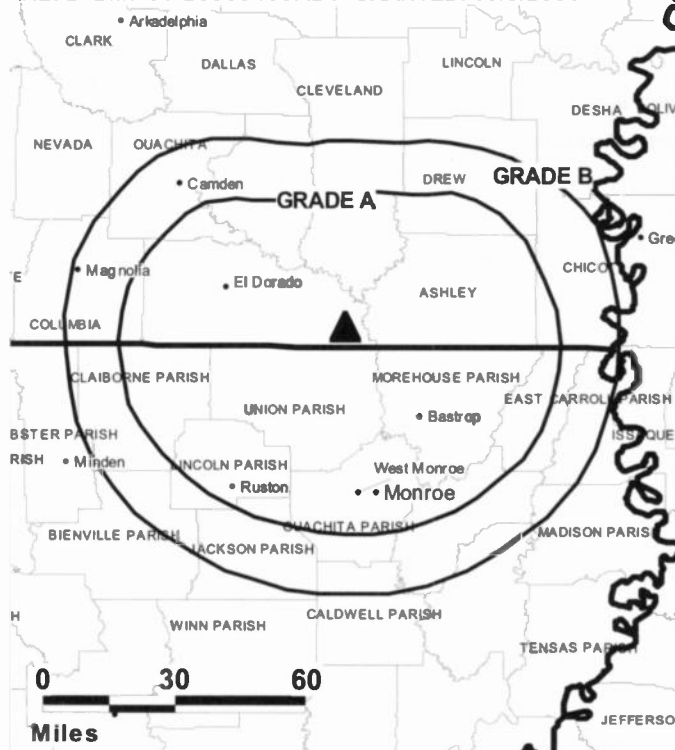
City of License: El Dorado. **Station DMA:** Monroe, LA-El Dorado, AR. **Rank:** 135.



Get the industry standard FREE —

For a no-obligation trial call 800-771-9202 or visit www.warren-news.com

KEJB BMPCT-20030430ABY GRANTED: 10/6/2003



© 2007 Warren Communications News

Circulation © 2006 Nielsen. Coverage based on Nielsen study.

| GrandTotal | Cable TV Households | Non-cable TV Households | Total TV Households |
|-----------------------------------|---------------------|-------------------------|---------------------|
| Estimated Station Totals * | 88,500 | 42,670 | 131,170 |
| Average Weekly Circulation (2006) | 15,145 | 4,345 | 19,490 |
| Average Daily Circulation (2006) | | | 4,869 |
| Station OMA Total | Cable TV Households | Non-cable TV Households | Total TV Households |
| Estimated Station Totals * | 85,680 | 42,670 | 128,350 |
| Average Weekly Circulation (2006) | 14,993 | 4,345 | 19,338 |
| Average Daily Circulation (2006) | | | 4,849 |
| Other OMA Total | Cable TV Households | Non-cable TV Households | Total TV Households |
| Estimated Station Totals * | 2,820 | 0 | 2,820 |
| Average Weekly Circulation (2006) | 152 | 0 | 152 |
| Average Daily Circulation (2006) | | | 20 |

*Estimated station totals are sums of the Nielsen TV and Cable TV household estimates for each county in which the station registers viewing of more than 5% as per the Nielsen Survey Methods.

KTVE
Ch. 10

Network Service: NBC.

Licensee: Piedmont Television of Monroe/El Dorado LLC, 7621 Little Ave., Suite 506, Charlotte, NC 28226.

Studios: 400 W. Main St., El Dorado, AR 71730; 200 Pavilion Rd., West Monroe, LA 71292.

Mailing Address: Box 4339, Monroe, LA 71203.

Phone: 318-323-1972. **Fax:** 318-322-0926.

E-mail: jhamburger@region10.com

Web Site: http://www.region10.com

Technical Facilities: Channel No. 10 (192-198 MHz). Authorized power: 316-kw visual, 63.1-kw aural. Antenna: 2000-ft above av. terrain, 1980-ft. above ground, 2106-ft. above sea level.

Latitude 33° 04' 41"
Longitude 92° 13' 40.6"

Transmitter: 0.5-mi. S of Bolding, on Missouri Pacific RR spur.

Digital Facilities: Channel No. 27 (548-554 MHz). Power: 822.8-kw max. visual. Antenna: 1909-ft above av. terrain, 1883-ft. above ground, 2008-ft. above sea level.

Latitude 33° 04' 41"
Longitude 92° 13' 41"

FCC Digital File Number: BPCDT-19991101ALF. Granted: June 20, 2002.

Note: Latitude and longitude coordinates shown are based on the North American Datum of 1927 (NAD 27) as currently required by the Mass Media Bureau of the FCC.

Multichannel TV Sound: Stereo only.

Satellite Earth Stations: Transmitter Harris; Harris, 7-meter Ku-band; Satcom Technologies, 8.3-meter C-band; Harris, 3-meter C-band; Harris, 3.5-meter Ku-band; Microdyne, Harris receivers.

News Service: AP.

Ownership: Piedmont Television Holdings LLC (Group Owner).

Began Operation: December 18, 1955. Merger of GOCOM Communications LLC with Grapevine Communications Inc. to form GOCOM Holdings LLC (now Piedmont Television Holdings LLC) approved by FCC November 1, 1999. Sale to GOCOM Communications LLC by Gocom Broadcasting Corp. approved by FCC July 11, 1997 (Television Digest, Vol. 37:37). Sale to Gocom Broadcasting Corp. by Gray Communications Systems approved by FCC June 21, 1996. Sale to Gray Communications Systems by Fuqua National Inc. approved by FCC December 4, 1967. Sale to Fuqua by William Simon and WVET-TV approved by FCC November 29, 1963 (Vol. 3:49) Transfer of 32% from Simon to WVET-TV approved by FCC September 8, 1960 (Vol. 16:34). Sale to William Simon (52%) and WVET-TV (48%) by co-equal owners Dr. Joe F. Rushton, W. C. Blewster Jr. & W. M. Bigley approved by FCC July 6, 1960 (Vol. 16:25, 28).

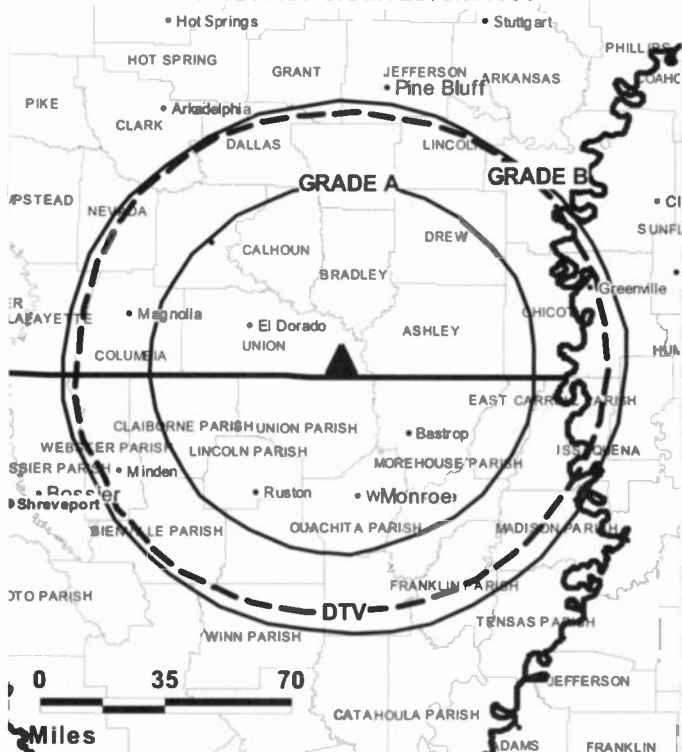
Represented (sales): Continental Television Sales.

Represented (legal): Cohn & Marks LLP.

Personnel:

- Lydia Guillory, Vice President & General Manager.
- J. D. Hammonds, Operations & Production Manager.
- Chris Tingles, General Sales Manager.
- Jeff Hamburger, News Director.

KTVE BPCT-19860238KH GRANTED: 9/9/1986



© 2007 Warren Communications News

Joe Holland, Chief Engineer.

Betty Smith, Business Director.

Esther Phillips, Promotion Director.

Tami Robinson, Traffic Manager.

City of License: El Dorado. **Station DMA:** Monroe, LA-El Dorado, AR. **Rank:** 135.

Circulation © 2006 Nielsen. Coverage based on Nielsen study.

| GrandTotal | Cable TV Households | Non-cable TV Households | Total TV Households |
|-----------------------------------|---------------------|-------------------------|---------------------|
| Estimated Station Totals * | 124,140 | 89,920 | 214,060 |
| Average Weekly Circulation (2006) | 66,366 | 28,704 | 95,070 |
| Average Daily Circulation (2006) | | | 45,029 |
| Station DMA Total | Cable TV Households | Non-cable TV Households | Total TV Households |
| Estimated Station Totals * | 88,680 | 67,700 | 156,380 |
| Average Weekly Circulation (2006) | 56,457 | 26,090 | 82,547 |
| Average Daily Circulation (2006) | | | 39,900 |
| Other DMA Total | Cable TV Households | Non-cable TV Households | Total TV Households |
| Estimated Station Totals * | 35,460 | 22,220 | 57,680 |
| Average Weekly Circulation (2006) | 9,909 | 2,614 | 12,523 |
| Average Daily Circulation (2006) | | | 5,129 |

*Estimated station totals are sums of the Nielsen TV and Cable TV household estimates for each county in which the station registers viewing of more than 5% as per the Nielsen Survey Methods.

KTVE-DT
Ch. 27

Network Service: NBC.

Grantee: Piedmont Television of Monroe/El Dorado License LLC, 7621 Little Ave., Suite 506, Charlotte, NC 28226.

Studios: 400 W. Main St., El Dorado, AR 71730; 200 Paviion Rd., West Monroe, LA 71292.

Mailing Address: Box 4339, Monroe, LA 71203.

Phone: 318-323-1972; 870-862-6651. **Fax:** 318-322-9718.

E-mail: jhamburger@region10.com

Web Site: http://www.region10.com

Technical Facilities: Channel No. 27 (548-554 MHz). Authorized power: 822.8-kw max. visual. Antenna: 1909-ft above av. terrain, 1883-ft. above ground, 2008-ft. above sea level.

| | | | |
|-----------|-----|-----|-----|
| Latitude | 33° | 04' | 41" |
| Longitude | 92° | 13' | 41" |

Note: Latitude and longitude coordinates shown are based on the North American Datum of 1927 (NAD 27) as currently required by the Mass Media Bureau of the FCC.

Ownership: Piedmont Television Holdings LLC (Group Owner).

Began Operation: Station operating under Special Temporary Authority at 1.36-kw max. visual; no on-air date

Represented (legal): Cohn & Marks LLP.

Represented (sales): Continental Television Sales.

Personnel:

Lydia Guillory, Vice President & General Manager.

J. D. Hammonds, Operations & Production Manager.

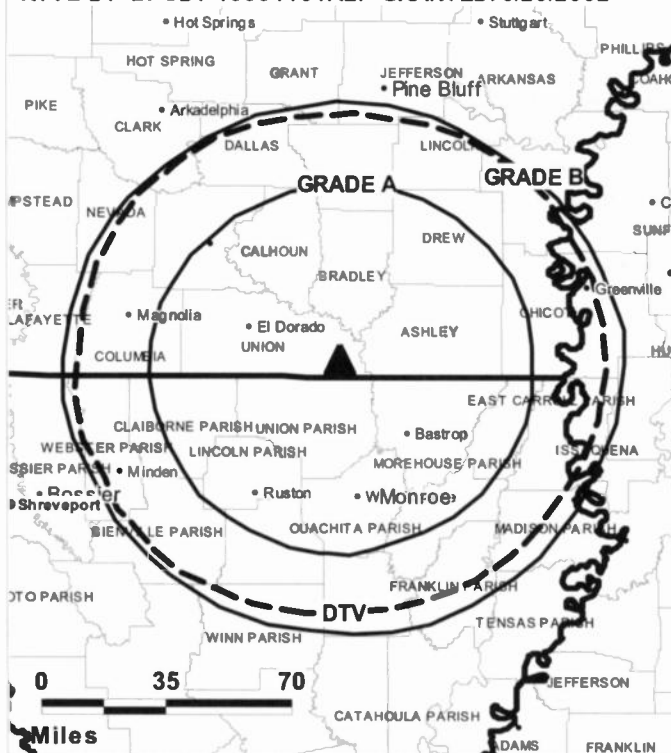
Chris Tingles, General Sales Manager.

Jeff Hamburger, News Director.

Joe Holland, Chief Engineer.

Betty Smith, Business Manager.

KTVE-DT BPCDT-19991101ALF GRANTED: 6/20/2002



© 2007 Warren Communications News

Sharon Jones, Program Director.

Esther Robinson, Promotion Director.

Tami Robinson, Traffic Manager.

City of License: El Dorado. Station DMA: Monroe, LA-El Dorado, AR. Rank: 135.

Nielsen Data: Not available.

KPBI
Ch. 34

Network Service: CW.

Licensee: TV 34 Inc., One Shackelford Dr., Suite 400, Little Rock, AR 72211.

Studio: 2786 N. College, Suite C, Fayetteville, AR 72703.

Mailing Address: One Shackelford Dr., Suite 400, Little Rock, AR 72211.

Phone: 501-219-2400. **Fax:** 501-443-4222.

Technical Facilities: Channel No. 34 (590-596 MHz). Authorized power: 454-kw max. visual. Antenna: 689-ft above av. terrain, 251-ft. above ground, 2011-ft. above sea level.

Latitude 36° 26' 30"
Longitude 93° 58' 25"

Holds CP for change to 1200-kw max. visual, 736-ft above av. terrain, 322-ft. above ground, 2022-ft. above sea level; lat. 36° 24' 41", long. 93° 57' 14", BMPCT-20040902ABL.

Transmitter: 13-mi. WSW of Berryville.

Note: Latitude and longitude coordinates shown are based on the North American Datum of 1927 (NAD 27) as currently required by the Mass Media Bureau of the FCC.

Ownership: Equity Broadcasting Corp. (Group Owner).

Began Operation: Sale to restructured Equity Broadcasting Corp. approved by FCC August 23, 1999

Represented (sales): Millennium Sales & Marketing.

Represented (legal): Irwin, Campbell & Tannenwald PC.

Personnel:

Gordon Helges, General Manager.

Ron Taylor, Chief Engineer.

Jennifer Phelps, National Sales Manager.

Ray Daugherty, Local & Regional Sales Manager.

Joan Hall, Traffic Manager.

Cyndy Chambers, Promotions Director.

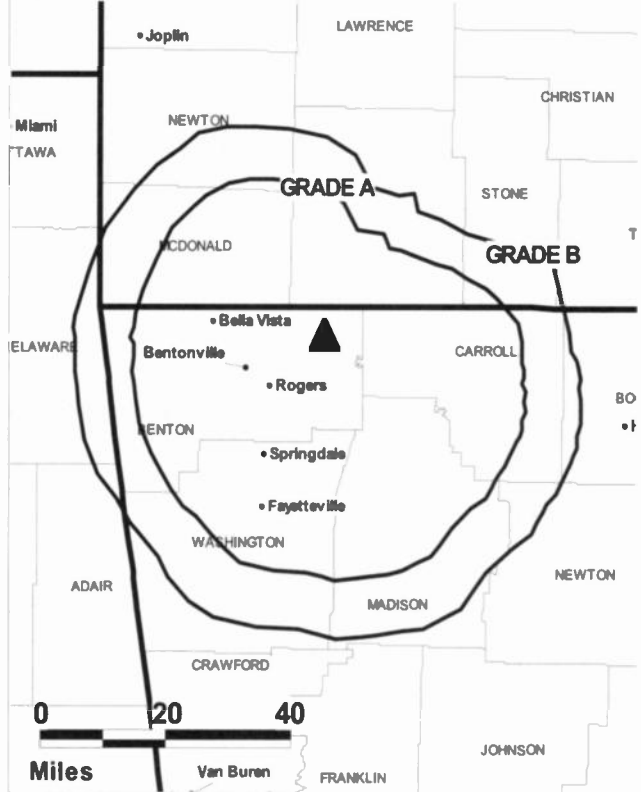
Nathan Stamp, Programming Director.

Adam Rule, Production Manager.

Doug Krile, Public Relations Manager.

Rates: On request.

KPBI BMPCT-20040902ABL GRANTED: 1/3/2005 •Springf



© 2007 Warren Communications News

City of License: Eureka Springs.

Station DMA: Fort Smith-Fayetteville-Springdale-Rogers, AR. Rank: 102.

Circulation © 2006 Nielsen. Coverage based on Nielsen study.

| GrandTotal | Cable TV Households | Non-cable TV Households | Total TV Households |
|-----------------------------------|---------------------|-------------------------|---------------------|
| Estimated Station Totals * | 140,470 | 67,230 | 207,700 |
| Average Weekly Circulation (2006) | 27,758 | 5,770 | 33,528 |
| Average Daily Circulation (2006) | | | 7,905 |
| Station DMA Total | Cable TV Households | Non-cable TV Households | Total TV Households |
| Estimated Station Totals * | 140,470 | 67,230 | 207,700 |
| Average Weekly Circulation (2006) | 27,758 | 5,770 | 33,528 |
| Average Daily Circulation (2006) | | | 7,905 |

*Estimated station totals are sums of the Nielsen TV and Cable TV household estimates for each county in which the station registers viewing of more than 5% as per the Nielsen Survey Methods.

KHOG-DT

Ch. 15

Network Service: ABC.

Licensee: KHBS Hearst-Argyle Television Inc., 2415 N. Albert Pike, Fort Smith, AR 72904.

Studio: 15 N. Church, Fayetteville, AR 72701.

Mailing Address: 15 N. Church, Fayetteville, AR 72701.

Phone: 479-521-1010. **Fax:** 479-521-9124.

E-mail: info@thetowntownchannel.com

Web Site: http://www.thetowntownchannel.com

Technical Facilities: Channel No. 15 (476-482 MHz). Authorized power: 180-kw max. visual. Antenna: 873-ft above av. terrain, 522-ft. above ground, 2310-ft. above sea level.

| | | | |
|-----------|-----|-----|-----|
| Latitude | 36° | 00' | 57" |
| Longitude | 94° | 04' | 59" |

Note: Latitude and longitude coordinates shown are based on the North American Datum of 1927 (NAD 27) as currently required by the Mass Media Bureau of the FCC.

Ownership: Hearst-Argyle Television Inc. (Group Owner).

Began Operation: August 26, 2002. High Definition.

Represented (engineering): Denny & Associates PC.

Represented (sales): Eagle Television Sales.

Personnel:

Jim Prestwood, President & General Manager.

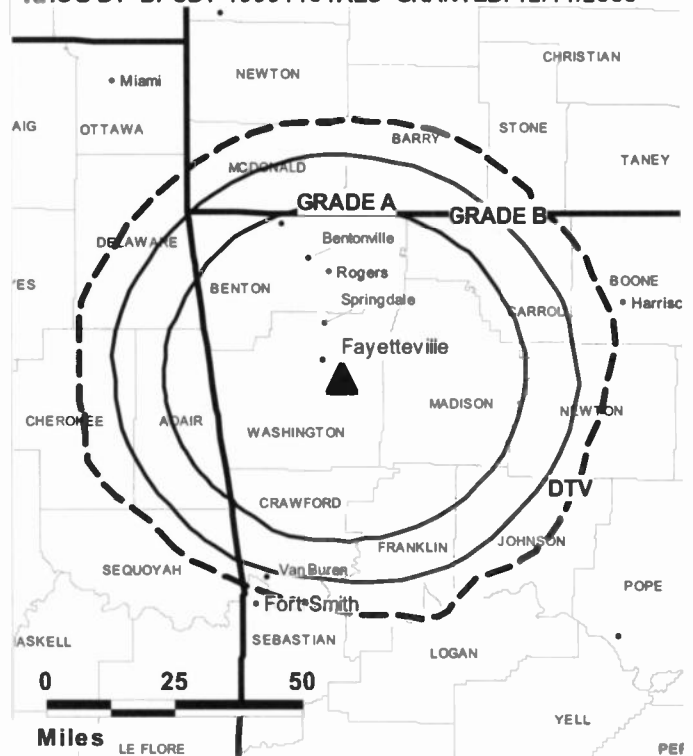
Stuart Romain, Chief Engineer.

Carolyn Rowland, Controller.

Tim Bass, Program Coordinator.

John Livingston, Promotion Director & Creative Services Director.

KHOG-DT BPCDT-19991101AES GRANTED: 12/11/2000



© 2007 Warren Communications News

Edith Schleicher, Traffic Manager.

City of License: Fayetteville.

Station DMA: Fort Smith-Fayetteville-Springdale-Rogers, AR. **Rank:** 102.

Nielsen Data: Not available.

KHOG-TV

Ch. 29

(Satellite of KHBS, Fort Smith)

Network Service: ABC.

Licensee: KHBS Hearst-Argyle Television Inc., 1325 Alrnotive Way, Suite 130, Reno, NV 89502.

Studio: 15 N. Church, Fayetteville, AR 72701.

Mailing Address: 15 N. Church, Fayetteville, AR 72701.

Phone: 479-521-1010. **Fax:** 479-521-9124.

E-mail: info@thetownchannel.com

Web Site: http://www.thetownchannel.com

Technical Facilities: Channel No. 29 (560-566 MHz). Authorized power: 1410-kw max. visual. Antenna: 873-ft above av. terrain, 522-ft. above ground, 2309-ft. above sea level.

Latitude 36° 00' 57"
Longitude 94° 04' 59"

Transmitter: Robinson Mountain, 5-mi. SE of Fayetteville.

Digital Facilities: Channel No. 15 (476-482 MHz). Power: 180-kw max. visual. Antenna: 873-ft above av. terrain, 522-ft. above ground, 2310-ft. above sea level.

Latitude 36° 00' 57"
Longitude 94° 04' 59"

FCC Digital File Number: BPCDT-19991101AES. Granted: December 08, 2000.

Note: Latitude and longitude coordinates shown are based on the North American Datum of 1927 (NAD 27) as currently required by the Mass Media Bureau of the FCC.

News Services: ABC NewsOne, AP.

Ownership: Hearst-Argyle Television Inc. (Group Owner).

Began Operation: February 8, 1969. Left air December 7, 1973. Sale to George T. Hemreich by Paul W. Milam Sr., et al., approved by FCC April 30, 1975. Resumed operation December 8, 1977 (Television Digest, Vol. 17:50). Sale to Sigma Broadcasting Inc. approved by FCC February 19, 1985. Sale to Argyle Television Inc. approved by FCC May 16, 1996 (Vol. 36:13). Argyle merged with Hearst Corp. June 2, 1997 (Vol. 37:13, 35).

Represented (sales): Eagle Television Sales.

Represented (legal): Arter & Hadden LLP.

Represented (engineering): Denny & Associates PC.

Personnel:

Jim Prestwood, President & General Manager.

Stuart Romain, Chief Engineer.

Carolyn Rowland, Controller.

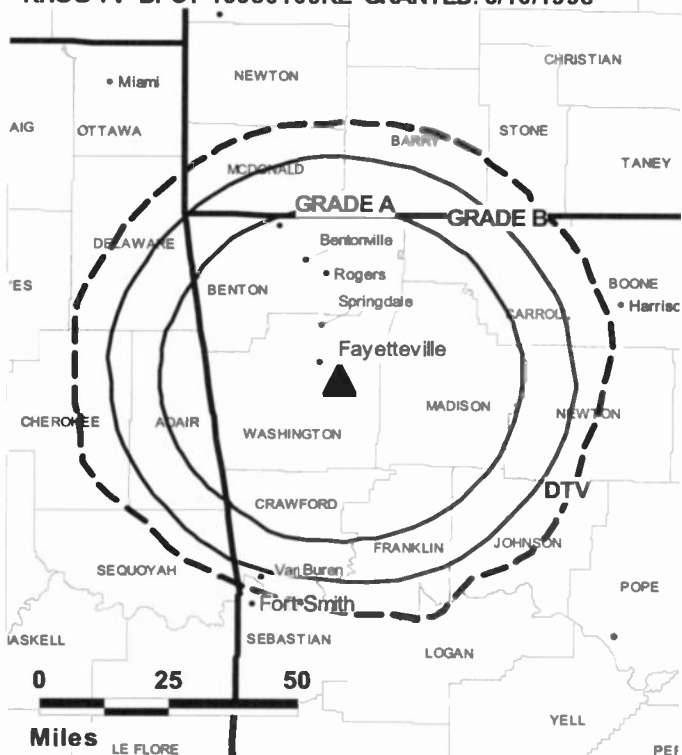
Tim Bass, Program Coordinator.

John Livingston, Promotion Director & Creative Services Director.

Edith Schleicher, Traffic Manager.

Highest 30 Sec. Rate: \$1000.

KHOG-TV BPCT-19980109KE GRANTED: 6/10/1998



© 2007 Warren Communications News

City of License: Fayetteville.

Station DMA: Fort Smith-Fayetteville-Springdale-Rogers, AR. Rank: 102.

Circulation © 2006 Nielsen. Coverage based on Nielsen study.

| GrandTotal | Cable TV Households | Non-cable TV Households | Total TV Households |
|-----------------------------------|---------------------|-------------------------|---------------------|
| Estimated Station Totals * | 94,820 | 55,520 | 150,340 |
| Average Weekly Circulation (2006) | 71,789 | 14,458 | 86,247 |
| Average Daily Circulation (2006) | | | 46,066 |
| Station OMA Total | Cable TV Households | Non-cable TV Households | Total TV Households |
| Estimated Station Totals * | 87,860 | 49,790 | 137,650 |
| Average Weekly Circulation (2006) | 69,435 | 14,149 | 83,584 |
| Average Daily Circulation (2006) | | | 44,559 |
| Other OMA Total | Cable TV Households | Non-cable TV Households | Total TV Households |
| Estimated Station Totals * | 6,960 | 5,730 | 12,690 |
| Average Weekly Circulation (2006) | 2,354 | 309 | 2,663 |
| Average Daily Circulation (2006) | | | 1,507 |

*Estimated station totals are sums of the Nielsen TV and Cable TV household estimates for each county in which the station registers viewing of more than 5% as per the Nielsen Survey Methods.

KFSM-DT

Ch. 18

Network Service: CBS.

Grantee: New York Times Management Services, 2202 N. Westshore Blvd., Suite 370, Tampa, FL 33607.

Studio: 318 N. 13th St., Fort Smith, AR 72901.

Mailing Address: Box 369, Fort Smith, AR 72902.

Phone: 479-783-3131. **Fax:** 479-783-3295.

E-mail: feedback@5news.net

Web Site: http://www.5newsonline.com

Technical Facilities: Channel No. 18 (494-500 MHz). Authorized power: 550-kw max. visual, aural. Antenna: 938-ft above av. terrain, 522-ft. above ground, 2552-ft. above sea level.

| | | | |
|-----------|-----|-----|-----|
| Latitude | 35° | 49' | 49" |
| Longitude | 94° | 09' | 24" |

Note: Latitude and longitude coordinates shown are based on the North American Datum of 1927 (NAD 27) as currently required by the Mass Media Bureau of the FCC.

Ownership: The New York Times Co. (Group Owner).

Began Operation: Station operating under Special Temporary Authority at 275-kw max. visual; no on-air date

Represented (engineering): Denny & Associates PC.

Represented (legal): Holland & Knight LLP.

Represented (sales): Continental Television Sales.

Personnel:

Van Comer, President & General Manager.

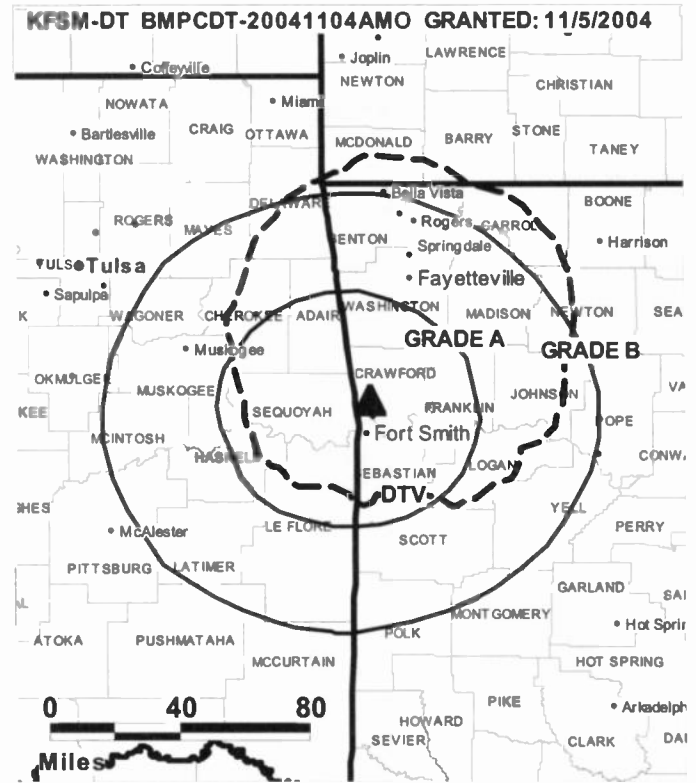
Mark LaCrue, Local Sales Manager.

Linda Kearbey, Northwest Arkansas Sales Manager.

Dale Cox, News Director.

Larry Duncan, Chief Engineer.

Jim Bell, Marketing Director.



© 2007 Warren Communications News

Mary Lee Frase, Promotion Manager.

John-Mark Scales, Production Manager.

Rose Smith, Traffic Manager.

City of License: Fort Smith.

Station DMA: Fort Smith-Fayetteville-Springdale-Rogers, AR. Rank: 102.

Nielsen Data: Not available.

KFSM-TV

Ch. 5

Network Service: CBS.

Licensee: New York Times Management Services, 2202 N. Westshore Blvd., Suite 370, Tampa, FL 33607.

Studio: 318 N. 13th St., Fort Smith, AR 72901.

Mailing Address: Box 369, Fort Smith, AR 72902.

Phone: 479-783-3131 (Fort Smith). **Fax:** 479-783-3295 (Fort Smith).

E-mail: feedback@5news.net

Web Site: http://www.5newsline.com

Technical Facilities: Channel No. 5 (76-82 MHz). Authorized power: 100-kw visual, 12.7-kw aural. Antenna: 1260-ft above av. terrain, 1173-ft. above ground, 1986-ft. above sea level.

Latitude 35° 30' 43"
Longitude 94° 21' 38"

Transmitter: 9.5-mi. NNE of Fort Smith.

Digital Facilities: Channel No. 18 (494-500 MHz). Power: 550-kw max. visual, aural. Antenna: 938-ft above av. terrain, 522-ft. above ground, 2552-ft. above sea level.

Latitude 35° 49' 49"
Longitude 94° 09' 24"

FCC Digital File Number: BMPCDT-20020502AAF. Granted: November 05, 2004.

Note: Latitude and longitude coordinates shown are based on the North American Datum of 1927 (NAD 27) as currently required by the Mass Media Bureau of the FCC.

Multichannel TV Sound: Stereo only.

Satellite Earth Stations: Transmitter Harris; Scientific-Atlanta, 7-meter C-band; Andrew, 4.6-meter Ku-band; Scientific-Atlanta receivers.

News Services: AP, CBS Newspath.

Ownership: The New York Times Co. (Group Owner).

Began Operation: December 3, 1956. Sale to George T. Hemreich & Harry Pollock-Harry Newton Co. by Salome Nakdimen as administrator for husband's estate approved by FCC February 27, 1957 & June 27, 1957 (Television Digest, Vol. 13:9, 26). Pollock's purchase of 50% from George T. Hemreich approved by FCC March 5, 1958 (Vol. 14:6, 10). Sale of 51% by Harry Pollock to Donald Reynolds (who earlier had acquired 49%) approved by FCC January 7, 1959 (Vol. 14:36, 52; 15:2). Sale to Buford Television by Donald Reynolds approved by FCC April 4, 1973 (Vol. 12:38; 13:15). Sale to present owner by Buford Television approved by FCC July 31, 1979 (Vol. 19:4).

Represented (sales): Continental Television Sales.

Represented (legal): Holland & Knight LLP.

Represented (engineering): Denny & Associates PC.

Personnel:

Van Comer, President & General Manager.

Mark LaCrue, Local Sales Manager.

Linda Kearbey, Northwest Arkansas Sales Manager.

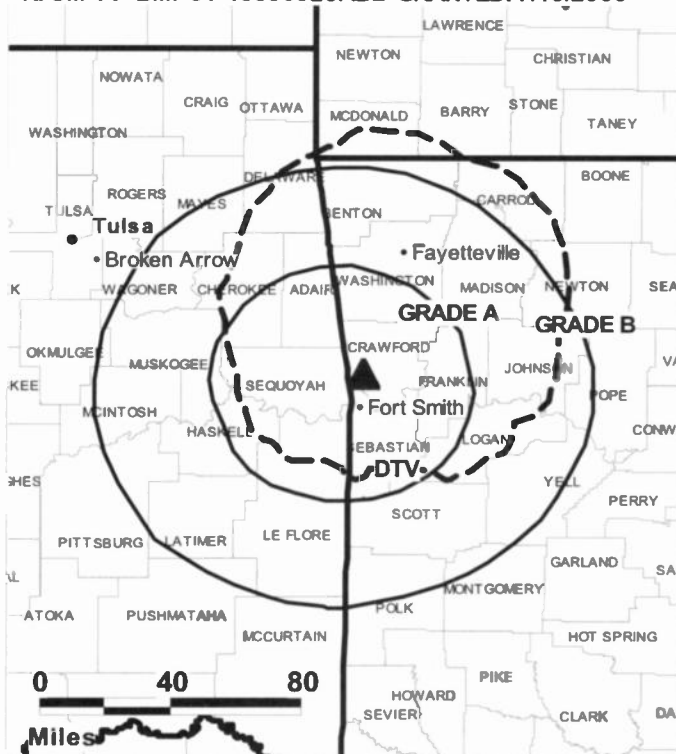
Dale Cox, News Director.

Larry Duncan, Chief Engineer.

Jim Bell, Marketing Director.

Mary Lee Frase, Promotion Manager.

KFSM-TV BMPCT-19990920ABE GRANTED: 7/13/2000



© 2007 Warren Communications News

John-Mark Scales, Production Manager.

Rose Smith, Traffic Manager.

Highest 30 Sec. Rate: \$650.

City of License: Fort Smith.

Station DMA: Fort Smith-Fayetteville-Springdale-Rogers, AR. Rank: 102.

Circulation © 2006 Nielsen. Coverage based on Nielsen study.

| GrandTotal | Cable TV Households | Non-cable TV Households | Total TV Households |
|-----------------------------------|---------------------|-------------------------|---------------------|
| Estimated Station Totals * | 175,290 | 140,810 | 316,100 |
| Average Weekly Circulation (2006) | 124,975 | 65,890 | 190,865 |
| Average Daily Circulation (2006) | | | 107,698 |
| Station DMA Total | Cable TV Households | Non-cable TV Households | Total TV Households |
| Estimated Station Totals * | 150,330 | 117,110 | 267,440 |
| Average Weekly Circulation (2006) | 117,579 | 63,711 | 181,290 |
| Average Daily Circulation (2006) | | | 104,113 |
| Other DMA Total | Cable TV Households | Non-cable TV Households | Total TV Households |
| Estimated Station Totals * | 24,960 | 23,700 | 48,660 |
| Average Weekly Circulation (2006) | 7,396 | 2,179 | 9,575 |
| Average Daily Circulation (2006) | | | 3,585 |

*Estimated station totals are sums of the Nielsen TV and Cable TV household estimates for each county in which the station registers viewing of more than 5% as per the Nielsen Survey Methods.

KFTA-DT

Ch. 27

Network Service: NBC.

Grantee: Nexstar Broadcasting Inc., 909 Lake Carolyn Pkwy., Suite 1450, Irving, TX 75039.

Studio: 4624 Kelley Hwy., Fort Smith, AR 72904.

Mailing Address: PO Box 4610, Fort Smith, AR 72914.

Phone: 479-785-2400. **Fax:** 479-783-2451.

E-mail: david.neecham@arkansasnbc.com

Web Site: <http://www.arkansasnbc.com>

Technical Facilities: Channel No. 27 (548-554 MHz). Authorized power: 200-kw max. visual. Antenna: 1001-ft above av. terrain, 407-ft. above ground, 2375-ft. above sea level.

| | | | |
|-----------|-----|-----|-----|
| Latitude | 35° | 42' | 36" |
| Longitude | 94° | 08' | 15" |

Note: Latitude and longitude coordinates shown are based on the North American Datum of 1927 (NAD 27) as currently required by the Mass Media Bureau of the FCC.

Ownership: Nexstar Broadcasting Group Inc. (Group Owner).

Began Operation: Station operating under Special Temporary Authority at 6-kw max. visual; no on-air date

Represented (sales): TeleRep Inc.

Represented (legal): Drinker Biddle & Reath LLP.

Represented (engineering): John F. X. Browne & Associates PC.

Personnel:

Blake Russell, Vice President & General Manager.

Kristen Cutsinger, Operations Manager.

Mike Vaughn, General & National Sales Manager.

Alan Foliart, Local Sales Manager.

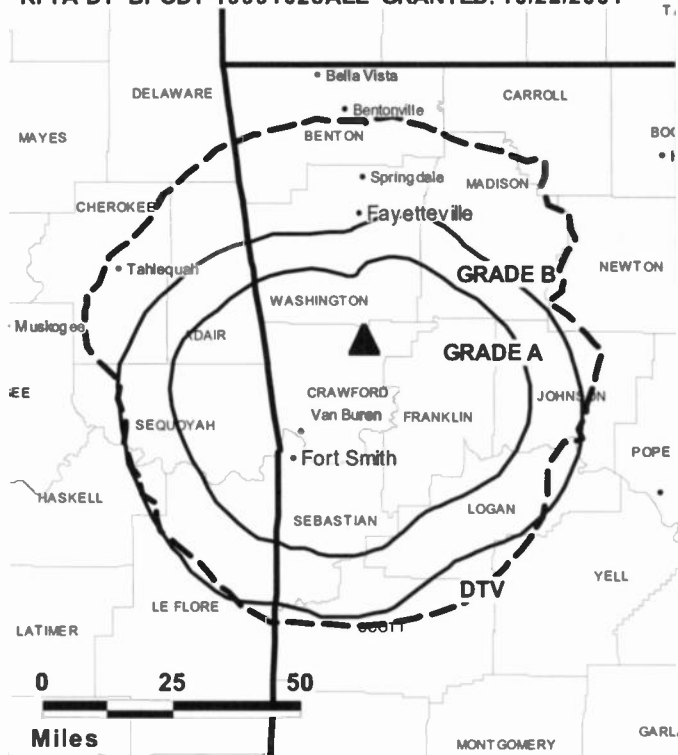
Rob Heverling, News Director.

Mike Cleveland, Chief Engineer.

Steve Helmuth, Business Manager.

Verlene Tadlock, Program Director.

KFTA-DT BPCDT-19991028AEE GRANTED: 10/22/2001



© 2007 Warren Communications News

Jody Birchfield, Promotion Director.

John Gallagher, Production Manager.

Brandon Scott, Traffic Manager.

Highest 30 Sec. Rate: \$1200.

City of License: Fort Smith.

Station DMA: Fort Smith-Fayetteville-Springdale-Rogers, AR. **Rank:** 102.

Nielsen Data: Not available.

KFTA-TV

Ch. 24

(Operates satellite KNWA-TV, Rogers)

Network Service: NBC.

Licensee: Nexstar Broadcasting Inc., 909 Lake Carolyn Pkwy., Suite 1450, Irving, TX 75039.

Studio: 4624 Kelley Hwy., Fort Smith, AR 72904.

Mailing Address: PO Box 4610, Fort Smith, AR 72914.

Phone: 479-785-2400. **Fax:** 479-783-2451.

E-mail: david.neecham@arkansasnbc.com

Web Site: http://www.arkansasnbc.com

Technical Facilities: Channel No. 24 (530-536 MHz). Authorized power: 2510-kw max. & 912-kw horizontal visual, 505-kw & 182-kw horizontal aural. Antenna: 1040-ft above av. terrain, 499-ft. above ground, 2469-ft. above sea level.

Latitude 35° 42' 37"
Longitude 94° 08' 14.5"

Transmitter: RR 2, 4.2-mi. NNE of Mountainburg.

Digital Facilities: Channel No. 27 (548-554 MHz). Power: 200-kw max. visual. Antenna: 1001-ft above av. terrain, 407-ft. above ground, 2375-ft. above sea level.

Latitude 35° 42' 36"
Longitude 94° 08' 15"

FCC Digital File Number: BPCDT-19991028AEE. Granted: October 22, 2001.

Note: Latitude and longitude coordinates shown are based on the North American Datum of 1927 (NAD 27) as currently required by the Mass Media Bureau of the FCC.

Multichannel TV Sound: Stereo only.

Satellite Earth Stations: Transmitter Harris; Harris, 8-meter; Harris, 3-meter; Automation Techniques, 3-meter; M/A-Com, 4-meter.

Ownership: Nexstar Broadcasting Group Inc. (Group Owner).

Began Operation: November 12, 1978. Sale to Mission Broadcasting Inc. pends. Sale to present owner by Griffin Holdings Inc. approved by FCC December 17, 2004. Sale to Griffin Holdings Inc. by Raymond G. Schindler, et al., approved by FCC December 11, 1985. Previous sale by MCM Broadcasting approved by FCC May 8, 1981.

Represented (sales): TeleRep Inc.

Represented (legal): Drinker Biddle & Reath LLP.

Represented (engineering): John F.X. Browne & Associates PC.

Personnel:

Blake Russell, Vice President & General Manager.

Kristen Cutsinger, Operations Manager.

Mike Vaughn, General & National Sales Manager.

Alan Follart, Local Sales Manager.

Rob Heverling, News Director.

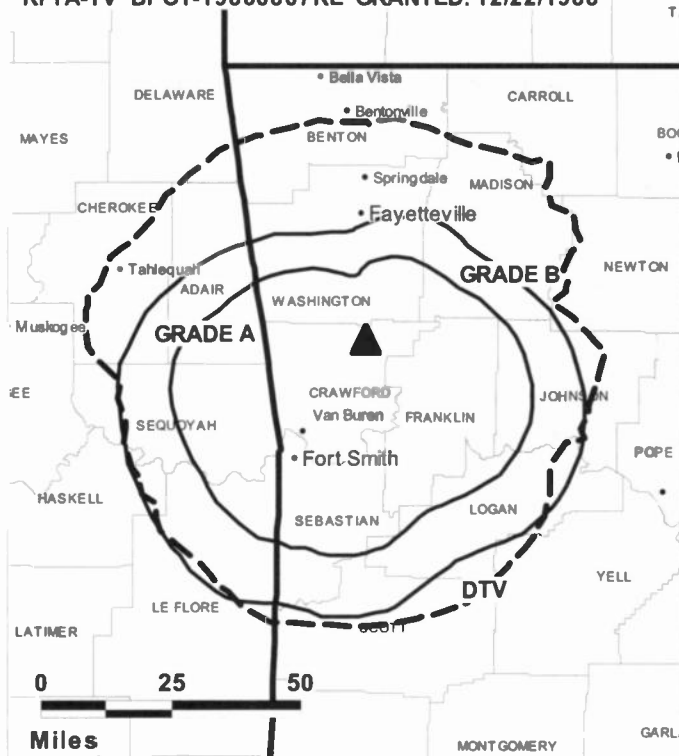
Mike Cleveland, Chief Engineer.

Steve Helmuth, Business Manager.

Verlene Tadlock, Program Director.

Jody Birchfield, Promotion Director.

KFTA-TV BPCT-19860807KE GRANTED: 12/22/1988



© 2007 Warren Communications News

John Gallagher, Production Manager.

Brandon Scott, Traffic Manager.

Highest 30 Sec. Rate: \$1400.

City of License: Fort Smith.

Station DMA: Fort Smith-Fayetteville-Springdale-Rogers, AR. Rank: 102.

Circulation © 2006 Nielsen. Coverage based on Nielsen study.

| GrandTotal | Cable TV Households | Non-cable TV Households | Total TV Households |
|-----------------------------------|---------------------|-------------------------|---------------------|
| Estimated Station Totals * | 61,370 | 117,110 | 178,480 |
| Average Weekly Circulation (2006) | 31,080 | 35,545 | 66,625 |
| Average Daily Circulation (2006) | | | 22,187 |
| Station DMA Total | Cable TV Households | Non-cable TV Households | Total TV Households |
| Estimated Station Totals * | 59,320 | 117,110 | 176,430 |
| Average Weekly Circulation (2006) | 30,726 | 35,545 | 66,271 |
| Average Daily Circulation (2006) | | | 22,150 |
| Other DMA Total | Cable TV Households | Non-cable TV Households | Total TV Households |
| Estimated Station Totals * | 2,050 | 0 | 2,050 |
| Average Weekly Circulation (2006) | 354 | 0 | 354 |
| Average Daily Circulation (2006) | | | 37 |

*Estimated station totals are sums of the Nielsen TV and Cable TV household estimates for each county in which the station registers viewing of more than 5% as per the Nielsen Survey Methods.

KHBS

Ch. 40

(Operates satellite KHOG-TV, Fayetteville)

Network Service: ABC.

Licensee: KHBS Hearst-Argyle Television Inc., c/o Brooks, Pierce, McLendon, Humphrey & Leonard, PO Box 1800, Raleigh, NC 27602.

Studio: 2415 N. Albert Pike, Fort Smith, AR 72904.

Mailing Address: 2415 N. Albert Pike, Fort Smith, AR 72914-4180.

Phone: 479-783-4040. **Fax:** 479-783-5375.

E-mail: info@thetownchannel.com

Web Site: http://www.thetownchannel.com

Technical Facilities: Channel No. 40 (626-632 MHz). Authorized power: 3160-kw max. visual, 316-kw aural. Antenna: 2000-ft above av. terrain, 225-ft. above ground, 2609-ft. above sea level.

Latitude 35° 04' 16"
Longitude 94° 40' 46"

Transmitter: Cavanal Hill.

Digital Facilities: Channel No. 21 (512-518 MHz). Power: 325-kw max. visual. Antenna: 1975-ft above av. terrain, 193-ft. above ground, 2573-ft. above sea level.

Latitude 35° 00' 15"
Longitude 94° 40' 43"

FCC Digital File Number: BPCDT-19991101AEE. Granted: October 23, 2003.

Note: Latitude and longitude coordinates shown are based on the North American Datum of 1927 (NAD 27) as currently required by the Mass Media Bureau of the FCC.

Satellite Earth Stations: Transmitter Harris; Andrew, 7-meter C-band; Microdyne, 3-meter Ku-band; Andrew, 4.5-meter C-band; Microdyne, 5-meter Ku-band; Microdyne, 5-meter C-band; Superior, Avantek receivers.

SNG Mobile Dish: Andrew, 5-meter KC-band.

News Services: ABC NewsOne, AP.

Ownership: Hearst-Argyle Television Inc. (Group Owner).

Began Operation: July 28, 1971. Sale to Sigma Broadcasting Inc. by George T. Hemreich approved by FCC February 19, 1985. Sale to Argyle Television Inc. by Sigma Broadcasting Inc. approved by FCC June 11, 1996. Argyle Television Inc. merged with Hearst Corp. June 2, 1997 (Television Digest, Vol. 37:13, 35).

Represented (legal): Brooks, Pierce, McLendon, Humphrey & Leonard LLP.

Represented (sales): Eagle Television Sales.

Represented (engineering): Denny & Associates PC.

Personnel:

Jim Prestwood, President & General Manager.

Stuart Romain, Chief Engineer.

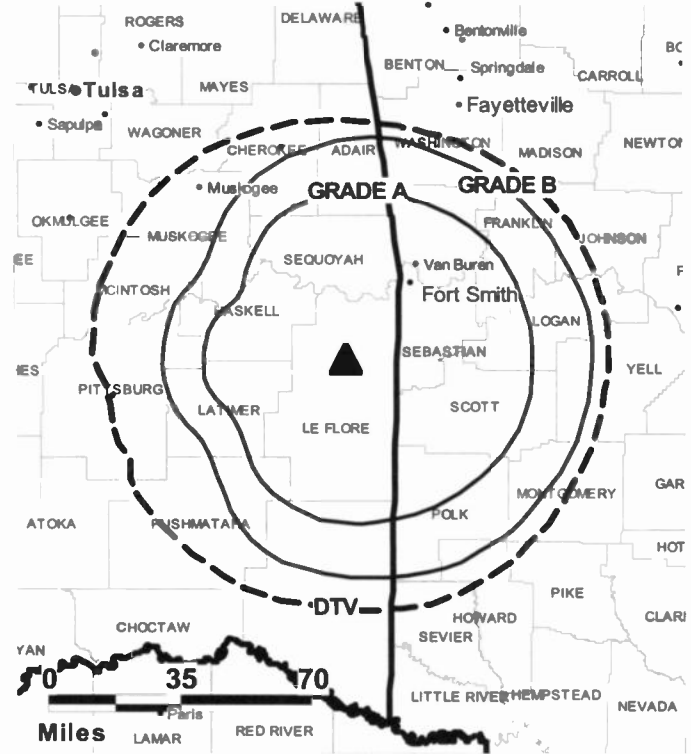
Carolyn Rowland, Controller.

Tim Bass, Program Coordinator.

John Livingston, Promotion & Creative Services Director.

Edith Schleicher, Traffic Manager.

KHBS BMPCT-19830427KI GRANTED: 9/12/1983



© 2007 Warren Communications News

Highest 30 Sec. Rate: \$1200.

City of License: Fort Smith.

Station DMA: Fort Smith-Fayetteville-Springdale-Rogers, AR. Rank: 102.

Circulation © 2006 Nielsen. Coverage based on Nielsen study.

| GrandTotal | Cable TV Households | Non-cable TV Households | Total TV Households |
|-----------------------------------|---------------------|-------------------------|---------------------|
| Estimated Station Totals * | 67,340 | 122,330 | 189,670 |
| Average Weekly Circulation (2006) | 41,163 | 47,617 | 88,780 |
| Average Daily Circulation (2006) | | | 39,134 |
| Station DMA Total | Cable TV Households | Non-cable TV Households | Total TV Households |
| Estimated Station Totals * | 62,470 | 117,110 | 179,580 |
| Average Weekly Circulation (2006) | 40,400 | 46,945 | 87,345 |
| Average Daily Circulation (2006) | | | 38,855 |
| Other DMA Total | Cable TV Households | Non-cable TV Households | Total TV Households |
| Estimated Station Totals * | 4,870 | 5,220 | 10,090 |
| Average Weekly Circulation (2006) | 763 | 672 | 1,435 |
| Average Daily Circulation (2006) | | | 279 |

*Estimated station totals are sums of the Nielsen TV and Cable TV household estimates for each county in which the station registers viewing of more than 5% as per the Nielsen Survey Methods.

KHBS-DT

Ch. 21

Network Service: ABC.

Licensee: KHBS Hearst-Argyle Television Inc., c/o Brooks, Pierce, McLendon, Humphrey & Leonard, PO Box 1800, Raleigh, NC 27602.

Studio: 2415 N. Albert Pike, Fort Smith, AR 72904.

Mailing Address: 2415 N. Albert Pike, Fort Smith, AR 72904.

Phone: 479-783-4040. **Fax:** 479-783-5375.

E-mail: info@thetownchannel.com

Web Site: http://www.thetownchannel.com

Technical Facilities: Channel No. 21 (512-518 MHz). Authorized power: 325-kw max. visual. Antenna: 1975-ft above av. terrain, 193-ft. above ground, 2573-ft. above sea level.

| | | | |
|-----------|-----|------|-----|
| Latitude | 35° | 004' | 15" |
| Longitude | 94° | 40' | 43" |

Note: Latitude and longitude coordinates shown are based on the North American Datum of 1927 (NAD 27) as currently required by the Mass Media Bureau of the FCC.

Ownership: Hearst-Argyle Television Inc. (Group Owner).

Began Operation: Station operating; no on-air date

Represented (legal): Brooks, Pierce, McLendon, Humphrey & Leonard LLP.

Represented (engineering): Denny & Associates PC.

Represented (sales): Eagle Television Sales.

Personnel:

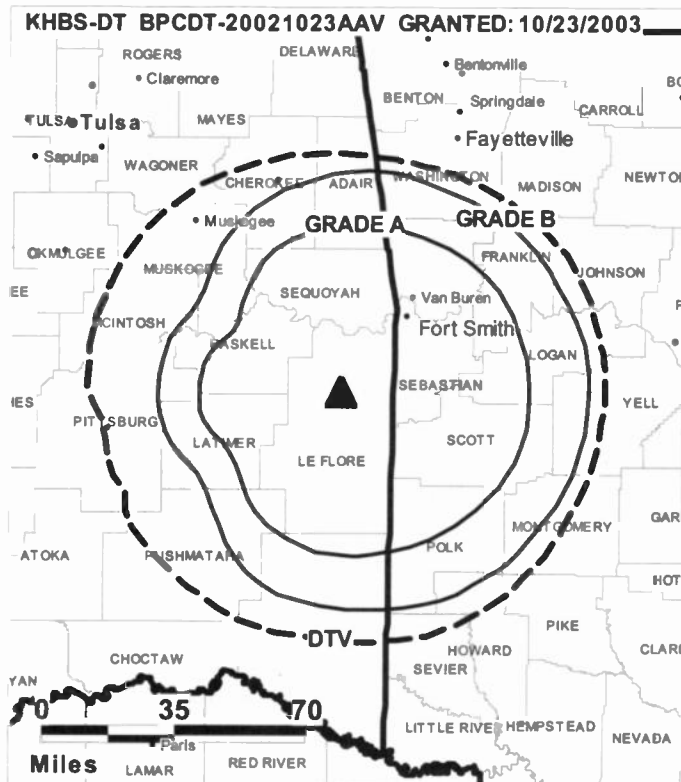
Jim Prestwood, President & General Manager.

Stuart Romain, Chief Engineer.

Carolyn Rowland, Controller.

Tim Bass, Program Coordinator.

John Livingston, Promotion & Creative Services Director.



© 2007 Warren Communications News

Edith Schleicher, Traffic Manager.

City of License: Fort Smith.

Station DMA: Fort Smith-Fayetteville-Springdale-Rogers, AR. Rank: 102.

Nielsen Data: Not available.

KWBM
Ch. 31

Network Service: MNT.

Licensee: EBC Harrison Inc., One Shackelford Dr., Suite 400, Little Rock, AR 72211.

Studio: 118 State Dr., Hollister, MO 65672.

Sales Office: 1200 E. Woodhurst, Q-300, Springfield, MO 65804.

Mailing Address: 118 State Dr., Hollister, MO 65672.

Phone: 417-336-0031 (Hollister); 417-877-9231 (Springfield).

Fax: 417-336-3199 (Hollister).

E-mail: djames@wb31.com

Web Site: http://www.wb31.com

Technical Facilities: Channel No. 31 (572-578 MHz). Authorized power: 5000-kw max. visual. Antenna: 1093-ft above av. terrain, 1063-ft. above ground, 2014-ft. above sea level.

Latitude 36° 42' 18"
Longitude 93° 03' 45"

Transmitter: 3.4-mi. ENE of Forsyth.

Note: Latitude and longitude coordinates shown are based on the North American Datum of 1927 (NAD 27) as currently required by the Mass Media Bureau of the FCC.

Ownership: Equity Broadcasting Corp. (Group Owner).

Began Operation: January 26, 2001. Sale to Ruth Payne Carman by Acme Television Holdings LLC approved by FCC August 28, 1998. Sale to R.S. Communications Ltd. Partnership by Ruth Payne Carman approved by FCC April 16, 1999. Sale to present owner by R.S. Communications Ltd. Partnership approved by FCC September 21, 2004.

Represented (sales): Continental Television Sales.

Represented (legal): Irwin, Campbell & Tannenwald PC.

Personnel:

Debbie James, Station Manager.

Charlie James, National Sales & Account Manager.

Jenny Thomas, Regional Sales Manager.

Dean Fagan, Chief Engineer.

Mike Walsh, Program Manager.

Mark Hodorowski, Promotions Director.

Dave Middleton, Production Manager.

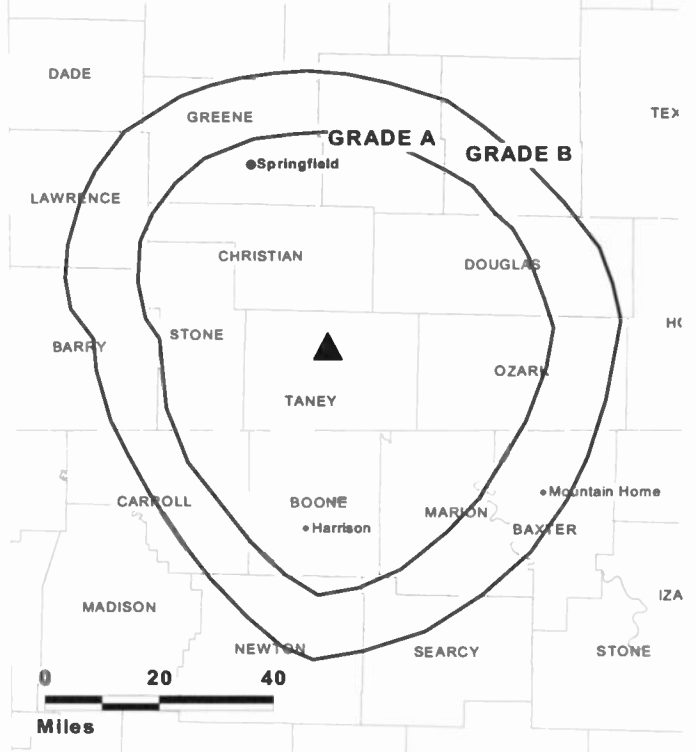
Julie Trader, Traffic Manager.

Jennifer Yarbrough, Business Manager.

Rates: On request.

City of License: Harrison. **Station DMA:** Springfield, MO. **Rank:** 76.

KWBM BMPCT-19990621LD GRANTED: 2/3/2000



© 2007 Warren Communications News

Circulation © 2006 Nielsen. Coverage based on Nielsen study.

| GrandTotal | Cable TV Households | Non-cable TV Households | Total TV Households |
|-----------------------------------|------------------------|----------------------------|------------------------|
| Estimated Station Totals * | 140,240 | 174,200 | 314,440 |
| Average Weekly Circulation (2006) | 23,165 | 27,085 | 50,250 |
| Average Daily Circulation (2006) | | | 13,336 |
| Station DMA Total | Cable TV Households | Non-cable TV Households | Total TV Households |
| Estimated Station Totals * | 138,550 | 174,200 | 312,750 |
| Average Weekly Circulation (2006) | 22,947 | 27,085 | 50,032 |
| Average Daily Circulation (2006) | | | 13,322 |
| Other DMA Total | Cable TV Households | Non-cable TV Households | Total TV Households |
| Estimated Station Totals * | 1,690 | 0 | 1,690 |
| Average Weekly Circulation (2006) | 218 | 0 | 218 |
| Average Daily Circulation (2006) | | | 14 |

*Estimated station totals are sums of the Nielsen TV and Cable TV household estimates for each county in which the station registers viewing of more than 5% as per the Nielsen Survey Methods.

KVTH
Ch. 26

Network Service: IND.

Licensee: Agape Church Inc., Box 22007, Little Rock, AR 72221-2007.

Studio: 701 Napa Valley Dr., Little Rock, AR 72211.

Mailing Address: PO Box 22007, Little Rock, AR 72221-2007.

Phone: 501-223-2525; 501-225-0612. **Fax:** 501-221-3837.

E-mail: jim.grant@vntv.com

Technical Facilities: Channel No. 26 (542-548 MHz). Authorized power: 1920-kw max. visual. Antenna: 846-ft above av. terrain, 426-ft. above ground, 1368-ft. above sea level.

Latitude 34° 22' 21"
Longitude 93° 02' 47"

Transmitter: Jack Mountain, 6-mi. S of Hot Springs.

Digital Facilities: Channel No. 14 (470-476 MHz). Power: 50-kw max. visual. Antenna: 847-ft above av. terrain, 428-ft. above ground, 1378-ft. above sea level.

Latitude 34° 22' 20"
Longitude 93° 02' 48"

FCC Digital File Number: BPCDT-19990924AAP. Granted: January 11, 2001.

Note: Latitude and longitude coordinates shown are based on the North American Datum of 1927 (NAD 27) as currently required by the Mass Media Bureau of the FCC.

Multichannel TV Sound: Stereo only.

Ownership: Agape Church Inc. (Group Owner).

Began Operation: February 7, 1986.

Represented (legal): Gardner Carton & Douglas.

Represented (engineering): Lohnes & Culver.

Personnel:

H. L. Caldwell II, President.

Jim Grant, General Manager.

Dan Vukmirovich, Production Manager.

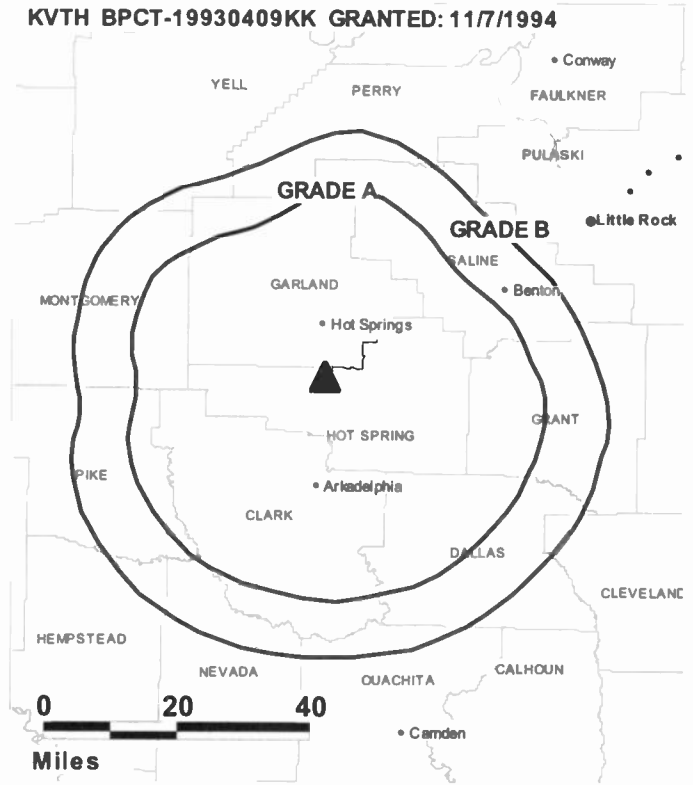
Sharon Case, Traffic Manager.

Ron Brown, Chief Engineer.

Josh Bond, Program Director.

Rates: On request.

KVTH BPCT-19930409KK GRANTED: 11/7/1994



© 2007 Warren Communications News

City of License: Hot Springs. **Station DMA:** Little Rock-Pine Bluff, AR. **Rank:** 57.

Circulation © 2006 Nielsen. Coverage based on Nielsen study.

| GrandTotal | Cable TV Households | Non-cable TV Households | Total TV Households |
|-----------------------------------|---------------------|-------------------------|---------------------|
| Estimated Station Totals * | 39,230 | 5,060 | 44,290 |
| Average Weekly Circulation (2006) | 4,503 | 304 | 4,807 |
| Average Daily Circulation (2006) | | | 961 |
| Station DMA Total | Cable TV Households | Non-cable TV Households | Total TV Households |
| Estimated Station Totals * | 39,230 | 5,060 | 44,290 |
| Average Weekly Circulation (2006) | 4,503 | 304 | 4,807 |
| Average Daily Circulation (2006) | | | 961 |

*Estimated station totals are sums of the Nielsen TV and Cable TV household estimates for each county in which the station registers viewing of more than 5% as per the Nielsen Survey Methods.

KAIT
Ch. 8

Network Service: ABC.

Licensee: LibCo Inc., 2215 B Renaissance Dr., Suite 5, Las Vegas, NV 89119.

Studio: 472 CR 766, Jonesboro, AR 72401.

Mailing Address: PD Box 790, Jonesboro, AR 72401-0790.

Phone: 870-931-8888. **Fax:** 870-933-8058.

E-mail: canderson@kait8.com

Web Site: http://www.kait8.com

Technical Facilities: Channel No. 8 (180-186 MHz). Authorized power: 316-kw visual, 41.7-kw aural. Antenna: 1749-ft above av. terrain, 1703-ft. above ground, 2001-ft. above sea level.

Latitude 35° 53' 17"
Longitude 90° 56' 09"

Digital Facilities: Channel No. 9 (186-192 MHz). Power: 18-kw visual. Antenna: 1742-ft above av. terrain, 1739-ft. above ground, 1995-ft. above sea level.

Latitude 35° 53' 22"
Longitude 90° 56' 08"

FCC Digital File Number: BPCDT-19991101ABU. Granted: April 09, 2001.

Note: Latitude and longitude coordinates shown are based on the North American Datum of 1927 (NAD 27) as currently required by the Mass Media Bureau of the FCC.

Multichannel TV Sound: Stereo only.

Satellite Earth Stations: Transmitter Harris; ADM, 6.1-meter C-band; Andrew, 7.3-meter C-band; GE, 3.5-meter Ku-band; Andrew, 4.5-meter C-band; Andrew receivers.

News Services: ABC NewsDne, NDAA, NIWS, CNN Newsource, AP.

Ownership: Raycom Media Inc. (Group Owner).

Began Operation: July 15, 1963. Sale to Channel Communications Inc. by George T. Hemreich approved by FCC May 15, 1984. Sale to Cosmos Broadcasting Corp. by Channel approved by FCC November 12, 1986. Sale to present owner by Cosmos Broadcasting Corp. approved by FCC January 17, 2006.

Represented (sales): Harrington, Righter & Parsons Inc.

Represented (legal): Covington & Burling.

Personnel:

Clyde Anderson, Vice President & General Manager.

Ronnie Weston, Operations Manager.

Ted Fortenberry, General Sales Manager.

Howell Westbrook, Local Sales Manager.

Ralph Caudill, National Sales Manager.

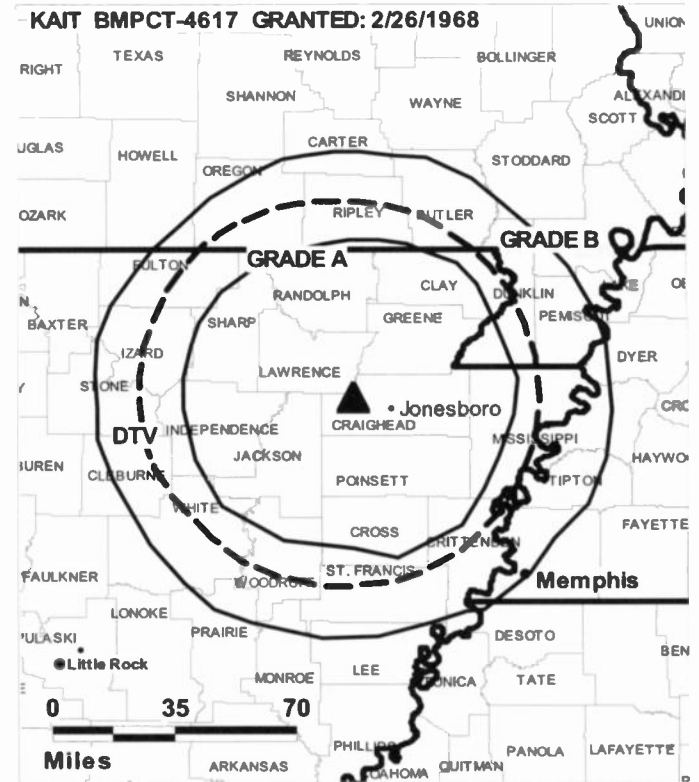
Randy Parrott, News Director.

Gerald Erickson, Chief Engineer.

Darlene Calkin, Accounting Supervisor.

Deondra Morris, Program Coordinator.

John Sheridan, Promotion Director.



© 2007 Warren Communications News

Marcus Carlton, Creative Services Director.

Linda Wheeler, Human Resources.

Highest 30 Sec. Rate: \$1000.

City of License: Jonesboro. **Station DMA:** Jonesboro, AR. **Rank:** 180.

Circulation © 2006 Nielsen. Coverage based on Nielsen study.

| GrandTotal | Cable TV Households | Non-cable TV Households | Total TV Households |
|-----------------------------------|------------------------|----------------------------|------------------------|
| Estimated Station Totals * | 157,790 | 84,350 | 242,140 |
| Average Weekly Circulation (2006) | 83,591 | 27,226 | 110,817 |
| Average Daily Circulation (2006) | | | 65,088 |
| Station DMA Total | Cable TV Households | Non-cable TV Households | Total TV Households |
| Estimated Station Totals * | 55,790 | 33,740 | 89,530 |
| Average Weekly Circulation (2006) | 45,357 | 17,775 | 63,132 |
| Average Daily Circulation (2006) | | | 43,007 |
| Other DMA Total | Cable TV Households | Non-cable TV Households | Total TV Households |
| Estimated Station Totals * | 102,000 | 50,610 | 152,610 |
| Average Weekly Circulation (2006) | 38,234 | 9,451 | 47,685 |
| Average Daily Circulation (2006) | | | 22,081 |

*Estimated station totals are sums of the Nielsen TV and Cable TV household estimates for each county in which the station registers viewing of more than 5% as per the Nielsen Survey Methods.

KAIT-DT
Ch. 9

Network Service: ABC.

Licensee: LibCo Inc., 2215 B Renaissance Dr., Suite 5, Las Vegas, NV 89119.

Studio: 472 CR 766, Jonesboro, AR 72401.

Mailing Address: PD Box 790, Jonesboro, AR 72401-0790.

Phone: 870-931-8888. **Fax:** 870-933-8058.

E-mail: canderson@kait8.com

Web Site: <http://www.kait8.com>

Technical Facilities: Channel No. 9 (186-192 MHz). Authorized power: 18-kw visual.
Antenna: 1742-ft above av. terrain, 1739-ft. above ground, 1995-ft. above sea level.

| | | | |
|-----------|-----|-----|-----|
| Latitude | 35° | 53' | 22" |
| Longitude | 90° | 56' | 08" |

Note: Latitude and longitude coordinates shown are based on the North American Datum of 1927 (NAD 27) as currently required by the Mass Media Bureau of the FCC.

Ownership: Raycom Media Inc. (Group Owner).

Began Operation: Station operating; no on-air date

Represented (legal): Covington & Burling.

Personnel:

Clyde Anderson, Vice President & General Manager.

Ronnie Weston, Operations Manager.

Ted Fortenberry, General Sales Manager.

Howell Westbrook, Local Sales Manager.

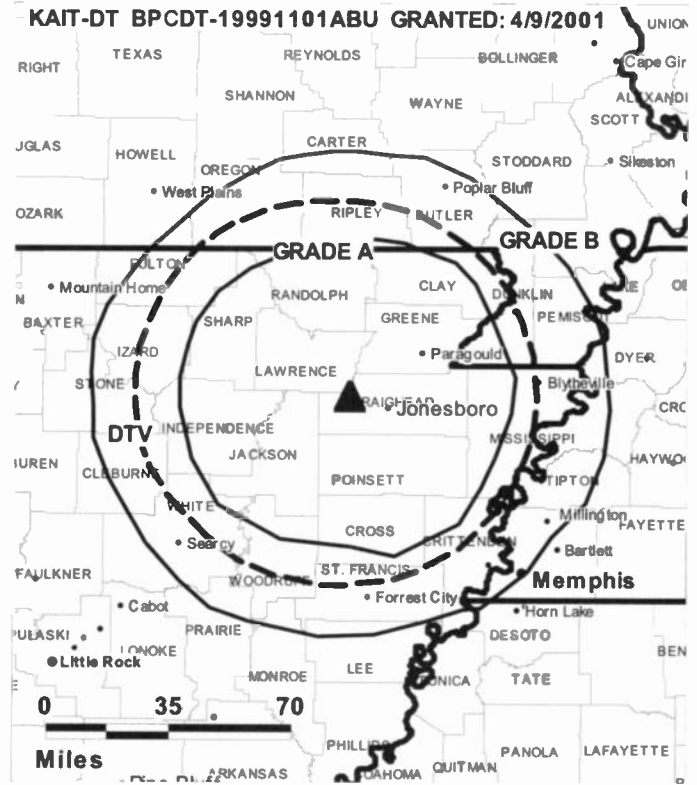
Ralph Caudill, National Sales Manager.

Randy Parrott, News Director.

Gerald Erickson, Chief Engineer.

Darlene Calkin, Accounting Supervisor.

Deondra Morris, Program Coordinator.



© 2007 Warren Communications News

John Sheridan, Promotion Director.

Marcus Carlton, Creative Services Director.

Linda Wheeler, Human Resources.

City of License: Jonesboro. **Station DMA:** Jonesboro, AR. **Rank:** 180.

Nielsen Data: Not available.

KVTJ
Ch. 48

Network Service: IND.

Licensee: Agape Church Inc., PO Box 22007, Little Rock, AR 72221-2007.

Studio: 701 Napa Valley Dr., Little Rock, AR 72211.

Mailing Address: PO Box 22007, Little Rock, AR 72221.

Phone: 501-223-2525; 501-225-0612. **Fax:** 501-221-3837.

E-mail: jim.grant@vntv.com

Technical Facilities: Channel No. 48 (674-680 MHz). Authorized power: 1417-kw max. visual. Antenna: 974-ft above av. terrain, 974-ft. above ground, 1187-ft. above sea level.

Latitude 35° 36' 16"
Longitude 90° 31' 18"

Transmitter: Near Judd Hill, approx. 1.1-mi. NW of U.S. Rte. 63 & SR 214 intersection.

Digital Facilities: Channel No. 49 (680-686 MHz). Power: 57.2-kw max. visual. Antenna: 969-ft above av. terrain, 971-ft. above ground, 1187-ft. above sea level.

Latitude 35° 36' 16"
Longitude 90° 31' 18"

FCC Digital File Number: BPCDT-19990930AAS. Granted: February 01, 2001.

Note: Latitude and longitude coordinates shown are based on the North American Datum of 1927 (NAD 27) as currently required by the Mass Media Bureau of the FCC.

Ownership: Agape Church Inc. (Group Owner).

Began Operation: June 26, 1998.

Represented (legal): Gardner Carton & Douglas.

Represented (engineering): Lohnes & Culver.

Personnel:

H. L. Caldwell II, President.

Jim Grant, General Manager.

Dan Vukmirovich, Production Manager.

Sharon Case, Traffic Manager.

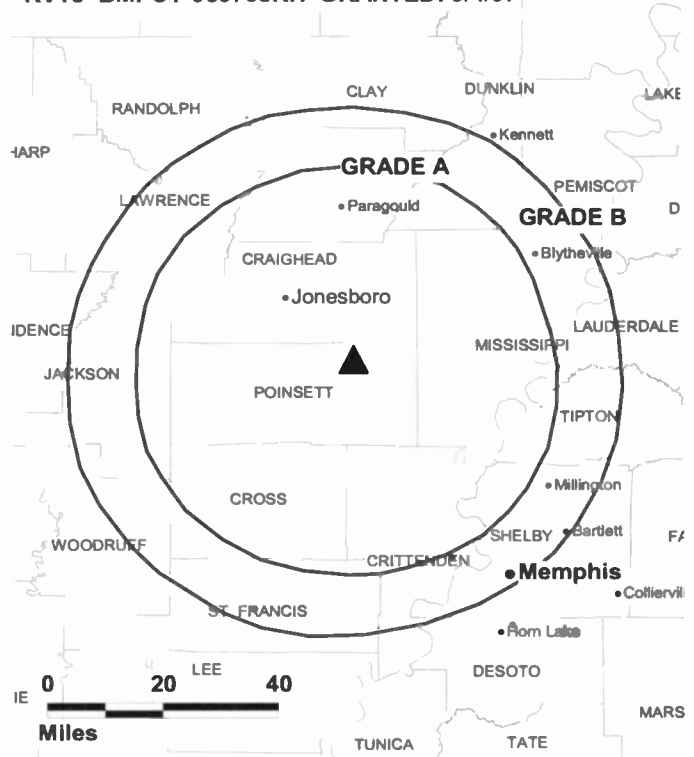
Ron Brown, Chief Engineer.

Josh Bond, Program Director.

Rates: On request.

City of License: Jonesboro. **Station OMA:** Jonesboro, AR. **Rank:** 180.

KVTJ BMPCT-960708KH GRANTED: 9/4/97 NEW MADRID



© 2007 Warren Communications News

Circulation © 2006 Nielsen. Coverage based on Nielsen study.

| Grand Total | Cable TV Households | Non-cable TV Households | Total TV Households |
|-----------------------------------|---------------------|-------------------------|---------------------|
| Estimated Station Totals * | 65,280 | 8,500 | 73,780 |
| Average Weekly Circulation (2006) | 5,227 | 817 | 6,044 |
| Average Daily Circulation (2006) | | | 1,104 |
| Station OMA Total | Cable TV Households | Non-cable TV Households | Total TV Households |
| Estimated Station Totals * | 51,980 | 0 | 51,980 |
| Average Weekly Circulation (2006) | 4,364 | 0 | 4,364 |
| Average Daily Circulation (2006) | | | 853 |
| Other OMA Total | Cable TV Households | Non-cable TV Households | Total TV Households |
| Estimated Station Totals * | 13,300 | 8,500 | 21,800 |
| Average Weekly Circulation (2006) | 863 | 817 | 1,680 |
| Average Daily Circulation (2006) | | | 251 |

*Estimated station totals are sums of the Nielsen TV and Cable TV household estimates for each county in which the station registers viewing of more than 5% as per the Nielsen Survey Methods.

KARK-DT

Ch. 32

Network Service: NBC.

Grantee: Nexstar Finance Inc., 909 Lake Carolyn Pkwy., Suite 1450, Irving, TX 75039.

Studio: 1401 W. Capitol Ave., Suite 104, Little Rock, AR 72201.

Mailing Address: 1401 W. Capitol Ave., Suite 104, Little Rock, AR 72201.

Phone: 501-340-4444. **Fax:** 501-376-1852.

E-mail: news4@kark.com

Web Site: http://www.kark.com

Technical Facilities: Channel No. 32 (578-584 MHz). Authorized power: 989-kw max. visual. Antenna: 1555-ft above av. terrain, 945-ft. above ground, 1975-ft. above sea level.

| | | | |
|-----------|-----|-----|-----|
| Latitude | 34° | 47' | 57" |
| Longitude | 92° | 29' | 59" |

Transmitter: Approx. 0.87-mi. at 278 degrees T from Two Towers & Gordon Rds. intersection.

Note: Latitude and longitude coordinates shown are based on the North American Datum of 1927 (NAD 27) as currently required by the Mass Media Bureau of the FCC.

Ownership: Nexstar Broadcasting Group Inc. (Group Owner).

Began Operation: May 1, 2002. Station operating under Special Temporary Authority at 4-kw max. visual.

Represented (legal): Drinker Biddle & Reath LLP.

Represented (sales): Petry Television Inc.

Personnel:

Rick Rogala, Vice President & General Manager.

Tim Whitley, Operations Manager.

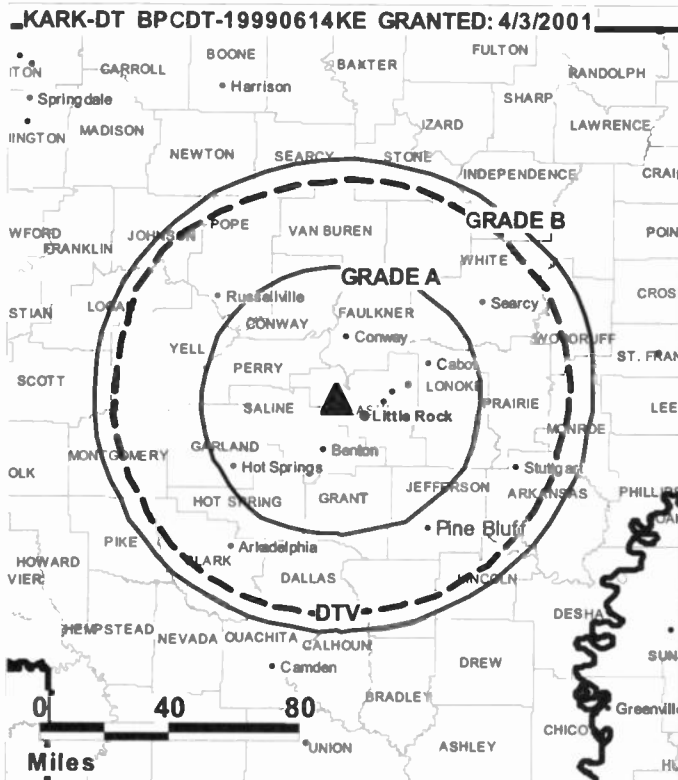
Mike Vaughn, Sales Director.

Chuck Stevens, Local Sales Manager.

Kelley Easby-Smith, Local Sales Manager.

Rob Heverling, News Director.

Jeff Whatley, Assistant Chief Engineer.



Jana Cason, Business Manager.

Rob Thomas, Creative Services Director.

Brandon Scott, Traffic Manager.

Kim Dunn, Community Affairs Manager.

City of License: Little Rock. **Station DMA:** Little Rock-Pine Bluff, AR. **Rank:** 57.

Nielsen Data: Not available.

KARK-TV

Ch. 4

Network Service: NBC.

Licensee: Nexstar Finance Inc., 909 Lake Carolyn Pkwy., Suite 1450, Irving, TX 75039.

Studio: 1401 W. Capitol Ave., Suite 104, Little Rock, AR 72201.

Mailing Address: 1401 W. Capitol Ave., Suite 104, Little Rock, AR 72201.

Phone: 501-340-4444. **Fax:** 501-376-1852.

E-mail: news4@kark.com

Web Site: http://www.kark.com

Technical Facilities: Channel No. 4 (66-72 MHz). Authorized power: 100-kw visual, 20-kw aural. Antenna: 1650-ft above av. terrain, 1042-ft. above ground, 2072-ft. above sea level.

Latitude 34° 47' 57"
Longitude 92° 29' 59"

Transmitter: Shinall Mountain.

Digital Facilities: Channel No. 32 (578-584 MHz). Power: 989-kw max. visual. Antenna: 1555-ft above av. terrain, 945-ft. above ground, 1975-ft. above sea level.

Latitude 34° 47' 57"
Longitude 92° 29' 59"

FCC Digital File Number: BPCDT-990614KE. Granted: April 03, 2001.

Note: Latitude and longitude coordinates shown are based on the North American Datum of 1927 (NAD 27) as currently required by the Mass Media Bureau of the FCC.

Multichannel TV Sound: Stereo only.

Satellite Earth Stations: Transmitter Harris; Harris, 11-meter Ku-band; Harris, 3.5-meter Ku-band; Comtech, 5-meter C-band; Microdyne receivers.

News Services: AP, NBC News Channel.

Ownership: Nexstar Broadcasting Group Inc. (Group Owner).

Began Operation: April 15, 1954. Sale to Mullins Broadcasting by T. K. Barton family approved by FCC January 19, 1966 (Television Digest, Vol. 5:32, 6:4). Sale to Combined Communications by Mullins Broadcasting Co. approved by FCC January 26, 1972 (Vol. 11:15, 22, 112:55). Merger of Combined & Gannett Co. approved by FCC June 7, 1979 (Vol. 118:20, 38, 19:24). Sale to United Broadcasting Corp. by Gannett Co. approved by FCC February 17, 1983. Sale to Morris Network Inc. by United Broadcasting Corp. approved by FCC March 31, 1988 (Vol. 28:6). Sale to present owner by Morris Network Inc. approved by FCC March 3, 2003.

Represented (sales): Petry Television Inc.

Represented (legal): Drinker Biddle & Reath LLP.

Represented (engineering): Lohnes & Culver.

Personnel:

Rick Rogala, Vice President & General Manager.

Tim Whitley, Operations Manager.

Mike Vaughn, Sales Director.

Chuck Stevens, Local Sales Manager.

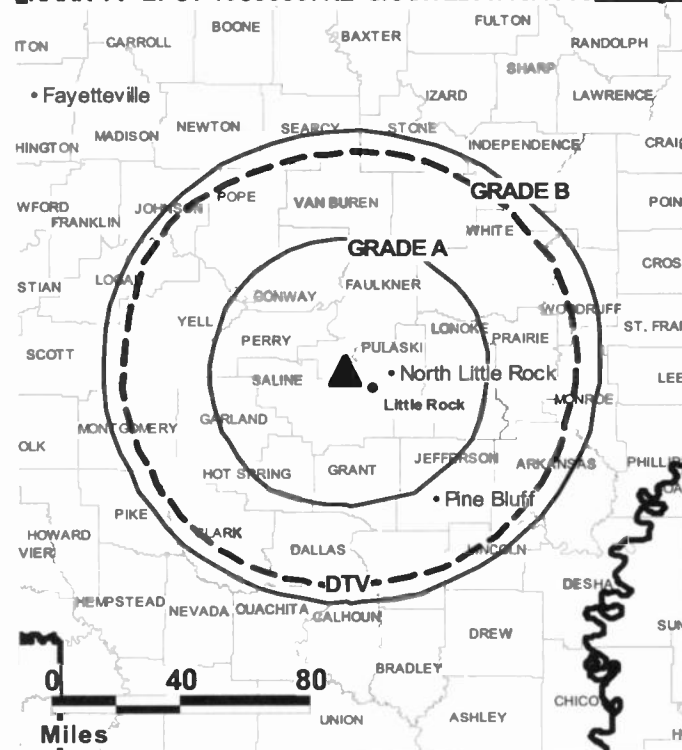
Kelley Easby-Smith, Local Sales Manager.

Rob Heverling, News Director.

Jeff Whitley, Assistant News Director.

Jana Cason, Business Manager.

—KARK-TV BPCT-19850507KE GRANTED: 8/15/1985—



Rob Thomas, Creative Services Director.

Brandon Scott, Traffic Manager.

Kim Dunn, Community Affairs Manager.

Rates: On request.

City of License: Little Rock. **Station DMA:** Little Rock-Pine Bluff, AR. **Rank:** 57.

Circulation © 2006 Nielsen. Coverage based on Nielsen study.

| GrandTotal | Cable TV Households | Non-cable TV Households | Total TV Households |
|-----------------------------------|---------------------|-------------------------|---------------------|
| Estimated Station Totals * | 386,560 | 251,300 | 637,860 |
| Average Weekly Circulation (2006) | 204,693 | 141,114 | 345,807 |
| Average Daily Circulation (2006) | | | 167,561 |
| Station DMA Total | Cable TV Households | Non-cable TV Households | Total TV Households |
| Estimated Station Totals * | 259,020 | 229,070 | 488,090 |
| Average Weekly Circulation (2006) | 174,121 | 139,055 | 313,176 |
| Average Daily Circulation (2006) | | | 159,547 |
| Other DMA Total | Cable TV Households | Non-cable TV Households | Total TV Households |
| Estimated Station Totals * | 127,540 | 22,230 | 149,770 |
| Average Weekly Circulation (2006) | 30,572 | 2,059 | 32,631 |
| Average Daily Circulation (2006) | | | 8,014 |

*Estimated station totals are sums of the Nielsen TV and Cable TV household estimates for each county in which the station registers viewing of more than 5% as per the Nielsen Survey Methods.

KATV
Ch. 7

Network Service: ABC.

Licensee: KATV LLC, 401 S. Main St., Little Rock, AR 72201.

Studio: 401 S. Main St., Little Rock, AR 72203.

Mailing Address: PD Box 77, Little Rock, AR 72203.

Phone: 501-324-7777. **Fax:** 501-324-7524.

E-mail: tv7@katv.com

Web Site: http://www.katv.com

Technical Facilities: Channel No. 7 (174-180 MHz). Authorized power: 316-kw visual, 50-kw aural. Antenna: 2006-ft above av. terrain, 2000-ft. above ground, 2272-ft. above sea level.

Latitude 34° 28' 22.6"
Longitude 92° 12' 10.5"

Holds CP for change to 1901-ft above av. terrain, 1904-ft. above ground, 2176-ft. above sea level; lat. 34° 28' 24", long. 92° 12' 10", BPCT-20050308ABM.

Digital Facilities: Channel No. 22 (518-524 MHz). Power: 750-kw max. visual. Antenna: 1883-ft above av. terrain, 1887-ft. above ground, 2159-ft. above sea level.

Latitude 34° 28' 24"
Longitude 92° 12' 10"

FCC Digital File Number: BPCDT-19991027ABF. Granted: October 31, 2000.

Note: Latitude and longitude coordinates shown are based on the North American Datum of 1927 (NAD 27) as currently required by the Mass Media Bureau of the FCC.

Multichannel TV Sound: Separate audio program.

Satellite Earth Stations: Transmitter Larcan; Comtech, 7.3-meter C-band; Andrew, 7.3-meter C-band; Andrew, 4.5-meter Ku-band; Andrew, 4.5-meter C-band; Pinzone, Microdyne, Avaritek receivers.

SNG Mobile Dish: Andrew, 2.3-meter Ku-band.

News Service: AP.

Ownership: Albritton Communications Co. (Group Owner).

Began Operation: December 19, 1953. John T. Griffin & James C. Leake increased holdings from 45% to 50% each when Bryan Mathes sold them his 10% stock (Television Digest, Vol. 16:45). Reorganization resulted in Griffin owning 55.81%. Transfer of control to Leake approved by FCC September 19, 1969 (Vol. 9:15). Sale to present owner by Leake Industries approved by FCC February 14, 1983 (Vol. 22:45).

Represented (sales): Continental Television Sales.

Represented (legal): Hogan & Hartson LLP.

Represented (engineering): Cohen Dippell & Everist PC.

Personnel:

Dale Nicholson, President & General Manager.

Mark Rose, General Sales Manager.

Ann Hurley, Local Sales Manager.

Leigh Graham, National Sales Manager.

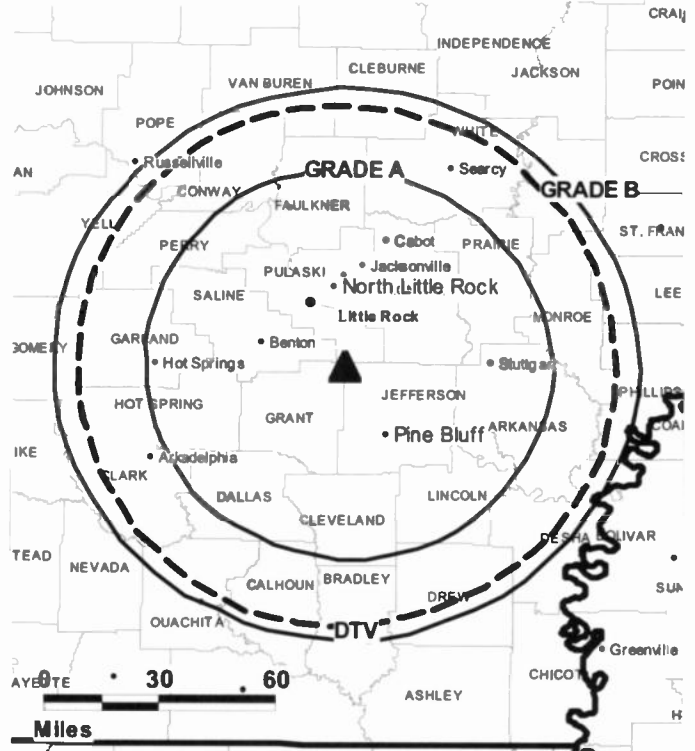
Randy Dixon, News Director.

James Tidwell, Broadcast Operations & Engineering.

Sarah Hugen, Financial Manager.

Richard Farrester, Program Director.

KATV BPCT-20050308ABM GRANTED: 9/7/2005



Jim Hays, Promotion Director.

Carol Ables, Creative Services Director.

Laura Story, Traffic Manager.

Lisa Richey, Human Resources.

Rates: On request.

City of License: Little Rock. **Station DMA:** Little Rock-Pine Bluff, AR. **Rank:** 57.

Circulation © 2006 Nielsen. Coverage based on Nielsen study.

| GrandTotal | Cable TV Households | Non-cable TV Households | Total TV Households |
|-----------------------------------|---------------------|-------------------------|---------------------|
| Estimated Station Totals * | 436,140 | 250,980 | 687,120 |
| Average Weekly Circulation (2006) | 249,938 | 158,091 | 408,029 |
| Average Daily Circulation (2006) | | | 215,800 |
| Station DMA Total | Cable TV Households | Non-cable TV Households | Total TV Households |
| Estimated Station Totals * | 259,020 | 229,070 | 488,090 |
| Average Weekly Circulation (2006) | 199,538 | 155,617 | 355,155 |
| Average Daily Circulation (2006) | | | 198,434 |
| Other DMA Total | Cable TV Households | Non-cable TV Households | Total TV Households |
| Estimated Station Totals * | 177,120 | 21,910 | 199,030 |
| Average Weekly Circulation (2006) | 50,400 | 2,474 | 52,874 |
| Average Daily Circulation (2006) | | | 17,366 |

*Estimated station totals are sums of the Nielsen TV and Cable TV household estimates for each county in which the station registers viewing of more than 5% as per the Nielsen Survey Methods.

KATV-DT
Ch. 22

Network Service: ABC.

Licensee: KATV LLC, 401 S. Main St., Little Rock, AR 72201.

Studio: 401 S. Main St., Little Rock, AR 72203.

Mailing Address: PO Box 77, Little Rock, AR 72203.

Phone: 501-324-7777. **Fax:** 501-324-7524.

E-mail: tv7@katv.com

Web Site: http://www.katv.com

Technical Facilities: Channel No. 22 (518-524 MHz). Authorized power: 750-kw max. visual. Antenna: 1883-ft above av. terrain, 1887-ft. above ground, 2159-ft. above sea level.

| | | | |
|-----------|-----|-----|-----|
| Latitude | 34° | 28' | 24" |
| Longitude | 92° | 12' | 10" |

Note: Latitude and longitude coordinates shown are based on the North American Datum of 1927 (NAD 27) as currently required by the Mass Media Bureau of the FCC.

Ownership: Allbritton Communications Co. (Group Owner).

Began Operation: Standard and High Definition. Station operating; no on-air date.

Represented (sales): Continental Television Sales.

Personnel:

Dave Nicholson, President & General Manager.

Mark Rose, General Sales Manager.

Ann Hurley, Local Sales Manager.

Leigh Graham, National Sales Manager.

Randy Dixon, News Director.

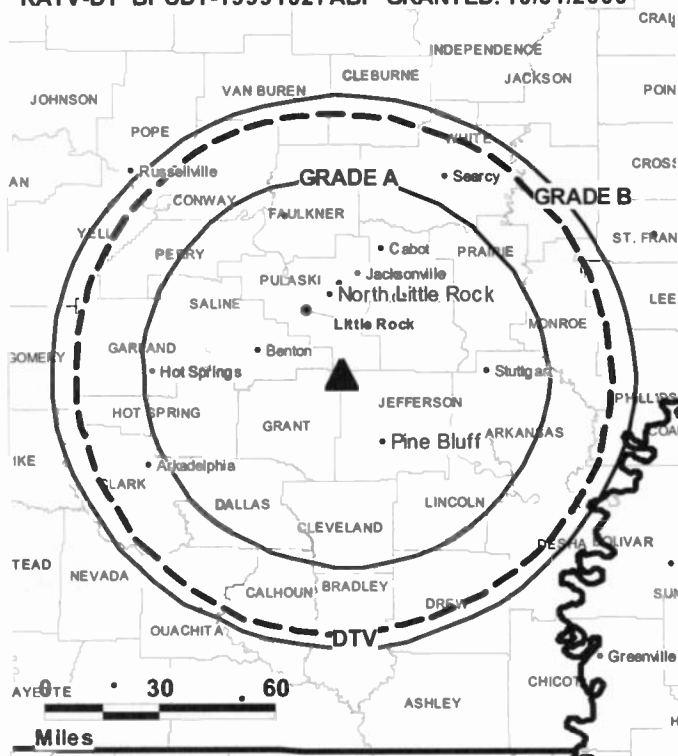
James Tidwell, Broadcast Operations & Engineering.

Sarah Hugen, Financial Manager.

Richard Farrester, Program Director.

Jim Hays, Promotion Director.

KATV-DT BPCDT-19991027ABF GRANTED: 10/31/2000



© 2007 Warren Communications News

Carol Ables, Creative Services Director.

Laura Story, Traffic Manager.

Lisa Richey, Human Resources.

City of License: Little Rock. **Station DMA:** Little Rock-Pine Bluff, AR. **Rank:** 57.

Nielsen Data: Not available.

KLRT-DT
Ch. 30

Network Service: FOX.

Licensee: Clear Channel Radio Licenses Inc., 3305 W. Spring Mountain, Las Vegas, NV 89102.

Studio: 10800 Colonel Glenn Rd., Little Rock, AR 72204.

Mailing Address: 10800 Colonel Glenn Rd., Little Rock, AR 72204.

Phone: 501-225-0016. **Fax:** 501-225-0428.

E-mail: bobdunn@clearchannel.com

Web Site: http://www.fox16.com

Technical Facilities: Channel No. 30 (566-572 MHz). Authorized power: 1000-kw max. visual, aural. Antenna: 1473-ft above av. terrain, 924-ft. above ground, 1883-ft. above sea level.

| | | | |
|-----------|-----|-----|-----|
| Latitude | 34° | 47' | 57" |
| Longitude | 92° | 29' | 29" |

Transmitter: Shinall Mountain, 3-mi. W of Little Rock.

Note: Latitude and longitude coordinates shown are based on the North American Datum of 1927 (NAD 27) as currently required by the Mass Media Bureau of the FCC.

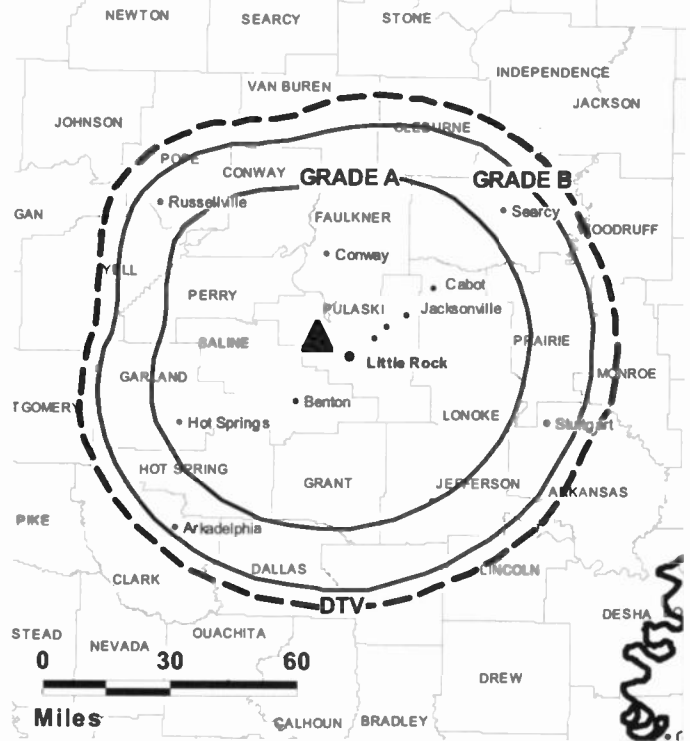
Ownership: Clear Channel Communications Inc.

Began Operation: Station operating; no on-air date.

Personnel:

- Chuck Spohn**, General Manager.
- Gretchen Roland**, Operations Director.
- Bob Dunn**, Director of Sales.
- Vicki McCrae**, Local Sales Manager.
- Dean Clow**, National Sales Manager.
- Allen Finne**, Chief Engineer.
- Jane Horne**, Business Manager.

KLRT-DT BMPCDT-20010713AAV GRANTED: 11/8/2001



© 2007 Warren Communications News

Joan Hall, Traffic Manager.

Evette Perez, Creative Services, Promotion & Production Manager.

Michael Fabac, News Director.

City of License: Little Rock. **Station DMA:** Little Rock-Pine Bluff, AR. **Rank:** 57.

Nielsen Data: Not available.

KLRT-TV
Ch. 16

Network Service: FOX.

Licensee: Clear Channel Radio Licenses Inc., 3305 W. Spring Mountain, Las Vegas, NV 89102.

Studio: 10800 Colonel Glenn Rd., Little Rock, AR 72204.

Mailing Address: 10800 Colonel Glenn Rd., Little Rock, AR 72204.

Phone: 501-225-0016. **Fax:** 501-225-0428.

E-mail: bobdunn@clearchannel.com

Web Site: http://www.fox16.com

Technical Facilities: Channel No. 16 (482-488 MHz). Authorized power: 5000-kw max. visual, 500-kw aural. Antenna: 1770-ft above av. terrain, 1266-ft. above ground, 2220-ft. above sea level.

| | | | |
|-----------|-----|-----|-----|
| Latitude | 34° | 47' | 57" |
| Longitude | 92° | 29' | 29" |

Transmitter: Shinnall Mountain, 3-mi. W of Little Rock.

FCC Digital File Number: BPCDT-19991012ABK. (pending).

Note: Latitude and longitude coordinates shown are based on the North American Datum of 1927 (NAD 27) as currently required by the Mass Media Bureau of the FCC.

Satellite Earth Station: Microdyne, 5-meter C-band; Agile Omni receivers.

LMA: Local marketing agreement with KASN (U), Pine Bluff.

Ownership: Clear Channel Communications Inc. (Group Owner).

Began Operation: June 26, 1983.

Represented (sales): Millennium Sales & Marketing.

Represented (legal): Wiley, Rein & Fielding.

Represented (engineering): David Steel & Associates Inc.

Personnel:

Chuck Spohn, General Manager.

Gretchen Roland, Operations Director.

Bob Dunn, Director, Sales.

Vicki McCrae, Local Sales Manager.

Dean Clow, National Sales Manager.

Michael Fabac, News Director.

Allen Finne, Chief Engineer.

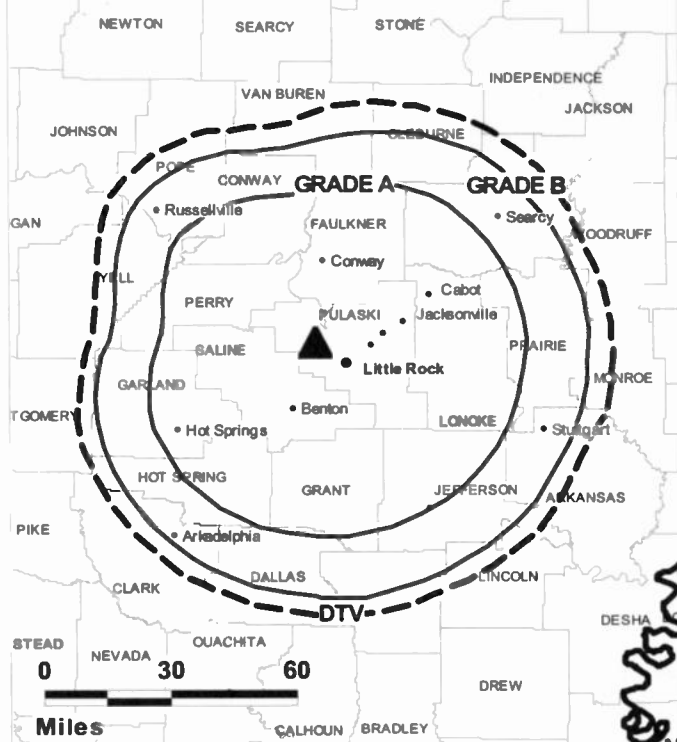
Jane Horne, Business Manager.

Evette Perez, Creative Services, Promotion & Production Manager.

Joan Hall, Traffic Manager.

Highest 30 Sec. Rate: \$1200.

KLRT-TV BMPCT-19830126KE GRANTED: 4/20/1983 LAWREI



City of License: Little Rock. **Station DMA:** Little Rock-Pine Bluff, AR. **Rank:** 57.

Circulation © 2006 Nielsen. Coverage based on Nielsen study.

| GrandTotal | Cable TV Households | Non-cable TV Households | Total TV Households |
|-----------------------------------|------------------------|----------------------------|------------------------|
| Estimated Station Totals * | 260,130 | 233,370 | 493,500 |
| Average Weekly Circulation (2006) | 119,930 | 103,892 | 223,822 |
| Average Daily Circulation (2006) | | | 80,135 |
| Station DMA Total | Cable TV Households | Non-cable TV Households | Total TV Households |
| Estimated Station Totals * | 254,720 | 229,070 | 483,790 |
| Average Weekly Circulation (2006) | 118,678 | 103,537 | 222,215 |
| Average Daily Circulation (2006) | | | 79,895 |
| Other DMA Total | Cable TV Households | Non-cable TV Households | Total TV Households |
| Estimated Station Totals * | 5,410 | 4,300 | 9,710 |
| Average Weekly Circulation (2006) | 1,252 | 355 | 1,607 |
| Average Daily Circulation (2006) | | | 240 |

*Estimated station totals are sums of the Nielsen TV and Cable TV household estimates for each county in which the station registers viewing of more than 5% as per the Nielsen Survey Methods.

KTHV
Ch. 11

Network Service: CBS.

Licensee: Arkansas Television Co., PO Box 269, Little Rock, AR 72203.

Studio: 720 IZard St., Little Rock, AR 72201.

Mailing Address: PO Box 269, Little Rock, AR 72203.

Phone: 501-376-1111. **Fax:** 501-376-3324.

E-mail: brawlins@kthv.gannett.com

Web Site: http://www.todaysthv.com

Technical Facilities: Channel No. 11 (198-204 MHz). Authorized power: 316-kw visual, 37.6-kw aural. Antenna: 1710-ft above av. terrain, 1098-ft. above ground, 2128-ft. above sea level.

Latitude 34° 47' 57"
Longitude 92° 29' 59"

Transmitter: Shinall Mountain.

Digital Facilities: Channel No. 12 (204-210 MHz). Power: 55-kw visual. Antenna: 1702-ft above av. terrain, 1089-ft. above ground, 2119-ft. above sea level.

Latitude 34° 47' 57"
Longitude 92° 29' 59"

FCC Digital File Number: BPCDT-19991020ABU. Granted: October 23, 2000.

Note: Latitude and longitude coordinates shown are based on the North American Datum of 1927 (NAD 27) as currently required by the Mass Media Bureau of the FCC.

Satellite Earth Stations: Transmitter Harris; Scientific-Atlanta, 7-meter; Microdyne, 7-meter; Scientific-Atlanta, 4.6-meter; Scientific-Atlanta, Microdyne, Drake receivers.

News Services: AP, UPI.

Ownership: Gannett Co. Inc. (Group Owner).

Began Operation: November 27, 1955. Sale to present owner by C. Stanley Berry, et al., approved by FCC November 30, 1994.

Represented (sales): Blair Television.

Personnel:

Larry Audas, President & General Manager.

David Craft, Promotion Director.

Sharon Addington, Traffic Manager.

Leslie Heizman, General Sales Manager.

Joanne Canelli, Local Sales Manager.

Chad Kelley, National Sales Manager.

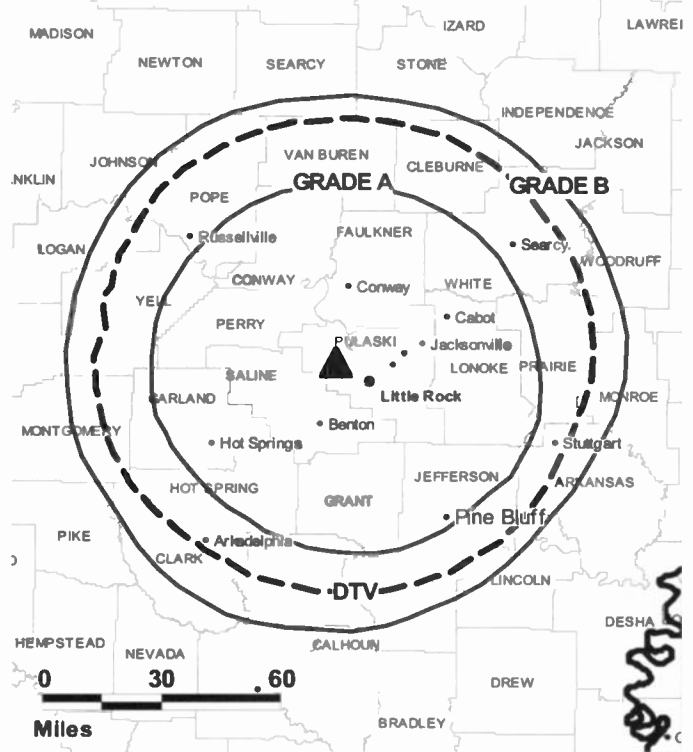
Mark Raines, News Director.

Alison Fletcher, Chief Engineer & Production Manager.

Matthew Ramsey, Business Manager.

Bobbie L. Rawlins, Program Administrator.

KTHV BPCT-19850507KF GRANTED: 8/15/1985



Highest 30 Sec. Rate: \$5000.

City of License: Little Rock. **Station DMA:** Little Rock-Pine Bluff, AR. **Rank:** 57.

Circulation © 2006 Nielsen. Coverage based on Nielsen study.

| GrandTotal | Cable TV Households | Non-cable TV Households | Total TV Households |
|-----------------------------------|---------------------|-------------------------|---------------------|
| Estimated Station Totals * | 371,930 | 240,450 | 612,380 |
| Average Weekly Circulation (2006) | 217,077 | 151,024 | 368,101 |
| Average Daily Circulation (2006) | | | 188,050 |
| Station DMA Total | Cable TV Households | Non-cable TV Households | Total TV Households |
| Estimated Station Totals * | 259,020 | 227,010 | 486,030 |
| Average Weekly Circulation (2006) | 188,609 | 149,654 | 338,263 |
| Average Daily Circulation (2006) | | | 180,613 |
| Other DMA Total | Cable TV Households | Non-cable TV Households | Total TV Households |
| Estimated Station Totals * | 112,910 | 13,440 | 126,350 |
| Average Weekly Circulation (2006) | 28,468 | 1,370 | 29,838 |
| Average Daily Circulation (2006) | | | 7,437 |

*Estimated station totals are sums of the Nielsen TV and Cable TV household estimates for each county in which the station registers viewing of more than 5% as per the Nielsen Survey Methods.

KTHV-DT
Ch. 12

Network Service: CBS.

Licensee: Arkansas Television Co., 720 Izard St., Little Rock, AR 72201.

Studio: 720 Izard Sts., Little Rock, AR 72201.

Mailing Address: PO Box 269, Little Rock, AR 72203.

Phone: 501-376-1111. **Fax:** 501-376-3324.

E-mail: brawlins@kthv.gannett.com

Web Site: <http://www.todaysthv.com>

Technical Facilities: Channel No. 12 (204-210 MHz). Authorized power: 55-kw visual.
Antenna: 1702-ft above av. terrain, 1089-ft. above ground, 2119-ft. above sea level.

| | | | |
|-----------|-----|-----|-----|
| Latitude | 34° | 47' | 57" |
| Longitude | 92° | 29' | 59" |

Note: Latitude and longitude coordinates shown are based on the North American Datum of 1927 (NAD 27) as currently required by the Mass Media Bureau of the FCC.

Ownership: Gannett Co. Inc. (Group Owner).

Began Operation: April 26, 2002. Standard and High Definition.

Represented (sales): Blair Television.

Personnel:

Larry Audas, President & General Manager.

Leslie Heizman, General Sales Manager.

Joanne Canelli, Local Sales Manager.

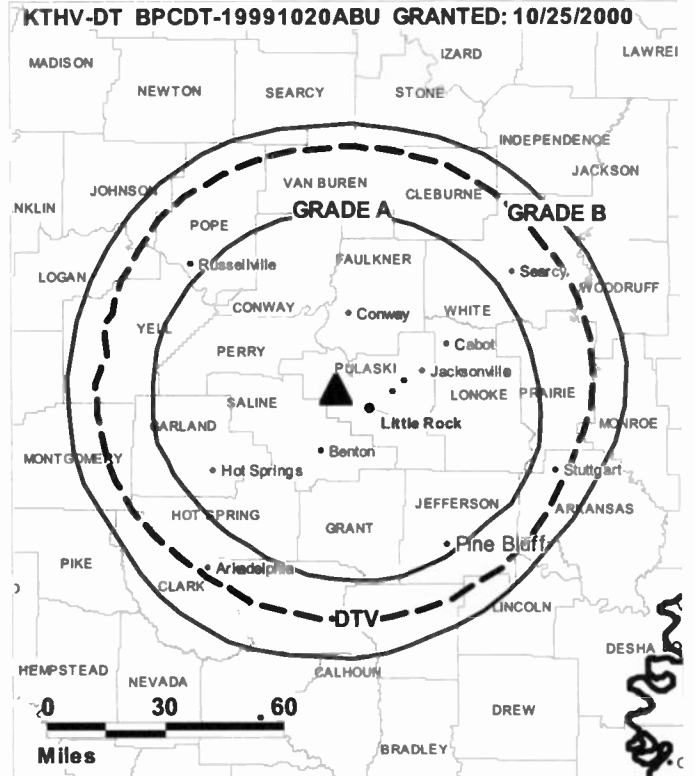
Chad Kelley, National Sales Manager.

Mark Raines, News Director.

Alison Fletcher, Chief Engineer & Production Manager.

Matthew Ramsey, Business Manager.

Bobbie L. Rawlins, Program Administrator.



© 2007 Warren Communications News

David Craft, Promotion Director.

Sharon Addington, Traffic Manager.

City of License: Little Rock. **Station DMA:** Little Rock-Pine Bluff, AR. **Rank:** 57.

Nielsen Data: Not available.

KWBF
Ch. 42

Network Service: MNT.

Licensee: River City Broadcasting Inc., One Shackelford Dr., Suite 400, Little Rock, AR 72211.

Studio: One Shackelford Dr., Suite 400, Little Rock, AR 72211.

Mailing Address: 3200 S. Shackelford, Suite 9, Little Rock, AR 72205.

Phone: 501-219-2400. **Fax:** 501-228-8000.

E-mail: lwithrow@ebcorp.net

Web Site: http://www.wb42.com

Technical Facilities: Channel No. 42 (638-644 MHz). Authorized power: 3400-kw max. visual, 1000-kw aural. Antenna: 1095-ft above av. terrain, 459-ft. above ground, 1512-ft. above sea level.

Latitude 34° 47' 56"
Longitude 92° 29' 44"

Transmitter: Shinall Mountain, 11-mi. WNW of Little Rock.

Digital Facilities: Channel No. 44 (650-656 MHz). Power: 1000-kw max. visual, aural. Antenna: 1591-ft above av. terrain, 951-ft. above ground, 2004-ft. above sea level.

Latitude 34° 47' 45"
Longitude 92° 29' 44"

FCC Digital File Number: BPCDT-20000501ADG. Granted: February 27, 2004.

Note: Latitude and longitude coordinates shown are based on the North American Datum of 1927 (NAD 27) as currently required by the Mass Media Bureau of the FCC.

Ownership: Equity Broadcasting Corp. (Group Owner).

Began Operation: August 31, 1998. Leininger-Geddes Partnership sale of 49% to Paxson Communications Corp. approved by FCC August 29, 1996. Sale of remaining 51% interest to Paxson approved by FCC May 17, 1999. Sale to present owner by Paxson Communications Corp. approved by FCC July 28, 2000.

Represented (legal): Dow, Lohnes & Albertson PLLC.

Personnel:

Gordon Helges, General Manager.

Jennifer Phelps, National Sales Manager.

Ray Daugherty, Local & Regional Sales Manager.

Joan Hall, Traffic Director.

Cyndy Chambers, Promotions Director.

Nathan Stamp, Programming Director.

Adam Rule, Production Manager.

Doug Kriel, Public Relations Manager.

Ron Taylor, Chief Engineer.

Rates: Rates: On request.

KWBF BPCT-19950111KM GRANTED: 3/23/1998



© 2007 Warren Communications News

City of License: Little Rock. **Station DMA:** Little Rock-Pine Bluff, AR. **Rank:** 57.

Circulation © 2006 Nielsen. Coverage based on Nielsen study.

| GrandTotal | Cable TV Households | Non-cable TV Households | Total TV Households |
|-----------------------------------|---------------------|-------------------------|---------------------|
| Estimated Station Totals * | 262,490 | 211,820 | 474,310 |
| Average Weekly Circulation (2006) | 46,782 | 28,234 | 75,016 |
| Average Daily Circulation (2006) | | | 19,080 |
| Station DMA Total | Cable TV Households | Non-cable TV Households | Total TV Households |
| Estimated Station Totals * | 254,260 | 211,820 | 466,080 |
| Average Weekly Circulation (2006) | 45,885 | 28,234 | 74,119 |
| Average Daily Circulation (2006) | | | 18,999 |
| Other DMA Total | Cable TV Households | Non-cable TV Households | Total TV Households |
| Estimated Station Totals * | 8,230 | 0 | 8,230 |
| Average Weekly Circulation (2006) | 897 | 0 | 897 |
| Average Daily Circulation (2006) | | | 81 |

*Estimated station totals are sums of the Nielsen TV and Cable TV household estimates for each county in which the station registers viewing of more than 5% as per the Nielsen Survey Methods.

KWBF-DT
(formerly KYPX-DT)

Ch. 44

Network Service: CW.

Licensee: River City Broadcasting Inc., One Shackelford Dr., Little Rock, AR 72211.

Mailing Address: 3200 S. Shackelford, Suite 9, Little Rock, AR 72205.

Phone: 561-659-4122.

E-mail: lwithrow@ebcorp.net

Web Site: <http://www.wb42.com>

Technical Facilities: Channel No. 44 (650-656 MHz). Authorized power: 1000-kw max. visual, aural. Antenna: 1591-ft above av. terrain, 951-ft. above ground, 2004-ft. above sea level.

| | | | |
|-----------|-----|-----|-----|
| Latitude | 34° | 47' | 45" |
| Longitude | 92° | 29' | 44" |

Note: Latitude and longitude coordinates shown are based on the North American Datum of 1927 (NAD 27) as currently required by the Mass Media Bureau of the FCC.

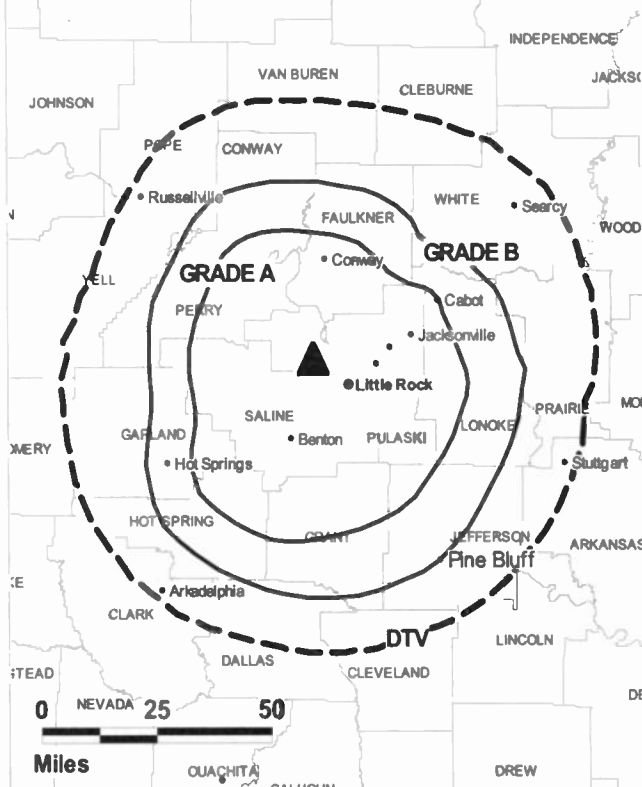
Ownership: Equity Broadcasting Corp. (Group Owner).

Began Operation: Station operating under Special Temporary Authority at 6.7-kw max visual; no on-air date.

City of License: Little Rock. **Station DMA:** Little Rock-Pine Bluff, AR. **Rank:** 57.

Nielsen Data: Not available.

KWBF-DT BPCDT-20030418ABA GRANTED: 2/27/2004



© 2007 Warren Communications News

KASN
Ch. 38

Network Service: CW.

Licensee: Clear Channel Broadcasting Licenses Inc., 200 Concord Plaza, Suite 600, San Antonio, TX 78216.

Studio: 10800 Colonel Glenn Rd., Little Rock, AR 72204.

Mailing Address: 10800 Colonel Glenn Rd., Little Rock, AR 72204.

Phone: 501-217-5000. **Fax:** 501-224-6035.

E-mail: info@upn38tv.com

Web Site: http://www.upn38tv.com

Technical Facilities: Channel No. 38 (614-620 MHz). Authorized power: 5000-kw max. visual, 500-kw aural. Antenna: 1945-ft above av. terrain, 1879-ft. above ground, 2219-ft. above sea level.

Latitude 34° 26' 31"
Longitude 92° 13' 03"

Transmitter: 2-mi. W of Redfield.

Digital Facilities: Channel No. 39 (320-626 MHz). Power: 1000-kw max. visual. Antenna: 1936-ft above av. terrain, 1873-ft. above ground, 2211-ft. above sea level.

Latitude 34° 26' 31"
Longitude 92° 13' 03"

FCC Digital File Number: BPCDT-19991101AHG. Granted: November 07, 2001.

Note: Latitude and longitude coordinates shown are based on the North American Datum of 1927 (NAD 27) as currently required by the Mass Media Bureau of the FCC.

Satellite Earth Stations: Transmitter PYE; M/A-Corn, 3-meter C-band; United Satellite Systems, 5-meter C-band; Scientific-Atlanta, 5-meter Ku-band; Scientific-Atlanta, M/A-Corn, Agile receivers.

LMA: Local marketing agreement with KLRT-TV (F), Little Rock.

Ownership: Clear Channel Communications Inc. (Group Owner).

Began Operation: June 17, 1986.

Represented (sales): Millennium Sales & Marketing.

Represented (legal): Wiley, Rein & Fielding.

Represented (engineering): duTreil, Lundin & Rackley Inc.

Personnel:

Chuck Spohn, General Manager.

Bob Dunn, General Sales Manager.

Vicki McCrae, Local Sales Manager.

Holly Rose, Local Sales Manager.

Michael Fabac, News Director.

Errett Porter, Chief Engineer.

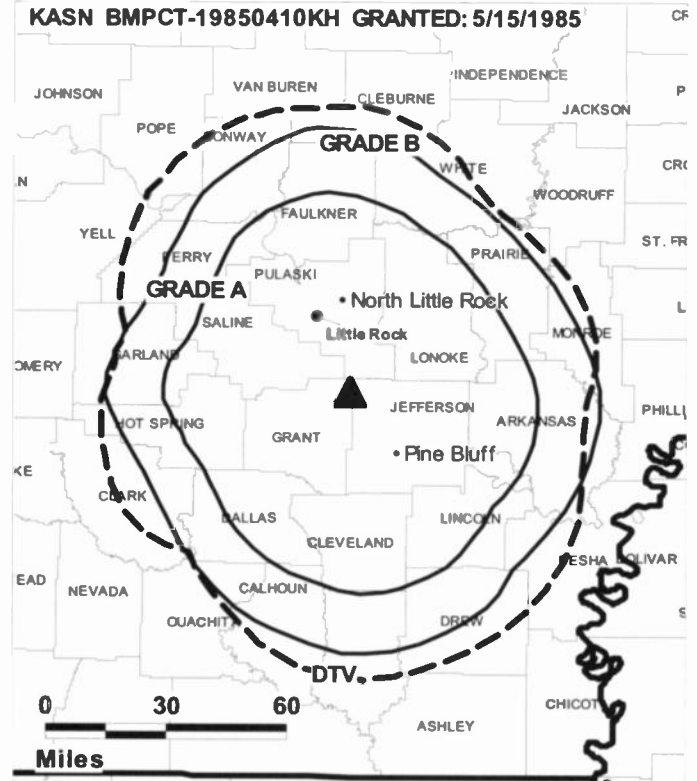
Cheryl Browder, Business Manager.

Miranda Morris-Bisbee, Operations & Program Director.

Hugh Levell, Community Affairs Director.

Daryn Boulterice, Production Manager.

Bob Doyle, Creative Services Director.



Shari Irwin, Emerging Technologies Director.

Joan Hall, Traffic Manager.

Highest 30 Sec. Rate: \$125.

City of License: Little Rock. **Station DMA:** Little Rock-Pine Bluff, AR. **Rank:** 57.

Circulation © 2006 Nielsen. Coverage based on Nielsen study.

| GrandTotal | Cable TV Households | Non-cable TV Households | Total TV Households |
|-----------------------------------|---------------------|-------------------------|---------------------|
| Estimated Station Totals * | 251,790 | 229,200 | 480,990 |
| Average Weekly Circulation (2006) | 73,343 | 46,435 | 119,778 |
| Average Daily Circulation (2006) | | | 42,030 |
| Station DMA Total | Cable TV Households | Non-cable TV Households | Total TV Households |
| Estimated Station Totals * | 248,970 | 227,010 | 475,980 |
| Average Weekly Circulation (2006) | 72,641 | 46,271 | 118,912 |
| Average Daily Circulation (2006) | | | 41,831 |
| Other DMA Total | Cable TV Households | Non-cable TV Households | Total TV Households |
| Estimated Station Totals * | 2,820 | 2,190 | 5,010 |
| Average Weekly Circulation (2006) | 702 | 164 | 866 |
| Average Daily Circulation (2006) | | | 199 |

*Estimated station totals are sums of the Nielsen TV and Cable TV household estimates for each county in which the station registers viewing of more than 5% as per the Nielsen Survey Methods.

KASN-DT

Ch. 39

Network Service: CW.

Licensee: Clear Channel Broadcasting Licenses Inc., 200 Concord Plaza, Suite 600, San Antonio, TX 78216.

Studio: 10800 Colonel Glenn Rd., Little Rock, AR 72204.

Mailing Address: 10800 Colonel Glenn Rd., Little Rock, AR 72204.

Phone: 501-217-5000. **Fax:** 501-224-6035.

E-mail: info@upn38tv.com

Web Site: http://www.upn38tv.com

Technical Facilities: Channel No. 39 (320-626 MHz). Authorized power: 1000-kw max. visual. Antenna: 1936-ft above av. terrain, 1873-ft. above ground, 2211-ft. above sea level.

| | | | |
|-----------|-----|-----|-----|
| Latitude | 34° | 26' | 31" |
| Longitude | 92° | 13' | 03" |

Note: Latitude and longitude coordinates shown are based on the North American Datum of 1927 (NAD 27) as currently required by the Mass Media Bureau of the FCC.

Satellite Earth Stations: Transmitter PYE; M/A-Com, 3-meter C-band; United Satellite Systems, 5-meter C-band; Scientific-Atlanta, 5-meter Ku-band; Scientific-Atlanta, M/A-Com, Agile receivers.

Ownership: Clear Channel Communications Inc. (Group Owner).

Began Operation: Station operating; no on-air date.

Represented (sales): Millennium Sales & Marketing.

Personnel:

Chuck Spohn, General Manager.

Bob Dunn, General Sales Manager.

Vicki McCrae, Local Sales Manager.

Holly Rose, Local Sales Manager.

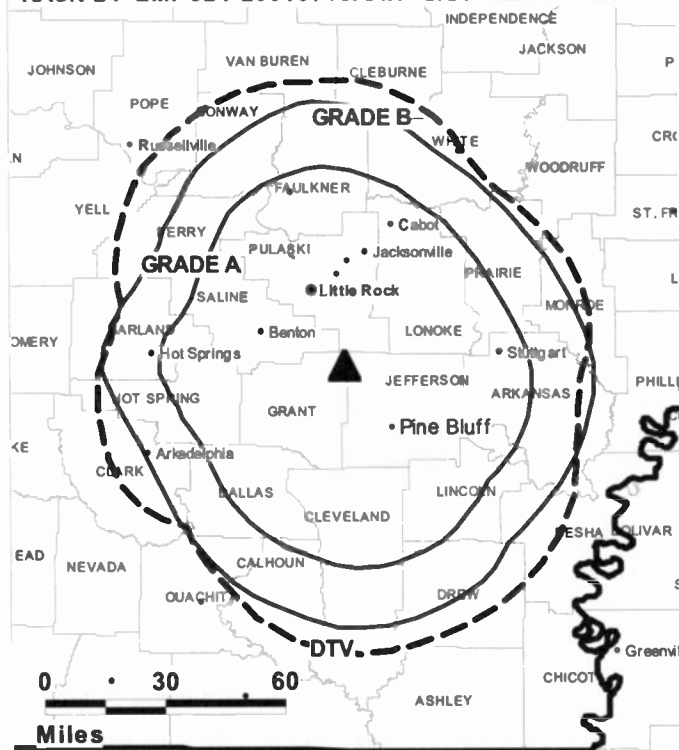
Michael Fabac, News Director.

Errett Porter, Chief Engineer.

Cheryl Browder, Business Manager.

Miranda Morris-Bisbee, Operations & Program Director.

KASN-DT BMP CDT-20010713AAW GRANTED: 11/7/2001 CF



© 2007 Warren Communications News

Hugh Levell, Community Affairs Director.

Daryn Boulterice, Production Manager.

Bob Doyle, Creative Services Director.

Shari Irwin, Emerging Technologies Director.

Joan Hall, Traffic Manager.

City of License: Little Rock. **Station DMA:** Little Rock-Pine Bluff, AR. **Rank:** 57.

Nielsen Data: Not available.

KVTN
Ch. 25

Network Service: IND.

Licensee: Agape Church Inc., PO Box 22007, Little Rock, AR 72221-2007.

Studio: 701 Napa Valley Dr., Little Rock, AR 72211.

Mailing Address: PO Box 22007, Little Rock, AR 72221.

Phone: 501-223-2525; 501-225-0612. **Fax:** 501-221-3837.

E-mail: jim.grant@vntv.com

Technical Facilities: Channel No. 25 (536-542 MHz). Authorized power: 4370-kw max. visual, aural. Antenna: 594-ft above av. terrain, 594-ft. above ground, 818-ft. above sea level.

Latitude 34° 31' 55"
Longitude 92° 02' 41"

Digital Facilities: Channel No. 24 (530-536 MHz). Power: 131.3-kw max. visual. Antenna: 596-ft above av. terrain, 596-ft. above ground.

Latitude 34° 31' 55"
Longitude 92° 02' 41"

FCC Digital File Number: BPCDT-19990924AAQ. Granted: July 25, 2001.

Note: Latitude and longitude coordinates shown are based on the North American Datum of 1927 (NAD 27) as currently required by the Mass Media Bureau of the FCC.

Ownership: Agape Church Inc. (Group Owner).

Began Operation: December 1, 1988.

Represented (legal): Gardner Carton & Douglas.

Represented (engineering): Lohnes & Culver.

Personnel:

H. L. Caldwell II, President.

Jim Grant, General Manager.

Dan Vukmirovich, Production Manager.

Sharon Case, Traffic Manager.

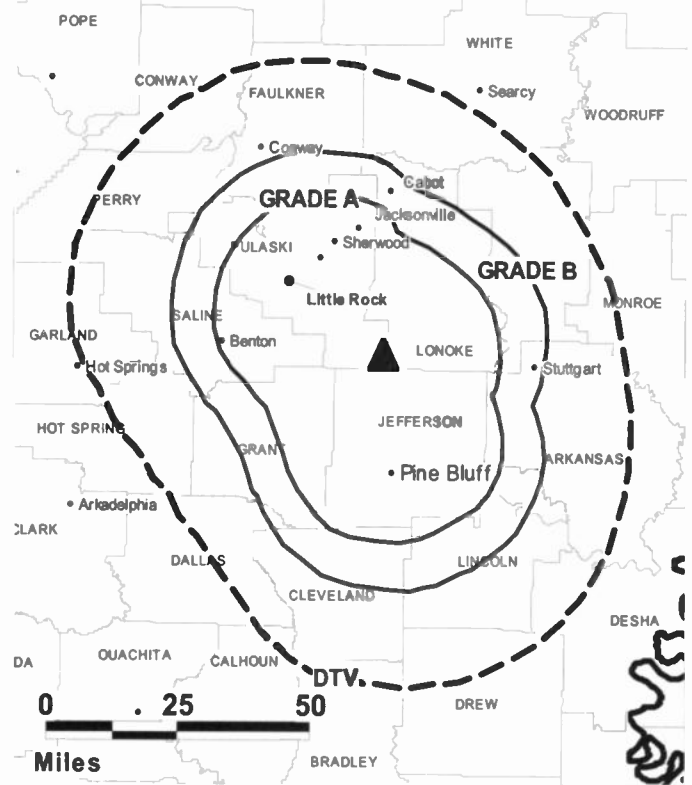
Ron Brown, Chief Engineer.

Josh Bond, Program Director.

Highest 30 Sec. Rate: \$75.

City of License: Pine Bluff. **Station DMA:** Little Rock-Pine Bluff, AR. **Rank:** 57.

KVTN BPCT-20040726ADE GRANTED: 10/29/2004



Circulation © 2006 Nielsen. Coverage based on Nielsen study.

| GrandTotal | Cable TV Households | Non-cable TV Households | Total TV Households |
|-----------------------------------|------------------------|----------------------------|------------------------|
| Estimated Station Totals * | 171,690 | 76,540 | 248,230 |
| Average Weekly Circulation (2006) | 17,822 | 5,111 | 22,933 |
| Average Daily Circulation (2006) | | | 4,629 |
| Station OMA Total | Cable TV Households | Non-cable TV Households | Total TV Households |
| Estimated Station Totals * | 168,190 | 76,540 | 244,730 |
| Average Weekly Circulation (2006) | 17,616 | 5,111 | 22,727 |
| Average Daily Circulation (2006) | | | 4,601 |
| Other OMA Total | Cable TV Households | Non-cable TV Households | Total TV Households |
| Estimated Station Totals * | 3,500 | 0 | 3,500 |
| Average Weekly Circulation (2006) | 206 | 0 | 206 |
| Average Daily Circulation (2006) | | | 28 |

*Estimated station totals are sums of the Nielsen TV and Cable TV household estimates for each county in which the station registers viewing of more than 5% as per the Nielsen Survey Methods.

KVTN-DT
Ch. 24

Network Service: IND.

Grantee: Agape Church Inc., Box 22007, Little Rock, AR 72221.

Studio: 701 Napa Valley Dr., Little Rock, AR 72211.

Mailing Address: Box 22007, Little Rock, AR 72221.

Phone: 501-223-2525. **Fax:** 501-221-3837.

E-mail: jim.grant@vntv.com

Technical Facilities: Channel No. 24 (530-536 MHz). Authorized power: 131.3-kw max. visual. Antenna: 596-ft above av. terrain, 596-ft. above ground.

| | | | |
|-----------|-----|-----|-----|
| Latitude | 34° | 31' | 55" |
| Longitude | 92° | 02' | 41" |

Note: Latitude and longitude coordinates shown are based on the North American Datum of 1927 (NAD 27) as currently required by the Mass Media Bureau of the FCC.

Ownership: Agape Church Inc. (Group Owner).

Began Operation: Station operating under Special Temporary Authority at 10-kw max. visual; no on-air date

Personnel:

H. L. Caldwell II, President.

Jim Grant, General Manager.

Sharon Case, Traffic Manager.

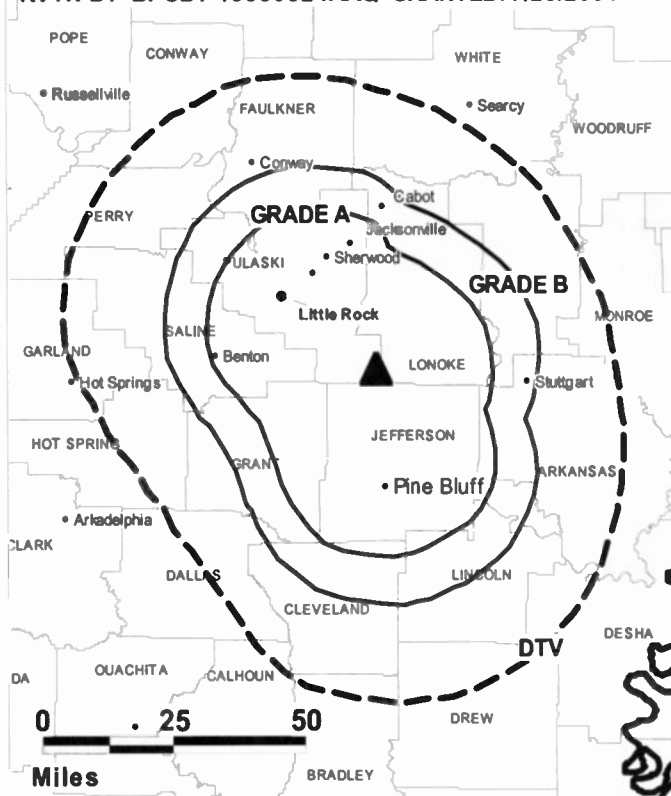
Dan Vukmirovich, Production Manager.

Ron Brown, Chief Engineer.

Josh Bond, Program Director.

City of License: Pine Bluff. **Station DMA:** Little Rock-Pine Bluff, AR. **Rank:** 57.

KVTN-DT BPCDT-19990924AAQ GRANTED: 7/25/2001



© 2007 Warren Communications News

Nielsen Data: Not available.

KNWA-DT
Ch. 50

Network Service: NBC.

Grantee: Nexstar Broadcasting Inc., 909 Lake Carolyn Pkwy., Suite 1450, Irving, TX 75039.

Studio: 15 S. Block, Suite 101, Fayetteville, AR 72701.

Mailing Address: 15 S. Block, Suite 101, Fayetteville, AR 72701.

Phone: 479-571-5100. **Fax:** 479-571-8914.

E-mail: bscott@knwa.com

Web Site: http://www.knwa.com

Technical Facilities: Channel No. 50 (686-692 MHz). Authorized power: 1000-kw max. visual, aural. Antenna: 876-ft above av. terrain, 480-ft. above ground, 2160-ft. above sea level.

| | | | |
|-----------|-----|-----|--------|
| Latitude | 36° | 24' | 47.80" |
| Longitude | 93° | 57' | 16.80" |

Note: Latitude and longitude coordinates shown are based on the North American Datum of 1927 (NAD 27) as currently required by the Mass Media Bureau of the FCC.

Ownership: Nexstar Broadcasting Group Inc. (Group Owner).

Began Operation: Station operating under Special Temporary Authority at 3-kw max. visual; no on-air date

Represented (sales): TeleRep Inc.

Represented (legal): Drinker Biddle & Reath LLP.

Represented (engineering): John F. X. Browne & Associates PC.

Personnel:

Blake Russell, General Manager.

Mike Vaughn, General Sales Manager.

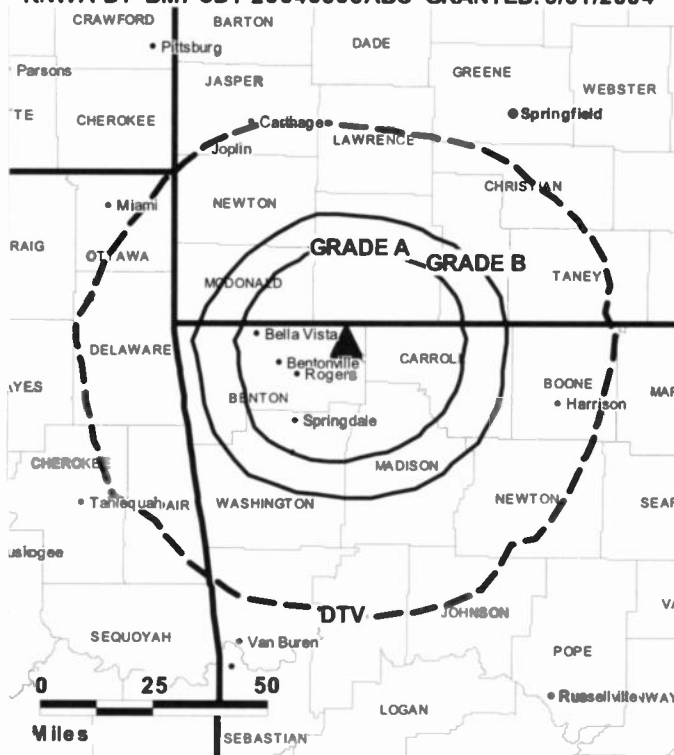
Lisa Kelsey, Local Sales Manager.

Chad Beckham, National Sales Manager.

Rob Heverling, News Director.

Mike Cleveland, Chief Engineer.

KNWA-DT B MPCDT-20040803ABU GRANTED: 8/31/2004



Steve Helmuth, Business Manager.

Brandon Scott, Traffic Manager & Program Director.

M. Stanford, Promotion & Production Manager.

City of License: Rogers.

Station DMA: Fort Smith-Fayetteville-Springdale-Rogers, AR. **Rank:** 102.

Nielsen Data: Not available.

KNWA-TV
Ch. 51
 (Satellite of KFTA-TV, Fort Smith)

Network Service: NBC.

Licensee: Nexstar Broadcasting Inc., 909 Lake Carolyn Pkwy., Suite 1450, Irving, TX 75039.

Studio: 15 S. Block, Suite 101, Fayetteville, AR 72701.

Mailing Address: 15 S. Block, Suite 101, Fayetteville, AR 72701.

Phone: 479-571-5100. **Fax:** 479-571-8914.

E-mail: bscott@knwa.com

Web Site: http://www.knwa.com

Technical Facilities: Channel No. 51 (692-698 MHz). Authorized power: 184-kw max. visual. Antenna: 469-ft above av. terrain, 184-ft. above ground, 1742-ft. above sea level.

Latitude 36° 12' 15"
 Longitude 94° 06' 05"

Holds CP for change to 151-kw max. visual, 875-ft above av. terrain, 478-ft. above ground, 2158-ft. above sea level; lat. 36° 24' 47.70", long. 93° 57' 16.70", BPCT-20040121ADD.

Digital Facilities: Channel No. 50 (686-692 MHz). Power: 1000-kw max. visual, aural. Antenna: 876-ft above av. terrain, 480-ft. above ground, 2160-ft. above sea level.

Latitude 36° 24' 47.80"
 Longitude 93° 57' 16.80"

FCC Digital File Number: BPCDT-19991028ADB. Granted: August 31, 2004.

Note: Latitude and longitude coordinates shown are based on the North American Datum of 1927 (NAD 27) as currently required by the Mass Media Bureau of the FCC.

Multichannel TV Sound: Stereo only.

Ownership: Nexstar Broadcasting Group Inc. (Group Owner).

Began Operation: October 1, 1989. Sale to present owner by Griffin Holdings Inc. approved by FCC December 17, 2004.

Represented (sales): Blair Television.

Represented (legal): Drinker Biddle & Reath LLP.

Represented (engineering): John F. X. Browne & Associates PC.

Personnel:

Blake Russell, General Manager.

Mike Vaughn, General Sales Manager.

Lisa Kelsey, Local Sales Manager.

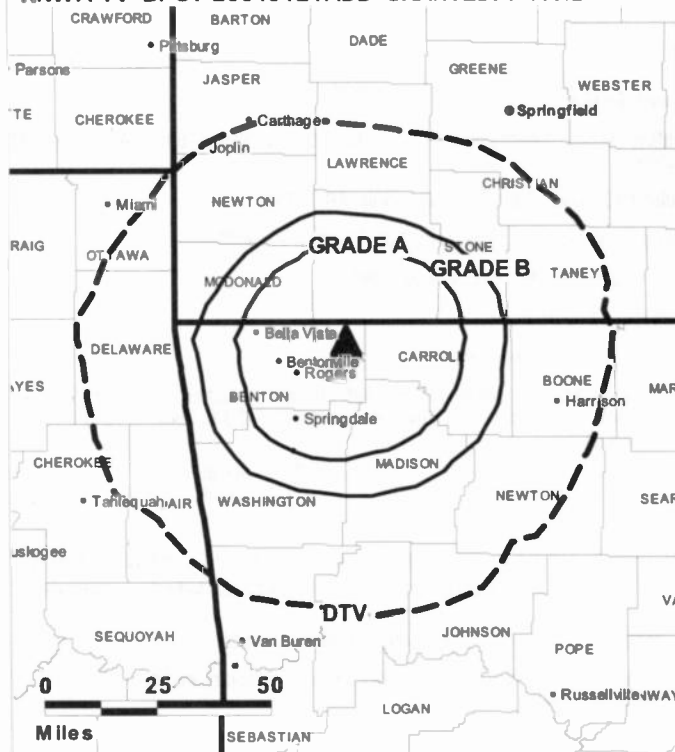
Chad Beckham, National Sales Manager.

Rob Heverling, News Director.

Mike Cleveland, Chief Engineer.

Steve Helmuth, Business Manager.

KNWA-TV BPCT-20040121ADD GRANTED: 10/19/2004



Brandon Scott, Traffic Manager & Program Director.

M. Stanford, Production & Promotions Manager.

Highest 30 Sec. Rate: \$1200.

City of License: Rogers.

Station DMA: Fort Smith-Fayetteville-Springdale-Rogers, AR. **Rank:** 102.

Circulation © 2006 Nielsen. Coverage based on Nielsen study.

| GrandTotal | Cable TV Households | Non-cable TV Households | Total TV Households |
|-----------------------------------|---------------------|-------------------------|---------------------|
| Estimated Station Totals * | 91,010 | 49,790 | 140,800 |
| Average Weekly Circulation (2006) | 59,216 | 7,957 | 67,173 |
| Average Daily Circulation (2006) | | | 31,310 |
| Station DMA Total | Cable TV Households | Non-cable TV Households | Total TV Households |
| Estimated Station Totals * | 91,010 | 49,790 | 140,800 |
| Average Weekly Circulation (2006) | 59,216 | 7,957 | 67,173 |
| Average Daily Circulation (2006) | | | 31,310 |

*Estimated station totals are sums of the Nielsen TV and Cable TV household estimates for each county in which the station registers viewing of more than 5% as per the Nielsen Survey Methods.

KSBN-DT

Ch. 39

Network Service: IND.

Grantee: Word of God Fellowship Inc., 3901 Hwy. 121 S, Bedford, TX 76201.

Studio: 3556 Liberty Ave., Springdale, AR 72762.

Mailing Address: PO Box 6968, Springdale, AR 72766.

Phone: 479-361-2900; 888-777-9392. **Fax:** 479-361-2323.

Technical Facilities: Channel No. 39 (320-626 MHz). Authorized power: 316-kw max. visual. Antenna: 374-ft above av. terrain, 315-ft. above ground, 1605-ft. above sea level.

| | | | |
|-----------|-----|-----|-----|
| Latitude | 36° | 11' | 07" |
| Longitude | 94° | 17' | 49" |

Note: Latitude and longitude coordinates shown are based on the North American Datum of 1927 (NAD 27) as currently required by the Mass Media Bureau of the FCC.

Ownership: Word of God Fellowship Inc. (Group Owner).

Began Operation: Station operating under Special Temporary Authority at 35-kw max. visual; no on-air date

Represented (legal): Koerner & Olender PC.

Personnel:

Carlos Padelro, President, Chief Executive Officer & General Manager.

Noreen Dueck, Director, On-Air Operations.

Vicki Straeten, Sales Manager.

Rudy Dolinsky, Chief Engineer.

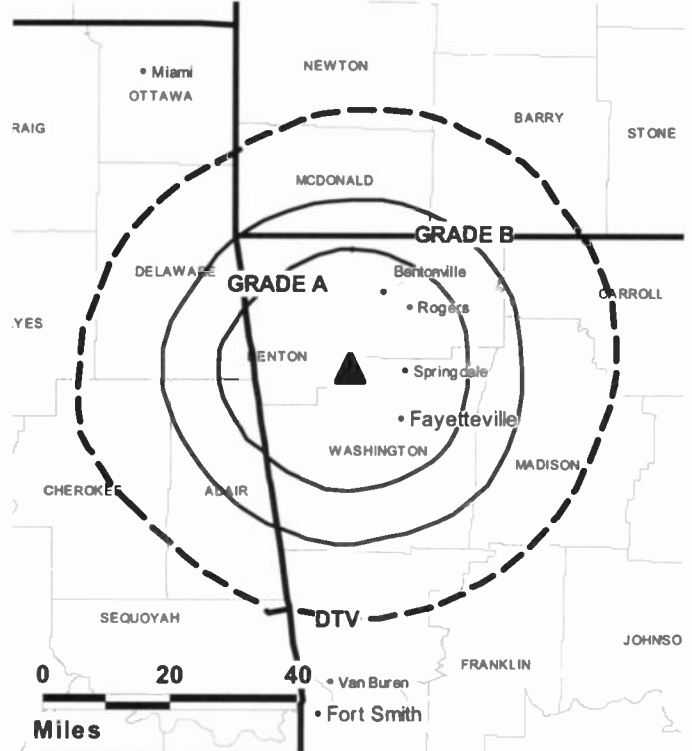
Harold Harris, Chief Financial Officer & Business Manager.

Vicki Coleman, Program Director & Traffic Manager.

David Farriester, Production Manager.

Dick Shadduck, Director, Community Relations.

KSBN-DT BMPCDT-20000426AAR GRANTED: 7/2/2002



© 2007 Warren Communications News

City of License: Springdale.

Station DMA: Fort Smith-Fayetteville-Springdale-Rogers, AR. **Rank:** 102.

Nielsen Data: Not available.

KSBN-TV

Ch. 57

Network Service: IND.

Licensee: Word of God Fellowship Inc., 3901 Hwy. 121 S, Bedford, TX 76201.

Studio: 3556 Liberty Ave., Springdale, AR 72762.

Mailing Address: PO Box 6968, Springdale, AR 72766.

Phone: 479-361-2900; 888-777-9392. **Fax:** 479-361-2323.

Technical Facilities: Channel No. 57 (728-734 MHz). Authorized power: 182-kw max. visual. Antenna: 322-ft above av. terrain, 262-ft. above ground, 1552-ft. above sea level.

Latitude 36° 11' 07"
Longitude 94° 17' 49"

Digital Facilities: Channel No. 39 (320-626 MHz). Power: 316-kw max. visual. Antenna: 374-ft above av. terrain, 315-ft. above ground, 1605-ft. above sea level.

Latitude 36° 11' 07"
Longitude 94° 17' 49"

FCC Digital File Number: BPCDT-19991005ABG. Granted: July 02, 2002.

Note: Latitude and longitude coordinates shown are based on the North American Datum of 1927 (NAD 27) as currently required by the Mass Media Bureau of the FCC.

Ownership: Word of God Fellowship Inc. (Group Owner).

Began Operation: December 11, 1995. Sale to present owner by Total Life Community Educational Foundation approved by FCC June 5, 2006.

Represented (legal): Koerner & Olender PC.

Represented (engineering): E. Harold Munn Jr. & Associates Inc.

Personnel:

Carlos Pardeiro, President, Chief Executive Officer & General Manager.

Noreen Dueck, Director, On-Air Operations.

Vicki Straeten, Sales Manager.

Rudy Dolinsky, Chief Engineer.

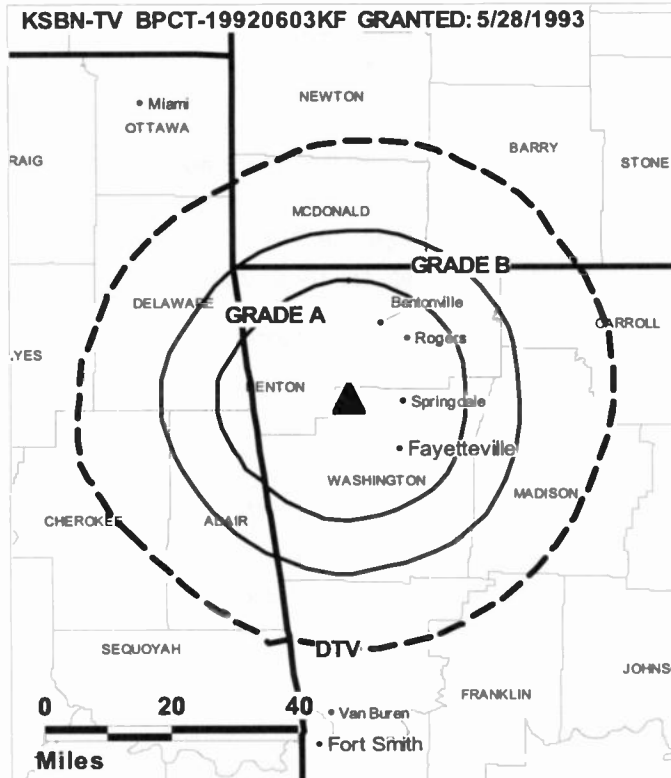
Harold Harris, Chief Financial Officer & Business Manager.

Vicki Coleman, Program Director & Traffic Manager.

David Farriester, Production Manager.

Dick Shadduck, Director, Community Relations.

Rates: On request.



© 2007 Warren Communications News

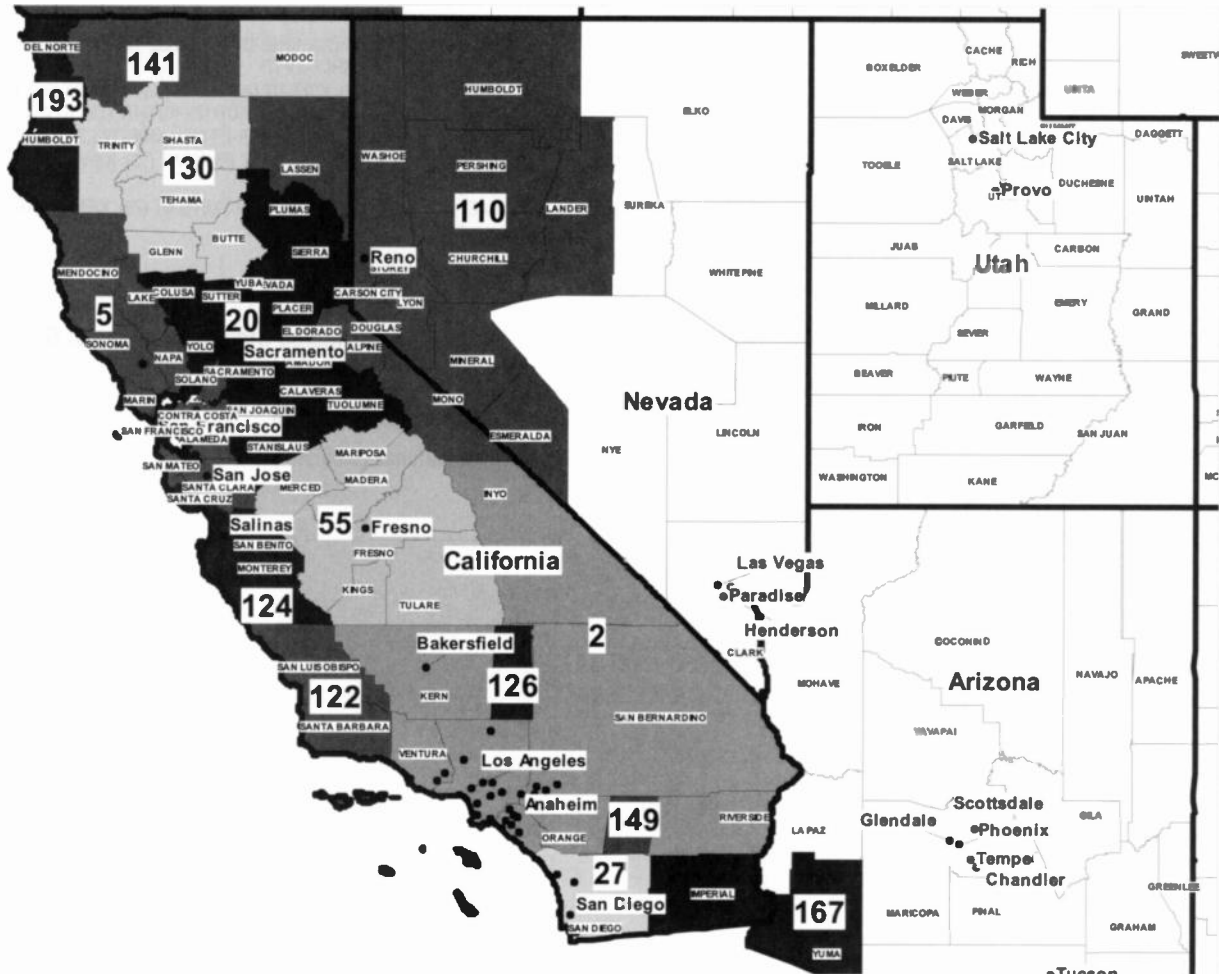
City of License: Springdale.

Station DMA: Fort Smith-Fayetteville-Springdale-Rogers, AR. Rank: 102.

Circulation © 2006 Nielsen. Coverage based on Nielsen study.

| GrandTotal | Cable TV Households | Non-cable TV Households | Total TV Households |
|-----------------------------------|------------------------|----------------------------|------------------------|
| Estimated Station Totals * | 0 | 13,480 | 13,480 |
| Average Weekly Circulation (2006) | 0 | 1,380 | 1,380 |
| Average Daily Circulation (2006) | | 166 | 166 |
| Other DMA Total | Cable TV Households | Non-cable TV Households | Total TV Households |
| Estimated Station Totals * | 0 | 13,480 | 13,480 |
| Average Weekly Circulation (2006) | 0 | 1,380 | 1,380 |
| Average Daily Circulation (2006) | | 166 | 166 |

*Estimated station totals are sums of the Nielsen TV and Cable TV household estimates for each county in which the station registers viewing of more than 5% as per the Nielsen Survey Methods.



© 2007 Warren Communications News

| MARKET | NIelsen DMA TV HOUSEHOLDS | RANK | MARKET AREA COMMERCIAL STATIONS |
|---|---------------------------|------|---|
| Los Angeles, CA | 5,611,110 | 2 | KABC-DT (53); KABC-TV (7); KAZA-TV (54); KBEH (63); KBEH-DT (24); KCAL-DT (43); KCAL-TV (9); KCBS-DT (60); KCBS-TV (2); KCOP-DT (66); KCOP-TV (13); KDOC-DT (32); KDOC-TV (56); KFTR-DT (47); KFTR-TV (46); KHIZ (64); KHIZ-DT (44); KJLA (57); KJLA-DT (49); KMEX-DT (35); KMEX-TV (34); KNBC (4); KNBC-DT (36); KPXN (30); KPXN-DT (38); KRCA (62); KRCA-DT (68); KSCI (18); KSCI-DT (61); KTBN-DT (23); KTBN-TV (40); KTLA-DT (31); KTLA-TV (5); KTTV (11); KTTV-DT (65); KVEA (52); KVEA-DT (39); KVMD-DT (23); KWHY-DT (42); KWHY-TV (22); KXLA (44); KXLA-DT (51) |
| San Francisco-Oakland-San Jose, CA | 2,383,570 | 5 | KBCW (44); KBCW-DT (45); KBWB (20); KBWB-DT (19); KCNS (38); KCNS-DT (39); KDTV (14); KDTV-DT (51); KFSF-DT (34); KFSF-TV (66); KFTY (50); KFTY-DT (54); KGO-DT (24); KGO-TV (7); KICU-DT (52); KICU-TV (36); KKPX (65); KKPX-DT (41); KNTV (11); KNTV-DT (12); KPIX-DT (29); KPIX-TV (5); KRON-DT (57); KRON-TV (4); KSTS (48); KSTS-DT (49); KTLN-DT (47); KTLN-TV (68); KTNC-DT (63); KTNC-TV (42); KTSF (26); KTSF-DT (27); KTVU (2); KTVU-DT (56); KUNO-DT (15); KUNO-TV (8) |
| Sacramento-Stockton-Modesto, CA | 1,368,680 | 20 | KCRA-DT (35); KCRA-TV (3); KMAX-DT (21); KMAX-TV (31); KOVR (13); KOVR-DT (25); KQCA (58); KQCA-DT (46); KSPX (29); KSPX-DT (48); KTFK-DT (62); KTFK-TV (64); KTXL (40); KTXL-DT (55); KUVS-DT (18); KUVS-TV (19); KXTV (10); KXTV-DT (61) |
| San Diego, CA | 1,030,020 | 27 | KFMB-DT (55); KFMB-TV (8); KGTV (10); KGTV-DT (25); KNSD (39); KNSD-DT (40); KSWB-DT (19); KSWB-TV (69); KUSI-DT (18); KUSI-TV (51) |
| Fresno-Visalia, CA | 557,380 | 55 | KAIL (53); KAIL-DT (7); KFRE-DT (36); KFRE-TV (59); KFSN-TV (30); KFTV (21); KFTV-DT (20); KGMC (43); KGMC-DT (44); KGPE (47); KGPE-DT (34); KMPH-DT (28); KMPH-TV (26); KNSO (51); KNSO-DT (5); KSEE (24); KSEE-DT (38); KTFE-DT (48); KTFE-TV (61) |
| Reno, NV | 261,250 | 110 | KAME-DT (22); KAME-TV (21); KOLO-DT (9); KOLO-TV (8); KREN-DT (26); KREN-TV (27); KRNV (4); KRNV-DT (7); KRXI-DT (44); KRXI-TV (11); KTVN (2); KTVN-DT (13); KWNV (7) |
| Santa Barbara-Santa Maria-San Luis Obispo, CA | 227,700 | 122 | KCOY-DT (19); KCOY-TV (12); KEYT-DT (27); KEYT-TV (3); KPMR (38); KPMR-DT (21); KSBY (6); KSBY-DT (15); KTAS (33); KTAS-DT (34) |
| Monterey-Salinas, CA | 218,390 | 124 | KCBA (35); KCBA-DT (13); KION-DT (32); KION-TV (46); KSBW (8); KSBW-DT (10); KSMS-DT (31); KSMS-TV (67) |
| Bakersfield, CA | 210,960 | 126 | KBAK-DT (33); KBAK-TV (29); KERO-DT (10); KERO-TV (23); KGET-DT (25); KGET-TV (17); KUVI-DT (55); KUVI-TV (45) |

(Continued on next page)

California

| | | |
|---------------------------------|---------|-----|
| Chico-Redding, CA | 193,590 | 130 |
| Medford-Klamath Falls, OR | 164,780 | 141 |
| Palm Springs, CA | 149,880 | 149 |
| Yuma, AZ-El Centro, CA | 107,360 | 167 |
| Eureka, CA | 59,360 | 193 |

KCVU (30); KCVU-DT (20); KHSL-DT (43); KHSL-TV (12); KNVN (24); KNVN-DT (36); KRCR-DT (34); KRCR-TV (7)
 KBLN (30); KDKF (31); KDKF-DT (29); KDRV (12); KDRV-DT (38); KVVU (26); KVVU-DT (27); KOB (5); KOB-DT (15); KOTI (2); KOTI-DT (13); KTVL (10); KTVL-DT (35)
 KESQ-DT (52); KESQ-TV (42); KMIR-DT (46); KMIR-TV (36)
 KAJB (54); KECY-DT (48); KECY-TV (9); KSWT (13); KSWT-DT (16); KVYE (7); KVYE-DT (22); KYMA (11); KYMA-DT (41)
 KAEF (23); KAEF-DT (22); KBVU (29); KBVU-DT (28); KIEM-DT (16); KIEM-TV (3); KVIQ (6); KVIQ-DT (17)

California *Digital* Station Totals as of October 1, 2006

| | VHF | UHF | TOTAL |
|-------------------------------|-----|-----|-------|
| Commercial Television | 7 | 81 | 88 |
| Educational Television | 1 | 16 | 17 |
| | 8 | 97 | 105 |

California Analog Station Totals as of October 1, 2006

| | VHF | UHF | TOTAL |
|-------------------------------|-----|-----|-------|
| Commercial Television | 28 | 61 | 89 |
| Educational Television | 4 | 12 | 16 |
| | 32 | 73 | 105 |

KDOC-DT
Ch. 32

Network Service: IND.

Grantee: Ellis Communications KDOC Licensee LLC, 685 11th St., Atlanta, GA 30318.

Studio: 18021 Cowan, Irvine, CA 92614.

Mailing Address: 18021 Cowan, Irvine, CA 92614-6023.

Phone: 949-442-9800. **Fax:** 949-261-5956.

E-mail: jdavis@kdoctv.net

Web Site: http://www.kdoctv.net

Technical Facilities: Channel No. 32 (578-584 MHz). Authorized power: 1000-kw max. visual, aural. Antenna: 3113-ft above av. terrain, 322-ft. above ground, 6030-ft. above sea level.

| | | | |
|-----------|------|-----|-----|
| Latitude | 34° | 13' | 35" |
| Longitude | 118° | 03' | 58" |

Transmitter: Mount Wilson Antenna Farm.

Note: Latitude and longitude coordinates shown are based on the North American Datum of 1927 (NAD 27) as currently required by the Mass Media Bureau of the FCC.

News Service: CNN Newsource.

Ownership: Ellis Communications Group LLC.

Began Operation: September 1, 2001. Station operating under Special Temporary Authority at 398-kw max. visual; no on-air date.

Represented (legal): Goldberg, Godles, Wiener & Wright.

Represented (engineering): Denny & Associates PC.

Personnel:

Calvin Brack, Chief Executive Officer.

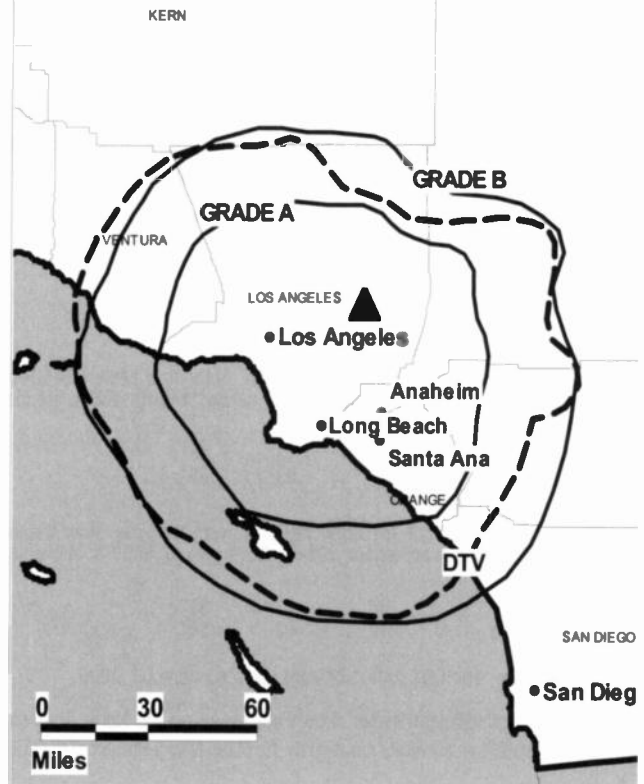
John Davis, General Manager.

Tom Jimenez, General Sales Manager.

Dale Foshee, Local Sales Manager.

Roger W. Knipp, Engineering Director.

KDOC-DT BMPCDT-20040323ATA GRANTED: 6/5/2006



Carol McConnell, Busniess Manager.

John Atkinson, Programming & Production Director.

Michelle Merker, Marketing & Promotion Director.

Paula Corso, Traffic Manager.

City of License: Anaheim. **Station DMA:** Los Angeles, CA. **Rank:** 2.

Nielsen Data: Not available.

KDOC-TV
Ch. 56

Network Service: IND.

Licensee: Ellis Communications KDOC Licensee LLC, 685 11th St., Atlanta, GA 30318.

Studio: 18021 Cowan, Irvine, CA 92614-6023.

Mailing Address: 18021 Cowan, Irvine, CA 92614-6023.

Phone: 949-442-9800. **Fax:** 949-261-5956.

E-mail: jdavis@kdoctv.net

Web Site: http://www.kdoctv.net

Technical Facilities: Channel No. 56 (722-728 MHz). Authorized power: 2450-kw max. visual, aural. Antenna: 3041-ft above av. terrain, 249-ft. above ground, 5958-ft. above sea level.

| | | | |
|-----------|------|-----|-----|
| Latitude | 34° | 13' | 36" |
| Longitude | 118° | 03' | 58" |

Digital Facilities: Channel No. 32 (578-584 MHz). Power: 1000-kw max. visual, aural. Antenna: 3113-ft above av. terrain, 322-ft. above ground, 6030-ft. above sea level.

| | | | |
|-----------|------|-----|-----|
| Latitude | 34° | 13' | 35" |
| Longitude | 118° | 03' | 58" |

FCC Digital File Number: B MPCDT-20000427ABH. Granted: June 05, 2006.

Note: Latitude and longitude coordinates shown are based on the North American Datum of 1927 (NAD 27) as currently required by the Mass Media Bureau of the FCC.

Multichannel TV Sound: Stereo only.

Satellite Earth Stations: Transmitter Harris; M/A-Com, 3.7-meter C-band; AFC, 3.7-meter Ku-band; DH Satellite, 4.2-meter.

News Service: CNN Newsource.

Ownership: Ellis Communications Group LLC.

Began Operation: October 1, 1982. Sale to present owner by Golden Broadcasting LP approved by FCC May 12, 2006.

Represented (legal): Goldberg, Godles, Wiener & Wright.

Represented (engineering): Denny & Associates PC.

Personnel:

Calvin Brack, Chief Executive Officer.

John Davis, General Manager.

Michelle Merker, Marketing & Promotion Director.

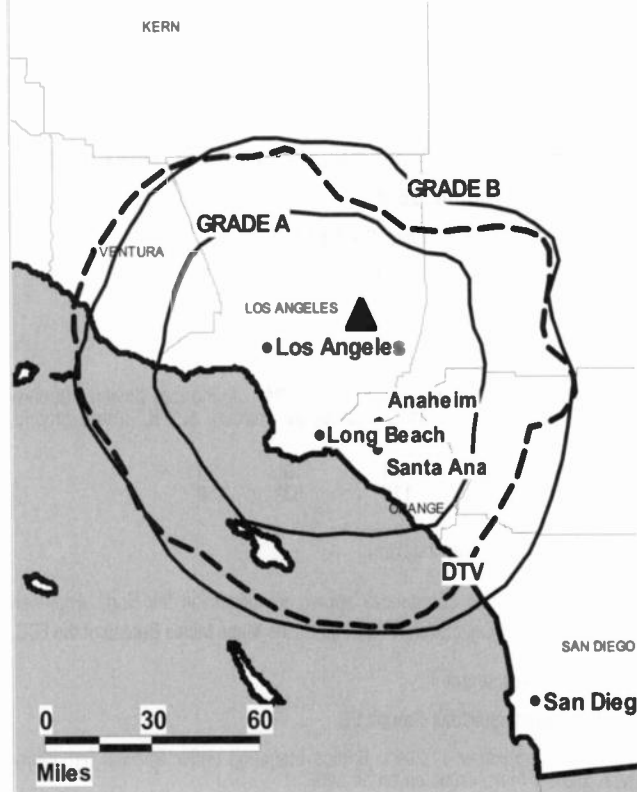
Paula Corso, Traffic Manager.

Tom Jimenez, General Sales Manager.

Dale Foshee, Local Sales Manager.

Roger W. Knipp, Engineering Director.

KDOC-TV BMPCT-20040128AHX GRANTED: 7/23/2004



© 2007 Warren Communications News

Carol McConnell, Business Manager.

John Atkinson, Programming & Production Director.

Rates: On request.

City of License: Anaheim. **Station DMA:** Los Angeles, CA. **Rank:** 2.

Circulation © 2006 Nielsen. Coverage based on Nielsen study.

| GrandTotal | Cable TV Households | Non-cable TV Households | Total TV Households |
|-----------------------------------|---------------------|-------------------------|---------------------|
| Estimated Station Totals * | 3,076,750 | 2,418,100 | 5,494,850 |
| Average Weekly Circulation (2006) | 413,657 | 282,611 | 696,268 |
| Average Daily Circulation (2006) | | | 201,478 |
| Station DMA Total | Cable TV Households | Non-cable TV Households | Total TV Households |
| Estimated Station Totals * | 3,076,750 | 2,418,100 | 5,494,850 |
| Average Weekly Circulation (2006) | 413,657 | 282,611 | 696,268 |
| Average Daily Circulation (2006) | | | 201,478 |

*Estimated station totals are sums of the Nielsen TV and Cable TV household estimates for each county in which the station registers viewing of more than 5% as per the Nielsen Survey Methods.

KAEF
Ch. 23

Network Service: ABC.

Licensee: BlueStone License Holdings Inc., 8802 Shannon Way, Wichita, KS 67206.

Studio: 540 E St., Eureka, CA 95501.

Mailing Address: 540 E St., Eureka, CA 95501.

Phone: 707-444-2323. **Fax:** 707-445-9451.

E-mail: kaef23@hotmail.com

Technical Facilities: Channel No. 23 (524-530 MHz). Authorized power: 141-kw max. visual, 14-kw aural. Antenna: 1636-ft above av. terrain, 279-ft. above ground, 2890-ft. above sea level.

Latitude 40° 43' 36"
Longitude 123° 58' 18"

Transmitter: 1733 Barry Ridge, 11-mi. ESE of Eureka.

Digital Facilities: Channel No. 23 (524-530 MHz). Power: 50-kw max. visual, aural. Antenna: 1755-ft above av. terrain, 375-ft. above ground, 3025-ft. above sea level.

Latitude 40° 43' 38.9"
Longitude 123° 58' 17"

FCC Digital File Number: BPCDT-19991028AEY. Granted: July 26, 2006.

Note: Latitude and longitude coordinates shown are based on the North American Datum of 1927 (NAD 27) as currently required by the Mass Media Bureau of the FCC.

Ownership: BlueStone TV Holdings Inc. (Group Owner).

Began Operation: August 1, 1987. Left air April 30, 1989. Sale to California-Oregon Broadcasting Inc. by The Mad River Broadcasting Co. Inc. approved by FCC August 4, 1989. Resumed operation October 1989. Sale to Lamco Communications Inc. by California-Oregon Broadcasting Inc. approved by FCC May 26, 1995 (Television Digest, Vol. 35:7). Sale to present owner by Lamco Communications Inc. approved by FCC April 29, 2004.

Represented (sales): Petry Television Inc.

Represented (legal): Hogan & Hartson LLP.

Personnel:

Sarah Smith, Vice President & General Manager.

Dennis Siewert, General Sales Manager.

Gary Gunter, News Director.

Jeff Knott, Chief Engineer.

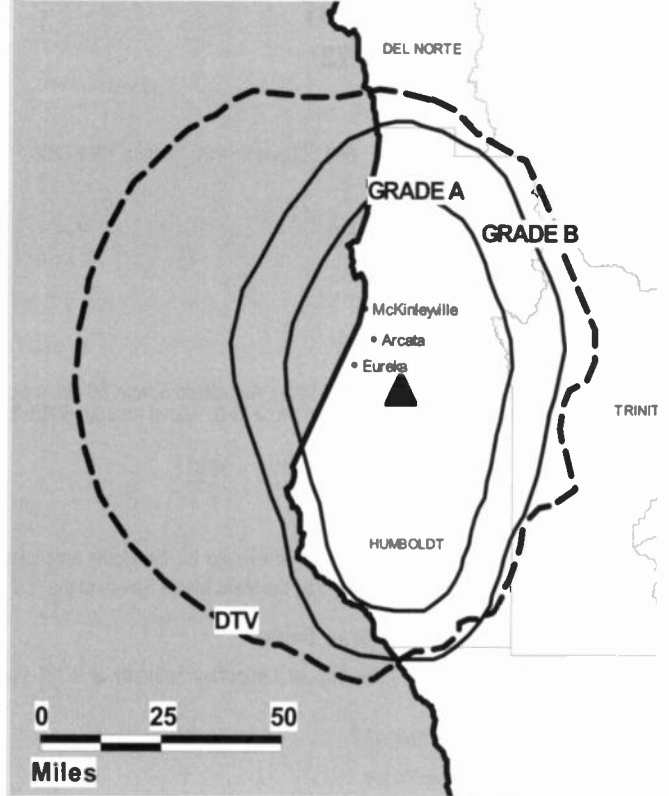
Debra Beaver, Business Manager.

Debbie Burke, Program Director.

Juanita Ramos, Promotion Director.

Stan Bergren, Production Manager.

KAEF BMPCT-19860620KJ GRANTED: 7/29/1987



Kim Lewis, Traffic Manager.

Rates: On request.

City of License: Arcata. **Station DMA:** Eureka, CA. **Rank:** 193.

Circulation © 2006 Nielsen. Coverage based on Nielsen study.

| GrandTotal | Cable TV Households | Non-cable TV Households | Total TV Households |
|-----------------------------------|---------------------|-------------------------|---------------------|
| Estimated Station Totals * | 40,810 | 15,040 | 55,850 |
| Average Weekly Circulation (2006) | 20,919 | 3,564 | 24,483 |
| Average Daily Circulation (2006) | | | 8,261 |

| Station DMA Total | Cable TV Households | Non-cable TV Households | Total TV Households |
|-----------------------------------|---------------------|-------------------------|---------------------|
| Estimated Station Totals * | 40,810 | 15,040 | 55,850 |
| Average Weekly Circulation (2006) | 20,919 | 3,564 | 24,483 |
| Average Daily Circulation (2006) | | | 8,261 |

*Estimated station totals are sums of the Nielsen TV and Cable TV household estimates for each county in which the station registers viewing of more than 5% as per the Nielsen Survey Methods.

KAEF-DT
Ch. 22

Network Service: ABC.

Grantee: BlueStone License Holdings Inc., 8802 Shannon Way, Wichita, KS 67206.

Studio: 540 E St., Eureka, CA 95501.

Mailing Address: 540 E St., Eureka, CA 95501.

Phone: 707-444-2323. **Fax:** 707-445-9451.

E-mail: kaef23@hotmail.com

Web Site: http://www.kaef.com

Technical Facilities: Channel No. 23 (524-530 MHz). Authorized power: 50-kw max. visual, aural. Antenna: 1755-ft above av. terrain, 375-ft. above ground, 3025-ft. above sea level.

| | | | |
|-----------|------|-----|-------|
| Latitude | 40° | 43' | 38.9" |
| Longitude | 123° | 58' | 17" |

Note: Latitude and longitude coordinates shown are based on the North American Datum of 1927 (NAD 27) as currently required by the Mass Media Bureau of the FCC.

Ownership: BlueStone TV Holdings Inc. (Group Owner).

Began Operation: Station operating under Special Temporary Authority at 0.731-kw max. visual; no on-air date

Represented (legal): Hogan & Hartson LLP.

Represented (sales): Petry Television Inc.

Personnel:

Sarah Smith, Vice President & General Manager.

Dennis Siewert, General Sales Manager.

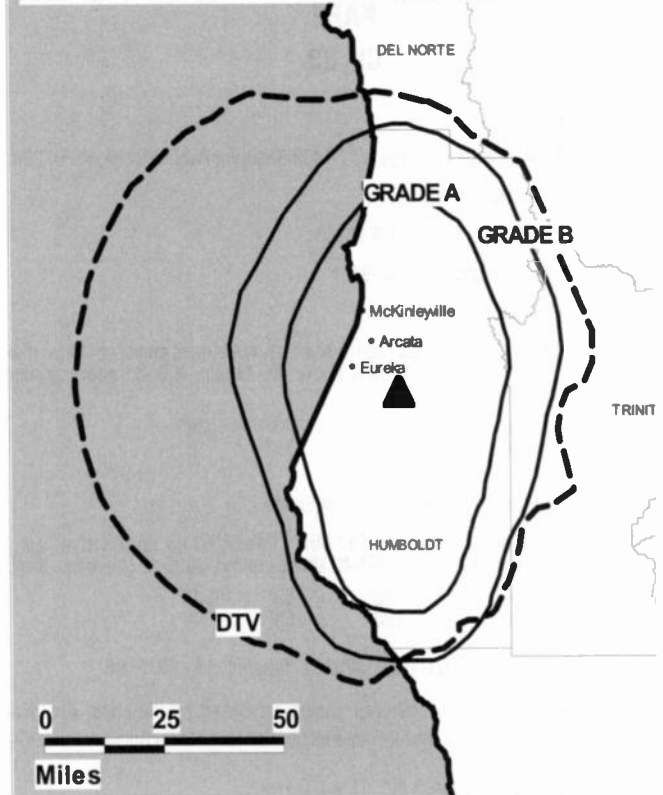
Gary Gunter, News Director.

Jeff Knott, Chief Engineer.

Debra Beaver, Business Manager.

Debbie Burke, Program Director.

KAEF-DT BMPCDT-20060705AAE GRANTED: 7/26/2006



© 2007 Warren Communications News

Juanita Ramos, Promotion Director.

Stan Bergren, Production Manager.

Kim Lewis, Traffic Manager.

City of License: Arcata. Station DMA: Eureka, CA. Rank: 193.

Nielsen Data: Not available.

KAZA-TV
Ch. 54

Network Service: IND.

Licensee: Pappas Southern California License LLC, 500 S. Chinowth Rd., Visalia, CA 93277.

Studio: 230 N. Maryland Ave., Glendale, CA 91206.

Mailing Address: 230 N. Maryland Ave., Glendale, CA 91206.

Phone: 818-241-5400. **Fax:** 818-241-5498.

E-mail: aqc@tvazteca.com.mx

Web Site: http://www.tvazteca.com

Technical Facilities: Channel No. 54 (710-716 MHz). Authorized power: 5000-kw max. visual, 500-kw aural. Antenna: 1222-ft above av. terrain, 107-ft. above ground, 1687-ft. above sea level.

Latitude 33° 21' 00"
Longitude 118° 21' 05"

Transmitter: Atop Dakin Peak, Avalon.

Digital Facilities: Channel No. 47 (668-674 MHz). Power: 350-kw max. visual, aural. Antenna: 3073-ft above av. terrain, 299-ft. above ground, 5998-ft. above sea level.

Latitude 34° 13' 37"
Longitude 118° 03' 57"

FCC Digital File Number: BPCDT-19991101ADY. Granted: July 28, 2004.

Note: Latitude and longitude coordinates shown are based on the North American Datum of 1927 (NAD 27) as currently required by the Mass Media Bureau of the FCC.

Ownership: Pappas Telecasting Companies (Group Owner).

Began Operation: January 9, 2001.

Represented (legal): Arter & Hadden LLP.

Represented (engineering): Robert L. Purcell Associates Inc.

Personnel:

Eduardo Urbiola, General Manager.

Guillermo Reynel, Sales Manager.

Alberto Ezquerro, Sales Manager.

Oscar Salcedo, News Director.

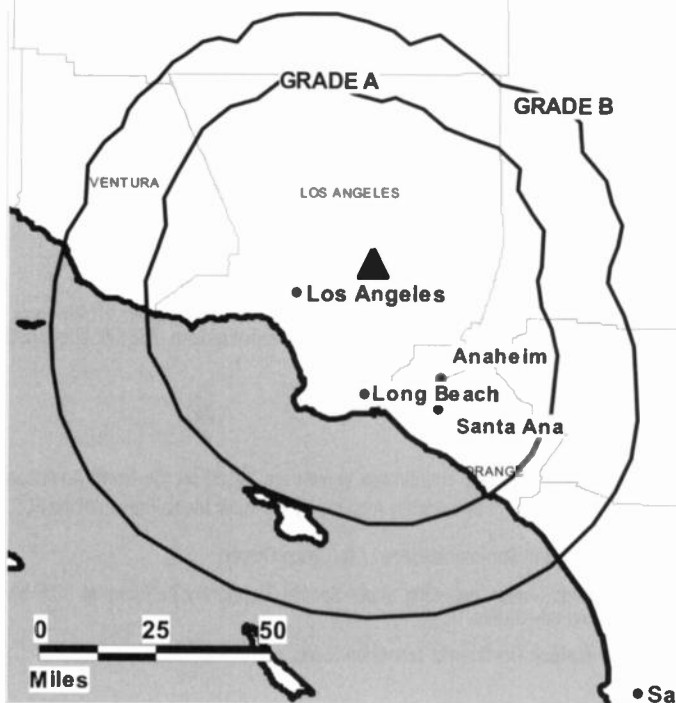
Juan Ortega, Chief Engineer.

Hugo Enciso, Business Manager.

Ramon Delgado, Program & Production Manager.

Ana Alamar, Promotion Director.

KAZA-TV BMPCT-20010724AAM GRANTED: 4/2/2002



© 2007 Warren Communications News

Yolanda Williamson, Traffic Manager.

City of License: Avalon. **Station DMA:** Los Angeles, CA. **Rank:** 2.

Circulation © 2006 Nielsen. Coverage based on Nielsen study.

| GrandTotal | Cable TV Households | Non-cable TV Households | Total TV Households |
|-----------------------------------|---------------------|-------------------------|---------------------|
| Estimated Station Totals * | 3,076,750 | 2,418,100 | 5,494,850 |
| Average Weekly Circulation (2006) | 348,101 | 486,984 | 835,085 |
| Average Daily Circulation (2006) | | | 307,692 |

| Station DMA Total | Cable TV Households | Non-cable TV Households | Total TV Households |
|-----------------------------------|---------------------|-------------------------|---------------------|
| Estimated Station Totals * | 3,076,750 | 2,418,100 | 5,494,850 |
| Average Weekly Circulation (2006) | 348,101 | 486,984 | 835,085 |
| Average Daily Circulation (2006) | | | 307,692 |

*Estimated station totals are sums of the Nielsen TV and Cable TV household estimates for each county in which the station registers viewing of more than 5% as per the Nielsen Survey Methods.

KBAK-DT
Ch. 33

Network Service: CBS.

Grantee: Westwind Communications LLC, 1901 Westwind Dr., Bakersfield, CA 93303.

Studio: 1901 Westwind Dr., Bakersfield, CA 93301.

Mailing Address: PO Box 2929, Bakersfield, CA 93303.

Phone: 661-327-7955. **Fax:** 661-327-5603.

E-mail: news@cbs-29.com

Web Site: <http://www.29eyewitnessnews.tv/index.html>

Technical Facilities: Channel No. 33 (584-590 MHz). Authorized power: 110-kw max. visual. Antenna: 3701-ft above av. terrain, 141-ft. above ground, 7687-ft. above sea level.

| | | | |
|-----------|------|-----|-----|
| Latitude | 35° | 27' | 11" |
| Longitude | 118° | 35' | 25" |

Note: Latitude and longitude coordinates shown are based on the North American Datum of 1927 (NAD 27) as currently required by the Mass Media Bureau of the FCC.

Ownership: Westwind Communications LLC (Group Owner).

Began Operation: Station operating under Special Temporary Authority at 39.6-kw max. visual; no on-air date

Represented (sales): Continental Television Sales.

Personnel:

Wayne W. Lanche, President, General Manager & General Sales Manager.

Pete Capra, Chief Engineer.

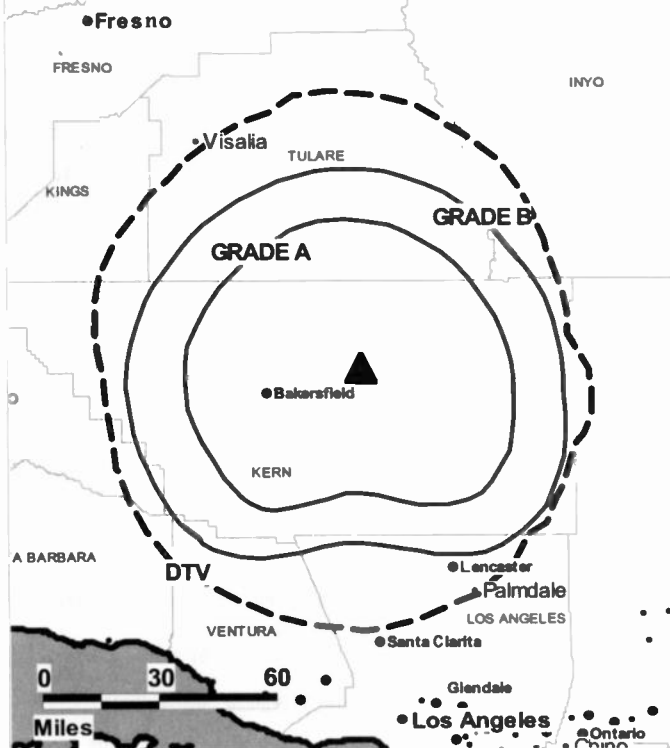
Rena Popp, News Director.

Patti Leveque, Business Manager.

Glenn Chrichley, Local Sales Manager.

Don Martin, Promotions Director.

KBAK-DT BPCDT-19990921AAS GRANTED: 1/11/2001



© 2007 Warren Communications News

Janice Curliss, Traffic Manager.

City of License: Bakersfield. **Station DMA:** Bakersfield, CA. **Rank:** 126.

Nielsen Data: Not available.

KBAK-TV
Ch. 29

Network Service: CBS.

Licensee: Westwind Communications LLC, 1901 Westminster Dr., Bakersfield, CA 93303.

Studio: 1901 Westwind Dr., Bakersfield, CA 93301.

Mailing Address: PO Box 2929, Bakersfield, CA 93303.

Phone: 661-327-7955. **Fax:** 661-327-5603.

E-mail: news@cbs-29.com

Web Site: http://www.29eyewitnessnews.tv/index.html

Technical Facilities: Channel No. 29 (560-566 MHz). Authorized power: 1700-kw max. & 77.6-kw horizontal visual, 340-kw & 15.5-kw horizontal aural. Antenna: 3730-ft above av. terrain, 230-ft. above ground, 7775-ft. above sea level.

Latitude 35° 27' 11"
Longitude 118° 35' 25"

Transmitter: Breckenridge Mountain, 24-mi. ENE of Bakersfield.

Digital Facilities: Channel No. 33 (584-590 MHz). Power: 110-kw max. visual. Antenna: 3701-ft above av. terrain, 141-ft. above ground, 7687-ft. above sea level.

Latitude 35° 27' 11"
Longitude 118° 35' 25"

FCC Digital File Number: BPCDT-990921AAS. Granted: January 11, 2001.

Note: Latitude and longitude coordinates shown are based on the North American Datum of 1927 (NAD 27) as currently required by the Mass Media Bureau of the FCC.

Satellite Earth Stations: Transmitter RCA; Andrew, 7.3-meter C-band; AFC, 3.7-meter Ku-band; Andrew, 4.5-meter C-band; Scientific-Atlanta, 5-meter C-band; Scientific-Atlanta, M/A-Com, Avantek receivers.

News Service: AP.

Ownership: Westwind Communications LLC (Group Owner).

Began Operation: August 20, 1953. Sale to Reeves Broadcasting Corp. by San Francisco Chronicle approved by FCC October 12, 1960 (Television Digest, Vol. 16:36, 42). Sale to Harriscope Broadcasting Corp. by Reeves Broadcasting approved by FCC May 12, 1964 (Vol. 3:52, 4:18). Sale to Bumham Broadcasting by Harriscope approved by FCC October 2, 1986.

Represented (sales): Continental Television Sales.

Represented (engineering): Hammett & Edison Inc.

Personnel:

Wayne W. Lansche, President, General Manager & General Sales Manager.

Glenn Chrichley, Local Sales Manager.

Rena Popp, News Director.

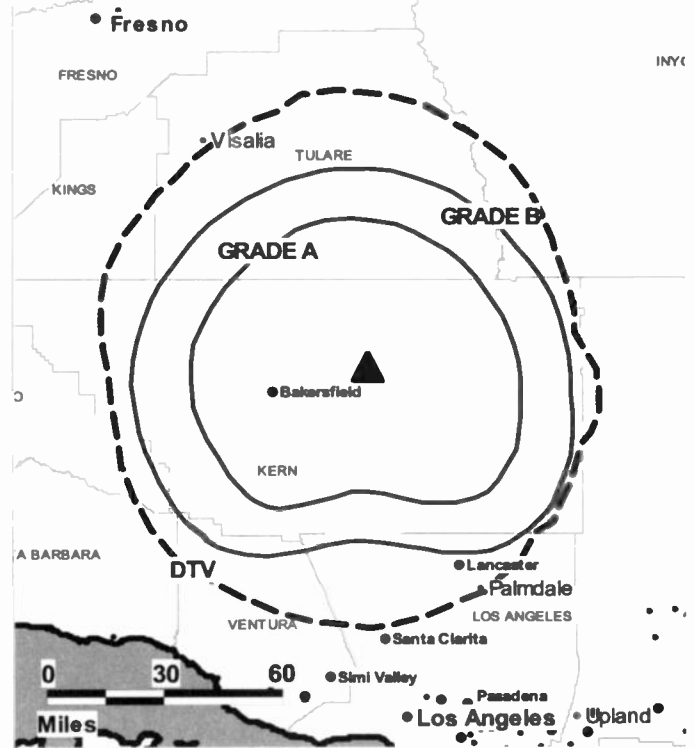
Pete Capra, Chief Engineer.

Patti Leveque, Business Manager.

Tracy Peoples, Program Director.

Don Martin, Promotion Director.

KBAK-TV BPCT-4248 GRANTED: 9/23/1969



© 2007 Warren Communications News

Janice Curliss, Traffic Manager.

Highest 30 Sec. Rate: \$1800.

City of License: Bakersfield. **Station DMA:** Bakersfield, CA. **Rank:** 126.

Circulation © 2006 Nielsen. Coverage based on Nielsen study.

| GrandTotal | Cable TV Households | Non-cable TV Households | Total TV Households |
|-----------------------------------|------------------------|----------------------------|------------------------|
| Estimated Station Totals * | 168,080 | 170,860 | 338,940 |
| Average Weekly Circulation (2006) | 80,272 | 38,269 | 118,541 |
| Average Daily Circulation (2006) | | | 54,391 |
| Station DMA Total | Cable TV Households | Non-cable TV Households | Total TV Households |
| Estimated Station Totals * | 123,400 | 78,450 | 201,850 |
| Average Weekly Circulation (2006) | 76,385 | 29,105 | 105,490 |
| Average Daily Circulation (2006) | | | 49,251 |
| Other DMA Total | Cable TV Households | Non-cable TV Households | Total TV Households |
| Estimated Station Totals * | 44,680 | 92,410 | 137,090 |
| Average Weekly Circulation (2006) | 3,887 | 9,164 | 13,051 |
| Average Daily Circulation (2006) | | | 5,140 |

*Estimated station totals are sums of the Nielsen TV and Cable TV household estimates for each county in which the station registers viewing of more than 5% as per the Nielsen Survey Methods.

KERO-DT
Ch. 10

Network Service: ABC.

Grantee: McGraw-Hill Broadcasting Co. Inc., 321 21st St., Bakersfield, CA 93301-4120.

Studio: 321 21st St., Bakersfield, CA 93301-4120.

Mailing Address: 321 21st St., Bakersfield, CA 93301-4120.

Phone: 661-637-2323; 661-637-2300. **Fax:** 661-327-0220.

Web Site: <http://www.thebakersfieldchannel.com>

Technical Facilities: Channel No. 10 (192-198 MHz). Authorized power: 4.6-kw visual. Antenna: 3547-ft above av. terrain, 36-ft. above ground, 7520-ft. above sea level.

| | | | |
|-----------|------|-----|-------|
| Latitude | 35° | 27' | 13.4" |
| Longitude | 118° | 35' | 37.5" |

Note: Latitude and longitude coordinates shown are based on the North American Datum of 1927 (NAD 27) as currently required by the Mass Media Bureau of the FCC.

Ownership: McGraw-Hill Broadcasting Co. Inc. (Group Owner).

Began Operation: May 1, 2002. High Definition.

Represented (sales): Harrington, Righter & Parsons Inc.

Personnel:

Craig Jaheika, General Manager.

Steve McEvoy, General Sales Manager.

Dennis Brostrom, Local Sales Manager.

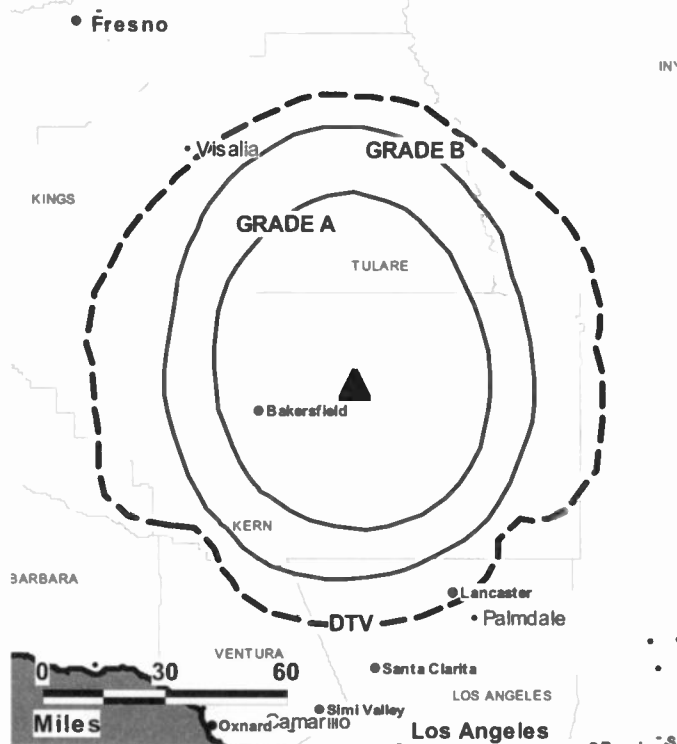
Todd Karli, News Director.

Tom Wimberly, Chief Engineer.

Roxanne Tillman, Accounting Department.

Steve Taylor, Production Manager.

KERO-DT BMLCDT-20030429AAS GRANTED: 7/22/2003



© 2007 Warren Communications News

Maxine Cole, Traffic Manager.

City of License: Bakersfield. Station DMA: Bakersfield, CA. Rank: 126.

Nielsen Data: Not available.

KERO-TV

Ch. 23

Network Service: ABC.

Licensee: McGraw-Hill Broadcasting Co. Inc., 321 21st St., Bakersfield, CA 93301.

Studio: 321 21st St., Bakersfield, CA 93301.

Mailing Address: 321 21st St., Bakersfield, CA 93301.

Phone: 661-637-2323; 661-637-2300. **Fax:** 661-327-0220.

Web Site: <http://www.thebakersfieldchannel.com>

Technical Facilities: Channel No. 23 (524-530 MHz). Authorized power: 1760-kw max. & 323-kw horizontal visual, 352-kw & 72.4-kw horizontal aural. Antenna: 3700-ft above av. terrain, 183-ft. above ground, 7668-ft. above sea level.

| | | | |
|-----------|------|-----|-----|
| Latitude | 35° | 27' | 14" |
| Longitude | 118° | 35' | 37" |

Transmitter: Breckenridge Mountain, 22-mi. E of Bakersfield.

Digital Facilities: Channel No. 10 (192-198 MHz). Power: 4.6-kw visual. Antenna: 3547-ft above av. terrain, 36-ft. above ground, 7520-ft. above sea level.

| | | | |
|-----------|------|-----|-------|
| Latitude | 35° | 27' | 13.4" |
| Longitude | 118° | 35' | 37.5" |

FCC Digital File Number: BPCDT-19991101AFI. Granted: January 26, 2001.

Note: Latitude and longitude coordinates shown are based on the North American Datum of 1927 (NAD 27) as currently required by the Mass Media Bureau of the FCC.

Satellite Earth Stations: Transmitter Acrodyne; Scientific-Atlanta, 7-meter C-band; Microdyne, 7-meter C-band; Microdyne, 3.7-meter Ku-band; United Satellite Systems, 5-meter KC-band; Scientific-Atlanta, Microdyne, M/A-Com, Drake receivers.

News Service: AP.

Ownership: McGraw-Hill Broadcasting Co. Inc. (Group Owner).

Began Operation: September 26, 1953. Sale to present owner by Time-Life Broadcasting Inc. approved by FCC March 8, 1972 (Television Digest, Vol. 12:10, 11). Sale to Time-Life by Transcontinent Television Corp. approved by FCC February 19, 1964 (Vol. 3: 15, 16, 31, 48). Operated simultaneously on Ch. 10 & 23 from July 1 to September 1, 1963 & thereafter only on Ch. 23. Merger of Marietta Broadcasting Inc. (including KFMB-TV-AM, San Diego) into Transcontinent Television Corp. approved by FCC May 13, 1959 (Vol. 15:7, 12, 20).

Represented (sales): Harrington, Righter & Parsons Inc.

Represented (legal): Koteen & Naftalin LLP.

Personnel:

Craig Jahelka, General Manager.

Steve Taylor, Production Manager.

Steve McEvoy, General Sales Manager.

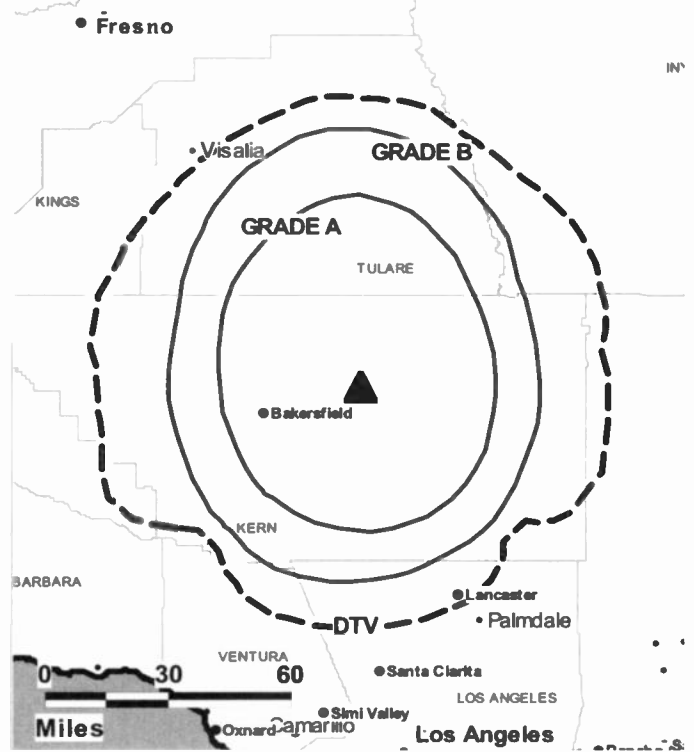
Dennis Brostrom, Local Sales Manager.

Todd Karli, News Director.

Maxine Cole, Traffic Manager.

Thomas M. Wimberly, Chief Engineer.

KERO-TV BMPCT-3748 GRANTED: 3/16/1956



© 2007 Warren Communications News

Roxanne Tillman, Accounting Department.

Rates: On request.

City of License: Bakersfield. **Station DMA:** Bakersfield, CA. **Rank:** 126.

Circulation © 2006 Nielsen. Coverage based on Nielsen study.

| GrandTotal | Cable TV Households | Non-cable TV Households | Total TV Households |
|-----------------------------------|---------------------|-------------------------|---------------------|
| Estimated Station Totals * | 168,080 | 78,450 | 246,530 |
| Average Weekly Circulation (2006) | 72,536 | 29,105 | 101,641 |
| Average Daily Circulation (2006) | | | 42,430 |
| Station DMA Total | Cable TV Households | Non-cable TV Households | Total TV Households |
| Estimated Station Totals * | 123,400 | 78,450 | 201,850 |
| Average Weekly Circulation (2006) | 69,721 | 29,105 | 98,826 |
| Average Daily Circulation (2006) | | | 41,581 |
| Other DMA Total | Cable TV Households | Non-cable TV Households | Total TV Households |
| Estimated Station Totals * | 44,680 | 0 | 44,680 |
| Average Weekly Circulation (2006) | 2,815 | 0 | 2,815 |
| Average Daily Circulation (2006) | | | 849 |

*Estimated station totals are sums of the Nielsen TV and Cable TV household estimates for each county in which the station registers viewing of more than 5% as per the Nielsen Survey Methods.

KGET-DT
Ch. 25

Network Service: CW, NBC.

Licensee: Ackerley Broadcasting Operations LLC, Box 470408, Tulsa, OK 74147-0408.

Studio: 2120 L St., Bakersfield, CA 93301.

Mailing Address: 2120 L St., Bakersfield, CA 93301.

Phone: 661-283-1700. **Fax:** 661-283-1855.

E-mail: 17news@kget.com

Web Site: http://www.kget.com

Technical Facilities: Channel No. 25 (536-542 MHz). Authorized power: 135-kw max. visual, aural. Antenna: 1329-ft above av. terrain, 171-ft. above ground, 3694-ft. above sea level.

| | | | |
|-----------|------|-----|-----|
| Latitude | 35° | 26' | 17" |
| Longitude | 118° | 44' | 22" |

Note: Latitude and longitude coordinates shown are based on the North American Datum of 1927 (NAD 27) as currently required by the Mass Media Bureau of the FCC.

Ownership: Clear Channel Communications Inc. (Group Owner).

Began Operation: Station operating; no on-air date.

Represented (sales): Millennium Sales & Marketing.

Represented (legal): Rubin, Winston, Diercks, Harris & Cooke LLP.

Personnel:

Tom Randour, Vice President & General Manager.

Stuart Cockrell, Sales Coordinator.

Teri Riley, General Sales Manager.

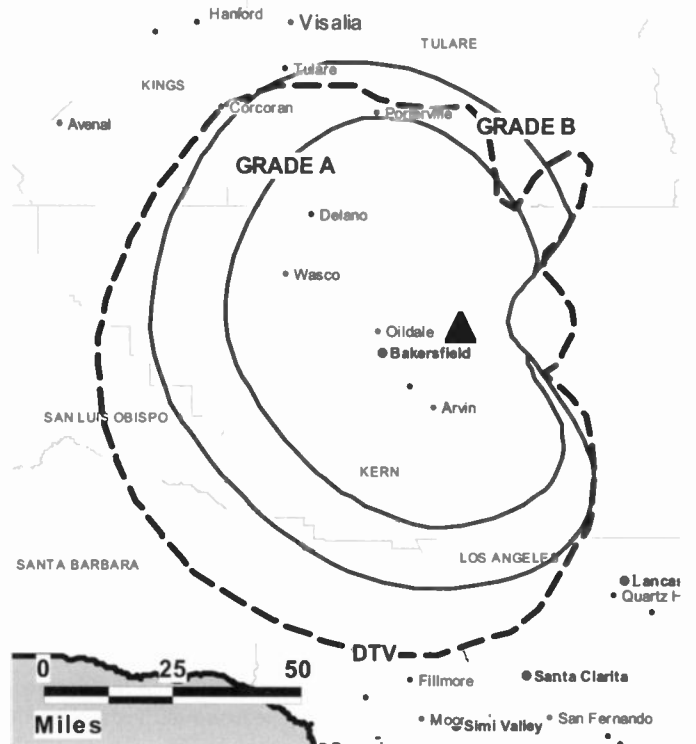
Cheryl Rydia, Local Sales Manager.

John Pillios, News Director.

Tom Ballew, Engineering Director.

Silvia Navarre, Controller.

KGET-DT BMPCDT-20020926ACH GRANTED: 10/28/2002



© 2007 Warren Communications News

Shirley Sanford, Program Manager.

Jim Tripeny, Production & Creative Services Manager.

Kathleen McNeil, Community Affairs Director.

City of License: Bakersfield. **Station DMA:** Bakersfield, CA. **Rank:** 126.

Nielsen Data: Not available.

KGET-TV
Ch. 17

Network Service: NBC.

Licensee: Ackerley Broadcasting Operations LLC, Box 470408, Tulsa, OK 74147-0408.

Studio: 2120 L St., Bakersfield, CA 93301.

Mailing Address: 2120 L St., Bakersfield, CA 93301.

Phone: 661-283-1700. **Fax:** 661-283-1855.

E-mail: 17news@kget.com

Web Site: http://www.kget.com

Technical Facilities: Channel No. 17 (488-494 MHz). Authorized power: 5000-kw max. & 398-kw horizontal visual, 500-kw & 39.8-kw horizontal aural. Antenna: 1400-ft above av. terrain, 288-ft. above ground, 3813-ft. above sea level.

Latitude 35° 26' 20"
Longitude 118° 44' 23"

Transmitter: Mount Adelaide, 16-mi. E of Bakersfield.

Digital Facilities: Channel No. 25 (536-542 MHz). Power: 135-kw max. visual, aural. Antenna: 1329-ft above av. terrain, 171-ft. above ground, 3694-ft. above sea level.

Latitude 35° 26' 17"
Longitude 118° 44' 22"

FCC Digital File Number: BPCDT-19991101AGB. Granted: October 28, 2002.

Note: Latitude and longitude coordinates shown are based on the North American Datum of 1927 (NAD 27) as currently required by the Mass Media Bureau of the FCC.

Multichannel TV Sound: Stereo only.

Satellite Earth Stations: Transmitter Harris; ADM, 6.1-meter C-band; Harris, 3-meter Ku-band; RCA, 3.7-meter Ku-band; United Satellite Systems, 4.3-meter C-band; Harris, 6-meter Ku-band; United Satellite Systems, Scientific-Atlanta, M/A-Corn, Harris receivers.

News Service: AP.

Ownership: Clear Channel Communications Inc. (Group Owner).

Began Operation: November 8, 1959. In stock swap, Clear Channel Broadcasting Inc. acquired The Ackerley Group. FCC approved deal May 29, 2002 (Television Digest, Vol. 41:42, 42:22). Sale to The Ackerley Group by Gillett Broadcasting Co. approved by FCC October 14, 1983. Sale to Gillett by ASI Communications approved by FCC June 20, 1978. Transfer to Atlantic States Industries from Lincoln Dellar approved by FCC September 11, 1969 (Vol. 8:49; 9:37). Previous sale to Lincoln Dellar by group which included Dellar as 41.2% stockholder approved by FCC December 31, 1962.

Represented (sales): Millennium Sales & Marketing.

Represented (legal): Rubin, Winston, Diercks, Harris & Cooke LLP.

Personnel:

Tom Randour, Vice President & General Manager.

Stuart Cockrell, Sales Coordinator.

Teri Riley, General Sales Manager.

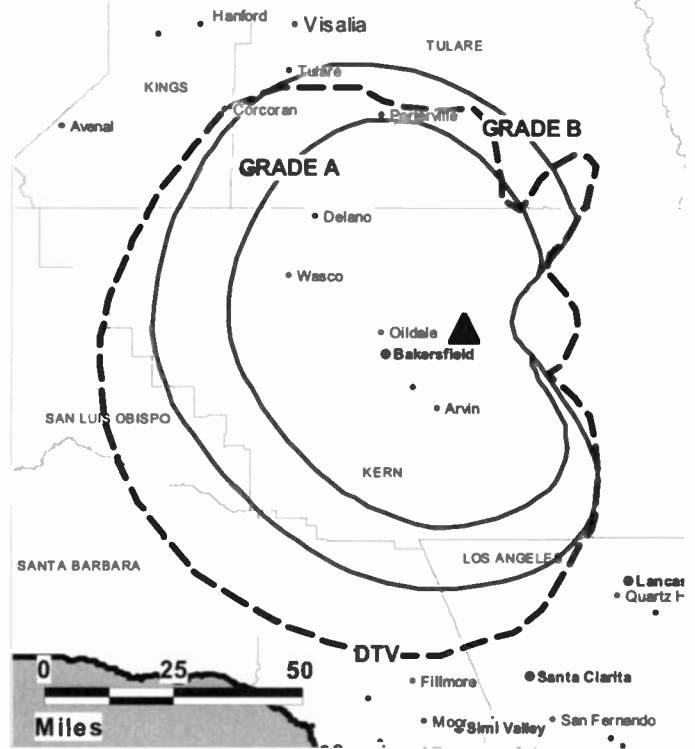
Cheryl Rydla, Local Sales Manager.

John Pillios, News Director.

Tom Ballew, Engineering Director.

Silvia Navarre, Controller.

KGET-TV BLCT-19790529KF GRANTED: 1/21/1981



© 2007 Warren Communications News

Shirley Sanford, Program Manager.

Jim Tripeny, Production & Creative Services Manager.

Kathleen McNeil, Community Affairs Director.

Highest 30 Sec. Rate: \$2000.

City of License: Bakersfield. Station DMA: Bakersfield, CA. Rank: 126.

Circulation © 2006 Nielsen. Coverage based on Nielsen study.

| GrandTotal | Cable TV Households | Non-cable TV Households | Total TV Households |
|-----------------------------------|---------------------|-------------------------|---------------------|
| Estimated Station Totals * | 168,080 | 78,450 | 246,530 |
| Average Weekly Circulation (2006) | 88,580 | 32,792 | 121,372 |
| Average Daily Circulation (2006) | | | 64,432 |
| Station DMA Total | Cable TV Households | Non-cable TV Households | Total TV Households |
| Estimated Station Totals * | 123,400 | 78,450 | 201,850 |
| Average Weekly Circulation (2006) | 86,257 | 32,792 | 119,049 |
| Average Daily Circulation (2006) | | | 63,583 |
| Other DMA Total | Cable TV Households | Non-cable TV Households | Total TV Households |
| Estimated Station Totals * | 44,680 | 0 | 44,680 |
| Average Weekly Circulation (2006) | 2,323 | 0 | 2,323 |
| Average Daily Circulation (2006) | | | 849 |

*Estimated station totals are sums of the Nielsen TV and Cable TV household estimates for each county in which the station registers viewing of more than 5% as per the Nielsen Survey Methods.

KUVI-DT
Ch. 55

Network Service: MNT.

Licensee: KUVI License Partnership GP, 1999 Avenue of the Stars, Suite 3050, Los Angeles, CA 90067.

Studio: 5801 Truxton Ave., Bakersfield, CA 93309.

Mailing Address: 5801 Truxton Ave., Bakersfield, CA 93309.

Phone: 661-324-0045. **Fax:** 661-334-2691.

E-mail: tford45@univision.net

Web Site: <http://www.kuvi45.com>

Technical Facilities: Channel No. 55 (716-722 MHz). Authorized power: 200-kw max. visual. Antenna: 1270-ft above av. terrain, 86-ft. above ground, 3609-ft. above sea level.

| | | | |
|-----------|------|-----|-----|
| Latitude | 35° | 26' | 20" |
| Longitude | 118° | 44' | 24" |

Note: Latitude and longitude coordinates shown are based on the North American Datum of 1927 (NAD 27) as currently required by the Mass Media Bureau of the FCC.

Ownership: Univision Communications Inc. (Group Owner).

Began Operation: August 12, 2002. Standard Definition.

Represented (sales): Millennium Sales & Marketing.

Represented (legal): Shaw Pittman.

Personnel:

Teresa A. Ford, Station Manager.

Rich Schwartz, General Sales Manager.

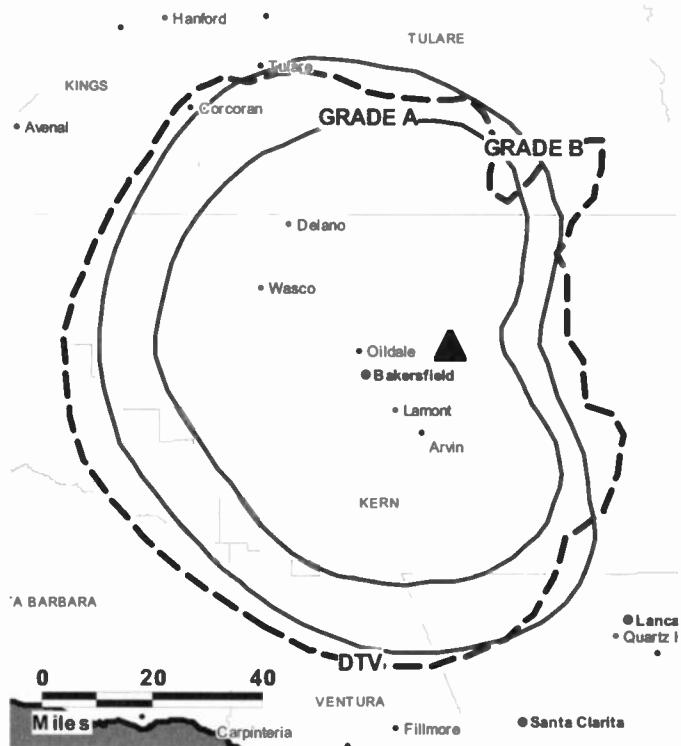
Maritene Alvarez-Jackson, Local Sales Manager.

Denise Snanoudj, National Sales Manager.

Ken Richter, Chief Engineer.

Doug Gates, Business Manager.

KUVI-DT BPCDT-19991028AEU GRANTED: 5/3/2001



© 2007 Warren Communications News

Chuck Sukit, Production Director.

Clerinda Briones, Traffic Manager.

City of License: Bakersfield. **Station DMA:** Bakersfield, CA. **Rank:** 126.

Nielsen Data: Not available.

KUVI-TV

Ch. 45

Network Service: MNT.

Licensee: KUVI License Partnership GP, 1999 Avenue of the Stars, Suite 3050, Los Angeles, CA 90067.

Studio: 5801 Truxtun Ave., Bakersfield, CA 93309.

Mailing Address: 5801 Truxtun Ave., Bakersfield, CA 93309.

Phone: 661-324-0045. **Fax:** 661-334-2691.

E-mail: tford45@univision.net

Web Site: http://www.kuvi45.com

Technical Facilities: Channel No. 45 (656-662 MHz). Authorized power: 5000-kw max. visual, 500-kw aural. Antenna: 1325-ft above av. terrain, 144-ft. above ground, 3665-ft. above sea level.

Latitude 35° 26' 20"
Longitude 118° 44' 24"

Transmitter: Mount Adelaide, approx. 15-mi. ENE of Bakersfield.

Digital Facilities: Channel No. 55 (716-722 MHz). Power: 200-kw max. visual. Antenna: 1270-ft above av. terrain, 86-ft. above ground, 3609-ft. above sea level.

Latitude 35° 26' 20"
Longitude 118° 44' 24"

FCC Digital File Number: BPCDT-19991028AEU. Granted: May 03, 2002.

Note: Latitude and longitude coordinates shown are based on the North American Datum of 1927 (NAD 27) as currently required by the Mass Media Bureau of the FCC.

Multichannel TV Sound: Stereo only.

Satellite Earth Station: Transmitter Harris; Scientific-Atlanta, C-band.

Ownership: Univision Communications Inc. (Group Owner).

Began Operation: December 1, 1988. Sale to Buck Owens Production Co. Inc. by Dorothy J. Owens, Debtor In Possession approved by FCC August 27, 1990. Sale to present owner by Buck Owens Production Co. Inc. approved by FCC September 5, 1997. Sale to Broadcasting Media Partners Inc. pends.

Represented (sales): Millennium Sales & Marketing.

Represented (legal): Shaw Pittman.

Personnel:

Teresa A. Ford, Station Manager.

Rich Schwartz, General Sales Manager.

Maritere Alvarez-Jackson, Local Sales Manager.

Denise Snanoudj, National Sales Manager.

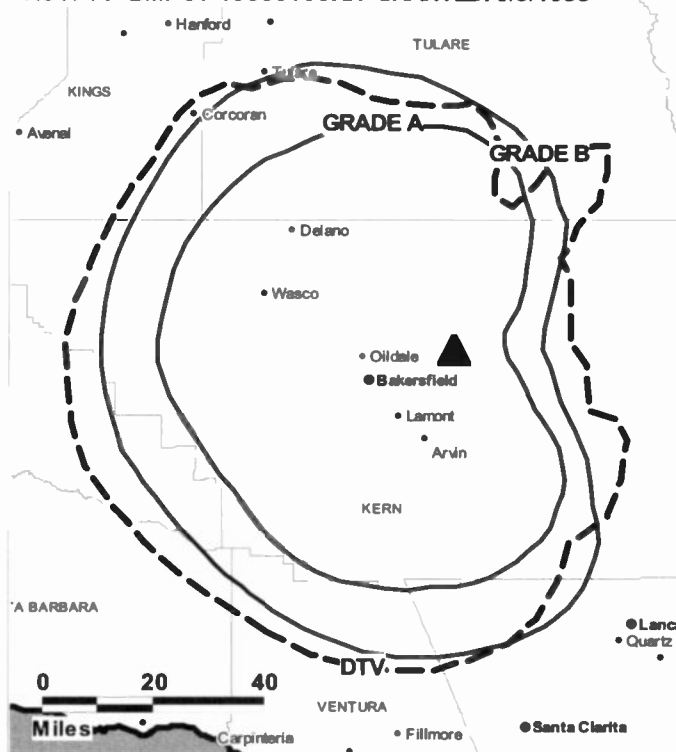
Ken Richter, Chief Engineer.

Doug Gates, Business Manager.

Chuck Sukit, Production Director.

Clerinda Briones, Traffic Manager.

KUVI-TV BMPCT-19880106KH GRANTED: 6/8/1988



© 2007 Warren Communications News

Rates: On request.

City of License: Bakersfield. **Station DMA:** Bakersfield, CA. **Rank:** 126.

Circulation © 2006 Nielsen. Coverage based on Nielsen study.

| GrandTotal | Cable TV Households | Non-cable TV Households | Total TV Households |
|-----------------------------------|------------------------|----------------------------|------------------------|
| Estimated Station Totals * | 123,400 | 152,690 | 276,090 |
| Average Weekly Circulation (2006) | 36,403 | 23,159 | 59,562 |
| Average Daily Circulation (2006) | | | 20,927 |
| Station OMA Total | Cable TV Households | Non-cable TV Households | Total TV Households |
| Estimated Station Totals * | 123,400 | 78,450 | 201,850 |
| Average Weekly Circulation (2006) | 36,403 | 19,299 | 55,702 |
| Average Daily Circulation (2006) | | | 20,185 |
| Other OMA Total | Cable TV Households | Non-cable TV Households | Total TV Households |
| Estimated Station Totals * | 0 | 74,240 | 74,240 |
| Average Weekly Circulation (2006) | 0 | 3,860 | 3,860 |
| Average Daily Circulation (2006) | | | 742 |

*Estimated station totals are sums of the Nielsen TV and Cable TV household estimates for each county in which the station registers viewing of more than 5% as per the Nielsen Survey Methods.

KHIZ
Ch. 64

Network Service: IND.

Licensee: Sunbelt Television Inc., Box 1468, Victorville, CA 92393-1468.

Studio: 15605 Village Dr., Victorville, CA 92394.

Mailing Address: Box 1468, Victorville, CA 92393.

Phone: 760-241-6464. **Fax:** 760-241-0056.

Web Site: http://www.khiztv.com

Technical Facilities: Channel No. 64 (770-776 MHz). Authorized power: 3134-kw max. visual, 627-kw aural. Antenna: 1701-ft above av. terrain, 203-ft. above ground, 4690-ft. above sea level.

Latitude 34° 36' 34"
Longitude 117° 17' 20"

Requests CP for change to 5000-kw max. visual, 1568-ft above av. terrain, 203-ft. above ground, 4688-ft. above sea level; lat. 34° 36' 38", long. 117° 17' 20", BPCT-20010220AAE.

Digital Facilities: Channel No. 44 (650-656 MHz). Power: 1000-kw max. visual. Antenna: 1955-ft above av. terrain, 479-ft. above ground, 4967-ft. above sea level.

Latitude 34° 36' 34"
Longitude 117° 17' 11"

FCC Digital File Number: BPCDT-19991028ACX. Granted: January 08, 2004.

Note: Latitude and longitude coordinates shown are based on the North American Datum of 1927 (NAD 27) as currently required by the Mass Media Bureau of the FCC.

Satellite Earth Station: Transmitter RCA; Microdyne, 3.6-meter; Microdyne receivers.

Ownership: Sunbelt Television Inc.

Began Operation: August 15, 1987. Transfer of control from Estates of Margaret Jackson & J. Riley Jackson to Initial Broadcasting of California LLC & TVPlus LLC approved by FCC November 9, 2005.

Represented (legal): Wilkinson Barker Knauer LLP.

Represented (engineering): Beem Co. Joel Saxberg.

Personnel:

Ray Webb, President.

Mike Galgano, General Manager & Promotion Director.

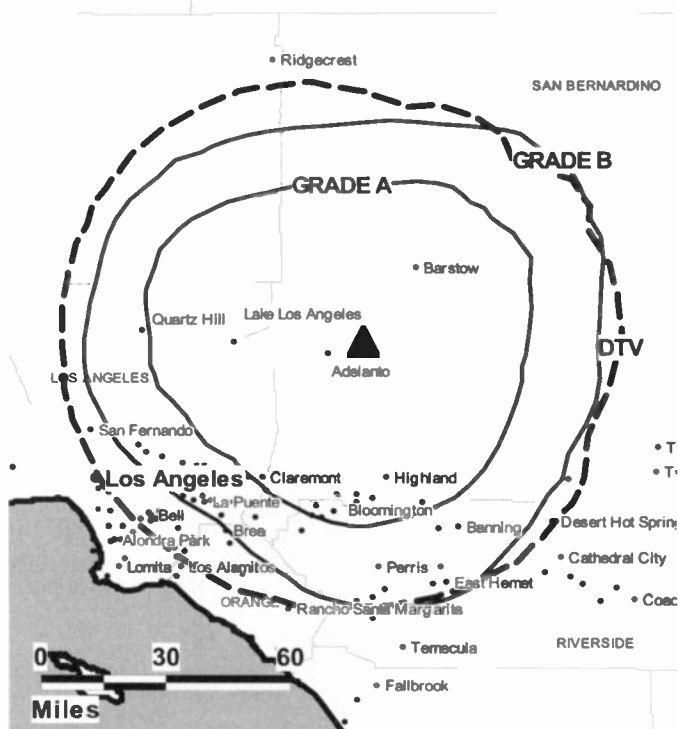
Jett Chang, General & National Sales Manager.

Steve Grimm, Engineering Director.

Stella Montoya, Program & Traffic Manager.

Highest 30 Sec. Rate: \$150.

KHIZ BPCT-19980706KJ GRANTED: 11/26/1999



© 2007 Warren Communications News

City of License: Barstow. **Station DMA:** Los Angeles, CA. **Rank:** 2.

Circulation © 2006 Nielsen. Coverage based on Nielsen study.

| GrandTotal | Cable TV Households | Non-cable TV Households | Total TV Households |
|-----------------------------------|---------------------|-------------------------|---------------------|
| Estimated Station Totals * | 262,820 | 0 | 262,820 |
| Average Weekly Circulation (2006) | 23,391 | 0 | 23,391 |
| Average Daily Circulation (2006) | | | 2,103 |

| Station DMA Total | Cable TV Households | Non-cable TV Households | Total TV Households |
|-----------------------------------|---------------------|-------------------------|---------------------|
| Estimated Station Totals * | 262,820 | 0 | 262,820 |
| Average Weekly Circulation (2006) | 23,391 | 0 | 23,391 |
| Average Daily Circulation (2006) | | | 2,103 |

*Estimated station totals are sums of the Nielsen TV and Cable TV household estimates for each county in which the station registers viewing of more than 5% as per the Nielsen Survey Methods.

KHIZ-DT

Ch. 44

Network Service: IND.

Grantee: Sunbelt Television Inc., Box 1468, Victorville, CA 92393-1468.

Studio: 15605 Village Dr., Victorville, CA 92394.

Mailing Address: Box 1468, Victorville, CA 92393.

Phone: 760-241-6464. **Fax:** 760-241-0056.

Web Site: <http://www.khiztv.com>

Technical Facilities: Channel No. 44 (650-656 MHz). Authorized power: 1000-kw max. visual. Antenna: 1955-ft above av. terrain, 479-ft. above ground, 4967-ft. above sea level.

| | | | |
|-----------|------|-----|-----|
| Latitude | 34° | 36' | 34" |
| Longitude | 117° | 17' | 11" |

Note: Latitude and longitude coordinates shown are based on the North American Datum of 1927 (NAD 27) as currently required by the Mass Media Bureau of the FCC.

Ownership: Sunbelt Communications Co. (Group Owner).

Began Operation: Station operating under Special Temporary Authority at 27.7-kw max. visual; no on-air date

Represented (legal): Wilkinson Barker Knauer LLP.

Personnel:

Ray Webb, President.

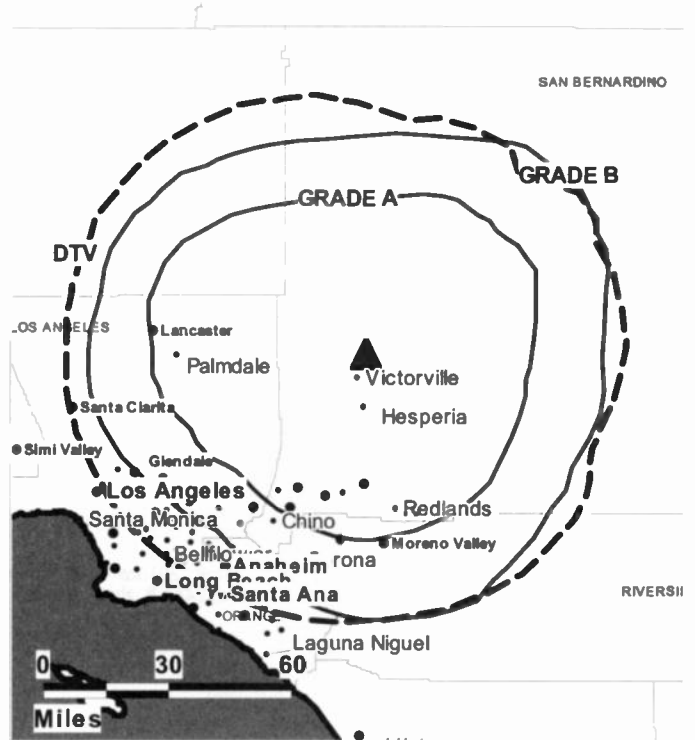
Mike Galgano, General Manager & Promotion Director.

Jett Chang, General & National Sales Manager.

Steve Grimm, Engineering Director.

Stella Montoya, Program & Traffic Manager.

KHIZ-DT BPCDT-19991028ACX GRANTED: 1/8/2004



© 2007 Warren Communications News

City of License: Barstow. **Station DMA:** Los Angeles, CA. **Rank:** 2.

Nielsen Data: Not available.

KAJB

Ch. 54

Network Service: TEL.

Grantee: Calipatria Broadcasting Co. LLC, 647 La Canada, La Jolla, CA 92037.

Studio: 1803 N. Imperial Ave., El Centro, CA 92243.

Mailing Address: 1803 N. Imperial Ave., El Centro, CA 92243.

Phone: 760-482-7777. **Fax:** 760-482-0099.

Technical Facilities: Channel No. 54 (710-716 MHz). Authorized power: 5000-kw max. visual. Antenna: 1663-ft above av. terrain, 423-ft. above ground, 2588-ft. above sea level.

Latitude 33° 03' 18"
 Longitude 114° 49' 37"

Transmitter: Black Mountain, 5-mi. SE of Hwy. 78 & 40-mi. E of center of Calipatria.

Digital Facilities: Channel No. 50 (686-692 MHz). Power: 201-kw max. visual. Antenna: 1562-ft above av. terrain, 466-ft. above ground, 2487-ft. above sea level.

Latitude 33° 03' 02"
 Longitude 114° 49' 38"

FCC Digital File Number: BPCDT-19991101AEM. (pending).

Note: Latitude and longitude coordinates shown are based on the North American Datum of 1927 (NAD 27) as currently required by the Mass Media Bureau of the FCC.

Ownership: Kenneth D. Polin (Group Owner).

Represented (legal): Thompson, Hine & Flory LLP.

Personnel:

Daniel Osuna, General Manager.

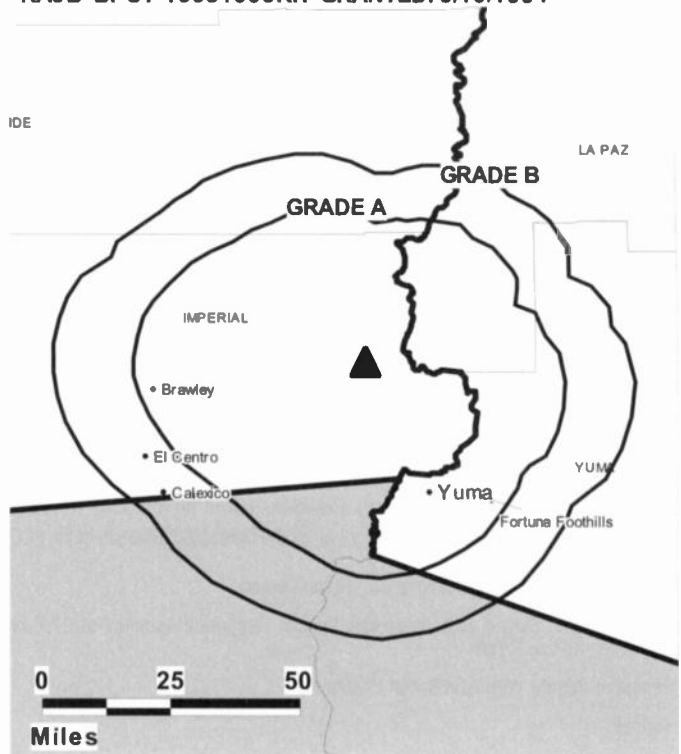
Roman Amezcuita, National Sales Manager.

Sandy Lopez, Promotion Director.

Ivette Fernandez, Traffic Manager.

City of License: Calipatria. **Station DMA:** Yuma, AZ-El Centro, CA. **Rank:** 167.

KAJB BPCT-19931005KH GRANTED: 6/10/1994



© 2007 Warren Communications News

Circulation © 2006 Nielsen. Coverage based on Nielsen study.

| GrandTotal | Cable TV Households | Non-cable TV Households | Total TV Households |
|-----------------------------------|---------------------|-------------------------|---------------------|
| Estimated Station Totals * | 49,830 | 53,340 | 103,170 |
| Average Weekly Circulation (2006) | 5,555 | 9,264 | 14,819 |
| Average Daily Circulation (2006) | | | 6,866 |

| Station OMA Total | Cable TV Households | Non-cable TV Households | Total TV Households |
|-----------------------------------|---------------------|-------------------------|---------------------|
| Estimated Station Totals * | 49,830 | 53,340 | 103,170 |
| Average Weekly Circulation (2006) | 5,555 | 9,264 | 14,819 |
| Average Daily Circulation (2006) | | | 6,866 |

*Estimated station totals are sums of the Nielsen TV and Cable TV household estimates for each county in which the station registers viewing of more than 5% as per the Nielsen Survey Methods.

KHSL-DT
Ch. 43

Network Service: CW, CBS.

Licensee: Catamount Broadcasting of Chico-Redding Inc., 3460 Silverbell Rd., Chico, CA 95973-0489.

Studios: 900 Dana Dr., Suite B6, Redding, CA 96002; 3460 Silverbell Rd., Chico, CA 95973.

Mailing Address: 3460 Silverbell Rd., Chico, CA 95973.

Phone: 530-342-0141. **Fax:** 530-342-4905.

E-mail: jstall@khsitv.com

Web Site: http://www.khsitv.com

Technical Facilities: Channel No. 43 (644-650 MHz). Authorized power: 127.4-kw max. visual. Antenna: 1271-ft above av. terrain, 210-ft. above ground, 3704-ft. above sea level.

| | | | |
|-----------|------|-----|-----|
| Latitude | 39° | 57' | 29" |
| Longitude | 121° | 42' | 49" |

Note: Latitude and longitude coordinates shown are based on the North American Datum of 1927 (NAD 27) as currently required by the Mass Media Bureau of the FCC.

Ownership: Catamount Broadcast Group (Group Owner).

Began Operation: Station operating; no on-air date

Represented (sales): Continental Television Sales.

Personnel:

John Stall, General Manager & Production Manager.

Evan Santi, Operations Manager.

Cher Hanley, National Sales Manager.

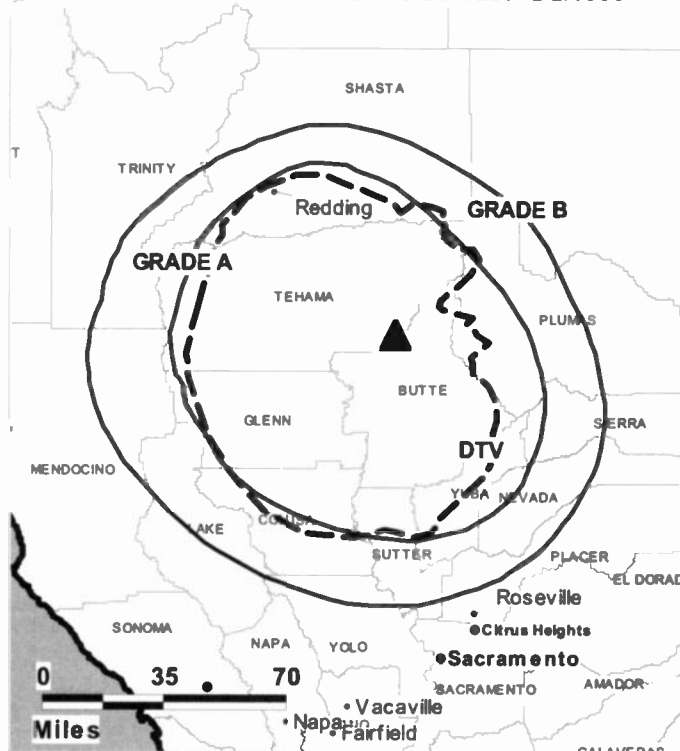
Scott Howard, News Director.

Steve Burt, Chief Engineer.

Helen Cheung, Business Manager.

Shannon Bomar, Program Coordinator.

KHSL-DT BPCDT-19991014ABP GRANTED: 12/2/1999



© 2007 Warren Communications News

Morgan Schmidt, Marketing & Promotion Director.

Polly Bowers, Traffic Manager.

City of License: Chico. **Station DMA:** Chico-Redding, CA. **Rank:** 130.

Nielsen Data: Not available.

KHSL-TV

Ch. 12

Network Service: CBS.

Licensee: Catamount Broadcasting of Chico-Redding Inc., 71 East Ave., Norwalk, CT 06851.

Studios: 900 Dana Dr., Suite B6, Redding, CA 96002; 3460 Silverbell Rd., Chico, CA 95973.

Mailing Address: 3460 Silverbell Rd., Chico, CA 95973.

Phone: 530-342-0141. **Fax:** 530-342-4905.

E-mail: jstall@khsitv.com

Web Site: http://www.khsitv.com

Technical Facilities: Channel No. 12 (204-210 MHz). Authorized power: 316-kw visual, 38-kw aural. Antenna: 1290-ft above av. terrain, 284-ft. above ground, 3779-ft. above sea level.

Latitude 39° 57' 30"
Longitude 121° 42' 48"

Transmitter: Cohasset Rd.

Digital Facilities: Channel No. 43 (644-650 MHz). Power: 127.4-kw max. visual. Antenna: 1271-ft above av. terrain, 210-ft. above ground, 3704-ft. above sea level.

Latitude 39° 57' 29"
Longitude 121° 42' 49"

FCC Digital File Number: BPCDT-19991014ABP. Granted: December 02, 1999.

Note: Latitude and longitude coordinates shown are based on the North American Datum of 1927 (NAD 27) as currently required by the Mass Media Bureau of the FCC.

Multichannel TV Sound: Stereo only.

Satellite Earth Stations: Transmitter RCA; Scientific-Atlanta, 7-meter C-band; RCA, 4.8-meter Ku-band; Simulsat, 5-meter C-band; Standard Communications, Scientific-Atlanta, Drake receivers.

Ownership: Catamount Broadcast Group (Group Owner).

Began Operation: August 22, 1953.

Represented (sales): Continental Television Sales.

Represented (legal): Haley, Bader & Potts PLC.

Represented (engineering): Hatfield & Dawson.

Personnel:

John Stall, General Manager & Production Manager.

Evan Santi, Operations Manager.

Cher Hanley, National Sales Manager.

Scott Howard, News Director.

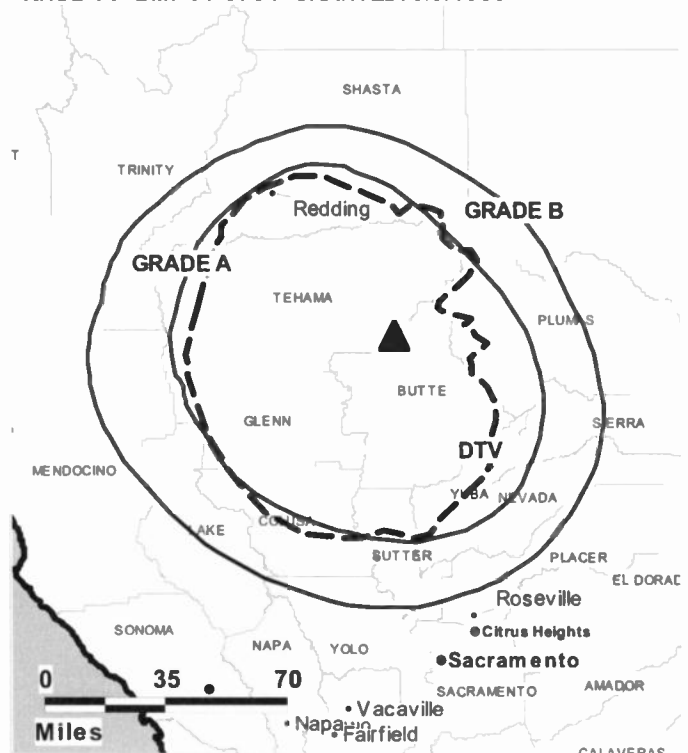
Steve Burt, Chief Engineer.

Helen Cheung, Business Manager.

Shannon Bomar, Program Coordinator.

Polly Bowers, Traffic Manager.

KHSL-TV BMPCT-6764 GRANTED: 5/9/1968



© 2007 Warren Communications News

Morgan Schmidt, Marketing & Promotion Director.

Highest 30 Sec. Rate: \$400.

City of License: Chico. **Station DMA:** Chico-Redding, CA. **Rank:** 130.

Circulation © 2006 Nielsen. Coverage based on Nielsen study.

| GrandTotal | Cable TV Households | Non-cable TV Households | Total TV Households |
|-----------------------------------|------------------------|----------------------------|------------------------|
| Estimated Station Totals * | 129,690 | 121,910 | 251,600 |
| Average Weekly Circulation (2006) | 69,208 | 60,758 | 129,966 |
| Average Daily Circulation (2006) | | | 56,189 |
| Station DMA Total | Cable TV Households | Non-cable TV Households | Total TV Households |
| Estimated Station Totals * | 82,270 | 107,550 | 189,820 |
| Average Weekly Circulation (2006) | 55,565 | 58,531 | 114,096 |
| Average Daily Circulation (2006) | | | 51,641 |
| Other DMA Total | Cable TV Households | Non-cable TV Households | Total TV Households |
| Estimated Station Totals * | 47,420 | 14,360 | 61,780 |
| Average Weekly Circulation (2006) | 13,643 | 2,227 | 15,870 |
| Average Daily Circulation (2006) | | | 4,548 |

*Estimated station totals are sums of the Nielsen TV and Cable TV household estimates for each county in which the station registers viewing of more than 5% as per the Nielsen Survey Methods.

KNVN
Ch. 24

Network Service: NBC.

Licensee: Evans Broadcasting of Chico LLC, 12309 Mosswood Place, Bradenton, FL 34202.

Studios: 448 Redcliff Dr., Suite 12, Redding, CA 96002; 3640 Silverbell Rd., Chico, CA 95973.

Mailing Address: 3460 Silverbell Rd., Chico, CA 95973.

Phone: 530342-0141; 530-343-1212. **Fax:** 530-342-4905.

E-mail: jstall@khsstv.com

Web Site: http://www.knvn.com

Technical Facilities: Channel No. 24 (530-536 MHz). Authorized power: 5000-kw max. visual, 500-kw aural. Antenna: 1850-ft above av. terrain, 997-ft. above ground, 2762-ft. above sea level.

Latitude 40° 15' 31"
Longitude 122° 05' 20"

Transmitter: 9.5-mi. NE of Red Bluff.

Digital Facilities: Channel No. 36 (602-608 MHz). Power: 100-kw max. visual, aural. Antenna: 1158-ft above av. terrain, 420-ft. above ground, 2096-ft. above sea level.

Latitude 40° 15' 31"
Longitude 122° 05' 24"

FCC Digital File Number: BPCDT-19991101AHM. Granted: July 26, 2006.

Note: Latitude and longitude coordinates shown are based on the North American Datum of 1927 (NAD 27) as currently required by the Mass Media Bureau of the FCC.

Multichannel TV Sound: Stereo only.

Satellite Earth Stations: Vertex, 3-meter Ku-band; Vertex, 3.5-meter Ku-band; Vertex, 6-meter Ku-band; M/A-Com, Harris receivers.

News Services: AP, NBC News Channel, CNN Newsource.

Ownership: Evans Broadcasting of Chico LLC (Group Owner).

Began Operation: September 24, 1985. Sale to Goltrin Communications by Lorimar Telepictures Corp. approved by FCC February 12, 1988 (Television Digest, Vol. 28:7). Sale to Davis-Goldfarb Co. by Charles Abad & Melvin Estrin approved by FCC January 10, 1989. Sale to Cottonwood Communications LLC by Davis-Goldfarb Co. approved by FCC May 15, 1995 (Vol. 35:30). Sale to GOCOM Communications LLC by Cottonwood Communications LCC approved by FCC September 18, 1997 (Vol. 37:37). Sale to present owner by GOCOM Holdings LLC approved by FCC April 18, 2000 (Vol. 40:10).

Represented (sales): Continental Television Sales.

Represented (legal): Goldberg, Godles, Wiener & Wright.

Personnel:

John Stall, General Manager.

Evan Santi, Operations Manager.

Peggy Mead, Local Sales Manager.

Cher Hanley, National Sales Manager.

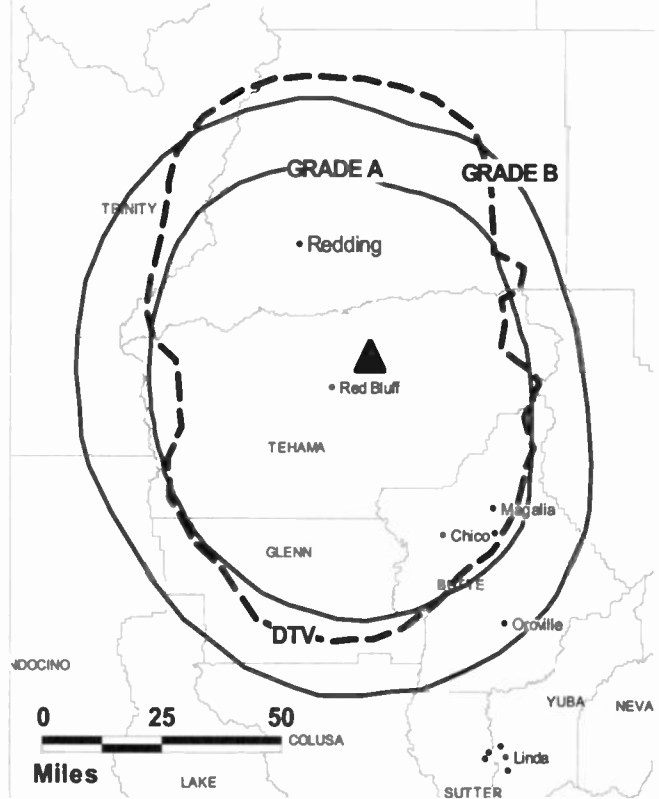
Scott Howard, News Director.

Jeff Thomas, Assistant News Director.

Steve Burt, Chief Engineer.

Helen Cheung, Business Manager.

KNVN BPCT-19781221LI GRANTED: 9/5/1983



© 2007 Warren Communications News

Shannon Bomar, Program Director.

Morgan Schmidt, Marketing & Promotion Director.

Polly Bowers, Traffic Manager.

Highest 30 Sec. Rate: \$1000.

City of License: Chico. **Station DMA:** Chico-Redding, CA. **Rank:** 130.

Circulation © 2006 Nielsen. Coverage based on Nielsen study.

| GrandTotal | Cable TV Households | Non-cable TV Households | Total TV Households |
|-----------------------------------|---------------------|-------------------------|---------------------|
| Estimated Station Totals * | 116,040 | 117,770 | 233,810 |
| Average Weekly Circulation (2006) | 64,309 | 56,910 | 121,219 |
| Average Daily Circulation (2006) | | | 60,469 |
| Station DMA Total | Cable TV Households | Non-cable TV Households | Total TV Households |
| Estimated Station Totals * | 81,500 | 107,550 | 189,050 |
| Average Weekly Circulation (2006) | 56,307 | 56,348 | 112,655 |
| Average Daily Circulation (2006) | | | 57,848 |
| Other DMA Total | Cable TV Households | Non-cable TV Households | Total TV Households |
| Estimated Station Totals * | 34,540 | 10,220 | 44,760 |
| Average Weekly Circulation (2006) | 8,002 | 562 | 8,564 |
| Average Daily Circulation (2006) | | | 2,621 |

*Estimated station totals are sums of the Nielsen TV and Cable TV household estimates for each county in which the station registers viewing of more than 5% as per the Nielsen Survey Methods.

KNVN-DT
Ch. 36

Network Service: NBC.

Grantee: Evans Broadcasting of Chico LLC, 12309 Mosswood Place, Bradenton, FL 34202.

Studio: 3460 Silverbell Rd., Chico, CA 95973.

Mailing Address: 3460 Silverbell Rd., Chico, CA 95973.

Phone: 530-342-0141. **Fax:** 530-342-4905.

E-mail: jstall@khsitv.com

Web Site: http://www.knvn.com

Technical Facilities: Channel No. 36 (602-608 MHz). Authorized power: 100-kw max. visual, aural. Antenna: 1158-ft above av. terrain, 420-ft. above ground, 2096-ft. above sea level.

| | | | |
|-----------|------|-----|-----|
| Latitude | 40° | 15' | 31" |
| Longitude | 122° | 05' | 24" |

Note: Latitude and longitude coordinates shown are based on the North American Datum of 1927 (NAD 27) as currently required by the Mass Media Bureau of the FCC.

Ownership: Evans Broadcasting of Chico LLC (Group Owner).

Began Operation: Station operating under Special Temporary Authority at 100-kw max. visual; no on-air date

Represented (sales): Continental Television Sales.

Personnel:

John Stall, General Manager.

Evan Santi, Operations Manager.

Peggy Mead, Local Sales Manager.

Cher Hanley, National Sales Manager.

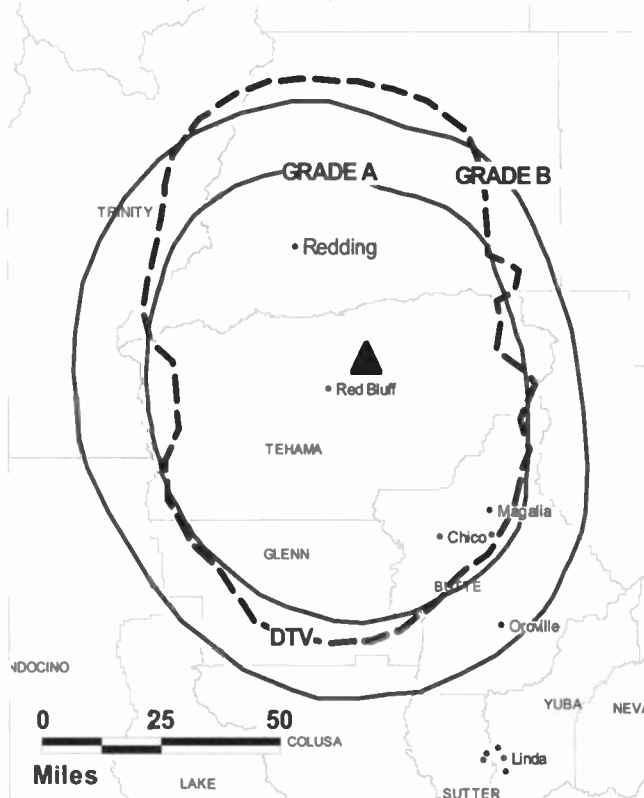
Scott Howard, News Director.

Jeff Thomas, Assistant News Director.

Steve Burt, Chief Engineer.

Helen Cheung, Business Manager.

KNVN-DT BMPCDT-20060703ABM GRANTED: 7/26/2006



© 2007 Warren Communications News

Shannon Bomar, Program Director.

Morgan Schmidt, Marketing & Promotion Director.

Polly Bowers, Traffic Manager.

City of License: Chico. Station DMA: Chico-Redding, CA. Rank: 130.

Nielsen Data: Not available.

KGMC
Ch. 43

Network Service: IND.

Licensee: Gary M. Cocola Family Trust, Gary M. Cocola Trustee, 706 W. Hemdon Ave., Fresno, CA 93650.

Studio: 706 W. Hemdon Ave., Fresno, CA 93650.

Mailing Address: 706 W. Hemdon Ave., Fresno, CA 93650.

Phone: 559-432-4300; 559-435-7000. **Fax:** 559-435-3201.

E-mail: garyc@cocolatv.com

Web Site: http://www.cocolatv.com

Technical Facilities: Channel No. 43 (644-650 MHz). Authorized power: 1020-kw max. visual, 51-kw aural. Antenna: 2201-ft above av. terrain, 151-ft. above ground, 3530-ft. above sea level.

| | | | |
|-----------|------|-----|-----|
| Latitude | 36° | 34' | 45" |
| Longitude | 119° | 16' | 57" |

Holds CP for change to 4200-kw max. visual, 2211-ft above av. terrain, 164-ft. above ground, 3543-ft. above sea level; lat. 36° 44' 45", long. 119° 16' 57", BPCT-20030214ABD.

Digital Facilities: Channel No. 44 (650-656 MHz). Power: 288-kw max. visual. Antenna: 2106-ft above av. terrain, 74-ft. above ground, 3434-ft. above sea level.

| | | | |
|-----------|------|-----|-----|
| Latitude | 36° | 44' | 46" |
| Longitude | 119° | 16' | 57" |

FCC Digital File Number: BMPCDT-20000501AFD. Granted: February 05, 2001.

Note: Latitude and longitude coordinates shown are based on the North American Datum of 1927 (NAD 27) as currently required by the Mass Media Bureau of the FCC.

Multichannel TV Sound: Stereo and separate audio program.

Ownership: Gary M. Cocola Family Trust (Group Owner).

Began Operation: September 11, 1992. Sale to present owner by San Joaquin TV Improvement Corp. approved by FCC November 19, 1992.

Represented (legal): Dow, Lohnes & Albertson PLLC.

Personnel:

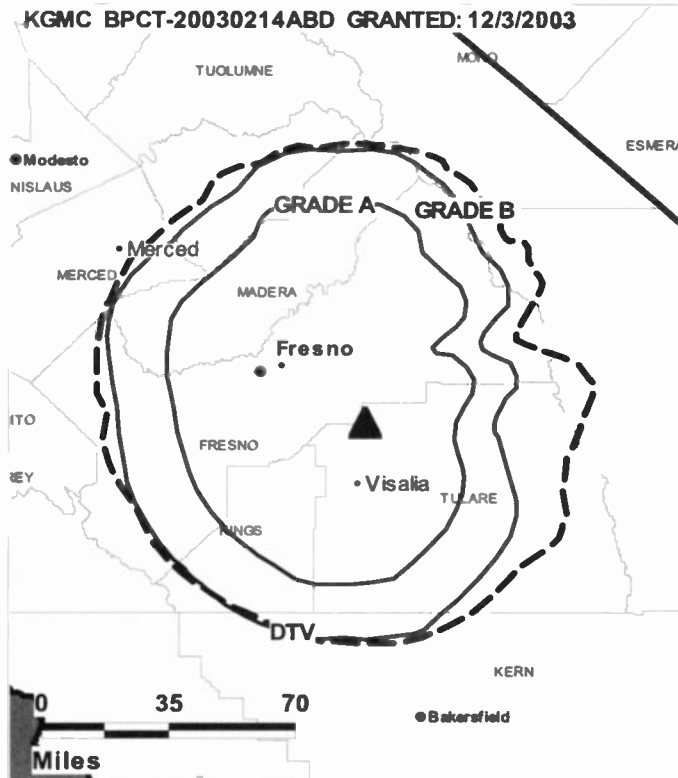
Gary M. Cocola, President & Chief Executive Officer.

Todd Lopes, Vice President & Chief Operating Officer.

James K. Zahn, Vice President, Programming.

Nick Giotto, Operations Manager.

KGMC BPCT-20030214ABD GRANTED: 12/3/2003



© 2007 Warren Communications News

Kevin Mosesian, Local & National Sales Manager.

Jose Diaz, Production Director.

Steve LeBel, Chief Engineer.

Terry Dolph, Broadcast Engineering.

Mary Collins, Business Manager.

Highest 30 Sec. Rate: \$75.

City of License: Clovis. **Station DMA:** Fresno-Visalia, CA. **Rank:** 55.

Nielsen Data: Not available.

KGMC-DT

Ch. 44

Network Service: IND.

Licensee: Gary M. Cocola Family Trust, Gary M. Cocola Trustee, 706 W. Hemdon Ave., Fresno, CA 93650.

Studio: 706 W. Hemdon Ave., Fresno, CA 93650.

Mailing Address: 706 W. Hemdon Ave., Fresno, CA 93650.

Phone: 559-432-4300; 559-435-7000. **Fax:** 559-435-3201.

E-mail: garyc@cocolatv.com

Web Site: http://www.cocolatv.com

Technical Facilities: Channel No. 44 (650-656 MHz). Authorized power: 288-kw max. visual. Antenna: 2106-ft above av. terrain, 74-ft. above ground, 3434-ft. above sea level.

| | | | |
|-----------|------|-----|-----|
| Latitude | 36° | 44' | 46" |
| Longitude | 119° | 16' | 57" |

Transmitter: Bear Mountain, approx. 1.24-mi. NW of Squaw Valley.

Note: Latitude and longitude coordinates shown are based on the North American Datum of 1927 (NAD 27) as currently required by the Mass Media Bureau of the FCC.

Ownership: Gary M. Cocola Family Trust (Group Owner).

Began Operation: May 1, 2002. Standard Definition.

Represented (legal): Dow, Lohnes & Albertson PLLC.

Represented (engineering): duTreil, Lundin & Rackley Inc.

Personnel:

Gary M. Cocola, President & Chief Executive Officer.

Todd Lopes, Vice President & Chief Operating Officer.

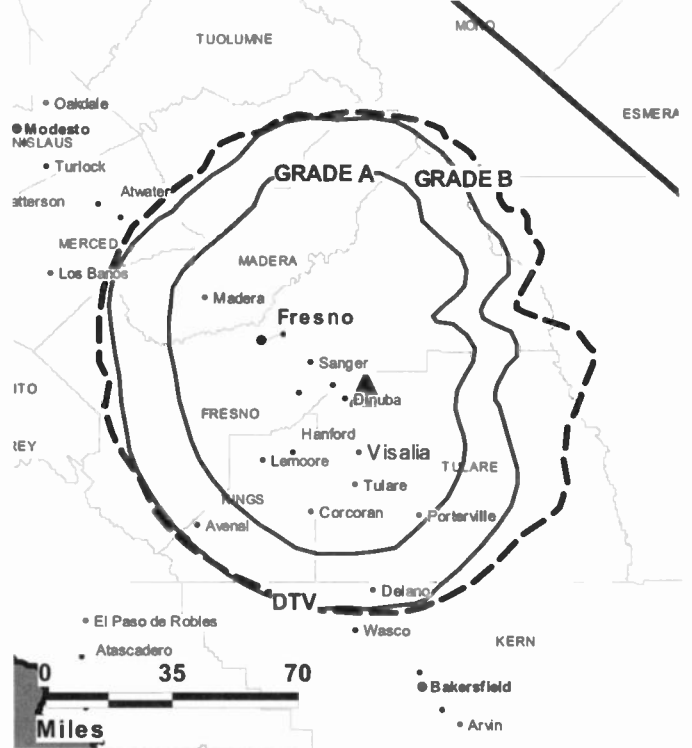
Jim Zahn, Vice President, Programming.

Jose Diaz, Production Manager.

Kevin Mosesian, Local & National Sales Manager.

Nick Giotto, Operations Director.

KGMC-DT B MPCDT-20000501AFD GRANTED: 2/5/2001



© 2007 Warren Communications News

Terry Dolph, Broadcast Engineering.

Steve LeBel, Chief Engineer.

Mary Collins, Business Manager.

Naomi Coyle, Marketing Director.

City of License: Clovis. **Station DMA:** Fresno-Visalia, CA. **Rank:** 55.

Nielsen Data: Not available.

KTNC-DT

Ch. 63

Network Service: IND.

Grantee: KTNC License LLC, 500 S. Chinowth Rd., Visalia, CA 93277.

Studio: 5101 Port Chicago Hwy., Concord, CA 94520.

Mailing Address: 5101 Port Chicago Hwy., Concord, CA 94520.

Phone: 925-686-4242. **Fax:** 925-825-4242.

Web Site: <http://www.pappastv.com>

Technical Facilities: Channel No. 63 (764-770 MHz). Authorized power: 47.3-kw max. visual, aural. Antenna: 3091-ft above av. terrain, 246-ft. above ground, 3825-ft. above sea level.

| | | | |
|-----------|------|-----|-----|
| Latitude | 37° | 52' | 54" |
| Longitude | 121° | 55' | 05" |

Note: Latitude and longitude coordinates shown are based on the North American Datum of 1927 (NAD 27) as currently required by the Mass Media Bureau of the FCC.

Ownership: Pappas Telecasting Companies (Group Owner).

Began Operation: Station operating under Special Temporary Authority at 24.1-kw max. visual; no on-air date

Personnel:

Fernando Acosta, Chief Operating Officer.

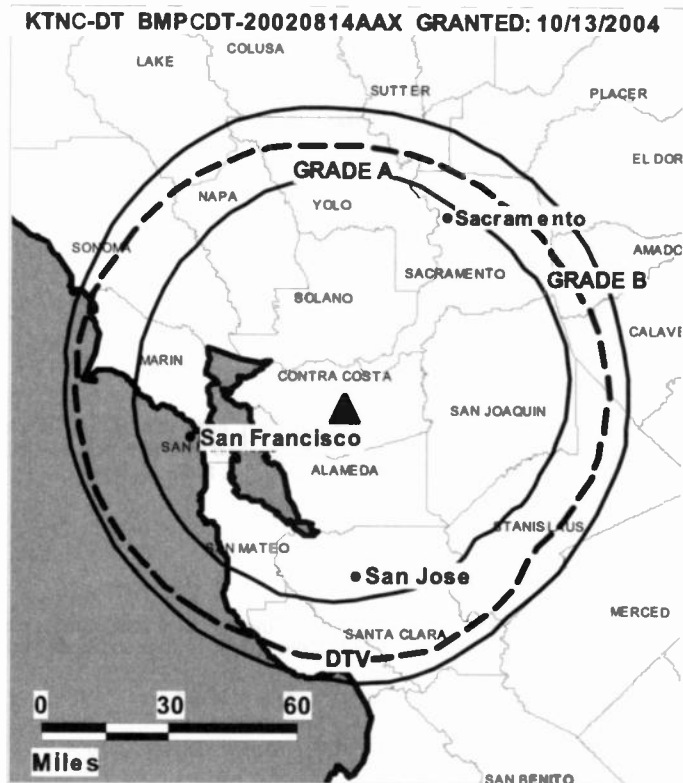
Ilda Delgadillo, Regional Sales Manager.

Roberto Pineda, General Manager.

Debbie Sweeney, Program Director.

Gabino Solorazano, Production Manager.

Eunice Martinez, Traffic Manager.



© 2007 Warren Communications News

City of License: Concord. **Station DMA:** San Francisco-Dakland-San Jose, CA.

Rank: 5.

Nielsen Data: Not available.

KTNC-TV

Ch. 42

(Satellite of KUNO-TV, Fort Bragg)

Network Service: IND.

Licensee: KTNC License LLC, 500 S. Chinowth Rd., Visalia, CA 93277.

Studio: 5101 Port Chicago Hwy., Concord, CA 94520.

Mailing Address: 5101 Port Chicago Hwy., Concord, CA 94502.

Phone: 925-686-4242. **Fax:** 925-825-4242.

Web Site: <http://www.pappastv.com>

Technical Facilities: Channel No. 42 (638-644 MHz). Authorized power: 1288-kw max. & 185.85-kw horizontal visual, 123.3-kw & 69-kw horizontal aural. Antenna: 2807-ft above av. terrain, 140-ft. above ground, 3628-ft. above sea level.

Latitude 37° 53' 34"
Longitude 121° 53' 53"

Transmitter: N peak of Mount Diablo.

Digital Facilities: Channel No. 63 (764-770 MHz). Power: 47.3-kw max. visual, aural. Antenna: 3091-ft above av. terrain, 246-ft. above ground, 3825-ft. above sea level.

Latitude 37° 52' 54"
Longitude 121° 55' 05"

FCC Digital File Number: BPCDT-19991019ABG. Granted: October 13, 2004.

Note: Latitude and longitude coordinates shown are based on the North American Datum of 1927 (NAD 27) as currently required by the Mass Media Bureau of the FCC.

Ownership: Pappas Telecasting Companies (Group Owner).

Began Operation: June 19, 1983.

Represented (legal): Fletcher, Heald & Hildreth PLC.

Personnel:

Roberto Pineda, General Manager.

Fernando Acosta, Chief Operating Officer.

Iilda Delgadillo, Regional Sales Manager.

Debbie Sweeney, Program Director.

Gabino Solorazano, Production Manager.

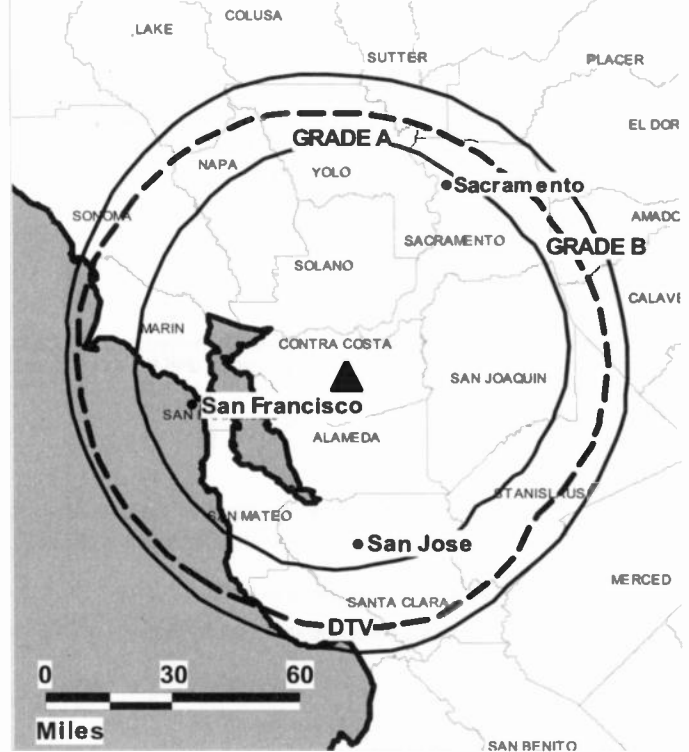
Eunice Martinez, Traffic Manager.

Rates: On request.

City of License: Concord. **Station DMA:** San Francisco-Oakland-San Jose, CA.

Rank: 5.

KTNC-TV BPCT-19960123KE GRANTED: 5/27/1997



© 2007 Warren Communications News

Circulation © 2006 Nielsen. Coverage based on Nielsen study.

| GrandTotal | Cable TV Households | Non-cable TV Households | Total TV Households |
|-----------------------------------|------------------------|----------------------------|------------------------|
| Estimated Station Totals * | 1,352,010 | 55,440 | 1,407,450 |
| Average Weekly Circulation (2006) | 84,324 | 9,678 | 94,002 |
| Average Daily Circulation (2006) | | | 28,934 |
| Station DMA Total | Cable TV Households | Non-cable TV Households | Total TV Households |
| Estimated Station Totals * | 1,352,010 | 51,300 | 1,403,310 |
| Average Weekly Circulation (2006) | 84,324 | 9,053 | 93,377 |
| Average Daily Circulation (2006) | | | 28,545 |
| Other DMA Total | Cable TV Households | Non-cable TV Households | Total TV Households |
| Estimated Station Totals * | 0 | 4,140 | 4,140 |
| Average Weekly Circulation (2006) | 0 | 625 | 625 |
| Average Daily Circulation (2006) | | | 389 |

*Estimated station totals are sums of the Nielsen TV and Cable TV household estimates for each county in which the station registers viewing of more than 5% as per the Nielsen Survey Methods.

KVEA
Ch. 52

Network Service: TMO.

Licensee: NBC Telemundo License Co., c/o NBC Inc., 1299 Pennsylvania Ave. NW, Washington, DC 20004.

Studio: 3000 W. Alameda Ave, Burbank, CA 91523.

Mailing Address: 3000 W. Alameda Ave., Burbank, CA 91523.

Phone: 818-260-5700. **Fax:** 818-502-0029.

E-mail: buenosdias@t52.com

Web Site: http://www.kvea.com

Technical Facilities: Channel No. 52 (698-704 MHz). Authorized power: 2510-kw max. visual. Antenna: 2976-ft above av. terrain, 174-ft. above ground, 5604-ft. above sea level.

Latitude 34° 12' 47.8"
Longitude 118° 03' 41"

Digital Facilities: Channel No. 39 (320-626 MHz). Power: 54-kw max. visual. Antenna: 2991-ft above av. terrain, 190-ft. above ground, 5617-ft. above sea level.

Latitude 34° 12' 47.80"
Longitude 118° 003' 41"

Note: Latitude and longitude coordinates shown are based on the North American Datum of 1927 (NAD 27) as currently required by the Mass Media Bureau of the FCC.

Satellite Earth Stations: Transmitter Comark; Vertex, 6.1-meter C-band; Miralite, 2.4-meter Ku-band; Miralite, 3.7-meter KC-band; M/A-Corn, Harris, DX Engineering receivers.

News Services: UPI, Imevision, CNS, CNN, AP.

Ownership: NBC Universal (Group Owner).

Began Operation: June 29, 1966. Transfer to present owner by Telemundo Holdings Inc. approved by FCC April 10, 2002 (Television Digest, Vol. 42:15). Transfer of control by Telemundo Holdings Inc. control to Council Tree Hispanic Broadcasters from Apollo Investment Fund approved by FCC November 17, 2000. Sale to Telemundo Holdings Inc. by Oak Industries approved by FCC July 17, 1985 (Vol. 25:7, 21). Sale of A. Jerrold Perenchio's 50% to Oak Industries approved by FCC April 15, 1983. Began Spanish language broadcasting September 8, 1980. Began subscription television service April 1, 1977 (Vol. 17:15). Sale to Oak & Perenchio by Kaiser Broadcasting Corp. approved by FCC August 24, 1976.

Represented (sales): Telemundo Network Sales.

Represented (legal): Dow, Lohnes & Albertson PLLC.

Personnel:

Manuel Abud, Vice President & General Manager.

Eddie Melendez, General Sales Manager.

Jaime Jimenez, Local Sales Manager.

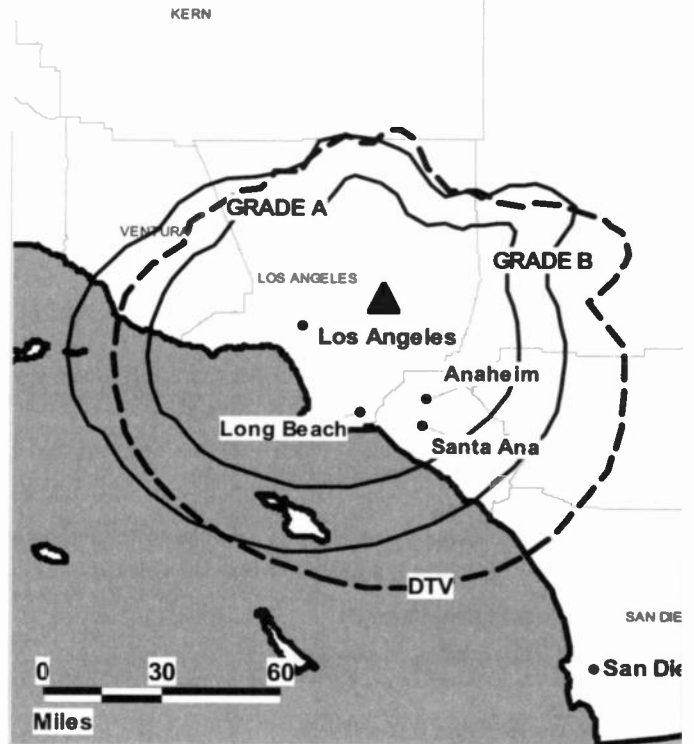
Marie Bahr, National Sales Manager.

Al Corral, News Director.

Richard Lahti, Engineering Director.

Karen Harmon, Controller.

KVEA BPCT-20011217ABM GRANTED: 2/3/2003



© 2007 Warren Communications News

Widad Leal, Promotion Director.

David Moran, Production Manager.

Maria Akopyan, Traffic Manager.

Rates: On request.

City of License: Corona. **Station DMA:** Los Angeles, CA. **Rank:** 2.

Circulation © 2006 Nielsen. Coverage based on Nielsen study.

| GrandTotal | Cable TV Households | Non-cable TV Households | Total TV Households |
|-----------------------------------|---------------------|-------------------------|---------------------|
| Estimated Station Totals * | 3,076,750 | 2,418,100 | 5,494,850 |
| Average Weekly Circulation (2006) | 459,587 | 624,279 | 1,083,866 |
| Average Daily Circulation (2006) | | | 491,930 |
| Station DMA Total | Cable TV Households | Non-cable TV Households | Total TV Households |
| Estimated Station Totals * | 3,076,750 | 2,418,100 | 5,494,850 |
| Average Weekly Circulation (2006) | 459,587 | 624,279 | 1,083,866 |
| Average Daily Circulation (2006) | | | 491,930 |

*Estimated station totals are sums of the Nielsen TV and Cable TV household estimates for each county in which the station registers viewing of more than 5% as per the Nielsen Survey Methods.

KVEA-DT
Ch. 39

Network Service: TMO.

Licensee: NBC Telemundo License Co., c/o NBC Inc., 1299 Pennsylvania Ave. NW, Washington, DC 20004.

Studio: 3000 W. Alameda Ave., Burbank, CA 91523.

Mailing Address: 3000 W. Alameda Ave., Burbank, CA 91523.

Phone: 818-260-5700. **Fax:** 818-502-0029.

E-mail: buenosdias@t52.com

Web Site: <http://www.kvea.com>

Technical Facilities: Channel No. 39 (320-626 MHz). Authorized power: 54-kw max. visual. Antenna: 2991-ft above av. terrain, 190-ft. above ground, 5617-ft. above sea level.

| | | | |
|-----------|------|------|--------|
| Latitude | 34° | 12' | 47.80" |
| Longitude | 118° | 003' | 41" |

Note: Latitude and longitude coordinates shown are based on the North American Datum of 1927 (NAD 27) as currently required by the Mass Media Bureau of the FCC.

Ownership: NBC Universal (Group Owner).

Began Operation: Station operating; no on-air date

Personnel:

Manuel Abud, Vice President & General Manager.

Eddie Melendez, General Sales Manager.

Jaime Jimenez, Local Sales Manager.

Marie Bahr, National Sales Manager.

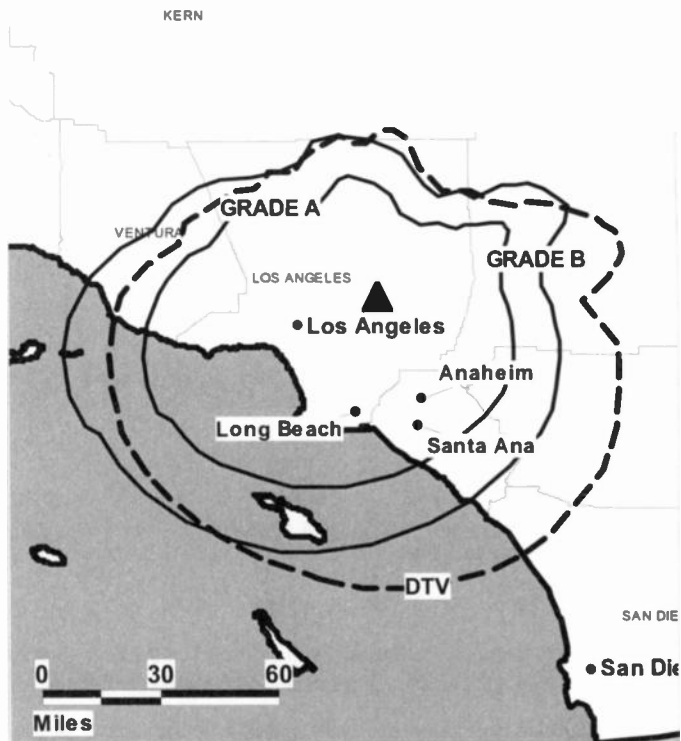
Al Corral, News Director.

Richard Lahti, Engineering Director.

Karen Harmon, Controller.

Widad Leal, Promotion Director.

KVEA-DT BMPCDT-20011109AAY GRANTED: 3/7/2003



© 2007 Warren Communications News

David Moran, Production Manager.

Marie Akopyan, Traffic Manager.

City of License: Corona. **Station DMA:** Los Angeles, CA. **Rank:** 2.

Nielsen Data: Not available.

KEYC-DT

Ch. 48

Network Service: FOX.

Licensee: Pacific Media Corp., 646 Main St., El Centro, CA 92243.

Studio: 1965 S. 4th Ave., Suite B, Yuma, AZ 85364.

Mailing Address: 1965 S. 4th Ave., Suite B, Yuma, AZ 85364.

Phone: 928-539-9990. **Fax:** 928-343-0217.

E-mail: jbarajas@kecytv.com

Technical Facilities: Channel No. 48 (674-680 MHz). Authorized power: 950-kw max. visual, aural. Antenna: 1358-ft above av. terrain, 243-ft. above ground, 2290-ft. above sea level.

| | | | |
|-----------|------|------|-----|
| Latitude | 33° | 003' | 19" |
| Longitude | 114° | 49' | 44" |

Note: Latitude and longitude coordinates shown are based on the North American Datum of 1927 (NAD 27) as currently required by the Mass Media Bureau of the FCC.

Ownership: Robinson O. Everett (Group Owner).

Began Operation: Operating under Special Temporary Authority at 67-kw max. visual; no on-air date

Represented (legal): Baraff, Koerner & Olender PC.

Represented (sales): Millennium Sales & Marketing.

Personnel:

Chris Galleu, General Manager.

Debra Weeks, General & National Sales Manager.

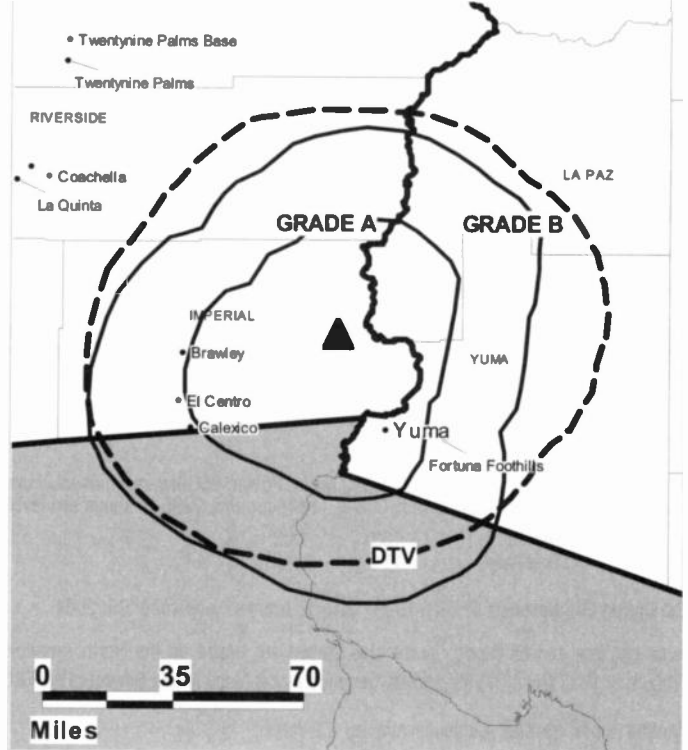
Martha Nunez, Local Sales Manager.

Amador Velazquez, Chief Engineer.

Andreana Sanchez, Programming Director.

Jesus Corona, Promotion & Production Director.

KEYC-DT BMPCDT-20041028AFC GRANTED: 11/5/2004



© 2007 Warren Communications News

Linda Young, Traffic Manager.

Samantha Bossick, Office Manager.

City of License: El Centro. **Station DMA:** Yuma, AZ-El Centro, CA. **Rank:** 167.

Nielsen Data: Not available.

KEYC-TV
Ch. 9

Network Service: FOX.

Licensee: Pacific Media Corp., 646 Main St., El Centro, CA 92244.

Studio: 1965 S. 4th Ave., Suite B, Yuma, AZ 85364.

Mailing Address: 1965 S. 4th Ave., Suite B, Yuma, AZ 85364.

Phone: 928-539-9990. **Fax:** 928-343-0217.

E-mail: jbarajas@keyctv.com

Technical Facilities: Channel No. 9 (186-192 MHz). Authorized power: 316-kw visual, aural. Antenna: 1588-ft above av. terrain, 472-ft. above ground, 2520-ft. above sea level.

Latitude 33° 03' 19"
Longitude 114° 49' 44"

Digital Facilities: Channel No. 48 (674-680 MHz). Power: 950-kw max. visual, aural. Antenna: 1358-ft above av. terrain, 243-ft. above ground, 2290-ft. above sea level.

Latitude 33° 003' 19"
Longitude 114° 49' 44"

FCC Digital File Number: BPCDT-19991101AHI. Granted: November 05, 2004.

Note: Latitude and longitude coordinates shown are based on the North American Datum of 1927 (NAD 27) as currently required by the Mass Media Bureau of the FCC.

Satellite Earth Station: Scientific-Atlanta, 7.2-meter.

News Service: AP.

Ownership: Robinson O. Everett (Group Owner).

Began Operation: December 6, 1968. Sale to Esquire by United Broadcasting approved by FCC September 22, 1981. Sold to Pacific Media Corp. in 1984. Sale to First National Entertainment Corp. approved by FCC December 12, 1986 (Television Digest, Vol. 26:39) but not consummated. Sale to present owner by John Smart, et al., approved by FCC February 28, 1989.

Represented (sales): Millennium Sales & Marketing.

Represented (legal): Baraff, Koerner & Olender PC.

Personnel:

Chris Galleu, General Manager.

Debra Weeks, General & National Sales Manager.

Martha Nunez, Local Sales Manager.

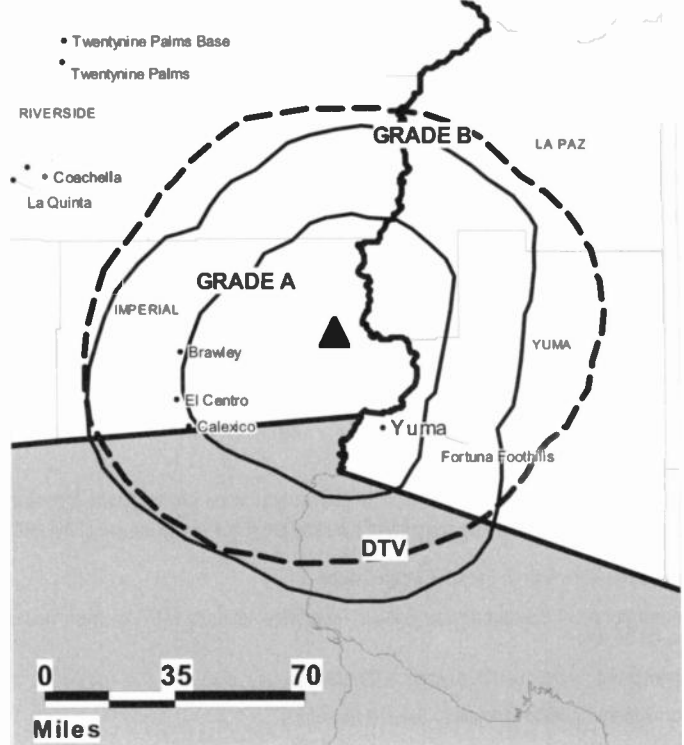
Amador Velasquez, Chief Engineer.

Andreana Sanchez, Programming Director.

Jesus Corona, Promotion & Productions Director.

Linda Young, Traffic Manager.

KEYC-TV BPCT-20041028AFE GRANTED: 12/8/2004



© 2007 Warren Communications News

Samantha Bossick, Office Manager.

Highest 30 Sec. Rate: \$1000.

City of License: El Centro. **Station DMA:** Yuma, AZ-El Centro, CA. **Rank:** 167.

Circulation © 2006 Nielsen. Coverage based on Nielsen study.

| GrandTotal | Cable TV Households | Non-cable TV Households | Total TV Households |
|-----------------------------------|---------------------|-------------------------|---------------------|
| Estimated Station Totals * | 49,830 | 53,340 | 103,170 |
| Average Weekly Circulation (2006) | 19,331 | 10,630 | 29,961 |
| Average Daily Circulation (2006) | | | 11,940 |
| Station DMA Total | Cable TV Households | Non-cable TV Households | Total TV Households |
| Estimated Station Totals * | 49,830 | 53,340 | 103,170 |
| Average Weekly Circulation (2006) | 19,331 | 10,630 | 29,961 |
| Average Daily Circulation (2006) | | | 11,940 |

*Estimated station totals are sums of the Nielsen TV and Cable TV household estimates for each county in which the station registers viewing of more than 5% as per the Nielsen Survey Methods.

KVYE
Ch. 7

Network Service: UNV.

Licensee: Entravision Holdings LLC, 2425 Olympic Blvd., Suite 6000 W, Santa Monica, CA 90404.

Studio: 1803 N. Imperial Ave., El Centro, CA 92243.

Mailing Address: 1803 N. Imperial Ave., El Centro, CA 92243.

Phone: 760-482-7777. **Fax:** 760-482-0099.

E-mail: dmoreno@entravision.com

Web Site: http://www.entravision.com

Technical Facilities: Channel No. 7 (174-180 MHz). Authorized power: 316-kw visual. Antenna: 1457-ft above av. terrain, 361-ft. above ground, 2382-ft. above sea level.

Latitude 33° 03' 02"
Longitude 114° 49' 41"

Digital Facilities: Channel No. 22 (518-524 MHz). Power: 1000-kw max. visual. Antenna: 1566-ft above av. terrain, 469-ft. above ground, 2490-ft. above sea level.

Latitude 33° 003' 002"
Longitude 114° 49' 38"

FCC Digital File Number: BPCDT-19991029ACL. Granted: November 08, 2002.

Note: Latitude and longitude coordinates shown are based on the North American Datum of 1927 (NAD 27) as currently required by the Mass Media Bureau of the FCC.

Ownership: Entravision Communications Corp. (Group Owner).

Began Operation: January 1, 1997. Sale to present owner by La Paz Wireless LP approved by FCC February 19, 1998.

Represented (legal): Thompson, Hine & Flory LLP.

Represented (engineering): duTreil, Lundin & Rackley Inc.

Personnel:

Daniel Osuna, General Manager.

Alan Stelmach, Local Sales Manager.

Roman Amezcuita, National Sales Manager.

Laura Tejeda, News Director.

Tom Barna, Chief Engineer.

David Moreno, Controller.

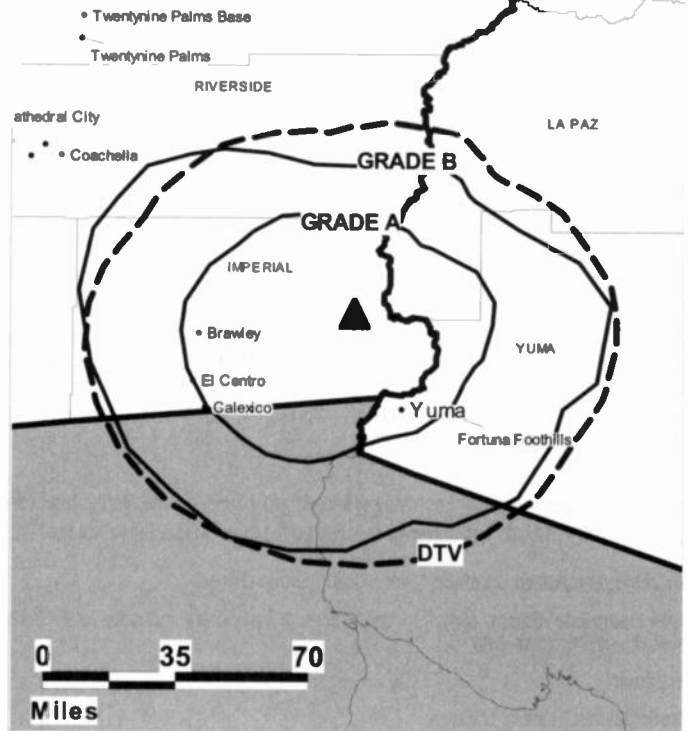
Albert Valdez, Program Director.

Sandy Lopez, Promotion Director.

Victor Beas, Production Manager.

Evette Fernandez, Traffic Manager.

KVYE BPCT-20000630ADZ GRANTED: 11/15/2000



Rates: On request.

City of License: El Centro. **Station DMA:** Yuma, AZ-El Centro, CA. **Rank:** 167.

Circulation © 2006 Nielsen. Coverage based on Nielsen study.

| GrandTotal | Cable TV Households | Non-cable TV Households | Total TV Households |
|-----------------------------------|---------------------|-------------------------|---------------------|
| Estimated Station Totals * | 49,830 | 53,340 | 103,170 |
| Average Weekly Circulation (2006) | 11,408 | 12,896 | 24,304 |
| Average Daily Circulation (2006) | | | 14,067 |
| Station DMA Total | Cable TV Households | Non-cable TV Households | Total TV Households |
| Estimated Station Totals * | 49,830 | 53,340 | 103,170 |
| Average Weekly Circulation (2006) | 11,408 | 12,896 | 24,304 |
| Average Daily Circulation (2006) | | | 14,067 |

*Estimated station totals are sums of the Nielsen TV and Cable TV household estimates for each county in which the station registers viewing of more than 5% as per the Nielsen Survey Methods.

KVYE-DT

Ch. 22

Network Service: UNV.

Grantee: Entravision Holdings LLC, 801 N. Jackson, McAllen, TX 78504.

Studio: 1803 N. Imperial Ave., El Centro, CA 92243.

Mailing Address: 1803 N. Imperial Ave., El Centro, CA 92243.

Phone: 760-482-7777. **Fax:** 760-482-0099.

E-mail: dmoreno@entravision.com

Web Site: <http://www.entravision.com>

Technical Facilities: Channel No. 22 (518-524 MHz). Authorized power: 1000-kw max. visual. Antenna: 1566-ft above av. terrain, 469-ft. above ground, 2490-ft. above sea level.

| | | | |
|-----------|------|------|------|
| Latitude | 33° | 003' | 002" |
| Longitude | 114° | 49' | 38" |

Note: Latitude and longitude coordinates shown are based on the North American Datum of 1927 (NAD 27) as currently required by the Mass Media Bureau of the FCC.

Ownership: Entravision Communications Corp. (Group Owner).

Began Operation: Station operating under Special Temporary Authority at 4.49-kw max. visual; no on-air date

Personnel:

Daniel Osuna, General Manager.

Alan Steilmach, Local Sales Manager.

Roman Amezcuita, National Sales Manager.

Laura Tejeda, News Director.

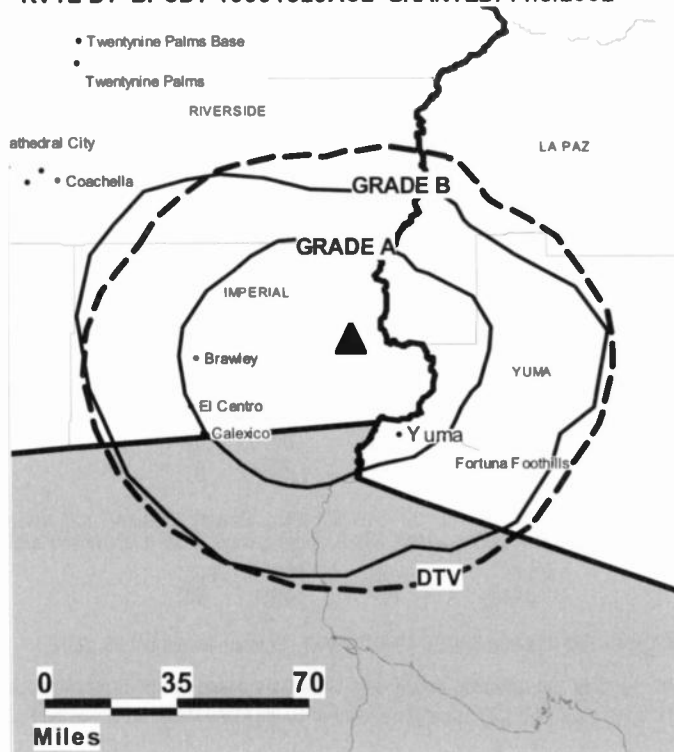
Tom Barna, Chief Engineer.

David Moreno, Controller.

Albert Valdez, Program Director.

Sandy Lopez, Promotion Director.

KVYE-DT BPCDT-19991029ACL GRANTED: 11/8/2002



© 2007 Warren Communications News

Victor Beas, Production Manager.

Evette Fernandez, Traffic Manager.

City of License: El Centro. **Station OMA:** Yuma, AZ-El Centro, CA. **Rank:** 167.

Nielsen Data: Not available.

KBVU
Ch. 29

Network Service: MNT, FOX.

Licensee: Sainte Sepulveda Inc., Box 4159, Modesto, CA 95352.

Studio: 730 7th St., Suite 201, Eureka, CA 95501.

Mailing Address: 730 7th St., Suite 201, Eureka, CA 95501.

Phone: 707-442-2999. **Fax:** 707-441-0111.

E-mail: don.smullin@eurekatelevision.tv

Web Site: http://www.eurekatelevision.tv

Technical Facilities: Channel No. 29 (560-566 MHz). Authorized power: 66.8-kw max. visual. Antenna: 1096-ft above av. terrain, 157-ft. above ground, 1913-ft. above sea level.

Latitude 40° 49' 32"
Longitude 124° 00' 05"

Transmitter: 5450 Fickle Hill Rd., Arcata.

Digital Facilities: Channel No. 28 (554-560 MHz). Power: 119-kw max. visual. Antenna: 1249-ft above av. terrain, 160-ft. above ground, 2798-ft. above sea level.

Latitude 40° 43' 36"
Longitude 123° 58' 26"

FCC Digital File Number: BPCDT-19991020ACF. Granted: January 24, 2001.

Note: Latitude and longitude coordinates shown are based on the North American Datum of 1927 (NAD 27) as currently required by the Mass Media Bureau of the FCC.

Ownership: Sainte Partners II LP (Group Owner).

Began Operation: April 1, 1994. Transfer of 51% to present owner from Sharon D. Sepulveda approved by FCC July 24, 1997.

Represented (sales): Millennium Sales & Marketing.

Represented (legal): Fletcher, Heald & Hildreth PLC.

Represented (engineering): Cecil Lynch.

Personnel:

Don Smullin, General Manager.

John Harper, National Sales Manager.

Mark Dare, Chief Engineer.

Terri Jensen, Program & Promotion Director.

Ross Rowley, Production Director.

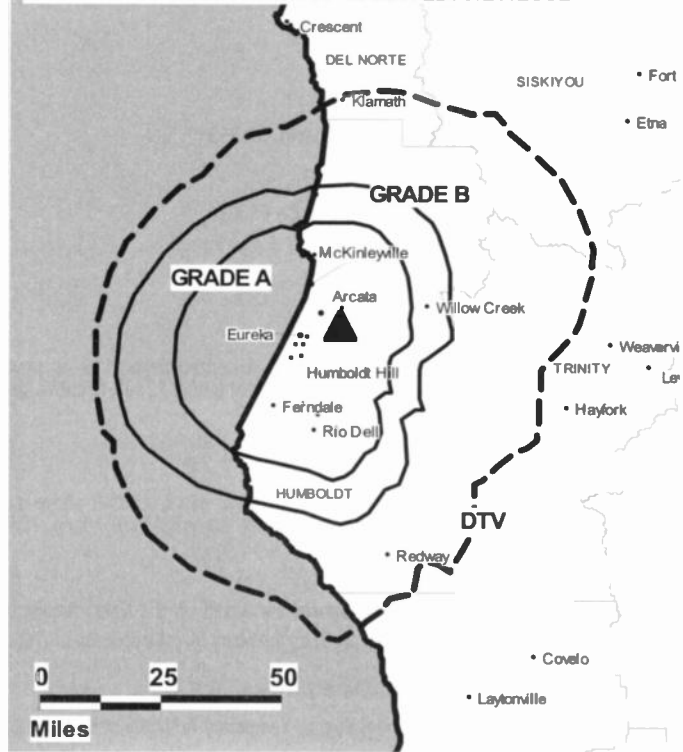
Judy Weber, Full Charge Bookkeeper.

Wendy Stratman, Traffic Manager.

Highest 30 Sec. Rate: \$450.

City of License: Eureka. **Station DMA:** Eureka, CA. **Rank:** 193.

KBVU BPCT-20020326AAN GRANTED: 9/27/2002



© 2007 Warren Communications News

Circulation © 2006 Nielsen. Coverage based on Nielsen study.

| GrandTotal | Cable TV Households | Non-cable TV Households | Total TV Households |
|-----------------------------------|---------------------|-------------------------|---------------------|
| Estimated Station Totals * | 45,970 | 15,040 | 61,010 |
| Average Weekly Circulation (2006) | 25,659 | 4,632 | 30,291 |
| Average Daily Circulation (2006) | | | 11,878 |
| Station DMA Total | Cable TV Households | Non-cable TV Households | Total TV Households |
| Estimated Station Totals * | 40,810 | 15,040 | 55,850 |
| Average Weekly Circulation (2006) | 23,420 | 4,632 | 28,052 |
| Average Daily Circulation (2006) | | | 11,372 |
| Other DMA Total | Cable TV Households | Non-cable TV Households | Total TV Households |
| Estimated Station Totals * | 5,160 | 0 | 5,160 |
| Average Weekly Circulation (2006) | 2,239 | 0 | 2,239 |
| Average Daily Circulation (2006) | | | 506 |

*Estimated station totals are sums of the Nielsen TV and Cable TV household estimates for each county in which the station registers viewing of more than 5% as per the Nielsen Survey Methods.

KBVU-DT
Ch. 28

Network Service: CW, FOX.

Grantee: Sainte Sepulveda Inc., Box 4159, Modesto, CA 95352.

Studio: 730 7th St., Suite 201, Eureka, CA 95501.

Mailing Address: 730 7th St., Suite 201, Eureka, CA 95501.

Phone: 707-442-2999. **Fax:** 707-441-0111.

E-mail: don.smullin@eurekatelevision.tv

Web Site: <http://www.eurekatelevision.tv>

Technical Facilities: Channel No. 28 (554-560 MHz). Authorized power: 119-kw max. visual. Antenna: 1249-ft above av. terrain, 160-ft. above ground, 2798-ft. above sea level.

| | | | |
|-----------|------|-----|-----|
| Latitude | 40° | 43' | 36" |
| Longitude | 123° | 58' | 26" |

Requests modification of CP for change to 50-kw max. visual, 1683-ft above av. terrain, 328-ft. above ground, 2979-ft. above sea level; lat. 40° 43' 39", long. 123° 58' 17", BMAPCDT-20051220A1Y.

Note: Latitude and longitude coordinates shown are based on the North American Datum of 1927 (NAD 27) as currently required by the Mass Media Bureau of the FCC.

Ownership: Sainte Partners II LP (Group Owner).

Began Operation: Station operating under Special Temporary Authority at 67-kw max. visual; no on-air date

Represented (sales): Millennium Sales & Marketing.

Personnel:

Don Smullin, General Manager.

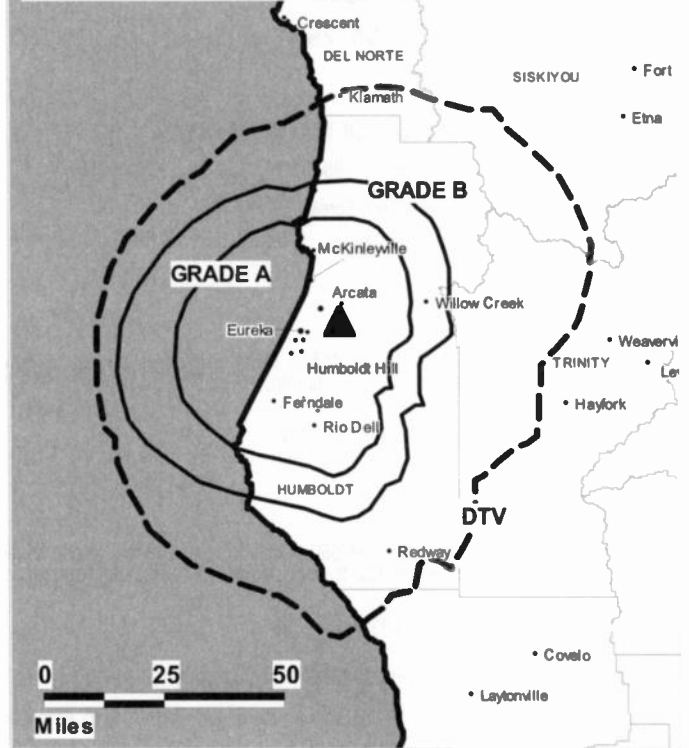
John Harper, National Sales Manager.

Mark Dare, Chief Engineer.

Terri Jensen, Program & Promotion Director.

Ross Rowley, Production Director.

KBVU-DT BPCDT-19991020ACF GRANTED: 1/24/2001



© 2007 Warren Communications News

Judy Weber, Full Charge Bookkeeper.

Wendy Stratman, Traffic Manager.

City of License: Eureka. **Station DMA:** Eureka, CA. **Rank:** 193.

Nielsen Data: Not available.

KIEM-DT
Ch. 16

Network Service: NBC.

Grantee: Pollack/Belz Broadcasting Co. LLC, 5650 S. Broadway, Eureka, CA 95503.

Studio: 5650 W. Broadway, Eureka, CA 95503.

Mailing Address: 5650 S. Broadway, Eureka, CA 95503.

Phone: 707-443-3123. **Fax:** 707-442-1439.

E-mail: hmingham@humboldt1.com

Web Site: <http://www.kiem-tv.com>

Technical Facilities: Channel No. 16 (482-488 MHz). Authorized power: 18.5-kw max. visual, aural. Antenna: 1417-ft above av. terrain, 52-ft. above ground, 2851-ft. above sea level.

| | | | |
|-----------|------|-----|-----|
| Latitude | 40° | 43' | 50" |
| Longitude | 123° | 57' | 07" |

Note: Latitude and longitude coordinates shown are based on the North American Datum of 1927 (NAD 27) as currently required by the Mass Media Bureau of the FCC.

Ownership: Pollack/Belz Broadcasting Co. LLC (Group Owner).

Began Operation: Station operating under Special Temporary Authority at 2.2-kw max. visual; no on-air date

Represented (sales): Continental Television Sales.

Personnel:

Robert Browning, General Manager & News Director.

Hank Ingham, General & Local Sales Manager.

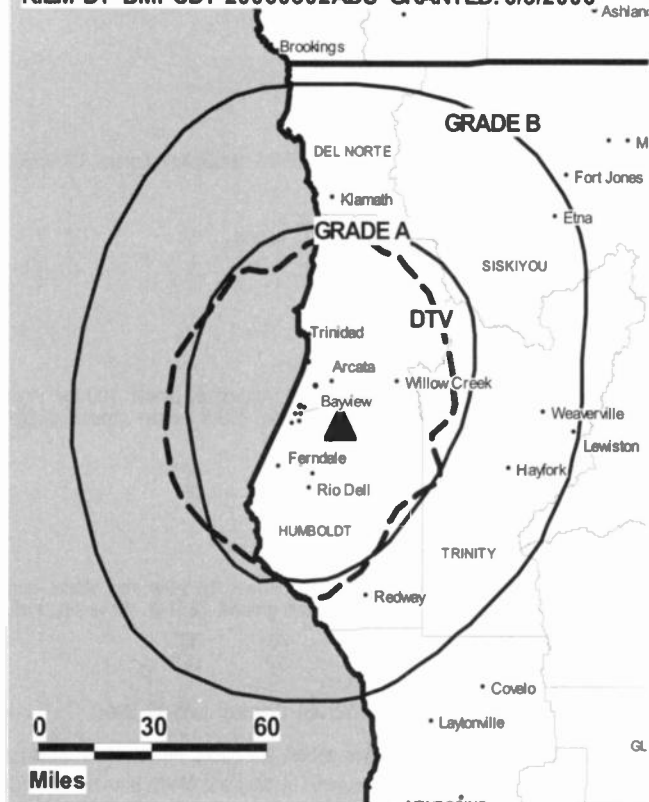
Bob Mottaz, Chief Engineer.

Brenda Brazil, Business Manager.

Shawna Brisco, Program Coordinator.

Phil Wright, Promotion Director.

KIEM-DT BMPCDT-20060502ADU GRANTED: 6/5/2006



Marsha Kane, Traffic Manager.

City of License: Eureka. **Station DMA:** Eureka, CA. **Rank:** 193.

Nielsen Data: Not available.

KIEM-TV
Ch. 3

Network Service: NBC.

Licensee: Pollack/Beiz Broadcasting Co. LLC, 5650 S. Broadway, Eureka, CA 95503.

Studio: 5650 S. Broadway, Eureka, CA 95503.

Mailing Address: 5650 S. Broadway, Eureka, CA 95503.

Phone: 707-443-3123. **Fax:** 707-442-1439.

E-mail: hmingham@humboldt1.com

Web Site: http://www.kiem-tv.com

Technical Facilities: Channel No. 3 (60-66 MHz). Authorized power: 100-kw visual, 10-kw aural. Antenna: 1650-ft above av. terrain, 249-ft. above ground, 3025-ft. above sea level.

Latitude 40° 43' 52"
Longitude 123° 57' 06"

Transmitter: Redwood Peak, 12-mi. SE of Eureka.

Digital Facilities: Channel No. 16 (482-488 MHz). Power: 18.5-kw max. visual, aural. Antenna: 1417-ft above av. terrain, 52-ft. above ground, 2851-ft. above sea level.

Latitude 40° 43' 50"
Longitude 123° 57' 07"

FCC Digital File Number: BPCDT-19991027ABI. Granted: June 05, 2006.

Note: Latitude and longitude coordinates shown are based on the North American Datum of 1927 (NAD 27) as currently required by the Mass Media Bureau of the FCC.

Satellite Earth Stations: Transmitter Harris; Harris, 7-meter Ku-band; Andrew, 2.4-meter Ku-band; Paraclypse, 4.5-meter C-band; Harris, 4.5-meter Ku-band; Scientific-Atlanta, M/A-Com, Harris, Agile Omni receivers.

News Services: AP, NBC News Channel.

Ownership: Pollack/Beiz Broadcasting Co. LLC (Group Owner).

Began Operation: October 25, 1953. Sale to Wayne Vickers, et al., by William B. Sullivan approved by FCC October 25, 1961. Sale to Ingham Communications approved by FCC July 29, 1975. Sale to Precht Communications approved August 2, 1985. Sale to present owner by Precht Communications approved by FCC March 7, 1996.

Represented (sales): Continental Television Sales.

Represented (legal): Leventhal, Senter & Lerman PLLC.

Personnel:

Robert Browning, General Manager & News Director.

Hank Ingham, General & Local Sales Manager.

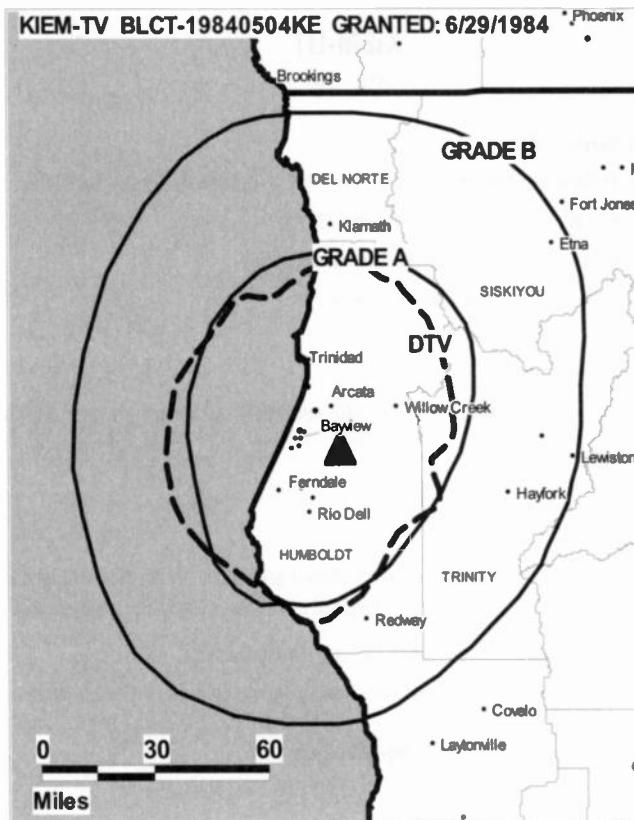
Bob Mottaz, Chief Engineer.

Brenda Brazil, Business Manager.

Shawna Brisco, Program Coordinator.

Phil Wright, Promotion Director.

Marsha Kane, Traffic Manager.



© 2007 Warren Communications News

Highest 30 Sec. Rate: \$600.

City of License: Eureka. **Station DMA:** Eureka, CA. **Rank:** 193.

Circulation © 2006 Nielsen. Coverage based on Nielsen study.

| GrandTotal | Cable TV Households | Non-cable TV Households | Total TV Households |
|-----------------------------------|---------------------|-------------------------|---------------------|
| Estimated Station Totals * | 45,970 | 15,040 | 61,010 |
| Average Weekly Circulation (2006) | 30,656 | 6,708 | 37,364 |
| Average Daily Circulation (2006) | | | 20,579 |
| Station DMA Total | Cable TV Households | Non-cable TV Households | Total TV Households |
| Estimated Station Totals * | 40,810 | 15,040 | 55,850 |
| Average Weekly Circulation (2006) | 28,561 | 6,708 | 35,269 |
| Average Daily Circulation (2006) | | | 20,213 |
| Other DMA Total | Cable TV Households | Non-cable TV Households | Total TV Households |
| Estimated Station Totals * | 5,160 | 0 | 5,160 |
| Average Weekly Circulation (2006) | 2,095 | 0 | 2,095 |
| Average Daily Circulation (2006) | | | 366 |

*Estimated station totals are sums of the Nielsen TV and Cable TV household estimates for each county in which the station registers viewing of more than 5% as per the Nielsen Survey Methods.

KVIQ
Ch. 6

Network Service: CBS.

Licensee: Raul Broadcasting Co. of Eureka Inc., 2624 College Ave., Modesto, CA 95350.

Studio: 1800 Broadway, Eureka, CA 95501.

Mailing Address: 1800 Broadway, Eureka, CA 95501.

Phone: 707-443-3061. **Fax:** 707-443-4435.

E-mail: johnburgess@clearchannel.com

Web Site: http://www.kviq.com

Technical Facilities: Channel No. 6 (82-88 MHz). Authorized power: 100-kw visual, 10.5-kw aural. Antenna: 1740-ft above av. terrain, 377-ft. above ground, 3049-ft. above sea level.

Latitude 40° 43' 36"
Longitude 123° 58' 18"

Transmitter: 10.8-mi. SE of Eureka.

Digital Facilities: Channel No. 17 (488-494 MHz). Power: 30-kw max. visual. Antenna: 1804-ft above av. terrain, 420-ft. above ground, 3071-ft. above sea level.

Latitude 40° 43' 39"
Longitude 123° 58' 17"

FCC Digital File Number: BPCDT-19991101AGH. Granted: November 26, 2002.

Note: Latitude and longitude coordinates shown are based on the North American Datum of 1927 (NAD 27) as currently required by the Mass Media Bureau of the FCC.

Satellite Earth Stations: Transmitter Harris; Scientific-Atlanta, 7-meter C-band; AFC, 3-meter Ku-band; Paradigm, 3.7-meter C-band; Scientific-Atlanta, 4.5-meter C-band; M/A-Com, DX Engineering receivers.

Ownership: Raul & Consuelo Palazuelos (Group Owner).

Began Operation: April 1, 1958. Sale to present owner by Clear Channel Communications Inc. approved by FCC March 23, 2005. Sale to Sainte Partners II LP dismissed by FCC January 31, 2005. In stock swap, Clear Channel Broadcasting Inc. acquired The Ackerley Group. FCC approved deal May 29, 2002. (Television Digest, Vol. 41:42, 42:22). Sale to The Ackerley Group by Miller Broadcasting Co. approved by FCC December 4, 1998 (Vol. 38:35). Sale to Miller Broadcasting by Leah McConnell & Estate of Carroll R. Hauser approved by FCC June 17, 1986. Sale to McConnell by Carroll R. Hauser (50%) & Shasta Telecasting Corp. (50%) approved by FCC May 16, 1960 (Vol. 16:22, 24).

Represented (sales): Blair Television.

Represented (legal): Wornble, Carlyle, Sandridge & Rice PLLC.

Represented (engineering): Hammett & Edison Inc.

Personnel:

John Burgess, Vice President & General Manager.

Rick St. Charles, Production & Creative Services Director.

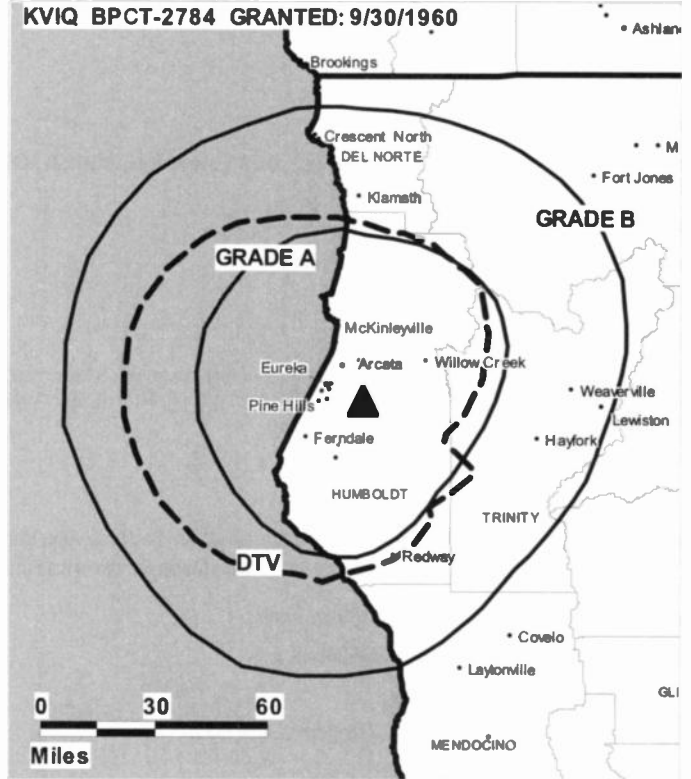
Lauren Fawcett, Traffic Manager.

Penny King, General Sales Manager.

Dave Silverbrand, News Director.

Adam S. Perez, Engineering Director.

Jim Mixon, Chief Engineer.



© 2007 Warren Communications News

Arlo Barbo, Business Manager.

Eric Casella, Program Director.

Highest 30 Sec. Rate: \$1500.

City of License: Eureka. **Station DMA:** Eureka, CA. **Rank:** 193.

Circulation © 2006 Nielsen. Coverage based on Nielsen study.

| GrandTotal | Cable TV Households | Non-cable TV Households | Total TV Households |
|-----------------------------------|---------------------|-------------------------|---------------------|
| Estimated Station Totals * | 45,970 | 15,040 | 61,010 |
| Average Weekly Circulation (2006) | 25,632 | 5,670 | 31,302 |
| Average Daily Circulation (2006) | | | 13,122 |
| Station DMA Total | Cable TV Households | Non-cable TV Households | Total TV Households |
| Estimated Station Totals * | 40,810 | 15,040 | 55,850 |
| Average Weekly Circulation (2006) | 25,028 | 5,670 | 30,698 |
| Average Daily Circulation (2006) | | | 13,045 |
| Other DMA Total | Cable TV Households | Non-cable TV Households | Total TV Households |
| Estimated Station Totals * | 5,160 | 0 | 5,160 |
| Average Weekly Circulation (2006) | 604 | 0 | 604 |
| Average Daily Circulation (2006) | | | 77 |

*Estimated station totals are sums of the Nielsen TV and Cable TV household estimates for each county in which the station registers viewing of more than 5% as per the Nielsen Survey Methods.

KVIQ-DT

Ch. 17

Network Service: CW, CBS.

Licensee: Raul Broadcasting Co. of Eureka Inc., 2624 College Ave., Modesto, CA 95350.

Studio: 1800 Broadway, Eureka, CA 95501.

Mailing Address: 1800 Broadway, Eureka, CA 95501.

Phone: 707-443-3061. **Fax:** 707-443-4435.

Web Site: <http://www.kviq.com>

Technical Facilities: Channel No. 17 (488-494 MHz). Authorized power: 30-kw max. visual. Antenna: 1804-ft above av. terrain, 420-ft. above ground, 3071-ft. above sea level.

| | | | |
|-----------|------|-----|-----|
| Latitude | 40° | 43' | 39" |
| Longitude | 123° | 58' | 17" |

Note: Latitude and longitude coordinates shown are based on the North American Datum of 1927 (NAD 27) as currently required by the Mass Media Bureau of the FCC.

Ownership: Raul & Consuelo Palazuelos (Group Owner).

Began Operation: July 31, 2003. Standard Definition.

Represented (sales): Blair Television.

Represented (legal): Womble, Carlyle, Sandridge & Rice PLLC.

Personnel:

John Burgess, Vice President & General Manager.

Penny King, General Sales Manager.

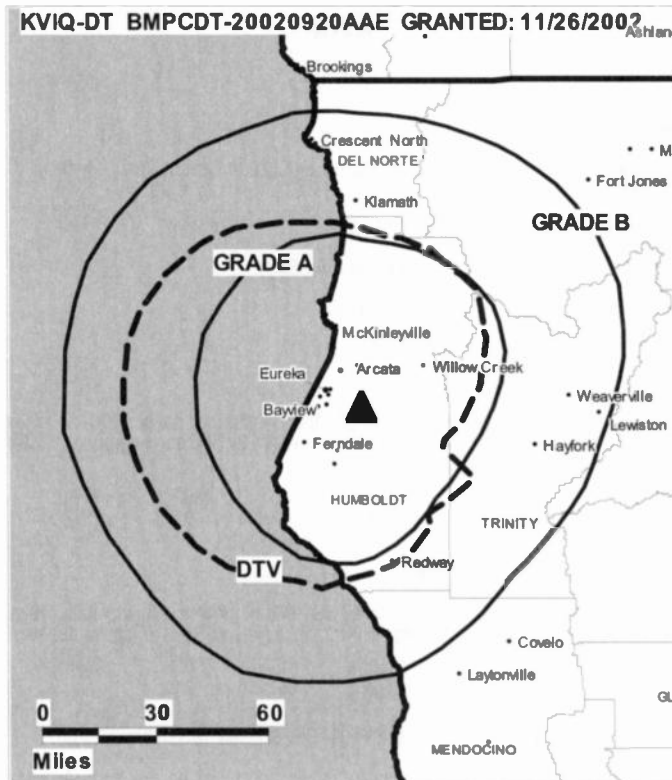
Dave Silverbrand, News Director.

Adam S. Perez, Engineering Director.

Jim Mixon, Chief Engineer.

Arlo Barbo, Business Manager.

Eric Casella, Program Director.



© 2007 Warren Communications News

Rick St. Charles, Production & Creative Services Director.

Lauren Fawcett, Traffic Manager.

City of License: Eureka. **Station DMA:** Eureka, CA. **Rank:** 193.

Nielsen Data: Not available.

KUNO-DT
Ch. 15

Network Service: IND.

Licensee: Concord License LLC, 500 S. Chinowth Rd., Visalia, CA 93277.

Studio: 301-B N. Main St., Fort Bragg, CA 95437.

Mailing Address: 303-B N. Main St., Fort Bragg, CA 95437.

Phone: 707-964-8888. **Fax:** 707-964-8150.

Web Site: <http://www.pappastv.com>

Technical Facilities: Channel No. 15 (476-482 MHz). Authorized power: 1000-kw max. visual. Antenna: 2405-ft above av. terrain, 108-ft. above ground.

| | | | |
|-----------|------|-----|-----|
| Latitude | 39° | 41' | 38" |
| Longitude | 123° | 34' | 43" |

Note: Latitude and longitude coordinates shown are based on the North American Datum of 1927 (NAD 27) as currently required by the Mass Media Bureau of the FCC.

Ownership: Pappas Telecasting Companies (Group Owner).

Began Operation: January 1, 2003.

Personnel:

Roberto Pineda, General Manager.

Fernando Acosta, Chief Operations Officer.

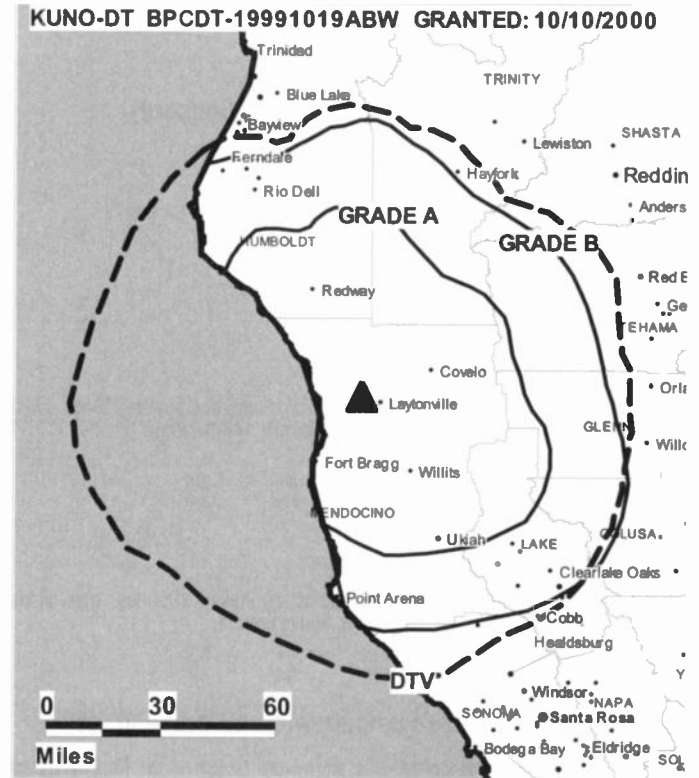
Ilda Delgadillo, Regional Sales Manager.

Norm Wright, Chief Engineer.

Debbie Sweeny, Program Director.

Gabino Solorazano, Production Manager.

Eunice Martinez, Traffic Manager.



© 2007 Warren Communications News

City of License: Fort Bragg. **Station DMA:** San Francisco-Oakland-San Jose, CA.

Rank: 5.

Nielsen Data: Not available.

KUNO-TV

Ch. 8

(Operates satellite KTNC-TV, Concord)

Network Service: IND.

Licensee: Concord License LLC, 500 S. Chinowth Rd., Visalia, CA 93277.

Studio: 303-B N. Main St., Fort Bragg, CA 95437.

Mailing Address: 303-B N. Main St., Fort Bragg, CA 95437.

Phone: 707-964-8888. **Fax:** 707-964-8150.

Web Site: <http://www.pappastv.com>

Technical Facilities: Channel No. 8 (180-186 MHz). Authorized power: 225-kw visual, 21.5-kw aural. Antenna: 2448-ft above av. terrain, 148-ft. above ground, 4357-ft. above sea level.

| | | | |
|-----------|------|-----|-----|
| Latitude | 39° | 41' | 38" |
| Longitude | 123° | 34' | 43" |

Transmitter: Cahto Peak, 3-mi. NE of Branscomb.

Digital Facilities: Channel No. 15 (476-482 MHz). Power: 1000-kw max. visual. Antenna: 2405-ft above av. terrain, 108-ft. above ground.

| | | | |
|-----------|------|-----|-----|
| Latitude | 39° | 41' | 38" |
| Longitude | 123° | 34' | 43" |

FCC Digital File Number: BPCDT-19991019ABW. Granted: October 10, 2001.

Note: Latitude and longitude coordinates shown are based on the North American Datum of 1927 (NAD 27) as currently required by the Mass Media Bureau of the FCC.

Ownership: Pappas Telecasting Companies (Group Owner).

Began Operation: May 13, 1990. Sale to Sainte Ltd. by California Broadcasting Inc. (formerly Lamco Communications Inc.) approved by FCC September 16, 1996. Sale to present owner by Sainte Ltd. approved by FCC January 15, 1997. Transfer to Azteca America Stations Group LLC by Harry J. Pappas approved by FCC March 20, 2001, but never consummated.

Represented (legal): Fletcher, Heald & Hildreth PLC.

Represented (engineering): Smith & Fisher.

Personnel:

Roberto Pineda, General Manager.

Fernando Acosta, Chief Operating Officer.

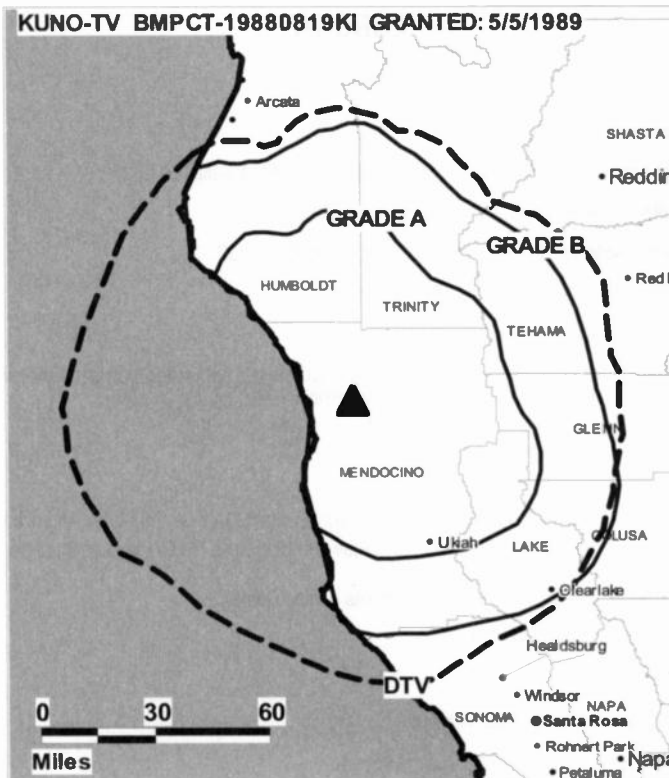
Ilda Delgado, Regional Sales Manager.

Norm Wright, Chief Engineer.

Debbie Sweeny, Program Director.

Gabino Solorazano, Production Manager.

Eunice Martinez, Traffic Manager.



© 2007 Warren Communications News

Rates: On request.

City of License: Fort Bragg. **Station DMA:** San Francisco-Dakland-San Jose, CA.

Rank: 5.

Circulation © 2006 Nielsen. Coverage based on Nielsen study.

| GrandTotal | Cable TV Households | Non-cable TV Households | Total TV Households |
|-----------------------------------|------------------------|----------------------------|------------------------|
| Estimated Station Totals * | 12,510 | 0 | 12,510 |
| Average Weekly Circulation (2006) | 2,314 | 0 | 2,314 |
| Average Daily Circulation (2006) | | | 188 |

| Station DMA Total | Cable TV Households | Non-cable TV Households | Total TV Households |
|-----------------------------------|------------------------|----------------------------|------------------------|
| Estimated Station Totals * | 12,510 | 0 | 12,510 |
| Average Weekly Circulation (2006) | 2,314 | 0 | 2,314 |
| Average Daily Circulation (2006) | | | 188 |

*Estimated station totals are sums of the Nielsen TV and Cable TV household estimates for each county in which the station registers viewing of more than 5% as per the Nielsen Survey Methods.

KAIL
Ch. 53

Network Service: MNT.

Licensee: Trans America Broadcasting Corp., 6803 West Blvd., Inglewood, CA 90302.

Studio: 1590 Alluvial Ave., Clovis, CA 93611-9567.

Mailing Address: 1590 Alluvial Ave., Clovis, CA 93611-9567.

Phone: 559-299-9753. **Fax:** 559-299-1523.

E-mail: admin@kail.tv

Web Site: http://www.kail.tv

Technical Facilities: Channel No. 53 (704-710 MHz). Authorized power: 2510-kw max. visual, 251-kw aural. Antenna: 1906-ft above av. terrain, 112-ft. above ground, 4610-ft. above sea level.

Latitude 37° 00' 23"
Longitude 119° 25' 52"

Transmitter: 0.25-mi. S of Meadow Lakes on Bald Mountain.

Digital Facilities: Channel No. 7 (174-180 MHz). Power: 38-kw visual. Antenna: 1837-ft above av. terrain, 39-ft. above ground, 4537-ft. above sea level.

Latitude 37° 04' 23"
Longitude 119° 25' 52"

FCC Digital File Number: BPCDT-19991101AEF. Granted: January 22, 2001.

Note: Latitude and longitude coordinates shown are based on the North American Datum of 1927 (NAD 27) as currently required by the Mass Media Bureau of the FCC.

Satellite Earth Stations: AFC, 3.7-meter Ku-band; Scientific-Atlanta, 4.6-meter C-band; Scientific-Atlanta, 5-meter C-band; Scientific-Atlanta, Microwave Assoc., M/A-Com receivers.

Ownership: Trans America Broadcasting Corp. (Group Owner).

Began Operation: December 18, 1961.

Represented (legal): Miller & Neely PC.

Represented (engineering): Evans Associates.

Personnel:

Charles P. Williams, General Manager.

Terrence Kendricks, Promotion Manager.

Mike Nicasio, Operations Manager.

Dave Hetrick, General Sales Manager.

Vince Van Zee, Sales Manager.

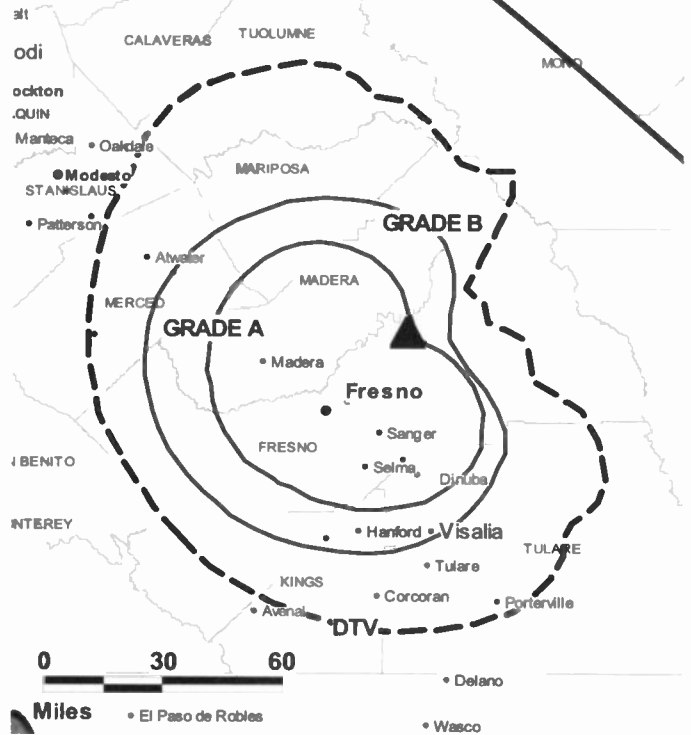
Christina Rentaria, Sales Manager.

Diane Scalice, Sales Manager.

Bob Harris, News Director & Production Manager.

Jason Wallace, Chief Engineer.

KAIL BPCT-19830802KI GRANTED: 2/27/1984



© 2007 Warren Communications News

Jean Swain, Business Manager.

Bob Jenkins, Program Director.

Tina Williams, Traffic Manager.

Highest 30 Sec. Rate: \$300.

City of License: Fresno. **Station DMA:** Fresno-Visalia, CA. **Rank:** 55.

Circulation © 2006 Nielsen. Coverage based on Nielsen study.

| GrandTotal | Cable TV Households | Non-cable TV Households | Total TV Households |
|-----------------------------------|---------------------|-------------------------|---------------------|
| Estimated Station Totals * | 251,670 | 288,030 | 539,700 |
| Average Weekly Circulation (2006) | 41,018 | 49,610 | 90,628 |
| Average Daily Circulation (2006) | | | 29,519 |
| Station DMA Total | Cable TV Households | Non-cable TV Households | Total TV Households |
| Estimated Station Totals * | 251,670 | 288,030 | 539,700 |
| Average Weekly Circulation (2006) | 41,018 | 49,610 | 90,628 |
| Average Daily Circulation (2006) | | | 29,519 |

*Estimated station totals are sums of the Nielsen TV and Cable TV household estimates for each county in which the station registers viewing of more than 5% as per the Nielsen Survey Methods.

KAIL-DT

Ch. 7

Network Service: MNT.

Licenses: Trans American Broadcasting Corp., 6803 West Blvd., Ingelwood, CA 90302.

Studio: 1590 Alluvial Ave., Chovis, CA 93611.

Mailing Address: 1590 Alluvial Ave., Clovis, CA 93611-9567.

Phone: 559-299-9753. **Fax:** 559-299-1523.

E-mail: admin@kail.tv

Web Site: http://www.kail.tv

Technical Facilities: Channel No. 7 (174-180 MHz). Authorized power: 38-kw visual. Antenna: 1837-ft above av. terrain, 39-ft. above ground, 4537-ft. above sea level.

| | | | |
|-----------|------|-----|-----|
| Latitude | 37° | 04' | 23" |
| Longitude | 119° | 25' | 52" |

Note: Latitude and longitude coordinates shown are based on the North American Datum of 1927 (NAD 27) as currently required by the Mass Media Bureau of the FCC.

Ownership: Trans America Broadcasting Corp. (Group Owner).

Began Operation: October 1, 2002. Standard Definition.

Personnel:

Charles P. Williams, General Manager.

Mike Nicasio, Operations Manager.

Dave Hetrick, General Sales Manager.

Vince Van Zee, Sales Manager.

Christina Rentaria, Sales Manager.

Diane Scalice, Sales Manager.

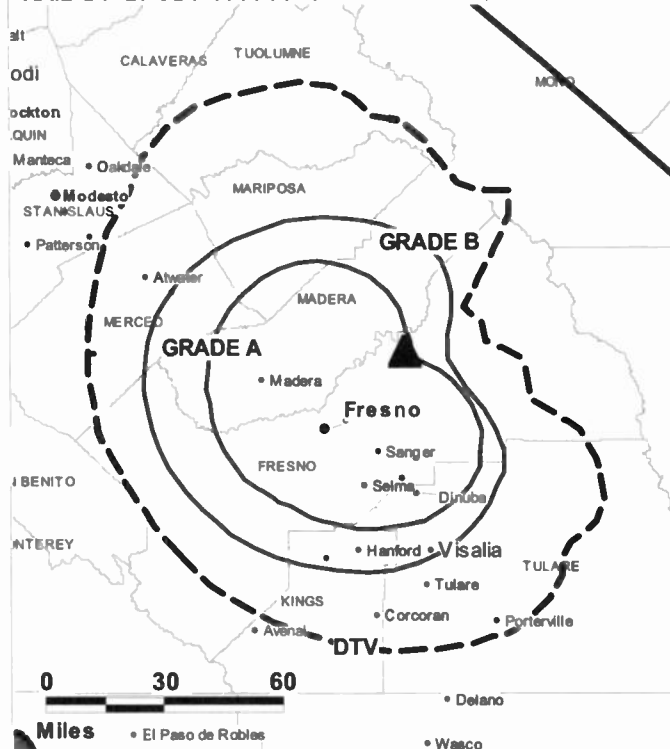
Bob Harris, News Director & Production Manager.

Jason Wallace, Chief Engineer.

Jean Swain, Business Manager.

Bob Jenkins, Program Director.

KAIL-DT BPCDT-19991101AEF GRANTED: 1/22/2001



© 2007 Warren Communications News

Terrence Kendrick, Promotions Manager.

Tina Williams, Traffic Manager.

Highest 30 Sec. Rate: \$300.00.

City of License: Fresno. **Station DMA:** Fresno-Visalia, CA. **Rank:** 55.

Nielsen Data: Not available.

KFSN-DT

Ch. 9

Network Service: ABC.

Licensee: KFSN Television LLC, 77 W. 66th St., 16th Floor, New York, NY 10023-6298.

Studio: 1777 G St., Fresno, CA 93706.

Mailing Address: 1777 G St., Fresno, CA 93706.

Phone: 559-442-1170. **Fax:** 559-233-5844.

E-mail: bob.hall@abc.com

Web Site: http://www.abc30.com

Technical Facilities: Channel No. 9 (186-192 MHz). Authorized power: 8.7-kw visual.
 Antenna: 2014-ft above av. terrain, 180-ft. above ground, 4724-ft. above sea level.

| | | | |
|-----------|------|-----|-----|
| Latitude | 37° | 04' | 37" |
| Longitude | 119° | 26' | 01" |

Transmitter: 41986 Ringtail Dr., Meadow Lakes.

Note: Latitude and longitude coordinates shown are based on the North American Datum of 1927 (NAD 27) as currently required by the Mass Media Bureau of the FCC.

Ownership: Disney Enterprises Inc. (Group Owner).

Represented (engineering): ABC Corp. Engineering.

Represented (legal): ABC Corp. Legal.

Represented (sales): ABC-TV Network Sales.

Personnel:

Bob Hall, President & General Manager.

Susan Blaze, Local Sales Manager.

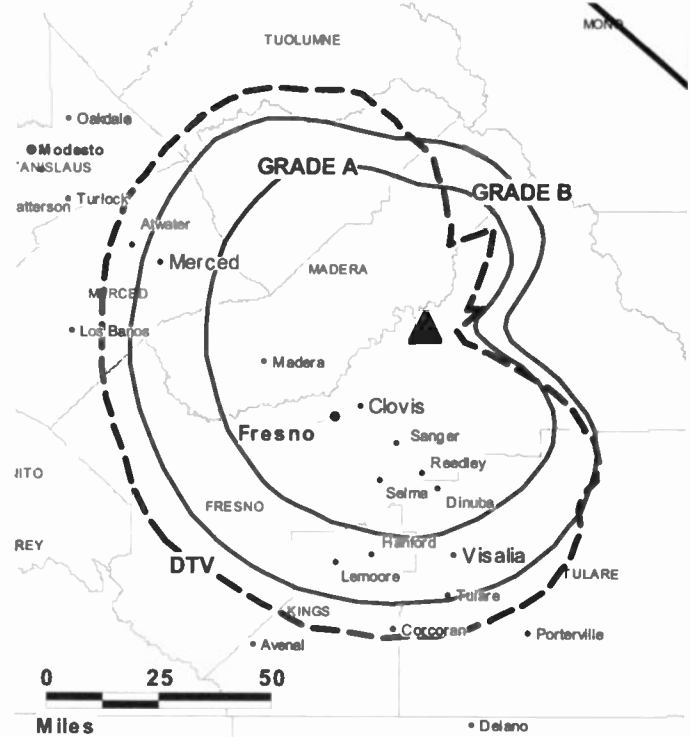
Tom Boland, National Sales Manager.

Joel Davis, News Director.

Jeff Jordan, Engineering Director.

Daniel Simms, Business Manager.

KFSN-DT BPCDT-19991101ABT GRANTED: 1/16/2001



© 2007 Warren Communications News

Jeff Aiello, Marketing & Programming Director.

Rates: On request.

City of License: Fresno. **Station DMA:** Fresno-Visalia, CA. **Rank:** 55.

Nielsen Data: Not available.

KFSN-TV
Ch. 30

Network Service: ABC.

Licensee: KFSN Television LLC, 77 W. 66th St., 16th Floor, New York, NY 10023-6298.

Studio: 1777 G St., Fresno, CA 93706.

Mailing Address: 1777 G St., Fresno, CA 93706.

Phone: 559-442-1170. **Fax:** 559-233-5844.

E-mail: bob.hall@abc.com

Web Site: http://www.abc30.com

Technical Facilities: Channel No. 30 (566-572 MHz). Authorized power: 3720-kw max. & 316-kw horizontal visual, & 31.6-kw horizontal aural. Antenna: 2040-ft above av. terrain, 271-ft. above ground, 4750-ft. above sea level.

Latitude 37° 04' 37"
Longitude 119° 26' 00"

Transmitter: Meadow Lakes.

Digital Facilities: Channel No. 9 (186-192 MHz). Power: 8.7-kw visual. Antenna: 2014-ft above av. terrain, 180-ft. above ground, 4724-ft. above sea level.

Latitude 37° 04' 37"
Longitude 119° 26' 01"

FCC Digital File Number: BPCDT-19991101ABT. Granted: January 16, 2001.

Note: Latitude and longitude coordinates shown are based on the North American Datum of 1927 (NAD 27) as currently required by the Mass Media Bureau of the FCC.

Satellite Earth Stations: Transmitter NEC; Harris, 6.1-meter C-band; Andrew, 3.4-meter Ku-band; AFC, 3.5-meter Ku-band; Scientific-Atlanta, 4.5-meter C-band; Pinzone, M/A-Corn, Harris, Avantek receivers.

News Service: AP.

Ownership: Disney Enterprises Inc. (Group Owner).

Began Operation: May 10, 1956. Sale to present owner from Capital Cities/ABC approved by FCC February 2, 1996. Sale to Capital Cities by Triangle Publications approved by FCC February 24, 1971 (Television Digest, Vol. 11:9). Sale to Triangle by Paul R. Bartlett & associates approved by FCC December 30, 1958 (Vol. 14:47, 15:1). Note: Operated on Ch. 12 until February 17, 1961 when it switched to UHF Ch. 30 (Vol. 17:8).

Represented (sales): ABC-TV Network Sales.

Represented (legal): ABC Corp. Legal.

Represented (engineering): ABC Corp. Engineering.

Personnel:

Bob Hall, President & General Manager.

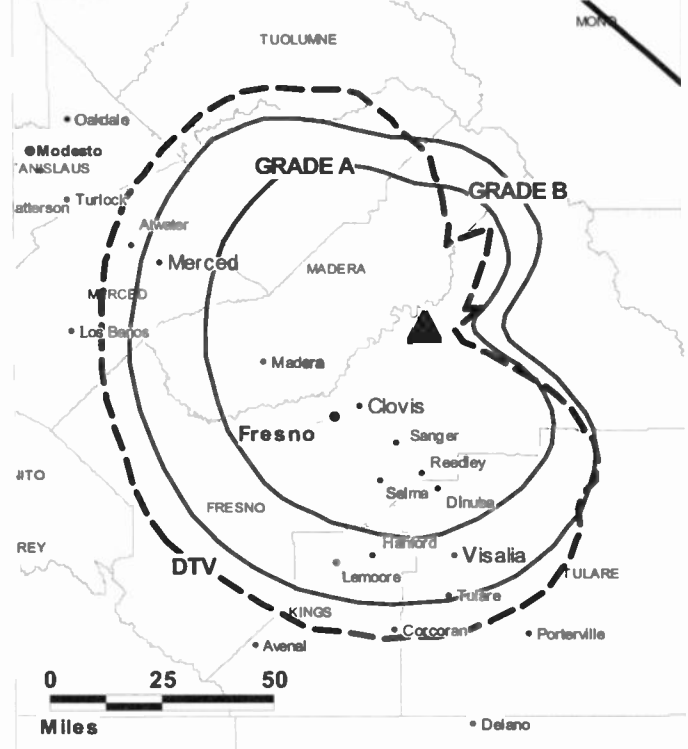
Susan Blaze, Local Sales Manager.

Tom Boland, National Sales Manager.

Joel Davis, News Director.

Jeff Jordan, Engineering Director.

KFSN-TV BPCT-19790418KE GRANTED: 8/29/1979



© 2007 Warren Communications News

Daniel Simms, Business Manager.

Jeff Aiello, Marketing & Programming Director.

Highest 30 Sec. Rate: \$7,000.

City of License: Fresno. **Station DMA:** Fresno-Visalia, CA. **Rank:** 55.

Circulation © 2006 Nielsen. Coverage based on Nielsen study.

| GrandTotal | Cable TV Households | Non-cable TV Households | Total TV Households |
|-----------------------------------|---------------------|-------------------------|---------------------|
| Estimated Station Totals * | 251,670 | 288,030 | 539,700 |
| Average Weekly Circulation (2006) | 165,973 | 166,528 | 332,501 |
| Average Daily Circulation (2006) | | | 179,072 |

| Station DMA Total | Cable TV Households | Non-cable TV Households | Total TV Households |
|-----------------------------------|---------------------|-------------------------|---------------------|
| Estimated Station Totals * | 251,670 | 288,030 | 539,700 |
| Average Weekly Circulation (2006) | 165,973 | 166,528 | 332,501 |
| Average Daily Circulation (2006) | | | 179,072 |

*Estimated station totals are sums of the Nielsen TV and Cable TV household estimates for each county in which the station registers viewing of more than 5% as per the Nielsen Survey Methods.

KGPE
Ch. 47

Network Service: CBS.

Licensee: Ackerley Broadcasting-Fresno LLC, Box 470408, Tulsa, DK 74147-0408.

Studio: 4880 N. First St., Fresno, CA 93726.

Mailing Address: 4880 N. First St., Fresno, CA 93726.

Phone: 559-222-2411. **Fax:** 559-221-5593.

E-mail: lucyruiz@clearchannel.com

Web Site: http://www.47tv.com

Technical Facilities: Channel No. 47 (668-674 MHz). Authorized power: 2500-kw max. visual, aural. Antenna: 1959-ft above av. terrain, 226-ft. above ground, 4708-ft. above sea level.

Latitude 37° 04' 14"
Longitude 119° 25' 31"

Digital Facilities: Channel No. 34 (590-596 MHz). Power: 185-kw max. visual. Antenna: 1898-ft above av. terrain, 161-ft. above ground, 4642-ft. above sea level.

Latitude 37° 04' 14"
Longitude 119° 25' 31"

FCC Digital File Number: BPCDT-19991027AAW. Granted: January 24, 2003.

Note: Latitude and longitude coordinates shown are based on the North American Datum of 1927 (NAD 27) as currently required by the Mass Media Bureau of the FCC.

Satellite Earth Stations: Transmitter Harris; Scientific-Atlanta, 7.3-meter; RCA, 3.5-meter; Scientific-Atlanta, 4.5-meter; Microdyne, Avantek receivers.

News Services: CBS Newspath, NIWS.

Ownership: Clear Channel Communications Inc. (Group Owner).

Began Operation: September 20, 1953. In stock swap, Clear Channel Broadcasting Inc. acquired The Ackerley Group. FCC approved deal May 29, 2002 (Television Digest, Vol. 41:42, 42:22). Sale to The Ackerley Group by Fisher Broadcasting Inc. approved by FCC June 3, 2000 (Vol. 40:20). Sale to Fisher Broadcasting Inc. by Retlaw Enterprises Inc. approved by FCC April 16, 1999 (Vol. 38:47). Sale to Retlaw Enterprises Inc. by Shasta Telecasting Corp. (George C. Fleharty, Laurence W. Carr, Morris K. Cohen, Robert L. Hammett, Carl R. McConnell & Russell K. Olsen) approved by FCC April 17, 1968 (Vol. 8:17).

Represented (sales): Blair Television.

Represented (legal): Rubin, Winston, Diercks, Harris & Cooke LLP.

Represented (engineering): Hammett & Edison Inc.

Personnel:

Diana Wilkin-Zapata, Vice President & General Manager.

Tom Long, Sales Director.

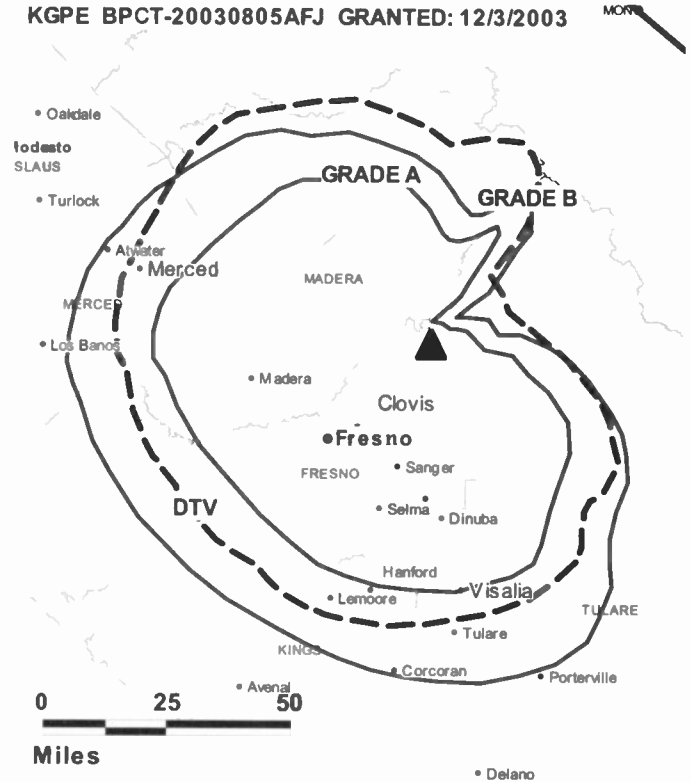
Mike Henry, Marketing & Digital Channel Director.

Jim Holland, News Director.

David King, National Sales Manager.

Suzanne Dipasquale, Business Manager.

KGPE BPCT-20030805AFJ GRANTED: 12/3/2003



© 2007 Warren Communications News

Adrian West, Master Control Supervisor & Programming Manager.

Rick Turner, Creative Services Director.

Rachel Schroeder, Traffic Manager.

Lucy Ruiz, Community Services Director.

Rates: Dn request.

City of License: Fresno. **Station DMA:** Fresno-Visalia, CA. **Rank:** 55.

Circulation © 2006 Nielsen. Coverage based on Nielsen study.

| GrandTotal | Cable TV Households | Non-cable TV Households | Total TV Households |
|-----------------------------------|---------------------|-------------------------|---------------------|
| Estimated Station Totals * | 251,670 | 288,030 | 539,700 |
| Average Weekly Circulation (2006) | 142,775 | 132,916 | 275,691 |
| Average Daily Circulation (2006) | | | 121,649 |
| Station DMA Total | Cable TV Households | Non-cable TV Households | Total TV Households |
| Estimated Station Totals * | 251,670 | 288,030 | 539,700 |
| Average Weekly Circulation (2006) | 142,775 | 132,916 | 275,691 |
| Average Daily Circulation (2006) | | | 121,649 |

*Estimated station totals are sums of the Nielsen TV and Cable TV household estimates for each county in which the station registers viewing of more than 5% as per the Nielsen Survey Methods.

KGPE-DT
Ch. 34

Network Service: CBS.

Licensee: Ackerley Broadcasting-Fresno LLC, Box 470408, Tulsa, OK 74147-0408.

Studio: 4880 N. First St., Fresno, CA 93726.

Mailing Address: 4880 N. First St., Fresno, CA 93726.

Phone: 559-222-2411. **Fax:** 559-221-5593.

E-mail: lucyruiz@clearchannel.com

Web Site: <http://www.47tv.com>

Technical Facilities: Channel No. 34 (590-596 MHz). Authorized power: 185-kw max. visual. Antenna: 1898-ft above av. terrain, 161-ft. above ground, 4642-ft. above sea level.

| | | | |
|-----------|------|-----|-----|
| Latitude | 37° | 04' | 14" |
| Longitude | 119° | 25' | 31" |

Note: Latitude and longitude coordinates shown are based on the North American Datum of 1927 (NAD 27) as currently required by the Mass Media Bureau of the FCC.

Satellite Earth Stations: Transmitter Harris; RCA, 3.5-meter; Scientific-Atlanta, 4.5-meter; Scientific-Atlanta, 7.3-meter; Microdyne, Avantek receivers.

Ownership: Clear Channel Communications Inc. (Group Owner).

Began Operation: June 26, 2003. Standard Definition.

Represented (sales): Blair Television.

Represented (legal): Rubin, Winston, Diercks, Harris & Cooke LLP.

Personnel:

Diana Wilkin-Zapata, Vice President & General Manager.

Tom Long, Sales Director.

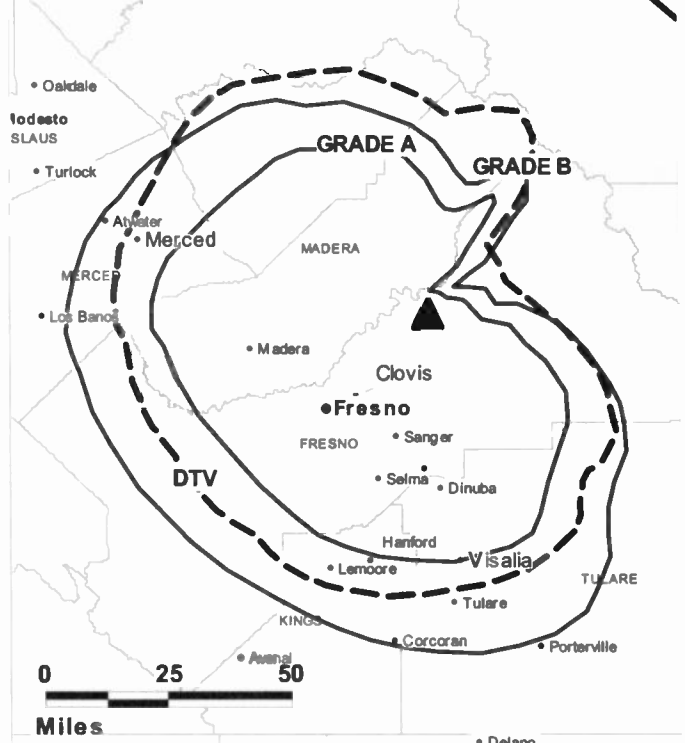
Mike Henry, Marketing & Digital Channel Director.

Jim Holland, News Director.

David King, National Sales Manager.

Suzanne Dipasquale, Business Manager.

KGPE-DT BMPCDT-20021107ABA GRANTED: 1/24/2003



© 2007 Warren Communications News

Adrian West, Master Control Supervisor & Programming Manager.

Rick Turner, Creative Services Director.

Rachel Schroeder, Traffic Manager.

Lucy Ruiz, Community Services Director.

City of License: Fresno. **Station DMA:** Fresno-Visalia, CA. **Rank:** 55.

Nielsen Data: Not available.

KSEE
Ch. 24

Network Service: NBC.

Licensee: KSEE License Inc., 767 3rd Ave., 28th Floor, New York, NY 10017.

Studio: 5035 E. McKinley Ave., Fresno, CA 93727.

Mailing Address: PO Box 24000, Fresno, CA 93779.

Phone: 559-454-2424. **Fax:** 559-454-2485.

E-mail: kurtk@ksee.com

Web Site: http://www.ksee24.com

Technical Facilities: Channel No. 24 (530-536 MHz). Authorized power: 1600-kw max. & 191-kw horizontal visual, 153-kw & 38-kw horizontal aural. Antenna: 2350-ft above av. terrain, 321-ft. above ground, 3713-ft. above sea level.

| | | | |
|-----------|------|-----|-----|
| Latitude | 36° | 44' | 45" |
| Longitude | 119° | 16' | 53" |

Transmitter: Bear Mountain.

Digital Facilities: Channel No. 38 (614-620 MHz). Power: 326-kw max. visual, aural. Antenna: 1972-ft above av. terrain, 237-ft. above ground, 4683-ft. above sea level.

| | | | |
|-----------|------|-----|-----|
| Latitude | 37° | 04' | 19" |
| Longitude | 119° | 25' | 48" |

FCC Digital File Number: BMPCDT-20001211ADZ. Granted: March 02, 2005.

Note: Latitude and longitude coordinates shown are based on the North American Datum of 1927 (NAD 27) as currently required by the Mass Media Bureau of the FCC.

Multichannel TV Sound: Stereo only.

Satellite Earth Stations: Transmitter RCA; AFC, 3.5-meter Ku-band; Harris, 6-meter C-band; M/A-Corn, Harris receivers.

News Service: AP.

Ownership: Granite Broadcasting Corp. (Group Owner).

Began Operation: June 1, 1953. Sale to present owner by Meredith Corp. approved by FCC August 9, 1993 (Television Digest, Vol. 33:26). Sale to Meredith Corp. by San Joaquin Communications Corp. approved by FCC March 31, 1983 (Vol. 22:22, 45). Sale to San Joaquin by McClatchy Newspapers approved by FCC November 18, 1980 (Vol. 19:19).

Represented (sales): Harrington, Righter & Parsons Inc.

Represented (legal): Akin, Gump, Strauss, Hauer & Feld LLP.

Personnel:

Todd McMilliams, President & General Manager.

George Hillis, Operations & Program Manager.

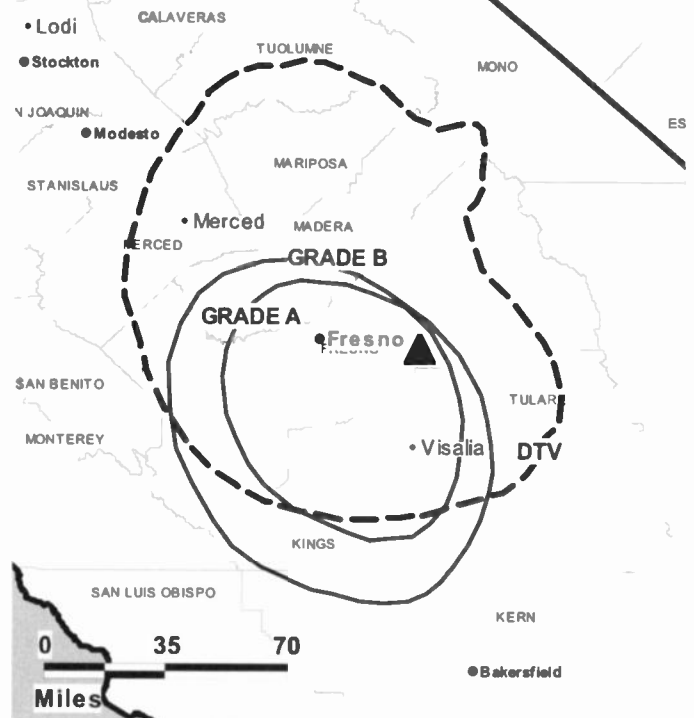
Chris Zanghi, Local Sales Manager.

Julie Akins, News Director.

John Lockhart, Chief Engineer.

Kurt Karlsson, Business Manager.

KSEE BPCT-2859 GRANTED: 7/12/1961



© 2007 Warren Communications News

Amanda Holder, Sales Promotion Director.

Lisa People, Traffic Manager.

Highest 30 Sec. Rate: \$2000.

City of License: Fresno. **Station DMA:** Fresno-Visalia, CA. **Rank:** 55.

Circulation © 2006 Nielsen. Coverage based on Nielsen study.

| GrandTotal | Cable TV Households | Non-cable TV Households | Total TV Households |
|-----------------------------------|---------------------|-------------------------|---------------------|
| Estimated Station Totals * | 251,670 | 288,030 | 539,700 |
| Average Weekly Circulation (2006) | 148,687 | 149,364 | 298,051 |
| Average Daily Circulation (2006) | | | 144,277 |
| Station DMA Total | Cable TV Households | Non-cable TV Households | Total TV Households |
| Estimated Station Totals * | 251,670 | 288,030 | 539,700 |
| Average Weekly Circulation (2006) | 148,687 | 149,364 | 298,051 |
| Average Daily Circulation (2006) | | | 144,277 |

*Estimated station totals are sums of the Nielsen TV and Cable TV household estimates for each county in which the station registers viewing of more than 5% as per the Nielsen Survey Methods.

KSEE-DT

Ch. 38

Network Service: NBC.

Licensee: KSEE License Inc., 767 3rd Ave., New York, NY 10017.

Studio: 5035 E. McKinley Ave., Fresno, CA 93727.

Mailing Address: PO Box 24000, Fresno, CA 93779.

Phone: 559-454-2424. **Fax:** 559-454-2485.

E-mail: johnl@ksee.com

Web Site: http://www.ksee24.com

Technical Facilities: Channel No. 38 (614-620 MHz). Authorized power: 326-kw max. visual, aural. Antenna: 1972-ft above av. terrain, 237-ft. above ground, 4683-ft. above sea level.

| | | | |
|-----------|------|-----|-----|
| Latitude | 37° | 04' | 19" |
| Longitude | 119° | 25' | 48" |

Note: Latitude and longitude coordinates shown are based on the North American Datum of 1927 (NAD 27) as currently required by the Mass Media Bureau of the FCC.

Ownership: Granite Broadcasting Corp. (Group Owner).

Began Operation: Station operating; no on-air date.

Personnel:

Todd McMilliams, President & General Manager.

George Hillis, Operations & Program Director.

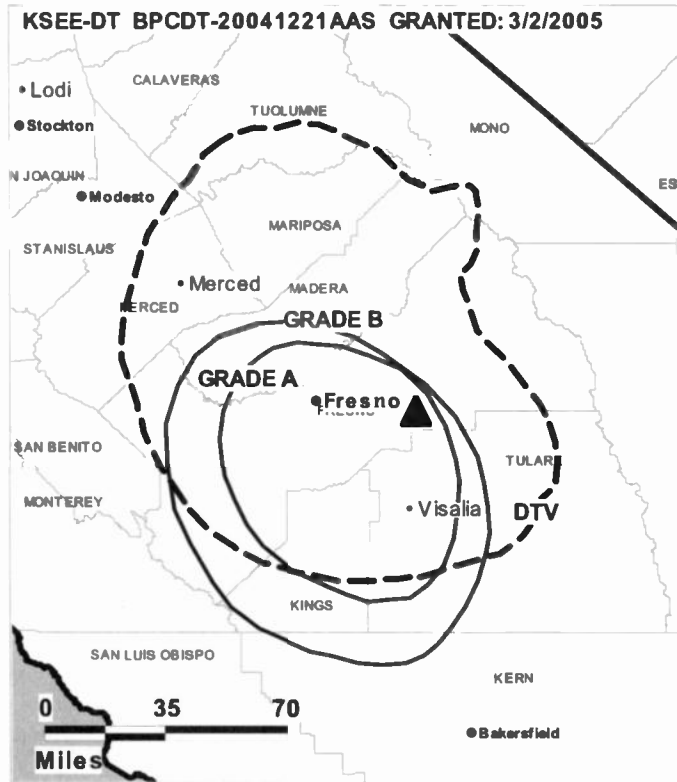
Chris Zanghi, Local Sales Manager.

Julie Akns, News Director.

John Lockhart, Chief Engineer.

Kurt Karlsson, Business Manager.

Amanda Holder, Sales Promotion Director.



© 2007 Warren Communications News

Lisa People, Traffic Manager.

City of License: Fresno. **Station DMA:** Fresno-Visalia, CA. **Rank:** 55.

Nielsen Data: Not available.

KFTV
Ch. 21

Network Service: UNV.

Licensee: KFTV License Partnership GP, 1999 Avenue of the Stars, Suite 3050, Los Angeles, CA 90067.

Studio: 3239 W. Ashlan Ave., Fresno, CA 93722.

Mailing Address: 3239 W. Ashlan Ave., Fresno, CA 93722.

Phone: 559-222-2121. **Fax:** 559-222-0917.

Web Site: <http://www.univision.com>

Technical Facilities: Channel No. 21 (512-518 MHz). Authorized power: 5000-kw max. visual. Antenna: 1985-ft above av. terrain, 217-ft. above ground, 4708-ft. above sea level.

Latitude 37° 04' 22"
Longitude 119° 25' 53"

Transmitter: Bald Mountain, Meadow Lakes.

Digital Facilities: Channel No. 20 (506-512 MHz). Power: 350-kw max. visual. Antenna: 1903-ft above av. terrain, 135-ft. above ground, 4626-ft. above sea level.

Latitude 37° 04' 22"
Longitude 119° 25' 50"

FCC Digital File Number: BPCDT-19991022ABV. Granted: March 26, 2001.

Note: Latitude and longitude coordinates shown are based on the North American Datum of 1927 (NAD 27) as currently required by the Mass Media Bureau of the FCC.

News Service: AP.

Ownership: Univision Communications Inc. (Group Owner).

Began Operation: February 27, 1962. Sale to Broadcasting Media Partners Inc. pends. Sale to present owner by Hallmark Cards approved by FCC September 30, 1992. Sale to Hallmark Acquisition Inc. by Spanish International Communications Corp. approved by FCC June 12, 1987.

Represented (sales): Univision.

Represented (legal): Shaw Pittman.

Represented (engineering): Denny & Associates PC.

Personnel:

Maria L. Gutierrez, General & Station Manager.

Jose Elgorriaga, General Sales Manager.

Ruby Valtierra, Local Sales Manager.

Veronica Flores, National Sales Manager.

Sam Bellity, News Director.

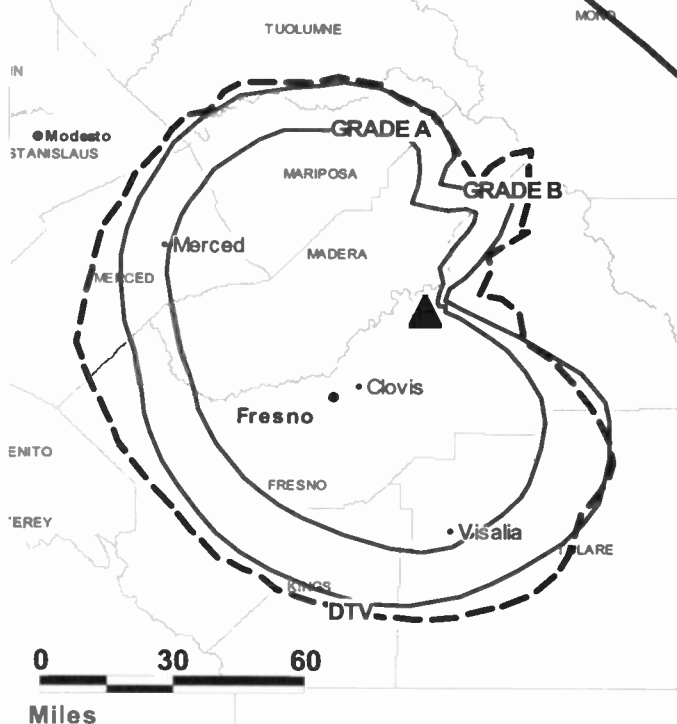
Ken Holden, Chief Engineer.

James A. Meyer, Business Manager & Controller.

Sharon Jenkins, Marketing Manager.

Andres Sanchez, Promotion Director.

KFTV BPCT-19960701KI GRANTED: 3/6/1997



© 2007 Warren Communications News

Eddie Renteria, Production Manager.

Robert Mendez, Research & Off-Air Promotion Director.

Elena Aguirre, Traffic Manager.

Rates: On request.

City of License: Hanford. **Station DMA:** Fresno-Visalia, CA. **Rank:** 55.

Circulation © 2006 Nielsen. Coverage based on Nielsen study.

| GrandTotal | Cable TV Households | Non-cable TV Households | Total TV Households |
|-----------------------------------|---------------------|-------------------------|---------------------|
| Estimated Station Totals * | 251,670 | 288,030 | 539,700 |
| Average Weekly Circulation (2006) | 38,075 | 58,264 | 96,339 |
| Average Daily Circulation (2006) | | | 69,157 |
| Station DMA Total | Cable TV Households | Non-cable TV Households | Total TV Households |
| Estimated Station Totals * | 251,670 | 288,030 | 539,700 |
| Average Weekly Circulation (2006) | 38,075 | 58,264 | 96,339 |
| Average Daily Circulation (2006) | | | 69,157 |

*Estimated station totals are sums of the Nielsen TV and Cable TV household estimates for each county in which the station registers viewing of more than 5% as per the Nielsen Survey Methods.

KFTV-DT
Ch. 20

Network Service: UNV.

Licensee: KFTV License Partnership GP, 1999 Avenue of the Stars, Suite 3050, Los Angeles, CA 90067.

Studio: 3239 W. Ashlan Ave., Fresno, CA 93722.

Mailing Address: 3239 W. Ashlan Ave., Fresno, CA 93722.

Phone: 310-556-7600; 559-222-2121. **Fax:** 559-222-2890.

Web Site: <http://www.univision.com>

Technical Facilities: Channel No. 20 (506-512 MHz). Authorized power: 350-kw max. visual. Antenna: 1903-ft above av. terrain, 135-ft. above ground, 4626-ft. above sea level.

| | | | |
|-----------|------|-----|-----|
| Latitude | 37° | 04' | 22" |
| Longitude | 119° | 25' | 50" |

Note: Latitude and longitude coordinates shown are based on the North American Datum of 1927 (NAD 27) as currently required by the Mass Media Bureau of the FCC.

Ownership: Univision Communications Inc. (Group Owner).

Began Operation: July 1, 2002. Standard Definition.

Represented (legal): Shaw Pittman.

Personnel:

Maria L. Gutierrez, General Manager & Station Manager.

Jose Elgorriaga, General Sales Manager.

Ruby Valtierra, Local Sales Manager.

Veronica Flores, National Sales Manager.

Sam Belilty, News Director.

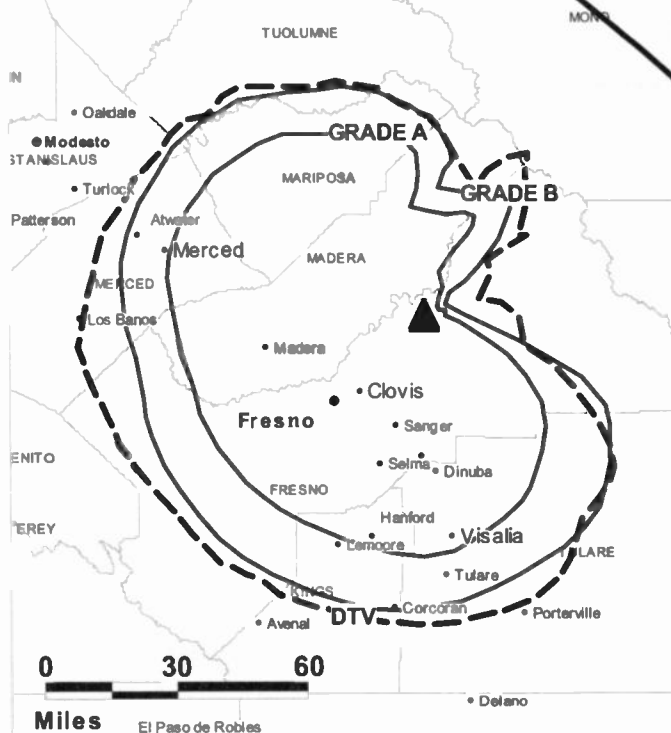
Ken Holden, Chief Engineer.

James A. Meyer, Business Manager & Controller.

Sharon Jenkins, Marketing Manager.

Andres Sanchez, Promotion Director.

KFTV-DT BPCDT-19991022ABV GRANTED: 3/26/2001



© 2007 Warren Communications News

Eddie Renteria, Production Manager.

Robert Mendez, Research & Off-Air Promotion Director.

Elena Aguirre, Traffic Manager.

City of License: Hanford. **Station DMA:** Fresno-Visalia, CA. **Rank:** 55.

Nielsen Data: Not available.

KSCI
Ch. 18

Network Service: IND.

Licensee: KSLs Inc., 1990 S. Bundy Dr., Suite 850, Los Angeles, CA 90025.

Studio: 1990 S. Bundy Dr., Suite 850, Los Angeles, CA 90025.

Mailing Address: 1990 S. Bundy Dr., Suite 850, Los Angeles, CA 90025.

Phone: 310-478-1818. **Fax:** 310-479-8118.

E-mail: jcosgrove@kscity.com

Web Site: http://www.kscity.com

Technical Facilities: Channel No. 18 (494-500 MHz). Authorized power: 2586-kw max. visual. Antenna: 2949-ft above av. terrain, 164-ft. above ground, 5590-ft. above sea level.

Latitude 34° 12' 50"
Longitude 118° 03' 40"

Digital Facilities: Channel No. 61 (752-758 MHz). Power: 256-kw max. visual. Antenna: 2918-ft above av. terrain, 132-ft. above ground, 6033-ft. above sea level.

Latitude 34° 12' 47.8"
Longitude 118° 03' 41"

FCC Digital File Number: BPCDT-981123KJ. Granted: May 19, 1999.

Note: Latitude and longitude coordinates shown are based on the North American Datum of 1927 (NAD 27) as currently required by the Mass Media Bureau of the FCC.

Satellite Earth Stations: Transmitter Harris; Miralite, 3.7-meter C-band; Paracclipse, 3.8-meter C-band; Scientific-Atlanta, 4.5-meter Ku-band; Standard Communications receivers.

News Service: AP.

Ownership: International Media Group (Group Owner).

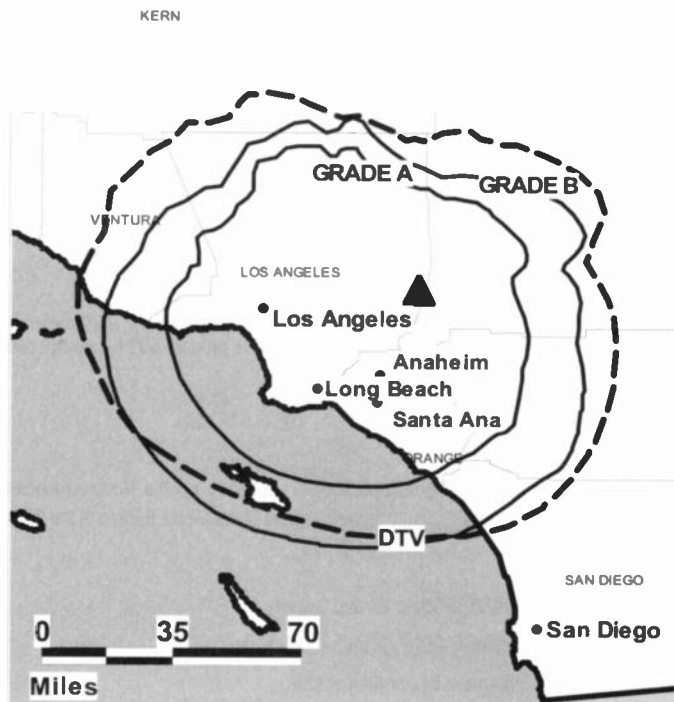
Began Operation: June 30, 1977. Original city of license was San Bernardino. Sale to present owner by World Plan Executive Council approved by FCC December 19, 1986 (Television Digest, Vol. 26:45). Change of city of license to Long Beach approved by FCC 1998. Transfer of control to AMG Intermediate LLC from Citicorp Venture Capital Ltd. approved by FCC January 18, 2001.

Represented (engineering): Wilkinson Barker Knauer LLP.

Personnel:

- Jon Yasuda, President & Chief Operating Officer.
- Richard Millet, Vice President & General Manager.
- Alice Lee, Research & Marketing Director.
- Kathy Iniba, Traffic Manager.
- Gannon Gray, General Sales Manager.
- April Kuan, News Director.
- Bill Welty, Vice President & Engineering Director.
- Anthony Cortese, Chief Financial Officer.

KSCI BMPCT-20010511AAQ GRANTED: 6/22/2001



© 2007 Warren Communications News

Eva McKeown, Program Director.

Melinda Ou, Public Relations Director.

Rates: On request.

City of License: Long Beach. **Station DMA:** Los Angeles, CA. **Rank:** 2.

Circulation © 2006 Nielsen. Coverage based on Nielsen study.

| GrandTotal | Cable TV Households | Non-cable TV Households | Total TV Households |
|-----------------------------------|---------------------|-------------------------|---------------------|
| Estimated Station Totals * | 2,576,580 | 1,822,410 | 4,398,990 |
| Average Weekly Circulation (2006) | 170,688 | 148,560 | 319,248 |
| Average Daily Circulation (2006) | | | 92,810 |

| Station DMA Total | Cable TV Households | Non-cable TV Households | Total TV Households |
|-----------------------------------|---------------------|-------------------------|---------------------|
| Estimated Station Totals * | 2,576,580 | 1,822,410 | 4,398,990 |
| Average Weekly Circulation (2006) | 170,688 | 148,560 | 319,248 |
| Average Daily Circulation (2006) | | | 92,810 |

*Estimated station totals are sums of the Nielsen TV and Cable TV household estimates for each county in which the station registers viewing of more than 5% as per the Nielsen Survey Methods.

KSCI-DT
Ch. 61

Network Service: IND.

Licensee: KSLs Inc., 1990 S. Bundy Dr., Suite 850, Los Angeles, CA 90025.

Studio: 1990 S. Bundy Dr., Suite 850, Los Angeles, CA 90025.

Mailing Address: 1990 S. Bundy Dr., Suite 850, Los Angeles, CA 90025.

Phone: 310-478-1818. **Fax:** 310-479-8118.

E-mail: jcosgrove@kscitv.com

Web Site: <http://www.kscitv.com>

Technical Facilities: Channel No. 61 (752-758 MHz). Authorized power: 256-kw max. visual. Antenna: 2918-ft above av. terrain, 132-ft. above ground, 6033-ft. above sea level.

| | | | |
|-----------|------|-----|-------|
| Latitude | 34° | 12' | 47.8" |
| Longitude | 118° | 03' | 41" |

Note: Latitude and longitude coordinates shown are based on the North American Datum of 1927 (NAD 27) as currently required by the Mass Media Bureau of the FCC.

News Service: AP.

Ownership: International Media Group (Group Owner).

Began Operation: November 5, 2001. Standard Definition.

Represented (legal): Wilkinson Barker Knauer LLP.

Represented (engineering): Hammitt & Edison Inc.

Personnel:

John Yasuda, President & Chief Operating Officer.

Richard Millet, Vice President & General Manager.

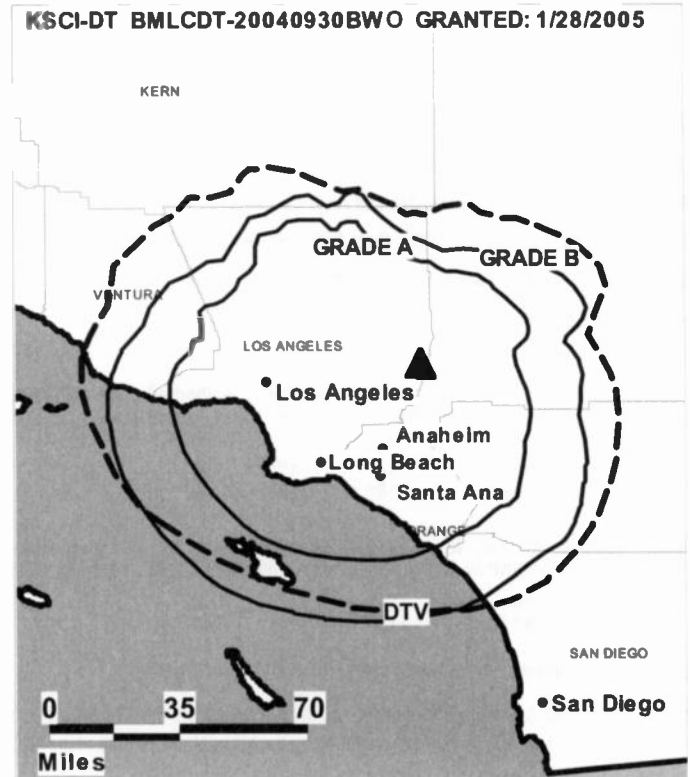
Gannon Gray, General Sales Manager.

April Kuan, News Director.

Bill Weltu, Vice President & Engineering Director.

Anthony Cortese, Chief Financial Officer.

Eva McKeown, Program Director.



Alice Lee, Research & Marketing Director.

Kathy Iniba, Traffic Manager.

Melinda Ou, Public Relations Director.

Highest 30 Sec. Rate: \$600.00.

City of License: Long Beach. **Station DMA:** Los Angeles, CA. **Rank:** 2.

Nielsen Data: Not available.

KABC-DT
Ch. 53

Network Service: ABC.

Licensee: ABC Holding Co. Inc., 77 W. 66th St., 16th Floor, New York, NY 10023.

Studio: ABC7 Broadcast Center, 500 Circle 7 Dr., Glendale, CA 91201.

Mailing Address: 500 Circle 7 Dr., Glendale, CA 91201.

Phone: 818-863-7777. **Fax:** 818-863-7207.

E-mail: doug.coss@abc.com

Web Site: http://www.abc7.com

Technical Facilities: Channel No. 53 (704-710 MHz). Authorized power: 182.5-kw max. visual. Antenna: 3031-ft above av. terrain, 267-ft. above ground, 5974-ft. above sea level.

| | | | |
|-----------|------|-----|-----|
| Latitude | 34° | 13' | 37" |
| Longitude | 118° | 03' | 58" |

Requests CP for change to 1000-kw max. visual, 2920-ft above av. terrain, 135-ft. above ground, 5804-ft. above sea level; lat. 34° 13' 29", long. 118° 003' 48", BPCDT-20041018ABW.

Transmitter: Bldg. 15, Video Rd., Mount Wilson.

Note: Latitude and longitude coordinates shown are based on the North American Datum of 1927 (NAD 27) as currently required by the Mass Media Bureau of the FCC.

Ownership: Disney Enterprises Inc. (Group Owner).

Began Operation: November 1, 1998.

Personnel:

Arnold J. Kleiner, President & General Manager.

Spencer McCoy, Vice President, General Sales.

Fran Vestli, Vice President, Local Sales.

Sandy Hill, Sales Service Manager.

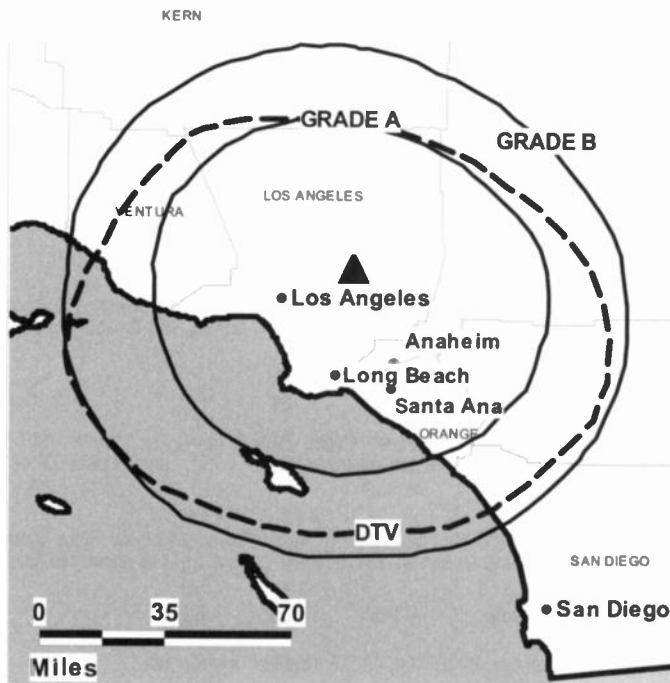
Tom Levee, National Sales Manager.

Cheryl Fair, Vice President, News.

John Holland, Vice President, Engineering.

Howard Daniels, Vice President, Finance.

KABC-DT BPCDT-19980430KE GRANTED: 7/30/1998



© 2007 Warren Communications News

Therese Gamba, Vice President, Program, Promotion & Advertising.

Doug Coss, Vice President, Marketing Sales Promotion.

Dennis Aimino, Research Director.

Rates: On request.

City of License: Los Angeles. **Station DMA:** Los Angeles, CA. **Rank:** 2.

Nielsen Data: Not available.

KABC-TV
Ch. 7

Network Service: ABC.

Licensee: ABC Holding Co. Inc., W. 66th St., 16th Floor, New York, NY 10023.

Studio: ABC7 Broadcast Center, 500 Circle 7 Dr., Glendale, CA 91201.

Mailing Address: 500 Circle 7 Dr., ABC 7 Broadcast Center, Glendale, CA 91201.

Phone: 818-863-7777. **Fax:** 818-863-7207.

E-mail: doug.coss@abc.com

Web Site: http://www.abc7.com

Technical Facilities: Channel No. 7 (174-180 MHz). Authorized power: 141.25-kw visual, 28.9-kw aural. Antenna: 3210-ft above av. terrain, 470-ft. above ground, 6176-ft. above sea level.

Latitude 34° 13' 37"
Longitude 118° 03' 58"

Requests CP for change to 161-kw visual, 2972-ft above av. terrain, 187-ft. above ground, 5856-ft. above sea level; lat. 34° 13' 29", long. 118° 003' 48", BPCT-20041018ABS.

Digital Facilities: Channel No. 53 (704-710 MHz). Power: 182.5-kw max. visual. Antenna: 3031-ft above av. terrain, 267-ft. above ground, 5974-ft. above sea level.

Latitude 34° 13' 37"
Longitude 118° 03' 58"

FCC Digital File Number: BPCDT-980430KE. Granted: July 30, 1998.

Note: Latitude and longitude coordinates shown are based on the North American Datum of 1927 (NAD 27) as currently required by the Mass Media Bureau of the FCC.

Multichannel TV Sound: Stereo only.

Satellite Earth Stations: Transmitter Harris; Andrew, 9.3-meter C-band; Andrew, 5.6-meter Ku-band.

AM Affiliate: KABC, 5-kw, 790 kHz.

FM Affiliate: KLOS, 20-kw, 95.5 MHz (No. 238), 196-ft.

SNG Mobile Dish: Dalsat, 3.7-meter Ku-band.

News Services: AP, CNS.

Ownership: Disney Enterprises Inc. (Group Owner).

Began Operation: September 16, 1949. Originally broadcast as KECA-TV. Sale to present owner by Capital Cities/ABC approved by FCC February 8, 1996.

Represented (sales): ABC National Television Sales.

Personnel:

Arnold J. Kleiner, President & General Manager.

Spencer McCoy, Vice President, General Sales.

Fran Viesti, Vice President, Local Sales.

Tom Levee, National Sales Manager.

Sandy Hill, Sales Service Manager.

Cheryl Fair, Vice President, News.

John Holland, Vice President, Engineering.

Howard Daniels, Vice President, Finance.

KABC-TV BPCT-19830817KF GRANTED: 12/5/1983



© 2007 Warren Communications News

Therese Gamba, Vice President, Program, Promotion & Advertising.

Doug Coss, Vice President, Marketing Sales Promotion.

Dennis Almino, Research Director.

Rates: On request.

City of License: Los Angeles. **Station DMA:** Los Angeles, CA. **Rank:** 2.

Circulation © 2006 Nielsen. Coverage based on Nielsen study.

| GrandTotal | Cable TV Households | Non-cable TV Households | Total TV Households |
|-----------------------------------|---------------------|-------------------------|---------------------|
| Estimated Station Totals * | 3,329,280 | 3,269,960 | 6,599,240 |
| Average Weekly Circulation (2006) | 2,182,115 | 1,647,528 | 3,829,643 |
| Average Daily Circulation (2006) | | | 1,768,265 |
| Station DMA Total | Cable TV Households | Non-cable TV Households | Total TV Households |
| Estimated Station Totals * | 3,076,750 | 2,418,100 | 5,494,850 |
| Average Weekly Circulation (2006) | 2,151,563 | 1,566,414 | 3,717,977 |
| Average Daily Circulation (2006) | | | 1,745,765 |
| Other DMA Total | Cable TV Households | Non-cable TV Households | Total TV Households |
| Estimated Station Totals * | 252,530 | 851,860 | 1,104,390 |
| Average Weekly Circulation (2006) | 30,552 | 81,114 | 111,666 |
| Average Daily Circulation (2006) | | | 22,500 |

*Estimated station totals are sums of the Nielsen TV and Cable TV household estimates for each county in which the station registers viewing of more than 5% as per the Nielsen Survey Methods.

KCAL-DT

Ch. 43

Network Service: IND.

Licensee: Viacom TV Stations Group of Los Angeles LLC, 2000 K St. NW, Suite 725, Washington, DC 20006.

Studio: 6121 Sunset Blvd., Los Angeles, CA 90028.

Mailing Address: 6121 Sunset Blvd., Los Angeles, CA 90028.

Phone: 323-467-9999. **Fax:** 323-460-3082.

E-mail: news@kcal9.com

Web Site: http://www.kcal.com

Technical Facilities: Channel No. 43 (644-650 MHz). Authorized power: 300-kw max. visual, aural. Antenna: 3107-ft above av. terrain, 338-ft. above ground, 6050-ft. above sea level.

| | | | |
|-----------|------|-----|-----|
| Latitude | 34° | 13' | 38" |
| Longitude | 118° | 04' | 00" |

Holds CP for change to 495-kw max. visual, 3120-ft above av. terrain, 338-ft. above ground, 6050-ft. above sea level; BPCDT-20040730AWC.

Transmitter: Mount Wilson, near Altadena.

Note: Latitude and longitude coordinates shown are based on the North American Datum of 1927 (NAD 27) as currently required by the Mass Media Bureau of the FCC.

Ownership: CBS Corp. (Group Owner).

Personnel:

Don Corsini, Vice President & General Manager.

Tim McGowan, Vice President, Sales, Marketing & Research.

Patrick McClenahan, Vice President & Station Manager.

Michael Kincaid, Vice President & General Sales Manager.

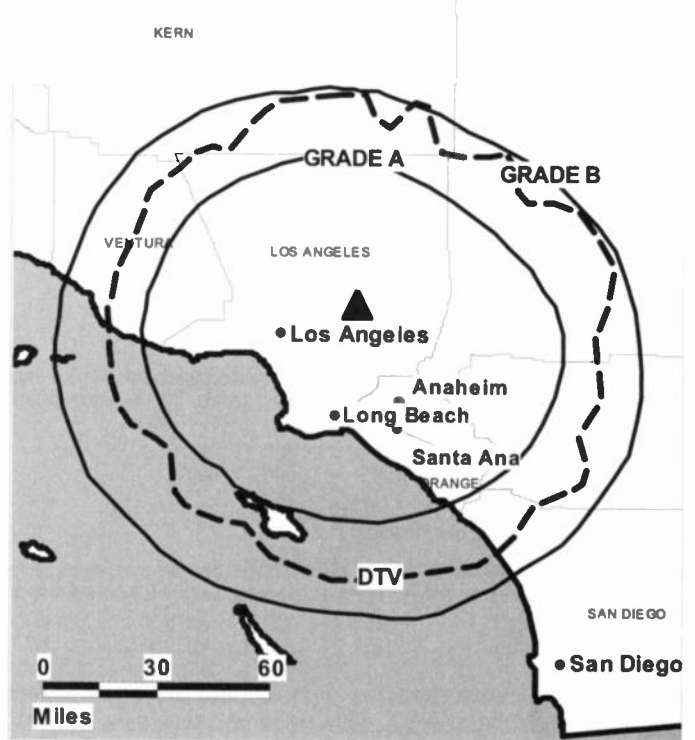
Melanie Steensland, Vice President & Production Manager.

Marilyn Rangel, Local Sales Manager.

Richard B. Waifisz, National Sales Manager.

Nancy Bauer Gonzales, Vice President & News Director.

KCAL-DT BPCDT-19981201KE GRANTED: 1/22/1999



© 2007 Warren Communications News

Craig Harrison, Engineering Director.

Virginia Hunt, Program Director.

Lorraine Velona, Traffic Manager.

City of License: Los Angeles. **Station DMA:** Los Angeles, CA. **Rank:** 2.

Nielsen Data: Not available.

KCAL-TV

Ch. 9

Network Service: IND.

Licensee: Viacom Television Stations Group of Los Angeles LLC, 2000 K St. NW, Suite 725, Washington, DC 20006.

Studio: 6121 Sunset Blvd., Los Angeles, CA 90028.

Mailing Address: 6121 Sunset Blvd., Los Angeles, CA 90028.

Phone: 323-467-9999. **Fax:** 323-460-3082.

E-mail: news@kcal9.com

Web Site: http://www.kcal.com

Technical Facilities: Channel No. 9 (186-192 MHz). Authorized power: 141-kw max. visual, 28.2-kw aural. Antenna: 3182-ft above av. terrain, 395-ft. above ground, 6135-ft. above sea level.

Latitude 34° 13' 38"
Longitude 118° 004' 000"

Transmitter: Mount Wilson, near Altadena.

Digital Facilities: Channel No. 43 (644-650 MHz). Power: 300-kw max. visual, aural. Antenna: 3107-ft above av. terrain, 338-ft. above ground, 6050-ft. above sea level.

Latitude 34° 13' 38"
Longitude 118° 04' 00"

Note: Latitude and longitude coordinates shown are based on the North American Datum of 1927 (NAD 27) as currently required by the Mass Media Bureau of the FCC.

Multichannel TV Sound: Stereo and separate audio program.

Satellite Earth Stations: Harris, 6.1-meter C-band; DX Antenna, ; Harris, 6.1-meter Ku-band; Microwave General, 6.1-meter C-band; Vertex, 4.5-meter Ku-band.

SNG Mobile Dish: Andrew, 2.6-meter Ku-band.

News Services: AP, CNS.

Ownership: CBS Corp. (Group Owner).

Begin Operation: August 25, 1948. Originally operated as KFI-TV. Sold to RKO General by Earl C. Anthony (Television Digest Vol. 7:23, 32, 36). On July 20, 1988 FCC approved dismissal of RKO application for license renewal, grant of Fidelity Television Inc.'s application & subsequent transfer of station to The Walt Disney Co. (Vol. 25:45; 26:48; 27:5, 11, 36; 28:30). Sale to Young Broadcasting Inc. by The Walt Disney Co. approved by FCC September 20, 1996 (Vol. 36:4, 21, 33, 38, 40). Sale to present owner by Young Broadcasting Inc. approved by FCC May 3, 2002 (Vol. 42:7, 19).

Represented (sales): Adam Young Inc.

Represented (legal): Wiley, Rein & Fielding.

Personnel:

Don Corsini, Vice President & General Manager.

Patrick McClenahan, Vice President & Station Manager.

Tim McGowan, Vice President, Sales, Marketing & Research.

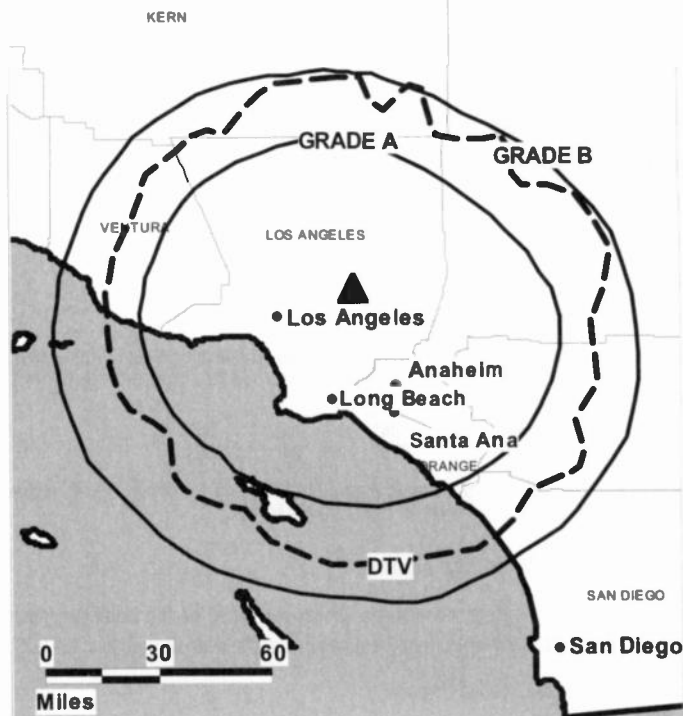
Michael Kincaid, Vice President & General Sales Manager.

Melanie Steensland, Vice President & Production Manager.

Marilyn Rangel, Local Sales Manager.

Richard B. Waflisz, National Sales Manager.

KCAL-TV BLCT-19911107KP GRANTED: 2/28/1992



© 2007 Warren Communications News

Nancy Bauer Gonzales, Vice President & News Director.

Craig Harrison, Engineering Director.

Virginia Hunt, Program Director.

Lorraine Velona, Traffic Manager.

City of License: Los Angeles. **Station DMA:** Los Angeles, CA. **Rank:** 2.

Circulation © 2006 Nielsen. Coverage based on Nielsen study.

| GrandTotal | Cable TV Households | Non-cable TV Households | Total TV Households |
|-----------------------------------|---------------------|-------------------------|---------------------|
| Estimated Station Totals * | 3,530,490 | 2,418,100 | 5,948,590 |
| Average Weekly Circulation (2006) | 1,479,523 | 1,189,073 | 2,668,596 |
| Average Daily Circulation (2006) | | | 983,099 |
| Station DMA Total | Cable TV Households | Non-cable TV Households | Total TV Households |
| Estimated Station Totals * | 3,076,750 | 2,418,100 | 5,494,850 |
| Average Weekly Circulation (2006) | 1,409,727 | 1,189,073 | 2,598,800 |
| Average Daily Circulation (2006) | | | 966,817 |
| Other DMA Total | Cable TV Households | Non-cable TV Households | Total TV Households |
| Estimated Station Totals * | 453,740 | 0 | 453,740 |
| Average Weekly Circulation (2006) | 69,796 | 0 | 69,796 |
| Average Daily Circulation (2006) | | | 16,282 |

*Estimated station totals are sums of the Nielsen TV and Cable TV household estimates for each county in which the station registers viewing of more than 5% as per the Nielsen Survey Methods.

KCBS-DT
Ch. 60

Network Service: CBS.

Licensee: CBS Broadcasting Inc., 2000 K St. NW, Suite 725, Washington, DC 20006.

Studio: 6121 Sunset Blvd., Los Angeles, CA 90028.

Mailing Address: 6121 Sunset Blvd., Los Angeles, CA 90028.

Phone: 323-460-3000. **Fax:** 323-460-3277.

E-mail: kcbstvnews@cbs.com

Web Site: <http://www.cbs2.com>

Technical Facilities: Channel No. 60 (746-752 MHz). Authorized power: 469-kw max. visual. Antenna: 3566-ft above av. terrain, 902-ft. above ground, 6558-ft. above sea level.

| | | | |
|-----------|------|-----|-----|
| Latitude | 34° | 13' | 55" |
| Longitude | 118° | 04' | 18" |

Transmitter: 123 CBS Lane, Mount Wilson.

Note: Latitude and longitude coordinates shown are based on the North American Datum of 1927 (NAD 27) as currently required by the Mass Media Bureau of the FCC.

Ownership: CBS Corp. (Group Owner).

Began Operation: November 1, 1998. High Definition.

Personnel:

Michael Kincaid, Senior Vice President & General Sales Manager.

Don Corsini, Vice President & General Manager.

Amy Nizich-Goldstein, Sales Director.

Dave Diederich, Local Sales Manager.

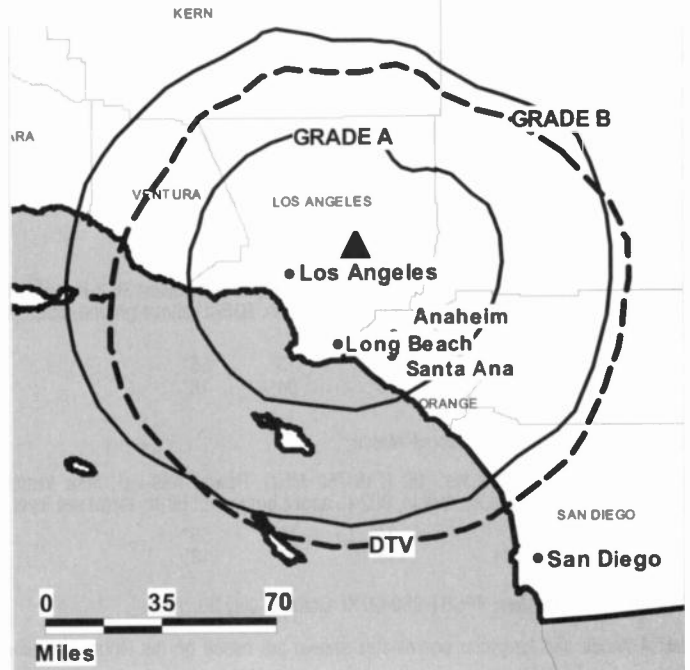
Patti Tang, Local Sales Manager.

Nancy Bauer-Gonzales, News Director.

Debra Hurd, Broadcast Operations & Engineering Director.

Paul Latham, Controller.

KCBS-DT BPCDT-19980427KI GRANTED: 7/30/1998



© 2007 Warren Communications News

Virginia Hunt, Program & Research Director.

Stephanie Rodriguez, Creative Services & Community Affairs Director.

Rates: On request.

City of License: Los Angeles. **Station DMA:** Los Angeles, CA. **Rank:** 2.

Nielsen Data: Not available.

KCBS-TV

Ch. 2

Network Service: CBS.

Licensee: CBS Broadcasting Inc., 2000 K St. NW, Suite 725, Washington, DC 20006.

Studio: 6121 Sunset Blvd., Los Angeles, CA 90028.

Mailing Address: 6121 Sunset Blvd., Los Angeles, CA 90028.

Phone: 323-460-3000. **Fax:** 323-460-3277.

E-mail: kcbstvnews@cbs.com

Web Site: http://www.cbs2.com

Technical Facilities: Channel No. 2 (54-60 MHz). Authorized power: 36.3-kw visual, 7.24-kw aural. Antenna: 3599-ft above av. terrain, 935-ft. above ground, 6595-ft. above sea level.

Latitude 34° 13' 55"
Longitude 118° 04' 18"

Transmitter: 123 CBS Lane, Mount Wilson.

Digital Facilities: Channel No. 60 (746-752 MHz). Power: 469-kw max. visual. Antenna: 3566-ft above av. terrain, 902-ft. above ground, 6558-ft. above sea level.

Latitude 34° 13' 55"
Longitude 118° 04' 18"

FCC Digital File Number: BPCDT-980427K1. Granted: July 30, 1998.

Note: Latitude and longitude coordinates shown are based on the North American Datum of 1927 (NAD 27) as currently required by the Mass Media Bureau of the FCC.

Multichannel TV Sound: Stereo and separate audio program.

AM Affiliate: KNX, 50-kw, 1070 kHz.

FM Affiliate: KCBS-FM, 54-kw, 93.1 MHz (No. 226), 3036-ft.

News Services: AP, CNS.

Ownership: CBS Corp. (Group Owner).

Began Operation: May 6, 1948. Originally operated as KTSN. Sold to CBS Inc. December 1950 (Television Digest, Vol. 6:46, 52). Sale to present owner by CBS Inc. approved by FCC May 3, 2000.

Represented (sales): CBS Television Stations National Sales.

Personnel:

Michael Kincaid, Senior Vice President & General Sales Manager.

Don Corsini, Vice President & General Manager.

Amy Nizich-Goldstein, Sales Director.

Dave Diederich, Local Sales Manager.

Patti Tang, Local Sales Manager.

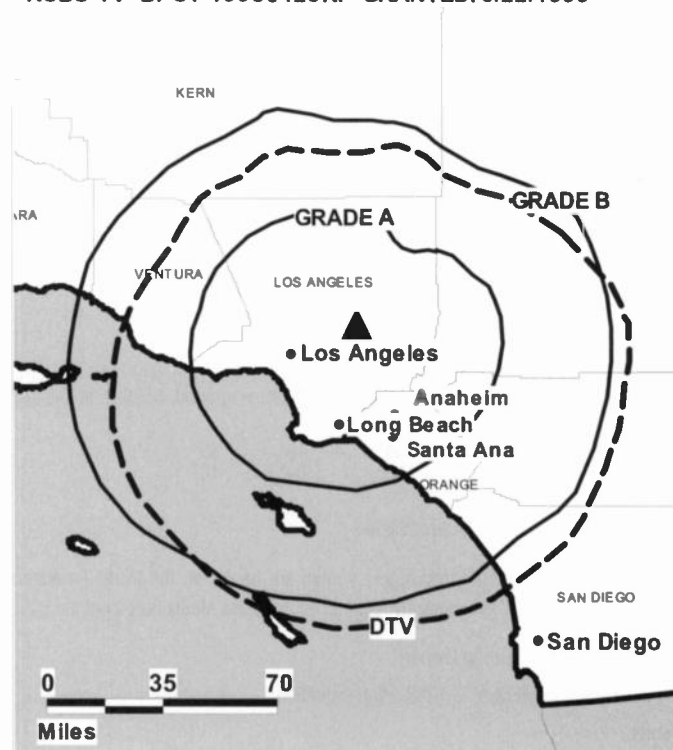
Nancy Bauer-Gonzales, News Director.

Debra Hurd, Broadcast Operations & Engineering Director.

Paul Latham, Controller.

Virginia Hunt, Program & Research Director.

KCBS-TV BPCT-19980420KF GRANTED: 6/22/1999



© 2007 Warren Communications News

Stephanie Rodriguez, Creative Services & Community Affairs Director.

Rates: On request.

City of License: Los Angeles. **Station DMA:** Los Angeles, CA. **Rank:** 2.

Circulation © 2006 Nielsen. Coverage based on Nielsen study.

| GrandTotal | Cable TV Households | Non-cable TV Households | Total TV Households |
|-----------------------------------|------------------------|----------------------------|------------------------|
| Estimated Station Totals * | 3,210,630 | 3,378,280 | 6,588,910 |
| Average Weekly Circulation (2006) | 1,970,811 | 1,288,372 | 3,259,183 |
| Average Daily Circulation (2006) | | | 1,396,859 |
| Station DMA Total | Cable TV Households | Non-cable TV Households | Total TV Households |
| Estimated Station Totals * | 3,076,750 | 2,418,100 | 5,494,850 |
| Average Weekly Circulation (2006) | 1,960,606 | 1,200,256 | 3,160,862 |
| Average Daily Circulation (2006) | | | 1,380,358 |
| Other DMA Total | Cable TV Households | Non-cable TV Households | Total TV Households |
| Estimated Station Totals * | 133,880 | 960,180 | 1,094,060 |
| Average Weekly Circulation (2006) | 10,205 | 88,116 | 98,321 |
| Average Daily Circulation (2006) | | | 16,501 |

*Estimated station totals are sums of the Nielsen TV and Cable TV household estimates for each county in which the station registers viewing of more than 5% as per the Nielsen Survey Methods.

KCOP-DT

Ch. 66

Network Service: MNT.

Licensee: Fox Television Stations Inc., 5151 Wisconsin Ave. NW, Washington, DC 20016.

Studio: 1999 S. Bundy Dr., Los Angeles, CA 90025.

Mailing Address: 1999 S. Bundy Dr., Los Angeles, CA 90025.

Phone: 310-584-3361; 310-584-2000. **Fax:** 310-584-2217.

E-mail: newsdirector@upn13.com

Web Site: http://www.upn13.com

Technical Facilities: Channel No. 66 (782-788 MHz). Authorized power: 371-kw max. visual, aural. Antenna: 2920-ft above av. terrain, 135-ft. above ground, 5804-ft. above sea level.

| | | | |
|-----------|------|------|-----|
| Latitude | 34° | 13' | 29" |
| Longitude | 118° | 003' | 48" |

Holds CP for change to 1000-kw max. visual, 2920-ft above av. terrain, 135-ft. above ground, 5804-ft. above sea level; lat. 34° 13' 29", long. 118° 03' 48", BMPCDT-20040609ABC.

Transmitter: 15.63-mi. NE of Los Angeles.

Note: Latitude and longitude coordinates shown are based on the North American Datum of 1927 (NAD 27) as currently required by the Mass Media Bureau of the FCC.

Ownership: Fox Television Holdings Inc. (Group Owner).

Began Operation: January 4, 1999. Sale to present owner by Chris-Craft Industries Inc. approved by FCC July 23, 2001.

Represented (engineering): Cohen Dippell & Everist PC.

Personnel:

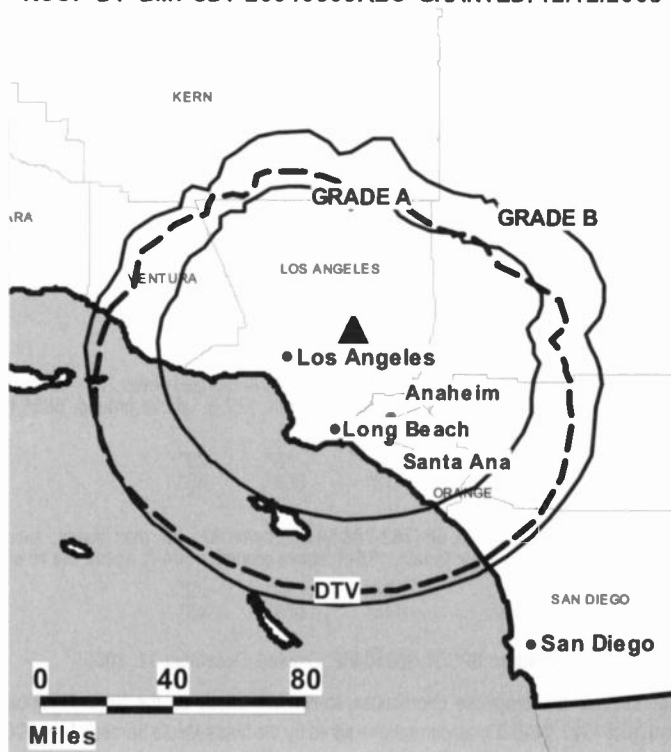
Kevin Hale, Vice President & General Manager.

Will Dishong, Vice President, Broadcast Operations & Engineering.

Stuart Evans, Vice President, & Sales Director.

Tom Sheehy, Vice President, General Sales Manager.

KCOP-DT BMPCDT-20040609ABC GRANTED: 12/12/2005



© 2007 Warren Communications News

Jose Rios, Vice President, News.

Jill Brow-Weller, Research Director.

JoLisa Jones-Corey, Community Relations Director.

City of License: Los Angeles. **Station DMA:** Los Angeles, CA. **Rank:** 2.

Nielsen Data: Not available.

KCOP-TV

Ch. 13

Network Service: MNT.

Licensee: Fox Television Stations Inc., 5151 Wisconsin Ave. NW, Washington, DC 20016.

Studio: 1999 S. Bundy Dr., Los Angeles, CA 90025.

Mailing Address: 1999 S. Bundy Dr., Los Angeles, CA 90025.

Phone: 310-584-3361; 310-584-2000. **Fax:** 310-584-2217.

E-mail: newsdirector@upn13.com

Web Site: http://www.upn13.com

Technical Facilities: Channel No. 13 (210-216 MHz). Authorized power: 161-kw max. visual, aural. Antenna: 2972-ft above av. terrain, 187-ft. above ground, 5856-ft. above sea level.

Latitude 34° 13' 29"
Longitude 118° 003' 48"

Digital Facilities: Channel No. 66 (782-788 MHz). Power: 371-kw max. visual, aural. Antenna: 2920-ft above av. terrain, 135-ft. above ground, 5804-ft. above sea level.

Latitude 34° 13' 29"
Longitude 118° 003' 48"

FCC Digital File Number: BPCDT-980804KE. Granted: December 12, 2005.

Note: Latitude and longitude coordinates shown are based on the North American Datum of 1927 (NAD 27) as currently required by the Mass Media Bureau of the FCC.

Satellite Earth Stations: Transmitter RCA; Scientific-Atlanta, 10-meter C-band; Miralite, 3.7-meter C-band; Vertex, 4.7-meter Ku-band; RF Systems, 5.5-meter C-band; Standard Communications, Scientific-Atlanta receivers.

SNG Mobile Dish: RF Systems, 2.4-meter Ku-band.

News Services: AP, UPI, CNN Newsource.

Ownership: Fox Television Holdings Inc. (Group Owner).

Began Operation: September 17, 1948. Sale to present owner by Chris-Craft Industries Inc. approved by FCC July 25, 2001. Sale to Chris-Craft Industries Inc. (formerly NAFI Corp.) by Bing Crosby, Kenyon Brown, George L. Coleman & Joseph A. Thomas approved by FCC January 27, 1960. Sale to Crosby, et al., by Copley Press approved by FCC December 11, 1957. Copley acquired station, operating as KLAC-TV, from Mrs. Dorothy Schiff Sonneborn, December 23, 1953.

Represented (sales): United Television Sales Inc.

Represented (legal): D'Melveny & Myers LLP.

Personnel:

Kevin Hale, Vice President & General Manager.

Will Dishong, Vice President, Broadcast Operations & Engineer.

Stuart Evans, Vice President & Sales Director.

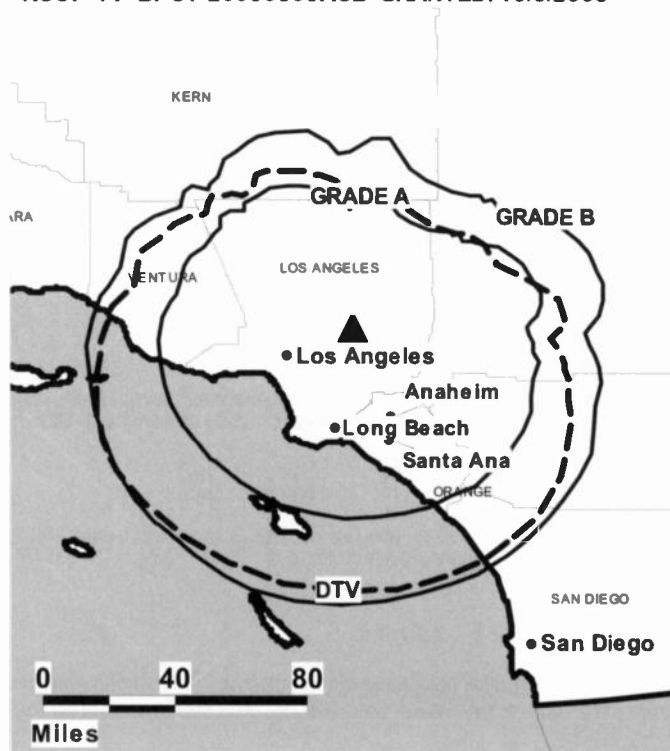
Tom Sheehy, Vice President, General Sales Manager.

Jose Rios, Vice President, News Manager.

Jill Brow-Weller, Research Director.

JoLisa Jones-Corey, Community Relations Director.

KCOP-TV BPCT-20030805ACB GRANTED: 10/6/2003



© 2007 Warren Communications News

Highest 30 Sec. Rate: \$18,000.

City of License: Los Angeles. **Station DMA:** Los Angeles, CA. **Rank:** 2.

Circulation © 2006 Nielsen. Coverage based on Nielsen study.

| GrandTotal | Cable TV Households | Non-cable TV Households | Total TV Households |
|-----------------------------------|---------------------|-------------------------|---------------------|
| Estimated Station Totals * | 3,381,920 | 2,418,100 | 5,800,020 |
| Average Weekly Circulation (2006) | 1,270,038 | 1,088,893 | 2,358,931 |
| Average Daily Circulation (2006) | | | 756,492 |
| Station DMA Total | Cable TV Households | Non-cable TV Households | Total TV Households |
| Estimated Station Totals * | 3,076,750 | 2,418,100 | 5,494,850 |
| Average Weekly Circulation (2006) | 1,241,952 | 1,088,893 | 2,330,845 |
| Average Daily Circulation (2006) | | | 752,483 |
| Other DMA Total | Cable TV Households | Non-cable TV Households | Total TV Households |
| Estimated Station Totals * | 305,170 | 0 | 305,170 |
| Average Weekly Circulation (2006) | 28,086 | 0 | 28,086 |
| Average Daily Circulation (2006) | | | 4,009 |

*Estimated station totals are sums of the Nielsen TV and Cable TV household estimates for each county in which the station registers viewing of more than 5% as per the Nielsen Survey Methods.

KMEX-DT

Ch. 35

Network Service: UNV.

Grantee: KMEX License Partnership GP, 1999 Avenue of the Stars, Suite 3050, Los Angeles, CA 90067.

Studio: 5999 Center Dr., Los Angeles, CA 90045.

Mailing Address: 5999 Center Dr., Los Angeles, CA 90045.

Phone: 310-216-3434. **Fax:** 310-348-3459.

Web Site: <http://www.kmex.com>

Technical Facilities: Channel No. 35 (596-602 MHz). Authorized power: 400-kw max. visual. Antenna: 3189-ft above av. terrain, 381-ft. above ground, 6033-ft. above sea level.

| | | | |
|-----------|------|-----|-----|
| Latitude | 34° | 13' | 36" |
| Longitude | 118° | 03' | 59" |

Note: Latitude and longitude coordinates shown are based on the North American Datum of 1927 (NAD 27) as currently required by the Mass Media Bureau of the FCC.

Ownership: Univision Communications Inc. (Group Owner).

Began Operation: November 1, 2002.

Represented (legal): Shaw Pittman.

Personnel:

Jorge Delgado, President & General Manager.

Mark Dante, General Sales Manager.

Alejandro Kahan, West Coast Sales Manager.

Jack Randall, East Coast Sales Manager.

Lori Morley, Local Sales Manager.

Jorge Mettey, News Director.

Chris Homer, Chief Engineer.

Carl Friedlander, Finance Director.

Antoinette Gill, Program Director & Traffic Manager.

KMEX-DT B MPCDT-20010727AAY GRANTED: 8/10/2001



Louis De La Parra, Promotion & Marketing Director.

Harry Whitman, Research Director.

Christina Sanchez, Public Affairs & Communications Director.

City of License: Los Angeles. **Station DMA:** Los Angeles, CA. **Rank:** 2.

Nielsen Data: Not available.

KMEX-TV

Ch. 34

Network Service: UNV.

Licensee: KMEX License Partnership GP, 1999 Avenue of the Stars, Suite 3050, Los Angeles, CA 90067.

Studio: 5999 Center Dr., Los Angeles, CA 90045.

Mailing Address: 5999 Center Dr., Los Angeles, CA 90045.

Phone: 310-216-3434. **Fax:** 310-348-3459.

Web Site: http://www.kmex.com

Technical Facilities: Channel No. 34 (590-596 MHz). Authorized power: 2291-kw max. visual. Antenna: 3136-ft above av. terrain, 322-ft. above ground, 6033-ft. above sea level.

Latitude 34° 13' 36"
Longitude 118° 03' 59"

Digital Facilities: Channel No. 35 (596-602 MHz). Power: 400-kw max. visual. Antenna: 3189-ft above av. terrain, 381-ft. above ground, 6033-ft. above sea level.

Latitude 34° 13' 36"
Longitude 118° 03' 59"

FCC Digital File Number: BPCDT-19991028AES. Granted: March 16, 2001.

Note: Latitude and longitude coordinates shown are based on the North American Datum of 1927 (NAD 27) as currently required by the Mass Media Bureau of the FCC.

Satellite Earth Stations: Transmitter Composite; Comtech, 7-meter; Comtech, 3.8-meter KC-band; Standard Components, Scientific-Atlanta receivers.

News Services: AP, CNS.

Ownership: Univision Communications Inc. (Group Owner).

Began Operation: September 30, 1962. Sale to Broadcasting Media Partners Inc. pending. Sale to present owner by Hallmark Cards approved by FCC September 30, 1993. Sale to Hallmark Acquisition Inc. by Spanish International Communications Corp. approved by FCC June 12, 1987.

Represented (sales): Univision.

Represented (legal): Shaw Pittman.

Represented (engineering): Denny & Associates PC.

Personnel:

Jorge Delgado, President & General Manager.

Mark Dante, General Sales Manager.

Jack Randall, East Coast Sales Manager.

Alejandro Kahan, West Coast Sales Manager.

Lori Morley, Local Sales Manager.

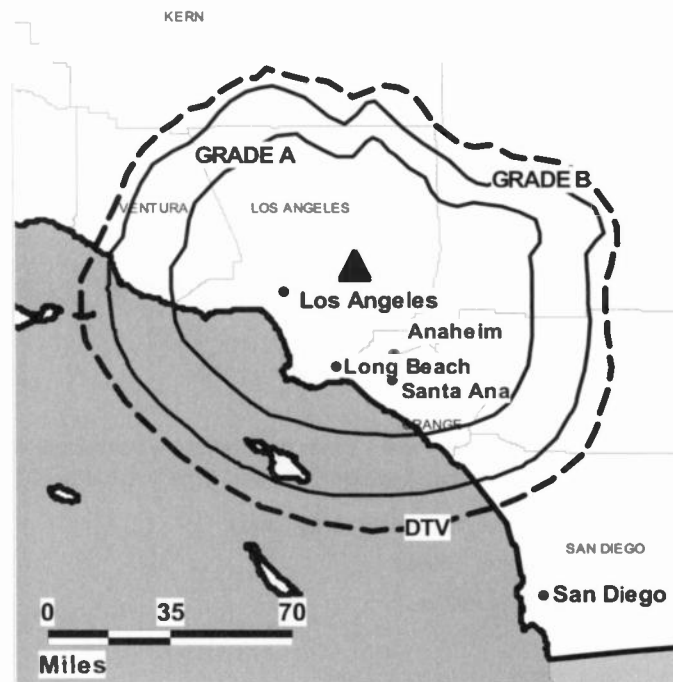
Jorge Mettey, News Director.

Chris Homer, Chief Engineer.

Carl Friedlander, Finance Director.

Antoinette Gill, Program Director & Traffic Manager.

KMEX-TV BMPCT-20010727AAZ GRANTED: 8/10/2001



© 2007 Warren Communications News

Louis De La Parra, Promotion & Marketing Director.

Harry Whitman, Research Director.

Christina Sanchez, Public Affairs & Communications Director.

Rates: On request.

City of License: Los Angeles. **Station DMA:** Los Angeles, CA. **Rank:** 2.

Circulation © 2006 Nielsen. Coverage based on Nielsen study.

| GrandTotal | Cable TV Households | Non-cable TV Households | Total TV Households |
|-----------------------------------|---------------------|-------------------------|---------------------|
| Estimated Station Totals * | 3,076,750 | 2,418,100 | 5,494,850 |
| Average Weekly Circulation (2006) | 589,881 | 758,234 | 1,348,115 |
| Average Daily Circulation (2006) | | | 925,302 |
| Station OMA Total | Cable TV Households | Non-cable TV Households | Total TV Households |
| Estimated Station Totals * | 3,076,750 | 2,418,100 | 5,494,850 |
| Average Weekly Circulation (2006) | 589,881 | 758,234 | 1,348,115 |
| Average Daily Circulation (2006) | | | 925,302 |

*Estimated station totals are sums of the Nielsen TV and Cable TV household estimates for each county in which the station registers viewing of more than 5% as per the Nielsen Survey Methods.

KNBC
Ch. 4

Network Service: NBC.

Licensee: NBC Telemundo License Co., c/o NBC Inc., 1299 Pennsylvania Ave. NW, Washington, DC 20004.

Studio: 3000 W. Alameda Ave., Burbank, CA 91523.

Mailing Address: 3000 W. Alameda Ave., Burbank, CA 91523.

Phone: 818-840-4444.

Web Site: <http://www.nbc4.tv>

Technical Facilities: Channel No. 4 (66-72 MHz). Authorized power: 43.7-kw visual. Antenna: 3228-ft above av. terrain, 502-ft. above ground, 6181-ft. above sea level.

Latitude 34° 13' 32"
Longitude 118° 003' 52"

Digital Facilities: Channel No. 36 (602-608 MHz). Power: 380-kw max. visual. Antenna: 3251-ft above av. terrain, 525-ft. above ground, 6204-ft. above sea level.

Latitude 34° 13' 32"
Longitude 118° 03' 52"

FCC Digital File Number: BPCDT-980427KG. Granted: July 30, 1998.

Note: Latitude and longitude coordinates shown are based on the North American Datum of 1927 (NAD 27) as currently required by the Mass Media Bureau of the FCC.

Multichannel TV Sound: Stereo only.

News Services: AP, UPI, CNS.

Ownership: NBC Universal (Group Dwner).

Began Operation: January 16, 1949.

Represented (sales): NBC TV Spot Sales.

Personnel:

Paula Madison, President & General Manager.

Michael McCarthy, Vice President, Sales.

Bob Long, Vice President, News.

Ginger Zumaeta, Vice President, Advertising & Promotion.

Fran Vletti, Local Sales Manager.

Lori Perlman, Local Sales Manager.

Richard Lahti, Engineering Director.

Jennifer Cabaquinto, Finance Director.

Howard Fried, Program Manager.

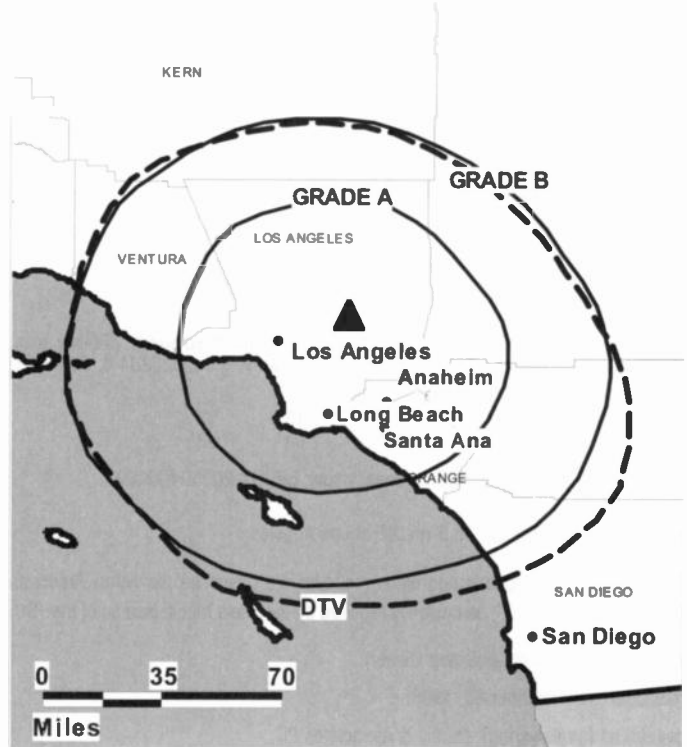
Rebecca Nieto, Senior News Producer.

David Bright, Research Director.

Pat Roy, Traffic Manager.

Erin Dittman, Communications Director.

KNBC BPCT-19920303KF GRANTED: 9/25/1992



© 2007 Warren Communications News

Rates: Dn request.

City of License: Los Angeles. **Station DMA:** Los Angeles, CA. **Rank:** 2.

Circulation © 2006 Nielsen. Coverage based on Nielsen study.

| GrandTotal | Cable TV Households | Non-cable TV Households | Total TV Households |
|-----------------------------------|---------------------|-------------------------|---------------------|
| Estimated Station Totals * | 3,427,000 | 3,361,640 | 6,788,640 |
| Average Weekly Circulation (2006) | 2,048,117 | 1,374,929 | 3,423,046 |
| Average Daily Circulation (2006) | | | 1,552,617 |
| Station DMA Total | Cable TV Households | Non-cable TV Households | Total TV Households |
| Estimated Station Totals * | 3,076,750 | 2,418,100 | 5,494,850 |
| Average Weekly Circulation (2006) | 2,007,296 | 1,295,330 | 3,302,626 |
| Average Daily Circulation (2006) | | | 1,527,958 |
| Other DMA Total | Cable TV Households | Non-cable TV Households | Total TV Households |
| Estimated Station Totals * | 350,250 | 943,540 | 1,293,790 |
| Average Weekly Circulation (2006) | 40,821 | 79,599 | 120,420 |
| Average Daily Circulation (2006) | | | 24,659 |

*Estimated station totals are sums of the Nielsen TV and Cable TV household estimates for each county in which the station registers viewing of more than 5% as per the Nielsen Survey Methods.

KNBC-DT

Ch. 36

Network Service: NBC.

Licensee: NBC Telemundo License Co., c/o NBC Inc., 1299 Pennsylvania Ave. NW, Washington, DC 20004.

Studio: 3000 W. Alameda Ave., Burbank, CA 91523.

Mailing Address: 3000 W. Alameda Ave., Burbank, CA 91523.

Phone: 818-840-4444.

Web Site: <http://www.nbc4.tv>

Technical Facilities: Channel No. 36 (602-608 MHz). Authorized power: 380-kw max. visual. Antenna: 3251-ft above av. terrain, 525-ft. above ground, 6204-ft. above sea level.

| | | | |
|-----------|------|-----|-----|
| Latitude | 34° | 13' | 32" |
| Longitude | 118° | 03' | 52" |

Requests CP for change to 665-kw max. visual; BPCDT-20050406ACJ.

Transmitter: Mount Wilson, 15.5-mi. NE of Los Angeles.

Note: Latitude and longitude coordinates shown are based on the North American Datum of 1927 (NAD 27) as currently required by the Mass Media Bureau of the FCC.

Ownership: NBC Universal (Group Owner).

Began Operation: October 23, 1998.

Represented (engineering): Denny & Associates PC.

Personnel:

Paula Madison, President & General Manager.

Michael McCarthy, Vice President, Sales.

Fran Vietti, Local Sales Manager.

Lori Periman, Local Sales Manager.

Bob Long, Vice President, News.

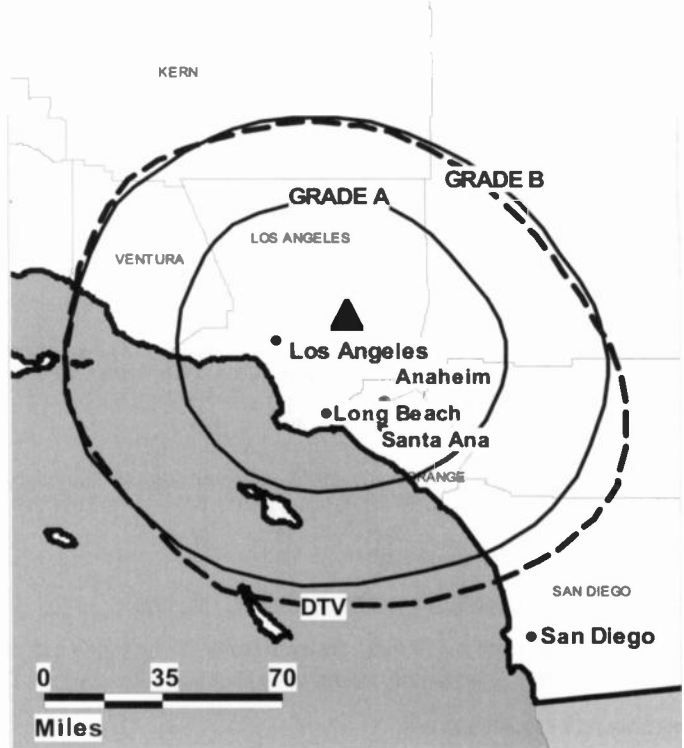
Richard Lahti, Engineering Director.

Jennifer Cabaquinto, Finance Director.

Howard Fried, Program Manager.

Ginger Zumaeta, Vice President, Advertising & Promotions.

KNBC-DT BPCDT-19980427KG GRANTED: 7/30/1998



© 2007 Warren Communications News

Rebecca Nieto, Senior News Producer.

David Bright, Research Director.

Pat Roy, Traffic Manager.

Erin Dittman, Communications Director.

Rates: On request.

City of License: Los Angeles. **Station DMA:** Los Angeles, CA. **Rank:** 2.

Nielsen Data: Not available.

KTLA-DT
Ch. 31

Network Service: CW.

Licensee: KTLA Inc., PD Box 500, 5800 Sunset Blvd., Los Angeles, CA 90028.

Studio: 5800 Sunset Blvd., Los Angeles, CA 90028.

Mailing Address: PD Box 500, Los Angeles, CA 90028.

Phone: 323-460-5500. **Fax:** 323-460-5405.

E-mail: caguayo@tribune.com

Web Site: http://www.ktla.com

Technical Facilities: Channel No. 31 (572-578 MHz). Authorized power: 1000-kw max. visual, aural. Antenna: 3110-ft above av. terrain, 364-ft. above ground, 6063-ft. above sea level.

| | | | |
|-----------|------|-----|-----|
| Latitude | 34° | 13' | 36" |
| Longitude | 118° | 03' | 56" |

Note: Latitude and longitude coordinates shown are based on the North American Datum of 1927 (NAD 27) as currently required by the Mass Media Bureau of the FCC.

Ownership: Tribune Broadcasting Co. (Group Owner).

Began Operation: October 29, 1998.

Represented (sales): TeleRep Inc.

Represented (legal): Sidley Austin LLP.

Represented (engineering): duTreil, Lundin & Rackley Inc.

Personnel:

John E. Reardon, Vice President & General Manager.

Vinnie Malcolm, Station Manager.

Gordon Peppers, General Sales Manager.

Mike Brown, Local Sales Manager.

David R. Blaszkowski, National Sales Manager.

David Cox, News, Operations & Engineering Manager.

Gracelyn Brown, Program Director.

Alison Horn, Sales Marketing Manager.

Marcia Brandwynne, Assistant News Director.

Michael E. Weiner, Finance Director.

KTLA-DT BMPCDT-20050603AAC GRANTED: 6/24/2005



© 2007 Warren Communications News

Gretchen Dible, Research Director.

Jymm Adams, Creative Services Director.

Barbara Lopez-Nash, Human Resources Director.

Chris Reilly, Production Director.

Guadalupe Ramirez, Traffic Manager.

Rates: On request.

City of License: Los Angeles. **Station DMA:** Los Angeles, CA. **Rank:** 2.

Nielsen Data: Not available.

KTLA-TV
Ch. 5

Network Service: CW.

Licensee: KTLA Inc., PO Box 500, 5800 Sunset Blvd., Los Angeles, CA 90028.

Studio: PO Box 500, 5800 Sunset Blvd., Los Angeles, CA 90028.

Mailing Address: Box 500, Los Angeles, CA 90028.

Phone: 323-460-5500. **Fax:** 323-460-5405.

E-mail: caguayo@tribune.com

Web Site: http://www.ktla.com

Technical Facilities: Channel No. 5 (76-82 MHz). Authorized power: 44.7-kw visual, 8.32-kw aural. Antenna: 3205-ft above av. terrain, 433-ft. above ground, 6157-ft. above sea level.

Latitude 34° 13' 34"
Longitude 118° 03' 54"

Requests CP for change to 80-kw max. visual, 3205-ft above av. terrain, 459-ft. above ground, 6158-ft. above sea level; lat. 34° 13' 36", long. 118° 003' 56", BPCT-20041019AAR.

Digital Facilities: Channel No. 31 (572-578 MHz). Power: 1000-kw max. visual, aural. Antenna: 3110-ft above av. terrain, 364-ft. above ground, 6063-ft. above sea level.

Latitude 34° 13' 36"
Longitude 118° 03' 56"

Note: Latitude and longitude coordinates shown are based on the North American Datum of 1927 (NAD 27) as currently required by the Mass Media Bureau of the FCC.

Multichannel TV Sound: Stereo and separate audio program.

Satellite Earth Stations: Transmitter Harris; Scientific-Atlanta, 7-meter Ku-band; Scientific-Atlanta, 10-meter C-band; Vertex, 4.5-meter C-band; Satcom Technologies, 5-meter C-band; Vertex, M/A-Corn receivers.

SNG Mobile Dish: Wolfcoach.

News Services: AP, UPI, INDX, CNS, CNN Newsource.

Ownership: Tribune Broadcasting Co. (Group Owner).

Began Operation: January 22, 1947. Sale to present owner by KKR Assoc., et al., approved by FCC October 4, 1985 (Television Digest, Vol. 25:20, 24, 40, 51). Previous sale approved by FCC March 28, 1983 (Vol. 22:44). Sale to Gene Autry & The Signal Cos. by Paramount Television Productions approved by FCC May 13, 1964 (Vol. 3:44; 4:20).

Represented (sales): TeleRep Inc.

Represented (legal): Sidley Austin LLP.

Represented (engineering): Hammett & Edison Inc.

Personnel:

John E. Reardon, Vice President & General Manager.

Vinnie Malcolm, Station Manager.

Gordon Peppers, General Sales Manager.

Mike Brown, Local Sales Manager.

David R. Blaszkowski, National Sales Manager.

David Cox, News, Operations & Engineering Manager.

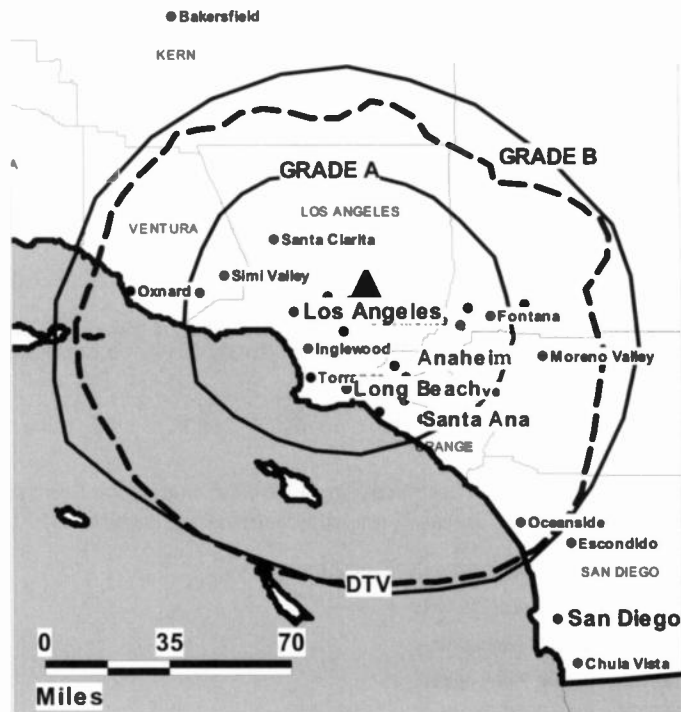
Gracelyn Brown, Program Director.

Alison Horn, Sales Marketing Manager.

Marcia Brandwynne, Assistant News Director.

Michael E. Weiner, Finance Director.

KTLA-TV BLCT-19880908KO GRANTED: 10/31/1988



© 2007 Warren Communications News

Gretchen Dible, Research Director.

Jymm Adams, Creative Services Director.

Barbara Lopez-Nash, Human Resources Director.

Chris Reilly, Production Director.

Guadalupe Ramirez, Traffic Manager.

Rates: On request.

City of License: Los Angeles. **Station DMA:** Los Angeles, CA. **Rank:** 2.

Circulation © 2006 Nielsen. Coverage based on Nielsen study.

| GrandTotal | Cable TV Households | Non-cable TV Households | Total TV Households |
|-----------------------------------|---------------------|-------------------------|---------------------|
| Estimated Station Totals * | 4,470,960 | 2,657,940 | 7,128,900 |
| Average Weekly Circulation (2006) | 1,835,137 | 1,300,688 | 3,135,825 |
| Average Daily Circulation (2006) | | | 1,183,440 |
| Station DMA Total | Cable TV Households | Non-cable TV Households | Total TV Households |
| Estimated Station Totals * | 3,076,750 | 2,418,100 | 5,494,850 |
| Average Weekly Circulation (2006) | 1,711,492 | 1,283,477 | 2,994,969 |
| Average Daily Circulation (2006) | | | 1,156,249 |
| Other DMA Total | Cable TV Households | Non-cable TV Households | Total TV Households |
| Estimated Station Totals * | 1,394,210 | 239,840 | 1,634,050 |
| Average Weekly Circulation (2006) | 123,645 | 17,211 | 140,856 |
| Average Daily Circulation (2006) | | | 27,191 |

*Estimated station totals are sums of the Nielsen TV and Cable TV household estimates for each county in which the station registers viewing of more than 5% as per the Nielsen Survey Methods.

KTTV
Ch. 11

Network Service: FOX.

Licensee: Fox Television Stations Inc., 5151 Wisconsin Ave. NW, Washington, DC 20016.

Studio: 1999 S. Bundy Dr., Los Angeles, CA 90025.

Mailing Address: 1999 S. Bundy Dr., Los Angeles, CA 90025.

Phone: 310-584-2000. **Fax:** 310-584-2116.

E-mail: newsdesk@fox11la.com

Web Site: http://www.fox11la.com

Technical Facilities: Channel No. 11 (198-204 MHz). Authorized power: 166-kw visual, 20-kw aural. Antenna: 2940-ft above av. terrain, 237-ft. above ground, 5907-ft. above sea level.

Latitude 34° 13' 29"
Longitude 118° 03' 47.1"

Transmitter: Mount Wilson.

Digital Facilities: Channel No. 65 (776-782 MHz). Power: 1000-kw visual, aural. Antenna: 2959-ft above av. terrain, 187-ft. above ground, 5856-ft. above sea level.

Latitude 34° 13' 29"
Longitude 118° 03' 48"

Note: Latitude and longitude coordinates shown are based on the North American Datum of 1927 (NAD 27) as currently required by the Mass Media Bureau of the FCC.

Multichannel TV Sound: Stereo and separate audio program.

Satellite Earth Station: Transmitter NEC; Andrew, 4.5-meter; Wegener, Standard Communications, Scientific-Atlanta, M/A-Com, DX Engineering receivers.

SNG Mobile Dish: Midwest MCL, 2.6-meter Ku-band.

News Services: AP, CNS, CNN Newsource.

Ownership: Fox Television Holdings Inc. (Group Owner).

Began Operation: January 7, 1949. Sale to present owner by Metromedia approved by FCC November 14, 1985. Sale to Metromedia by Los Angeles Times and Mirror approved by FCC May 28, 1963 (Television Digest, Vol. 3:3, 22).

Represented (sales): Pety Television Inc.

Personnel:

Kevin Hale, Vice President & General Manager.

Will Dishong, Vice President, Broadcast Operations.

Tom Sheehy, Vice President, Sales.

Stuart Evans, National Sales Manager.

Audrey Weiss, Local Sales Manager.

Stephanie Coyle, Vice President, Finance.

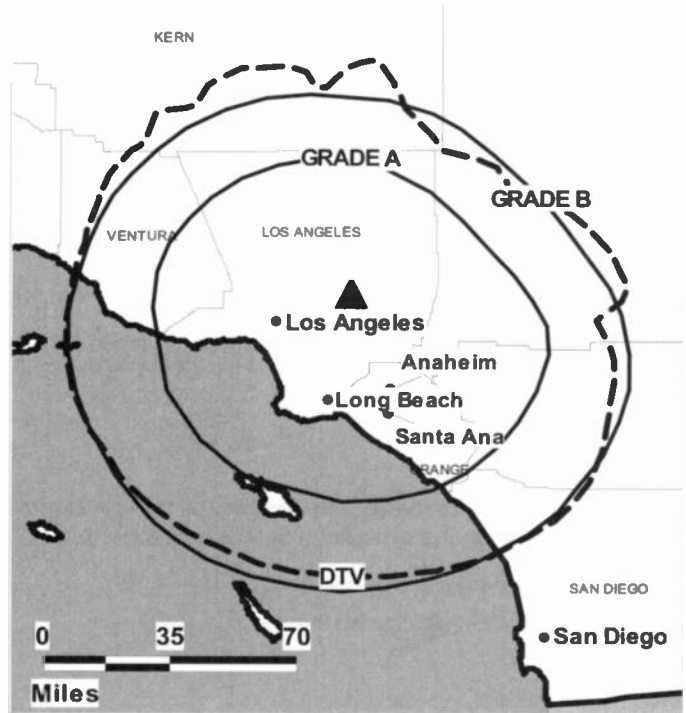
Stuart Evans, National Sales Manager.

Jose Rios, News Director.

Rita Nazareno, Publicity & Programming Coordinator.

John Frenzel, Program Director.

KTTV BPCT-1756 GRANTED: 9/3/1953



© 2007 Warren Communications News

Jill Brow-Weller, Research Director.

Michael Anthony, Traffic Manager.

Rates: On request.

City of License: Los Angeles. **Station DMA:** Los Angeles, CA. **Rank:** 2.

Circulation © 2006 Nielsen. Coverage based on Nielsen study.

| GrandTotal | Cable TV Households | Non-cable TV Households | Total TV Households |
|-----------------------------------|---------------------|-------------------------|---------------------|
| Estimated Station Totals * | 3,082,840 | 3,303,400 | 6,386,240 |
| Average Weekly Circulation (2006) | 1,839,988 | 1,531,173 | 3,371,161 |
| Average Daily Circulation (2006) | | | 1,365,553 |
| Station DMA Total | Cable TV Households | Non-cable TV Households | Total TV Households |
| Estimated Station Totals * | 3,076,750 | 2,418,100 | 5,494,850 |
| Average Weekly Circulation (2006) | 1,839,448 | 1,457,445 | 3,296,893 |
| Average Daily Circulation (2006) | | | 1,355,265 |
| Other DMA Total | Cable TV Households | Non-cable TV Households | Total TV Households |
| Estimated Station Totals * | 6,090 | 885,300 | 891,390 |
| Average Weekly Circulation (2006) | 540 | 73,728 | 74,268 |
| Average Daily Circulation (2006) | | | 10,288 |

*Estimated station totals are sums of the Nielsen TV and Cable TV household estimates for each county in which the station registers viewing of more than 5% as per the Nielsen Survey Methods.

KTTV-DT

Ch. 65

Network Service: FOX.

Licensee: Fox Television Stations Inc., 5151 Wisconsin Ave. NW, Washington, DC 20016.

Studio: 1999 S. Bundy Dr., Los Angeles, CA 90025.

Mailing Address: 1999 S. Bundy Dr., Los Angeles, CA 90025.

Phone: 310-584-2000. **Fax:** 310-584-2116.

E-mail: newsdesk@fox11la.com

Web Site: <http://www.fox11la.com>

Technical Facilities: Channel No. 65 (776-782 MHz). Authorized power: 1000-kw visual, aural. Antenna: 2959-ft above av. terrain, 187-ft. above ground, 5856-ft. above sea level.

| | | | |
|-----------|------|-----|-----|
| Latitude | 34° | 13' | 29" |
| Longitude | 118° | 03' | 48" |

Note: Latitude and longitude coordinates shown are based on the North American Datum of 1927 (NAD 27) as currently required by the Mass Media Bureau of the FCC.

Ownership: Fox Television Holdings Inc. (Group Owner).

Began Operation: August 15, 2000. Standard Definition.

Personnel:

- Kevin Hale, Vice President & General Manager.
- Will Oishong, Vice President, Broadcast Operations.
- Stuart Evans, National Sales Manager.
- Tom Sheehy, Vice President, Sales.
- Audrey Weiss, Local Sales Manager.
- Stephanie Coyle, Vice President, Finance.
- Jose Rios, News Director.
- John Frenzel, Program Director.
- Rita Nazareno, Publicity & Programming Coordinator.

KTTV-DT BPCDT-980501KH GRANTED: 11/18/1998



© 2007 Warren Communications News

Jill Brow-Weller, Research Director.

Michael Anthony, Traffic Manager.

Rates: On request.

City of License: Los Angeles. **Station DMA:** Los Angeles, CA. **Rank:** 2.

Nielsen Data: Not available.

KWHY-DT

Ch. 42

Network Service: IND.

Licensee: NBC Telemundo License Co., c/o NBC Inc., 1299 Pennsylvania Ave. NW, Washington, DC 20004.

Studio: 1139 Grand Central Ave., Glendale, CA 91201.

Mailing Address: 1139 Grand Central Ave., Glendale, CA 91201.

Phone: 818-260-5700. **Fax:** 818-502-0029.

Web Site: <http://www.kwhy.com>

Technical Facilities: Channel No. 42 (638-644 MHz). Authorized power: 486-kw max. visual. Antenna: 2926-ft above av. terrain, 125-ft. above ground, 5551-ft. above sea level.

| | | | |
|-----------|------|-----|-------|
| Latitude | 34° | 12' | 47.8" |
| Longitude | 118° | 03' | 41.0" |

Note: Latitude and longitude coordinates shown are based on the North American Datum of 1927 (NAD 27) as currently required by the Mass Media Bureau of the FCC.

Ownership: NBC Universal (Group Owner).

Began Operation: February 12, 2002.

Represented (legal): Cohn & Marks LLP.

Represented (engineering): Hammett & Edison Inc.

Personnel:

Manuel Abud, General Manager.

Richard Lahti, Operations & Engineering Director.

Eddie Melendez, General Sales Manager.

Anna Ruiz, Local Sales Manager.

Al Corral, News Director.

Karen Harmon, Financial Director.

Olga Aguilar, Programming Administrator.

KWHY-DT BMPCDT-20000428ABX GRANTED: 5/17/2004



© 2007 Warren Communications News

David Moran, Production Manager.

Maria Akopyan, Traffic Manager.

Rates: On request.

City of License: Los Angeles. **Station OMA:** Los Angeles, CA. **Rank:** 2.

Nielsen Oata: Not available.

KWHY-TV

Ch. 22

Network Service: IND.

Licensee: NBC Telemundo License Co., c/o NBC Inc., 1299 Pennsylvania Ave. NW, Washington, DC 20004.

Studio: 1139 Grand Central Ave., Glendale, CA 91201.

Mailing Address: 1139 Grand Central Ave., Glendale, CA 91201.

Phone: 818-260-5700. **Fax:** 812-502-0029.

Web Site: http://www.kwhy.com

Technical Facilities: Channel No. 22 (518-524 MHz). Authorized power: 2630-kw max. visual, 263-kw aural. Antenna: 2933-ft above av. terrain, 180-ft. above ground, 5869-ft. above sea level.

Latitude 34° 13' 36"
Longitude 118° 03' 59"

Transmitter: Mount Wilson antenna farm, 15-mi. N of Los Angeles.

Digital Facilities: Channel No. 42 (638-644 MHz). Power: 486-kw max. visual. Antenna: 2926-ft above av. terrain, 125-ft. above ground, 5551-ft. above sea level.

Latitude 34° 12' 47.8"
Longitude 118° 03' 41.0"

Note: Latitude and longitude coordinates shown are based on the North American Datum of 1927 (NAD 27) as currently required by the Mass Media Bureau of the FCC.

Satellite Earth Station: Transmitter Comark; Comtech, 5-meter KC-band; Omni receivers.

News Services: Reuters TV, CNS, AP.

Ownership: NBC Universal (Group Owner).

Began Operation: March 25, 1963. Central Broadcasting took station off the air March 9, 1964 (Television Digest, Vol. 4:11). Sale by Central Broadcasting Corp. approved by FCC July 29, 1964 (Vol. 4:11, 31). Resumed operation May 2, 1965 (Vol. 5:20). Subscription TV began July 23, 1978. Sale to Harriscope Corp. by Coast TV Broadcasting approved by FCC November 20, 1981. Sale to Telemundo Holdings Inc. by Harriscope Corp. approved by FCC April 26, 2001. Transfer to present owner by Telemundo Holdings Inc. approved by FCC April 10, 2002 (Vol. 42:15).

Represented (legal): Cohn & Marks LLP.

Represented (engineering): Hammett & Edison Inc.

Personnel:

Manuel Abud, General Manager.

Richard Lahti, Operations & Engineering Director.

Eddie Melendez, General Sales Manager.

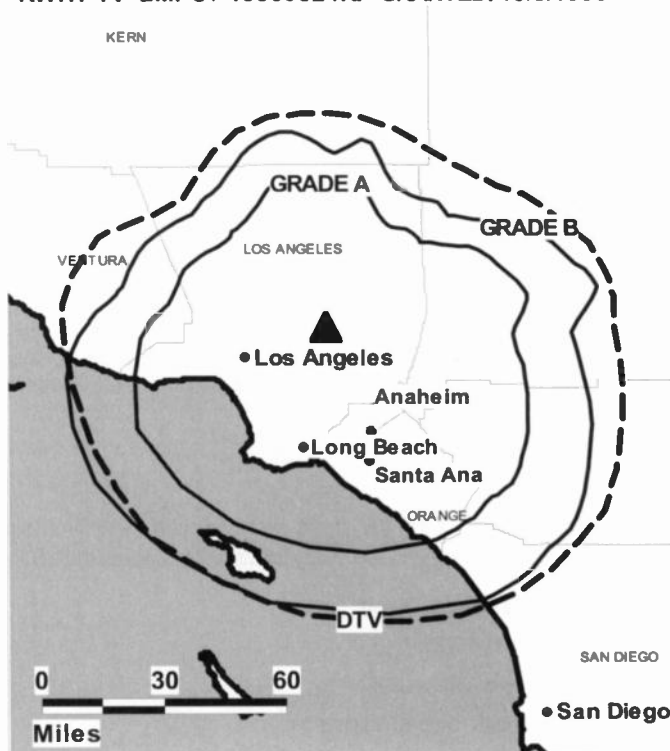
Anna Ruiz, Local Sales Manager.

Al Corral, News Director.

Karen Harmon, Finance Director.

Olga Aguilar, Programming Administrator.

KWHY-TV BMPCT-19930824KF GRANTED: 10/8/1993



© 2007 Warren Communications News

David Moran, Production Manager.

Maria Akopyan, Traffic Manager.

Rates: On request.

City of License: Los Angeles. **Station DMA:** Los Angeles, CA. **Rank:** 2.

Circulation © 2006 Nielsen. Coverage based on Nielsen study.

| GrandTotal | Cable TV Households | Non-cable TV Households | Total TV Households |
|-----------------------------------|------------------------|----------------------------|------------------------|
| Estimated Station Totals * | 3,076,750 | 2,418,100 | 5,494,850 |
| Average Weekly Circulation (2006) | 386,458 | 533,727 | 920,185 |
| Average Daily Circulation (2006) | | | 382,074 |
| Station DMA Total | Cable TV Households | Non-cable TV Households | Total TV Households |
| Estimated Station Totals * | 3,076,750 | 2,418,100 | 5,494,850 |
| Average Weekly Circulation (2006) | 386,458 | 533,727 | 920,185 |
| Average Daily Circulation (2006) | | | 382,074 |

*Estimated station totals are sums of the Nielsen TV and Cable TV household estimates for each county in which the station registers viewing of more than 5% as per the Nielsen Survey Methods.

KNSO
Ch. 51

Network Service: TMO.

Licensee: NBC Telemundo License Co., c/o NBC Inc., 1299 Pennsylvania Ave. NW, Washington, DC 20004.

Studio: 142 N. 9th St., Suite 8, Modesto, CA 95350.

Mailing Address: 142 N. 9th St., Suite 8, Modesto, CA 95350.

Phone: 209-529-5100. **Fax:** 209-575-4547.

E-mail: pschafer@kcs033.com

Web Site: http://www.kcs033.com

Technical Facilities: Channel No. 51 (692-698 MHz). Authorized power: 5000-kw max. visual. Antenna: 1831-ft above av. terrain, 174-ft. above ground, 4619-ft. above sea level.

Latitude 37° 04' 19"
Longitude 119° 25' 49"

Digital Facilities: Channel No. 51 (692-698 MHz). Power: 5000-kw max. visual. Antenna: 1831-ft above av. terrain, 174-ft. above ground, 4619-ft. above sea level.

Latitude 37° 04' 19"
Longitude 119° 25' 49"

Note: Latitude and longitude coordinates shown are based on the North American Datum of 1927 (NAD 27) as currently required by the Mass Media Bureau of the FCC.

Ownership: NBC Universal (Group Owner).

Began Operation: March 22, 1996. Sale to present owner by Sainte Partners II LP approved by FCC January 29, 2003.

Personnel:

Paul Schafer, General Manager & General Sales Manager.

Mark Irons, Operations & Production Director.

Andre Ochoa, Local Sales Manager.

Joaquin Cano, News Director.

Paul Johnson, Chief Engineer.

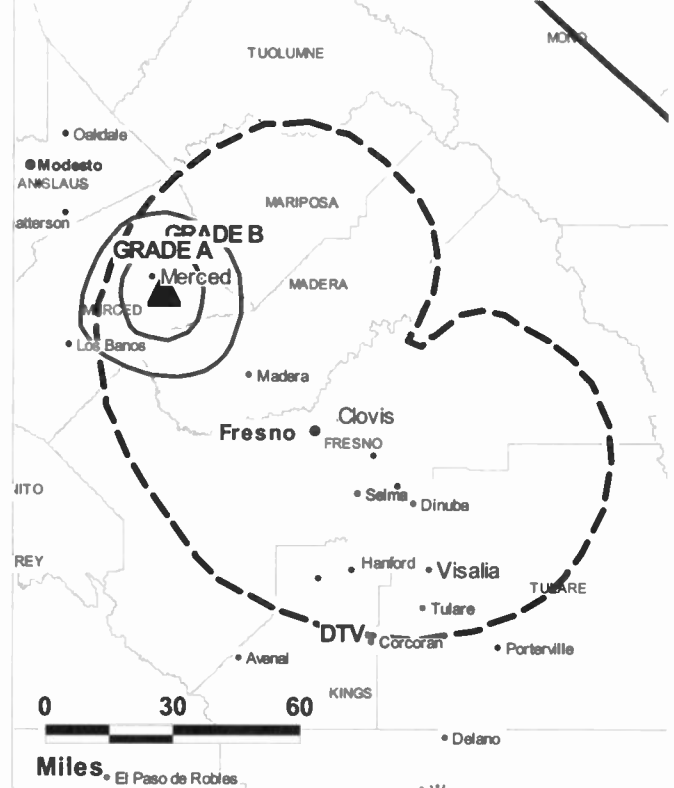
John Thomas, Promotion & Public Affairs Director.

Maria Vargas, Traffic Manager.

Rates: On request.

City of License: Merced. **Station DMA:** Fresno-Visalia, CA. **Rank:** 55.

KNSO BMPCT-20010213ABN GRANTED: 9/4/2001



© 2007 Warren Communications News

Circulation © 2006 Nielsen. Coverage based on Nielsen study.

| GrandTotal | Cable TV Households | Non-cable TV Households | Total TV Households |
|-----------------------------------|---------------------|-------------------------|---------------------|
| Estimated Station Totals * | 237,800 | 269,860 | 507,660 |
| Average Weekly Circulation (2006) | 20,042 | 30,110 | 50,152 |
| Average Daily Circulation (2006) | | | 23,508 |

| Station DMA Total | Cable TV Households | Non-cable TV Households | Total TV Households |
|-----------------------------------|---------------------|-------------------------|---------------------|
| Estimated Station Totals * | 237,800 | 269,860 | 507,660 |
| Average Weekly Circulation (2006) | 20,042 | 30,110 | 50,152 |
| Average Daily Circulation (2006) | | | 23,508 |

*Estimated station totals are sums of the Nielsen TV and Cable TV household estimates for each county in which the station registers viewing of more than 5% as per the Nielsen Survey Methods.

KNSO-DT

Ch. 5

Network Service: TMD.

Grantee: NBC Telemundo License Co., c/o NBC Inc., 1299 Pennsylvania Ave. NW, Washington, DC 20004.

Studio: 142 N. 9th St., Suite 8, Modesto, CA 95350.

Mailing Address: 142 N 9th St., Suite 8, Modesto, CA 95350.

Phone: 209-529-5100; 209-523-0777. **Fax:** 209-575-4547.

E-mail: pschafer@kcs033.com

Web Site: http://www.kcs033.com

Technical Facilities: Channel No. 5 (76-82 MHz). Authorized power: 7-kw visual, aural. Antenna: 1842-ft above av. terrain, 133-ft. above ground, 4579-ft. above sea level.

| | | | |
|-----------|------|-----|-----|
| Latitude | 37° | 04' | 19" |
| Longitude | 119° | 25' | 49" |

Note: Latitude and longitude coordinates shown are based on the North American Datum of 1927 (NAD 27) as currently required by the Mass Media Bureau of the FCC.

Ownership: NBC Universal (Group Owner).

Began Operation: Station operating under Special Temporary Authority at 7.21-kw max. visual; no on-air date

Personnel:

Paul Schafer, General Manager & General Sales Manager.

Mark Irons, Operations & Production Director.

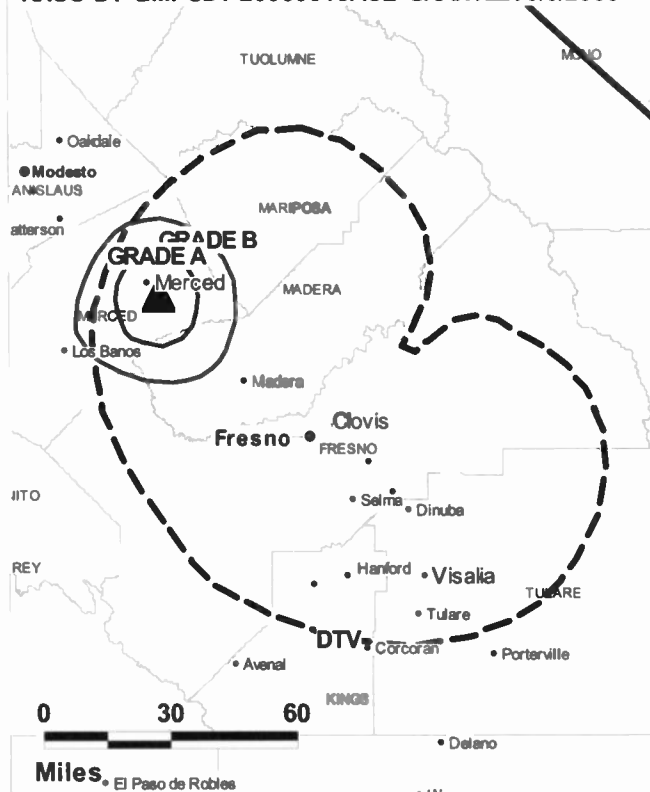
Andre Ochoa, Local Sales Manager.

Joaquin Cano, News Director.

Paul Johnson, Chief Engineer.

John Thomas, Promotion & Public Affairs Director.

KNSO-DT BMPCDT-20060518ACE GRANTED: 6/6/2006



Maria Vargas, Traffic Manager.

City of License: Merced. **Station DMA:** Fresno-Visalia, CA. **Rank:** 55.

Nielsen Data: Not available.

KUVS-DT
Ch. 18

Network Service: UNV.

Licensee: KUVS License Partnership GP, 1999 Avenue of the Stars, Suite 3050, Los Angeles, CA 90067.

Studio: 1710 Arden Way, Sacramento, CA 95818.

Mailing Address: 1710 Arden Way, Sacramento, CA 95818.

Phone: 916-614-1900; 916-927-1900. **Fax:** 916-614-1902.

E-mail: druz@univision.net

Web Site: <http://www.univision.com>

Technical Facilities: Channel No. 18 (494-500 MHz). Authorized power: 500-kw max. visual. Antenna: 1821-ft above av. terrain, 239-ft. above ground.

| | | | |
|-----------|------|-----|-----|
| Latitude | 38° | 07' | 07" |
| Longitude | 120° | 43' | 27" |

Note: Latitude and longitude coordinates shown are based on the North American Datum of 1927 (NAD 27) as currently required by the Mass Media Bureau of the FCC.

Ownership: Univision Communications Inc. (Group Owner).

Began Operation: November 1, 2002. Standard Definition.

Represented (legal): Shaw Pittman.

Personnel:

Diego Ruiz, General Manager.

Steve Stuck, General Sales Manager.

Kelly Andrews, Local Sales Manager.

Chuck Gourley, Local Sales Manager.

Alberto Larios, News Director.

Bill Mouzakis, Chief Engineer.

Gary Downs, Controller.

Lisa Mark, Traffic Manager.



Carolyn Gore, Public Affairs Director.

City of License: Modesto. **Station DMA:** Sacramento-Stockton-Modesto, CA.

Rank: 20.

Nielsen Data: Not available.

KUVS-TV

Ch. 19

Network Service: UNV.

Licensee: KUVS License Partnership GP, 1999 Avenue of the Stars, Suite 3050, Los Angeles, CA 90067.

Studio: 1710 Arden Way, Sacramento, CA 95818.

Mailing Address: 1710 Arden Way, Sacramento, CA 95818.

Phone: 916-614-1900; 916-927-1900. **Fax:** 916-614-1902.

E-mail: druz@univision.net

Web Site: http://www.univision.com

Technical Facilities: Channel No. 19 (500-506 MHz). Authorized power: 5000-kw max. visual, 500-kw aural. Antenna: 1890-ft above av. terrain, 308-ft. above ground, 3058-ft. above sea level.

Latitude 38° 07' 07"
Longitude 120° 43' 27"

Digital Facilities: Channel No. 18 (494-500 MHz). Power: 500-kw max. visual. Antenna: 1821-ft above av. terrain, 239-ft. above ground.

Latitude 38° 07' 07"
Longitude 120° 43' 27"

Note: Latitude and longitude coordinates shown are based on the North American Datum of 1927 (NAD 27) as currently required by the Mass Media Bureau of the FCC.

Satellite Earth Stations: Transmitter Townsend; RCA, 3.6-meter Ku-band; DH Satellite, 4.5-meter KC-band; Comtech, 5-meter C-band; Standard Agile Orni, Scientific-Atlanta receivers.

News Service: NCNS.

Ownership: Univision Communications Inc. (Group Owner).

Began Operation: August 26, 1966. Sale to Broadcasting Media Partners Inc. pends. Sale to present owner by CHester Smith et al. (Sainte Ltd.) approved by FCC March 6, 1997.

Represented (sales): Univision.

Represented (legal): Shaw Pittman.

Represented (engineering): Cecil Lynch.

Personnel:

Diego Ruiz, General Manager.

Steve Stuck, General Sales Manager.

Kelly Andrews, Local Sales Manager.

Chuck Gourley, Local Sales Manager.

Alberto Larios, News Director.

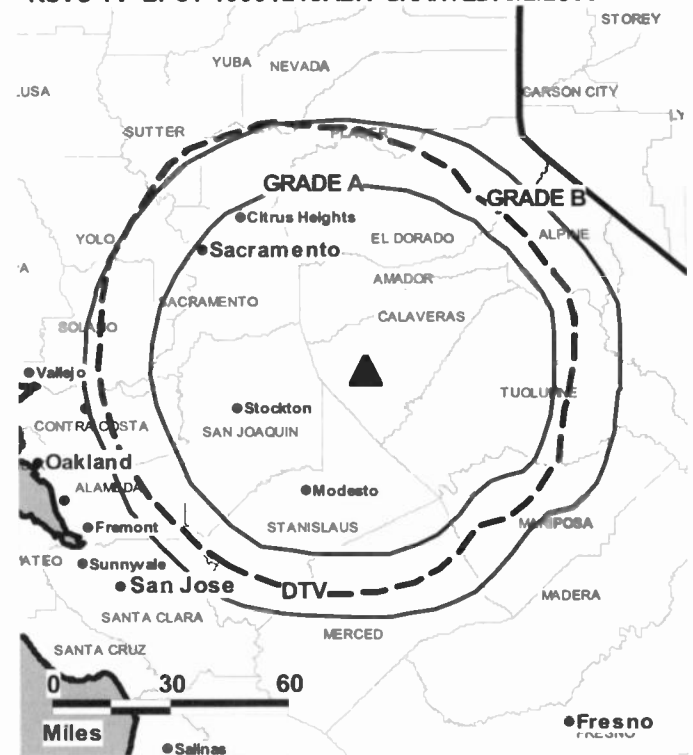
Bill Mouzakis, Chief Engineer.

Gary Downs, Controller.

Lisa Mark, Traffic Manager.

Carolyn Gore, Public Affairs Director.

KUVS-TV BPCT-19991213ABR GRANTED: 5/2/2000



Rates: On request.

City of License: Modesto. **Station OMA:** Sacramento-Stockton-Modesto, CA.

Rank: 20.

Circulation © 2006 Nielsen. Coverage based on Nielsen study.

| GrandTotal | Cable TV Households | Non-cable TV Households | Total TV Households |
|-----------------------------------|---------------------|-------------------------|---------------------|
| Estimated Station Totals * | 297,360 | 472,040 | 769,400 |
| Average Weekly Circulation (2006) | 26,020 | 40,482 | 66,502 |
| Average Daily Circulation (2006) | | | 44,536 |
| Station DMA Total | Cable TV Households | Non-cable TV Households | Total TV Households |
| Estimated Station Totals * | 297,360 | 436,200 | 733,560 |
| Average Weekly Circulation (2006) | 26,020 | 38,188 | 64,208 |
| Average Daily Circulation (2006) | | | 43,712 |
| Other DMA Total | Cable TV Households | Non-cable TV Households | Total TV Households |
| Estimated Station Totals * | 0 | 35,840 | 35,840 |
| Average Weekly Circulation (2006) | 0 | 2,294 | 2,294 |
| Average Daily Circulation (2006) | | | 824 |

*Estimated station totals are sums of the Nielsen TV and Cable TV household estimates for each county in which the station registers viewing of more than 5% as per the Nielsen Survey Methods.

KION-DT

Ch. 32

Network Service: CW, CBS.

Licensee: Ackerley Broadcasting Operations LLC, Box 470408, Tulsa, OK 74147-0408.

Studio: 1550 Moffett St., Salinas, CA 93905.

Mailing Address: Box 3560, Salinas, CA 93912.

Phone: 831-784-1702. **Fax:** 831-754-1120.

E-mail: kmeyenberg@ackerley.com

Web Site: <http://www.iknowcentralcoast.com>

Technical Facilities: Channel No. 32 (578-584 MHz). Authorized power: 46-kw max. visual. Antenna: 2487-ft above av. terrain, 161-ft. above ground, 3550-ft. above sea level.

| | | | |
|-----------|------|-----|-----|
| Latitude | 36° | 32' | 05" |
| Longitude | 121° | 37' | 14" |

Note: Latitude and longitude coordinates shown are based on the North American Datum of 1927 (NAD 27) as currently required by the Mass Media Bureau of the FCC.

LMA: Local marketing agreement with KCBA (F), Salinas.

Ownership: Clear Channel Communications Inc. (Group Owner).

Began Operation: Station operating; no on-air date.

Represented (sales): Millennium Sales & Marketing.

Represented (legal): Rubin, Winston, Diercks, Harris & Cooke LLP.

Personnel:

Mark Faylor, Vice President & General Manager.

Chris Chidlaw, Station Manager.

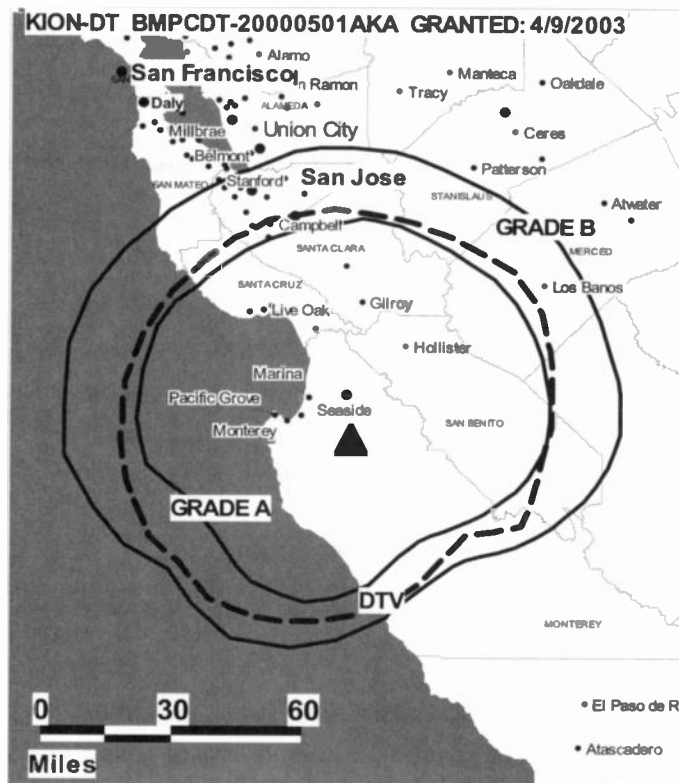
Vickie Dixon, Vice President, Sales & Marketing.

Camillo Boolootian, Sales Director.

Denise Clodjeaux, News Director.

Adam Perez, Chief Engineer.

Arlo Barlo, Controller.



© 2007 Warren Communications News

Eric Casella, Program & Promotion Director.

Melissa Ocampus, Traffic Manager.

Brent Calvin, Creative Services Director.

Adrienne Billiske, Special Projects Coordinator.

City of License: Monterey. **Station OMA:** Monterey-Salinas, CA. **Rank:** 124.

Nielsen Data: Not available.

KION-TV

Ch. 46

Network Service: CBS.

Licensee: Ackerley Broadcasting Operations LLC, Box 470408, Tulsa, OK 74147-0408.

Studio: 1550 Moffett St., Salinas, CA 93905.

Mailing Address: Box 3560, Salinas, CA 93912.

Phone: 831-784-1702. **Fax:** 831-754-1120.

E-mail: kmeyenberg@ackerley.com

Web Site: http://www.iknowcentralcoast.com

Technical Facilities: Channel No. 46 (662-668 MHz). Authorized power: 1350-kw max. & 447-kw horizontal visual, 135-kw & 44.7-kw horizontal aural. Antenna: 2530-ft above av. terrain, 222-ft. above ground, 3612-ft. above sea level.

Latitude 36° 32' 05"
Longitude 121° 37' 14"

Transmitter: Mount Toro, 6-mi. S of Speckles, Monterey.

Digital Facilities: Channel No. 32 (578-584 MHz). Power: 46-kw max. visual. Antenna: 2487-ft above av. terrain, 161-ft. above ground, 3550-ft. above sea level.

Latitude 36° 32' 05"
Longitude 121° 37' 14"

FCC Digital File Number: BPCDT-19991201AAR. Granted: April 09, 2003.

Note: Latitude and longitude coordinates shown are based on the North American Datum of 1927 (NAD 27) as currently required by the Mass Media Bureau of the FCC.

Multichannel TV Sound: Stereo only.

Satellite Earth Stations: Transmitter Acrodyne; Scientific-Atlanta, 7-meter C-band; Scientific-Atlanta, 4.6-meter C-band; Scientific-Atlanta receivers.

News Services: AP, CBS Newspath.

LMA: Local marketing agreement with KCBA (F), Salinas.

Ownership: Clear Channel Communications Inc. (Group Owner).

Began Operation: February 2, 1969. Sale to Retlaw Enterprises Inc. by Monterey-Salinas TV Inc. approved by FCC August 27, 1979. Sale to Harron Communications Corp. by Retlaw approved by FCC March 11, 1993 (Television Digest, Vol. 33:1). Sale to The Ackerley Group by Harron Communications Corp. approved by FCC January 5, 2000. In stock swap, Clear Channel Broadcasting Inc. acquired The Ackerley Group. FCC approved deal May 29, 2002 (Vol. 41:42, 42:22).

Represented (sales): Millennium Sales & Marketing.

Represented (legal): Rubin, Winston, Diercks, Harris & Cooke LLP.

Personnel:

Mark Faylor, Vice President & General Manager.

Vickie Dixon, Vice President, Sales & Marketing.

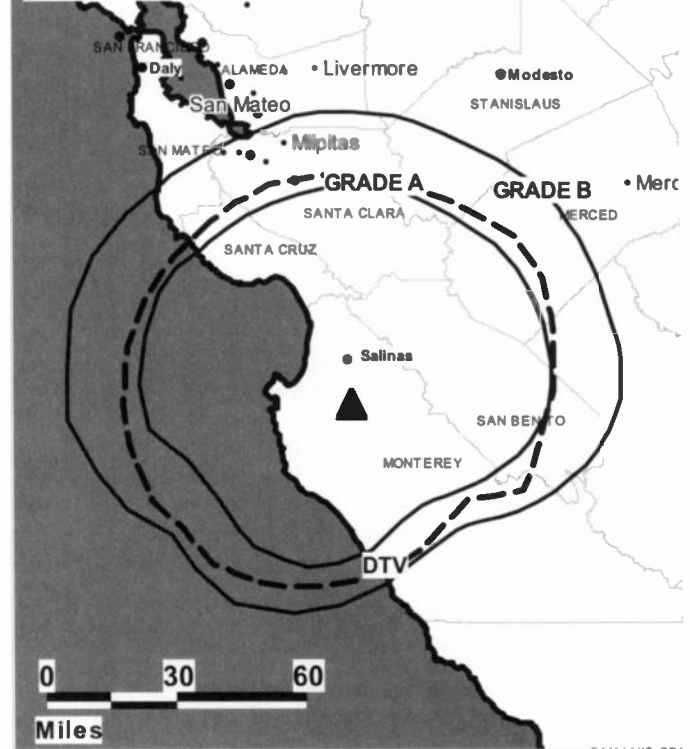
Chris Chidlaw, Station Manager.

Camilla Boolootian, Sales Director.

Denise Clodjeaux, News Director.

Eric Casella, Program & Promotion Director.

KION-TV BPCT-820622KG GRANTED: 7/30/1982



© 2007 Warren Communications News

Adam Perez, Chief Engineer.

Arlo Barlo, Controller.

Adrienne Biliske, Special Projects Coordinator.

Melissa Ocampus, Traffic Manager.

Highest 30 Sec. Rate: \$2000.

City of License: Monterey. **Station OMA:** Monterey-Salinas, CA. **Rank:** 124.

Circulation © 2006 Nielsen. Coverage based on Nielsen study.

| GrandTotal | Cable TV Households | Non-cable TV Households | Total TV Households |
|-----------------------------------|---------------------|-------------------------|---------------------|
| Estimated Station Totals * | 137,370 | 80,710 | 218,080 |
| Average Weekly Circulation (2006) | 78,394 | 22,911 | 101,305 |
| Average Daily Circulation (2006) | | | 41,642 |

| Station DMA Total | Cable TV Households | Non-cable TV Households | Total TV Households |
|-----------------------------------|---------------------|-------------------------|---------------------|
| Estimated Station Totals * | 137,370 | 80,710 | 218,080 |
| Average Weekly Circulation (2006) | 78,394 | 22,911 | 101,305 |
| Average Daily Circulation (2006) | | | 41,642 |

*Estimated station totals are sums of the Nielsen TV and Cable TV household estimates for each county in which the station registers viewing of more than 5% as per the Nielsen Survey Methods.

KSMS-DT

Ch. 31

Network Service: UNV.

Grantee: Entravision Holdings LLC, 11900 Olympic Blvd., Suite 590, Los Angeles, CA 90064.

Studio: 67 Garden Court, Monterey, CA 93940.

Mailing Address: 67 Garden Court, Monterey, CA 93940.

Phone: 831-373-6767; 831-642-4400. **Fax:** 831-373-6700.

Web Site: <http://www.entravision.com>

Technical Facilities: Channel No. 31 (572-578 MHz). Authorized power: 50-kw max. visual. Antenna: 2299-ft above av. terrain, 171-ft. above ground.

| | | | |
|-----------|------|-----|-----|
| Latitude | 36° | 45' | 23" |
| Longitude | 121° | 30' | 05" |

Note: Latitude and longitude coordinates shown are based on the North American Datum of 1927 (NAD 27) as currently required by the Mass Media Bureau of the FCC.

Ownership: Entravision Communications Corp. (Group Owner).

Began Operation: Station operating under Special Temporary Authority at 5-kw max. visual; no on-air date

Personnel:

Walter F. Ulloa, President.

Aaron Scoby, General Manager.

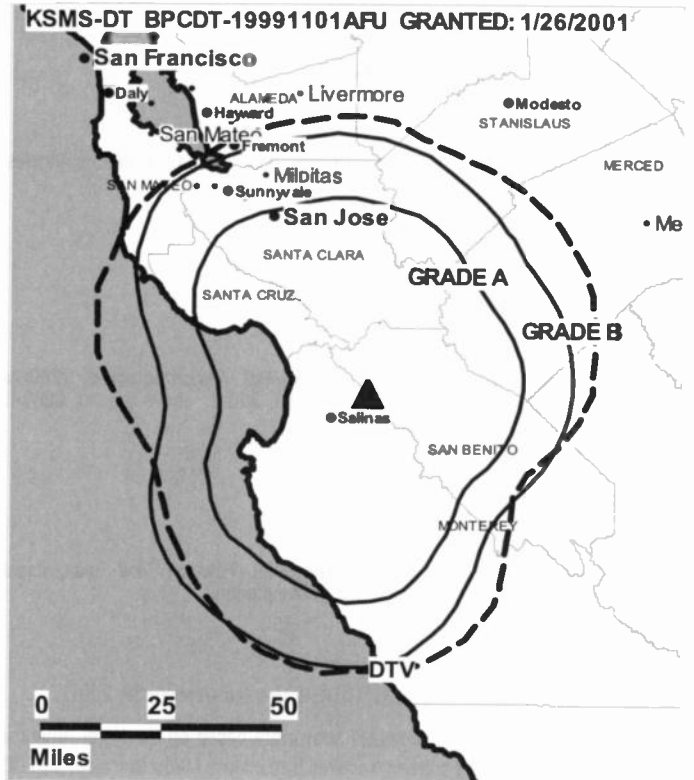
Sean Strade, Local Sales Manager.

Chip Thomas, National Sales Manager.

Valentine Mendoza, News Director.

Mike Goldberg, Chief Engineer.

Rafael Manzo, Production Director.



© 2007 Warren Communications News

Betty Oegan, Traffic Manager.

City of License: Monterey. **Station DMA:** Monterey-Salinas, CA. **Rank:** 124.

Nielsen Data: Not available.

KSMS-TV
Ch. 67

Network Service: UNV.

Licensee: Entravision Holdings LLC, 2425 Olympic Blvd., Suite 6000 W, Los Angeles, CA 90404.

Studio: 67 Garden Court, Monterey, CA 93940.

Mailing Address: 67 Garden Court, Monterey, CA 93940.

Phone: 831-373-6767; 831-642-4400. **Fax:** 831-373-6700.

Web Site: <http://www.entravision.com>

Technical Facilities: Channel No. 67 (788-794 MHz). Authorized power: 1260-kw max. visual. Antenna: 2299-ft above av. terrain, 200-ft. above ground, 3260-ft. above sea level.

Latitude 36° 45' 23"
Longitude 121° 30' 05"

Transmitter: Fremont Peak.

Digital Facilities: Channel No. 31 (572-578 MHz). Power: 50-kw max. visual. Antenna: 2299-ft above av. terrain, 171-ft. above ground.

Latitude 36° 45' 23"
Longitude 121° 30' 05"

FCC Digital File Number: BPCDT-19991101AFU. Granted: January 26, 2001.

Note: Latitude and longitude coordinates shown are based on the North American Datum of 1927 (NAD 27) as currently required by the Mass Media Bureau of the FCC.

News Service: UPI.

Ownership: Entravision Communications Corp. (Group Owner).

Began Operation: September 1, 1986.

Represented (sales): Univision.

Represented (legal): Thompson, Hine & Flory LLP.

Personnel:

Walter F. Ulloa, President.

Aaron Scoby, General Manager.

Sean Stade, Local Sales Manager.

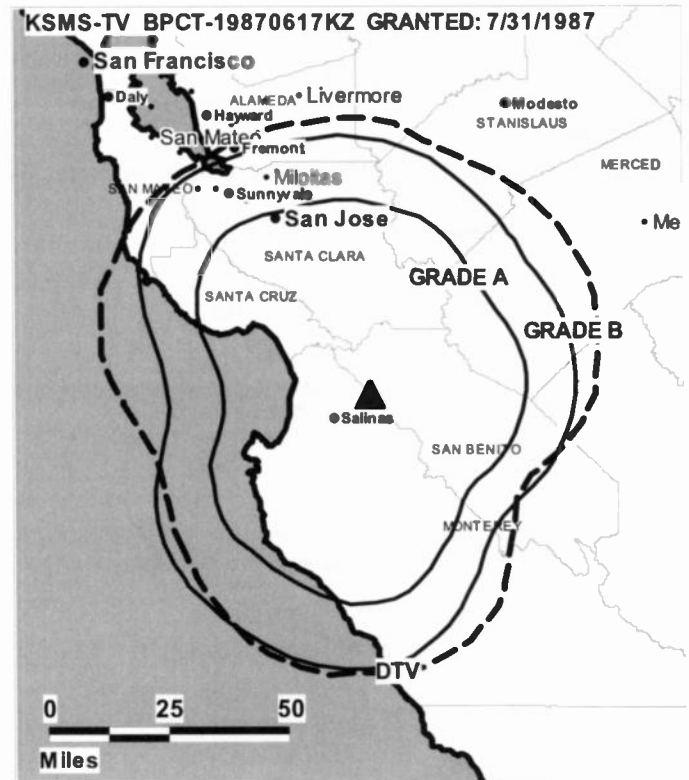
Chip Thomas, National Sales Manager.

Valentine Mendoza, News Director.

Mike Goldberg, Chief Engineer.

Rafael Manzo, Production Manager.

Betty Degan, Traffic Manager.



© 2007 Warren Communications News

Rates: On request.

City of License: Monterey. **Station DMA:** Monterey-Salinas, CA. **Rank:** 124.

Circulation © 2006 Nielsen. Coverage based on Nielsen study.

| GrandTotal | Cable TV Households | Non-cable TV Households | Total TV Households |
|-----------------------------------|------------------------|----------------------------|------------------------|
| Estimated Station Totals * | 137,370 | 80,710 | 218,080 |
| Average Weekly Circulation (2006) | 13,098 | 14,239 | 27,337 |
| Average Daily Circulation (2006) | | | 19,228 |
| Station DMA Total | Cable TV Households | Non-cable TV Households | Total TV Households |
| Estimated Station Totals * | 137,370 | 80,710 | 218,080 |
| Average Weekly Circulation (2006) | 13,098 | 14,239 | 27,337 |
| Average Daily Circulation (2006) | | | 19,228 |

*Estimated station totals are sums of the Nielsen TV and Cable TV household estimates for each county in which the station registers viewing of more than 5% as per the Nielsen Survey Methods.

KTLN-DT

Ch. 47

Network Service: IND.

Licensee: Christian Communications of Chicagoland Inc., 38 S. Peoria St., Chicago, IL 60607.

Studio: 400 Tarnal Plaza, Suite 428, Corte Madera, CA 94925.

Mailing Address: 400 Tarnal Plaza, Suite 428, Corte Madera, CA 94925.

Phone: 415-924-7500. **Fax:** 415-924-7701.

E-mail: ktlntn@tln.com

Web Site: <http://www.ktlntv>

Technical Facilities: Channel No. 47 (668-674 MHz). Authorized power: 1000-kw max. visual. Antenna: 1319-ft above av. terrain, 59-ft. above ground, 1650-ft. above sea level.

| | | | |
|-----------|------|-----|-----|
| Latitude | 38° | 09' | 00" |
| Longitude | 122° | 35' | 31" |

Note: Latitude and longitude coordinates shown are based on the North American Datum of 1927 (NAD 27) as currently required by the Mass Media Bureau of the FCC.

Ownership: Christian Communications of Chicagoland Inc.

Began Operation: May 1, 2002.

Personnel:

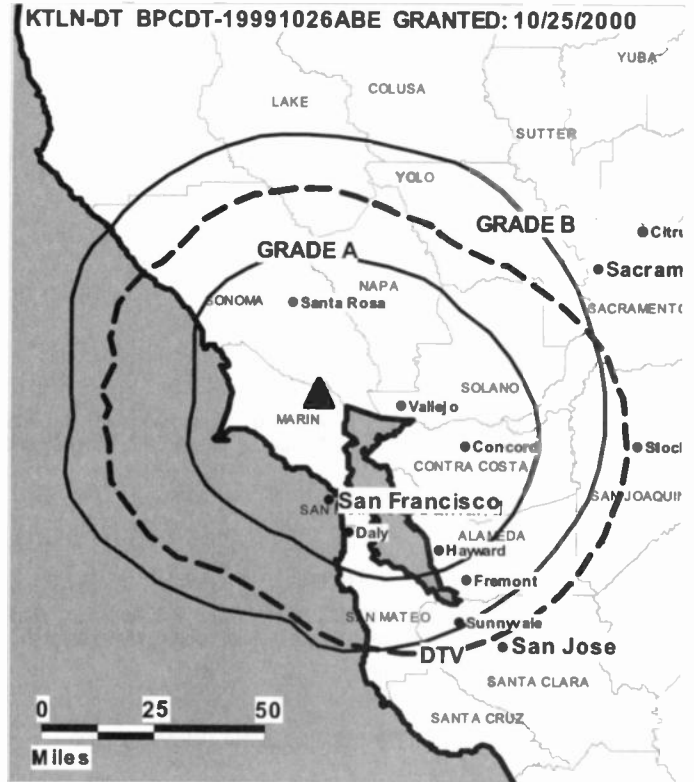
Debra Fraser, General Manager.

Charles Wilson, Production Manager.

Brian Avery, Station Manager.

Greg Bogdan, National Sales Manager & Program Director.

Nicholas Chase, Chief Engineer.



© 2007 Warren Communications News

City of License: Novato. **Station OMA:** San Francisco-Oakland-San Jose, CA.

Rank: 5.

Nielsen Data: Not available.

KTLN-TV
Ch. 68

Network Service: IND.

Licensee: Christian Communications of Chicagoland Inc., 38 S. Peoria, Chicago, IL 60607.

Studio: 400 Tamal Plaza, Suite 428, Corte Madera, CA 94925.

Mailing Address: 400 Tamal Plaza, Suite 428, Corte Madera, CA 94925.

Phone: 415-924-7500. **Fax:** 415-924-7701.

E-mail: ktlntn@ktln.com

Web Site: http://www.ktlntn.tv

Technical Facilities: Channel No. 68 (794-800 MHz). Authorized power: 1100-kw max. visual, 500-kw aural. Antenna: 1319-ft above av. terrain, 59-ft. above ground, 1650-ft. above sea level.

Latitude 38° 09' 00"
Longitude 122° 35' 31"

Transmitter: Burdell Mountain, 1-mi. N of Novato.

Digital Facilities: Channel No. 47 (668-674 MHz). Power: 1000-kw max. visual. Antenna: 1319-ft above av. terrain, 59-ft. above ground, 1650-ft. above sea level.

Latitude 38° 09' 00"
Longitude 122° 35' 31"

FCC Digital File Number: BPCDT-19991026ABE. Granted: October 25, 2000.

Note: Latitude and longitude coordinates shown are based on the North American Datum of 1927 (NAD 27) as currently required by the Mass Media Bureau of the FCC.

Satellite Earth Station: Transmitter Comark; DH Satellite, 5-meter KC-band; Wegener, Standard Communications receivers.

Ownership: Christian Communications of Chicagoland Inc. (Group Owner).

Began Operation: July 15, 1998.

Represented (legal): Seymour M. Chase.

Represented (engineering): duTreil, Lundin & Rackley Inc.

Personnel:

Debra Fraser, General Manager.

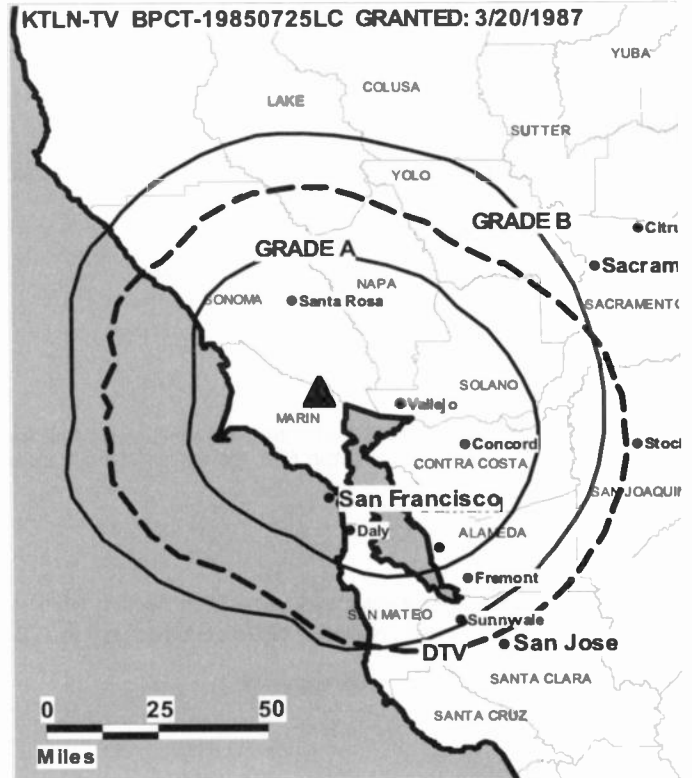
Brian Avery, Station Manager.

Nicholas Chase, Chief Engineer.

Greg Bogdan, National Sales Manager & Program Director.

Charles Wilson, Production Manager.

Highest 30 Sec. Rate: \$42.



© 2007 Warren Communications News

City of License: Novato. **Station DMA:** San Francisco-Oakland-San Jose, CA.

Rank: 5.

Circulation © 2006 Nielsen. Coverage based on Nielsen study.

| GrandTotal | Cable TV Households | Non-cable TV Households | Total TV Households |
|-----------------------------------|---------------------|-------------------------|---------------------|
| Estimated Station Totals * | 760,770 | 90,010 | 850,780 |
| Average Weekly Circulation (2006) | 49,299 | 5,044 | 54,343 |
| Average Daily Circulation (2006) | | | 11,142 |
| Station DMA Total | Cable TV Households | Non-cable TV Households | Total TV Households |
| Estimated Station Totals * | 760,770 | 90,010 | 850,780 |
| Average Weekly Circulation (2006) | 49,299 | 5,044 | 54,343 |
| Average Daily Circulation (2006) | | | 11,142 |

*Estimated station totals are sums of the Nielsen TV and Cable TV household estimates for each county in which the station registers viewing of more than 5% as per the Nielsen Survey Methods.

KTVU
Ch. 2

Network Service: FOX.

Licensee: KTVU Partnership, 2 Jack London Square, Oakland, CA 94607.

Studio: 2 Jack London Square, Oakland, CA 94607.

Mailing Address: 2 Jack London Square, Oakland, CA 94607.

Phone: 510-834-1212. **Fax:** 510-874-0218.

E-mail: news@ktvu.com

Web Site: http://www.ktvu.com

Technical Facilities: Channel No. 2 (54-60 MHz). Authorized power: 100-kw visual, 20-kw aural. Antenna: 1572-ft above av. terrain, 843-ft. above ground, 1673-ft. above sea level.

Latitude 37° 45' 19"
Longitude 122° 27' 06"

Transmitter: One La Avanzada, San Francisco.

Digital Facilities: Channel No. 56 (722-728 MHz). Power: 1000-kw visual, aural. Antenna: 1421-ft above av. terrain, 673-ft. above ground, 1507-ft. above sea level.

Latitude 37° 45' 19"
Longitude 122° 27' 006"

FCC Digital File Number: BPCDT-980416KE. Granted: March 30, 2004.

Note: Latitude and longitude coordinates shown are based on the North American Datum of 1927 (NAD 27) as currently required by the Mass Media Bureau of the FCC.

Multichannel TV Sound: Stereo and separate audio program.

Satellite Earth Stations: Transmitter Harris; Scientific-Atlanta, 10-meter C-band; Vertex, 5-meter Ku-band; Microdyne, 5-meter Ku-band; Scientific-Atlanta, Microdyne receivers.

News Services: Reuters TV, Fox NewsEdge, CNN Newsource, Bay City News, AP.

Ownership: KTVU Partnership (Group Owner).

Began Operation: March 3, 1958. Sale to present owner approved by FCC October 16, 1963 (Television Digest, Vol. 3:32, 42).

Represented (sales): TeleRep Inc.

Represented (legal): Dow, Lohnes & Albertson PLLC.

Represented (engineering): Hammett & Edison Inc.

Represented (engineering): Denny & Associates PC.

Personnel:

Jeff Block, Vice President & General Manager.

Greg Bitte, General Sales Manager.

Phil Adams, Local Sales Manager.

Paul Curran, Local Sales Manager.

Karen Hodges, National Sales Manager.

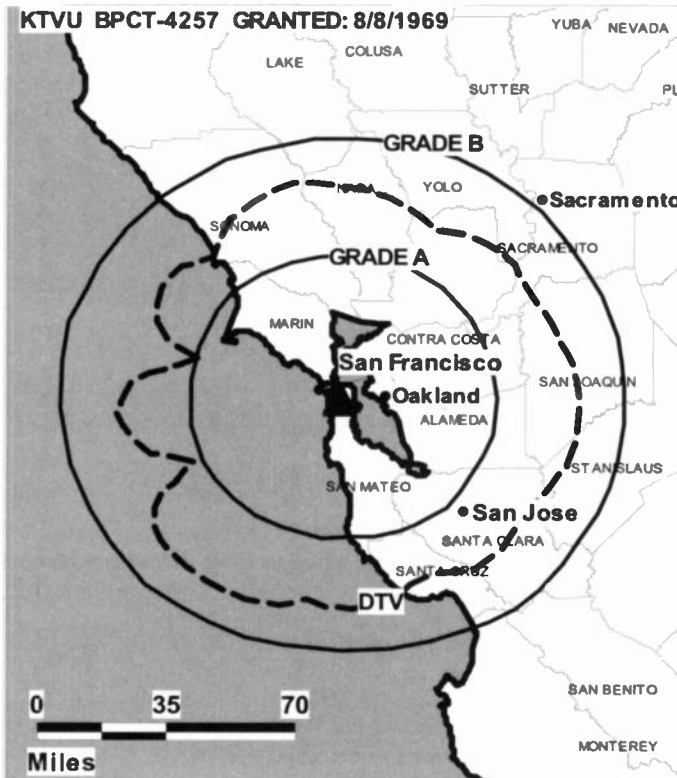
Ed Chapuis, News Director.

Don Thompson, Engineering Operations Manager.

Adina Pasto, Controller.

Caroline Chang, Program Director.

Alan Frischer, New Business Development Director.



© 2007 Warren Communications News

Pat Macholl, Research Director.

Mary Godshall, Traffic Manager.

Highest 30 Sec. Rate: \$25,000.

City of License: Oakland. **Station DMA:** San Francisco-Oakland-San Jose, CA.

Rank: 5.

Circulation © 2006 Nielsen. Coverage based on Nielsen study.

| Grand Total | Cable TV Households | Non-cable TV Households | Total TV Households |
|-----------------------------------|---------------------|-------------------------|---------------------|
| Estimated Station Totals * | 1,985,840 | 697,920 | 2,683,760 |
| Average Weekly Circulation (2006) | 1,287,854 | 314,568 | 1,602,422 |
| Average Daily Circulation (2006) | | | 666,483 |
| Station DMA Total | Cable TV Households | Non-cable TV Households | Total TV Households |
| Estimated Station Totals * | 1,708,350 | 596,760 | 2,305,110 |
| Average Weekly Circulation (2006) | 1,211,575 | 308,879 | 1,520,454 |
| Average Daily Circulation (2006) | | | 642,714 |
| Other DMA Total | Cable TV Households | Non-cable TV Households | Total TV Households |
| Estimated Station Totals * | 277,490 | 101,160 | 378,650 |
| Average Weekly Circulation (2006) | 76,279 | 5,689 | 81,968 |
| Average Daily Circulation (2006) | | | 23,769 |

*Estimated station totals are sums of the Nielsen TV and Cable TV household estimates for each county in which the station registers viewing of more than 5% as per the Nielsen Survey Methods.

KTVU-DT
Ch. 56

Network Service: FDX.

Licensee: KTVU Partnership, 2 Jack London Square, Oakland, CA 94607.

Studio: 2 Jack London Square, Oakland, CA 94607.

Mailing Address: 2 Jack London Square, Oakland, CA 94607.

Phone: 510-834-1212. **Fax:** 510-874-0218.

E-mail: news@ktvu.com

Web Site: http://www.ktvu.com

Technical Facilities: Channel No. 56 (722-728 MHz). Authorized power: 1000-kw visual, aural. Antenna: 1421-ft above av. terrain, 673-ft. above ground, 1507-ft. above sea level.

| | | | |
|-----------|------|-----|------|
| Latitude | 37° | 45' | 19" |
| Longitude | 122° | 27' | 006" |

Note: Latitude and longitude coordinates shown are based on the North American Datum of 1927 (NAD 27) as currently required by the Mass Media Bureau of the FCC.

Ownership: KTVU Partnership (Group Owner).

Began Operation: November 18, 1998.

Represented (sales): TeleRep Inc.

Represented (engineering): Denny & Associates PC.

Personnel:

Jeff Block, Vice President & General Manager.

Greg Bitte, General Sales Manager.

Phil Adams, Local Sales Manager.

Paul Curran, Local Sales Manager.

Karen Hodges, National Sales Manager.

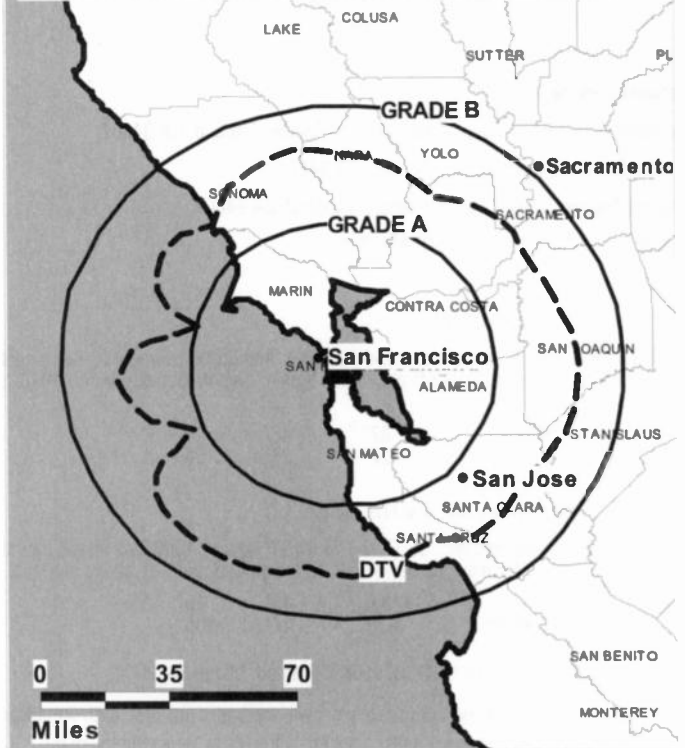
Ed Chapuis, News Director.

Don Thompson, Engineering Operations Manager.

Adina Pasto, Controller.

Caroline Chang, Program Director.

KTVU-DT BPCDT-20040312AGG GRANTED: 3/30/2004



© 2007 Warren Communications News

Alan Frischer, New Business Development Director.

Pat Macholl, Research Director.

Mary Godshall, Traffic Manager.

Rates: On request.

City of License: Oakland. **Station DMA:** San Francisco-Oakland-San Jose, CA.

Rank: 5.

Nielsen Data: Not available.

KFTR-DT

Ch. 47

Network Service: TEL.

Grantee: Telefutura Los Angeles LLC, 1999 Avenue of the Stars, Suite 3050, Los Angeles, CA 90067.

Studio: 5999 Center Dr., Los Angeles, CA 90045.

Mailing Address: 5999 Center Dr., Los Angeles, CA 90045.

Phone: 310-348-3140. **Fax:** 310-348-3143.

E-mail: jdelgado@univision.com

Web Site: <http://www.univision.net>

Technical Facilities: Channel No. 47 (668-674 MHz). Authorized power: 24-kw max. visual. Antenna: 3016-ft above av. terrain, 267-ft. above ground, 5966-ft. above sea level.

| | | | |
|-----------|------|-----|-----|
| Latitude | 34° | 13' | 37" |
| Longitude | 118° | 03' | 57" |

Requests modification of CP for change to 400-kw max. visual, 3074-ft above av. terrain, 259-ft. above ground, 5971-ft. above sea level; lat. 34° 13' 36", long. 118° 00' 35", BMPCDT-20021028ABV.

Note: Latitude and longitude coordinates shown are based on the North American Datum of 1927 (NAD 27) as currently required by the Mass Media Bureau of the FCC.

Ownership: Univision Communications Inc. (Group Owner).

Began Operation: Station operating under Special Temporary Authority at 150-kw max. visual; no on-air date

Personnel:

Jorge Delgado, President & General Manager.

Marco Dante, General Sales Manager.

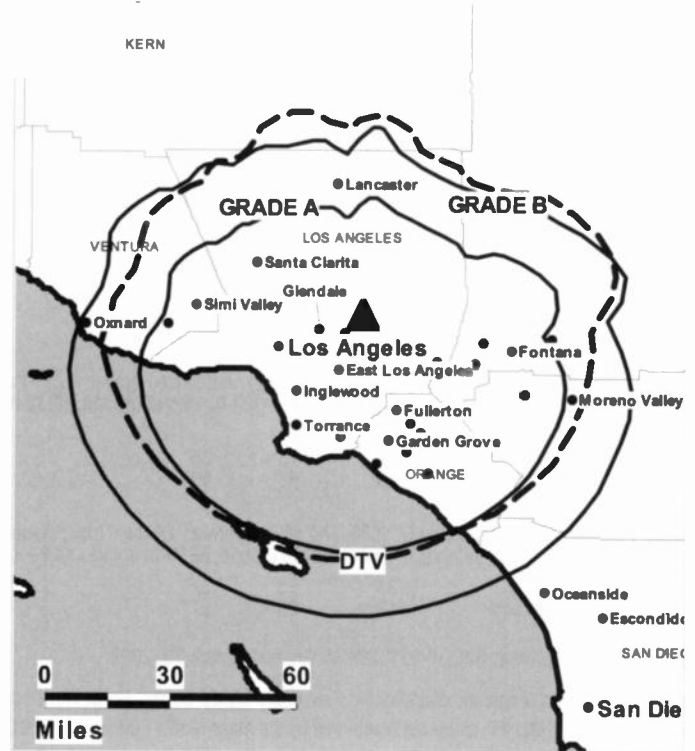
Sylvia Torres, Local Sales Manager.

Chris Homer, Chief Engineer.

Antoinette Jarr, Program Director.

Lisa DeLaPrada, Promotion Director.

KFTR-DT BPCDT-19991029AFX GRANTED: 3/30/2000



© 2007 Warren Communications News

Harry Whitman, Research Director.

Amy Rico, Traffic Manager.

City of License: Ontario. **Station DMA:** Los Angeles, CA. **Rank:** 2.

Nielsen Data: Not available.

KFTR-TV

Ch. 46

Network Service: TEL.

Licensee: Telefutera Los Angeles LLC, 1999 Avenue of the Stars, Suite 3050, Los Angeles, CA 90067.

Studio: 5999 Center Dr., Los Angeles, CA 90045.

Mailing Address: 5999 Center Dr., Los Angeles, CA 90045.

Phone: 310-348-3410. **Fax:** 310-348-3413.

E-mail: jdelgado@univision.net

Web Site: http://www.univision.net

Technical Facilities: Channel No. 46 (662-668 MHz). Authorized power: 2291-kw max. visual. Antenna: 3136-ft above av. terrain, 322-ft. above ground, 6033-ft. above sea level.

Latitude 34° 13' 36"
Longitude 118° 03' 59"

Digital Facilities: Channel No. 47 (668-674 MHz). Power: 24-kw max. visual. Antenna: 3016-ft above av. terrain, 267-ft. above ground, 5966-ft. above sea level.

Latitude 34° 13' 37"
Longitude 118° 03' 57"

FCC Digital File Number: BPCDT-991029AFX. Granted: March 30, 2000.

Note: Latitude and longitude coordinates shown are based on the North American Datum of 1927 (NAD 27) as currently required by the Mass Media Bureau of the FCC.

Ownership: Univision Communications Inc. (Group Owner).

Began Operation: July 1, 1972. Left air January 29, 1973. Resumed operation June 7, 1973; left air on unannounced date. Sale to De Rance Inc. & Santa Fe Communications approved by FCC May 25, 1982. Resumed operation April 21, 1984. Transfer of 35% to Santa Fe Communications by Richard C. Hernandez, et al., approved by FCC February 26, 1985. Sale to USA Broadcasting approved by FCC October 30, 1986. Sale to present owner by USA Broadcasting approved by FCC May 21, 2001. Sale to Broadcasting Media Partners Inc. pends.

Represented (sales): USA Broadcasting Sales.

Represented (legal): Shaw Pittman.

Personnel:

Jorge Delgado, President & General Manager.

Marco Dante, General Sales Manager.

Sylvia Torres, Local Sales Manager.

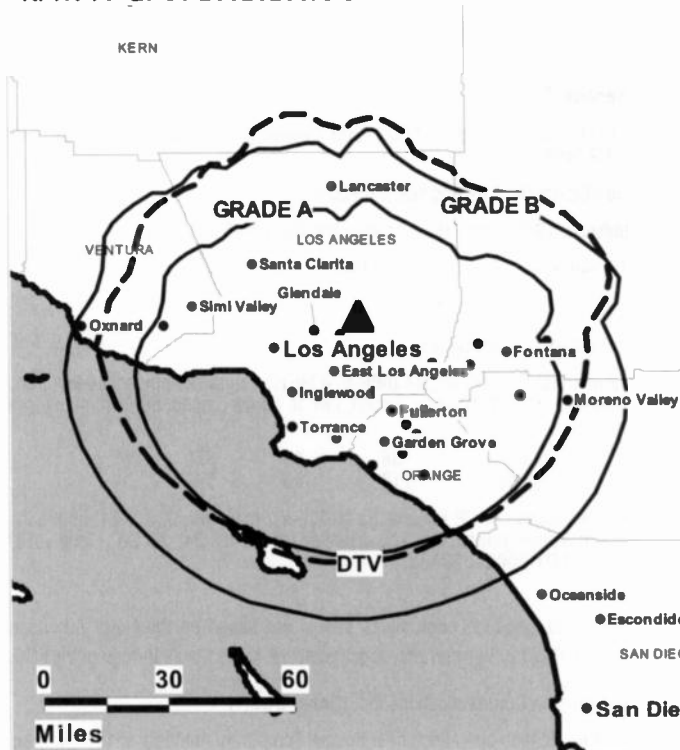
Chris Homer, Chief Engineer.

Lisa DeLaprada, Promotion Director.

Harry Whitman, Research Director.

Amy Rico, Traffic Manager.

KFTR-TV BPCT-20020205AAB GRANTED: 8/21/2003



© 2007 Warren Communications News

Rates: On request.

City of License: Ontario. **Station DMA:** Los Angeles, CA. **Rank:** 2.

Circulation © 2006 Nielsen. Coverage based on Nielsen study.

| GrandTotal | Cable TV Households | Non-cable TV Households | Total TV Households |
|-----------------------------------|---------------------|-------------------------|---------------------|
| Estimated Station Totals * | 3,076,750 | 2,418,100 | 5,494,850 |
| Average Weekly Circulation (2006) | 486,516 | 682,306 | 1,168,822 |
| Average Daily Circulation (2006) | | | 572,757 |
| Station DMA Total | Cable TV Households | Non-cable TV Households | Total TV Households |
| Estimated Station Totals * | 3,076,750 | 2,418,100 | 5,494,850 |
| Average Weekly Circulation (2006) | 486,516 | 682,306 | 1,168,822 |
| Average Daily Circulation (2006) | | | 572,757 |

*Estimated station totals are sums of the Nielsen TV and Cable TV household estimates for each county in which the station registers viewing of more than 5% as per the Nielsen Survey Methods.

KBEH
Ch. 63

Network Service: IND.

Licensee: Bela TV LLC, 14450 Commerce Way, Miami Lakes, FL 33016.

Studio: 950 Flynn Rd., Camarillo, CA 93012.

Mailing Address: 950 Flynn Rd., Suite C, Camarillo, CA 93012.

Phone: 805-388-0081; 305-863-5727. **Fax:** 305-863-5701.

E-mail: Pamela.Moran@belalc.com

Web Site: http://www.canal63.com

Technical Facilities: Channel No. 63 (764-770 MHz). Authorized power: 5000-kw max. visual, 1100-kw aural. Antenna: 1809-ft above av. terrain, 371-ft. above ground, 2682-ft. above sea level.

Latitude 34° 19' 49"
Longitude 119° 01' 24"

Transmitter: South Mountain, 3-mi. SE of Santa Paula.

Digital Facilities: Channel No. 24 (530-536 MHz). Power: 85-kw max. visual. Antenna: 1749-ft above av. terrain, 322-ft. above ground, 2631-ft. above sea level.

Latitude 34° 19' 49"
Longitude 119° 00' 24"

FCC Digital File Number: BPCDT-19991028AEN. Granted: February 15, 2002.

Note: Latitude and longitude coordinates shown are based on the North American Datum of 1927 (NAD 27) as currently required by the Mass Media Bureau of the FCC.

Multichannel TV Sound: Stereo and separate audio program.

Satellite Earth Stations: Transmitter Acrodyne; Miralite, 3.6-meter C-band; Miralite, 4.5-meter Ku-band; Miralite, 4.7-meter C-band; RCA, Miralite receivers.

Ownership: Bela TV LLC (Group Owner).

Began Operation: August 17, 1985. Sale (as KTIE) to Rikis Broadcasting by KTIE Inc. (Donald Sterling & Thome Donnelly Jr.) approved by FCC November 24, 1987. Sale to HBC Holdings approved by FCC August 16, 1991. Sale to Biltmore Broadcasting LLC by HBC Holdings approved by FCC April 29, 1998 (Television Digest, Vol. 38:2). Sale to present owner by Biltmore Broadcasting LLC approved by FCC December 11, 2003. Transfer of 40% board rights to 17-member consortium headed by Robert Behar, Pan Atlantic Bank & Trust & Latin Capital Ventures LLC approved by FCC December 8, 2004.

Represented (legal): Leibowitz & Associates PA.

Personnel:

Linette Rodriguez, Marketing & Communications Director.

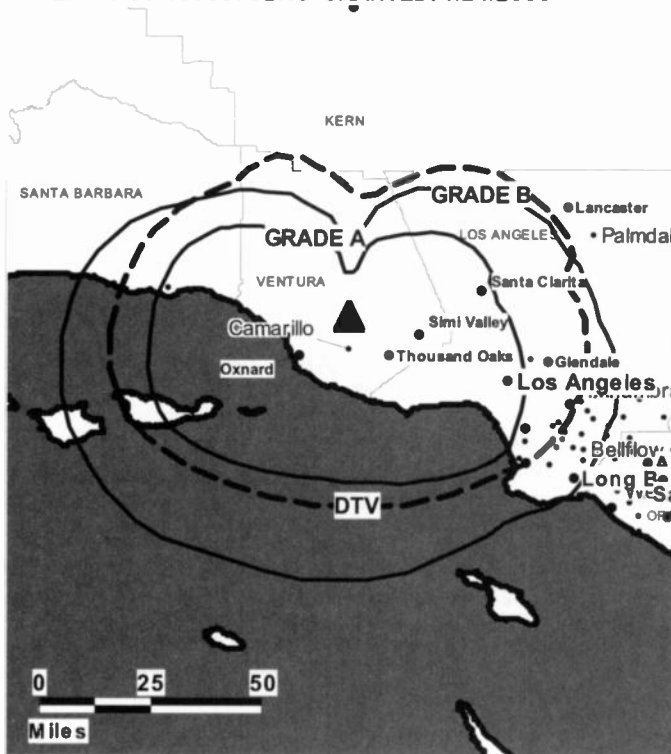
Lou Bardfield, Station Manager & Chief Engineer.

Mara Rankin, General Manager.

Peter Odio, Senior Account Executive.

Marisol Messir, Chief Financial Officer.

KBEH BPCT-19980702KG GRANTED: 1/24/2000



© 2007 Warren Communications News

Eduardo Suarez, Program Director.

Barbara Alvarez, Traffic Manager.

Highest 30 Sec. Rate: \$400.

City of License: Oxnard. **Station DMA:** Los Angeles, CA. **Rank:** 2.

Circulation © 2006 Nielsen. Coverage based on Nielsen study.

| GrandTotal | Cable TV Households | Non-cable TV Households | Total TV Households |
|-----------------------------------|---------------------|-------------------------|---------------------|
| Estimated Station Totals * | 2,463,660 | 1,512,310 | 3,975,970 |
| Average Weekly Circulation (2006) | 170,045 | 103,836 | 273,881 |
| Average Daily Circulation (2006) | | | 62,396 |
| Station DMA Total | Cable TV Households | Non-cable TV Households | Total TV Households |
| Estimated Station Totals * | 2,463,660 | 1,512,310 | 3,975,970 |
| Average Weekly Circulation (2006) | 170,045 | 103,836 | 273,881 |
| Average Daily Circulation (2006) | | | 62,396 |

*Estimated station totals are sums of the Nielsen TV and Cable TV household estimates for each county in which the station registers viewing of more than 5% as per the Nielsen Survey Methods.

KBEH-DT

Ch. 24

Network Service: IND.

Grantee: Bela TV LLC, 14450 Commerce Way, Miami Lakes, FL 33016.

Studio: 950 Flynn Rd., Camarillo, CA 93012.

Mailing Address: 950 Flynn Rd., Suite C, Camarillo, CA 93012.

Phone: 805-388-0081; 305-863-5727. **Fax:** 305-863-5701.

E-mail: Pamela.Moran@belallc.com

Web Site: http://www.canal63.com

Technical Facilities: Channel No. 24 (530-536 MHz). Authorized power: 85-kw max. visual. Antenna: 1749-ft above av. terrain, 322-ft. above ground, 2631-ft. above sea level.

| | | | |
|-----------|------|------|-----|
| Latitude | 34° | 19' | 49" |
| Longitude | 119° | 001' | 24" |

Requests modification of CP for change to 184-kw max. visual; BMPCDT-20040525AJF.

Note: Latitude and longitude coordinates shown are based on the North American Datum of 1927 (NAD 27) as currently required by the Mass Media Bureau of the FCC.

Satellite Earth Stations: Transmitter Acrodyne; Miralite, 3.6-meter C-band; Miralite, 4.5-meter Ku-band; Miralite, 4.7-meter C-band; RCA, Miralite receivers.

Ownership: Bela TV LLC (Group Owner).

Began Operation: Station operating under Special Temporary Authority at 5-kw max. visual; no on-air date

Represented (legal): Leibowitz & Associates PA.

Personnel:

Linette Rodriguez, Marketing & Communications Director.

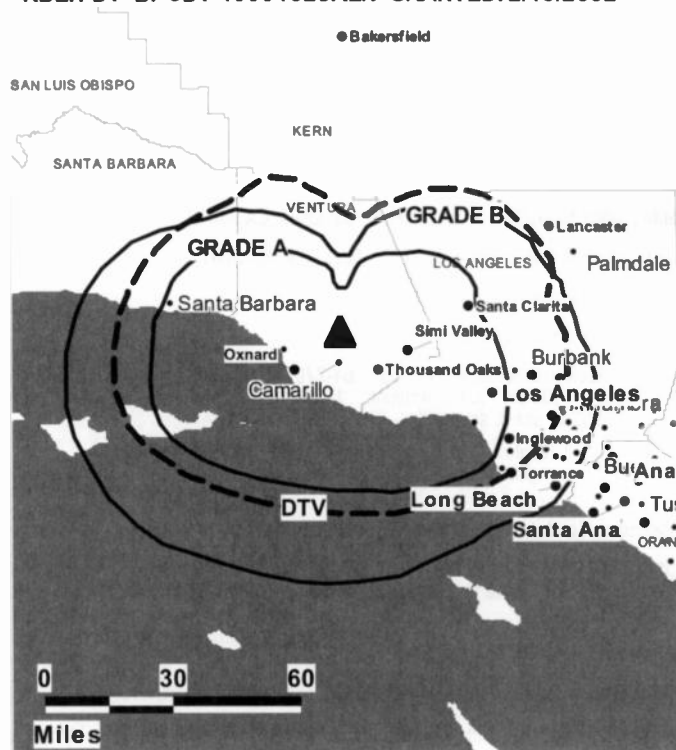
Lou Bardfield, Station Manager & Chief Engineer.

Mara Rankin, General Sales Manager.

Peter Odlo, Senior Account Executive.

Marisol Messir, Chief Financial Officer.

KBEH-DT BPCDT-19991028AEN GRANTED: 2/15/2002



© 2007 Warren Communications News

Eduardo Suarez, Program Director.

Barbara Alvarez, Traffic Manager.

City of License: Dxnard. **Station DMA:** Los Angeles, CA. **Rank:** 2.

Nielsen Data: Not available.

KESQ-DT

Ch. 52

Network Service: CW, ABC.

Grantee: Gulf-California Broadcasting Co., 42-650 Melanie Place, Palm Desert, CA 92211.

Studio: 42-650 Melanie Place, Palm Desert, CA 92211.

Mailing Address: 42-650 Melanie Place, Palm Desert, CA 92211.

Phone: 760-773-0342. **Fax:** 760-773-5107.

E-mail: ballen@kesq.com

Web Site: <http://www.kesq.com>

Technical Facilities: Channel No. 52 (698-704 MHz). Authorized power: 80-kw max. visual. Antenna: 3527-ft above av. terrain, 591-ft. above ground, 7644-ft. above sea level.

| | | | |
|-----------|------|-----|-----|
| Latitude | 33° | 38' | 55" |
| Longitude | 116° | 33' | 34" |

Requests modification of CP for change to 50-kw max. visual, 718-ft above av. terrain, 46-ft. above ground, 1601-ft. above sea level; lat. 33° 51' 58", long. 116° 26' 02", BMPCDT-20060505ACJ.

Note: Latitude and longitude coordinates shown are based on the North American Datum of 1927 (NAD 27) as currently required by the Mass Media Bureau of the FCC.

Ownership: News Press & Gazette Co. (Group Owner).

Began Operation: Station operating under Special Temporary Authority at 50-kw max. visual; no on-air date

Represented (sales): Continental Television Sales.

Personnel:

Bob Allen, Vice President & General Manager.

Barry Gorfine, General Sales Manager.

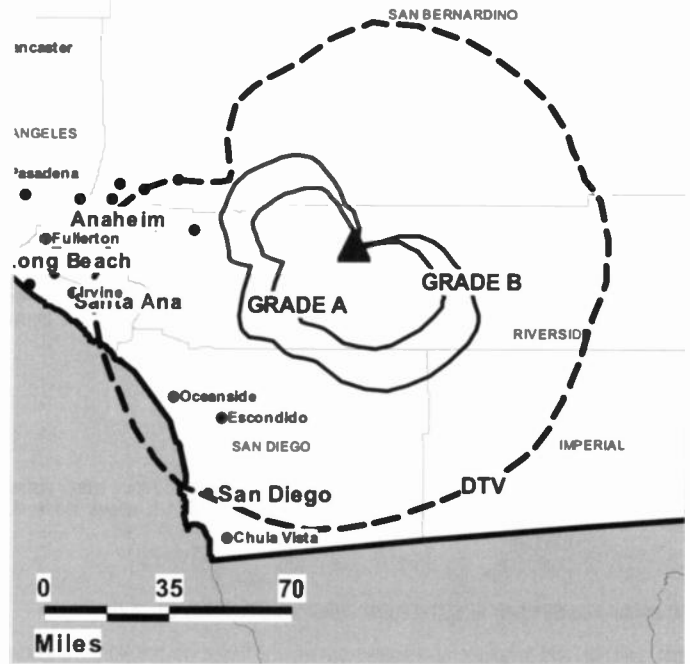
Kristy West Santiago, National Sales Manager.

Tony Balleu, News Director.

David Schwartz, Chief Engineer.

Jim Hoetger, Business Manager.

KESQ-DT BPCDT-19991029AGV GRANTED: 7/7/2004



© 2007 Warren Communications News

Ken Spaulding, Program Coordinator.

Mark Sucher, Promotion Director.

Bobby Otwell, Creative Services Director.

City of License: Palm Springs. **Station DMA:** Palm Springs, CA. **Rank:** 149.

Nielsen Data: Not available.

KESQ-TV

Ch. 42

Network Service: ABC.

Licensee: Gulf-California Broadcast Co., 42-650 Melanie Place, Palm Desert, CA 92211.

Studio: 42-650 Melanie Place, Palm Desert, CA 92211.

Mailing Address: 42-650 Melanie Place, Palm Desert, CA 92211.

Phone: 760-773-0342. **Fax:** 760-773-5107.

E-mail: ballen@kesq.com

Web Site: http://www.kesq.com

Technical Facilities: Channel No. 42 (638-644 MHz). Authorized power: 316-kw visual, aural. Antenna: 745-ft above av. terrain, 72-ft. above ground, 1627-ft. above sea level.

| | | | |
|-----------|------|-----|-----|
| Latitude | 33° | 51' | 58" |
| Longitude | 116° | 26' | 02" |

Transmitter: Edom Hill.

Digital Facilities: Channel No. 52 (698-704 MHz). Power: 80-kw max. visual. Antenna: 3527-ft above av. terrain, 591-ft. above ground, 7644-ft. above sea level.

| | | | |
|-----------|------|-----|-----|
| Latitude | 33° | 38' | 55" |
| Longitude | 116° | 33' | 34" |

FCC Digital File Number: BPCDT-19991029AGV. Granted: July 07, 2004.

Note: Latitude and longitude coordinates shown are based on the North American Datum of 1927 (NAD 27) as currently required by the Mass Media Bureau of the FCC.

Satellite Earth Station: Scientific-Atlanta, 7-meter; California Amplifier receivers.

News Services: ABC NewsOne, AP.

Ownership: News Press & Gazette Co. (Group Owner).

Began Operation: October 5, 1968. Transfer of control to Esquire from receivers in bankruptcy approved by FCC June 30, 1978. Sale to Gulf Broadcast approved by FCC July 27, 1984. Sale to EGF Broadcasting Group approved by FCC August 23, 1985. Sale to present owner by EGF Broadcasting Group approved by FCC March 12, 1996.

Represented (sales): Continental Television Sales.

Represented (legal): Dow, Lohnes & Albertson PLLC.

Personnel:

Bob Allen, Vice President & General Manager.

Barry Gorfine, General Sales Manager.

Kristy West Santiago, National Sales Manager.

Tony Balleu, News Director.

David Schwartz, Chief Engineer.

Jim Hoetger, Business Manager.

Ken Spaulding, Program Coordinator.

KESQ-TV BPCT-20041014ADD GRANTED: 5/20/2005



© 2007 Warren Communications News

Mark Sucher, Promotion Director.

Bobby Otwell, Creative Services Director.

Highest 30 Sec. Rate: \$750.

City of License: Palm Springs. **Station DMA:** Palm Springs, CA. **Rank:** 149.

Circulation © 2006 Nielsen. Coverage based on Nielsen study.

| GrandTotal | Cable TV Households | Non-cable TV Households | Total TV Households |
|-----------------------------------|------------------------|----------------------------|------------------------|
| Estimated Station Totals * | 120,120 | 22,610 | 142,730 |
| Average Weekly Circulation (2006) | 75,676 | 4,432 | 80,108 |
| Average Daily Circulation (2006) | | | 42,248 |

| Station DMA Total | Cable TV Households | Non-cable TV Households | Total TV Households |
|-----------------------------------|------------------------|----------------------------|------------------------|
| Estimated Station Totals * | 120,120 | 22,610 | 142,730 |
| Average Weekly Circulation (2006) | 75,676 | 4,432 | 80,108 |
| Average Daily Circulation (2006) | | | 42,248 |

*Estimated station totals are sums of the Nielsen TV and Cable TV household estimates for each county in which the station registers viewing of more than 5% as per the Nielsen Survey Methods.

KMIR-DT

Ch. 46

Network Service: NBC.

Licensee: Journal Broadcast Corp., 3355 S. Valley View Blvd., Las Vegas, NV 89102.

Studio: 72920 Park View Dr., Palm Desert, CA 92260.

Mailing Address: 72920 Park View Dr., Palm Desert, CA 92260.

Phone: 760-568-3636; 414-332-9611. **Fax:** 760-568-1176.

E-mail: news@kmir6.com

Web Site: http://www.kmir6.com

Technical Facilities: Channel No. 46 (662-668 MHz). Authorized power: 12-kw max. visual. Antenna: 699-ft above av. terrain, 127-ft. above ground, 1702-ft. above sea level.

| | | | |
|-----------|------|-----|-----|
| Latitude | 33° | 52' | 00" |
| Longitude | 116° | 25' | 56" |

Note: Latitude and longitude coordinates shown are based on the North American Datum of 1927 (NAD 27) as currently required by the Mass Media Bureau of the FCC.

News Services: CNN Newsource, NBC News Channel.

Ownership: Journal Communications Inc. (Group Owner).

Began Operation: June 30, 2002. High Definition.

Personnel:

Guyanne Taylor, Vice President & General Manager.

Robert Ruderman, General Sales Manager.

Scott Johnson, Local Sales Manager.

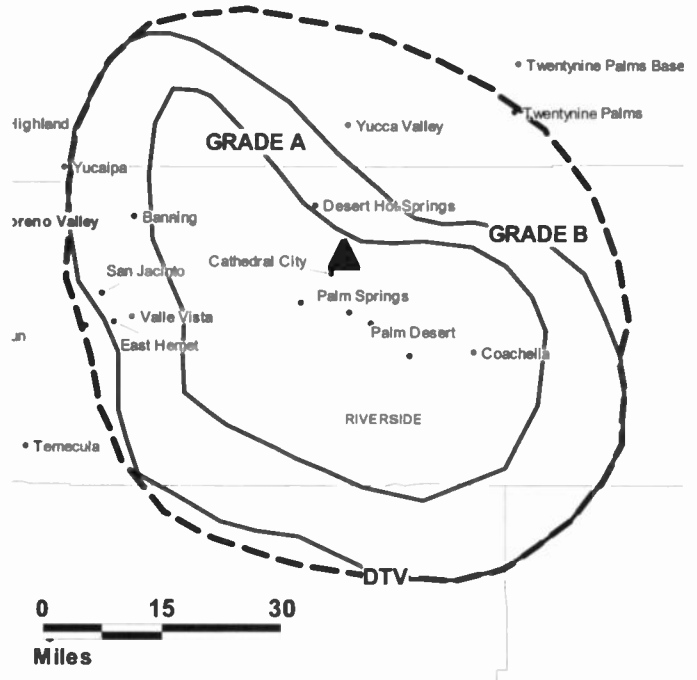
David Vanderploeg, News Director.

Joe Pandolfo, Chief Engineer.

Susan Truesdale, Business Manager.

Mayra Mancilla, Program Coordinator & Traffic Manager.

KMIR-DT BPCDT-19991029AFZ GRANTED: 4/17/2001



© 2007 Warren Communications News

Manny Delarosa, Marketing & Creative Services Director.

City of License: Palm Springs. **Station DMA:** Palm Springs, CA. **Rank:** 149.

Nielsen Data: Not available.

KMIR-TV
Ch. 36

Network Service: NBC.

Licensee: Jounal Broadcast Corp., 3355 S. Valley View Blvd., Las Vegas, NV 89102.

Studio: 72920 Park View Dr., Palm Desert, CA 92260.

Mailing Address: 72920 Park View Dr., Palm Desert, CA 92260.

Phone: 760-568-3636. **Fax:** 760-568-1176.

E-mail: news@kmir6.com

Web Site: http://www.kmir6.com

Technical Facilities: Channel No. 36 (602-608 MHz). Authorized power: 490-kw max. visual. Antenna: 679-ft above av. terrain, 102-ft. above ground, 1676-ft. above sea level.

Latitude 33° 52' 00"
Longitude 116° 25' 56"

Transmitter: 7-mi. ENE of center of Palm Springs.

Digital Facilities: Channel No. 46 (662-668 MHz). Power: 12-kw max. visual. Antenna: 699-ft above av. terrain, 127-ft. above ground, 1702-ft. above sea level.

Latitude 33° 52' 00"
Longitude 116° 25' 56"

FCC Digital File Number: BPCDT-19991029AFZ. Granted: April 17, 2001.

Note: Latitude and longitude coordinates shown are based on the North American Datum of 1927 (NAD 27) as currently required by the Mass Media Bureau of the FCC.

Multichannel TV Sound: Stereo only.

Satellite Earth Stations: Transmitter Townsend; Harris, 7-meter Ku-band; DH Satellite, 3.7-meter KC-band; Harris, 4.5-meter Ku-band.

News Services: AP, NBC News Channel, CNN Newsource.

Ownership: Jounal Communications Inc. (Group Owner).

Began Operation: October 26, 1968.

Represented (sales): Petry Television Inc.

Personnel:

Guyanne Taylor, Vice President & General Manager.

Robert Ruderman, General Sales Manager.

Scott Johnson, Local Sales Manager.

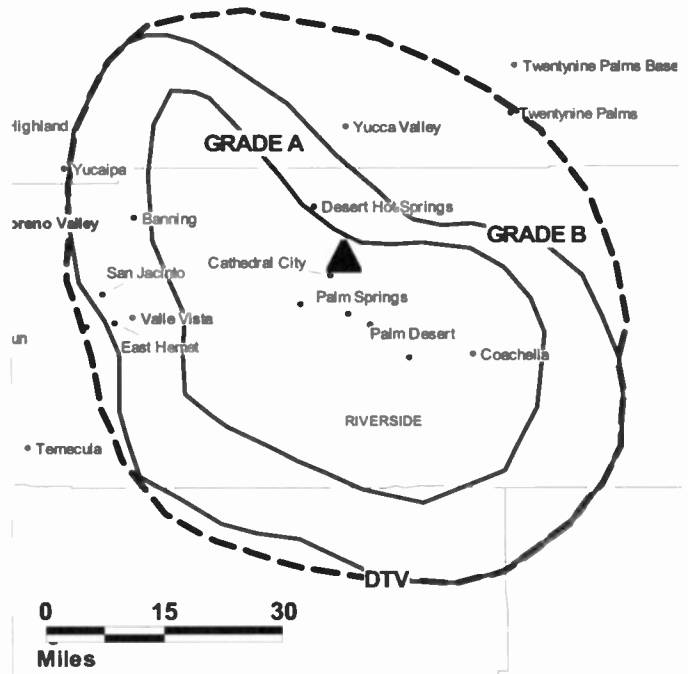
David Vanderploeg, News Director.

Joe Pandolfo, Chief Engineer.

Susan Truesdale, Business Manager.

Mayra Mancilla, Program Coordinator & Traffic Manager.

KMIR-TV BPCT-19901012KF GRANTED: 11/9/1990



© 2007 Warren Communications News

Manny Delarosa, Marketing & Creative Services Director.

Rates: On request.

City of License: Palm Springs. **Station DMA:** Palm Springs, CA. **Rank:** 149.

Circulation © 2006 Nielsen. Coverage based on Nielsen study.

| GrandTotal | Cable TV Households | Non-cable TV Households | Total TV Households |
|-----------------------------------|---------------------|-------------------------|---------------------|
| Estimated Station Totals * | 120,120 | 22,610 | 142,730 |
| Average Weekly Circulation (2006) | 64,264 | 4,839 | 69,103 |
| Average Daily Circulation (2006) | | | 33,684 |

| Station DMA Total | Cable TV Households | Non-cable TV Households | Total TV Households |
|-----------------------------------|---------------------|-------------------------|---------------------|
| Estimated Station Totals * | 120,120 | 22,610 | 142,730 |
| Average Weekly Circulation (2006) | 64,264 | 4,839 | 69,103 |
| Average Daily Circulation (2006) | | | 33,684 |

*Estimated station totals are sums of the Nielsen TV and Cable TV household estimates for each county in which the station registers viewing of more than 5% as per the Nielsen Survey Methods.

KCVU
Ch. 30

Network Service: FOX.

Licensee: Sainte Partners II LP, Box 4159, Modesto, CA 95352-4159.

Studio: 300 Main St., Chico, CA 95928.

Mailing Address: 300 Main St., Chico, CA 95928.

Phone: 530-893-1234. **Fax:** 530-893-1266.

Web Site: <http://www.fox30.com>

Technical Facilities: Channel No. 30 (566-572 MHz). Authorized power: 2510-kw max. visual. Antenna: 1444-ft above av. terrain, 377-ft. above ground, 3917-ft. above sea level.

Latitude 39° 57' 45"
Longitude 121° 42' 40"

Transmitter: W side of Cohasset Rd., 1.1-mi. NE of Junction Vilas Rd., 20-mi. NE of Chico.

Digital Facilities: Channel No. 20 (506-512 MHz). Power: 661-kw max. visual. Antenna: 1470-ft above av. terrain, 387-ft. above ground, 3966-ft. above sea level.

Latitude 39° 57' 50"
Longitude 121° 42' 38"

FCC Digital File Number: BPCDT-19990908AAW. Granted: April 23, 2002.

Note: Latitude and longitude coordinates shown are based on the North American Datum of 1927 (NAD 27) as currently required by the Mass Media Bureau of the FCC.

Ownership: Sainte Partners II LP (Group Owner).

Began Operation: November 14, 1990.

Represented (sales): Blair Television.

Represented (legal): Fletcher, Heald & Hildreth PLC.

Represented (engineering): Cecil Lynch.

Personnel:

Doug Holroyd, Vice President, General Manager & General Sales Manager.

Bert Westhoff, National Sales Manager.

Ken Rice, Chief Engineer.

Patti Bittrolff, Business Manager & Research Director.

Betsy Brewer, Promotion & Creative Services Director.

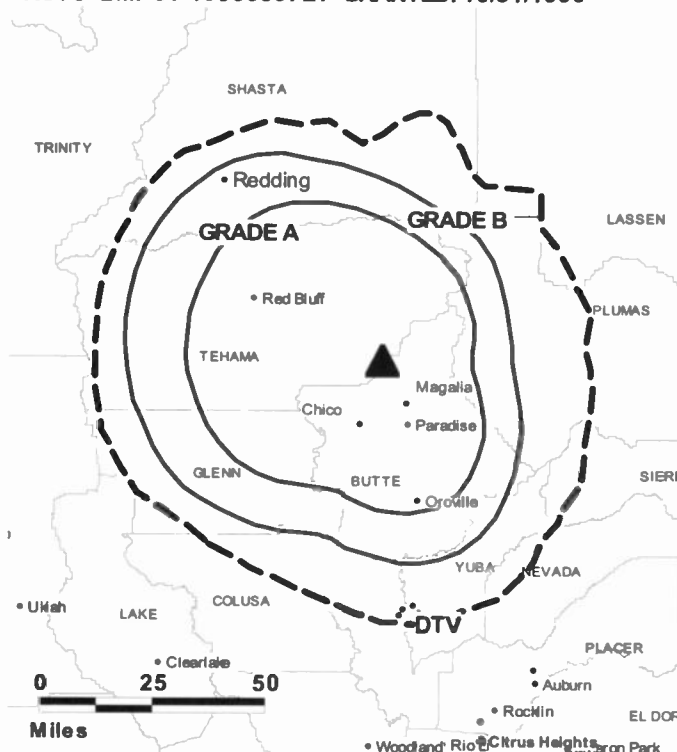
Richard Grey, Production Director.

Paula Murphy, Traffic Manager & Office Manager.

Highest 30 Sec. Rate: \$800.

City of License: Paradise. **Station DMA:** Chico-Redding, CA. **Rank:** 130.

KCVU BMPCT-19900807LT GRANTED: 10/31/1990



© 2007 Warren Communications News

Circulation © 2006 Nielsen. Coverage based on Nielsen study.

| GrandTotal | Cable TV Households | Non-cable TV Households | Total TV Households |
|-----------------------------------|------------------------|----------------------------|------------------------|
| Estimated Station Totals * | 83,820 | 127,840 | 211,660 |
| Average Weekly Circulation (2006) | 41,713 | 51,301 | 93,014 |
| Average Daily Circulation (2006) | | | 34,902 |
| Station OMA Total | Cable TV Households | Non-cable TV Households | Total TV Households |
| Estimated Station Totals * | 81,500 | 107,550 | 189,050 |
| Average Weekly Circulation (2006) | 41,288 | 49,419 | 90,707 |
| Average Daily Circulation (2006) | | | 33,754 |
| Other OMA Total | Cable TV Households | Non-cable TV Households | Total TV Households |
| Estimated Station Totals * | 2,320 | 20,290 | 22,610 |
| Average Weekly Circulation (2006) | 425 | 1,882 | 2,307 |
| Average Daily Circulation (2006) | | | 1,148 |

*Estimated station totals are sums of the Nielsen TV and Cable TV household estimates for each county in which the station registers viewing of more than 5% as per the Nielsen Survey Methods.

KCVU-DT

Ch. 20

Network Service: FOX.

Grantee: Sainte Partners II LP, Box 4159, Modesto, CA 95352.

Studio: 300 Main St., Chico, CA 95928.

Mailing Address: 300 Main St., Chico, CA 95928.

Phone: 530-893-1234. **Fax:** 530-893-1266.

Web Site: <http://www.fox30.com>

Technical Facilities: Channel No. 20 (506-512 MHz). Authorized power: 661-kw max. visual. Antenna: 1470-ft above av. terrain, 387-ft. above ground, 3966-ft. above sea level.

| | | | |
|-----------|------|-----|-----|
| Latitude | 39° | 57' | 50" |
| Longitude | 121° | 42' | 38" |

Requests modification of CP for change to 100-kw max. visual, 1473-ft above av. terrain, 390-ft. above ground, 3970-ft. above sea level; lat. 39° 57' 49", long. 121° 42' 38", BMPCDT-20051220AIZ.

Note: Latitude and longitude coordinates shown are based on the North American Datum of 1927 (NAD 27) as currently required by the Mass Media Bureau of the FCC.

Multichannel TV Sound: Stereo only.

News Service: Fox News Edge.

Ownership: Sainte Partners II LP (Group Owner).

Began Operation: Station operating under Special Temporary Authority at 4-kw max. visual; no on-air date

Represented (sales): Millennium Sales & Marketing.

Personnel:

Doug Holroyd, Vice President, General Manager & General Sales Manager.

Bert Westhoff, National Sales Manager.

Ken Rice, Chief Engineer.

Patti Bittroff, Business Manager & Research Director.

KCVU-DT BPCDT-19990908AAW GRANTED: 4/23/2002



Betsy Brewer, Promotion & Creative Services Coordinator.

Richard Grey, Production Manager.

Paula Murphy, Traffic Manager & Office Manager.

City of License: Paradise. **Station DMA:** Chico-Redding, CA. **Rank:** 130.

Nielsen Data: Not available.

**KTFF-DT
Ch. 48**

Network Service: TEL.

Licensee: Telefutura Fresno LLC, 1999 Avenue of the Stars, Suite 3050, Los Angeles, CA 90067.

Studio: 6715 N. Palm Ave., Suite 201, Fresno, CA 93704.

Mailing Address: 6715 N. Palm Ave., Suite 201, Fresno, CA 93704.

Phone: 559-439-6100. **Fax:** 559-439-5950.

Technical Facilities: Channel No. 48 (674-680 MHz). Authorized power: 197-kw max. visual. Antenna: 2638-ft above av. terrain, 69-ft. above ground, 5846-ft. above sea level.

| | | | |
|-----------|------|-----|-----|
| Latitude | 36° | 17' | 14" |
| Longitude | 118° | 50' | 17" |

Transmitter: Approx. 1.3-mi. W of intersection of County Rte. 276 & Forest 19S36, near Milo.

Note: Latitude and longitude coordinates shown are based on the North American Datum of 1927 (NAD 27) as currently required by the Mass Media Bureau of the FCC.

Ownership: Univision Communications Inc. (Group Owner).

Began Operation: Station operating; no on-air date.

Represented (legal): Shaw Pittman.

Personnel:

Maria Gutierrez, General Manager.

Jose Elgorriaga, General Sales Manager.

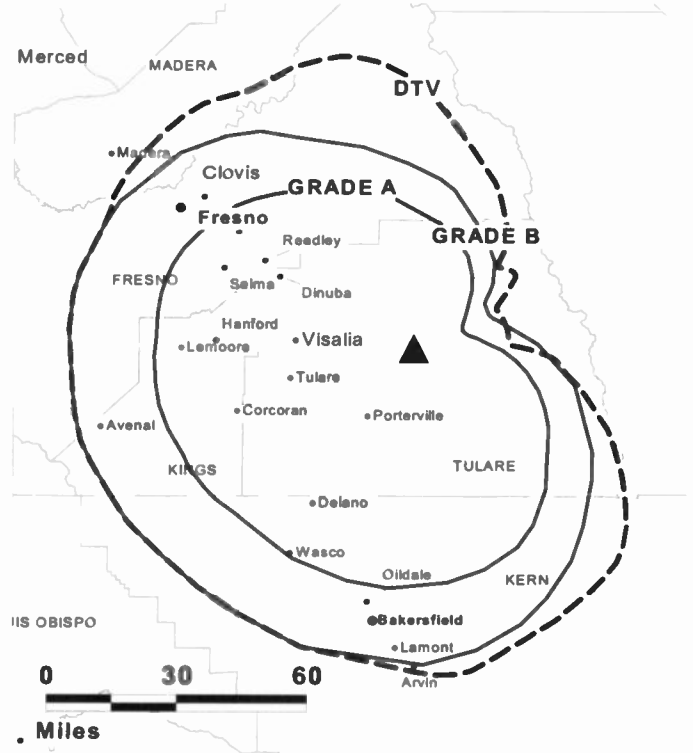
Darrell Jennings, Local Sales Manager.

Veronica Florez, National Sales Manager.

Brett Covish, Chief Engineer.

Jesus Martin, Business Manager.

KTFF-DT BPCDT-2000127ABG GRANTED: 1/24/2002



Kyra Robinson, Traffic Manager.

City of License: Porterville. **Station DMA:** Fresno-Visalia, CA. **Rank:** 55.

Nielsen Data: Not available.

KTFF-TV
Ch. 61

Network Service: TEL.

Licensee: Telefutura Fresno LLC, 1999 Avenue of the Stars, Suite 3050, Los Angeles, CA 90067.

Studio: 6715 N. Palm Ave., Suite 201, Fresno, CA 93704.

Mailing Address: 6715 N. Palm Ave., Suite 201, Fresno, CA 93704.

Phone: 559-439-6100. **Fax:** 559-439-5950.

Technical Facilities: Channel No. 61 (752-758 MHz). Authorized power: 2400-kw max. visual. Antenna: 2671-ft above av. terrain, 102-ft. above ground, 5820-ft. above sea level.

Latitude 36° 17' 14"
Longitude 118° 50' 17"

Digital Facilities: Channel No. 48 (674-680 MHz). Power: 197-kw max. visual. Antenna: 2638-ft above av. terrain, 69-ft. above ground, 5846-ft. above sea level.

Latitude 36° 17' 14"
Longitude 118° 50' 17"

FCC Digital File Number: BMPCDT-20001227ABG. Granted: January 24, 2002.

Note: Latitude and longitude coordinates shown are based on the North American Datum of 1927 (NAD 27) as currently required by the Mass Media Bureau of the FCC.

Ownership: Univision Communications Inc. (Group Owner).

Began Operation: May 6, 1992. Sale to Broadcasting Media Partners Inc. pends. Sale to present owner by Paxson Communications Corp. approved by the FCC February 7, 2003. Sale to Paxson Communications Corp. by Kralowec Children's Family Trust approved by FCC November 25, 1997. Pro forma assignment to Kralowec Children's Family Trust from Arthur C. Kralowec approved by FCC August 19, 1991.

Represented (legal): Shaw Pittman.

Represented (sales): Roslin Television Sales.

Represented (engineering): Cavell, Mertz & Davis Inc.

Personnel:

Maria Gutierrez, General Manager.

Jose Elgorriaga, General Sales Manager.

Darrell Jennings, Local Sales Manager.

Veronica Florez, National Sales Manager.

Brett Covish, Chief Engineer.

Jesus Martin, Business Manager.

Kyra Robinson, Traffic Manager.

Rates: On request.

KTFF-TV BMPCT-20010105AAX GRANTED: 6/14/2002



© 2007 Warren Communications News

City of License: Porterville. **Station DMA:** Fresno-Visalia, CA. **Rank:** 55.

Circulation © 2006 Nielsen. Coverage based on Nielsen study.

| GrandTotal | Cable TV Households | Non-cable TV Households | Total TV Households |
|-----------------------------------|---------------------|-------------------------|---------------------|
| Estimated Station Totals * | 202,670 | 225,100 | 427,770 |
| Average Weekly Circulation (2006) | 17,018 | 21,291 | 38,309 |
| Average Daily Circulation (2006) | | | 19,717 |

| Station DMA Total | Cable TV Households | Non-cable TV Households | Total TV Households |
|-----------------------------------|---------------------|-------------------------|---------------------|
| Estimated Station Totals * | 202,670 | 225,100 | 427,770 |
| Average Weekly Circulation (2006) | 17,018 | 21,291 | 38,309 |
| Average Daily Circulation (2006) | | | 19,717 |

*Estimated station totals are sums of the Nielsen TV and Cable TV household estimates for each county in which the station registers viewing of more than 5% as per the Nielsen Survey Methods.

California — Rancho Palos Verdes

**KXLA
Ch. 44**

Network Service: IND.

Licensee: Rancho Palos Verdes Broadcasters Inc., 1299 Pennsylvania Ave. NW, Suite 960E, Washington, DC 20004.

Studio: 2323 Corinth Ave., West Los Angeles, CA 90064.

Mailing Address: 2323 Corinth Ave., West Los Angeles, CA 90064.

Phone: 310-478-0055. **Fax:** 310-478-8070.

E-mail: info@kxlatv.com

Web Site: http://www.kxlatv.com

Technical Facilities: Channel No. 44 (650-656 MHz). Authorized power: 2340-kw max. visual. Antenna: 3123-ft above av. terrain, 324-ft. above ground, 6033-ft. above sea level.

Latitude 34° 13' 35.3"
Longitude 118° 03' 57.7"

Holds CP for change to 2354-kw max. visual, 3113-ft above av. terrain, 322-ft. above ground, 6030-ft. above sea level; lat. 34° 13' 35.30", long. 118° 003' 57.70", BMPCT-20031128AAV.

Digital Facilities: Channel No. 51 (692-698 MHz). Power: 1000-kw max. visual, aural. Antenna: 3074-ft above av. terrain, 283-ft. above ground, 5991-ft. above sea level.

Latitude 34° 13' 35.3"
Longitude 118° 03' 57.7"

FCC Digital File Number: BPCDT-19991101AIZ. **Granted:** August 16, 2004.

Note: Latitude and longitude coordinates shown are based on the North American Datum of 1927 (NAD 27) as currently required by the Mass Media Bureau of the FCC.

Ownership: Rancho Palos Verde Broadcasters Inc. (Group Owner).

Represented (legal): Thompson, Hine & Flory LLP.

Represented (engineering): Silliman & Silliman.

Personnel:

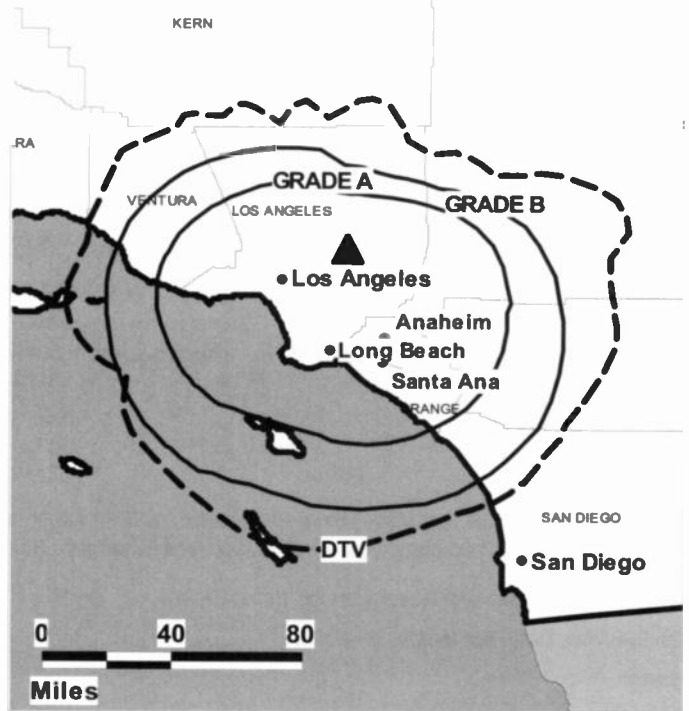
Ronald Ulloa, General Manager.

Ken Brown, Chief Engineer.

Evonne Jimenez, Program & Traffic Manager.

City of License: Rancho Palos Verdes. **Station DMA:** Los Angeles, CA. **Rank:** 2.

KXLA BMPCT-20031128AAV GRANTED: 12/23/2003



© 2007 Warren Communications News

Circulation © 2006 Nielsen. Coverage based on Nielsen study.

| GrandTotal | Cable TV Households | Non-cable TV Households | Total TV Households |
|-----------------------------------|------------------------|----------------------------|------------------------|
| Estimated Station Totals * | 613,090 | 352,810 | 965,900 |
| Average Weekly Circulation (2006) | 34,946 | 28,225 | 63,171 |
| Average Daily Circulation (2006) | | | 29,943 |

| Station DMA Total | Cable TV Households | Non-cable TV Households | Total TV Households |
|-----------------------------------|------------------------|----------------------------|------------------------|
| Estimated Station Totals * | 613,090 | 352,810 | 965,900 |
| Average Weekly Circulation (2006) | 34,946 | 28,225 | 63,171 |
| Average Daily Circulation (2006) | | | 29,943 |

*Estimated station totals are sums of the Nielsen TV and Cable TV household estimates for each county in which the station registers viewing of more than 5% as per the Nielsen Survey Methods.

KXLA-DT
Ch. 51

Network Service: IND.

Licensee: Rancho Palos Verdes Broadcasters Inc., 15945 Miami Way, Pacific Palisades, CA 90272.

Studio: 2323 Corinth Ave., West Los Angeles, CA 90064.

Mailing Address: 2323 Corinth Ave., West Los Angeles, CA 90064.

Phone: 310-478-0055. **Fax:** 310-478-8070.

E-mail: info@kxlatv.com

Web Site: http://www.kxdatv.com

Technical Facilities: Channel No. 51 (692-698 MHz). Authorized power: 1000-kw max. visual, aural. Antenna: 3074-ft above av. terrain, 283-ft. above ground, 5991-ft. above sea level.

| | | | |
|-----------|------|-----|-------|
| Latitude | 34° | 13' | 35.3" |
| Longitude | 118° | 03' | 57.7" |

Note: Latitude and longitude coordinates shown are based on the North American Datum of 1927 (NAD 27) as currently required by the Mass Media Bureau of the FCC.

Ownership: Rancho Palos Verde Broadcasters Inc. (Group Owner).

Began Operation: Station operating; no on-air date

Personnel:

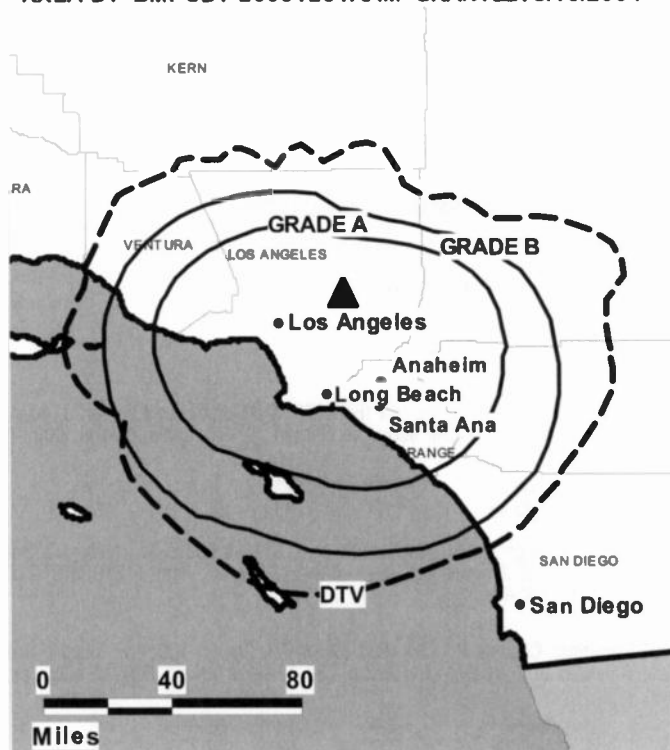
Ronald Ulloa, General Manager.

Ken Brown, Chief Engineer.

Evonne Jimenez, Program & Traffic Manager.

City of License: Rancho Palos Verdes. **Station DMA:** Los Angeles, CA. **Rank:** 2.

KXLA-DT BMPCDT-20031231AAM GRANTED: 8/16/2004



© 2007 Warren Communications News

Nielsen Data: Not available.

KRCR-DT

Ch. 34

Network Service: ABC.

Grantee: BlueStone License Holdings Inc., 8802 Shannon Way, Wichita, KS 67206.

Studio: 755 Auditorium Dr., Redding, CA 96001.

Mailing Address: 755 Auditorium Dr., Redding, CA 96001.

Phone: 530-243-7777. **Fax:** 530-243-0217.

E-mail: krcrtv@awwwsome.com

Web Site: <http://www.krcrtv.com>

Technical Facilities: Channel No. 34 (590-596 MHz). Authorized power: 105.9-kw max. visual, aural. Antenna: 3612-ft above av. terrain, 92-ft. above ground, 6299-ft. above sea level.

| | | | |
|-----------|------|-----|-----|
| Latitude | 40° | 36' | 10" |
| Longitude | 122° | 39' | 00" |

Note: Latitude and longitude coordinates shown are based on the North American Datum of 1927 (NAD 27) as currently required by the Mass Media Bureau of the FCC.

Ownership: BlueStone TV Holdings Inc. (Group Owner).

Began Operation: Station operating under Special Temporary Authority at 26-kw max. visual; no on-air date

Represented (legal): Hogan & Hartson LLP.

Represented (sales): Petry Television Inc.

Personnel:

Sarah Smith, Vice President & General Manager.

Dennis Siewert, General Sales Manager.

Gary Gunter, News Director.

Jeff Knot, Chief Engineer.

Debra Beaver, Business Manager.

Oebble Burk, Program Director.

Bart Hawkins, Promotion Director.

KRCR-DT BMPCDT-20060705AAF GRANTED: 7/28/2006



© 2007 Warren Communications News

Stan Bergren, Production Manager.

Juanita Ramos, Creative Services Director.

Kim Lewis, Traffic Manager.

City of License: Redding. Station DMA: Chico-Redding, CA. Rank: 130.

Nielsen Data: Not available.

KRCR-TV
Ch. 7

Network Service: ABC.

Licensee: BlueStone License Holdings Inc., 8802 Shannon Way, Wichita, KS 67206.

Studio: 755 Auditorium Dr., Redding, CA 96001.

Sales Office: 3416-B Silverbell Rd., Chico, CA 95973.

Mailing Address: 755 Auditorium Dr., Redding, CA 96001.

Phone: 530-243-7777. **Fax:** 530-243-0217.

E-mail: krctv@awwwsome.com

Web Site: http://www.krctv.com

Technical Facilities: Channel No. 7 (174-180 MHz). Authorized power: 115-kw visual, 22.4-kw aural. Antenna: 3620-ft above av. terrain, 126-ft. above ground, 6335-ft. above sea level.

Latitude 40° 36' 10"
Longitude 122° 39' 00"

Transmitter: Shasta-Bally, 13-mi. W of Redding.

Digital Facilities: Channel No. 34 (590-596 MHz). Power: 105.9-kw max. visual, aural. Antenna: 3612-ft above av. terrain, 92-ft. above ground, 6299-ft. above sea level.

Latitude 40° 36' 10"
Longitude 122° 39' 00"

FCC Digital File Number: BPCDT-20010201AAB. Granted: July 28, 2006.

Note: Latitude and longitude coordinates shown are based on the North American Datum of 1927 (NAD 27) as currently required by the Mass Media Bureau of the FCC.

Multichannel TV Sound: Stereo only.

Satellite Earth Stations: Transmitter Larcen; Andrew, 7.3-meter C-band; AFC, 3.6-meter Ku-band; Paracclipse, 3.7-meter C-band; Paracclipse, 4.8-meter C-band; Scientific-Atlanta, M/A-Corn, Avantek receivers.

News Services: AP, Capitol News Service.

Ownership: BlueStone TV Holdings Inc. (Group Owner).

Began Operation: August 1, 1956. Sale to present owner by Lamco Communications Inc. approved by FCC April 29, 2004. Sale to Lamco Communications Inc. by California-Dregon Broadcasting approved by FCC May 26, 1995 (Television Digest, Vol. 35:7, 23). Acquisition of positive control by California-Dregon Broadcasting approved by FCC February 9, 1968. Previous sale to Sacramento Valley TV Inc. by George C. Fleharty, Carl R. McConnell & associates approved by FCC June 5, 1963 (Vol. 3:11, 23).

Represented (sales): Petry Television Inc.

Represented (legal): Hogan & Hartson LLP.

Personnel:

Sarah Smith, Vice President & General Manager.

Dennis Siewert, General Sales Manager.

Gary Gunter, News Director.

Jeff Knott, Chief Engineer.

Debra Beaver, Business Manager.

Debbie Burk, Program Director.

Bart Hawkins, Promotion Director.

KRCR-TV BMPCT-4100 GRANTED: 8/22/1956



© 2007 Warren Communications News

Stan Bergren, Production Manager.

Juanita Ramos, Creative Services Manager.

Kim Lewis, Traffic Manager.

Rates: On request.

City of License: Redding. **Station DMA:** Chico-Redding, CA. **Rank:** 130.

Circulation © 2006 Nielsen. Coverage based on Nielsen study.

| GrandTotal | Cable TV Households | Non-cable TV Households | Total TV Households |
|-----------------------------------|---------------------|-------------------------|---------------------|
| Estimated Station Totals * | 95,590 | 107,550 | 203,140 |
| Average Weekly Circulation (2006) | 59,103 | 58,848 | 117,951 |
| Average Daily Circulation (2006) | | | 54,657 |
| Station DMA Total | Cable TV Households | Non-cable TV Households | Total TV Households |
| Estimated Station Totals * | 83,640 | 107,550 | 191,190 |
| Average Weekly Circulation (2006) | 53,129 | 58,848 | 111,977 |
| Average Daily Circulation (2006) | | | 53,600 |
| Other DMA Total | Cable TV Households | Non-cable TV Households | Total TV Households |
| Estimated Station Totals * | 11,950 | 0 | 11,950 |
| Average Weekly Circulation (2006) | 5,974 | 0 | 5,974 |
| Average Daily Circulation (2006) | | | 1,057 |

*Estimated station totals are sums of the Nielsen TV and Cable TV household estimates for each county in which the station registers viewing of more than 5% as per the Nielsen Survey Methods.

KRCA
Ch. 62

Network Service: IND.

Licensee: KRCA License Corp., 1845 Empire Ave., Burbank, CA 91504.

Studio: 1813 Victory Place, Burbank, CA 91504.

Mailing Address: 1813 Victory Place, Burbank, CA 91504.

Phone: 818-563-5722; 909-682-5722. **Fax:** 818-728-5678.

Technical Facilities: Channel No. 62 (758-764 MHz). Authorized power: 2630-kw max. visual. Antenna: 2936-ft above av. terrain, 138-ft. above ground, 6460-ft. above sea level.

Latitude 34° 12' 50"
Longitude 118° 03' 40"

Digital Facilities: Channel No. 68 (794-800 MHz). Power: 500-kw max. visual, aural. Antenna: 2976-ft above av. terrain, 177-ft. above ground, 5607-ft. above sea level.

Latitude 34° 12' 48"
Longitude 118° 03' 41"

FCC Digital File Number: BMPCDT-20000501AFR. Granted: July 06, 2006.

Note: Latitude and longitude coordinates shown are based on the North American Datum of 1927 (NAD 27) as currently required by the Mass Media Bureau of the FCC.

Multichannel TV Sound: Stereo only.

Satellite Earth Stations: Transmitter Comark; Scientific-Atlanta, 6-meter Ku-band; Scientific-Atlanta, 4.5-meter KC-band; Scientific-Atlanta receivers.

News Service: CNN Newsource.

Ownership: Liberman Broadcasting Inc. (Group Owner).

Began Operation: December 17, 1988. Sale to Fouce Amusement Enterprises Inc. approved by FCC June 18, 1990. Sale to present owner from Fouce Amusement Enterprises Inc. approved by FCC December 24, 1997.

Represented (legal): D'Melveny & Myers LLP.

Represented (engineering): Cavell, Mertz & Davis Inc.

Personnel:

Jose Liberman, President.

Lenard Liberman, Vice President.

Ozzie Mendoza, Vice President & General Sales Manager.

Kevin Moore, Vice President, Engineering.

Ivan Spolkovich, General Manager.

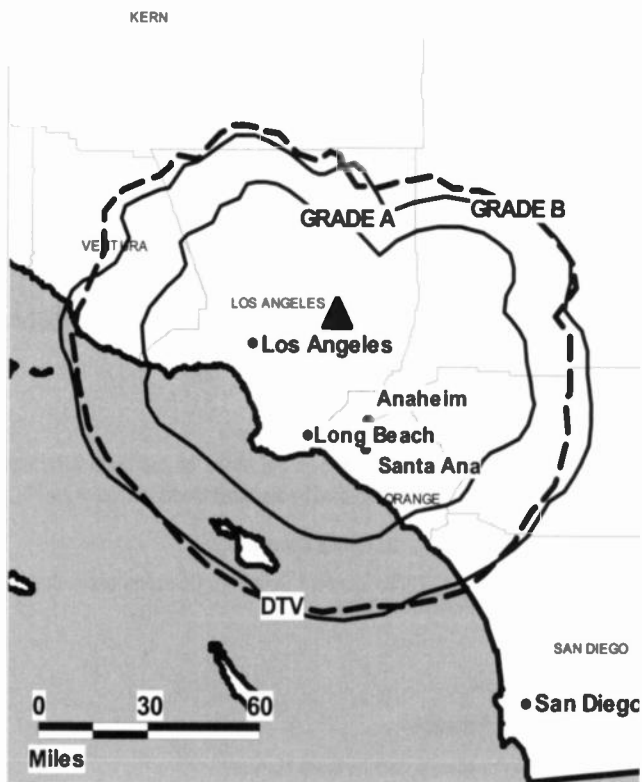
Lucy Anguiano, Production & Promotion Manager.

Miguel Banojian, News Director.

Mario Carrera, Local Sales Manager.

Jeanette Amado, Office Manager.

KRCA BMPCT-20000419ABV GRANTED: 6/26/2000



© 2007 Warren Communications News

Melissa Hong, Traffic Manager.

Chris Buchanan, Chief Engineer.

Highest 30 Sec. Rate: \$250.

City of License: Riverside. Station DMA: Los Angeles, CA. Rank: 2.

Circulation © 2006 Nielsen. Coverage based on Nielsen study.

| GrandTotal | Cable TV Households | Non-cable TV Households | Total TV Households |
|-----------------------------------|---------------------|-------------------------|---------------------|
| Estimated Station Totals * | 3,076,750 | 2,375,390 | 5,452,140 |
| Average Weekly Circulation (2006) | 410,776 | 509,323 | 920,099 |
| Average Daily Circulation (2006) | | | 348,962 |
| Station DMA Total | Cable TV Households | Non-cable TV Households | Total TV Households |
| Estimated Station Totals * | 3,076,750 | 2,375,390 | 5,452,140 |
| Average Weekly Circulation (2006) | 410,776 | 509,323 | 920,099 |
| Average Daily Circulation (2006) | | | 348,962 |

*Estimated station totals are sums of the Nielsen TV and Cable TV household estimates for each county in which the station registers viewing of more than 5% as per the Nielsen Survey Methods.

KRCA-DT
Ch. 68

Network Service: IND.

Grantee: KRCA License Corp., 1845 Empire Ave., Burbank, CA 91504.

Studio: 1813 Victory Place, Burbank, CA 91504.

Mailing Address: 1813 Victory Place, Burbank, CA 91504.

Phone: 818-563-5722; 909-682-5722. **Fax:** 818-792-2694.

Technical Facilities: Channel No. 68 (794-800 MHz). Authorized power: 500-kw max. visual, aural. Antenna: 2976-ft above av. terrain, 177-ft. above ground, 5607-ft. above sea level.

| | | | |
|-----------|------|-----|-----|
| Latitude | 34° | 12' | 48" |
| Longitude | 118° | 03' | 41" |

Note: Latitude and longitude coordinates shown are based on the North American Datum of 1927 (NAD 27) as currently required by the Mass Media Bureau of the FCC.

Ownership: Liberman Broadcasting Inc. (Group Owner).

Began Operation: November 1, 2002. Standard Definition. Operating under Special Temporary Authority at 574-kw max. visual.

Personnel:

Jose Liberman, President.

Lenard Liberman, Vice President.

Ozzie Mendoza, Vice President & General Sales Manager.

Kevin Moore, Vice President, Engineering.

Ivan Spoilkovich, General Manager.

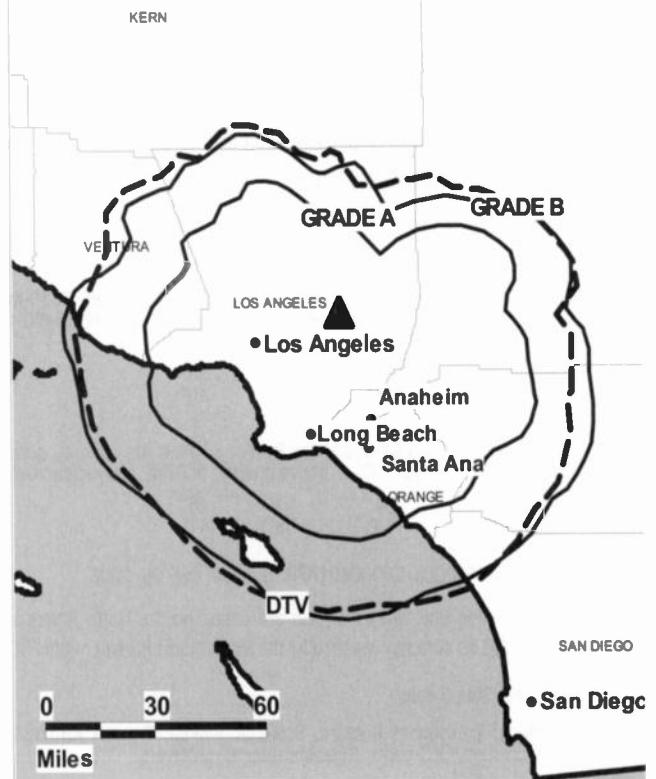
Lucy Anguiano, Promotion & Production Manager.

Jeanette Amado, Office Manager.

Mario Carrera, Local Sales Manager.

Melissa Hong, Traffic Manager.

KRCA-DT BMPCDT-20060616ACF GRANTED: 7/6/2006



© 2007 Warren Communications News

Miguel Banojian, News Director.

Chris Buchanan, Chief Engineer.

City of License: Riverside. **Station DMA:** Los Angeles, CA. **Rank:** 2.

Nielsen Data: Not available.

KCRA-DT
Ch. 35

Network Service: NBC.

Licensee: Hearst-Argyle Stations Inc., c/o Brooks, Pierce, McLendon, Humphrey & Leonard, Box 1800, Raleigh, NC 27602.

Studio: 3 Television Circle, Sacramento, CA 95814-0794.

Mailing Address: 3 Television Circle, Sacramento, CA 95814-0794.

Phone: 916-446-3333. **Fax:** 916-325-3731.

Web Site: <http://www.thekcrachannel.com>

Technical Facilities: Channel No. 35 (596-602 MHz). Authorized power: 1000-kw max. visual. Antenna: 1516-ft above av. terrain, 1519-ft. above ground, 1519-ft. above sea level.

| | | | |
|-----------|------|-----|------|
| Latitude | 38° | 14' | 50" |
| Longitude | 121° | 30' | 003" |

Transmitter: 14003 River Rd., Walnut Grove.

Note: Latitude and longitude coordinates shown are based on the North American Datum of 1927 (NAD 27) as currently required by the Mass Media Bureau of the FCC.

Ownership: Hearst-Argyle Television Inc. (Group Owner).

Began Operation: October 1, 1999.

Represented (sales): Eagle Television Sales.

Represented (legal): Brooks, Pierce, McLendon, Humphrey & Leonard LLP.

Represented (engineering): Cohen Dippell & Everist PC.

Personnel:

Elliott Troshinsky, President & General Manager.

Jerry Brehm, Sales Director.

Lora Williamson, Local Sales Manager.

Phil Melchers, National Sales Manager.

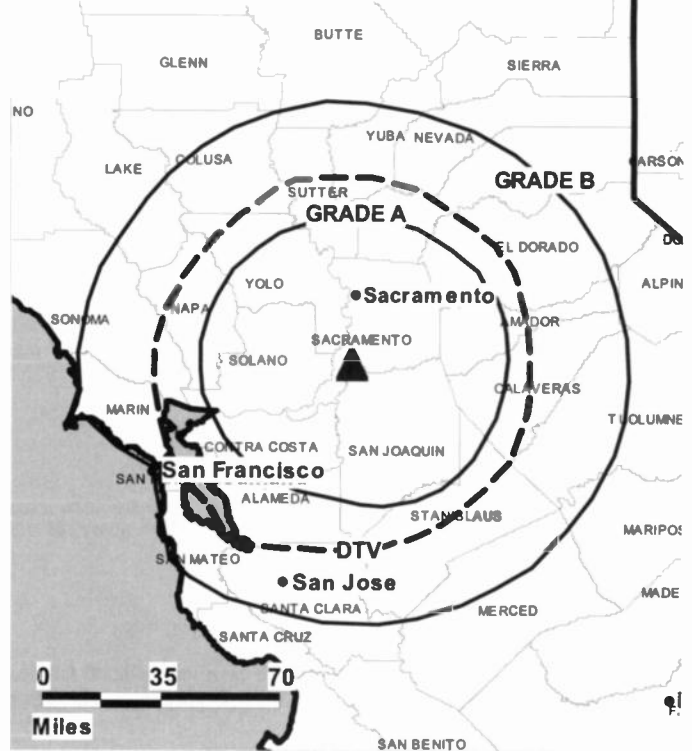
Oan Weiser, News Director.

Joe Balkhan, Engineering Director.

Tracy A. Clark, Controller.

Shirley Sullivan, Program Director.

KCRA-DT BPCDT-19980731KL GRANTED: 8/20/1998



© 2007 Warren Communications News

Michael Liang, Production & Marketing Director.

Gene Robinson, Creative Services Director.

Ron Hyde, Sports Director.

Rates: Dn request.

City of License: Sacramento. **Station DMA:** Sacramento-Stockton-Modesto, CA.

Rank: 20.

Nielsen Data: Not available.

KCRA-TV
Ch. 3

Network Service: NBC.

Licensee: Hearst-Argyle Stations Inc., c/o Brooks, Pierce, McLendon, Humphrey & Leonard, Box 1800, Raleigh, NC 27602.

Studio: 3 Television Circle, Sacramento, CA 95814-0794.

Mailing Address: 3 Television Circle, Sacramento, CA 95814-0794.

Phone: 916-446-3333. **Fax:** 916-325-3731.

Web Site: <http://www.thekcrachannel.com>

Technical Facilities: Channel No. 3 (60-66 MHz). Authorized power: 100-kw max. visual, aural. Antenna: 1968-ft above av. terrain, 1972-ft. above ground, 1972-ft. above sea level.

Latitude 38° 15' 54"
Longitude 121° 29' 24"

Digital Facilities: Channel No. 35 (596-602 MHz). Power: 1000-kw max. visual. Antenna: 1516-ft above av. terrain, 1519-ft. above ground, 1519-ft. above sea level.

Latitude 38° 14' 50"
Longitude 121° 30' 00"

FCC Digital File Number: BPCDT-980731KL. Granted: August 20, 1998.

Note: Latitude and longitude coordinates shown are based on the North American Datum of 1927 (NAD 27) as currently required by the Mass Media Bureau of the FCC.

Multichannel TV Sound: Stereo and separate audio program.

Satellite Earth Stations: Transmitter RCA; Scientific-Atlanta, 10-meter C-band; AFC, 3-meter Ku-band; Superior, 6-meter C-band; Scientific-Atlanta, Omni, M/ A-Com, Harris receivers.

News Services: AP, UPI, NIWS, NBC News Channel, CNN Newsource.

Ownership: Hearst-Argyle Television Inc. (Group Owner).

Began Operation: September 3, 1955. Sale of 50% by Gerald Kenneth & Vernon Hansen to other 50% owners, Ewing C. Kelly estate, approved by FCC April 18, 1962 (Television Digest, Vol. 2: Transfer of control from Robert E. Kelly to Jon S. Kelly approved by FCC September 10, 1997. Sale to present owner by Kelly Broadcasting Co. approved by FCC December 11, 1998 (Vol. 38:35).

Represented (sales): Eagle Television Sales.

Represented (legal): Brooks, Pierce, McLendon, Humphrey & Leonard LLP.

Represented (engineering): Denny & Associates PC.

Personnel:

Elliott Troshinsky, President & General Manager.

Jerry Brehm, Sales Director.

Lora Williamson, Local Sales Manager.

Phil Melchers, National Sales Manager.

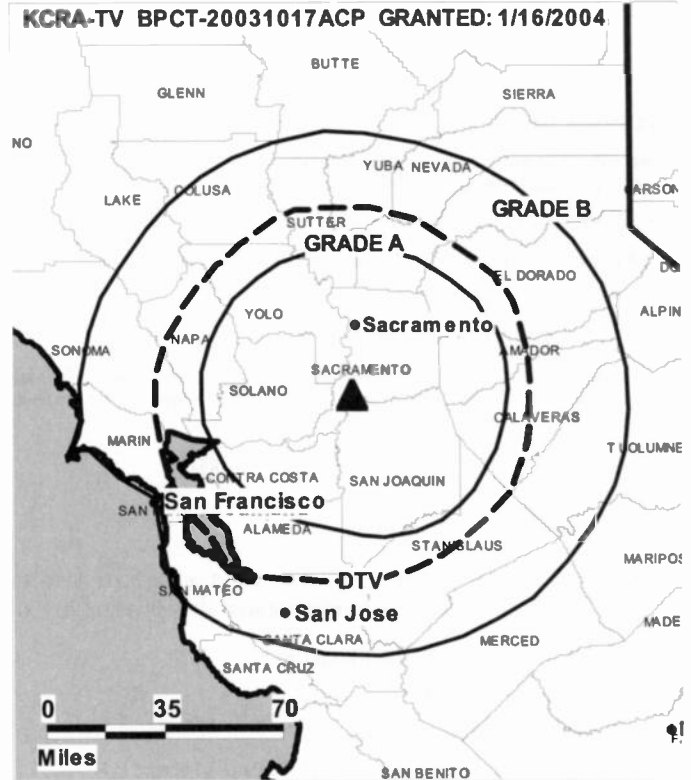
Dan Weiser, News Director.

Joe Balkhan, Engineering Director.

Tracy A. Clark, Controller.

Shirley Sullivan, Program Director.

Michael Liang, Production & Marketing Director.



© 2007 Warren Communications News

Gene Robinson, Creative Services Director.

Ron Hyde, Sports Director.

Rates: On request.

City of License: Sacramento. **Station DMA:** Sacramento-Stockton-Modesto, CA.

Rank: 20.

Circulation © 2006 Nielsen. Coverage based on Nielsen study.

| GrandTotal | Cable TV Households | Non-cable TV Households | Total TV Households |
|-----------------------------------|------------------------|----------------------------|------------------------|
| Estimated Station Totals * | 1,148,950 | 768,460 | 1,917,410 |
| Average Weekly Circulation (2006) | 580,456 | 412,701 | 993,157 |
| Average Daily Circulation (2006) | | | 541,879 |
| Station DMA Total | Cable TV Households | Non-cable TV Households | Total TV Households |
| Estimated Station Totals * | 716,310 | 628,030 | 1,344,340 |
| Average Weekly Circulation (2006) | 502,737 | 399,202 | 901,939 |
| Average Daily Circulation (2006) | | | 511,127 |
| Other DMA Total | Cable TV Households | Non-cable TV Households | Total TV Households |
| Estimated Station Totals * | 432,640 | 140,430 | 573,070 |
| Average Weekly Circulation (2006) | 77,719 | 13,499 | 91,218 |
| Average Daily Circulation (2006) | | | 30,752 |

*Estimated station totals are sums of the Nielsen TV and Cable TV household estimates for each county in which the station registers viewing of more than 5% as per the Nielsen Survey Methods.

KMAX-DT

Ch. 21

Network Service: CW.

Licensee: UPN Stations Group Inc., 2000 K St. NW, Suite 725, Washington, DC 20006.

Studio: 500 Media Place, Sacramento, CA 95815.

Mailing Address: 500 Media Place, Sacramento, CA 95815.

Phone: 916-925-3100. **Fax:** 916-920-1078.

E-mail: bcohen@kmaxtv.com

Web Site: <http://www.upn31.com>

Technical Facilities: Channel No. 21 (512-518 MHz). Authorized power: 850-kw max. visual, aural. Antenna: 1907-ft above av. terrain, 1912-ft. above ground, 1912-ft. above sea level.

| | | | |
|-----------|------|-----|-----|
| Latitude | 38° | 15' | 54" |
| Longitude | 121° | 29' | 24" |

Note: Latitude and longitude coordinates shown are based on the North American Datum of 1927 (NAD 27) as currently required by the Mass Media Bureau of the FCC.

Ownership: CBS Corp. (Group Owner).

Began Operation: June 19, 2003. Standard Definition.

Represented (sales): Millennium Sales & Marketing.

Personnel:

Bruno Cohen, Vice President & General Manager.

Tom Marciano, Local Sales Manager.

Brent Baader, News Director.

Bob Hess, Chief Engineer.

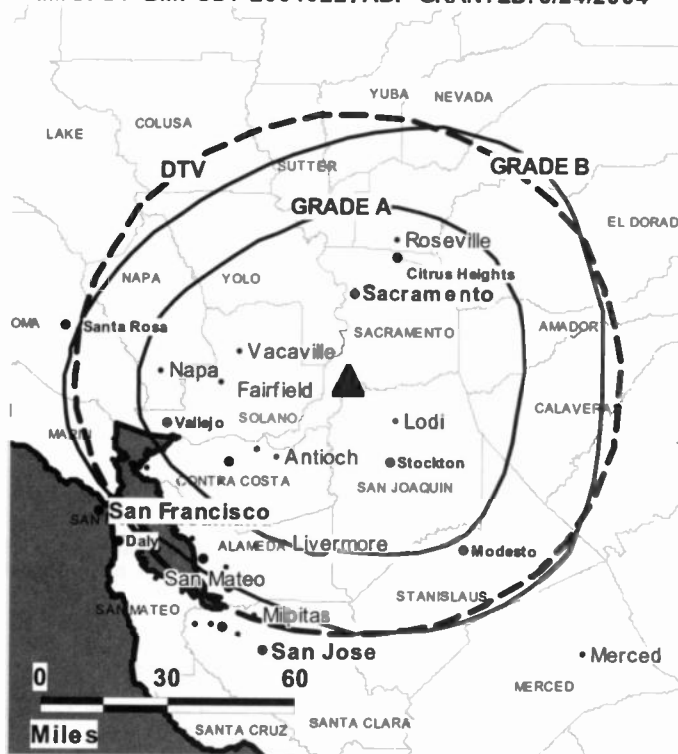
Rob Smith, Research Director.

Rita Gazitano, Program Director.

Lila Lula, Controller.

Terry Trovato, Production Manager.

KMAX-DT BMPCDT-20040227ABF GRANTED: 3/24/2004



© 2007 Warren Communications News

Drew Fowler, Creative Services Director.

Diane Mielenz, Traffic Manager.

City of License: Sacramento. **Station DMA:** Sacramento-Stockton-Modesto, CA.

Rank: 20.

Nielsen Oata: Not available.

KMAX-TV
Ch. 31

Network Service: MNT.

Licensee: Sacramento Television Stations Inc., 2000 K St. NW, Suite 725, Washington, DC 20006.

Studio: 2713 KOVR Drive, West Sacramento, CA 95605.

Mailing Address: 2713 KOVR Drive, West Sacramento, CA 95605.

Phone: 916-374-1313. **Fax:** 916-373-1253.

E-mail: rgazitano@kmaxtv.com

Web Site: http://www.upn31.com

Technical Facilities: Channel No. 31 (572-578 MHz). Authorized power: 5000-kw max. visual, 500-kw aural. Antenna: 1837-ft above av. terrain, 1837-ft. above ground, 1837-ft. above sea level.

Latitude 38° 15' 54"
Longitude 121° 29' 24"

Digital Facilities: Channel No. 21 (512-518 MHz). Power: 850-kw max. visual, aural. Antenna: 1907-ft above av. terrain, 1912-ft. above ground, 1912-ft. above sea level.

Latitude 38° 15' 54"
Longitude 121° 29' 24"

FCC Digital File Number: BPCDT-19991029AGC. Granted: March 24, 2004.

Note: Latitude and longitude coordinates shown are based on the North American Datum of 1927 (NAD 27) as currently required by the Mass Media Bureau of the FCC.

Multichannel TV Sound: Stereo only.

Satellite Earth Stations: Transmitter Comark; Harris, 6.1-meter C-band; Andrew, 7.3-meter C-band; Harris, 4.5-meter Ku-band; Standard Communications receivers.

News Services: AP, CNN Newsource.

Ownership: CBS Corp. (Group Owner).

Began Operation: October 5, 1974. Sale to present owner by Pappas Telecasting approved by FCC September 26, 1997. Sale to Pappas Telecasting by Koplar Communications approved by FCC April 21, 1994. Sale to Koplar Communications by Northern California Broadcasting approved by FCC January 28, 1981. Sale to Northern California by Andrew Bartalini, et al., approved by FCC June 9, 1980 (Television Digest, Vol. 20:6).

Represented (sales): MMT Sales Inc.

Represented (legal): Wiley, Rein & Fielding.

Personnel:

Bruno Cohen, Vice President & General Manager.

Brent Baader, News Director.

Bob Hess, Chief Engineer.

Lila Luna, Controller.

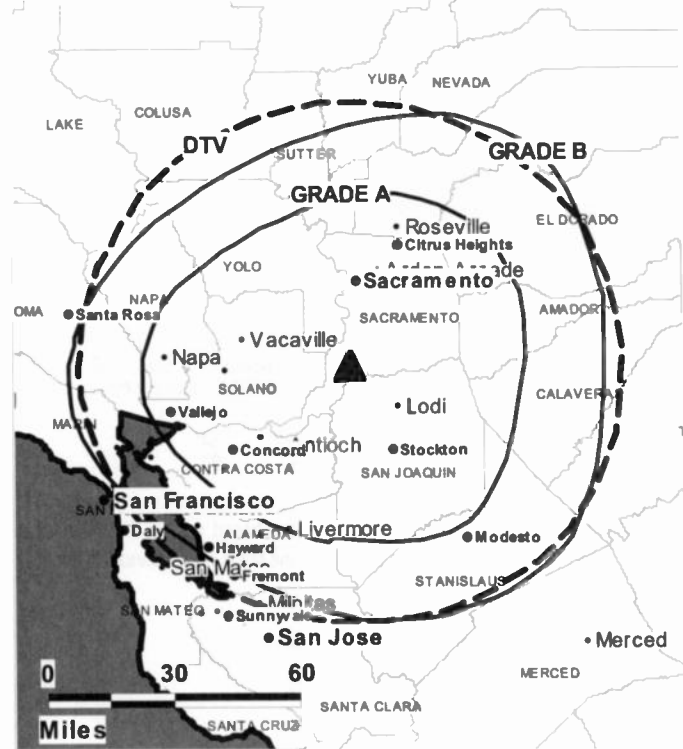
Rita Gazitano, Program Director.

Rob Smith, Research Director.

Terry Trovato, Production Manager.

Drew Fowler, Creative Services Director.

KMAX-TV BPCT-20020913AAH GRANTED: 11/5/2002



© 2007 Warren Communications News

Diane Mielenz, Traffic Manager.

Rates: On request.

City of License: Sacramento. **Station DMA:** Sacramento-Stockton-Modesto, CA.

Rank: 20.

Circulation © 2006 Nielsen. Coverage based on Nielsen study.

| GrandTotal | Cable TV Households | Non-cable TV Households | Total TV Households |
|-----------------------------------|---------------------|-------------------------|---------------------|
| Estimated Station Totals * | 716,310 | 687,510 | 1,403,820 |
| Average Weekly Circulation (2006) | 207,526 | 192,758 | 400,284 |
| Average Daily Circulation (2006) | | | 142,555 |
| Station DMA Total | Cable TV Households | Non-cable TV Households | Total TV Households |
| Estimated Station Totals * | 716,310 | 628,030 | 1,344,340 |
| Average Weekly Circulation (2006) | 207,526 | 187,167 | 394,693 |
| Average Daily Circulation (2006) | | | 141,960 |
| Other DMA Total | Cable TV Households | Non-cable TV Households | Total TV Households |
| Estimated Station Totals * | 0 | 59,480 | 59,480 |
| Average Weekly Circulation (2006) | 0 | 5,591 | 5,591 |
| Average Daily Circulation (2006) | | | 595 |

*Estimated station totals are sums of the Nielsen TV and Cable TV household estimates for each county in which the station registers viewing of more than 5% as per the Nielsen Survey Methods.

KSPX
Ch. 29

Network Service: ION.

Licensee: Paxson Sacramento License Inc., 601 Clearwater Park Rd., West Palm Beach, FL 33401-6233.

Studio: 29 Television Circle, Sacramento, CA 95814.

Mailing Address: 29 Television Circle, Sacramento, CA 95814.

Phone: 916-368-2929; 916-443-2929. **Fax:** 916-386-0225.

Web Site: <http://www.ionline.tv>

Technical Facilities: Channel No. 29 (560-566 MHz). Authorized power: 4570-kw max. visual. Antenna: 1053-ft above av. terrain, 410-ft. above ground, 2339-ft. above sea level.

Latitude 38° 37' 49"
Longitude 120° 51' 20"

Transmitter: 6300 Crystal Blvd., Diamond Springs.

Digital Facilities: Channel No. 48 (674-680 MHz). Power: 1000-kw max. visual. Antenna: 1604-ft above av. terrain, 1609-ft. above ground, 1609-ft. above sea level.

Latitude 38° 15' 54"
Longitude 121° 29' 24"

FCC Digital File Number: BPCDT-19991101AKP. Granted: January 30, 2003.

Note: Latitude and longitude coordinates shown are based on the North American Datum of 1927 (NAD 27) as currently required by the Mass Media Bureau of the FCC.

Ownership: ION Media Networks Inc. (Group Owner).

Began Operation: August 27, 1990. Sale to present owner by Ponce-Nicasio Broadcasting Ltd. approved by FCC May 25, 2000.

Represented (legal): Wiley, Rein & Fielding.

Personnel:

Lee Roberts, Traffic Manager & Public Affairs Director.

Jim Eaton, General Sales Manager.

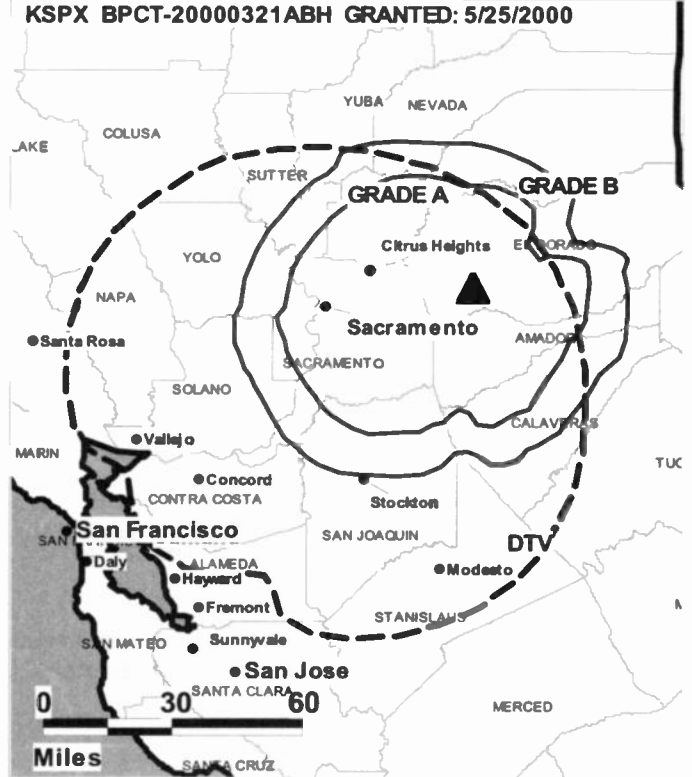
Frank Ernandes, Chief Engineer.

Jodie Martinez, Business Manager.

Highest 30 Sec. Rate: \$150.

City of License: Sacramento. **Station DMA:** Sacramento-Stockton-Modesto, CA.

Rank: 20.



© 2007 Warren Communications News

Circulation © 2006 Nielsen. Coverage based on Nielsen study.

| GrandTotal | Cable TV Households | Non-cable TV Households | Total TV Households |
|-----------------------------------|------------------------|----------------------------|------------------------|
| Estimated Station Totals * | 700,040 | 31,480 | 731,520 |
| Average Weekly Circulation (2006) | 55,748 | 1,668 | 57,416 |
| Average Daily Circulation (2006) | | | 10,575 |

| Station DMA Total | Cable TV Households | Non-cable TV Households | Total TV Households |
|-----------------------------------|------------------------|----------------------------|------------------------|
| Estimated Station Totals * | 700,040 | 31,480 | 731,520 |
| Average Weekly Circulation (2006) | 55,748 | 1,668 | 57,416 |
| Average Daily Circulation (2006) | | | 10,575 |

*Estimated station totals are sums of the Nielsen TV and Cable TV household estimates for each county in which the station registers viewing of more than 5% as per the Nielsen Survey Methods.

KSPX-DT

Ch. 48

Network Service: IDN.

Licensee: Paxson Sacramento License Inc., 601 Clearwater Park Rd., West Palm Beach, FL 33401-6233.

Studio: 29 Television Circle, Sacramento, CA 95814.

Mailing Address: 29 Television Circle, Sacramento, CA 95814.

Phone: 916-368-2929; 916-443-2929. **Fax:** 916-368-0225.

Web Site: <http://www.ionline.tv>

Technical Facilities: Channel No. 48 (674-680 MHz). Authorized power: 1000-kw max. visual. Antenna: 1604-ft above av. terrain, 1609-ft. above ground, 1609-ft. above sea level.

| | | | |
|-----------|------|-----|-----|
| Latitude | 38° | 15' | 54" |
| Longitude | 121° | 29' | 24" |

Requests CP for change to 5010-kw max. visual, 1712-ft above av. terrain, 1717-ft. above ground, 1717-ft. above sea level; lat. 38° 15' 54.30", long. 121° 29' 24.20", BPCT-20031002AEJ.

Note: Latitude and longitude coordinates shown are based on the North American Datum of 1927 (NAD 27) as currently required by the Mass Media Bureau of the FCC.

Ownership: IDN Media Networks Inc. (Group Owner).

Began Operation: Station operating; no on-air date.

Personnel:

Jim Eaton, General Sales Manager.

Frank Ernandes, Chief Engineer.

Jodie Martinez, Business Manager.

Lee Roberts, Traffic Manager & Public Affairs Director.

KSPX-DT BPCDT-19991101AKP GRANTED: 1/30/2003



© 2007 Warren Communications News

City of License: Sacramento. **Station DMA:** Sacramento-Stockton-Modesto, CA.

Rank: 20.

Nielsen Data: Not available.

KTXL
Ch. 40

Network Service: FOX.

Licensee: Channel 40 Licensee Inc., 4655 Fruitridge Rd., Sacramento, CA 95820.

Studio: 4655 Fruitridge Rd., Sacramento, CA 95820.

Mailing Address: 4655 Fruitridge Rd., Sacramento, CA 95820.

Phone: 916-454-4422. **Fax:** 916-739-1079.

E-mail: fox40admin@tribune.com

Web Site: http://www.ktxl.com

Technical Facilities: Channel No. 40 (626-632 MHz). Authorized power: 5000-kw max. visual. Antenna: 1962-ft above av. terrain, 1968-ft. above ground, 1970-ft. above sea level.

Latitude 38° 16' 18"
Longitude 121° 30' 18"

Transmitter: 1400 Twin Cities Rd., 2.2-mi. N of Walnut Grove.

Digital Facilities: Channel No. 55 (716-722 MHz). Power: 1000-kw max. visual. Antenna: 1906-ft above av. terrain, 1909-ft. above ground, 1913-ft. above sea level.

Latitude 38° 16' 18"
Longitude 121° 30' 18"

FCC Digital File Number: BMPCDT-990609KE. Granted: April 24, 2000.

Note: Latitude and longitude coordinates shown are based on the North American Datum of 1927 (NAD 27) as currently required by the Mass Media Bureau of the FCC.

Multichannel TV Sound: Stereo and separate audio program.

Satellite Earth Stations: Transmitter Harris; Scientific-Atlanta, 10-meter C-band; RCA Americom, 3.7-meter Ku-band; Superior, 4-meter Ku-band; Scientific-Atlanta, 4.5-meter KC-band; Standard Communications, Scientific-Atlanta, M/A-Corn, DX Engineering receivers.

SNG Mobile Dish: Andrew, 2.4-meter Ku-band.

News Services: CNN Newsource, AP.

Ownership: Tribune Broadcasting Co. (Group Owner).

Began Operation: October 26, 1968. Transfer of control to BMA from Colony Corp. approved by FCC December 1, 1971. Sale to Renaissance Communications approved by FCC February 9, 1989. Sale to present owner approved by FCC March 20, 1997 (Television Digest, Vol. 36:28; 37:13).

Represented (sales): TeleRep Inc.

Represented (legal): Sidley Austin LLP.

Represented (engineering): Hammett & Edison Inc.

Personnel:

Audrey L. Farrington, Vice President & General Manager.

Pete Fillice, Chief Financial Officer.

Bill Gee, Operations Manager.

Mike Armstong, Sales Director.

Eric Byers, Local Sales Manager.

Laurie Misicka, National Sales Manager.

Steve Kraycik, News Director.

Jack Davis, Chief Engineer.

KTXL BMPCT-19841120KI GRANTED: 1/30/1985



© 2007 Warren Communications News

Pam Schoen, Promotion Director.

Dick Leason, Production Manager.

Cris Aguilar, Traffic Manager.

Highest 30 Sec. Rate: \$6000.

City of License: Sacramento. **Station DMA:** Sacramento-Stockton-Modesto, CA.

Rank: 20.

Circulation © 2006 Nielsen. Coverage based on Nielsen study.

| GrandTotal | Cable TV Households | Non-cable TV Households | Total TV Households |
|-----------------------------------|---------------------|-------------------------|---------------------|
| Estimated Station Totals * | 1,109,180 | 687,510 | 1,796,690 |
| Average Weekly Circulation (2006) | 382,671 | 305,551 | 688,222 |
| Average Daily Circulation (2006) | | | 232,358 |
| Station DMA Total | Cable TV Households | Non-cable TV Households | Total TV Households |
| Estimated Station Totals * | 716,310 | 628,030 | 1,344,340 |
| Average Weekly Circulation (2006) | 338,638 | 299,425 | 638,063 |
| Average Daily Circulation (2006) | | | 218,625 |
| Other DMA Total | Cable TV Households | Non-cable TV Households | Total TV Households |
| Estimated Station Totals * | 392,870 | 59,480 | 452,350 |
| Average Weekly Circulation (2006) | 44,033 | 6,126 | 50,159 |
| Average Daily Circulation (2006) | | | 13,733 |

*Estimated station totals are sums of the Nielsen TV and Cable TV household estimates for each county in which the station registers viewing of more than 5% as per the Nielsen Survey Methods.

KTXL-DT
Ch. 55

Network Service: FDX.

Licensee: Channel 40 Inc., 4655 Fruitridge Rd., Sacramento, CA 95820.

Studio: 4655 Fruitridge Rd., Sacramento, CA 95820.

Mailing Address: 4655 Fruitridge Rd., Sacramento, CA 95820.

Phone: 916-454-4422. **Fax:** 916-739-1079.

E-mail: fox40admin@tribune.com

Web Site: http://www.ktxl.com

Technical Facilities: Channel No. 55 (716-722 MHz). Authorized power: 1000-kw max. visual. Antenna: 1906-ft above av. terrain, 1909-ft. above ground, 1913-ft. above sea level.

| | | | |
|-----------|------|-----|-----|
| Latitude | 38° | 16' | 18" |
| Longitude | 121° | 30' | 18" |

Transmitter: 1400 Twin Cities Rd., Walnut Grove.

Note: Latitude and longitude coordinates shown are based on the North American Datum of 1927 (NAD 27) as currently required by the Mass Media Bureau of the FCC.

Ownership: Tribune Broadcasting Co. (Group Owner).

Began Operation: November 1, 1999. High Definition.

Represented (sales): TeleRep Inc.

Represented (engineering): duTreil, Lundin & Rackley Inc.

Personnel:

Audrey L. Farrington, Vice President & General Manager.

Pete Filice, Chief Financial Officer.

Bill Gee, Operations Manager.

Mike Armstrong, Sales Director.

Eric Byers, Local Sales Manager.

Laurie Misicka, National Sales Manager.

Steve Kraycik, News Director.

Jack Davis, Chief Engineer.

KTXL-DT BPCDT-19990609KE GRANTED: 4/24/2000



© 2007 Warren Communications News

Pam Schoen, Promotion Director.

Dick Leason, Production Manager.

Cris Aguilar, Traffic Manager.

City of License: Sacramento. **Station DMA:** Sacramento-Stockton-Modesto, CA.

Rank: 20.

Nielsen Data: Not available.

KXTV
Ch. 10

Network Service: ABC.

Licensee: KXTV Inc., 400 Broadway, Sacramento, CA 95818-2098.

Studio: 400 Broadway, Sacramento, CA 95818-2098.

Mailing Address: Box 10, Sacramento, CA 95812-0010.

Phone: 916-441-2345; 800-795-5988. **Fax:** 916-321-3384.

E-mail: rpostell@news10.net

Web Site: http://www.news10.net

Technical Facilities: Channel No. 10 (192-198 MHz). Authorized power: 314-kw visual, 51.3-kw aural. Antenna: 2008-ft above av. terrain, 2011-ft. above ground, 2011-ft. above sea level.

Latitude 38° 14' 24"
Longitude 121° 30' 03"

Transmitter: 0.4-mi. E of Walnut Grove.

Digital Facilities: Channel No. 61 (752-758 MHz). Power: 1000-kw max. visual. Antenna: 1946-ft above av. terrain, 1949-ft. above ground, 1949-ft. above sea level.

Latitude 38° 14' 24"
Longitude 121° 30' 03"

FCC Digital File Number: BPCDT-980724KJ. Granted: January 11, 2000.

Note: Latitude and longitude coordinates shown are based on the North American Datum of 1927 (NAD 27) as currently required by the Mass Media Bureau of the FCC.

Multichannel TV Sound: Stereo and separate audio program.

Satellite Earth Stations: Transmitter Harris; Scientific-Atlanta, 7-meter C-band; Scientific-Atlanta, 10-meter C-band; Scientific-Atlanta, 4.6-meter KC-band; Scientific-Atlanta, 4.6-meter C-band; Microwave Assoc., 4.6-meter Ku-band; Standard Components, Scientific-Atlanta, M/A-Corn receivers.

News Services: UPI, Conus, AP, ABC NewsOne.

Ownership: Gannett Co. Inc. (Group Owner).

Began Operation: March 20, 1955. Swap of station by A. H. Belo Corp. for Gannett Broadcasting's KVUE-TV, Austin, TX approved by FCC April 9, 1999. Sale to A. H. Belo Corp. by Corinthian Broadcasting approved by FCC November 28, 1983 (Television Digest, Vol. 23:20). Sale to Corinthian by John H. Schacht & associates approved by FCC December 23, 1958 (Vol. 14:42, 49).

Represented (sales): Blair Television.

Represented (legal): Wiley, Rein & Fielding.

Personnel:

Russell Postell, President & General Manager.

Tom Cochran, Local Sales Manager.

Stacy Owen, News Director.

Rod Robinson, Chief Engineer.

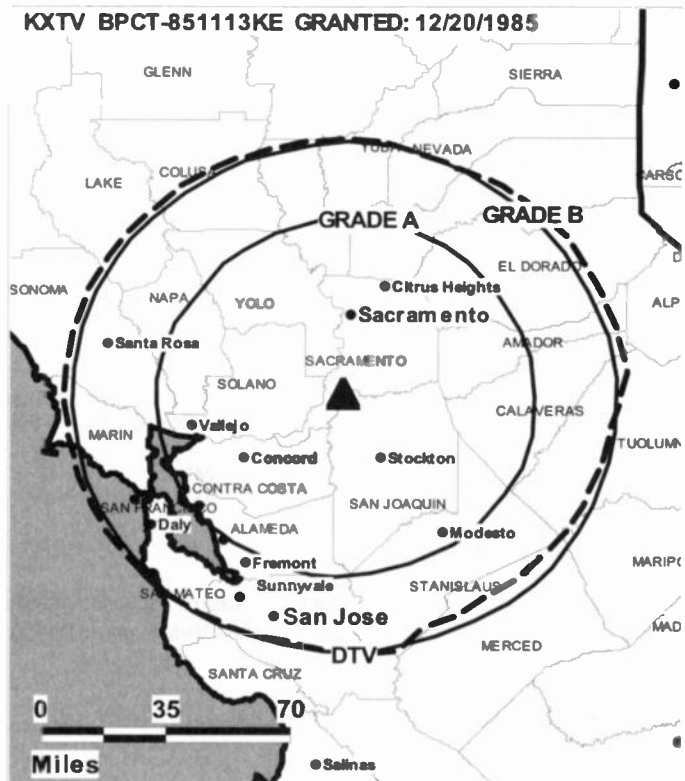
Vivian Macaspac, Business Manager.

Erin Tognetti, Program Coordinator.

Margaret Mohr, Marketing & Promotion Director.

Risa Omega, Business Development Director.

KXTV BPCT-851113KE GRANTED: 12/20/1985



© 2007 Warren Communications News

Brian Plumb, Production Manager.

Curtis Morrill, Traffic Manager.

Rates: On request.

City of License: Sacramento. **Station DMA:** Sacramento-Stockton-Modesto, CA.

Rank: 20.

Circulation © 2006 Nielsen. Coverage based on Nielsen study.

| GrandTotal | Cable TV Households | Non-cable TV Households | Total TV Households |
|-----------------------------------|---------------------|-------------------------|---------------------|
| Estimated Station Totals * | 1,057,860 | 732,620 | 1,790,480 |
| Average Weekly Circulation (2006) | 460,942 | 386,515 | 847,457 |
| Average Daily Circulation (2006) | | | 359,892 |
| Station DMA Total | Cable TV Households | Non-cable TV Households | Total TV Households |
| Estimated Station Totals * | 716,310 | 628,030 | 1,344,340 |
| Average Weekly Circulation (2006) | 433,967 | 372,938 | 806,905 |
| Average Daily Circulation (2006) | | | 344,950 |
| Other DMA Total | Cable TV Households | Non-cable TV Households | Total TV Households |
| Estimated Station Totals * | 341,550 | 104,590 | 446,140 |
| Average Weekly Circulation (2006) | 26,975 | 13,577 | 40,552 |
| Average Daily Circulation (2006) | | | 14,942 |

*Estimated station totals are sums of the Nielsen TV and Cable TV household estimates for each county in which the station registers viewing of more than 5% as per the Nielsen Survey Methods.

KXTV-DT

Ch. 61

Network Service: ABC.

Licensee: KXTV Inc., 400 Broadway, Sacramento, CA 95818.

Studio: 400 Broadway, Sacramento, CA 95818-2041.

Mailing Address: Box 10, Sacramento, CA 95812-0010.

Phone: 916-441-2345; 800-795-5988. **Fax:** 916-331-3384.

E-mail: rpostell@news10.net

Web Site: http://www.news10.net

Technical Facilities: Channel No. 61 (752-758 MHz). Authorized power: 1000-kw max. visual. Antenna: 1946-ft above av. terrain, 1949-ft. above ground, 1949-ft. above sea level.

| | | | |
|-----------|------|-----|-----|
| Latitude | 38° | 14' | 24" |
| Longitude | 121° | 30' | 03" |

Transmitter: 0.4-mi. E of Walnut Grove.

Note: Latitude and longitude coordinates shown are based on the North American Datum of 1927 (NAD 27) as currently required by the Mass Media Bureau of the FCC.

Ownership: Gannett Co. Inc. (Group Owner).

Began Operation: November 4, 1999. High Definition.

Represented (sales): Blair Television.

Personnel:

Russell Postell, President & General Manager.

Tom Cochran, Local Sales Manager.

Stacy Owen, News Director.

Rod Robinson, Chief Engineer.

Vivian Macaspac, Business Manager.

Erin Tognetti, Program Coordinator.

Margaret Mohr, Marketing & Promotion Director.

Risa Omega, Business Development Director.

KXTV-DT BPCDT-980724KJ GRANTED: 1/11/2000



© 2007 Warren Communications News

Brian Plumb, Production Manager.

Curtis Morrill, Traffic Manager.

Rates: On request.

City of License: Sacramento. **Station OMA:** Sacramento-Stockton-Modesto, CA.

Rank: 20.

Nielsen Data: Not available.

KCBA
Ch. 35

Network Service: FOX.

Licensee: Seal Rock Broadcasters LLC, 190 Queen Anne Ave. N, Suite 100, Seattle, WA 98109.

Studio: 1550 Moffett St., Salinas, CA 93905.

Mailing Address: Box 3560, Salinas, CA 93912.

Phone: 831-784-1702; 831-422-3500. **Fax:** 831-422-9365.

E-mail: ericcasella@clearchannel.com

Web Site: http://www.kcba.com

Technical Facilities: Channel No. 35 (596-602 MHz). Authorized power: 2328-kw max. visual, 283.65-kw aural. Antenna: 2414-ft above av. terrain, 355-ft. above ground, 3421-ft. above sea level.

Latitude 36° 45' 22.3"
Longitude 121° 30' 05.5"

Transmitter: Fremont Peak, 9-mi. NE of Salinas.

Digital Facilities: Channel No. 13 (210-216 MHz). Power: 19.75-kw visual, aural. Antenna: 2362-ft above av. terrain, 259-ft. above ground, 3327-ft. above sea level.

Latitude 36° 45' 22"
Longitude 121° 30' 006"

FCC Digital File Number: BPCDT-19991101AFY. Granted: January 21, 2003.

Note: Latitude and longitude coordinates shown are based on the North American Datum of 1927 (NAD 27) as currently required by the Mass Media Bureau of the FCC.

Satellite Earth Stations: Transmitter Townsend; AFC, 7-meter; RCA, 4.2-meter Ku-band; Microwave Specialties, 5-meter C-band; Scientific-Atlanta, M/A-Corn receivers.

News Services: AP, Fox NewsEdge, CNN Newsource.

LMA: Local marketing agreement with KION (C), Monterey.

Ownership: Seal Rock Broadcasters LLC (Group Owner).

Began Operation: November 1, 1981. Sale to The Ackerley Group by Sainte Broadcasting Corp. approved by FCC May 22, 1986 (Television Digest, Vol. 26:23, 26). Sale to present owner by The Ackerley Group approved by FCC January 5, 2000.

Represented (sales): Millennium Sales & Marketing.

Represented (legal): Rubin, Winston, Diercks, Harris & Cooke LLP.

Personnel:

Mark Faylor, President & General Manager.

Vickie Dixon, Vice President, Sales & Marketing.

Chris Chidlaw, Vice President & Local Sales Manager.

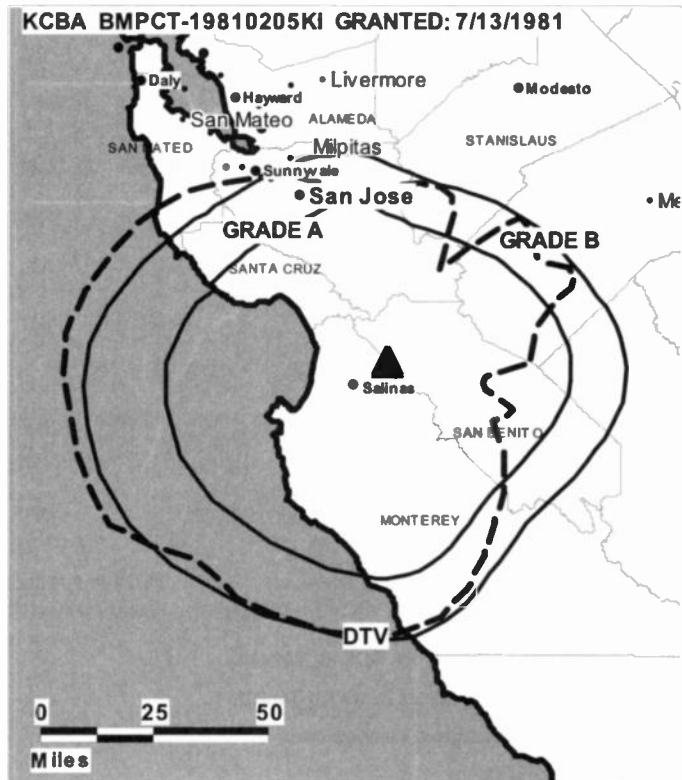
Lucy Cerna, National Sales Manager.

Denise Clodjeaux, News Director.

Brent Calvin, Creative Services Manager.

Adam Perez, Chief Engineer.

Adrienne Biliske, Special Projects Coordinator.



© 2007 Warren Communications News

Arlo Barbo, Controller.

Kim Meyenberg, Public Service Announcement Coordinator.

Hassan Halevy, Interactive Media Director & Webmaster.

Eric Casella, Programming & Promotions Manager.

Rates: On request.

City of License: Salinas. **Station DMA:** Monterey-Salinas, CA. **Rank:** 124.

Circulation © 2006 Nielsen. Coverage based on Nielsen study.

| GrandTotal | Cable TV Households | Non-cable TV Households | Total TV Households |
|-----------------------------------|---------------------|-------------------------|---------------------|
| Estimated Station Totals * | 137,370 | 80,710 | 218,080 |
| Average Weekly Circulation (2006) | 65,336 | 30,146 | 95,482 |
| Average Daily Circulation (2006) | | | 34,550 |

| Station DMA Total | Cable TV Households | Non-cable TV Households | Total TV Households |
|-----------------------------------|---------------------|-------------------------|---------------------|
| Estimated Station Totals * | 137,370 | 80,710 | 218,080 |
| Average Weekly Circulation (2006) | 65,336 | 30,146 | 95,482 |
| Average Daily Circulation (2006) | | | 34,550 |

*Estimated station totals are sums of the Nielsen TV and Cable TV household estimates for each county in which the station registers viewing of more than 5% as per the Nielsen Survey Methods.

KCBA-DT

Ch. 13

Network Service: FDX.

Licensee: Seal Rock Broadcasters LLC, 190 Queen Anne Ave. N, Suite 100, Seattle, WA 98109.

Studio: 1550 Moffett St., Salinas, CA 93905.

Mailing Address: Box 3560, Salinas, CA 93912.

Phone: 831-784-1702; 831-422-3500. **Fax:** 831-422-9365.

E-mail: ericcasella@clearchannel.com

Web Site: http://www.kcba.com

Technical Facilities: Channel No. 13 (210-216 MHz). Authorized power: 19.75-kw visual, aural. Antenna: 2362-ft above av. terrain, 259-ft. above ground, 3327-ft. above sea level.

| | | | |
|-----------|------|-----|------|
| Latitude | 36° | 45' | 22" |
| Longitude | 121° | 30' | 006" |

Note: Latitude and longitude coordinates shown are based on the North American Datum of 1927 (NAD 27) as currently required by the Mass Media Bureau of the FCC.

LMA: Local marketing agreement with KIDN (C), Monterey.

Ownership: Seal Rock Broadcasters LLC (Group Owner).

Began Operation: Station operating; no on-air date.

Represented (sales): Millennium Sales & Marketing.

Personnel:

Mark Faylor, President & General Manager.

Vickie Dixon, Vice President, Sales & Marketing.

Chris Chidlaw, Vice President & Local Sales Manager.

Lucy Cerna, National Sales Manager.

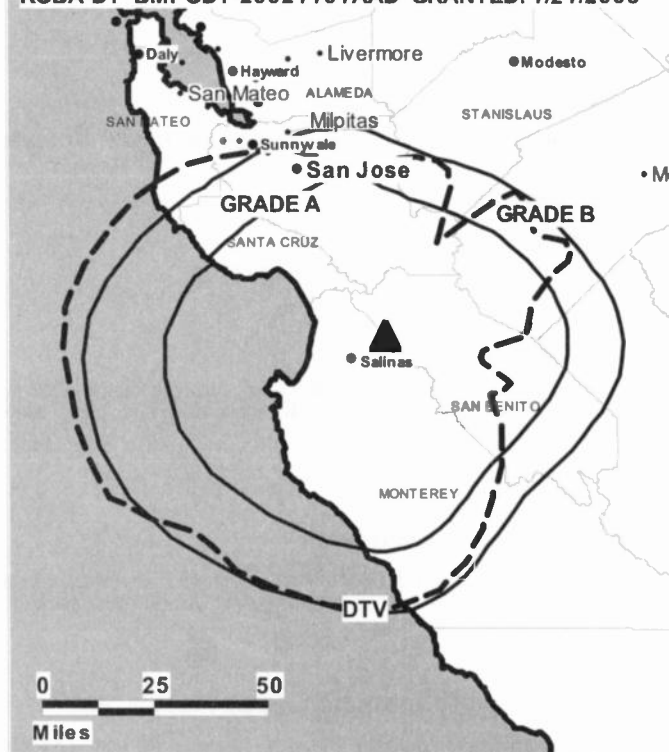
Denise Clodjeaux, News Director.

Eric Casella, Programming & Promotions Manager.

Brent Calvin, Creative Services Manager.

Adam Perez, Chief Engineer.

KCBA-DT BMPCDT-20021101AAD GRANTED: 1/21/2003



© 2007 Warren Communications News

Adrienne Biliske, Special Projects Coordinator.

Arlo Barbo, Controller.

Kim Meyenberg, Public Service Announcement Coordinator.

Hassan Halevy, Interactive Media Director & Webmaster.

City of License: Salinas. **Station DMA:** Monterey-Salinas, CA. **Rank:** 124.

Nielsen Data: Not available.

KSBW
Ch. 8

Network Service: NBC.

Licensee: Hearst-Argyle Stations Inc., 959 8th Ave., New York, NY 10019.

Studio: 238 John St., Salinas, CA 93901.

Mailing Address: 238 John St., Salinas, CA 93901.

Phone: 831-758-8888. **Fax:** 831-424-3750.

E-mail: Dengelhardt@hearst.com

Web Site: http://www.theksbwchannel.com

Technical Facilities: Channel No. 8 (180-186 MHz). Authorized power: 224-kw visual. Antenna: 2460-ft above av. terrain, 361-ft. above ground, 3438-ft. above sea level.

Latitude 36° 45' 23"
Longitude 121° 30' 05"

Transmitter: Fremont Peak, approx. 10-mi. NE of Salinas.

Digital Facilities: Channel No. 10 (192-198 MHz). Power: 21.4-kw visual. Antenna: 2415-ft above av. terrain, 315-ft. above ground, 3392-ft. above sea level.

Latitude 36° 45' 23"
Longitude 121° 30' 05"

Note: Latitude and longitude coordinates shown are based on the North American Datum of 1927 (NAD 27) as currently required by the Mass Media Bureau of the FCC.

Multichannel TV Sound: Stereo only.

Satellite Earth Stations: Transmitter Harris; Harris, 6.1-meter; RCA Americom, 3.6-meter Ku-band; M/A-Corn, Harris receivers.

News Service: AP.

Ownership: Hearst-Argyle Television Inc. (Group Owner).

Began Operation: September 11, 1953. Started as share-time outlet with KMBY-TV, Monterey; on February 2, 1955 FCC approved deal for it to buy & merge with KMBY-TV (Television Digest, Vol. 10:45; 11:6). Sale to John Blair & Co. approved by FCC February 14, 1979 (Vol. 18:3). Sale to Gillett Holdings Inc. approved by FCC December 30, 1986. Transfer to Trustee granted September 1, 1992. Sale to EP Communications approved by FCC May 26, 1994. Sale to Smith Broadcasting Partners approved by FCC November 21, 1995. Sale to SunRise Television by Smith Broadcasting Partners approved by FCC January 16, 1997 (Vol. 36:46). Station, along with SunRise Television's WPTZ & WNNE, was swapped for Hearst-Argyle's WDTN & WNAC-TV (Vol. 38:8). FCC approved deal July 1, 1998.

Represented (sales): Eagle Television Sales.

Personnel:

Joseph W. Heston, President & General Manager.

Jose Camacho, Operations Manager.

Wendy Hillan, General Sales Manager.

Jeff Klayman, Local Sales Manager.

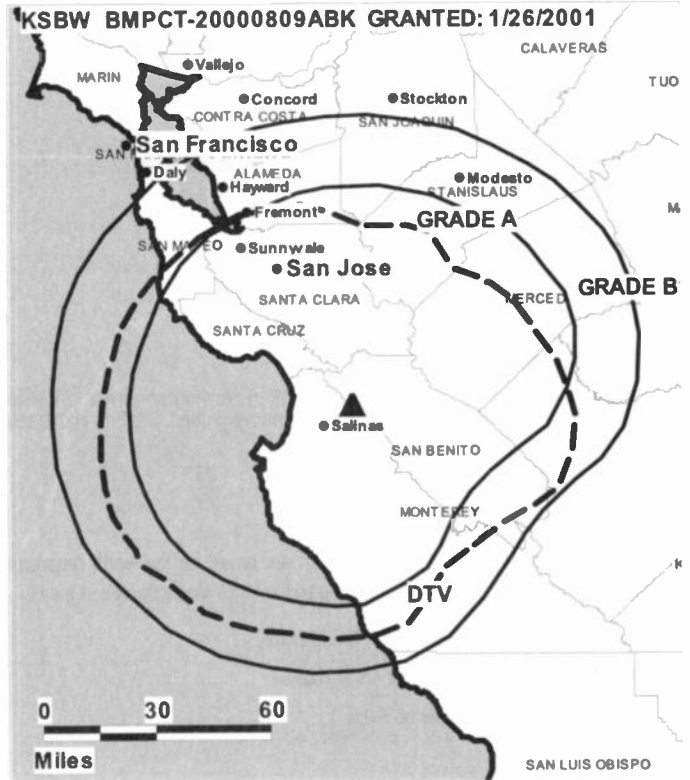
Lawton Dodd, News Director.

Jim Grimes, Chief Engineer.

Carol Pires, Business Manager.

Jessica Hernandez, Program Director.

David Balta, Creative Services Director.



© 2007 Warren Communications News

Marsha Moore, Traffic Manager.

Theresa Wright, Community Affairs Manager.

Rates: On request.

City of License: Salinas. **Station DMA:** Monterey-Salinas, CA. Rank: 124.

Circulation © 2006 Nielsen. Coverage based on Nielsen study.

| GrandTotal | Cable TV Households | Non-cable TV Households | Total TV Households |
|-----------------------------------|---------------------|-------------------------|---------------------|
| Estimated Station Totals * | 492,630 | 80,710 | 573,340 |
| Average Weekly Circulation (2006) | 127,367 | 35,265 | 162,632 |
| Average Daily Circulation (2006) | | | 87,218 |
| Station DMA Total | Cable TV Households | Non-cable TV Households | Total TV Households |
| Estimated Station Totals * | 137,370 | 80,710 | 218,080 |
| Average Weekly Circulation (2006) | 99,301 | 35,265 | 134,566 |
| Average Daily Circulation (2006) | | | 77,626 |
| Other DMA Total | Cable TV Households | Non-cable TV Households | Total TV Households |
| Estimated Station Totals * | 355,260 | 0 | 355,260 |
| Average Weekly Circulation (2006) | 28,066 | 0 | 28,066 |
| Average Daily Circulation (2006) | | | 9,592 |

*Estimated station totals are sums of the Nielsen TV and Cable TV household estimates for each county in which the station registers viewing of more than 5% as per the Nielsen Survey Methods.

KSBW-DT

Ch. 10

Network Service: NBC.

Licensee: Hearst-Argyle Stations Inc., 238 John St., Salinas, CA 93901.

Studio: 238 John St., Salinas, CA 93901.

Mailing Address: 238 John St., Salinas, CA 93901.

Phone: 831-758-8888. **Fax:** 831-424-3750.

E-mail: Dengelhardt@hearst.com

Web Site: <http://www.theksbwchannel.com>

Technical Facilities: Channel No. 10 (192-198 MHz). Authorized power: 21.4-kw visual. Antenna: 2415-ft above av. terrain, 315-ft. above ground, 3392-ft. above sea level.

| | | | |
|-----------|------|-----|-----|
| Latitude | 36° | 45' | 23" |
| Longitude | 121° | 30' | 05" |

Note: Latitude and longitude coordinates shown are based on the North American Datum of 1927 (NAD 27) as currently required by the Mass Media Bureau of the FCC.

Ownership: Hearst-Argyle Television Inc. (Group Owner).

Began Operation: Station operating; no on-air date.

Represented (sales): Eagle Television Sales.

Personnel:

Joseph W. Heston, President & General Manager.

Jose Camacho, Operations Manager.

Wendy Hillan, General Sales Manager.

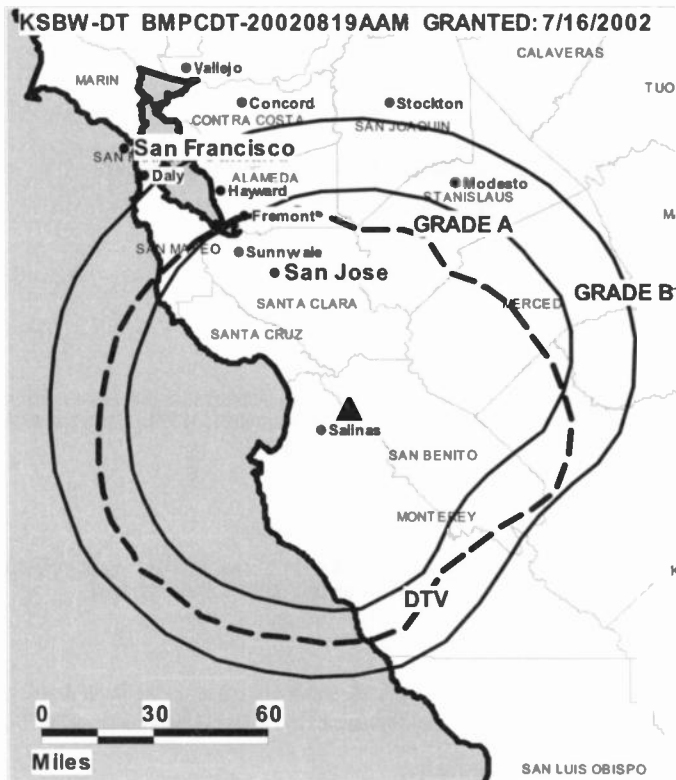
Jeff Klayman, Local Sales Manager.

Lawton Dodd, News Director.

Jim Grimes, Chief Engineer.

Carol Pires, Business Manager.

Jessica Hernandez, Program Director.



© 2007 Warren Communications News

David Balta, Creative Services Director.

Marsha Moore, Traffic Manager.

Theresa Wright, Community Affairs Manager.

City of License: Salinas. **Station DMA:** Monterey-Salinas, CA. **Rank:** 124.

Nielsen Data: Not available.

KPXN
Ch. 30

Network Service: ION.

Licensee: Paxson Los Angeles License Inc., 601 Clearwater Park Rd., West Palm Beach, FL 33401-6233.

Studio: 3000 W. Alameda Ave., Suite 32622, Burbank, CA 91523.

Mailing Address: 1100 Air Way, Glendale, CA 91201.

Phone: 818-409-5213. **Fax:** 818-409-5310.

E-mail: leewarpack@ionmedia.tv

Web Site: http://www.ionline.tv

Technical Facilities: Channel No. 30 (566-572 MHz). Authorized power: 3800-kw max. visual. Antenna: 2345-ft above av. terrain, 157-ft. above ground, 5537-ft. above sea level.

Latitude 34° 11' 15"
Longitude 117° 41' 58"

Transmitter: 34 Sunset Ridge Rd., Mount Baldy.

Digital Facilities: Channel No. 38 (614-620 MHz). Power: 1000-kw max. visual. Antenna: 2983-ft above av. terrain, 173-ft. above ground, 5599-ft. above sea level.

Latitude 34° 12' 46"
Longitude 118° 03' 41"

FCC Digital File Number: BPCDT-19991005ABH. Granted: April 16, 2003.

Note: Latitude and longitude coordinates shown are based on the North American Datum of 1927 (NAD 27) as currently required by the Mass Media Bureau of the FCC.

Multichannel TV Sound: Stereo and separate audio program.

SNG Mobile Dish: 3-meter KC-band.

Ownership: ION Media Networks Inc. (Group Owner).

Began Operation: January 7, 1994. Sale to present owner by Sandino Telecasters approved by FCC March 22, 1995.

Represented (legal): Dow, Lohnes & Albertson PLLC.

Represented (engineering): Lawrence Behr Associates Inc.

Personnel:

Lee Warpack, Regional Vice President.

Elizabeth Parks, Business Manager.

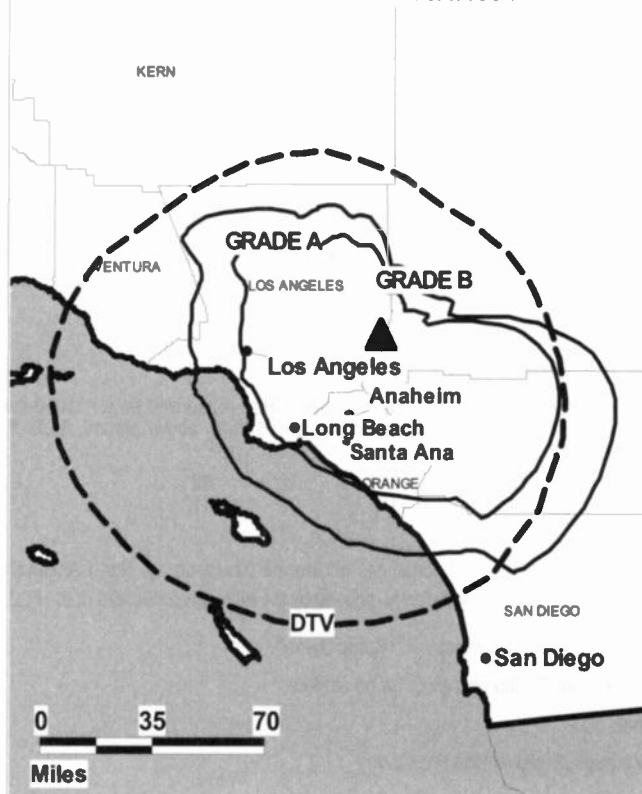
Aisha Wofford, Traffic Manager.

Steve Vinke, Chief Engineer.

Mark Douglas, General Sales Manager.

Jason Langford, Research Director.

KPXN BLCT-19940124KF GRANTED: 8/1/1994



© 2007 Warren Communications News

Rates: On request.

City of License: San Bernardino. **Station DMA:** Los Angeles, CA. **Rank:** 2.

Circulation © 2006 Nielsen. Coverage based on Nielsen study.

| GrandTotal | Cable TV Households | Non-cable TV Households | Total TV Households |
|-----------------------------------|---------------------|-------------------------|---------------------|
| Estimated Station Totals * | 3,076,750 | 2,418,100 | 5,494,850 |
| Average Weekly Circulation (2006) | 258,822 | 172,243 | 431,065 |
| Average Daily Circulation (2006) | | | 96,992 |
| Station DMA Total | Cable TV Households | Non-cable TV Households | Total TV Households |
| Estimated Station Totals * | 3,076,750 | 2,418,100 | 5,494,850 |
| Average Weekly Circulation (2006) | 258,822 | 172,243 | 431,065 |
| Average Daily Circulation (2006) | | | 96,992 |

*Estimated station totals are sums of the Nielsen TV and Cable TV household estimates for each county in which the station registers viewing of more than 5% as per the Nielsen Survey Methods.

KPXN-DT
Ch. 38

Network Service: ION.

Licensee: Paxson Los Angeles License Inc., 601 Clearwater Park Rd., West Palm Beach, FL 33401-6233.

Studio: 3000 W. Alameda Ave., Burbank, CA.

Mailing Address: 1100 Air Way, Glendale, CA 91201.

Phone: 818-409-5213. **Fax:** 818-409-5310.

E-mail: leewarpack@ionmedia.tv

Web Site: <http://www.ionline.tv>

Technical Facilities: Channel No. 38 (614-620 MHz). Authorized power: 1000-kw max. visual. Antenna: 2983-ft above av. terrain, 173-ft. above ground, 5599-ft. above sea level.

| | | | |
|-----------|------|-----|-----|
| Latitude | 34° | 12' | 46" |
| Longitude | 118° | 03' | 41" |

Note: Latitude and longitude coordinates shown are based on the North American Datum of 1927 (NAD 27) as currently required by the Mass Media Bureau of the FCC.

Ownership: ION Media Networks Inc. (Group Owner).

Began Operation: Station operating; no on-air date

Personnel:

Lee Warpack, Regional Vice President.

Elizabeth Parks, Business Manager.

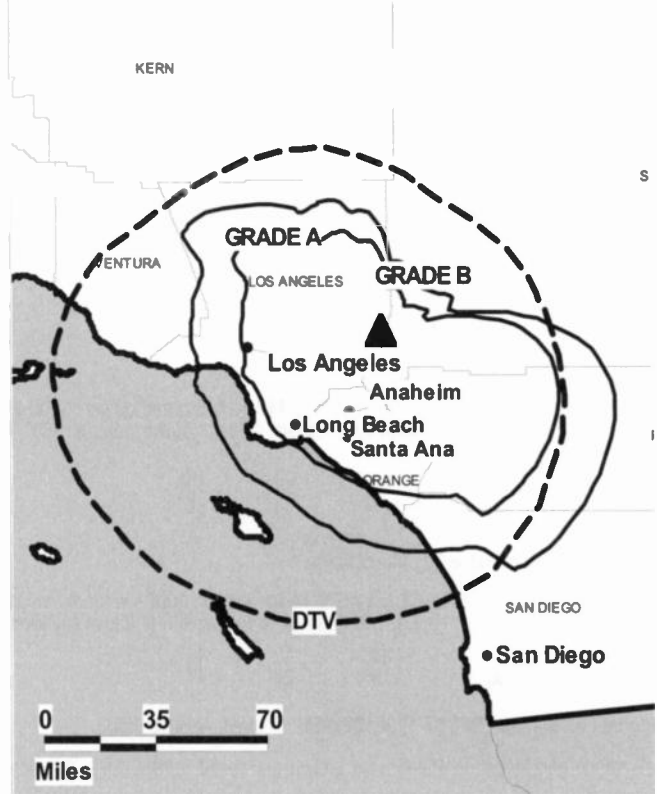
Aisha Wofford, Traffic Manager.

Steve Vinke, Chief Engineer.

Mark Douglas, General Sales Manager.

Jason Langford, Research Director.

KPXN-DT BMPCDT-20021126AAU GRANTED: 4/16/2003



© 2007 Warren Communications News

City of License: San Bernardino. **Station DMA:** Los Angeles, CA. **Rank:** 2.
Nielsen Data: Not available.

KFMB-DT
Ch. 55

Network Service: CBS.

Licensee: Midwest Television Inc., 7677 Engineer Rd., San Diego, CA 92111.

Studio: 7677 Engineer Rd., San Diego, CA 92111.

Mailing Address: 7677 Engineer Rd., San Diego, CA 92111.

Phone: 858-571-8888. **Fax:** 858-560-0627.

E-mail: engineering@kfmb.com

Web Site: http://www.kfmb.com

Technical Facilities: Channel No. 55 (716-722 MHz). Authorized power: 703-kw max. visual. Antenna: 682-ft above av. terrain, 187-ft. above ground, 951-ft. above sea level.

| | | | |
|-----------|------|-----|-----|
| Latitude | 32° | 50' | 17" |
| Longitude | 117° | 14' | 57" |

Holds CP for change to 1000-kw max. visual; BPCDT-20000501ADY.

Transmitter: Mount Soledad.

Note: Latitude and longitude coordinates shown are based on the North American Datum of 1927 (NAD 27) as currently required by the Mass Media Bureau of the FCC.

Ownership: Midwest Television Inc. (Group Owner).

Began Operation: February 24, 2000. Standard and High Definition.

Represented (sales): TeleRep Inc.

Represented (engineering): Hammett & Edison Inc.

Personnel:

Ed Trimble, President & General Manager.

John Marquiss, Sales Director.

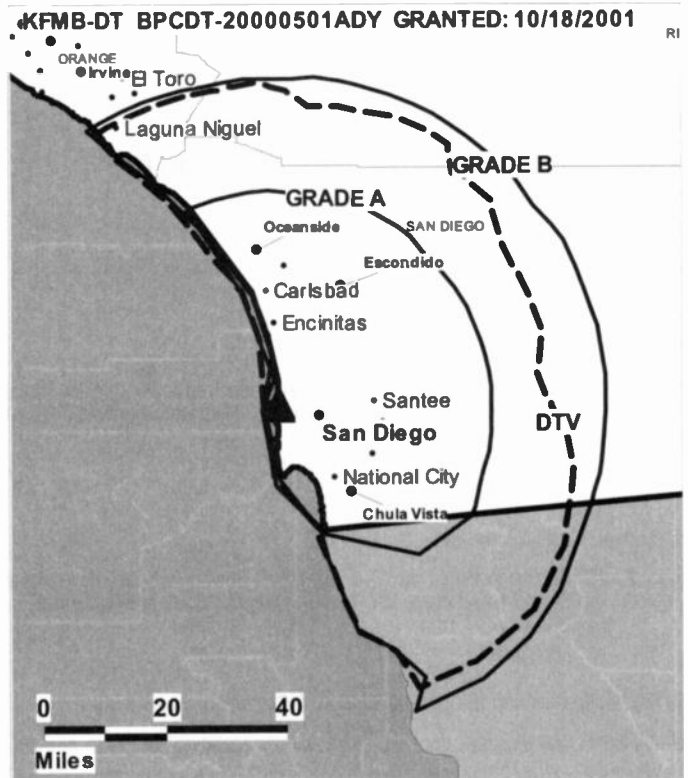
Steve Flynn, Local Sales Manager.

Greg Greer, National Sales Manager.

Sheri Kowalke, Regional Sales Manager.

Fred D'Ambrosi, News Director.

Richard Lochmann, Chief Engineer.



© 2007 Warren Communications News

Jeanette Schierbaum, Financial Services Director.

Barbara Chandler, Programming & Promotions Director.

Thelma Presichi, Traffic Manager.

Rates: On request.

City of License: San Diego. **Station DMA:** San Diego, CA. **Rank:** 27.

Nielsen Data: Not available.

KFMB-TV

Ch. 8

Network Service: CBS.

Licensee: Midwest Television Inc., 7677 Engineer Rd., San Diego, CA 92111.

Studio: 7677 Engineer Rd., San Diego, CA 92111.

Mailing Address: 7677 Engineer Rd., San Diego, CA 92111.

Phone: 858-571-8888. **Fax:** 858-560-0627.

E-mail: engineering@kfmb.com

Web Site: http://www.kfmb.com

Technical Facilities: Channel No. 8 (180-186 MHz). Authorized power: 316-kw visual, 63.1-kw aural. Antenna: 740-ft above av. terrain, 284-ft. above ground, 1049-ft. above sea level.

Latitude 32° 50' 17"
Longitude 117° 14' 58"

Transmitter: 7000 La Jolla Scenic Dr., La Jolla.

Digital Facilities: Channel No. 55 (716-722 MHz). Power: 703-kw max. visual. Antenna: 682-ft above av. terrain, 187-ft. above ground, 951-ft. above sea level.

Latitude 32° 50' 17"
Longitude 117° 14' 57"

FCC Digital File Number: BPCDT-20000501ADY. Granted: October 18, 2001.

Note: Latitude and longitude coordinates shown are based on the North American Datum of 1927 (NAD 27) as currently required by the Mass Media Bureau of the FCC.

Multichannel TV Sound: Stereo only.

Satellite Earth Stations: Transmitter RCA; Scientific-Atlanta, 7-meter C-band; Miralite, 3.8-meter KC-band; Scientific-Atlanta, 4.5-meter C-band; Paracclipse, 4.5-meter C-band; Standard Agile Omni receivers.

AM Affiliate: KFMB, 5-kw, 760 kHz.

FM Affiliate: KFMB-FM, 30-kw, 100.7 MHz (No. 264), 620-ft.

News Services: AP, UPI.

Ownership: Midwest Television Inc. (Group Owner).

Began Operation: May 16, 1949. Sale to Kennedy Broadcasting Co. approved by FCC April 25, 1951 (Television Digest, Vol. 7:18). Sale to Wrather-Alvarez Broadcasting approved by FCC March 25, 1953 (Vol 9:5, 13). Sale of 38.89% interest by Maria Helen Alvarez to Marietta Investment Corp. approved by FCC July 2, 1958 (Vol. 14:24, 27). Merger of Marietta Broadcasting Inc. into Transcontinent Television Corp. approved by FCC May 13, 1959 (Vol. 15:7, 12, 20). Sale to present owner by Transcontinent Television Corp. approved by FCC in 1964.

Represented (sales): TeleRep Inc.

Represented (legal): Covington & Burling.

Represented (engineering): Hammett & Edison Inc.

Personnel:

Ed Trimble, President & General Manager.

John Marquiss, Sales Director.

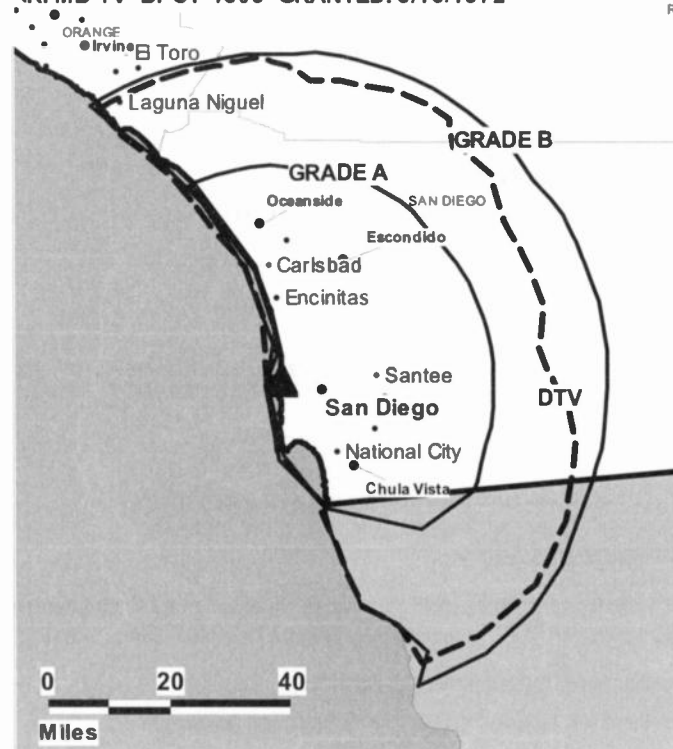
Steve Flynn, Local Sales Manager.

Greg Greer, National Sales Manager.

Sheri Kowalke, Regional Sales Manager.

KFMB-TV BPCT-4509 GRANTED: 5/16/1972

RI



© 2007 Warren Communications News

Fred D'Ambrosi, News Director.

Richard Lochmann, Chief Engineer.

Jeanette Schierbaum, Financial Services Director.

Barbara Chandler, Programming & Promotion Director.

Thelma Presichi, Traffic Manager.

Highest 30 Sec. Rate: \$30,000.

City of License: San Diego. **Station DMA:** San Diego, CA. **Rank:** 27.

Circulation © 2006 Nielsen. Coverage based on Nielsen study.

| GrandTotal | Cable TV Households | Non-cable TV Households | Total TV Households |
|-----------------------------------|---------------------|-------------------------|---------------------|
| Estimated Station Totals * | 846,170 | 179,990 | 1,026,160 |
| Average Weekly Circulation (2006) | 569,472 | 84,955 | 654,427 |
| Average Daily Circulation (2006) | | | 308,874 |

| Station DMA Total | Cable TV Households | Non-cable TV Households | Total TV Households |
|-----------------------------------|---------------------|-------------------------|---------------------|
| Estimated Station Totals * | 846,170 | 179,990 | 1,026,160 |
| Average Weekly Circulation (2006) | 569,472 | 84,955 | 654,427 |
| Average Daily Circulation (2006) | | | 308,874 |

*Estimated station totals are sums of the Nielsen TV and Cable TV household estimates for each county in which the station registers viewing of more than 5% as per the Nielsen Survey Methods.

KGTV
Ch. 10

Network Service: ABC.

Licensee: McGraw-Hill Broadcasting Co., Box 85347, San Diego, CA 92186-5347.

Studio: 4600 Air Way, San Diego, CA 92102.

Mailing Address: Box 85347, San Diego, CA 92186-5347.

Phone: 619-237-1010. **Fax:** 619-262-1302.

E-mail: derek_dalton@10news.com

Web Site: http://www.10news.com

Technical Facilities: Channel No. 10 (192-198 MHz). Authorized power: 316-kw visual, 31.6-kw aural. Antenna: 745-ft above av. terrain, 223-ft. above ground, 1007-ft. above sea level.

Latitude 32° 50' 20"
Longitude 117° 14' 56"

Transmitter: 7022 La Jolla Scenic Dr.

Digital Facilities: Channel No. 25 (536-542 MHz). Power: 1000-kw max. visual. Antenna: 673-ft above av. terrain, 151-ft. above ground, 935-ft. above sea level.

Latitude 32° 50' 20"
Longitude 117° 14' 56"

FCC Digital File Number: BPCDT-20000418AAU. Granted: August 28, 2001.

Note: Latitude and longitude coordinates shown are based on the North American Datum of 1927 (NAD 27) as currently required by the Mass Media Bureau of the FCC.

Multichannel TV Sound: Stereo only.

Satellite Earth Stations: Transmitter Larcen; Microdyne, 7-meter; Andrew, 9.1-meter; RCA, 3-meter Ku-band; Andrew, 4.5-meter; Satcom Technologies, 5.1-meter KC-band; Standard Communications, Avantek receivers.

News Services: Accu-Weather, UPI, AP.

Ownership: McGraw-Hill Broadcasting Co. Inc. (Group Owner).

Began Operation: September 13, 1953. Transfer of control to Fox, Wells & Co. by Tom Sharp, Charles E. Salik & TBC group approved by FCC October 13, 1954 (Television Digest, Vol. 13:31, 32, 34, 38, 42). Sale of 46.22% to Newsweek by Fox, Wells & Co. interests approved by FCC August 7, 1957 (Vol. 13:30, 33). Sale to Time-Life approved by FCC March 21, 1962 (Vol. 2:13). Sale to present owner by Time-Life approved by FCC March 8, 1972 (Vol. 12:10, 11).

Represented (sales): Harrington, Righter & Parsons Inc.

Represented (legal): Dow, Lohnes & Albertson, PLLC.

Personnel:

Derek Dalton, Vice President & General Manager.

Michael Biltucci, Engineering & Operations Director.

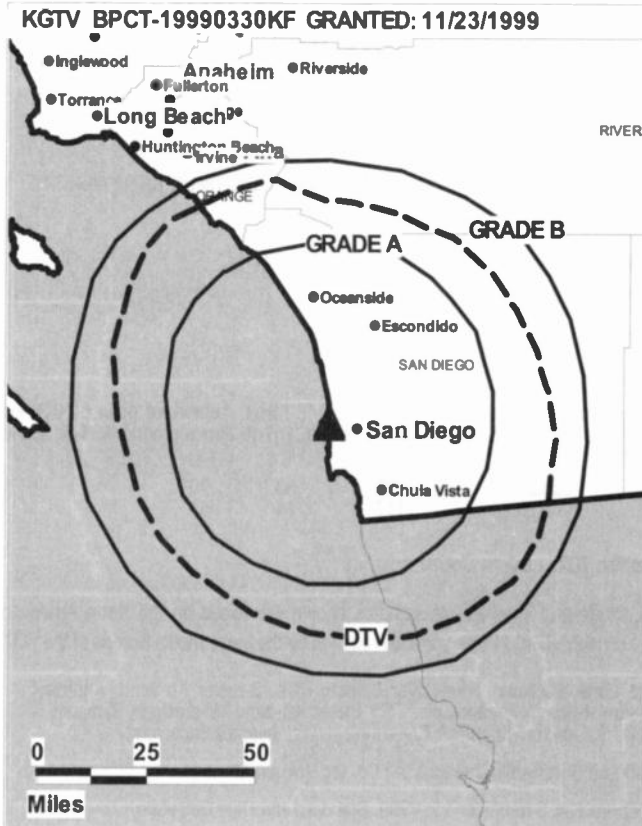
Ken Ryczyn, General Sales Manager.

Christine Lyles-Bauer, Local Sales Manager.

Mike Stutz, News Director.

Ron Eden, Chief Engineer.

Paul Kaderabek, Business Director.



© 2007 Warren Communications News

Don Wells, Creative Services Director.

Pam Smith, Traffic Manager.

Highest 30 Sec. Rate: \$7500.

City of License: San Diego. **Station DMA:** San Diego, CA. **Rank:** 27.

Circulation © 2006 Nielsen. Coverage based on Nielsen study.

| GrandTotal | Cable TV Households | Non-cable TV Households | Total TV Households |
|-----------------------------------|---------------------|-------------------------|---------------------|
| Estimated Station Totals * | 867,550 | 179,990 | 1,047,540 |
| Average Weekly Circulation (2006) | 562,503 | 81,355 | 643,858 |
| Average Daily Circulation (2006) | | | 269,752 |
| Station DMA Total | Cable TV Households | Non-cable TV Households | Total TV Households |
| Estimated Station Totals * | 846,170 | 179,990 | 1,026,160 |
| Average Weekly Circulation (2006) | 553,395 | 81,355 | 634,750 |
| Average Daily Circulation (2006) | | | 267,828 |
| Other DMA Total | Cable TV Households | Non-cable TV Households | Total TV Households |
| Estimated Station Totals * | 21,380 | 0 | 21,380 |
| Average Weekly Circulation (2006) | 9,108 | 0 | 9,108 |
| Average Daily Circulation (2006) | | | 1,924 |

*Estimated station totals are sums of the Nielsen TV and Cable TV household estimates for each county in which the station registers viewing of more than 5% as per the Nielsen Survey Methods.

KGTV-DT
Ch. 25

Network Service: ABC.

Licensee: McGraw-Hill Broadcasting Co., Box 85347, San Diego, CA 92186-5347.

Studio: 4600 Air Way, San Diego, CA 92102.

Mailing Address: Box 85347, San Diego, CA 92186-5347.

Phone: 619-237-1010. **Fax:** 601-262-1302.

E-mail: derek.dalton@10news.com

Web Site: http://www.10news.com

Technical Facilities: Channel No. 25 (536-542 MHz). Authorized power: 1000-kw max. visual. Antenna: 673-ft above av. terrain, 151-ft. above ground, 935-ft. above sea level.

| | | | |
|-----------|------|-----|-----|
| Latitude | 32° | 50' | 20" |
| Longitude | 117° | 14' | 56" |

Transmitter: 7022 La Jolla Scenic Dr.

Note: Latitude and longitude coordinates shown are based on the North American Datum of 1927 (NAD 27) as currently required by the Mass Media Bureau of the FCC.

Satellite Earth Stations: Transmitter Larcen; RCA, 3-meter Ku-band; Andrew, 4.5-meter; Satcom Technologies, 5.1-meter KC-band; Microdyne, 7-meter; Andrew, 9.1-meter; Standard Communications, Avantek receivers.

Ownership: McGraw-Hill Broadcasting Co. Inc. (Group Owner).

Began Operation: September 13, 1999. Standard and High Definition.

Personnel:

Derek Dalton, Vice President & General Manager.

Michael Biltucci, Engineering & Operations Director.

Ken Ryczyn, General Sales Manager.

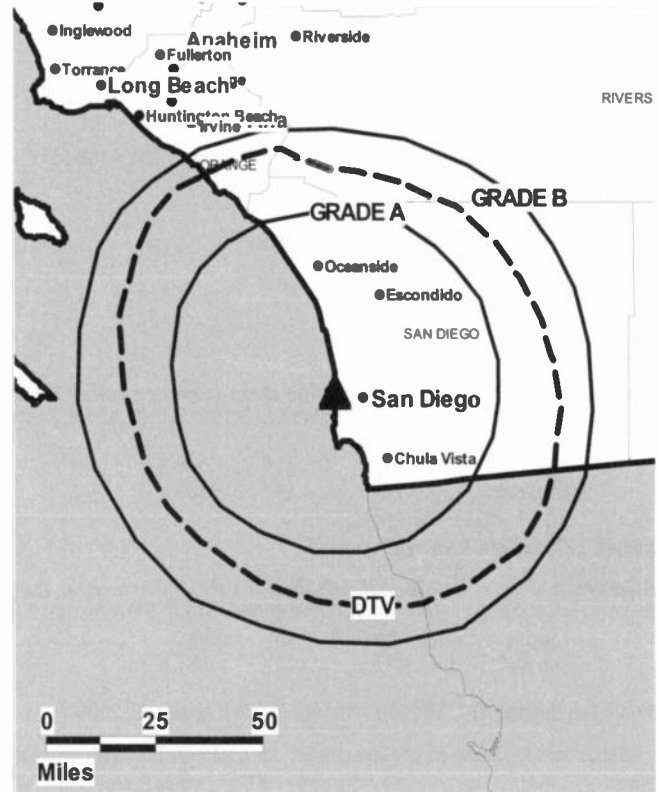
Christine Lyles-Bauer, Local Sales Manager.

Mike Stutz, News Director.

Paul Kaderabek, Business Director.

Ron Eden, Chief Engineer.

KGTV-DT BPCDT-20000418AAU GRANTED: 8/28/2001



© 2007 Warren Communications News

Don Wells, Creative Services Director.

Pam Smith, Traffic Manager.

Rates: On request.

City of License: San Diego. **Station DMA:** San Diego, CA. **Rank:** 27.

Nielsen Data: Not available.

KNSD
Ch. 39

Network Service: NBC.

Licensee: Station Venture Operations LP, 1299 Pennsylvania Ave. NW, 11th Floor, Washington, DC 20004.

Studio: 225 Broadway, Suite 100, San Diego, CA 92101.

Mailing Address: 225 Broadway, Suite 100, San Diego, CA 92101.

Phone: 619-231-3939. **Fax:** 619-578-0202.

E-mail: feedback@nbcсандiego.com

Web Site: http://www.nbcсандiego.com

Technical Facilities: Channel No. 39 (320-626 MHz). Authorized power: 2500-kw max. & 813-kw horizontal visual, 500-kw & 81.3-kw horizontal aural. Antenna: 1894-ft above av. terrain, 155-ft. above ground, 2678-ft. above sea level.

Latitude 32° 41' 48"
Longitude 116° 56' 05.8"

Transmitter: San Miguel Mountain, 13-mi. E of San Diego center.

Digital Facilities: Channel No. 40 (626-632 MHz). Power: 370-kw max. visual. Antenna: 1857-ft above av. terrain, 121-ft. above ground, 2641-ft. above sea level.

Latitude 32° 41' 48"
Longitude 116° 56' 006"

FCC Digital File Number: BMPCDT-20000501AEP. Granted: November 03, 2004.

Note: Latitude and longitude coordinates shown are based on the North American Datum of 1927 (NAD 27) as currently required by the Mass Media Bureau of the FCC.

Multichannel TV Sound: Stereo and separate audio program.

Satellite Earth Stations: Transmitter Comark; Scientific-Atlanta, 7-meter C-band; Scientific-Atlanta, 10-meter C-band; Dalsat, 4.6-meter Ku-band; Chapparral, 5-meter C-band; Dalsat, 6-meter Ku-band; Scientific-Atlanta, Microdyne, Harris, Chapparral, Andrew receivers.

SNG Mobile Dish: Andrew, 2.3-meter Ku-band.

News Services: Sports News Satellite, UPI.

Ownership: Station Venture Operations LP (Group Owner).

Began Operation: November 14, 1965. Sale to Bass Brothers Enterprises by San Diego Telecasters Inc. (Lawrence Shushan, Paul Corriere, Sample-Brown Enterprises and Town & Country Development) approved by FCC August 31, 1967. Sale to Storer Communications by Bass Brothers approved by FCC September 30, 1974. Sale to Gillett Communications Inc. by Storer Communications approved by FCC August 20, 1987. Transfer to Trustee approved by FCC September 1, 1992. Sale to New World Communications Group approved by FCC April 13, 1993. Sale to National Broadcasting Co. by New World Communications Group approved by FCC November 7, 1996. Sale to present owner approved by FCC March 2, 1998.

Represented (sales): NBC TV Spot Sales.

Represented (legal): NBC Legal.

Personnel:

Phyllis Schwartz, President & General Manager.

Warren Ermish, Vice President, Sales.

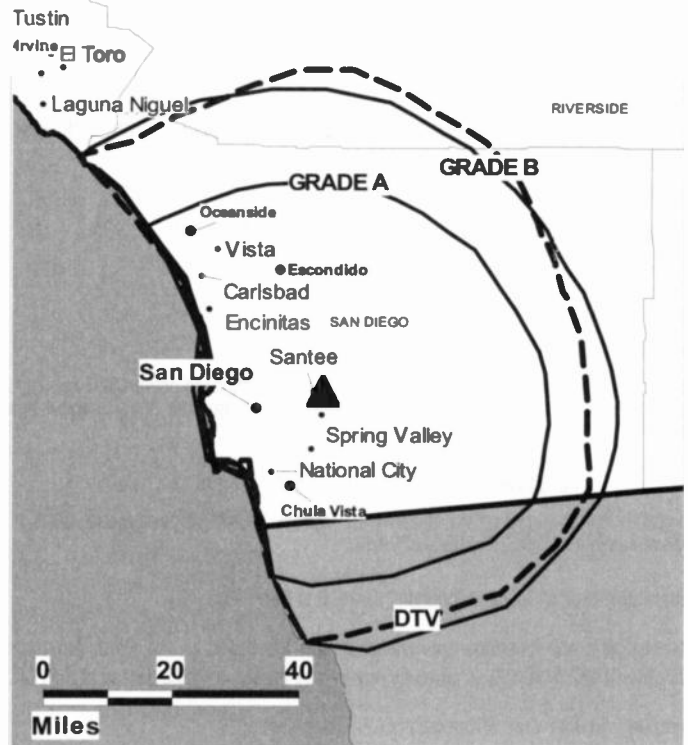
Penny Martin, Vice President, Programming & Creative Services Director.

Randy Mickler, Operations Director.

Jeff Espritu, Local Sales Manager.

Steve Weber, National Sales Manager.

KNSD BPCT-19920818KE GRANTED: 11/20/1992



© 2007 Warren Communications News

Chris Johnson, National Sales Manager.

Greg Dawson, News Director.

Bob Vaillancourt, Engineering Manager.

Patty Morrison, Finance Director.

Debbie Lawrence, Marketing Director.

Elizabeth Polachok, Business Development Manager.

Lisa Qsar, Traffic Manager.

Rates: On request.

City of License: San Diego. **Station DMA:** San Diego, CA. **Rank:** 27.

Circulation © 2006 Nielsen. Coverage based on Nielsen study.

| GrandTotal | Cable TV Households | Non-cable TV Households | Total TV Households |
|-----------------------------------|---------------------|-------------------------|---------------------|
| Estimated Station Totals * | 846,170 | 179,990 | 1,026,160 |
| Average Weekly Circulation (2006) | 572,011 | 82,435 | 654,446 |
| Average Daily Circulation (2006) | | | 321,188 |

| Station DMA Total | Cable TV Households | Non-cable TV Households | Total TV Households |
|-----------------------------------|---------------------|-------------------------|---------------------|
| Estimated Station Totals * | 846,170 | 179,990 | 1,026,160 |
| Average Weekly Circulation (2006) | 572,011 | 82,435 | 654,446 |
| Average Daily Circulation (2006) | | | 321,188 |

*Estimated station totals are sums of the Nielsen TV and Cable TV household estimates for each county in which the station registers viewing of more than 5% as per the Nielsen Survey Methods.

KNSD-DT

Ch. 40

Network Service: NBC.

Licensee: Station Venture Operations LP, 1299 Pennsylvania Ave. NW, 11th Floor, Washington, DC 20004.

Studio: 225 Broadway, Suite 100, San Diego, CA 92101.

Mailing Address: 225 Broadway, Suite 100, San Diego, CA 92101.

Phone: 619-231-3939. **Fax:** 619-578-0202.

E-mail: feedback@nbcсандiego.com

Web Site: http://www.nbcсандiego.com

Technical Facilities: Channel No. 40 (626-632 MHz). Authorized power: 370-kw max. visual. Antenna: 1857-ft above av. terrain, 121-ft. above ground, 2641-ft. above sea level.

| | | | |
|-----------|------|-----|------|
| Latitude | 32° | 41' | 48" |
| Longitude | 116° | 56' | 006" |

Holds CP for change to 1847-ft above av. terrain, 112-ft. above ground, 2631-ft. above sea level; BMPCDT-20041029AHV.

Transmitter: Dn San Miguel Mountain, 13-mi. E of San Diego.

Note: Latitude and longitude coordinates shown are based on the North American Datum of 1927 (NAD 27) as currently required by the Mass Media Bureau of the FCC.

Ownership: Station Venture Operations LP (Group Owner).

Began Operation: November 1, 1999. High Definition.

Represented (engineering): Denny & Associates PC.

Personnel:

Phyllis Schwartz, President & General Manager.

Warren Ermish, Vice President, Sales.

Penny Martin, Vice President, Programming & Creative Services Director.

Randy Mickler, Operations Director.

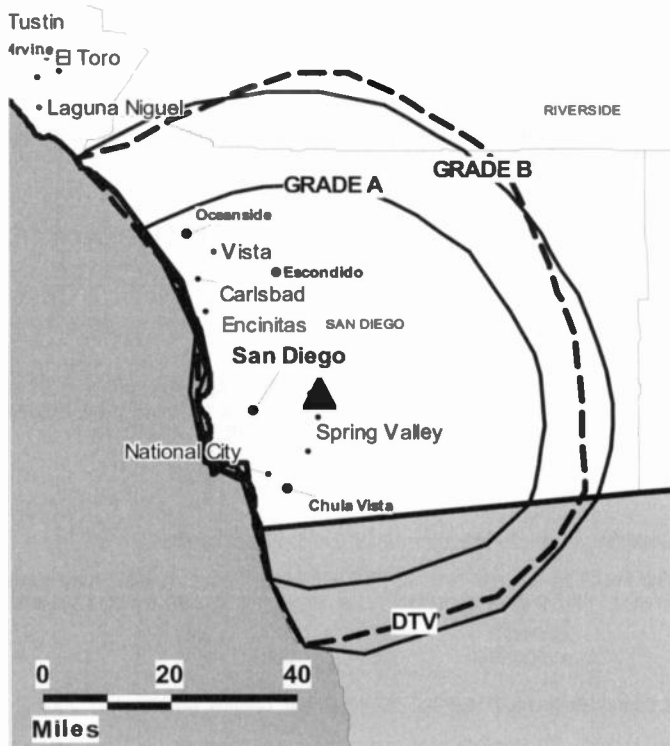
Jeff Espiritu, Local Sales Manager.

Steve Weber, National Sales Manager.

Chris Johnson, National Sales Manager.

Greg Dawson, News Director.

KNSD-DT BMPCDT-20041029AHV GRANTED: 11/3/2004



© 2007 Warren Communications News

Bob Vaillancourt, Engineering Manager.

Patty Morrison, Finance Director.

Debbie Lawrence, Marketing Director.

Elizabeth Polachok, Business Development Director.

Lisa Qsar, Traffic Manager.

Rates: Dn request.

City of License: San Diego. **Station DMA:** San Diego, CA. **Rank:** 27.

Nielsen Data: Not available.

KSWB-DT
Ch. 19

Network Service: CW.

Licensee: KSWB Inc., Box 129069, 7191 Engineer Rd., San Diego, CA 92112-5569.

Studio: 7191 Engineer Rd., San Diego, CA 92111.

Mailing Address: 7191 Engineer Rd., San Diego, CA 92111.

Phone: 858-492-9269. **Fax:** 858-268-0401.

E-mail: rramsey@tribune.com

Web Site: http://www.kswbtv.com

Technical Facilities: Channel No. 19 (500-506 MHz). Authorized power: 322.8-kw max. visual. Antenna: 1962-ft above av. terrain, 181-ft. above ground, 2744-ft. above sea level.

| | | | |
|-----------|------|-----|-----|
| Latitude | 32° | 41' | 47" |
| Longitude | 116° | 56' | 07" |

Note: Latitude and longitude coordinates shown are based on the North American Datum of 1927 (NAD 27) as currently required by the Mass Media Bureau of the FCC.

Satellite Earth Station: Transmitter Harris; Patriot, 4.5-meter KC-band; Standard Agile Omni, Drake, Alcoa receivers.

News Services: AP, City News, CNN Newsource.

Ownership: Tribune Broadcasting Co. (Group Owner).

Began Operation: July 2, 2000. Standard Definition.

Represented (legal): Sidley Austin LLP.

Personnel:

Robert J. Ramsey, Vice President & General Manager.

Gabe Guzman, Operations Manager.

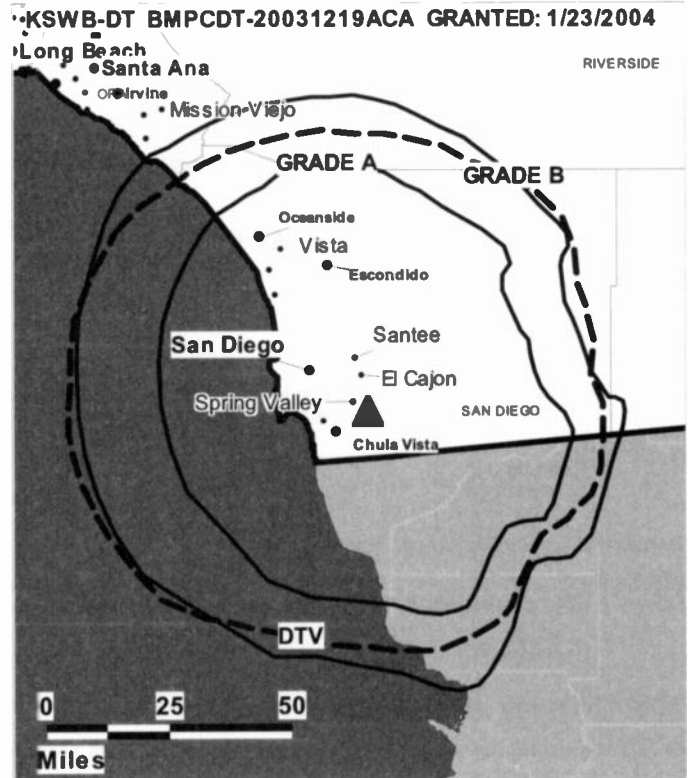
Scott Heath, General Sales Manager.

Michael Martin, Local Sales Manager.

Scot M. Linden, National Sales Manager, West.

Elaine Bordessa Newbrough, National Sales Manager, East.

John Weigand, Chief Engineer.



© 2007 Warren Communications News

Dan Mitrovich, Business Manager.

Sandi Banister, Promotion Manager.

Will Givens, Creative Services Director.

Highest 30 Sec. Rate: \$6000.

City of License: San Diego. **Station DMA:** San Diego, CA. **Rank:** 27.

Nielsen Data: Not available.

KSWB-TV

Ch. 69

Network Service: CW.

Licensee: KSWB Inc., Box 129069, 7191 Engineer Rd., San Diego, CA 92112-5569.

Studio: 7191 Engineer Rd., San Diego, CA 92111.

Mailing Address: 7191 Engineer Rd., San Diego, CA 92111.

Phone: 858-492-9269. **Fax:** 858-268-0401.

E-mail: rramsey@tribune.com

Web Site: http://www.kswbtv.com

Technical Facilities: Channel No. 69 (800-806 MHz). Authorized power: 4500-kw max. visual. Antenna: 1949-ft above av. terrain, 138-ft. above ground, 2701-ft. above sea level.

Latitude 32° 41' 47"
Longitude 116° 56' 10"

Transmitter: Mount San Miguel, San Diego.

Digital Facilities: Channel No. 19 (500-506 MHz). Power: 322.8-kw max. visual. Antenna: 1962-ft above av. terrain, 181-ft. above ground, 2744-ft. above sea level.

Latitude 32° 41' 47"
Longitude 116° 56' 07"

FCC Digital File Number: BPCDT-19990901AAF. Granted: January 23, 2004.

Note: Latitude and longitude coordinates shown are based on the North American Datum of 1927 (NAD 27) as currently required by the Mass Media Bureau of the FCC.

Satellite Earth Station: Transmitter Harris; Patriot, 4.5-meter KC-band; Standard Agile Omni, Drake, Alcoa receivers.

Ownership: Tribune Broadcasting Co. (Group Owner).

Began Operation: September 30, 1984.

Represented (sales): TeleRep Inc.

Represented (legal): Sidley Austin LLP.

Represented (engineering): duTreil, Lundin & Rackley Inc.

Personnel:

Robert J. Ramsey, Vice President & General Manager.

Gabe Guzman, Operations Manager.

Scott Heath, General Sales Manager.

Michael Martin, Local Sales Manager.

Scot M. Linden, National Sales Manager, West.

Elaine Bordessa Newbrough, National Sales Manager, East.

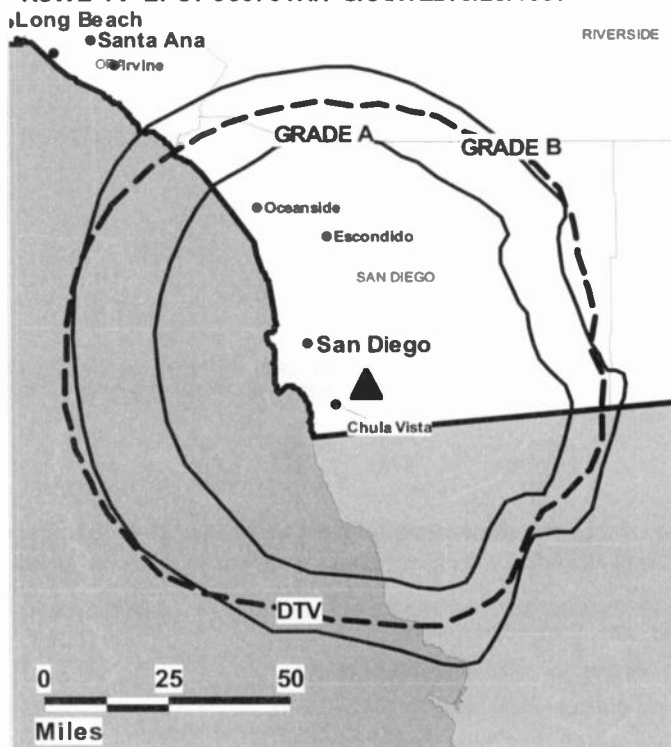
John Weigand, Chief Engineer.

Dan Mitrovich, Business Manager.

Sandi Banister, Promotion Manager.

Will Givens, Creative Services Director.

KSWB-TV BPCT-960701KH GRANTED: 3/25/1997



© 2007 Warren Communications News

Highest 30 Sec. Rate: \$6500.

City of License: San Diego. **Station DMA:** San Diego, CA. **Rank:** 27.

Circulation © 2006 Nielsen. Coverage based on Nielsen study.

| GrandTotal | Cable TV Households | Non-cable TV Households | Total TV Households |
|-----------------------------------|---------------------|-------------------------|---------------------|
| Estimated Station Totals * | 846,170 | 247,810 | 1,093,980 |
| Average Weekly Circulation (2006) | 248,774 | 49,193 | 297,967 |
| Average Daily Circulation (2006) | | | 89,837 |
| Station DMA Total | Cable TV Households | Non-cable TV Households | Total TV Households |
| Estimated Station Totals * | 846,170 | 179,990 | 1,026,160 |
| Average Weekly Circulation (2006) | 248,774 | 45,177 | 293,951 |
| Average Daily Circulation (2006) | | | 89,276 |
| Other DMA Total | Cable TV Households | Non-cable TV Households | Total TV Households |
| Estimated Station Totals * | 0 | 67,820 | 67,820 |
| Average Weekly Circulation (2006) | 0 | 4,016 | 4,016 |
| Average Daily Circulation (2006) | | | 561 |

*Estimated station totals are sums of the Nielsen TV and Cable TV household estimates for each county in which the station registers viewing of more than 5% as per the Nielsen Survey Methods.

KUSI-DT
Ch. 18

Network Service: IND.

Licensee: Channel 51 of San Diego Inc., 4575 Viewridge Ave., San Diego, CA 92123.

Studio: 4575 Viewridge Ave., San Diego, CA 92123.

Mailing Address: Box 719051, San Diego, CA 92123.

Phone: 858-571-5151; 868-571-6387. **Fax:** 858-571-4852.

E-mail: news@kusi.com; sales@kusi.com

Web Site: http://www.kusi.com

Technical Facilities: Channel No. 18 (494-500 MHz). Authorized power: 355-kw max. visual. Antenna: 1890-ft above av. terrain, 171-ft. above ground, 2687-ft. above sea level.

| | | | |
|-----------|------|-----|-----|
| Latitude | 32° | 41' | 50" |
| Longitude | 116° | 56' | 04" |

Transmitter: San Miguel Mountain.

Note: Latitude and longitude coordinates shown are based on the North American Datum of 1927 (NAD 27) as currently required by the Mass Media Bureau of the FCC.

Ownership: McKinnon Broadcasting Co. (Group Owner).

Began Operation: Station operating; no on-air date

Represented (sales): Millennium Sales & Marketing.

Represented (engineering): Bernard R. Segal PE.

Personnel:

Michael D. McKinnon, President & General Manager.

Mike McKinnon, Jr., Vice President, Broadcast Operations & Programming.

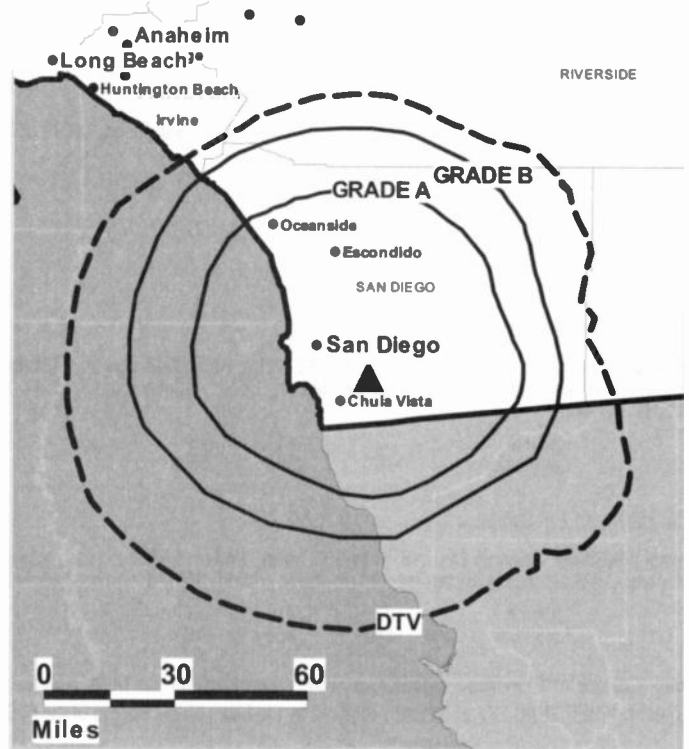
Joe Twohig, Operations Manager.

Rob Holtzer, General Sales Manager.

Judy Ritchey, National Sales Manager, West Coast.

Steve Cohen, News Director.

KUSI-DT BMPCDT-20000428ABV GRANTED: 8/6/2001



© 2007 Warren Communications News

Richard Large, Engineering Director.

Kiat Tohsakul, Traffic Manager.

City of License: San Diego. **Station DMA:** San Diego, CA. **Rank:** 27.

Nielsen Data: Not available.

KUSI-TV

Ch. 51

Network Service: IND.

Licensee: Channel 51 of San Diego Inc., 4575 Viewridge Ave., San Diego, CA 92123.

Studio: 4575 Viewridge Ave., San Diego, CA 92123.

Mailing Address: Box 719051, San Diego, CA 92123.

Phone: 858-571-5151. **Fax:** 858-571-4852.

E-mail: news@kusi.com

Web Site: http://www.kusi.com

Technical Facilities: Channel No. 51 (692-698 MHz). Authorized power: 2820-kw max. visual. Antenna: 1916-ft above av. terrain, 177-ft. above ground, 2694-ft. above sea level.

Latitude 32° 41' 49"
 Longitude 116° 56' 05"

Transmitter: Mount San Miguel.

Digital Facilities: Channel No. 18 (494-500 MHz). Power: 355-kw max. visual. Antenna: 1890-ft above av. terrain, 171-ft. above ground, 2687-ft. above sea level.

Latitude 32° 41' 50"
 Longitude 116° 56' 04"

Note: Latitude and longitude coordinates shown are based on the North American Datum of 1927 (NAD 27) as currently required by the Mass Media Bureau of the FCC.

Multichannel TV Sound: Stereo only.

Satellite Earth Station: Transmitter Comark; Scientific-Atlanta, 7-meter C-band; Standard Agile Omni receivers.

News Services: Conus, CNN Newsource, AP.

Ownership: McKinnon Broadcasting Co. (Group Owner).

Began Operation: September 13, 1982. Transfer of control to present owner from United States International University approved by FCC April 10, 1990 (Television Digest, Vol. 30:8).

Represented (sales): Millennium Sales & Marketing.

Represented (legal): Cohn & Marks LLP.

Represented (engineering): Denny & Associates PC.

Personnel:

Michael D. McKinnon, President & General Manager.

Mike McKinnon Jr., Vice President, Broadcast Operations & Programming.

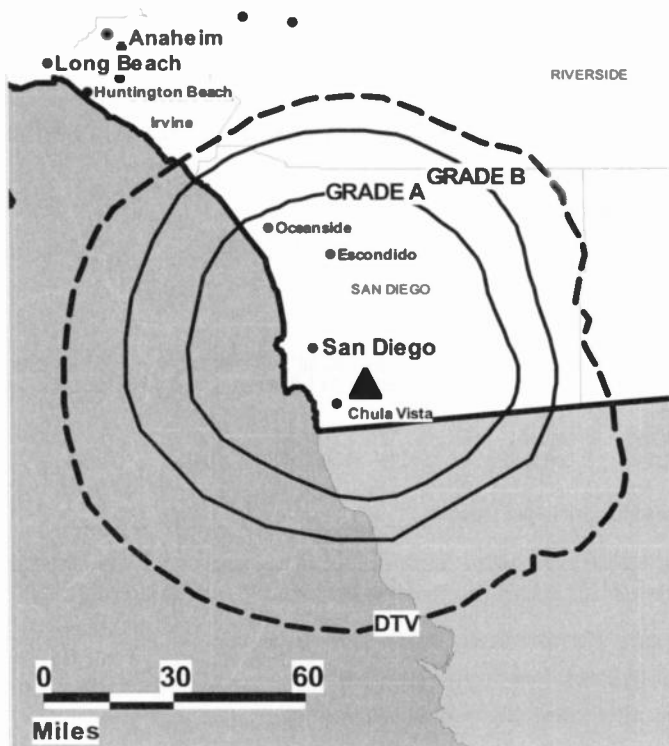
Joe Twohig, Operations Manager.

Rob Holtzer, General Sales Manager.

Judy Ritchey, National Sales Manager, West Coast.

Steve Cohen, News Director.

KUSI-TV BPCT-19980720KF GRANTED: 12/3/1998



© 2007 Warren Communications News

Richard Large, Engineering Director.

Kiat Tohsakul, Traffic Manager.

Rates: On request.

City of License: San Diego. **Station DMA:** San Diego, CA. **Rank:** 27.

Circulation © 2006 Nielsen. Coverage based on Nielsen study.

| GrandTotal | Cable TV Households | Non-cable TV Households | Total TV Households |
|-----------------------------------|---------------------|-------------------------|---------------------|
| Estimated Station Totals * | 846,170 | 179,990 | 1,026,160 |
| Average Weekly Circulation (2006) | 312,237 | 36,178 | 348,415 |
| Average Daily Circulation (2006) | | | 140,584 |
| Station DMA Total | Cable TV Households | Non-cable TV Households | Total TV Households |
| Estimated Station Totals * | 846,170 | 179,990 | 1,026,160 |
| Average Weekly Circulation (2006) | 312,237 | 36,178 | 348,415 |
| Average Daily Circulation (2006) | | | 140,584 |

*Estimated station totals are sums of the Nielsen TV and Cable TV household estimates for each county in which the station registers viewing of more than 5% as per the Nielsen Survey Methods.

KBCW
(formerly KBHK-TV)
Ch. 44

Network Service: CW.

Licensee: Viacom Television Stations Group of San Francisco Inc., 2000 K St. NW, Suite 725, Washington, DC 20006.

Studio: 855 Battery St., San Francisco, CA 94111.

Mailing Address: 855 Battery St., San Francisco, CA 94111.

Phone: 415-249-4444. **Fax:** 415-397-2841.

E-mail: pherrera@kbhktv.com

Web Site: http://www.upn44.com

Technical Facilities: Channel No. 44 (650-656 MHz). Authorized power: 5000-kw max. visual. Antenna: 1611-ft above av. terrain, 879-ft. above ground, 1713-ft. above sea level.

Latitude 37° 45' 19"
Longitude 122° 27' 06"

Transmitter: Mount Sutro.

Digital Facilities: Channel No. 45 (656-662 MHz). Power: 400-kw max. visual. Antenna: 1463-ft above av. terrain, 732-ft. above ground, 1565-ft. above sea level.

Latitude 37° 45' 19"
Longitude 122° 27' 06"

FCC Digital File Number: BPCDT-19990830AAB. Granted: January 29, 2001.

Note: Latitude and longitude coordinates shown are based on the North American Datum of 1927 (NAD 27) as currently required by the Mass Media Bureau of the FCC.

Ownership: CBS Corp. (Group Owner).

Began Operation: January 2, 1968. Sale to United Television Inc. by Field Communications approved by FCC May 26, 1983 (Television Digest, Vol. 22:45, 47). Sale to Fox Television Stations Inc. by United Television Inc. approved by FCC July 23, 2001 (Vol. 40:34; 41:31). Station was swapped for Viacom International Inc.'s WDCATV Washington, DC and KTXH(TV) Houston, TX. FCC approved deal October 26, 2001.

Represented (sales): TeleRep Inc.

Represented (legal): Leventhal, Senter & Lerman PLLC.

Personnel:

John Satterfield, Vice President & Station Manager.

Robin Magyar, Senior Vice President, Sales.

Oee Wiles, Local Sales Manager.

Michael Englehaupt, Engineering Director.

George Brandt, Controller.

Thomas Spitz, Director, Program Operations.

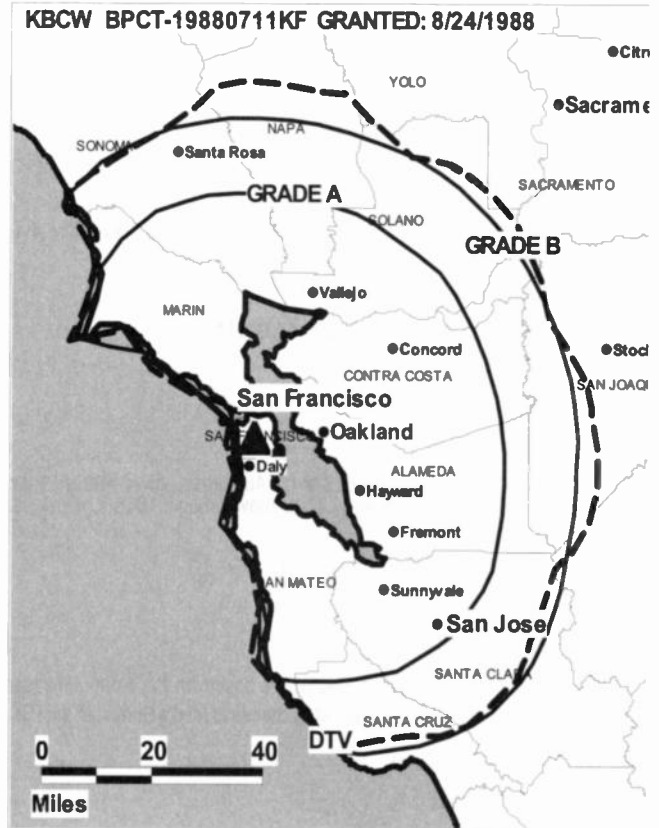
Steve Poltras, Marketing Director.

Rob Genolio, Promotion Manager.

Yvonne C. De Sena, Account Executive, New Business Development Team.

Stephanie Nelson, Account Executive, New Business Development Team.

Rosemary Roach, Public Affairs Director.



© 2007 Warren Communications News

Cindi Hagley, Account Executive.

Arlene Cahill, Account Executive.

Rates: On request.

City of License: San Francisco. **Station OMA:** San Francisco-Oakland-San Jose, CA.

Rank: 5.

Circulation © 2006 Nielsen. Coverage based on Nielsen study.

| GrandTotal | Cable TV Households | Non-cable TV Households | Total TV Households |
|-----------------------------------|---------------------|-------------------------|---------------------|
| Estimated Station Totals * | 1,775,590 | 593,800 | 2,369,390 |
| Average Weekly Circulation (2006) | 687,150 | 182,762 | 869,912 |
| Average Daily Circulation (2006) | | | 271,757 |
| Station OMA Total | Cable TV Households | Non-cable TV Households | Total TV Households |
| Estimated Station Totals * | 1,708,350 | 587,870 | 2,296,220 |
| Average Weekly Circulation (2006) | 677,171 | 182,442 | 859,613 |
| Average Daily Circulation (2006) | | | 270,041 |
| Other OMA Total | Cable TV Households | Non-cable TV Households | Total TV Households |
| Estimated Station Totals * | 67,240 | 5,930 | 73,170 |
| Average Weekly Circulation (2006) | 9,979 | 320 | 10,299 |
| Average Daily Circulation (2006) | | | 1,716 |

*Estimated station totals are sums of the Nielsen TV and Cable TV household estimates for each county in which the station registers viewing of more than 5% as per the Nielsen Survey Methods.

KBCW-DT
(formerly KBHK-DT)
Ch. 45

Network Service: MNT.

Licensee: Paramount Stations Group of Washington Inc., 600 New Hampshire Ave. NW, Suite 1200, Washington, DC 20037.

Studio: 855 Battery St., San Francisco, CA 94111.

Mailing Address: 855 Battery St., San Francisco, CA 94111.

Phone: 415-249-4444. **Fax:** 415-397-2841.

E-mail: pherrera@kbhktv.com

Web Site: http://www.upn44.com

Technical Facilities: Channel No. 45 (656-662 MHz). Authorized power: 400-kw max. visual. Antenna: 1463-ft above av. terrain, 732-ft. above ground, 1565-ft. above sea level.

| | | | |
|-----------|------|-----|-----|
| Latitude | 37° | 45' | 19" |
| Longitude | 122° | 27' | 06" |

Transmitter: One La Avanzada St.

Note: Latitude and longitude coordinates shown are based on the North American Datum of 1927 (NAD 27) as currently required by the Mass Media Bureau of the FCC.

Ownership: CBS Corp. (Group Owner).

Began Operation: April 15, 1999.

Represented (sales): TeleRep Inc.

Represented (legal): Leventhal, Senter & Lerman PLLC.

Represented (engineering): Cohen Dippell & Everist PC.

Personnel:

John Satterfield, Vice President & Station Manager.

Robin Magyar, Senior Vice President, Sales.

Dee Wiles, Local Sales Manager.

Michael Englehaupt, Engineering Director.

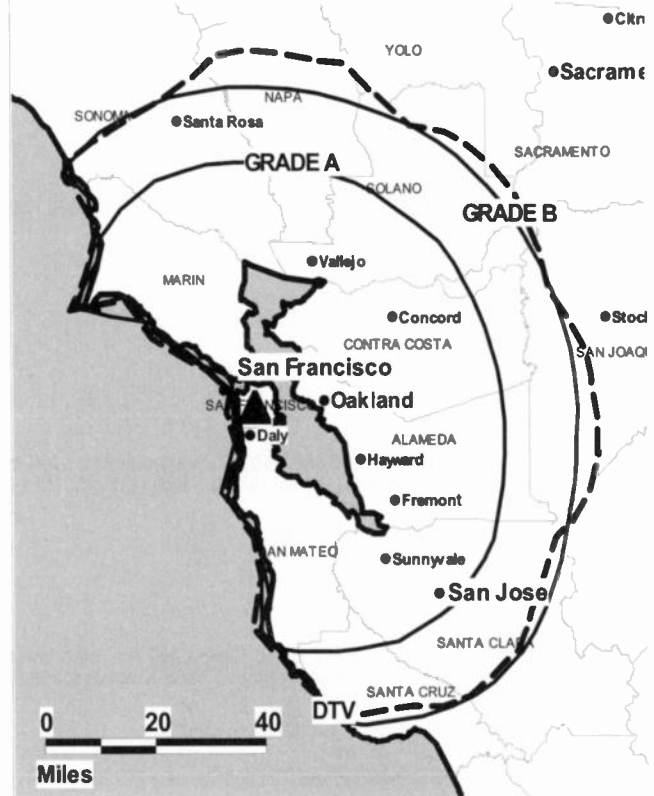
George Brandt, Controller.

Tom Spitz, Director, Program Operations.

Steve Poitras, Marketing Director.

Rob Genolio, Promotion Manager.

KBCW-DT BPCDT-19990830AAB GRANTED: 1/29/2001



© 2007 Warren Communications News

Rosemary Roach, Public Affairs Director.

Cindi Hagley, Account Executive.

Arlene Cahill, Account Executive.

Yvonne C. De Sena, Account Executive, New Business Development.

Stephanie Nelson, Account Executive, New Business Development Team.

Rates: On request.

City of License: San Francisco. **Station DMA:** San Francisco-Oakland-San Jose, CA.

Rank: 5.

Nielsen Data: Not available.

KBWB
Ch. 20

Network Service: IND.

Licensee: KBWB License Inc., c/o Granite Broadcasting Corp., 767 3rd Ave., 34th Floor, New York, NY 10017.

Studio: 2500 Marin St., San Francisco, CA 94124.

Mailing Address: 2500 Marin St., San Francisco, CA 94124.

Phone: 415-821-2020. **Fax:** 415-821-1518.

E-mail: banderson@wb20.com

Web Site: http://www.yourtv20.com

Technical Facilities: Channel No. 20 (506-512 MHz). Authorized power: 3470-kw max. visual, 347-kw aural. Antenna: 1550-ft above av. terrain, 820-ft. above ground, 1654-ft. above sea level.

Latitude 37° 45' 20"
Longitude 122° 27' 05"

Transmitter: Sutro Tower, Clarendon Heights.

Digital Facilities: Channel No. 19 (500-506 MHz). Power: 383-kw max. visual. Antenna: 1371-ft above av. terrain, 640-ft. above ground, 1473-ft. above sea level.

Latitude 37° 45' 19"
Longitude 122° 27' 06"

FCC Digital File Number: BPCDT-981210LD. Granted: October 22, 1999.

Note: Latitude and longitude coordinates shown are based on the North American Datum of 1927 (NAD 27) as currently required by the Mass Media Bureau of the FCC.

Multichannel TV Sound: Stereo and separate audio program.

Ownership: Granite Broadcasting Corp. (Group Owner).

Began Operation: April 1, 1968. Left air March 30, 1971. Sale to Leon Crosby approved by FCC January 19, 1972. Resumed operation February 4, 1972. Sale to Pacific FM Inc. by Leon Crosby approved by FCC September 5, 1980. Sale to present owner by Pacific FM Inc. approved by FCC June 24, 1998. Sale to AM Broadcasting KBWB License LLC approved by FCC October 27, 2005, but never consummated. Sale to DS Audible SF Licenses LLC approved by FCC June 23, 2006, but not yet consummated.

Represented (sales): MMT Sales Inc.

Represented (legal): Akin, Gump, Strauss, Hauer & Feld LLP.

Represented (engineering): Hammett & Edison Inc.

Personnel:

Bob Anderson, President & General Manager.

Dennis McNamara, Vice President, Sales & Station Manager.

Arturo Riera, Local Sales Manager.

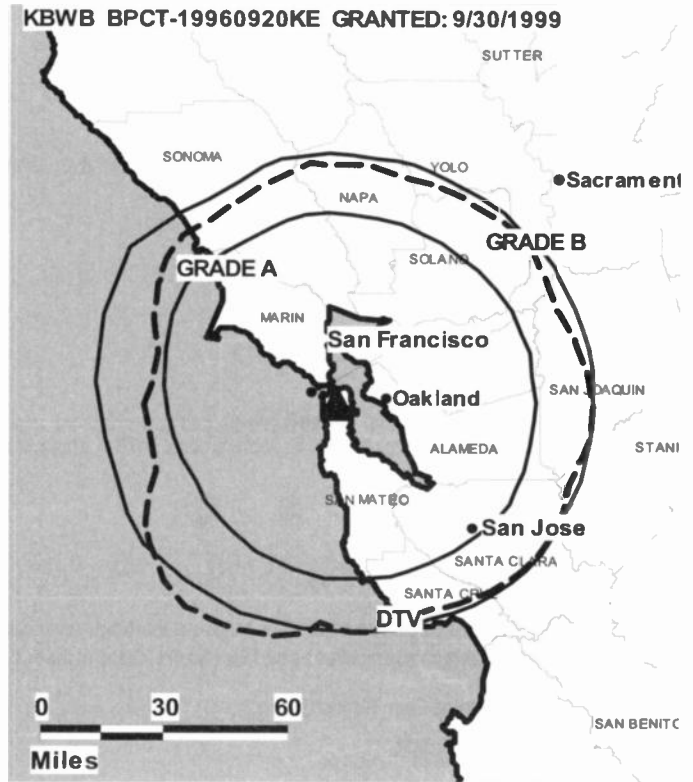
Steve Jones, National Sales Manager.

Roy Moore, Chief Engineer.

Sheelee Chew, Business Manager.

Michele Ball, Program Director.

Jack LiVolsi, Promotion Manager.



© 2007 Warren Communications News

Judy Noel, Traffic Manager.

City of License: San Francisco. **Station DMA:** San Francisco-Oakland-San Jose, CA.

Rank: 5.

Circulation © 2006 Nielsen. Coverage based on Nielsen study.

| GrandTotal | Cable TV Households | Non-cable TV Households | Total TV Households |
|-----------------------------------|---------------------|-------------------------|---------------------|
| Estimated Station Totals * | 1,738,570 | 587,870 | 2,326,440 |
| Average Weekly Circulation (2006) | 547,936 | 158,164 | 706,100 |
| Average Daily Circulation (2006) | | | 201,576 |
| Station DMA Total | Cable TV Households | Non-cable TV Households | Total TV Households |
| Estimated Station Totals * | 1,679,650 | 587,870 | 2,267,520 |
| Average Weekly Circulation (2006) | 542,574 | 158,164 | 700,738 |
| Average Daily Circulation (2006) | | | 200,633 |
| Other DMA Total | Cable TV Households | Non-cable TV Households | Total TV Households |
| Estimated Station Totals * | 58,920 | 0 | 58,920 |
| Average Weekly Circulation (2006) | 5,362 | 0 | 5,362 |
| Average Daily Circulation (2006) | | | 943 |

*Estimated station totals are sums of the Nielsen TV and Cable TV household estimates for each county in which the station registers viewing of more than 5% as per the Nielsen Survey Methods.

KBWB-DT

Ch. 19

Network Service: CW.

Licensee: KBWB License Inc., c/o Granite Broadcasting Corp., 767 3rd Ave., 34th Floor, New York, NY 10017.

Studio: 2500 Marin St., San Francisco, CA 94124.

Mailing Address: 2500 Marin St., San Francisco, CA 94124.

Phone: 415-821-2020. **Fax:** 415-821-1518.

E-mail: banderson@wb20.com

Web Site: <http://www.yourtv20.com>

Technical Facilities: Channel No. 19 (500-506 MHz). Authorized power: 383-kw max. visual. Antenna: 1371-ft above av. terrain, 640-ft. above ground, 1473-ft. above sea level.

| | | | |
|-----------|------|-----|-----|
| Latitude | 37° | 45' | 19" |
| Longitude | 122° | 27' | 06" |

Transmitter: Sutro Tower, One La Avanzada Ave.

Note: Latitude and longitude coordinates shown are based on the North American Datum of 1927 (NAD 27) as currently required by the Mass Media Bureau of the FCC.

Ownership: Granite Broadcasting Corp. (Group Owner).

Began Operation: Standard Definition

Represented (engineering): Hammitt & Edison Inc.

Personnel:

Bob Anderson, President & General Manager.

Dennis McNamara, Vice President, Sales & Station Manager.

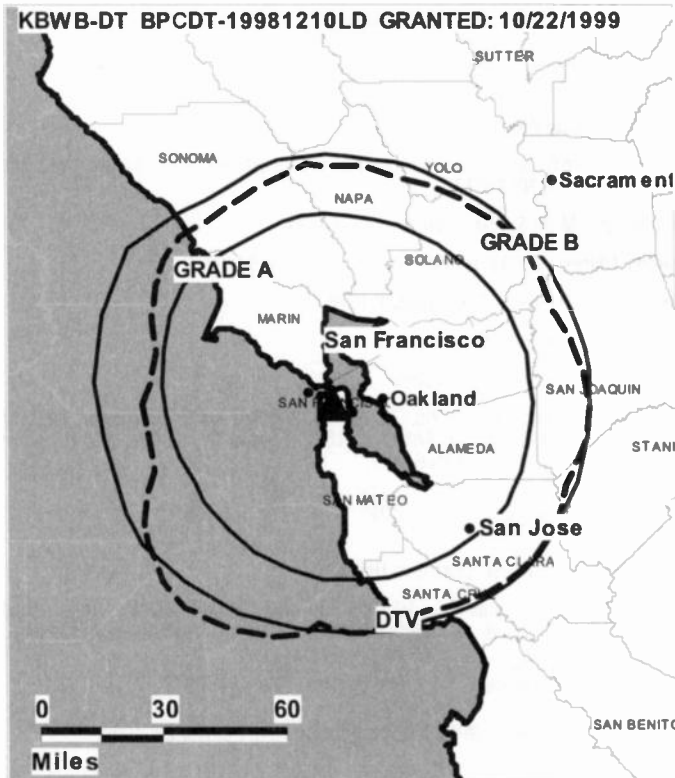
Arturo Riera, Local Sales Manager.

Steve Jones, National Sales Manager.

Roy Moore, Chief Engineer.

Sheelee Chew, Business Manager.

Michele Ball, Program Director.



© 2007 Warren Communications News

Jack LiVoisi, Promotion Manager.

Judy Noel, Traffic Manager.

Rates: On request.

City of License: San Francisco. **Station DMA:** San Francisco-Oakland-San Jose, CA.

Rank: 5.

Nielsen Data: Not available.

KCNS
Ch. 38

Network Service: IND.

Licensee: WRAY Inc., 312 Walnut St., Suite 2800, Cincinnati, OH 45202.

Studio: 1550 Bryant St., Suite 740, San Francisco, CA 94103.

Mailing Address: 1550 Bryant St., Suite 740, San Francisco, CA 94103.

Phone: 415-863-3800. **Fax:** 415-863-3998.

E-mail: bwade@sath.com

Web Site: http://www.sath.com

Technical Facilities: Channel No. 38 (614-620 MHz). Authorized power: 5000-kw max. visual. Antenna: 1444-ft above av. terrain, 726-ft. above ground, 1560-ft. above sea level.

| | | | |
|-----------|------|-----|-----|
| Latitude | 37° | 45' | 19" |
| Longitude | 122° | 27' | 06" |

Transmitter: Sutro Tower, One La Avanzada Ave.

Digital Facilities: Channel No. 39 (320-626 MHz). Power: 1000-kw max. visual. Antenna: 1404-ft above av. terrain, 673-ft. above ground, 1506-ft. above sea level.

| | | | |
|-----------|------|-----|-----|
| Latitude | 37° | 45' | 19" |
| Longitude | 122° | 27' | 06" |

FCC Digital File Number: BPCDT-19991101AFD. Granted: January 22, 2001.

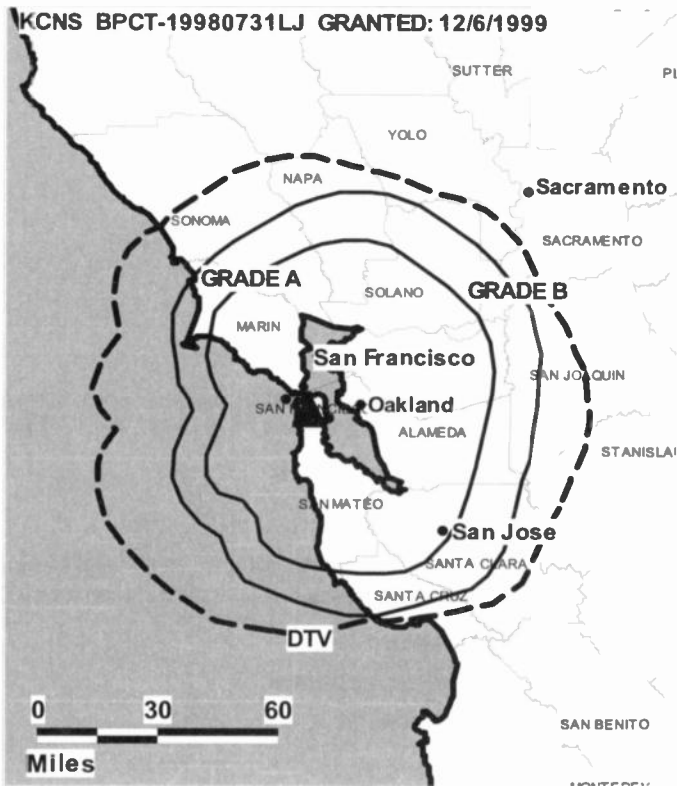
Note: Latitude and longitude coordinates shown are based on the North American Datum of 1927 (NAD 27) as currently required by the Mass Media Bureau of the FCC.

Satellite Earth Station: Transmitter Television Technology; DH Satellite, 3.7-meter KC-band; Chapparral receivers.

Ownership: E. W. Scripps Co. (Group Owner).

Began Operation: December 28, 1968. Operation as KUDO ended when station left air April 15, 1971. Sale to Dr. W. Eugene Scott, et al., approved by FCC May 29, 1973. Resumed operation August 4, 1974 as KVOF-TV. License renewal denied. FCC ordered station to cease operation October 18, 1985. Facilities awarded to West Coast United Broadcasting Co. August 22, 1984; resumed operation January 1986. Sale to Romcast Corp. (now Global Broadcasting Systems Inc.) approved by FCC November 8, 1996. Global Broadcasting Systems filed for Chapter 11 bankruptcy; transfer to S. James Coopersmith, Trustee approved by FCC July 30, 1997. Assignment to Shop At Home Inc. approved by FCC December 10, 1997. Shop At Home Inc. became Summit America Television Inc. after The E. W. Scripps Co. acquired 70% interest October 31, 2002. Transfer to present owner by Summit America Television Inc. approved by FCC February 27, 2004.

Represented (sales): Settel Inc.



© 2007 Warren Communications News

Represented (legal): Baker & Hostetler LLP.

Personnel:

Booker T. Wade, General Manager.

Russ Brown, Chief Engineer.

Highest 30 Sec. Rate: \$500.

City of License: San Francisco. **Station DMA:** San Francisco-Oakland-San Jose, CA.

Rank: 5.

Nielsen Data: Not available.

KCNS-DT

Ch. 39

Network Service: IND.

Licensee: WRAY Inc., 312 Walnut St., Suite 2800, Cincinnati, OH 45202.

Studio: 1550 Bryant St., Suite 740, San Francisco, CA 94103.

Mailing Address: 1550 Bryant St., Suite 740, San Francisco, CA 94103.

Phone: 415-863-3800. **Fax:** 415-863-3998.

E-mail: bwade@sath.com

Web Site: <http://www.sath.com>

Technical Facilities: Channel No. 39 (320-626 MHz). Authorized power: 1000-kw max. visual. Antenna: 1404-ft above av. terrain, 673-ft. above ground, 1506-ft. above sea level.

| | | | |
|-----------|------|-----|-----|
| Latitude | 37° | 45' | 19" |
| Longitude | 122° | 27' | 06" |

Note: Latitude and longitude coordinates shown are based on the North American Datum of 1927 (NAD 27) as currently required by the Mass Media Bureau of the FCC.

Ownership: E. W. Scripps Co. (Group Owner).

Began Operation: April 1, 2002. Standard Definition.

Represented (legal): Baker & Hostetler LLP.

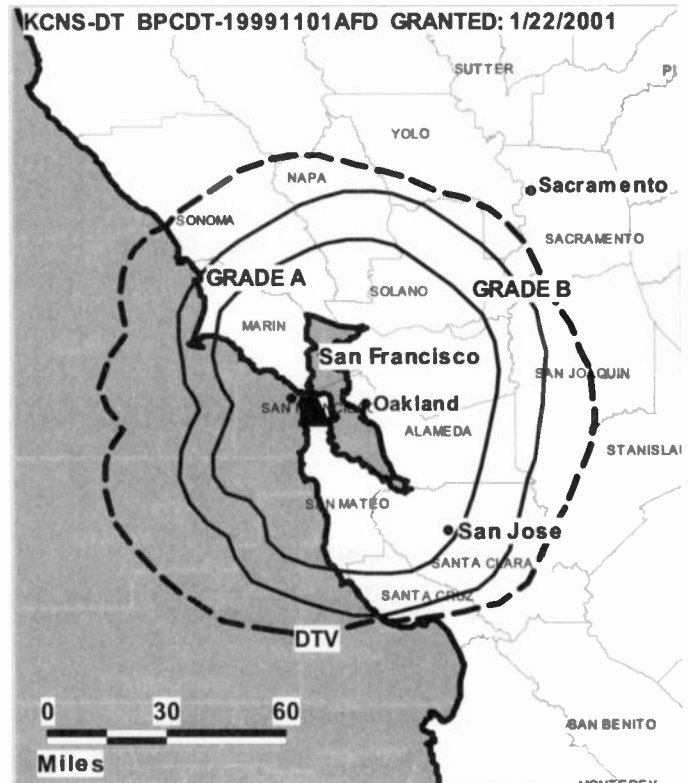
Personnel:

Booker Wade, General Manager.

Russ Brown, Chief Engineer.

City of License: San Francisco. **Station DMA:** San Francisco-Oakland-San Jose, CA.

Rank: 5.



© 2007 Warren Communications News

Nielsen Data: Not available.

KDTV
Ch. 14

Network Service: UNV.

Licensee: KDTV License Partnership GP, 1999 Avenue of the Stars, Suite 3050, Los Angeles, CA 90067.

Studio: 50 Fremont St., 41st Floor, San Francisco, CA 94105.

Mailing Address: 50 Fremont St., 41st Floor, San Francisco, CA 94105.

Phone: 415-538-8000. **Fax:** 415-538-8053.

E-mail: sales@correo.univision.com

Web Site: http://www.univision.com

Technical Facilities: Channel No. 14 (470-476 MHz). Authorized power: 3980-kw max. visual. Antenna: 2300-ft above av. terrain, 417-ft. above ground, 3025-ft. above sea level.

Latitude 37° 29' 57"
Longitude 121° 52' 16"

Transmitter: Mount Allison, 7.5-mi. SE of Fremont.

Digital Facilities: Channel No. 51 (692-698 MHz). Power: 476.3-kw max. visual. Antenna: 2300-ft above av. terrain, 420-ft. above ground, 3025-ft. above sea level.

Latitude 37° 29' 57"
Longitude 121° 52' 16"

FCC Digital File Number: BPCDT-19991021AAE. Granted: October 25, 2000.

Note: Latitude and longitude coordinates shown are based on the North American Datum of 1927 (NAD 27) as currently required by the Mass Media Bureau of the FCC.

Multichannel TV Sound: Stereo only.

News Services: Bay City News, UPI.

Ownership: Univision Communications Inc. (Group Owner).

Began Operation: August 13, 1975. Began operation on Ch. 60. Switched to Ch. 14 on March 5, 1979. Sale to Univision Holdings (Hallmark Cards) by Bahia de San Francisco Television Co. approved by FCC June 12, 1987. Sale to present owner approved by FCC September 30, 1992. Sale to Broadcasting Media Partners Inc. pending.

Represented (sales): Univision.

Represented (legal): Shaw Pittman.

Represented (engineering): Denny & Associates PC.

Personnel:

Marcela Medina, Vice President & General Manager.

Ernie Rizzuti, General Sales Manager.

Sandi Stretch, Local Sales Manager.

Chris Newgard, National Sales Manager.

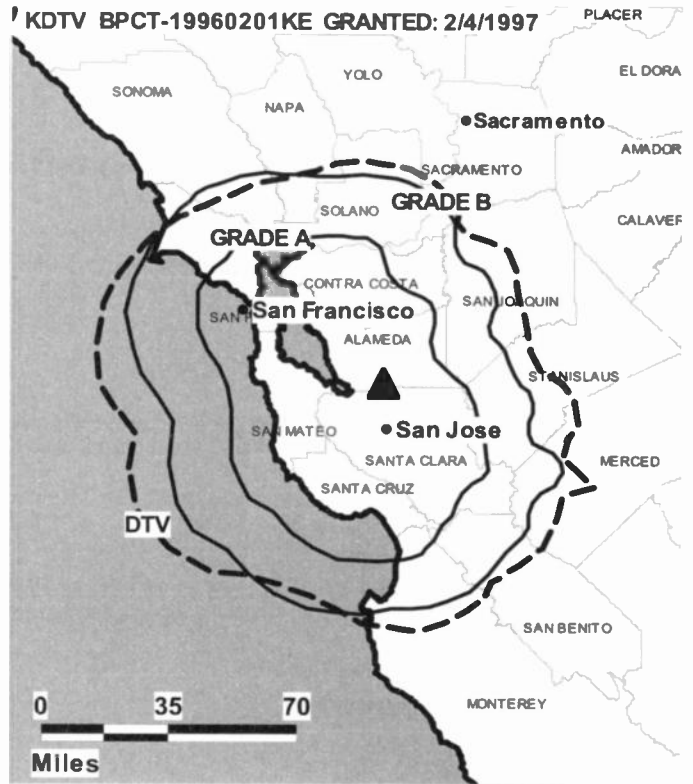
Sandra Thomas, News Director.

Mike Roberts, Chief Engineer.

Melanie Wellbeloved, Research Director.

Francisco Jaramillo, Creative Services Manager.

Maria Rodriguez, Traffic Manager.



© 2007 Warren Communications News

Perla Rodriguez, Community & Public Affairs Manager.

Rates: On request.

City of License: San Francisco. **Station DMA:** San Francisco-Oakland-San Jose, CA.

Rank: 5.

Circulation © 2006 Nielsen. Coverage based on Nielsen study.

| GrandTotal | Cable TV Households | Non-cable TV Households | Total TV Households |
|-----------------------------------|---------------------|-------------------------|---------------------|
| Estimated Station Totals * | 1,568,430 | 481,230 | 2,049,660 |
| Average Weekly Circulation (2006) | 174,087 | 55,695 | 229,782 |
| Average Daily Circulation (2006) | | | 133,208 |
| Station DMA Total | Cable TV Households | Non-cable TV Households | Total TV Households |
| Estimated Station Totals * | 1,561,530 | 481,230 | 2,042,760 |
| Average Weekly Circulation (2006) | 173,473 | 55,695 | 229,168 |
| Average Daily Circulation (2006) | | | 133,070 |
| Other DMA Total | Cable TV Households | Non-cable TV Households | Total TV Households |
| Estimated Station Totals * | 6,900 | 0 | 6,900 |
| Average Weekly Circulation (2006) | 614 | 0 | 614 |
| Average Daily Circulation (2006) | | | 138 |

*Estimated station totals are sums of the Nielsen TV and Cable TV household estimates for each county in which the station registers viewing of more than 5% as per the Nielsen Survey Methods.

KDTV-DT
Ch. 51

Network Service: UNV.

Licensee: KDTV License Partnership GP, 1999 Avenue of the Stars, Suite 3050, Los Angeles, CA 90067.

Studio: 50 Fremont St., 41st Floor, San Francisco, CA 94105.

Mailing Address: 50 Fremont St., 41st Floor, San Francisco, CA 94105.

Phone: 415-538-8000. **Fax:** 415-538-8053.

E-mail: sales@correo.univision.com

Web Site: http://www.univision.com

Technical Facilities: Channel No. 51 (692-698 MHz). Authorized power: 476.3-kw max. visual. Antenna: 2300-ft above av. terrain, 420-ft. above ground, 3025-ft. above sea level.

| | | | |
|-----------|------|-----|-----|
| Latitude | 37° | 29' | 57" |
| Longitude | 121° | 52' | 16" |

Note: Latitude and longitude coordinates shown are based on the North American Datum of 1927 (NAD 27) as currently required by the Mass Media Bureau of the FCC.

Ownership: Univision Communications Inc. (Group Owner).

Began Operation: June 1, 2002. Standard Definition.

Represented (sales): Univision.

Represented (legal): Shaw Pittman.

Personnel:

Marcela Medina, Vice President & General Manager.

Ernie Rizzuti, General Sales Manager.

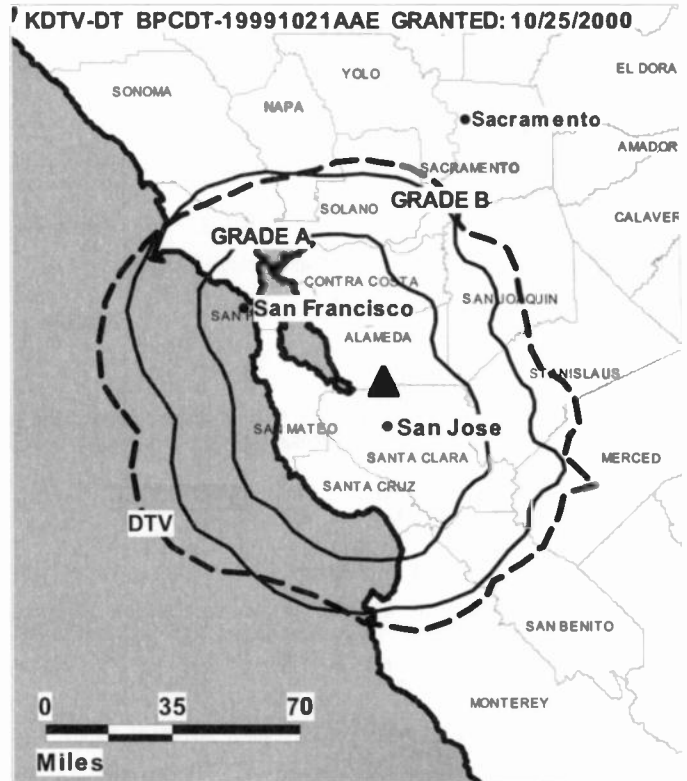
Sandi Stretch, Local Sales Manager.

Chris Newgard, National Sales Manager.

Sandra Thomas, News Director.

Mike Roberts, Chief Engineer.

Melanie Wellbeloved, Research Director.



© 2007 Warren Communications News

Francisco Jaramillo, Creative Services Manager.

Maria Rodriguez, Traffic Manager.

Peria Rodriguez, Community & Public Affairs Manager.

City of License: San Francisco. **Station DMA:** San Francisco-Oakland-San Jose, CA.

Rank: 5.

Nielsen Data: Not available.

KGO-DT
Ch. 24

Network Service: ABC.

Licensee: KGO Television Inc., 900 Front St., San Francisco, CA 94111.

Studio: 900 Front St., San Francisco, CA 94111.

Mailing Address: 900 Front St., San Francisco, CA 94111.

Phone: 415-954-7777. **Fax:** 415-956-6402.

E-mail: abc7listens@kgo-tv.com

Web Site: <http://www.abc7news.com>

Technical Facilities: Channel No. 24 (530-536 MHz). Authorized power: 561-kw max. visual. Antenna: 1535-ft above av. terrain, 702-ft. above ground, 1434-ft. above sea level.

| | | | |
|-----------|------|-----|-----|
| Latitude | 37° | 45' | 19" |
| Longitude | 122° | 27' | 06" |

Transmitter: One La Avanzada Ave.

Note: Latitude and longitude coordinates shown are based on the North American Datum of 1927 (NAD 27) as currently required by the Mass Media Bureau of the FCC.

Ownership: Disney Enterprises Inc. (Group Owner).

Began Operation: November 1, 1998.

Personnel:

Valari Staab, President & General Manager.

Todd Farber, Vice President & Sales Manager.

Bill Bacigalupi, Vice President & General Sales Manager.

Michael Dempsey, Local Sales Manager.

Bob Bushyhead, National Sales Manager.

Kevin Keeshan, News Director.

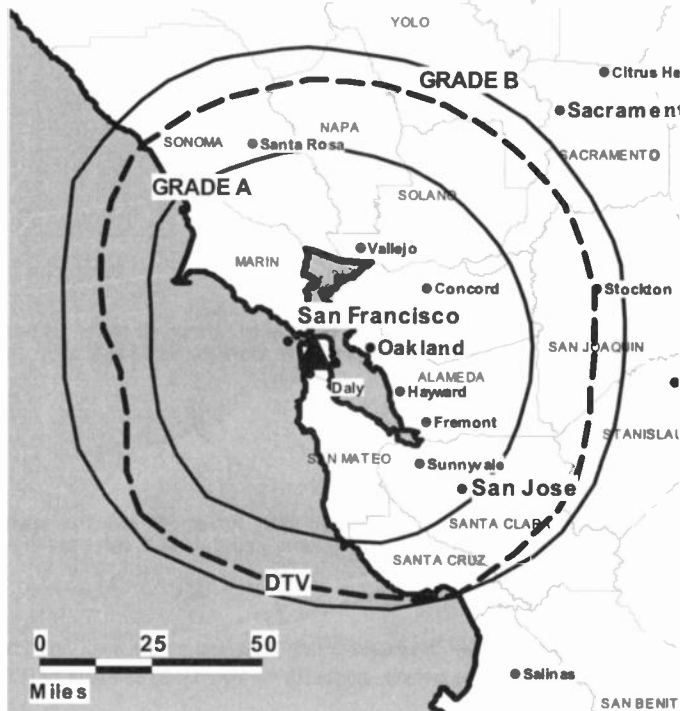
Janice D. Reyes, Engineering Director.

Anthony Savicke, Controller.

Stephanie A. Nuzzo, Morning News Producer.

Ellen Conlan, Research Director.

KGO-DT BPCDT-19980424KF GRANTED: 8/13/1998



© 2007 Warren Communications News

Pat Chang, Traffic Manager.

Daniel L. Mathers, Engineering Management Supervisor.

David Fortin, Engineering Management Supervisor.

Rates: On request.

City of License: San Francisco. **Station OMA:** San Francisco-Oakland-San Jose, CA.

Rank: 5.

Nielsen Data: Not available.

KGO-TV
Ch. 7

Network Service: ABC.

Licensee: KGO Television Inc., 900 Front St., San Francisco, CA 94111-1450.

Studio: 900 Front St., San Francisco, CA 94111-1450.

Mailing Address: 900 Front St., San Francisco, CA 94111-1450.

Phone: 415-954-7777. **Fax:** 415-956-6402.

E-mail: abc7listens@kgo-tv.com

Web Site: http://www.abc7news.com

Technical Facilities: Channel No. 7 (174-180 MHz). Authorized power: 31.6-kw visual. Antenna: 1670-ft above av. terrain, 977-ft. above ground, 1811-ft. above sea level.

Latitude 37° 45' 19"
Longitude 122° 27' 06"

Transmitter: One La Avanzada Ave.

Digital Facilities: Channel No. 24 (530-536 MHz). Power: 561-kw max. visual. Antenna: 1535-ft above av. terrain, 702-ft. above ground, 1434-ft. above sea level.

Latitude 37° 45' 19"
Longitude 122° 27' 06"

Note: Latitude and longitude coordinates shown are based on the North American Datum of 1927 (NAD 27) as currently required by the Mass Media Bureau of the FCC.

Satellite Earth Station: Transmitter Harris; Andrew, 9.3-meter; Avantek receivers.

AM Affiliate: KGO, 50-kw, 810 kHz.

News Services: AP, Nexus, Bay City News.

Ownership: Disney Enterprises Inc. (Group Owner).

Began Operation: May 5, 1949.

Represented (sales): ABC Television Spot Sales Inc.

Represented (engineering): Smith & Fisher.

Personnel:

Valari Staab, President & General Manager.

Todd Farber, Vice President & Sales Manager.

Bill Bacigalupi, Vice President & General Sales Manager.

Michael Dempsey, Local Sales Manager.

Bob Bushyhead, National Sales Manager.

Kevin Keeshan, News Director.

Janice D. Reyes, Engineering Director.

Anthony Savicke, Controller.

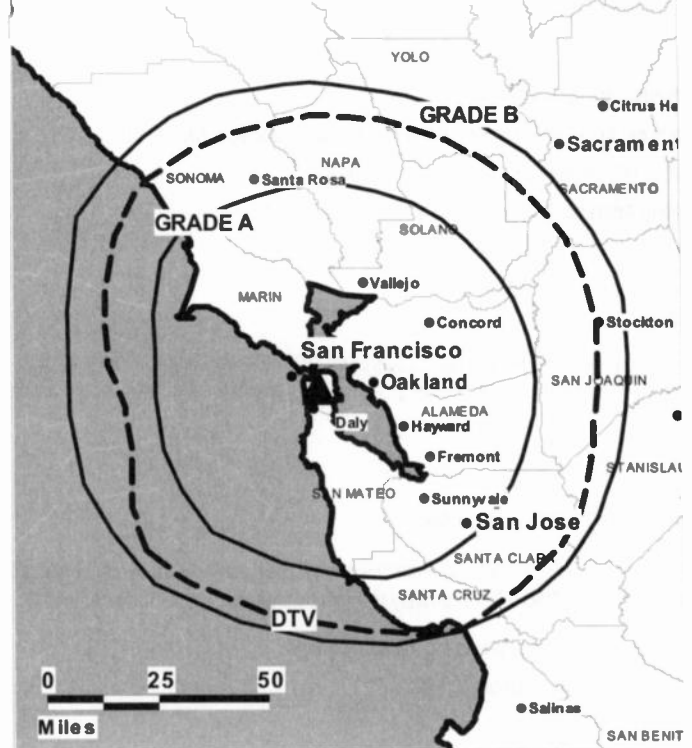
Stephanie A. Nuzzo, Morning News Producer.

Ellen Conlan, Research Director.

Pat Chang, Traffic Manager.

Daniel L. Mathers, Engineering Management Supervisor.

KGO-TV BPCT-2401 GRANTED: 2/10/1965



© 2007 Warren Communications News

David Fortin, Engineering Management Supervisor.

Rates: On request.

City of License: San Francisco. **Station DMA:** San Francisco-Oakland-San Jose, CA.

Rank: 5.

Circulation © 2006 Nielsen. Coverage based on Nielsen study.

| GrandTotal | Cable TV Households | Non-cable TV Households | Total TV Households |
|-----------------------------------|---------------------|-------------------------|---------------------|
| Estimated Station Totals * | 1,952,410 | 687,690 | 2,640,100 |
| Average Weekly Circulation (2006) | 1,234,344 | 363,180 | 1,597,524 |
| Average Daily Circulation (2006) | | | 697,680 |
| Station OMA Total | Cable TV Households | Non-cable TV Households | Total TV Households |
| Estimated Station Totals * | 1,708,350 | 596,760 | 2,305,110 |
| Average Weekly Circulation (2006) | 1,176,422 | 354,102 | 1,530,524 |
| Average Daily Circulation (2006) | | | 681,677 |
| Other OMA Total | Cable TV Households | Non-cable TV Households | Total TV Households |
| Estimated Station Totals * | 244,060 | 90,930 | 334,990 |
| Average Weekly Circulation (2006) | 57,922 | 9,078 | 67,000 |
| Average Daily Circulation (2006) | | | 16,003 |

*Estimated station totals are sums of the Nielsen TV and Cable TV household estimates for each county in which the station registers viewing of more than 5% as per the Nielsen Survey Methods.

KPIX-DT
Ch. 29

Network Service: CBS.

Licensee: CBS Broadcasting Inc., 2000 K St. NW, Suite 725, Washington, DC 20006.

Studio: 855 Battery St., San Francisco, CA 94111-1575.

Mailing Address: 855 Battery St., San Francisco, CA 94111-1575.

Phone: 415-362-5550. **Fax:** 415-765-8844.

E-mail: help@kpix.com

Web Site: http://www.kpix.com

Technical Facilities: Channel No. 29 (560-566 MHz). Authorized power: 1000-kw max. visual. Antenna: 1316-ft above av. terrain, 640-ft. above ground, 1473-ft. above sea level.

| | | | |
|-----------|------|-----|-----|
| Latitude | 37° | 45' | 20" |
| Longitude | 122° | 27' | 05" |

Transmitter: One La Avanzada, Mount Sutro.

Note: Latitude and longitude coordinates shown are based on the North American Datum of 1927 (NAD 27) as currently required by the Mass Media Bureau of the FCC.

Ownership: CBS Corp. (Group Owner).

Began Operation: November 1, 1998.

Represented (legal): Leventhal, Senter & Lerman PLLC.

Personnel:

Ron Longinotti, Vice President & General Manager.

John Satterfield, Vice President & Station Manager.

Robin Magyar, Senior Vice President, Sales.

Sara Weaver, National Sales Manager.

Dan Rosenheim, News Director.

Michael Englehaupt, Engineering Director.

Tom Spitz, Programming Director.

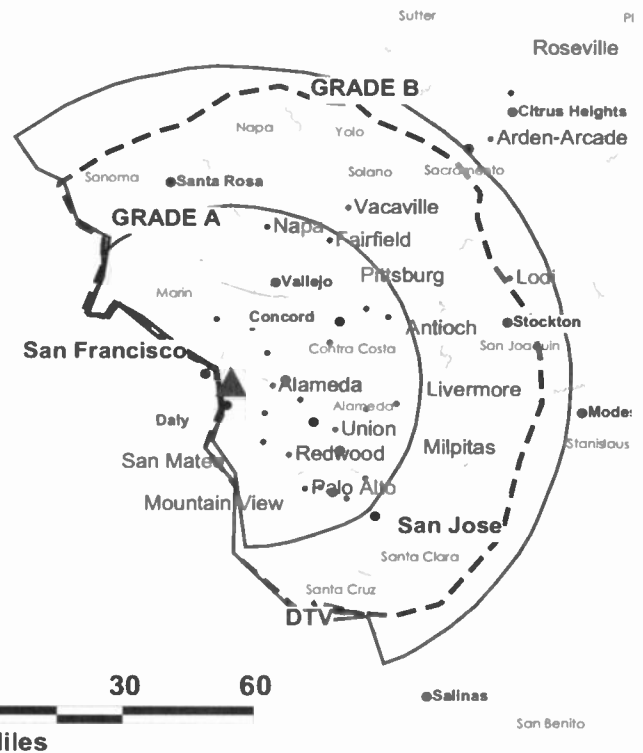
Steve Poitras, Promotion Director.

Angie Sheets, Executive Producer, Mornings.

Yvonne C. De Sena, Account Executive, New Business Development.

Florence Higa, Traffic Manager.

KPIX-DT BPCDT-980106KE GRANTED: 1/27/1998



© 2007 Warren Communications News

Mark Baggs, Studio Operations Supervisor.

Terry Woods, Account Executive.

Rosemary Roach, Public Affairs Director.

Akilah Monifa, Communications Director.

Rates: On request.

City of License: San Francisco. **Station DMA:** San Francisco-Oakland-San Jose, CA.

Rank: 5.

Nielsen Data: Not available.

KPIX-TV
Ch. 5

Network Service: CBS.

Licensee: CBS Broadcasting Inc., 2000 K St. NW, Suite 725, Washington, DC 20006.

Studio: 855 Battery St., San Francisco, CA 94111-1575.

Mailing Address: 855 Battery St., San Francisco, CA 94111-1575.

Phone: 415-362-5550. **Fax:** 415-765-8844.

E-mail: help@kpix.com

Web Site: http://www.kpix.com

Technical Facilities: Channel No. 5 (76-82 MHz). Authorized power: 100-kw visual, 20-kw aural. Antenna: 1660-ft above av. terrain, 980-ft. above ground, 1811-ft. above sea level.

Latitude 37° 45' 20"
Longitude 122° 27' 05"

Transmitter: One La Avanzada Ave.

Digital Facilities: Channel No. 29 (560-566 MHz). Power: 1000-kw max. visual. Antenna: 1316-ft above av. terrain, 640-ft. above ground, 1473-ft. above sea level.

Latitude 37° 45' 20"
Longitude 122° 27' 05"

FCC Digital File Number: BPCDT-980106KE. Granted: January 27, 1998.

Note: Latitude and longitude coordinates shown are based on the North American Datum of 1927 (NAD 27) as currently required by the Mass Media Bureau of the FCC.

Multichannel TV Sound: Stereo only.

Satellite Earth Stations: Transmitter Harris; Scientific-Atlanta, 7-meter; Scientific-Atlanta, 11-meter; Scientific-Atlanta, 4.6-meter; Scientific-Atlanta receivers.

News Services: AP, UPI, CBS Newspath, Bay City News.

Ownership: CBS Corp. (Group Owner).

Began Operation: December 22, 1948. Sale to present owner by CBS Inc. approved by FCC May 3, 2000. CBS Inc. & Group W/ Westinghouse Broadcasting merged in 1995. Sale to Group W by Associated Broadcasters Inc. approved by FCC July 2, 1954 (Television Digest, Vol. 9:45, 10:11, 15, 19, 27).

Represented (sales): CBS Television Stations National Sales.

Represented (legal): Leventhal, Senter & Lerman PLLC.

Personnel:

Ron Longinotti, Vice President & General Manager.

John Satterfield, Vice President & Station Manager.

Robin Magyar, Senior Vice President, Sales.

Sara Weaver, National Sales Manager.

Dan Rosenheim, News Director.

Michael Englehaupt, Engineering Director.

Tom Spitz, Programming Director.

Steve Poltras, Promotion Director.

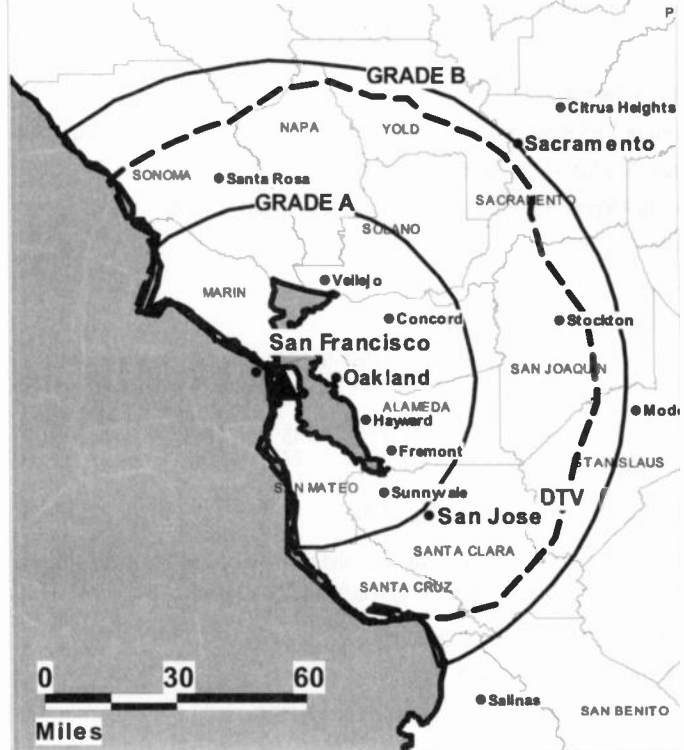
Yvonne C. De Sena, Account Executive, New Business Development.

Florence Higa, Traffic Manager.

Mark Baggs, Studio Operations Supervisor.

Terry Woods, Account Executive.

KPIX-TV BPCT-4230 GRANTED: 6/24/1969



© 2007 Warren Communications News

Rosemary Roach, Public Affairs Director.

Angie Sheets, Executive Producer, Mornings.

Akilah Monifa, Communications Director.

Rates: On request.

City of License: San Francisco. **Station DMA:** San Francisco-Oakland-San Jose, CA.

Rank: 5.

Circulation © 2006 Nielsen. Coverage based on Nielsen study.

| GrandTotal | Cable TV Households | Non-cable TV Households | Total TV Households |
|-----------------------------------|---------------------|-------------------------|---------------------|
| Estimated Station Totals * | 1,908,150 | 630,670 | 2,538,820 |
| Average Weekly Circulation (2006) | 1,179,270 | 315,560 | 1,494,830 |
| Average Daily Circulation (2006) | | | 642,599 |
| Station OMA Total | Cable TV Households | Non-cable TV Households | Total TV Households |
| Estimated Station Totals * | 1,708,350 | 596,760 | 2,305,110 |
| Average Weekly Circulation (2006) | 1,138,827 | 313,819 | 1,452,646 |
| Average Daily Circulation (2006) | | | 632,254 |
| Other DMA Total | Cable TV Households | Non-cable TV Households | Total TV Households |
| Estimated Station Totals * | 199,800 | 33,910 | 233,710 |
| Average Weekly Circulation (2006) | 40,443 | 1,741 | 42,184 |
| Average Daily Circulation (2006) | | | 10,345 |

*Estimated station totals are sums of the Nielsen TV and Cable TV household estimates for each county in which the station registers viewing of more than 5% as per the Nielsen Survey Methods.

KRON-DT
Ch. 57

Network Service: MNT.

Licensee: Young Broadcasting of San Francisco Inc., 599 Lexington Ave., 47th Floor, New York, NY 10022.

Studio: 1001 Van Ness Ave., San Francisco, CA 94109.

Mailing Address: Box 3414, San Francisco, CA 94119.

Phone: 415-441-4444. **Fax:** 415-561-8606.

E-mail: genadmin@kron4.com

Web Site: http://www.kron4.com

Technical Facilities: Channel No. 57 (728-734 MHz). Authorized power: 1000-kw max. visual. Antenna: 1463-ft above av. terrain, 732-ft. above ground, 1565-ft. above sea level.

| | | | |
|-----------|------|-----|-----|
| Latitude | 37° | 45' | 19" |
| Longitude | 122° | 27' | 06" |

Transmitter: Sutro Tower, One La Avanzada Ave.

Note: Latitude and longitude coordinates shown are based on the North American Datum of 1927 (NAD 27) as currently required by the Mass Media Bureau of the FCC.

Ownership: Young Broadcasting Inc. (Group Owner).

Began Operation: April 26, 1999.

Represented (legal): Wiley, Rein & Fielding.

Represented (engineering): Hammett & Edison Inc.

Personnel:

Craig Marrs, Vice President & Station Manager.

Karen Orofino, General Sales Manager.

Sarah Squires, Local Sales Manager.

Lori Grevino, Local Sales Manager.

Ben Holland, National Sales Manager.

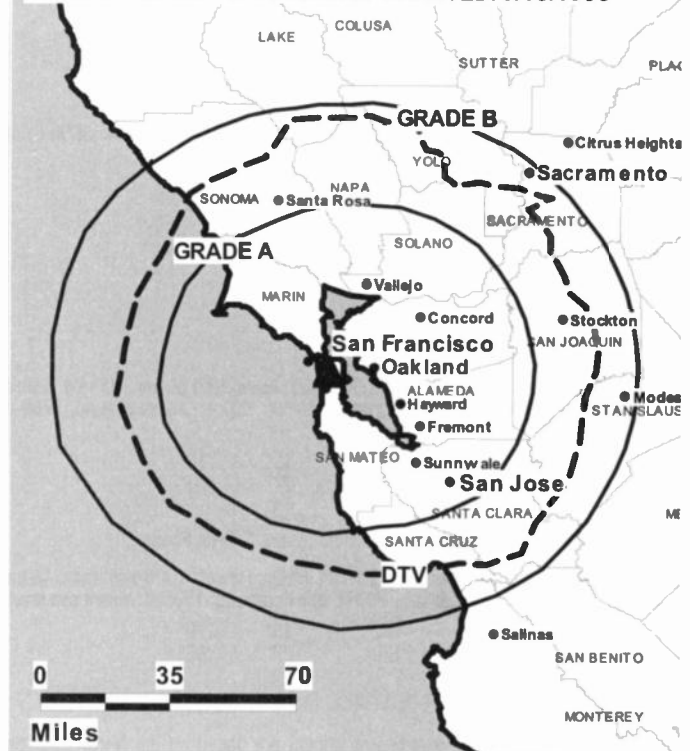
Michael Kennedy, National Sales Manager.

Stacy Owen, News Director.

Craig Porter, Chief Engineer.

Debra Chambers, Business Manager.

KRON-DT BPCDT-19980323KE GRANTED: 8/13/1998



© 2007 Warren Communications News

Pat Patton, Program Director.

Jeffrey Weinstock, Creative Services Director.

Mary Kennedy, Traffic Manager.

Elizabeth Shapiro, Communications Director.

Rates: On request.

City of License: San Francisco. **Station DMA:** San Francisco-Oakland-San Jose, CA.

Rank: 5.

Nielsen Data: Not available.

KRON-TV
Ch. 4

Network Service: MNT.

Licensee: Young Broadcasting of San Francisco Inc., 599 Lexington Ave., 47th Floor, New York, NY 10022.

Studio: 1001 Van Ness Ave., San Francisco, CA 94109.

Mailing Address: Box 3414, San Francisco, CA 94119.

Phone: 415-441-4444. **Fax:** 415-561-8142.

E-mail: genadmin@kron4.com

Web Site: http://www.kron4.com

Technical Facilities: Channel No. 4 (66-72 MHz). Authorized power: 100-kw visual, 15.1-kw aural. Antenna: 1660-ft above av. terrain, 932-ft. above ground, 1766-ft. above sea level.

Latitude 37° 45' 19"
Longitude 122° 27' 06"

Transmitter: Clarendon Heights between Mount Sutro & Twin Peaks.

Digital Facilities: Channel No. 57 (728-734 MHz). Power: 1000-kw max. visual. Antenna: 1463-ft above av. terrain, 732-ft. above ground, 1565-ft. above sea level.

Latitude 37° 45' 19"
Longitude 122° 27' 06"

FCC Digital File Number: BPCDT-980323KE. Granted: August 13, 1998.

Note: Latitude and longitude coordinates shown are based on the North American Datum of 1927 (NAD 27) as currently required by the Mass Media Bureau of the FCC.

Multichannel TV Sound: Stereo and separate audio program.

Satellite Earth Stations: Transmitter Larcas; Vertex, 4.3-meter Ku-band; Andrew, 4.7-meter KC-band; Harris, 5-meter Ku-band; Superior, 6-meter C-band; Satcom Technologies, 6-meter C-band; Scientific-Atlanta, Microdyne, Harris, Agile Omni receivers.

News Services: AP, Nexus, National Weather Service, NBC News Channel, CNN Newsource, Bay City News.

Ownership: Young Broadcasting Inc. (Group Owner).

Began Operation: November 15, 1949.

Represented (sales): Adam Young Inc.

Represented (legal): Wiley, Rein & Fielding.

Represented (engineering): Hammett & Edison Inc.

Personnel:

Craig Marrs, Vice President & Station Manager.

Karen Orofino, General Sales Manager.

Sarah Squires, Local Sales Manager.

Lori Grevino, Local Sales Manager.

Ben Holland, National Sales Manager.

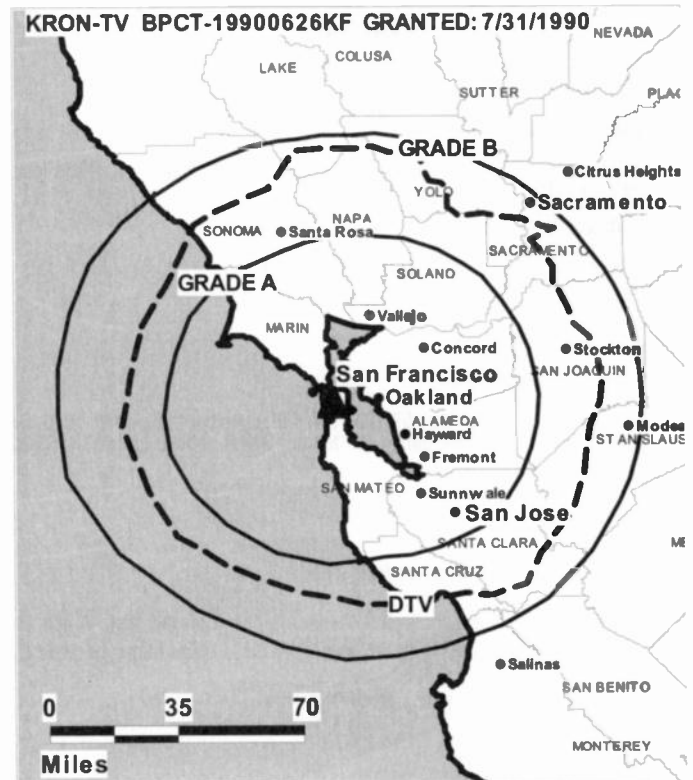
Michael Kennedy, National Sales Manager.

Stacy Owen, News Director.

Craig Porter, Chief Engineer.

Debra Chambers, Business Manager.

Pat Patton, Program Director.



© 2007 Warren Communications News

Jeffery Weinstock, Creative Services Director.

Mary Kennedy, Traffic Manager.

Elizabeth Shapiro, Communications Director.

Highest 30 Sec. Rate: \$14,000.

City of License: San Francisco. **Station DMA:** San Francisco-Oakland-San Jose, CA.

Rank: 5.

Circulation © 2006 Nielsen. Coverage based on Nielsen study.

| GrandTotal | Cable TV Households | Non-cable TV Households | Total TV Households |
|-----------------------------------|---------------------|-------------------------|---------------------|
| Estimated Station Totals * | 1,942,440 | 652,480 | 2,594,920 |
| Average Weekly Circulation (2006) | 963,821 | 261,040 | 1,224,861 |
| Average Daily Circulation (2006) | | | 452,560 |
| Station DMA Total | Cable TV Households | Non-cable TV Households | Total TV Households |
| Estimated Station Totals * | 1,695,840 | 596,760 | 2,292,600 |
| Average Weekly Circulation (2006) | 928,103 | 256,800 | 1,184,903 |
| Average Daily Circulation (2006) | | | 444,926 |
| Other DMA Total | Cable TV Households | Non-cable TV Households | Total TV Households |
| Estimated Station Totals * | 246,600 | 55,720 | 302,320 |
| Average Weekly Circulation (2006) | 35,718 | 4,240 | 39,958 |
| Average Daily Circulation (2006) | | | 7,634 |

*Estimated station totals are sums of the Nielsen TV and Cable TV household estimates for each county in which the station registers viewing of more than 5% as per the Nielsen Survey Methods.

KTSF
Ch. 26

Network Service: IND.

Licensee: Lincoln Broadcasting Co., 100 Valley Dr., Brisbane, CA 94005.

Studio: 100 Valley Dr., Brisbane, CA 94005.

Mailing Address: 100 Valley Dr., Brisbane, CA 94005.

Phone: 415-468-2626. **Fax:** 415-467-7559.

E-mail: genmgr@ktsftv.com

Web Site: http://www.ktsf.com/

Technical Facilities: Channel No. 26 (542-548 MHz). Authorized power: 2500-kw max. & 1910-kw horizontal visual, 250-kw & 191-kw horizontal aural. Antenna: 1481-ft above av. terrain, 259-ft. above ground, 1539-ft. above sea level.

Latitude 37° 41' 12"
Longitude 122° 26' 03"

Transmitter: 250 Radio Rd., Brisbane.

Digital Facilities: Channel No. 27 (548-554 MHz). Power: 500-kw max. visual, aural. Antenna: 1323-ft above av. terrain, 173-ft. above ground, 1453-ft. above sea level.

Latitude 37° 41' 12"
Longitude 122° 26' 03"

FCC Digital File Number: BMPCDT-20000428AAT. Granted: August 11, 2004.

Note: Latitude and longitude coordinates shown are based on the North American Datum of 1927 (NAD 27) as currently required by the Mass Media Bureau of the FCC.

Satellite Earth Stations: Transmitter Comark; Scientific-Atlanta, 7-meter C-band; Cablewave Systems, 2-meter Ku-band; Scientific-Atlanta, M/A-Com, Drake receivers.

News Services: AP, CNN Newsource, Bay City News.

Ownership: Lincoln Broadcasting Co. (Group Owner).

Began Operation: September 4, 1976.

Personnel:

Lincoln L. Howell, President.

Michael Sherman, General Manager.

Jack Soo Hoo, Sales Manager.

Rose Shirinian, News & Public Affairs Director.

Michael P. Fusaro, Chief Engineer.

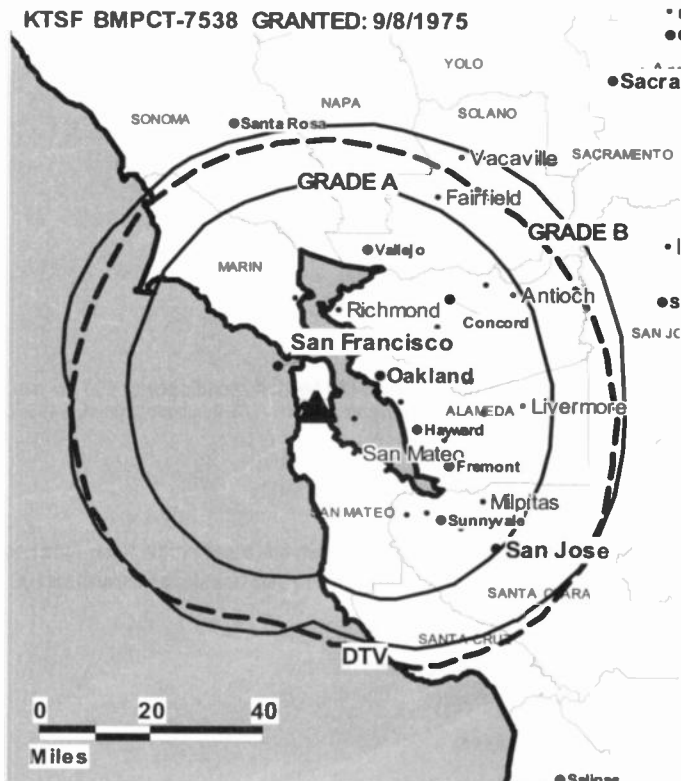
Karen Huynh, Business Manager.

Victor Marino, Program Director.

Lisa Yokota, Promotion Manager.

David Baker, Production Manager.

KTSF BMPCT-7538 GRANTED: 9/8/1975



© 2007 Warren Communications News

Rene Taniguchi, Traffic Manager.

Rates: On request.

City of License: San Francisco. **Station DMA:** San Francisco-Oakland-San Jose, CA.

Rank: 5.

Circulation © 2006 Nielsen. Coverage based on Nielsen study.

| GrandTotal | Cable TV Households | Non-cable TV Households | Total TV Households |
|-----------------------------------|---------------------|-------------------------|---------------------|
| Estimated Station Totals * | 1,645,160 | 444,440 | 2,089,600 |
| Average Weekly Circulation (2006) | 210,505 | 67,080 | 277,585 |
| Average Daily Circulation (2006) | | | 111,044 |
| Station DMA Total | Cable TV Households | Non-cable TV Households | Total TV Households |
| Estimated Station Totals * | 1,645,160 | 444,440 | 2,089,600 |
| Average Weekly Circulation (2006) | 210,505 | 67,080 | 277,585 |
| Average Daily Circulation (2006) | | | 111,044 |

*Estimated station totals are sums of the Nielsen TV and Cable TV household estimates for each county in which the station registers viewing of more than 5% as per the Nielsen Survey Methods.

KTSF-DT
Ch. 27

Network Service: IND.

Licensee: Lincoln Broadcasting Co., 100 Valley Dr., Brisbane, CA 94005.

Studio: 100 Valley Dr., Brisbane, CA 94005.

Mailing Address: 100 Valley Dr., Brisbane, CA 94005.

Phone: 415-468-2626. **Fax:** 415-467-7559.

E-mail: genmgr@ktsftv.com

Web Site: <http://www.ktsf.com/>

Technical Facilities: Channel No. 27 (548-554 MHz). Authorized power: 500-kw max. visual, aural. Antenna: 1323-ft above av. terrain, 173-ft. above ground, 1453-ft. above sea level.

| | | | |
|-----------|------|-----|-----|
| Latitude | 37° | 41' | 12" |
| Longitude | 122° | 26' | 03" |

Note: Latitude and longitude coordinates shown are based on the North American Datum of 1927 (NAD 27) as currently required by the Mass Media Bureau of the FCC.

Ownership: Lincoln Broadcasting Co. (Group Owner).

Began Operation: May 1, 2002. Standard Definition.

Personnel:

Lincoln L. Howell, President.

Michael Sherman, General Manager.

Jack Soo Hoo, Sales Manager.

Rose Shirinian, News & Public Affairs Director.

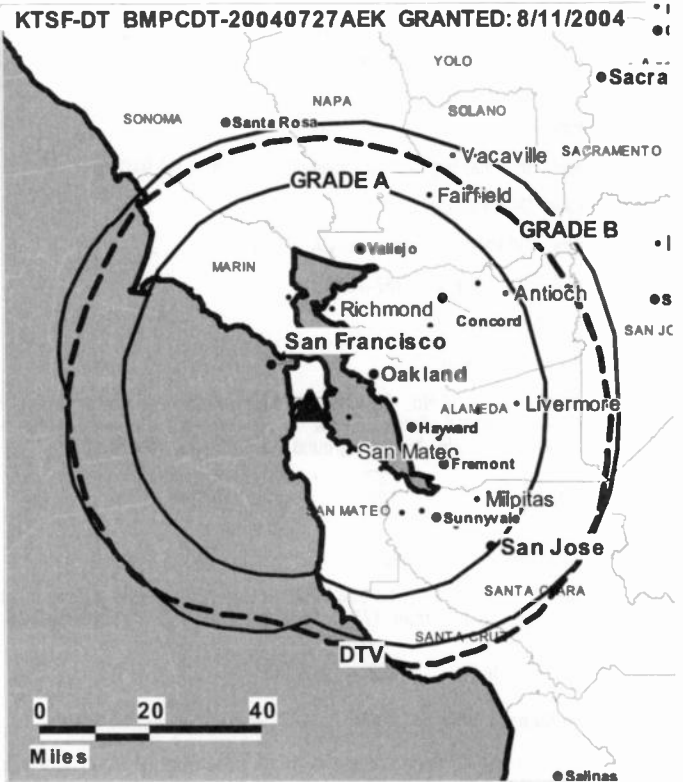
Michael P. Fusaro, Chief Engineer.

Karne Huynh, Business Manager.

Victor Marino, Program Director.

Lisa Yokota, Promotion Manager.

David Baker, Production Manager.



© 2007 Warren Communications News

Rene Taniguchi, Traffic Manager.

City of License: San Francisco. **Station DMA:** San Francisco-Oakland-San Jose, CA.

Rank: 5.

Nielsen Data: Not available.

KICU-DT
Ch. 52

Network Service: IND.

Licensee: KTVU Partnership, 2102 Commerce Dr., San Jose, CA 95131.

Studio: 2102 Commerce Dr., San Jose, CA 95131-1804.

Mailing Address: 2102 Commerce Dr., San Jose, CA 95131-1804.

Phone: 408-953-3636. **Fax:** 408-953-3630.

E-mail: manager@kicu.com

Web Site: http://www.kicu.com

Technical Facilities: Channel No. 52 (698-704 MHz). Authorized power: 1000-kw max. visual. Antenna: 2192-ft above av. terrain, 512-ft. above ground, 2953-ft. above sea level.

| | | | |
|-----------|------|-----|-------|
| Latitude | 37° | 29' | 16.8" |
| Longitude | 121° | 51' | 58.9" |

Transmitter: Monument Peak.

Note: Latitude and longitude coordinates shown are based on the North American Datum of 1927 (NAD 27) as currently required by the Mass Media Bureau of the FCC.

Ownership: KTVU Partnership (Group Owner).

Began Operation: July 1, 1999.

Represented (sales): Millennium Sales & Marketing.

Represented (legal): Leventhal, Senter & Lerman PLLC.

Represented (engineering): Smith & Fisher.

Personnel:

Tom Raponi, Executive Vice President & General Manager.

Larry Pepin, Station Operations & Programming Director.

Sharon Fantl, General Sales Manager.

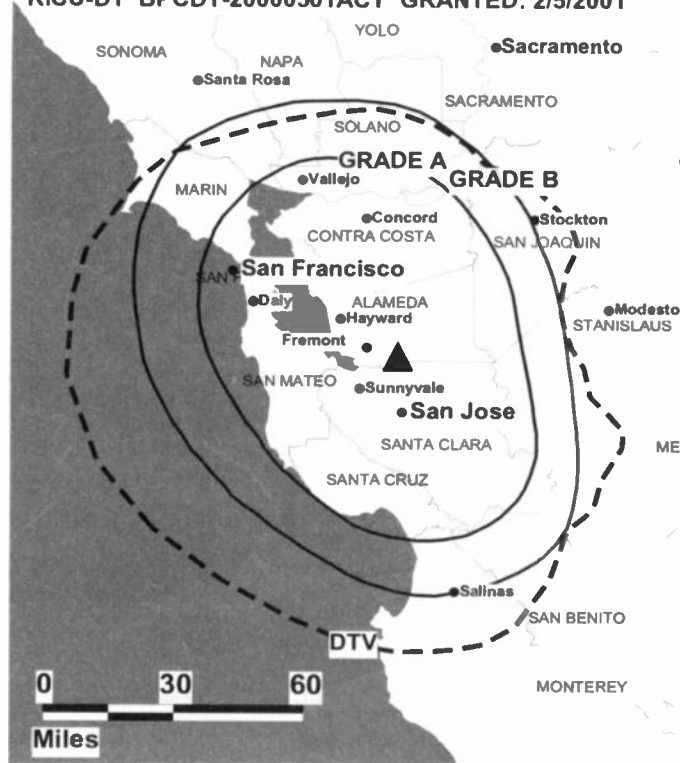
Frank Foge, Engineering Manager.

Adina Pasto, Controller.

Jeff Hollub, Creative Services Director.

Laura Leonard, Traffic Manager.

KICU-DT BPCDT-20000501ACY GRANTED: 2/5/2001



© 2007 Warren Communications News

Roy Avila, Community Affairs Director.

Robert Martinez, New Business Director.

Rates: Dn request.

City of License: San Jose. **Station DMA:** San Francisco-Dakland-San Jose, CA.

Rank: 5.

Nielsen Data: Not available.

KICU-TV
Ch. 36

Network Service: IND.

Licensee: KTVU Partnership, 2102 Commerce Dr., San Jose, CA 35131.

Studio: 2102 Commerce Dr., San Jose, CA 95131.

Mailing Address: 2102 Commerce Dr., San Jose, CA 95131.

Phone: 408-953-3636. **Fax:** 408-953-3630.

E-mail: manager@kicu.com

Web Site: http://www.kicu.com

Technical Facilities: Channel No. 36 (602-608 MHz). Authorized power: 4098-kw max. & 1905-kw horizontal visual, 410-kw & 191-kw horizontal aural. Antenna: 2251-ft above av. terrain, 570-ft. above ground, 3012-ft. above sea level.

| | | | |
|-----------|------|-----|-----|
| Latitude | 37° | 29' | 17" |
| Longitude | 121° | 51' | 59" |

Transmitter: Monument Peak, Alameda County.

Digital Facilities: Channel No. 52 (698-704 MHz). Power: 1000-kw max. visual. Antenna: 2192-ft above av. terrain, 512-ft. above ground, 2953-ft. above sea level.

| | | | |
|-----------|------|-----|-------|
| Latitude | 37° | 29' | 16.8" |
| Longitude | 121° | 51' | 58.9" |

FCC Digital File Number: BPCDT-20000501ACY. Granted: February 05, 2001.

Note: Latitude and longitude coordinates shown are based on the North American Datum of 1927 (NAD 27) as currently required by the Mass Media Bureau of the FCC.

Multichannel TV Sound: Stereo and separate audio program.

Satellite Earth Station: Andrew, 5-meter KC-band; Scientific-Atlanta, M/A-Corn, Avantek, Andrew receivers.

News Services: AP, CNN Newsource.

Ownership: KTVU Partnership (Group Dwner).

Began Operation: October 1, 1967. Sale to Ralph C. Wilson Industries by Vincent B. Welch, et al., approved by FCC November 27, 1979 (Television Digest, Vol. 19:39). Sale to KICU Inc. by Ralph C. Wilson Jr. approved by FCC March 15, 1990. Sale to present owner by KICU Inc. approved by FCC February 18, 2000.

Represented (sales): Millennium Sales & Marketing.

Represented (legal): Dow, Lohnes & Albertson PLLC.

Represented (engineering): Smith & Fisher.

Personnel:

Tom Raponi, Executive Vice President & General Manager.

Larry Pepin, Station Operations & Programming Director.

Sharon Fantl, General Sales Manager.

Frank Foge, Engineering Manager.

Adina Pasto, Controller.

Jeff Hollub, Creative Services Director.

Laura Leonard, Traffic Manager.

Robert Martinez, New Business Director.



© 2007 Warren Communications News

Roy Avila, Community Affairs Director.

Rates: Dn request.

City of License: San Jose. **Station DMA:** San Francisco-Dakland-San Jose, CA.

Rank: 5.

Circulation © 2006 Nielsen. Coverage based on Nielsen study.

| GrandTotal | Cable TV Households | Non-cable TV Households | Total TV Households |
|-----------------------------------|---------------------|-------------------------|---------------------|
| Estimated Station Totals * | 2,065,910 | 596,760 | 2,662,670 |
| Average Weekly Circulation (2006) | 667,409 | 124,498 | 791,907 |
| Average Daily Circulation (2006) | | | 204,201 |
| Station DMA Total | Cable TV Households | Non-cable TV Households | Total TV Households |
| Estimated Station Totals * | 1,708,350 | 596,760 | 2,305,110 |
| Average Weekly Circulation (2006) | 631,907 | 124,498 | 756,405 |
| Average Daily Circulation (2006) | | | 197,795 |
| Other DMA Total | Cable TV Households | Non-cable TV Households | Total TV Households |
| Estimated Station Totals * | 357,560 | 0 | 357,560 |
| Average Weekly Circulation (2006) | 35,502 | 0 | 35,502 |
| Average Daily Circulation (2006) | | | 6,406 |

*Estimated station totals are sums of the Nielsen TV and Cable TV household estimates for each county in which the station registers viewing of more than 5% as per the Nielsen Survey Methods.

KKPX
Ch. 65

Network Service: ION.

Licensee: Paxson San Jose License Inc., 601 Clearwater Park Rd., West Palm Beach, FL 33401-6233.

Studio: 645 Park Ave., San Jose, CA 95110.

Mailing Address: 848 Battery St., San Francisco, CA 94111.

Phone: 415-276-1400; 408-878-3572. **Fax:** 415-276-1401.

E-mail: carol.denham@nbc.com

Web Site: http://www.ionline.tv

Technical Facilities: Channel No. 65 (776-782 MHz). Authorized power: 3060-kw max. visual, 306-kw aural. Antenna: 2663-ft above av. terrain, 196-ft. above ground, 3934-ft. above sea level.

Latitude 37° 06' 41"
Longitude 121° 50' 30"

Transmitter: Loma Prieta antenna farm, 15-mi. S of San Jose.

Digital Facilities: Channel No. 41 (632-638 MHz). Power: 1000-kw max. visual. Antenna: 1371-ft above av. terrain, 290-ft. above ground, 1515-ft. above sea level.

Latitude 37° 41' 15"
Longitude 122° 26' 01"

FCC Digital File Number: BPCDT-19991101AEV. Granted: February 01, 2001.

Note: Latitude and longitude coordinates shown are based on the North American Datum of 1927 (NAD 27) as currently required by the Mass Media Bureau of the FCC.

Satellite Earth Stations: Transmitter Townsend; Comtech, 3.8-meter KC-band; Comtech, 5-meter KC-band; Standard Communications receivers.

Ownership: ION Media Networks Inc. (Group Owner).

Began Operation: November 15, 1986. Sale to present owner by Friendly Bible Church Inc. approved by FCC March 22, 1995. Sale to Friendly Bible Church Inc. by Donald B. Thompson approved by FCC March 31, 1987.

Represented (engineering): Hammitt & Edison Inc.

Personnel:

Carol Denham, General Manager.

Fred Streeter, Chief Engineer.

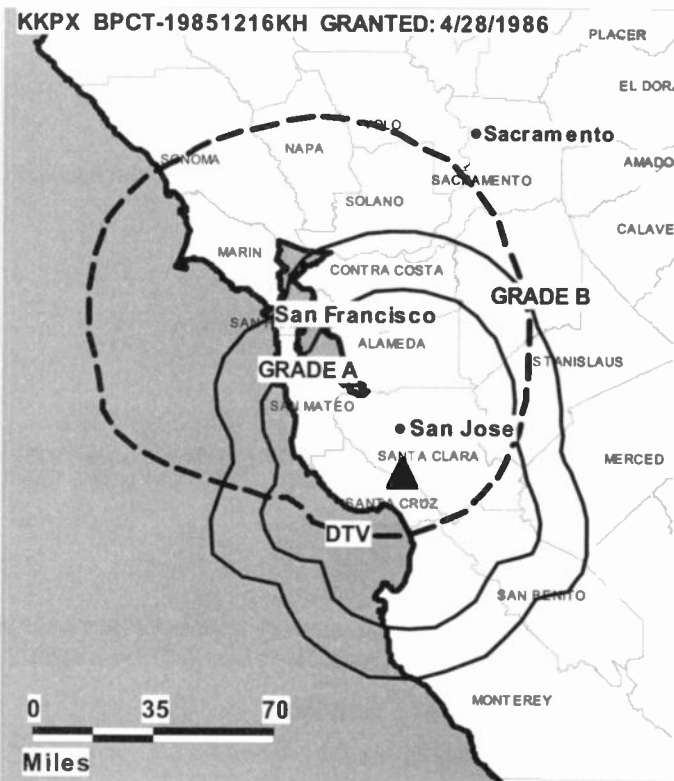
Andrea King, Business Manager.

Mark Faris, Traffic Manager.

Rates: On request.

City of License: San Jose. **Station DMA:** San Francisco-Oakland-San Jose, CA.

Rank: 5.



© 2007 Warren Communications News

Circulation © 2006 Nielsen. Coverage based on Nielsen study.

| GrandTotal | Cable TV Households | Non-cable TV Households | Total TV Households |
|-----------------------------------|------------------------|----------------------------|------------------------|
| Estimated Station Totals * | 1,749,780 | 12,380 | 1,762,160 |
| Average Weekly Circulation (2006) | 154,287 | 1,176 | 155,463 |
| Average Daily Circulation (2006) | | | 26,428 |
| Station DMA Total | Cable TV Households | Non-cable TV Households | Total TV Households |
| Estimated Station Totals * | 1,679,650 | 12,380 | 1,692,030 |
| Average Weekly Circulation (2006) | 150,079 | 1,176 | 151,255 |
| Average Daily Circulation (2006) | | | 25,586 |
| Other DMA Total | Cable TV Households | Non-cable TV Households | Total TV Households |
| Estimated Station Totals * | 70,130 | 0 | 70,130 |
| Average Weekly Circulation (2006) | 4,208 | 0 | 4,208 |
| Average Daily Circulation (2006) | | | 842 |

*Estimated station totals are sums of the Nielsen TV and Cable TV household estimates for each county in which the station registers viewing of more than 5% as per the Nielsen Survey Methods.

KKPX-DT

Ch. 41

Network Service: ION.

Licensee: Paxson San Jose License Inc., 601 Clearwater Park Rd., West Palm Beach, FL 33401-6233.

Studio: 645 Park Ave., San Jose, CA 95110.

Mailing Address: 848 Battery St., San Francisco, CA 94111.

Phone: 415-276-1400; 408-878-3572. **Fax:** 415-276-1401.

E-mail: carol.denham@nbc.com

Web Site: <http://www.ionline.tv>

Technical Facilities: Channel No. 41 (632-638 MHz). Authorized power: 1000-kw max. visual. Antenna: 1371-ft above av. terrain, 290-ft. above ground, 1515-ft. above sea level.

| | | | |
|-----------|------|-----|-----|
| Latitude | 37° | 41' | 15" |
| Longitude | 122° | 26' | 01" |

Note: Latitude and longitude coordinates shown are based on the North American Datum of 1927 (NAD 27) as currently required by the Mass Media Bureau of the FCC.

Ownership: ION Media Networks Inc. (Group Owner).

Began Operation: October 28, 2002. Standard Definition.

Personnel:

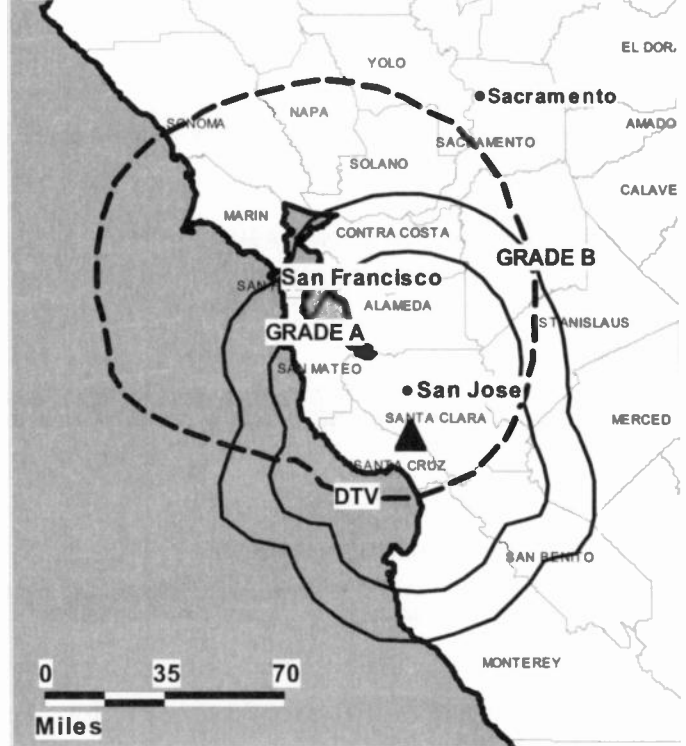
Carol Denham, General Manager.

Fred Streeter, Chief Engineer.

Andrea King, Business Manager.

Mark Faris, Traffic Manager.

KKPX-DT BPCDT-19991101AEV GRANTED: 2/1/2001



© 2007 Warren Communications News

City of License: San Jose. **Station DMA:** San Francisco-Oakland-San Jose, CA.

Rank: 5.

Nielsen Data: Not available.

KNTV
Ch. 11

Network Service: NBC.

Licensee: NBC Telemundo License Co., c/o NBC Inc., 1299 Pennsylvania Ave. NW, Washington, DC 20004.

Studio: 645 Park Ave., San Jose, CA 95110.

Mailing Address: 645 Park Ave., San Jose, CA 95110.

Phone: 408-286-1111. **Fax:** 408-295-6502.

E-mail: newstips@nbc11.com

Web Site: http://www.nbc11.com

Technical Facilities: Channel No. 11 (198-204 MHz). Authorized power: 316-kw visual, aural. Antenna: 1285-ft above av. terrain, 254-ft. above ground, 1505-ft. above sea level.

Latitude 37° 41' 07"
Longitude 122° 26' 01"

Digital Facilities: Channel No. 12 (204-210 MHz). Power: 103.1-kw visual, aural. Antenna: 1236-ft above av. terrain, 204-ft. above ground, 1455-ft. above sea level.

Latitude 37° 41' 07"
Longitude 122° 26' 01"

FCC Digital File Number: BPCDT-981210LC. Granted: August 13, 2004.

Note: Latitude and longitude coordinates shown are based on the North American Datum of 1927 (NAD 27) as currently required by the Mass Media Bureau of the FCC.

Multichannel TV Sound: Stereo and separate audio program.

Satellite Earth Stations: Andrew, 7.3-meter; Andrew, 4.5-meter; AvanteK receivers.

News Services: AP, Bay City News.

Ownership: NBC Universal (Group Owner).

Began Operation: September 12, 1955. Sale to Landmark Communications Inc. by Gill Industries approved by FCC July 28, 1978 (Television Digest, Vol. 18:3). Sale to Granite Broadcasting Corp. from Landmark Communications Inc. approved by FCC November 17, 1989. Sale to present owner from Granite Broadcasting Corp. approved by FCC April 10, 2002 (Vol. 42:18).

Represented (legal): NBC.

Personnel:

Linda Sullivan, President & General Manager.

Rich Cerussi, Vice President, Sales.

Patrick Nottley, Local Sales Manager.

Jim Sanders, Vice President, News.

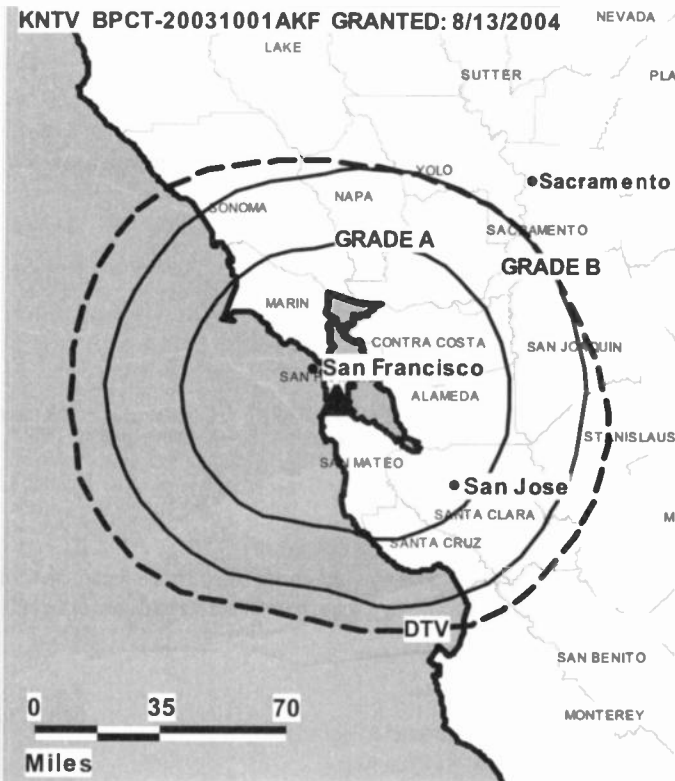
Richard Swank, Vice President, Engineering.

Jan Moellering, Program Director.

Jim Monroe, Promotion Director.

Kim Thom, Director, Business Development.

Eileen Baiocchi, Research Director.



© 2007 Warren Communications News

Highest 30 Sec. Rate: \$3500.

City of License: San Jose. **Station DMA:** San Francisco-Oakland-San Jose, CA.

Rank: 5.

Circulation © 2006 Nielsen. Coverage based on Nielsen study.

| GrandTotal | Cable TV Households | Non-cable TV Households | Total TV Households |
|-----------------------------------|---------------------|-------------------------|---------------------|
| Estimated Station Totals * | 1,715,250 | 628,510 | 2,343,760 |
| Average Weekly Circulation (2006) | 1,186,428 | 273,092 | 1,459,520 |
| Average Daily Circulation (2006) | | | 635,031 |
| Station DMA Total | Cable TV Households | Non-cable TV Households | Total TV Households |
| Estimated Station Totals * | 1,708,350 | 596,760 | 2,305,110 |
| Average Weekly Circulation (2006) | 1,185,200 | 269,765 | 1,454,965 |
| Average Daily Circulation (2006) | | | 634,052 |
| Other DMA Total | Cable TV Households | Non-cable TV Households | Total TV Households |
| Estimated Station Totals * | 6,900 | 31,750 | 38,650 |
| Average Weekly Circulation (2006) | 1,228 | 3,327 | 4,555 |
| Average Daily Circulation (2006) | | | 979 |

*Estimated station totals are sums of the Nielsen TV and Cable TV household estimates for each county in which the station registers viewing of more than 5% as per the Nielsen Survey Methods.

KNTV-DT
Ch. 12

Network Service: NBC.

Licensee: NBC Telemundo License Co., c/o NBC Inc., 1299 Pennsylvania Ave. NW, Washington, DC 20004.

Studio: 645 Park Ave., San Jose, CA 95110.

Mailing Address: 645 Park Ave., San Jose, CA 95110.

Phone: 408-286-1111. **Fax:** 408-281-1531.

E-mail: newstips@nbc11.com

Web Site: <http://www.nbc11.com>

Technical Facilities: Channel No. 12 (204-210 MHz). Authorized power: 103.1-kw visual, aural. Antenna: 1236-ft above av. terrain, 204-ft. above ground, 1455-ft. above sea level.

| | | | |
|-----------|------|-----|-----|
| Latitude | 37° | 41' | 07" |
| Longitude | 122° | 26' | 01" |

Note: Latitude and longitude coordinates shown are based on the North American Datum of 1927 (NAD 27) as currently required by the Mass Media Bureau of the FCC.

Ownership: NBC Universal (Group Owner).

Began Operation: October 20, 1999.

Represented (engineering): Hammett & Edison Inc.

Personnel:

Linda Sullivan, President & General Manager.

Rich Cerussi, Vice President, Sales.

Patrick Notley, Local Sales Manager.

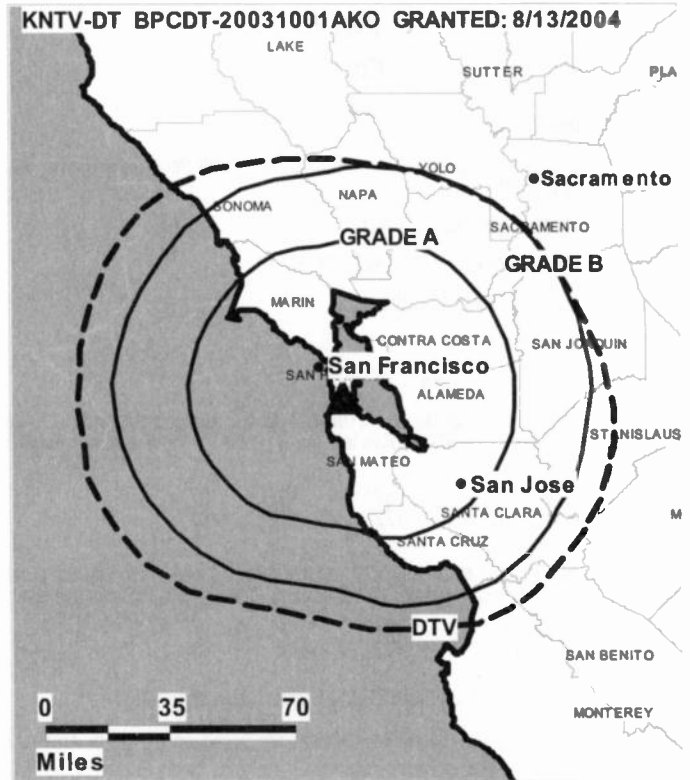
Jim Sanders, Vice President, News.

Richard Swank, Vice President, Engineering.

Jan Moellering, Program Director.

Jim Monroe, Promotion Director.

Kim Thom, Director, Business Development.



© 2007 Warren Communications News

Eileen Balocchi, Research Director.

Rates: On request.

City of License: San Jose. **Station DMA:** San Francisco-Oakland-San Jose, CA.

Rank: 5.

Nielsen Data: Not available.

KSTS

Ch. 48

Network Service: TMO.

Licensee: NBC Telemundo License Co., c/o NBC Inc., 1299 Pennsylvania Ave. NW, Washington, DC 20004.

Studio: 2349 Bering Dr., San Jose, CA 95131.

Mailing Address: 2349 Bering Dr., San Jose, CA 95131.

Phone: 408-944-4848. **Fax:** 408-433-5921.

E-mail: info@ksts.com

Web Site: http://www.ksts.com

Technical Facilities: Channel No. 48 (674-680 MHz). Authorized power: 2510-kw max. visual. Antenna: 2246-ft above av. terrain, 415-ft. above ground, 3026-ft. above sea level.

Latitude 37° 29' 57"
Longitude 121° 52' 16"

Transmitter: Mount Allison, 7.2-mi. E of Fremont.

Digital Facilities: Channel No. 49 (680-686 MHz). Power: 257-kw max. visual. Antenna: 2257-ft above av. terrain, 420-ft. above ground, 3025-ft. above sea level.

Latitude 37° 29' 57"
Longitude 121° 52' 16"

FCC Digital File Number: BPCDT-981218KH. Granted: March 26, 2001.

Note: Latitude and longitude coordinates shown are based on the North American Datum of 1927 (NAD 27) as currently required by the Mass Media Bureau of the FCC.

Satellite Earth Stations: Transmitter Comark; Microwave General, 3-meter; Microwave General, 5-meter; RCA, M/A-Corn, Harris receivers.

News Services: AP, Bay City News.

Ownership: NBC Universal (Group Owner).

Began Operation: May 31, 1981. Transfer to present owner by Telemundo Holding Inc. approved by FCC April 10, 2002 (Television Digest, Vol. 42:15). Transfer of control by Telemundo Holding Inc. to Council Tree Hispanic Broadcasters from Apollo Investment Fund approved by FCC November 17, 2000. Sale to Telemundo Holdings Inc. by National Group TV Inc. (N. John Douglas, et al.) approved by FCC July 31, 1987 (Vol. 27:26, 34).

Represented (sales): Telemundo Network Sales.

Represented (legal): Dow, Lohnes & Albertson PLLC.

Personnel:

Eduardo Dominguez, Vice President & General Manager.

Ramon Oropeza, Operations Manager.

Tamra Valenzuela, General Sales Manager.

Jorge Ribero, Local Sales Manager.

Jonathan Ruiz, News Director.

Carlos Quevedo, Chief Engineer.

Ken Elkin, Business Manager.

Erica Diaz, Program Director & Traffic Manager.



© 2007 Warren Communications News

Maribel Madrigal, Promotions & Advertising Director.

Rates: On request.

City of License: San Jose. **Station DMA:** San Francisco-Oakland-San Jose, CA.

Rank: 5.

Circulation © 2006 Nielsen. Coverage based on Nielsen study.

| GrandTotal | Cable TV Households | Non-cable TV Households | Total TV Households |
|-----------------------------------|---------------------|-------------------------|---------------------|
| Estimated Station Totals * | 1,358,910 | 464,940 | 1,823,850 |
| Average Weekly Circulation (2006) | 117,011 | 50,088 | 167,099 |
| Average Daily Circulation (2006) | | | 70,996 |
| Station DMA Total | Cable TV Households | Non-cable TV Households | Total TV Households |
| Estimated Station Totals * | 1,352,010 | 415,980 | 1,767,990 |
| Average Weekly Circulation (2006) | 116,031 | 45,780 | 161,811 |
| Average Daily Circulation (2006) | | | 69,622 |
| Other DMA Total | Cable TV Households | Non-cable TV Households | Total TV Households |
| Estimated Station Totals * | 6,900 | 48,960 | 55,860 |
| Average Weekly Circulation (2006) | 980 | 4,308 | 5,288 |
| Average Daily Circulation (2006) | | | 1,374 |

*Estimated station totals are sums of the Nielsen TV and Cable TV household estimates for each county in which the station registers viewing of more than 5% as per the Nielsen Survey Methods.

KSTS-DT

Ch. 49

Network Service: TMO.

Licensee: NBC Telemundo License Co., c/o NBC Inc., 1299 Pennsylvania Ave. NW, Washington, DC 20004.

Studio: 2349 Bering Dr., San Jose, CA 95131.

Mailing Address: 2349 Bering Dr., San Jose, CA 95131.

Phone: 408-944-4848. **Fax:** 408-433-5921.

E-mail: info@ksts.com

Web Site: http://www.ksts.com

Technical Facilities: Channel No. 49 (680-686 MHz). Authorized power: 257-kw max. visual. Antenna: 2257-ft above av. terrain, 420-ft. above ground, 3025-ft. above sea level.

| | | | |
|-----------|------|-----|-----|
| Latitude | 37° | 29' | 57" |
| Longitude | 121° | 52' | 16" |

Transmitter: Mount Allison, 7.1-mi. E of Fremont.

Note: Latitude and longitude coordinates shown are based on the North American Datum of 1927 (NAD 27) as currently required by the Mass Media Bureau of the FCC.

News Services: Bay City News, AP.

Ownership: NBC Universal (Group Owner).

Began Operation: April 29, 2002. Standard Definition.

Represented (sales): Telemundo Network Sales.

Represented (legal): Dow, Lohnes & Albertson PLLC.

Represented (engineering): Hammitt & Edison Inc.

Personnel:

Eduardo Dominguez, Vice President & General Manager.

Ramon Oropeza, Operations Manager.

Tamra Valenzuela, General Sales Manager.

Jorge Ribero, Local Sales Manager.

Jonathan Ruiz, News Director.

Carlos Quevedo, Chief Engineer.



© 2007 Warren Communications News

Ken Elkin, Business Manager.

Erica Diaz, Program Director & Traffic Manager.

Maribel Madrigal, Promotions & Advertising Director.

Rates: On request.

City of License: San Jose. **Station DMA:** San Francisco-Oakland-San Jose, CA.

Rank: 5.

Nielsen Data: Not available.

KSBY
Ch. 6

Network Service: NBC.

Licensee: KSBY Communications Inc., 134 Columbus St., Charleston, SC 29403.

Studio: 1772 Calle Joaquin, San Luis Obispo, CA 93405.

Mailing Address: 1772 Calle Joaquin, San Luis Obispo, CA 93405.

Phone: 805-541-6666. **Fax:** 805-541-5142.

E-mail: tperry@ksby.com

Web Site: http://www.ksby.com

Technical Facilities: Channel No. 6 (82-88 MHz). Authorized power: 100-kw visual, 12-kw aural. Antenna: 1781-ft above av. terrain, 459-ft. above ground, 2904-ft. above sea level.

Latitude 35° 21' 37"
Longitude 120° 39' 17.5"

Transmitter: Los Padres Forest, 5.5-mi. N of town.

Digital Facilities: Channel No. 15 (476-482 MHz). Power: 1000-kw max. visual. Antenna: 1690-ft above av. terrain, 367-ft. above ground.

Latitude 35° 21' 37"
Longitude 120° 39' 18"

FCC Digital File Number: BPCDT-19991012AAY. Granted: November 15, 2000.

Note: Latitude and longitude coordinates shown are based on the North American Datum of 1927 (NAD 27) as currently required by the Mass Media Bureau of the FCC.

Multichannel TV Sound: Stereo only.

News Services: AP, CNN NewsSource.

Ownership: Evening Post Publishing Co. (Group Owner).

Began Operation: May 25, 1953. John C. Cohan & Jerome Kantro's purchase of TV & radio KVEC from Christina M. Jacobson & Leslie H. Hacker approved by FCC June 13, 1956 (Television Digest, Vol. 12:24; 13:22, 29). Subsequent sale to Central California Communications Corp. (formerly Salinas Valley Broadcasting Corp.) by Cohan & Kantro approved by FCC July 18, 1957. Sale to John Blair & Co. approved by FCC February 14, 1979 (Vol. 18:3). Sale to Gillett Holdings Inc. approved by FCC December 30, 1986. Transfer to trustee granted by FCC September 1, 1992. Sale to EP Communications approved by FCC May 26, 1994. Sale to SJL Communications LP by EP Communications approved by FCC November 21, 1995. Sale to New Vision Group LLC by SJL Communications LP approved by FCC September 5, 2002. Sale to present owner by New Vision Group LLC approved by FCC December 21, 2004.

Represented (sales): TeleRep Inc.

Represented (legal): Dow, Lohnes & Albertson PLLC.

Represented (engineering): duTreil, Lundin & Rackley Inc.

Personnel:

Tim Perry, President, General Manager & General Sales Manager.

Lisa Moore, Local Sales Manager.

Tricia Rittger, National Sales Manager.

Tony Cipolla, News Director.

Aaron Klohs, Chief Engineer.

Wade O'Hagan, Vice President, Controller.



© 2007 Warren Communications News

Carl Edge, Program & Production Manager.

Madeline Palaszewski, Promotions Director.

Diana Carter, Creative Services Supervisor.

Allison Buerger, Traffic Manager.

Highest 30 Sec. Rate: \$1500.

City of License: San Luis Obispo.

Station DMA: Santa Barbara-Santa Maria-San Luis Obispo, CA. Rank: 122.

Circulation © 2006 Nielsen. Coverage based on Nielsen study.

| GrandTotal | Cable TV Households | Non-cable TV Households | Total TV Households |
|-----------------------------------|---------------------|-------------------------|---------------------|
| Estimated Station Totals * | 160,390 | 63,900 | 224,290 |
| Average Weekly Circulation (2006) | 105,002 | 28,641 | 133,643 |
| Average Daily Circulation (2006) | | | 74,143 |
| Station DMA Total | Cable TV Households | Non-cable TV Households | Total TV Households |
| Estimated Station Totals * | 160,390 | 63,900 | 224,290 |
| Average Weekly Circulation (2006) | 105,002 | 28,641 | 133,643 |
| Average Daily Circulation (2006) | | | 74,143 |

*Estimated station totals are sums of the Nielsen TV and Cable TV household estimates for each county in which the station registers viewing of more than 5% as per the Nielsen Survey Methods.

KSBY-DT
Ch. 15

Network Service: CW, NBC.

Grantee: KSBY Communications Inc., 134 Columbus St., Charleston, SC 29403.

Studio: 1772 Calle Joaquin, San Luis Obispo, CA 93405.

Mailing Address: 1722 Calle Joaquin, San Luis Obispo, CA 93405.

Phone: 805-541-6666. **Fax:** 805-541-5142.

E-mail: tperry@ksby.com

Web Site: http://www.ksby.com

Technical Facilities: Channel No. 15 (476-482 MHz). Authorized power: 1000-kw max. visual. Antenna: 1690-ft above av. terrain, 367-ft. above ground.

| | | | |
|-----------|------|-----|-----|
| Latitude | 35° | 21' | 37" |
| Longitude | 120° | 39' | 18" |

Transmitter: Cuesta Peak.

Note: Latitude and longitude coordinates shown are based on the North American Datum of 1927 (NAD 27) as currently required by the Mass Media Bureau of the FCC.

Ownership: Evening Post Publishing Co. (Group Owner).

Began Operation: April 16, 2002. Standard Definition. Station operating under Special Temporary Authority at 2.8-kw max. visual.

Represented (sales): TeleRep Inc.

Represented (legal): Dow, Lohnes & Albertson PLLC.

Personnel:

Tim Perry, President, General Manager & General Sales Manager.

Lisa Moore, Local Sales Manager.

Tricia Rittger, National Sales Manager.

Tony Cipolla, News Director.

Aaron Klohs, Chief Engineer.

Wade O'Hagan, Vice President, Controller.

Carl Edge, Program & Production Manager.



© 2007 Warren Communications News

Madeleine Palaszewski, Promotion Director.

Diana Carter, Creative Services Supervisor.

Allison Buerger, Traffic Manager.

City of License: San Luis Obispo.

Station DMA: Santa Barbara-Santa Maria-San Luis Obispo, CA. **Rank:** 122.

Nielsen Data: Not available.

KTAS
Ch. 33

Network Service: TMO.

Licensee: Raul & Consuelo Palazuelos, Box 172, 1138 W. Church St., Santa Maria, CA 93458.

Studio: Box 172, 1138 W. Church St., Santa Maria, CA 93458.

Mailing Address: Box 172, Santa Maria, CA 93458.

Phone: 805-928-7700. **Fax:** 805-928-8606.

E-mail: ktastv@fix.net

Technical Facilities: Channel No. 33 (584-590 MHz). Authorized power: 60.3-kw max. visual. Antenna: 1444-ft above av. terrain, 75-ft. above ground, 2552-ft. above sea level.

Latitude 35° 21' 38"
Longitude 120° 39' 21"

Transmitter: Cuesta Peak, San Luis Obispo County.

Digital Facilities: Channel No. 34 (590-596 MHz). Power: 82-kw max. visual. Antenna: 1447-ft above av. terrain, 79-ft. above ground, 2556-ft. above sea level.

Latitude 35° 21' 38"
Longitude 120° 39' 21"

FCC Digital File Number: BPCDT-19990913AAM. Granted: May 23, 2003.

Note: Latitude and longitude coordinates shown are based on the North American Datum of 1927 (NAD 27) as currently required by the Mass Media Bureau of the FCC.

Ownership: Raul & Consuelo Palazuelos (Group Owner).

Began Operation: January 21, 1990. Left air in 1993, returned to air February 7, 1997.

Represented (sales): Telemundo.

Represented (legal): Kathleen Victory.

Represented (engineering): Roy Keefer.

Personnel:

Sandy Keefer, General Manager.

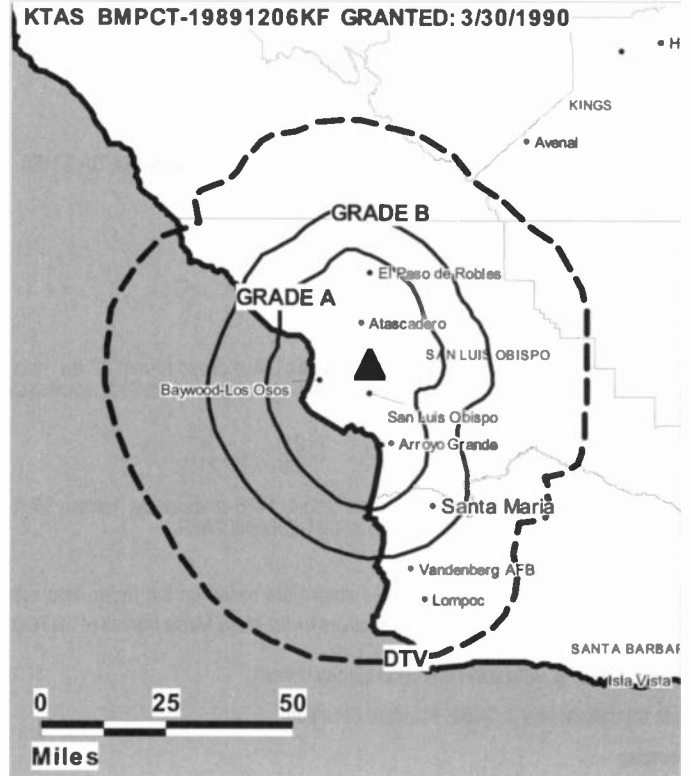
Lilly Denes, General Sales Manager.

Roy Keefer, Chief Engineer.

Jose Guzman, News, Production & Programming Director.

Karina Corral, Traffic Manager.

Rates: On request.



© 2007 Warren Communications News

City of License: San Luis Obispo.

Station DMA: Santa Barbara-Santa Maria-San Luis Obispo, CA. Rank: 122.

Circulation © 2006 Nielsen. Coverage based on Nielsen study.

| GrandTotal | Cable | Non-cable | Total |
|-----------------------------------|---------------|---------------|---------------|
| | TV Households | TV Households | TV Households |
| Estimated Station Totals * | 95,680 | 0 | 95,680 |
| Average Weekly Circulation (2006) | 7,695 | 0 | 7,695 |
| Average Daily Circulation (2006) | | | 3,127 |
| Station DMA Total | Cable | Non-cable | Total |
| | TV Households | TV Households | TV Households |
| Estimated Station Totals * | 95,680 | 0 | 95,680 |
| Average Weekly Circulation (2006) | 7,695 | 0 | 7,695 |
| Average Daily Circulation (2006) | | | 3,127 |

*Estimated station totals are sums of the Nielsen TV and Cable TV household estimates for each county in which the station registers viewing of more than 5% as per the Nielsen Survey Methods.

KTAS-DT

Ch. 34

Network Service: TMD.

Licensee: Raul & Consuelo Palazuelos, 1138 W. Church St., Santa Maria, CA 93458.

Studio: 1138 W. Church St., Santa Maria, CA 93458.

Mailing Address: PD Box 172, Santa Maria, CA 93458.

Phone: 805-928-7700. **Fax:** 805-928-8606.

E-mail: ktastv@fix.net

Technical Facilities: Channel No. 34 (590-596 MHz). Authorized power: 82-kw max. visual. Antenna: 1447-ft above av. terrain, 79-ft. above ground, 2556-ft. above sea level.

| | | | |
|-----------|------|-----|-----|
| Latitude | 35° | 21' | 38" |
| Longitude | 120° | 39' | 21" |

Requests CP for change to 80.4-kw max. visual, 1486-ft above av. terrain, 95-ft. above ground, 2572-ft. above sea level; BPCDT-20060802APR.

Note: Latitude and longitude coordinates shown are based on the North American Datum of 1927 (NAD 27) as currently required by the Mass Media Bureau of the FCC.

Ownership: Raul & Consuelo Palazuelos (Group Owner).

Began Operation: May 1, 2002. Standard Definition.

Personnel:

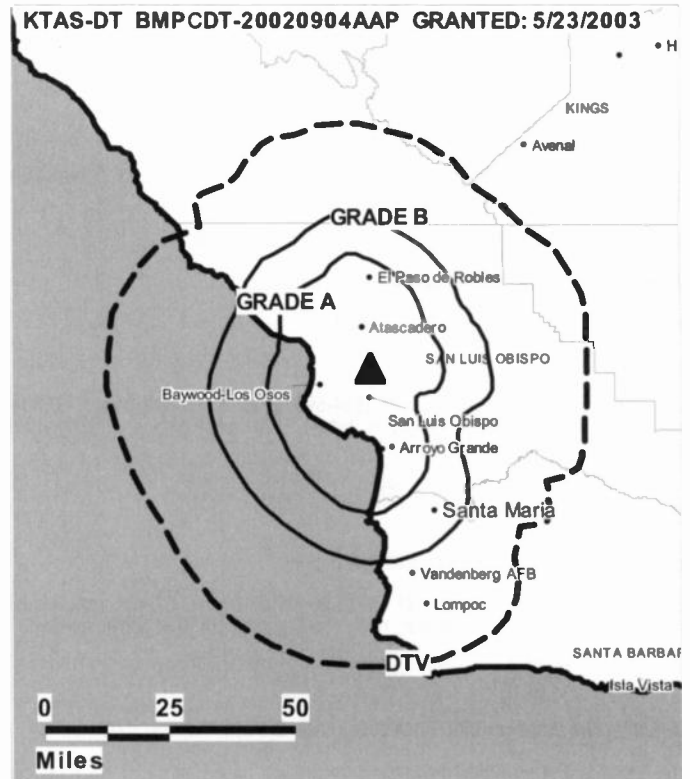
Sandy Keefer, General Manager.

Lilly Denes, General Sales Manager.

Roy Keefer, Chief Engineer.

Jose Guzman, News, Production & Programming Director.

Karina Corral, Traffic Manager.



© 2007 Warren Communications News

City of License: San Luis Obispo.

Station DMA: Santa Barbara-Santa Maria-San Luis Obispo, CA. Rank: 122.

Nielsen Data: Not available.

KFRE-DT

Ch. 36

Network Service: CW.

Licensee: KFRE(TV) License LLC, 500 S. Chinowth Rd., Visalia, CA 93277.

Studio: 5111 E. McKinley Ave., Fresno, CA 93727.

Mailing Address: 5111 E. McKinley Ave., Fresno, CA 93727.

Phone: 559-435-5900. **Fax:** 559-255-0275.

Web Site: <http://www.kfre.com>

Technical Facilities: Channel No. 36 (602-608 MHz). Authorized power: 360-kw max. visual, aural. Antenna: 1991-ft above av. terrain, 134-ft. above ground, 4678-ft. above sea level.

| | | | |
|-----------|------|-----|-----|
| Latitude | 37° | 04' | 37" |
| Longitude | 119° | 26' | 01" |

Note: Latitude and longitude coordinates shown are based on the North American Datum of 1927 (NAD 27) as currently required by the Mass Media Bureau of the FCC.

Ownership: Pappas Telecasting Companies (Group Owner).

Began Operation: November 1, 2002.

Represented (legal): Cohen & Marks.

Represented (engineering): Hammett & Edison Inc.

Personnel:

Charlie Pfaff, Vice President & General Manager.

Ken Felder, Local Sales Manager.

Chase Ballou, National Sales Manager.

Roger Gadley, News Director.

Steve Twisleton, Chief Engineer.

Debbie Sweeney, Program Director.

Tom Long, General Marketing Manager.

Mark Hodorowski, Creative Services & Promotion Director.

KFRE-DT BMPCDT-20060327ABS GRANTED: 4/17/2006



© 2007 Warren Communications News

Albert Cano, Research Development Director.

Ralph Broan, Production Director.

Janet Williams, Traffic Manager.

City of License: Sanger. **Station DMA:** Fresno-Visalia, CA. **Rank:** 55.

Nielsen Data: Not available.

KFRE-TV
Ch. 59

Network Service: CW.

Licensee: KRFE(TV) License LLC, 500 Chinowth Rd., Visalia, CA 93277.

Studio: 5111 E. McKinley, Fresno, CA 93727.

Mailing Address: 5111 E. McKinley Ave., Fresno, CA 93727.

Phone: 559-435-5900. **Fax:** 559-255-0275.

Web Site: <http://www.kfre.com>

Technical Facilities: Channel No. 59 (740-746 MHz). Authorized power: 4287-kw max. visual, aural. Antenna: 2103-ft above av. terrain, 246-ft. above ground, 4790-ft. above sea level.

Latitude 37° 04' 37"
Longitude 119° 26' 01"

Digital Facilities: Channel No. 36 (602-608 MHz). Power: 360-kw max. visual, aural. Antenna: 1991-ft above av. terrain, 134-ft. above ground, 4678-ft. above sea level.

Latitude 37° 04' 37"
Longitude 119° 26' 01"

Note: Latitude and longitude coordinates shown are based on the North American Datum of 1927 (NAD 27) as currently required by the Mass Media Bureau of the FCC.

Multichannel TV Sound: Stereo only.

Satellite Earth Stations: Transmitter Comark; Harris, 3.2-meter; Scientific-Atlanta, 4.6-meter; RCA, 4.6-meter Ku-band.

Ownership: Pappas Telecasting Companies (Group Owner).

Began Operation: July 17, 1985. Sale to present owner by Sanger Telecasters Inc. approved by FCC December 22, 2003.

Represented (legal): Fletcher, Heald & Hildreth PLC.

Represented (engineering): duTreil, Lundin & Rackley Inc.

Personnel:

Charlie Pfaff, Vice President & General Manager.

Ken Felder, Local Sales Manger.

Chase Ballou, National Sales Manager.

Roger Gadley, News Director.

Steve Twiselton, Chief Engineer.

Debbie Sweeney, Program Director.

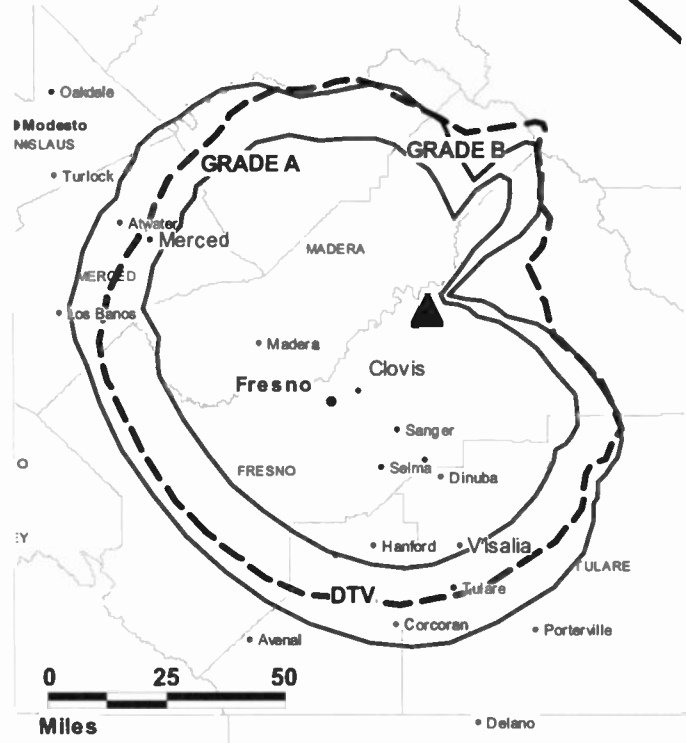
Tom C. Long, General Marketing Manager.

Mark Hodorowski, Creative Services & Promotion Director.

Albert Cano, Research Development Director.

Ralph Broan, Production Director.

KFRE-TV BPCT-20060310AHE GRANTED: 4/19/2006



© 2007 Warren Communications News

Janet Williams, Traffic Manager.

Rates: On request.

City of License: Sanger. **Station DMA:** Fresno-Visalia, CA. **Rank:** 55.

Circulation © 2006 Nielsen. Coverage based on Nielsen study.

| GrandTotal | Cable TV Households | Non-cable TV Households | Total TV Households |
|-----------------------------------|---------------------|-------------------------|---------------------|
| Estimated Station Totals * | 251,670 | 288,030 | 539,700 |
| Average Weekly Circulation (2006) | 58,607 | 69,530 | 128,137 |
| Average Daily Circulation (2006) | | | 38,941 |
| Station DMA Total | Cable TV Households | Non-cable TV Households | Total TV Households |
| Estimated Station Totals * | 251,670 | 288,030 | 539,700 |
| Average Weekly Circulation (2006) | 58,607 | 69,530 | 128,137 |
| Average Daily Circulation (2006) | | | 38,941 |

*Estimated station totals are sums of the Nielsen TV and Cable TV household estimates for each county in which the station registers viewing of more than 5% as per the Nielsen Survey Methods.

KTBN-DT
Ch. 23

Network Service: TBN.

Licensee: Trinity Broadcasting Network Inc., 2442 Michelle Dr., Tustin, CA 92780.

Studio: 2442 Michelle Dr., Tustin, CA 92780.

Mailing Address: 2442 Michelle Dr., Tustin, CA 92780.

Phone: 714-832-2950. **Fax:** 714-832-0645.

E-mail: comments@tbn.org

Web Site: http://www.tbn.org

Technical Facilities: Channel No. 23 (524-530 MHz). Authorized power: 50-kw max. visual. Antenna: 2953-ft above av. terrain, 128-ft. above ground, 5791-ft. above sea level.

| | | | |
|-----------|------|-----|-----|
| Latitude | 34° | 13' | 27" |
| Longitude | 118° | 03' | 44" |

Note: Latitude and longitude coordinates shown are based on the North American Datum of 1927 (NAD 27) as currently required by the Mass Media Bureau of the FCC.

Ownership: Trinity Broadcasting Network Inc. (Group Owner).

Began Operation: December 3, 2004.

Personnel:

Paul F. Crouch, President & General Manager.

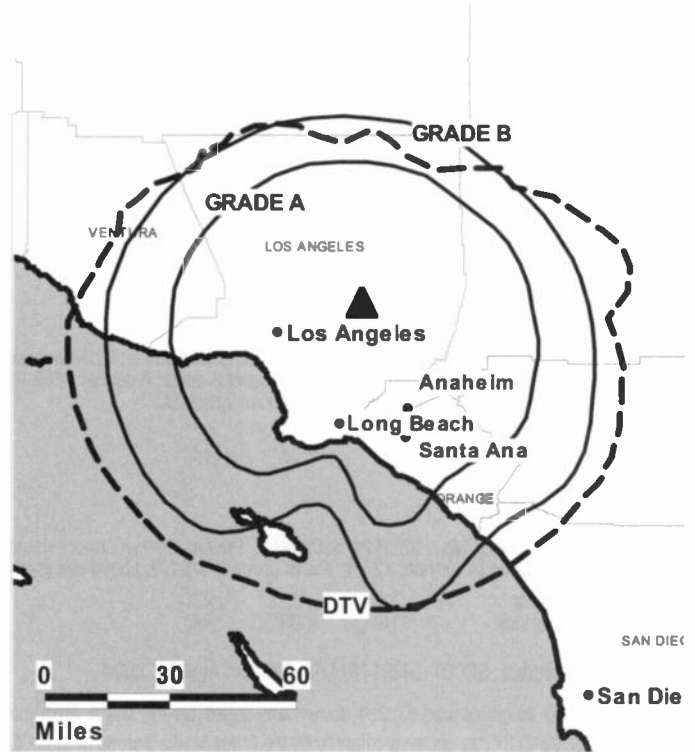
Rod Henke, National Sales Manager.

Ben Miller, Engineering Director.

Jan Crouch, Program Director.

City of License: Santa Ana. **Station OMA:** Los Angeles, CA. **Rank:** 2.

KTBN-DT BPCDT-19991101AHZ GRANTED: 4/29/2004



© 2007 Warren Communications News

Nielsen Data: Not available.

KTBN-TV

Ch. 40

Network Service: TBN.

Licensee: Trinity Broadcasting Network Inc., 2442 Michelle Dr., Tustin, CA 92780.

Studio: 2442 Michelle Dr., Tustin, CA 92780.

Mailing Address: 2442 Michelle Dr., Tustin, CA 92780.

Phone: 714-832-2950. **Fax:** 714-832-0645.

E-mail: comments@tbn.org

Web Site: http://www.tbn.org

Technical Facilities: Channel No. 40 (626-632 MHz). Authorized power: 622-kw max. & 260-kw horizontal visual, 123-kw & 52-kw horizontal aural. Antenna: 2890-ft above av. terrain, 200-ft. above ground, 5863-ft. above sea level.

Latitude 34° 13' 27"
Longitude 118° 03' 44"

Transmitter: Mount Wilson.

Digital Facilities: Channel No. 23 (524-530 MHz). Power: 50-kw max. visual. Antenna: 2953-ft above av. terrain, 128-ft. above ground, 5791-ft. above sea level.

Latitude 34° 13' 27"
Longitude 118° 03' 44"

FCC Digital File Number: BPCDT-19991101AHZ. Granted: April 29, 2004.

Note: Latitude and longitude coordinates shown are based on the North American Datum of 1927 (NAD 27) as currently required by the Mass Media Bureau of the FCC.

Satellite Earth Stations: Transmitter RCA; Scientific-Atlanta, 7-meter Ku-band; Scientific-Atlanta, 7-meter C-band; Scientific-Atlanta, 10-meter C-band; Scientific-Atlanta receivers.

Ownership: Trinity Broadcasting Network Inc. (Group Owner).

Began Operation: January 5, 1967. Sale to present owner by Angel Lerma approved by FCC August 2, 1974.

Represented (engineering): Smith & Fisher.

Personnel:

Paul F. Crouch, President & General Manager.

Rod Henke, National Sales Manager.

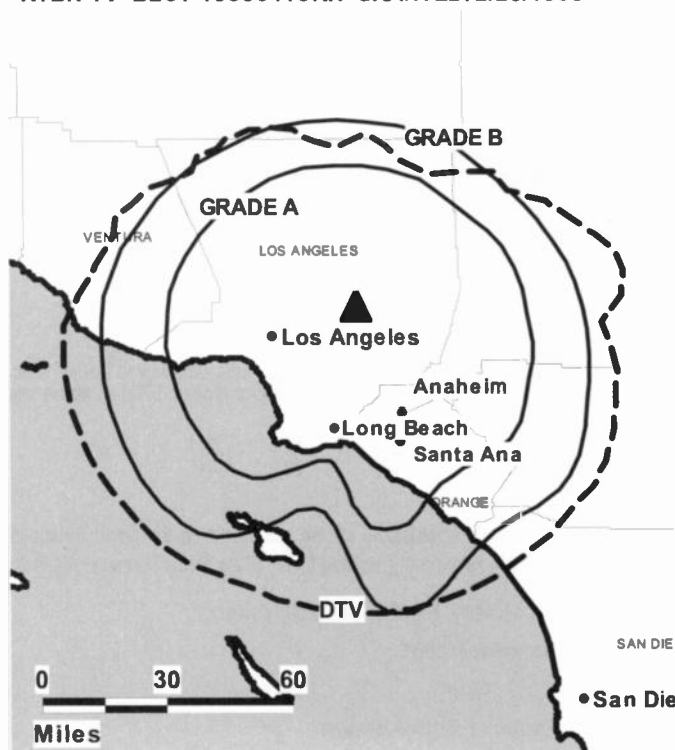
Ben Miller, Engineering Director.

Jan Crouch, Program Director.

Highest 30 Sec. Rate: \$100.

City of License: Santa Ana. **Station DMA:** Los Angeles, CA. **Rank:** 2.

KTBN-TV BLCT-19830418KH GRANTED: 2/20/1985



© 2007 Warren Communications News

Circulation © 2006 Nielsen. Coverage based on Nielsen study.

| GrandTotal | Cable TV Households | Non-cable TV Households | Total TV Households |
|-----------------------------------|------------------------|----------------------------|------------------------|
| Estimated Station Totals * | 3,076,750 | 1,469,600 | 4,546,350 |
| Average Weekly Circulation (2006) | 221,514 | 102,872 | 324,386 |
| Average Daily Circulation (2006) | | | 76,295 |
| Station DMA Total | Cable TV Households | Non-cable TV Households | Total TV Households |
| Estimated Station Totals * | 3,076,750 | 1,469,600 | 4,546,350 |
| Average Weekly Circulation (2006) | 221,514 | 102,872 | 324,386 |
| Average Daily Circulation (2006) | | | 76,295 |

*Estimated station totals are sums of the Nielsen TV and Cable TV household estimates for each county in which the station registers viewing of more than 5% as per the Nielsen Survey Methods.

KEYT-DT

Ch. 27

Network Service: MNT, ABC.

Grantee: Smith Media License Holdings LLC, 1215 Cole St., St. Louis, MO 63106.

Studio: 730 Miramonte Dr., Santa Barbara, CA 93109.

Mailing Address: 730 Miramonte Dr., Santa Barbara, CA 93109.

Phone: 805-882-3933. **Fax:** 805-882-3934.

E-mail: keytgm@aol.com

Web Site: <http://www.keyt.com>

Technical Facilities: Channel No. 27 (548-554 MHz). Authorized power: 1000-kw max. visual. Antenna: 3012-ft above av. terrain, 79-ft. above ground, 4108-ft. above sea level.

| | | | |
|-----------|------|-----|-----|
| Latitude | 34° | 31' | 32" |
| Longitude | 119° | 57' | 28" |

Requests modification of CP for change to 250-kw max. visual; BMPCDT-20060630ACN.

Note: Latitude and longitude coordinates shown are based on the North American Datum of 1927 (NAD 27) as currently required by the Mass Media Bureau of the FCC.

Ownership: Smith Media License Holdings LLC (Group Owner).

Began Operation: November 1, 2002. Station operating under Special Temporary Authority at 250-kw max. visual; no on-air date.

Represented (legal): Dow, Lohnes & Albertson PLLC.

Represented (sales): Blair Television.

Personnel:

Robert D. Grisson, General Manager.

Jim Valice, General Sales Manager.

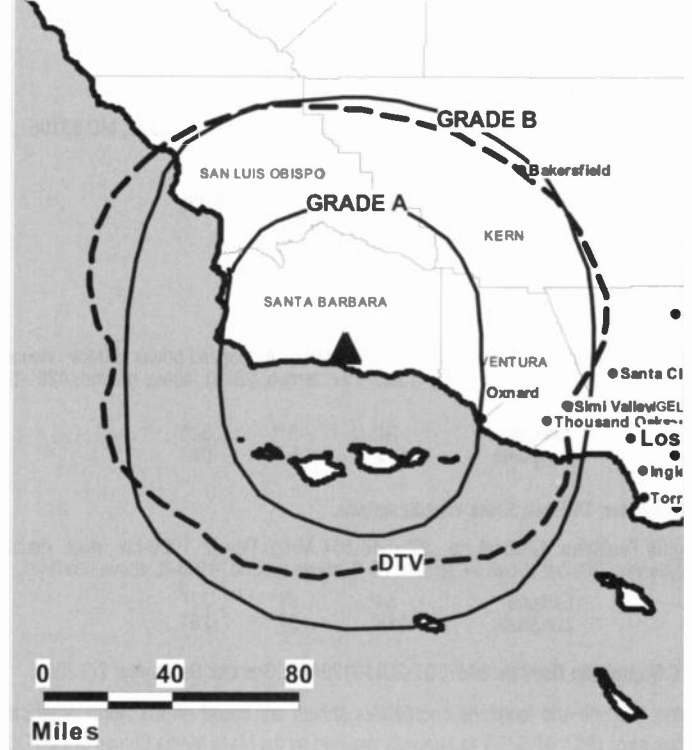
Paul Buchanon, News Director.

Dave Williams, Chief Engineer.

Mark Keenan, Business Manager.

Renee Foley, Program Director.

KEYT-DT BMPCDT-20010126ABE GRANTED: 9/27/2002



© 2007 Warren Communications News

Jeff Martin, Promotion Director & Community Relations Director.

Karen Kylio, Traffic Manager.

City of License: Santa Barbara.

Station DMA: Santa Barbara-Santa Maria-San Luis Obispo, CA. Rank: 122.

Nielsen Data: Not available.

KEYT-TV
Ch. 3

Network Service: ABC.

Licensee: Smith Media License Holdings LLC, 1215 Cole St., St. Louis, MO 63106.

Studio: 730 Miramonte Dr., Santa Barbara, CA 93109.

Mailing Address: 730 Miramonte Dr., Santa Barbara, CA 93109.

Phone: 805-882-3933. **Fax:** 805-882-3934.

E-mail: keytgm@aol.com

Web Site: http://www.keyt.com

Technical Facilities: Channel No. 3 (60-66 MHz). Authorized power: 50-kw visual, 5.89-kw aural. Antenna: 3010-ft above av. terrain, 201-ft. above ground, 4201-ft. above sea level.

Latitude 34° 31' 32"
Longitude 119° 57' 08"

Transmitter: TV Peak, Santa Ynez Mountains.

Digital Facilities: Channel No. 27 (548-554 MHz). Power: 1000-kw max. visual. Antenna: 3012-ft above av. terrain, 79-ft. above ground, 4108-ft. above sea level.

Latitude 34° 31' 32"
Longitude 119° 57' 28"

FCC Digital File Number: BMPCDT-20010126ABE. Granted: September 27, 2002.

Note: Latitude and longitude coordinates shown are based on the North American Datum of 1927 (NAD 27) as currently required by the Mass Media Bureau of the FCC.

Satellite Earth Stations: Transmitter RCA; Comtech, 3.8-meter KC-band; Scientific-Atlanta, 4.6-meter C-band; Scientific-Atlanta, 5-meter C-band; Standard Communications, Scientific-Atlanta receivers.

News Service: AP.

Ownership: Smith Media License Holdings LLC (Group Owner).

Began Operation: July 24, 1953. Sale to William F. Luton & family by Harry C. Butcher-Collin M. Selph group approved by FCC March 27, 1957 (Television Digest, Vol. 12:52, 13:9, 13). Sale to Shamrock Broadcasting by Luton approved by FCC October 16, 1984. Sale to Smith Broadcasting of Santa Barbara LP by Shamrock approved by FCC April 21, 1987 (Vol. 27:8). Transfer of Harron's interest to Smith Television approved by FCC August 10, 2004. Sale to present owner by Smith Broadcasting of Santa Barbara LP approved by FCC November 8, 2004.

Represented (sales): Blair Television.

Represented (legal): Dow, Lohnes & Albertson PLLC.

Personnel:

Robert D. Grissom, Vice President & General Manager.

Jim Valice, General Sales Manager.

Paul Buchanon, News Director.

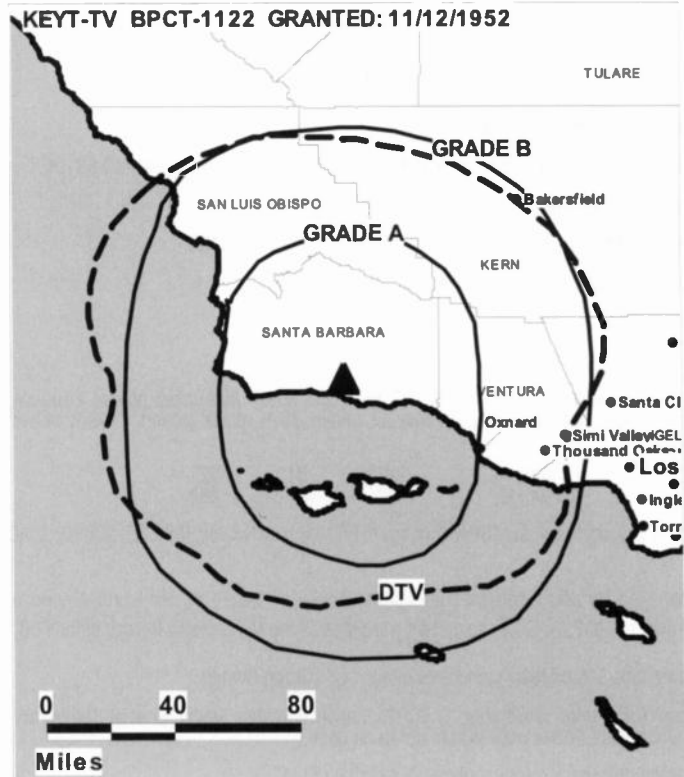
Dave Williams, Chief Engineer.

Mark Keenan, Business Manager.

Renee Foley, Program Director.

Jeff Martin, Promotion Director & Community Relations Director.

Karen Killo, Traffic Manager.



© 2007 Warren Communications News

Rates: On request.

City of License: Santa Barbara.

Station DMA: Santa Barbara-Santa Maria-San Luis Obispo, CA. Rank: 122.

Circulation © 2006 Nielsen. Coverage based on Nielsen study.

| Grand Total | Cable TV Households | Non-cable TV Households | Total TV Households |
|-----------------------------------|---------------------|-------------------------|---------------------|
| Estimated Station Totals * | 373,980 | 63,900 | 437,880 |
| Average Weekly Circulation (2006) | 155,110 | 22,188 | 177,298 |
| Average Daily Circulation (2006) | | | 62,511 |
| Station OMA Total | Cable TV Households | Non-cable TV Households | Total TV Households |
| Estimated Station Totals * | 160,390 | 63,900 | 224,290 |
| Average Weekly Circulation (2006) | 94,878 | 22,188 | 117,066 |
| Average Daily Circulation (2006) | | | 48,841 |
| Other OMA Total | Cable TV Households | Non-cable TV Households | Total TV Households |
| Estimated Station Totals * | 213,590 | 0 | 213,590 |
| Average Weekly Circulation (2006) | 60,232 | 0 | 60,232 |
| Average Daily Circulation (2006) | | | 13,670 |

* Estimated station totals are sums of the Nielsen TV and Cable TV household estimates for each county in which the station registers viewing of more than 5% as per the Nielsen Survey Methods.

KPMR

Ch. 38

Network Service: UNV.

Licensee: Entravision Holdings LLC, 2425 Olympic Blvd., Suite 6000 W, Santa Monica, CA 90404.

Studio: 7000 Hollister Ranch Rd., Goleta, CA 93117.

Mailing Address: 7000 Hollister Ranch Rd., Goleta, CA 93117.

Phone: 805-685-3800. **Fax:** 805-685-6892.

Web Site: <http://www.univision.net>

Technical Facilities: Channel No. 38 (614-620 MHz). Authorized power: 2450-kw max. visual, 742.3-kw aural. Antenna: 3033-ft above av. terrain, 175-ft. above ground, 4137-ft. above sea level.

Latitude 34° 31' 28"
Longitude 119° 57' 35"

Transmitter: Broadcast Peak, near Santa Barbara.

Digital Facilities: Channel No. 21 (512-518 MHz). Power: 1000-kw max. visual. Antenna: 3029-ft above av. terrain, 170-ft. above ground, 4132-ft. above sea level.

Latitude 34° 31' 28"
Longitude 119° 57' 36"

FCC Digital File Number: BPCDT-20000427ABZ. Granted: March 07, 2001.

Note: Latitude and longitude coordinates shown are based on the North American Datum of 1927 (NAD 27) as currently required by the Mass Media Bureau of the FCC.

Ownership: Entravision Communications Corp. (Group Owner).

Began Operation: April 1, 2001. Sale to present owner by Coast TV approved by FCC November 2, 2000.

Personnel:

Christopher Roman, General Manager.

Mike Scanlon, Local Sales Manager.

Andres Angulo, News Director.

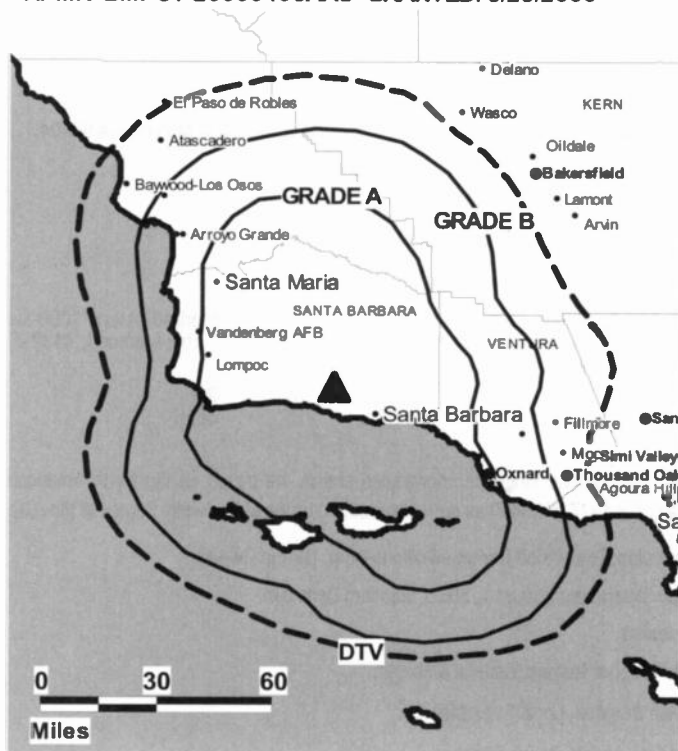
Ernesto Mejia, Chief Engineer.

Angellique Cabrera, Traffic Manager.

City of License: Santa Barbara.

Station DMA: Santa Barbara-Santa Maria-San Luis Obispo, CA. Rank: 122.

KPMR BMPCT-20000406AAS GRANTED: 6/23/2000



© 2007 Warren Communications News

Circulation © 2006 Nielsen. Coverage based on Nielsen study.

| GrandTotal | Cable TV Households | Non-cable TV Households | Total TV Households |
|-----------------------------------|------------------------|----------------------------|------------------------|
| Estimated Station Totals * | 95,680 | 0 | 95,680 |
| Average Weekly Circulation (2006) | 10,267 | 0 | 10,267 |
| Average Daily Circulation (2006) | | | 5,284 |
| Station DMA Total | Cable TV Households | Non-cable TV Households | Total TV Households |
| Estimated Station Totals * | 95,680 | 0 | 95,680 |
| Average Weekly Circulation (2006) | 10,267 | 0 | 10,267 |
| Average Daily Circulation (2006) | | | 5,284 |

*Estimated station totals are sums of the Nielsen TV and Cable TV household estimates for each county in which the station registers viewing of more than 5% as per the Nielsen Survey Methods.

California — Santa Barbara

KPMR-DT Ch. 21

Network Service: UNV.

Grantee: Entravision Holdings LLC, 2425 Olympic Blvd., Santa Monica, CA 90404.

Studio: 7000 Hollister Ranch Rd., Goleta, CA 93117.

Mailing Address: 7000 Hollister Ranch Rd., Goleta, CA 93117.

Phone: 805-965-8561. **Fax:** 805-685-6892.

Web Site: <http://www.univision.net>

Technical Facilities: Channel No. 21 (512-518 MHz). Authorized power: 1000-kw max. visual. Antenna: 3029-ft above av. terrain, 170-ft. above ground, 4132-ft. above sea level.

| | | | |
|-----------|------|-----|-----|
| Latitude | 34° | 31' | 28" |
| Longitude | 119° | 57' | 36" |

Note: Latitude and longitude coordinates shown are based on the North American Datum of 1927 (NAD 27) as currently required by the Mass Media Bureau of the FCC.

Ownership: Entravision Communications Corp. (Group Owner).

Began Operation: August 1, 2002. Standard Definition.

Personnel:

Christopher Roman, General Manager.

Mike Scanlon, Local Sales Manager.

Andres Angulo, News Director.

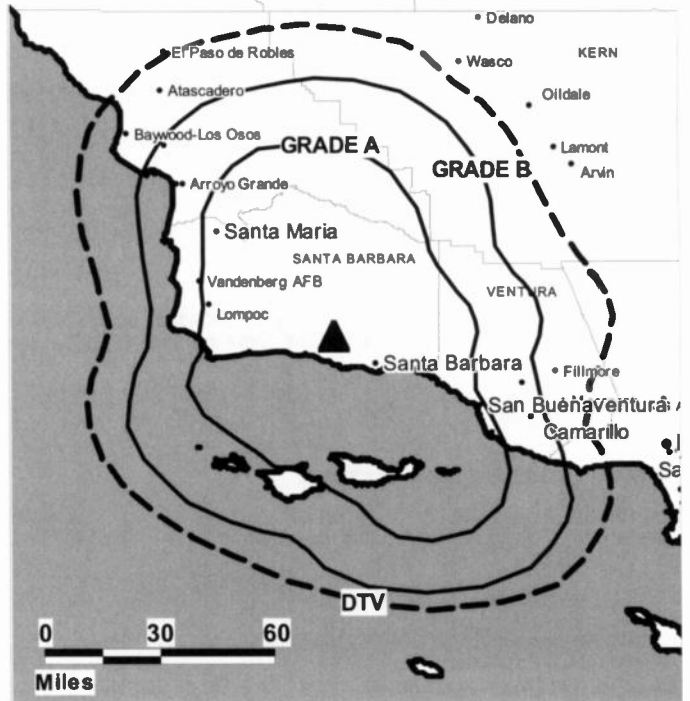
Ernesto Mejia, Chief Engineer.

Angelique Cabrera, Traffic Manager.

City of License: Santa Barbara.

Station DMA: Santa Barbara-Santa Maria-San Luis Obispo, CA. **Rank:** 122.

KPMR-DT BPCDT-20000427ABZ GRANTED: 3/7/2001



© 2007 Warren Communications News

Nielsen Data: Not available.

KCOY-DT
Ch. 19

Network Service: CBS.

Licensee: Ackerley Broadcasting Operations LLC, Box 470408, Tulsa, OK 74147-0408.

Studio: 1211 W. McCoy Lane, Santa Maria, CA 93455.

Mailing Address: 1211 W. McCoy Lane, Santa Maria, CA 93455.

Phone: 805-925-1200. **Fax:** 805-349-2740.

E-mail: daveulrickson@clearchannel.com

Web Site: <http://www.kcoy.com>

Technical Facilities: Channel No. 19 (500-506 MHz). Authorized power: 130-kw max. visual. Antenna: 1900-ft above av. terrain, 79-ft. above ground, 3327-ft. above sea level.

| | | | |
|-----------|------|-----|-----|
| Latitude | 34° | 54' | 37" |
| Longitude | 120° | 11' | 09" |

Note: Latitude and longitude coordinates shown are based on the North American Datum of 1927 (NAD 27) as currently required by the Mass Media Bureau of the FCC.

Ownership: Clear Channel Communications Inc. (Group Owner).

Began Operation: Station operating; no on-air date.

Represented (sales): Continental Television Sales.

Represented (legal): Rubin, Winston, Diercks, Harris & Cooke LLP.

Personnel:

Dave Ulrickson, Vice President & General Manager.

Larry Barnes, General Sales Manager.

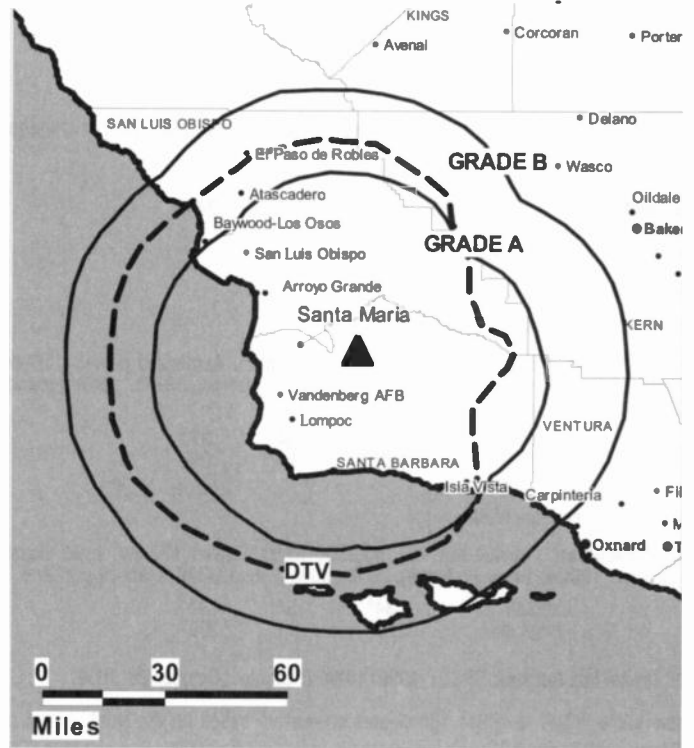
Tracy Reiner, Local Sales Manager.

Jimmy Sprague, Chief Engineer.

Silvia Navarre, Business Manager.

Shirley Sanford, Program Director.

KCOY-DT BMPCDT-20020926ACE GRANTED: 10/28/2002^{TU}



© 2007 Warren Communications News

Laurie Pipan, Creative Services Manager.

City of License: Santa Maria.

Station OMA: Santa Barbara-Santa Maria-San Luis Obispo, CA. Rank: 122.

Nielsen Data: Not available.

KCOY-TV

Ch. 12

Network Service: CBS.

Licensee: Ackerley Broadcasting Operations LLC, Box 470408, Tulsa, OK 74147-0408.

Studio: 1211 W. McCoy Lane, Santa Maria, CA 93455.

Mailing Address: 1211 W. McCoy Lane, Santa Maria, CA 93455.

Phone: 805-925-1200. **Fax:** 805-349-2740.

E-mail: daveulrickson@clearchannel.com

Web Site: http://www.kcoy.com

Technical Facilities: Channel No. 12 (204-210 MHz). Authorized power: 115-kw visual, 22.9-kw aural. Antenna: 1941-ft above av. terrain, 137-ft. above ground, 3385-ft. above sea level.

Latitude 34° 54' 37"
Longitude 120° 11' 08"

Transmitter: Tepusquet Peak.

Digital Facilities: Channel No. 19 (500-506 MHz). Power: 130-kw max. visual. Antenna: 1900-ft above av. terrain, 79-ft. above ground, 3327-ft. above sea level.

Latitude 34° 54' 37"
Longitude 120° 11' 09"

FCC Digital File Number: BPCDT-19991101AFZ. Granted: October 28, 2002.

Note: Latitude and longitude coordinates shown are based on the North American Datum of 1927 (NAD 27) as currently required by the Mass Media Bureau of the FCC.

Multichannel TV Sound: Stereo only.

Satellite Earth Stations: Transmitter Harris; United Satellite Systems, 5-meter C-band; RCA, 5-meter Ku-band; Scientific-Atlanta receivers.

News Service: AP.

Ownership: Clear Channel Communications Inc. (Group Owner).

Began Operation: March 16, 1964. Transfer of negative control from Dale G. Moore approved by FCC June 30, 1971. Sale to Stauffer Communications by Helen Pedotti, et al., approved by FCC June 17, 1980 (Television Digest, Vol. 20:5). Sale to Morris Communications Corp. approved by FCC May 2, 1995. Sale to Benedek Broadcasting Co LLC approved by FCC April 12, 1996 (Vol. 35:49). Sale to The Ackerley Group by Benedek Broadcasting Co. LLC approved by FCC April 16, 1999 (Vol. 39:1). In stock swap, Clear Channel Broadcasting Inc. acquired The Ackerley Group. FCC approved deal May 29, 2002 (Vol. 41:42, 42:22).

Represented (sales): Continental Television Sales.

Represented (legal): Rubin, Winston, Diercks, Harris & Cooke LLP.

Personnel:

Dave Ulrickson, Vice President & General Manager.

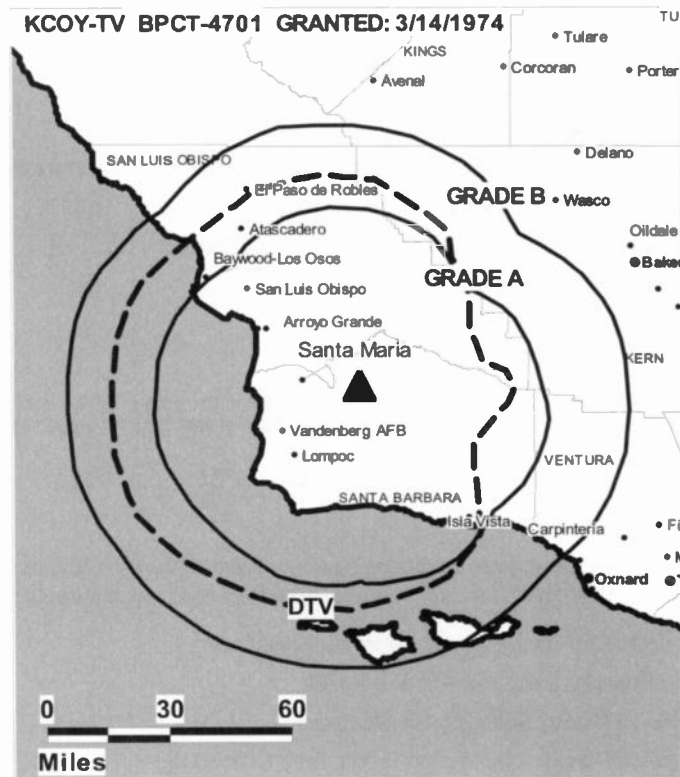
Larry Barnes, General Sales Manager.

Tracy Reiner, Local Sales Manager.

Jimmy Sprague, Chief Engineer.

Silvia Navarre, Business Manager.

KCOY-TV BPCT-4701 GRANTED: 3/14/1974



© 2007 Warren Communications News

Shirley Sanford, Program Director.

Laurie Pipan, Creative Services Manager.

Highest 30 Sec. Rate: \$1000.

City of License: Santa Maria.

Station DMA: Santa Barbara-Santa Maria-San Luis Obispo, CA. Rank: 122.

Circulation © 2006 Nielsen. Coverage based on Nielsen study.

| GrandTotal | Cable TV Households | Non-cable TV Households | Total TV Households |
|-----------------------------------|------------------------|----------------------------|------------------------|
| Estimated Station Totals * | 160,390 | 63,900 | 224,290 |
| Average Weekly Circulation (2006) | 87,332 | 25,387 | 112,719 |
| Average Daily Circulation (2006) | | | 48,623 |
| Station DMA Total | Cable TV Households | Non-cable TV Households | Total TV Households |
| Estimated Station Totals * | 160,390 | 63,900 | 224,290 |
| Average Weekly Circulation (2006) | 87,332 | 25,387 | 112,719 |
| Average Daily Circulation (2006) | | | 48,623 |

*Estimated station totals are sums of the Nielsen TV and Cable TV household estimates for each county in which the station registers viewing of more than 5% as per the Nielsen Survey Methods.

KFTY
Ch. 50

Network Service: IND.

Licensee: Ackerley Broadcasting Operations LLC, Box 470408, Tulsa, OK 74147-0408.

Studio: 533 Mendocino Ave., Santa Rosa, CA 95401.

Mailing Address: 533 Mendocino Ave., Santa Rosa, CA 95401.

Phone: 707-526-5050. **Fax:** 707-526-7429.

E-mail: johnburgess@clearchannel.com

Web Site: http://www.kfty.com

Technical Facilities: Channel No. 50 (686-692 MHz). Authorized power: 302-kw max. & 209-kw horizontal visual, 12.6-kw aural. Antenna: 3084-ft above av. terrain, 144-ft. above ground, 4454-ft. above sea level.

| | | | |
|-----------|------|-----|-------|
| Latitude | 38° | 40' | 09.6" |
| Longitude | 122° | 37' | 51.7" |

Transmitter: 16-mi. NE of Santa Rosa on Mount St. Helena.

Digital Facilities: Channel No. 54 (710-716 MHz). Power: 30-kw max. visual. Antenna: 3045-ft above av. terrain, 108-ft. above ground, 4419-ft. above sea level.

| | | | |
|-----------|------|-----|-----|
| Latitude | 38° | 40' | 10" |
| Longitude | 122° | 37' | 52" |

FCC Digital File Number: BPCDT-19991101AGA. Granted: November 26, 2002.

Note: Latitude and longitude coordinates shown are based on the North American Datum of 1927 (NAD 27) as currently required by the Mass Media Bureau of the FCC.

Satellite Earth Stations: Transmitter Comark; Vertex, 4.6-meter Ku-band; Simul-sat, 5-meter C-band; Scientific-Atlanta, M/A-Corn receivers.

News Services: AP, CNN Newsource, Bay City News.

Ownership: Clear Channel Communications Inc. (Group Owner).

Began Operation: May 1, 1981. Sale to Gary B. Heck by Sonoma Broadcasting Inc. approved by FCC October 26, 1991. Sale to The Ackerley Group approved by FCC March 7, 1996. In stock swap, Clear Channel Broadcasting Inc. acquired The Ackerley Group. FCC approved deal May 29, 2002 (Television Digest, Vol. 41:42, 42:22).

Personnel:

John Burgess, Vice President & General Manager.

Rick Starkey, Operations Manager.

Matt Mixon, General Sales Manager.

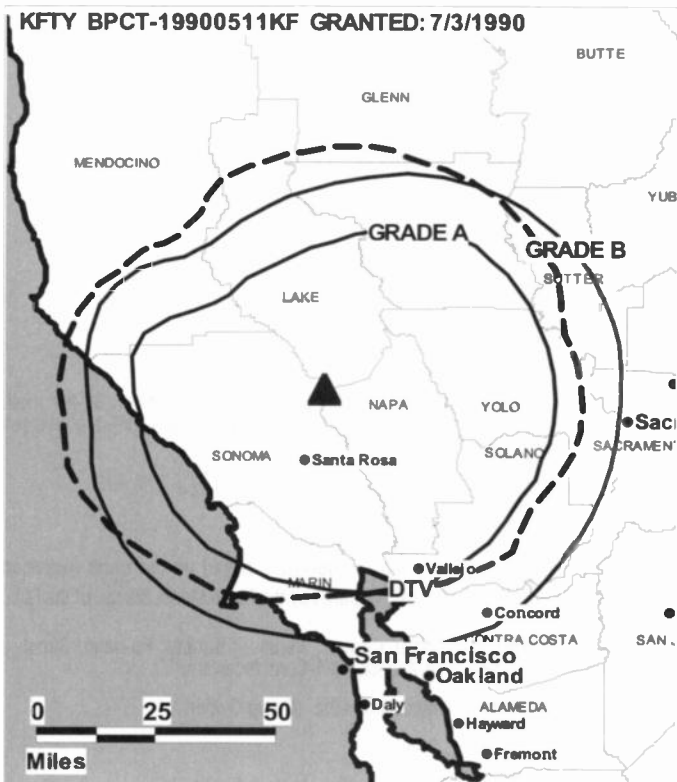
Keith Barry, News Director.

Warren Holybee, Chief Engineer.

Jane Stephens, Controller.

Eric Casella, Program Director.

Mike McGuire, Creative Services Director.



Highest 30 Sec. Rate: \$400.

City of License: Santa Rosa. **Station DMA:** San Francisco-Oakland-San Jose, CA.

Rank: 5.

Circulation © 2006 Nielsen. Coverage based on Nielsen study.

| GrandTotal | Cable TV Households | Non-cable TV Households | Total TV Households |
|-----------------------------------|------------------------|----------------------------|------------------------|
| Estimated Station Totals * | 269,830 | 73,010 | 342,840 |
| Average Weekly Circulation (2006) | 70,869 | 5,479 | 76,348 |
| Average Daily Circulation (2006) | | | 17,321 |

| Station DMA Total | Cable TV Households | Non-cable TV Households | Total TV Households |
|-----------------------------------|------------------------|----------------------------|------------------------|
| Estimated Station Totals * | 269,830 | 73,010 | 342,840 |
| Average Weekly Circulation (2006) | 70,869 | 5,479 | 76,348 |
| Average Daily Circulation (2006) | | | 17,321 |

*Estimated station totals are sums of the Nielsen TV and Cable TV household estimates for each county in which the station registers viewing of more than 5% as per the Nielsen Survey Methods.

KFTY-DT
Ch. 54

Network Service: IND.

Licensee: Ackerley Broadcasting Operations LLC, Box 470408, Tulsa, OK 74147-0408.

Studio: 533 Mendocino Ave., Santa Rosa, CA 95401.

Mailing Address: 533 Mendocino Ave., Santa Rosa, CA 95401.

Phone: 707-526-5050. **Fax:** 707-526-7429.

E-mail: johnburgess@clearchannel.com

Web Site: <http://www.kfty.com>

Technical Facilities: Channel No. 54 (710-716 MHz). Authorized power: 30-kw max. visual. Antenna: 3045-ft above av. terrain, 108-ft. above ground, 4419-ft. above sea level.

| | | | |
|-----------|------|-----|-----|
| Latitude | 38° | 40' | 10" |
| Longitude | 122° | 37' | 52" |

Note: Latitude and longitude coordinates shown are based on the North American Datum of 1927 (NAD 27) as currently required by the Mass Media Bureau of the FCC.

Satellite Earth Stations: Transmitter Comark; Vertex, 4.6-meter Ku-band; Simul-sat, 5-meter C-band; Scientific-Atlanta, M/A-Corn receivers.

Ownership: Clear Channel Communications Inc. (Group Owner).

Began Operation: November 1, 2002.

Represented (legal): Rubin, Winston, Diercks, Harris & Cooke LLP.

Personnel:

John Burgess, Vice President & General Manager.

Rick Starkey, Operations Manager.

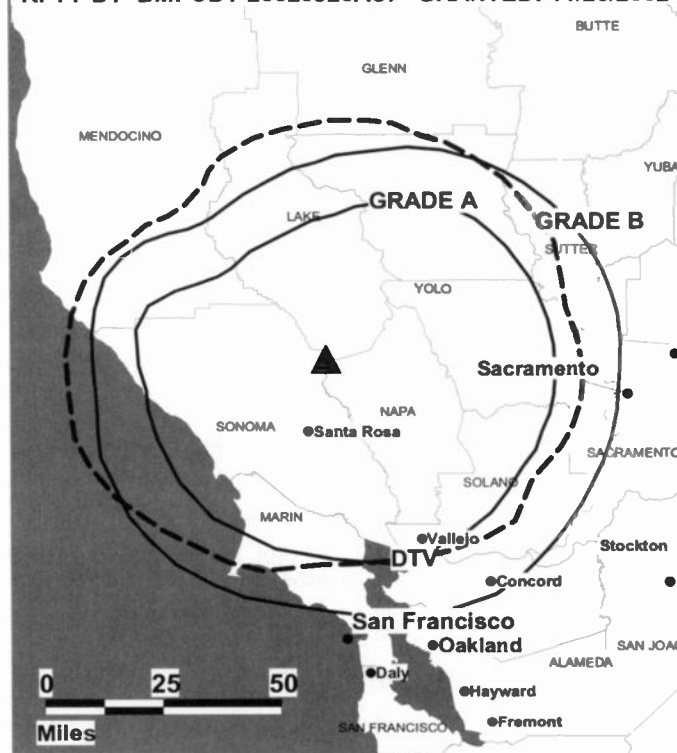
Matt Mixon, General Sales Manager.

Keith Barry, News Director.

Warren Holybee, Chief Engineer.

Jane Stephens, Controller.

KFTY-DT BMPCDT-20020920ACP GRANTED: 11/26/2002



Eric Casella, Program Director.

Mike McGuire, Creative Services Director.

City of License: Santa Rosa. **Station DMA:** San Francisco-Oakland-San Jose, CA.

Rank: 5.

Nielsen Data: Not available.

KOVR
Ch. 13

Network Service: CBS.

Licensee: Sacramento Television Stations Inc., 2175 K St. NW, Suite 350, Washington, DC 20037-1809.

Studio: 2713 KOVR Dr., West Sacramento, CA 95605.

News Bureau: 509 W. Weber, Stockton, CA 95203.

Mailing Address: 2713 KOVR Dr., West Sacramento, CA 95605.

Phone: 916-374-1313; 916-374-1405. **Fax:** 916-374-1459.

E-mail: maaron@kovr.com

Web Site: http://www.kovr13.com

Technical Facilities: Channel No. 13 (210-216 MHz). Authorized power: 316-kw visual, 47.4-kw aural. Antenna: 2001-ft above av. terrain, 2011-ft. above ground, 2011-ft. above sea level.

Latitude 38° 14' 24"
Longitude 121° 30' 03"

Transmitter: 14001 River Rd., Walnut Grove.

Digital Facilities: Channel No. 25 (536-542 MHz). Power: 760-kw max. visual, aural. Antenna: 1939-ft above av. terrain, 1949-ft. above ground, 1949-ft. above sea level.

Latitude 38° 14' 24"
Longitude 121° 30' 03"

FCC Digital File Number: BMPCDT-20000329A80. Granted: May 06, 2005.

Note: Latitude and longitude coordinates shown are based on the North American Datum of 1927 (NAD 27) as currently required by the Mass Media Bureau of the FCC.

Multichannel TV Sound: Stereo only.

Satellite Earth Stations: Transmitter Harris; Andrew, 7.5-meter C-band; Scientific-Atlanta, 10-meter C-band; RCA, 3.7-meter Ku-band; Superior, 4.5-meter KC-band; Andrew, 4.5-meter C-band; Standard Communications, Scientific-Atlanta, M/A-Corn, Avantek, Andrew receivers.

SNG Mobile Dish: 2.4-meter Ku-band.

News Services: AP, UPI.

Ownership: CBS Corp. (Group Owner).

Began Operation: September 5, 1954. Sale to present owner by Sinclair Broadcast Group Inc. approved by FCC April 18, 2005. Sale to Sinclair Broadcast Group Inc. by Better Communications Inc. approved by FCC March 28, 1997. Sale to Better Communications by Continental Broadcasting Ltd. approved by FCC July 1994 (Television Digest, Vol. 34:20). Previous sale by Narragansett First Fund, et al., approved by FCC December 8, 1988 (Vol. 28:45). Sale to Narragansett by Rockefeller Group approved by FCC June 13, 1986 (Vol. 26:6, 11, 12). Sale to Rockefeller Group by The Outlet Co. approved by FCC November 23, 1983 (Vol. 23:19, 22; 24:6). Sale to Outlet by McClatchy Newspapers approved by FCC March 12, 1980 (Vol. 19:28). Sale to McClatchy by Metropolitan Broadcasting Corp. approved by FCC July 29, 1964 (Vol. 3:40, 41). Sale to Metropolitan Broadcasting by Gannett Co. approved by FCC December 12, 1959 (Vol. 15:47, 48; 16:1). Sale to Gannett by H. L. Hoffman & associates approved by FCC January 8, 1958 (Vol. 13:47; 14:2).

Represented (sales): Millennium Sales & Marketing.

Represented (legal): Leventhal, Senter & Lerman PLLC.

Personnel:

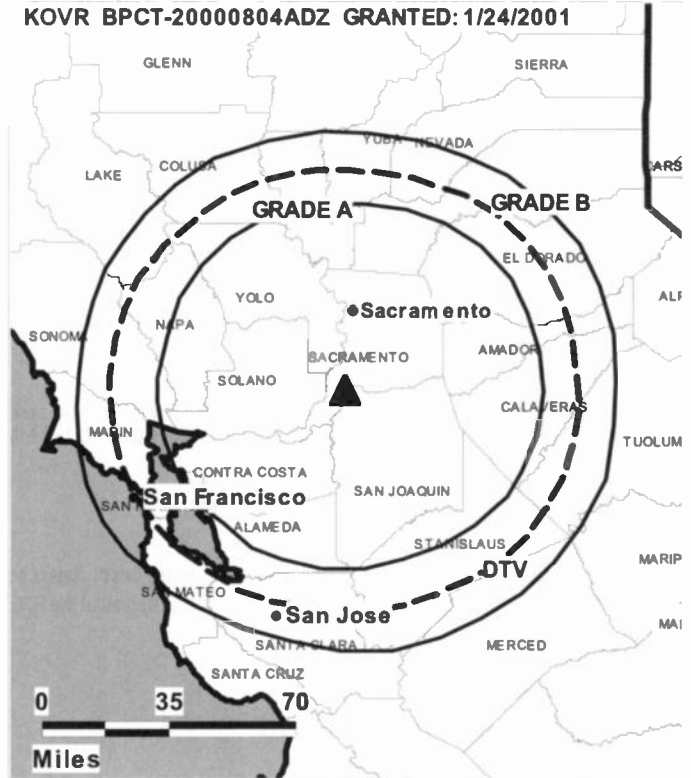
Matt Aaron, General Sales Manager.

Janet Dunlop, National Sales Manager.

Robert Olson, Chief Engineer.

Lila Luna, Business Manager.

KOVR BPCT-20000804ADZ GRANTED: 1/24/2001



© 2007 Warren Communications News

JoAnn Jackson, Program Director.

Steve Harris, Promotion Manager.

Tami Walker, Production Manager.

Denise Dituri, Traffic Manager.

Highest 30 Sec. Rate: \$10,000.

City of License: Stockton. **Station DMA:** Sacramento-Stockton-Modesto, CA.

Rank: 20.

Circulation © 2006 Nielsen. Coverage based on Nielsen study.

| GrandTotal | Cable TV Households | Non-cable TV Households | Total TV Households |
|-----------------------------------|---------------------|-------------------------|---------------------|
| Estimated Station Totals * | 1,109,180 | 762,340 | 1,871,520 |
| Average Weekly Circulation (2006) | 491,582 | 384,117 | 875,699 |
| Average Daily Circulation (2006) | | | 377,839 |
| Station OMA Total | Cable TV Households | Non-cable TV Households | Total TV Households |
| Estimated Station Totals * | 716,310 | 628,030 | 1,344,340 |
| Average Weekly Circulation (2006) | 434,411 | 369,074 | 803,485 |
| Average Daily Circulation (2006) | | | 354,364 |
| Other OMA Total | Cable TV Households | Non-cable TV Households | Total TV Households |
| Estimated Station Totals * | 392,870 | 134,310 | 527,180 |
| Average Weekly Circulation (2006) | 57,171 | 15,043 | 72,214 |
| Average Daily Circulation (2006) | | | 23,475 |

*Estimated station totals are sums of the Nielsen TV and Cable TV household estimates for each county in which the station registers viewing of more than 5% as per the Nielsen Survey Methods.

KOVR-DT
Ch. 25

Network Service: CBS.

Licensee: Sacramento Television Stations Inc., 2175 K St. NW, Suite 350, Washington, DC 20037-1809.

Studio: 2713 KOVR Dr., West Sacramento, CA 95605.

Mailing Address: 2713 KOVR Dr., West Sacramento, CA 95605.

Phone: 916-374-1313; 916-374-1405. **Fax:** 916-374-1459.

E-mail: maaron@kovr.com

Web Site: <http://www.kovr13.com>

Technical Facilities: Channel No. 25 (536-542 MHz). Authorized power: 760-kw max. visual, aural. Antenna: 1939-ft above av. terrain, 1949-ft. above ground, 1949-ft. above sea level.

| | | | |
|-----------|------|-----|-----|
| Latitude | 38° | 14' | 24" |
| Longitude | 121° | 30' | 03" |

Note: Latitude and longitude coordinates shown are based on the North American Datum of 1927 (NAD 27) as currently required by the Mass Media Bureau of the FCC.

Ownership: CBS Corp. (Group Owner).

Began Operation: August 27, 2000.

Represented (legal): Leventhal, Senter & Lerman PLLC.

Represented (sales): Millennium Sales & Marketing.

Personnel:

Matt Aaron, General Sales Manager.

Janet Dunlop, National Sales Manager.

Robert Olson, Chief Engineer.

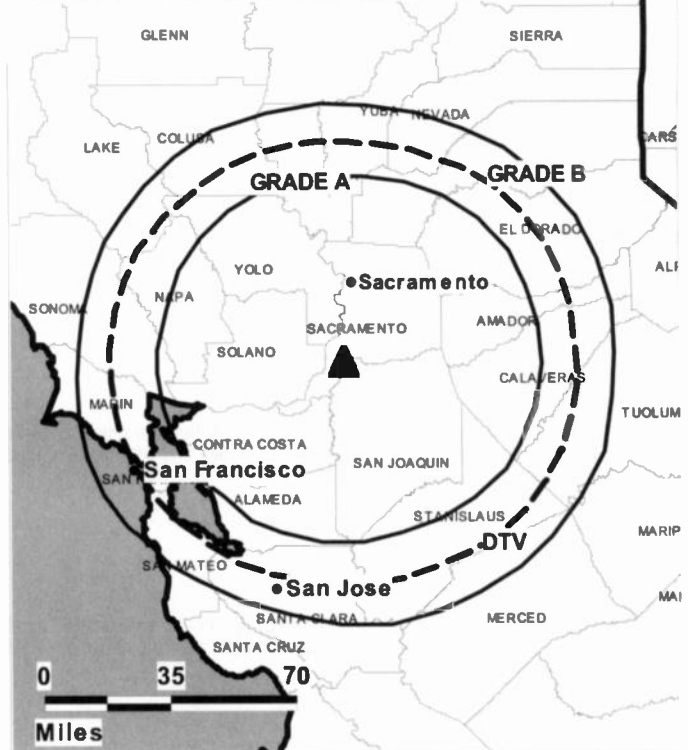
Lila Luna, Business Manager.

JoAnn Jackson, Program Director.

Steve Harris, Promotion Director.

Tami Walker, Production Manager.

KOVR-DT BPCDT-20050422AAW GRANTED: 5/6/2005



© 2007 Warren Communications News

Denise Dituri, Traffic Manager.

Rates: On request.

City of License: Stockton. **Station DMA:** Sacramento-Stockton-Modesto, CA.

Rank: 20.

Nielsen Data: Not available.

KQCA
Ch. 58

Network Service: CW.

Licensee: Hearst-Argyle Stations Inc., c/o Brooks, Pierce, McLendon, Humphrey & Leonard, Box 1800, Raleigh, NC 27602.

Studio: 3 Television Circle, Sacramento, CA 95814.

Mailing Address: 3 Television Circle, Sacramento, CA 95814.

Phone: 916-446-3333. **Fax:** 916-325-3731.

E-mail: jbrehm@hearst.com

Web Site: http://www.kcra.com

Technical Facilities: Channel No. 58 (734-740 MHz). Authorized power: 5000-kw max. visual, 500-kw aural. Antenna: 1834-ft above av. terrain, 1840-ft. above ground, 1840-ft. above sea level.

Latitude 38° 14' 24"
Longitude 121° 30' 03"

Requests CP for change to 1762-ft above av. terrain, 1769-ft. above ground, 1769-ft. above sea level; lat. 38° 15' 54", long. 121° 29' 24", BPCT-20060616ABU.

Digital Facilities: Channel No. 46 (662-668 MHz). Power: 600-kw max. visual, aural. Antenna: 1903-ft above av. terrain, 1913-ft. above ground, 1913-ft. above sea level.

Latitude 38° 15' 54"
Longitude 121° 29' 24"

Note: Latitude and longitude coordinates shown are based on the North American Datum of 1927 (NAD 27) as currently required by the Mass Media Bureau of the FCC.

Multichannel TV Sound: Stereo only.

Satellite Earth Stations: Transmitter Townsend; AFC, 3.7-meter Ku-band; Superior, 4-meter Ku-band; Superior, 4-meter C-band; Andrew, 4.5-meter KC-band; Standard Communications, Andrew receivers.

Ownership: Hearst-Argyle Television Inc. (Group Owner).

Began Operation: April 13, 1986. Sale to present owner by Channel 58 Inc. approved by FCC January 24, 2000 (Television Digest, Vol. 40:6). Sale to Channel 58 Inc. by General Electric Capital Corp. approved by FCC December 8, 1994. Transfer of control from Pegasus Broadcasting to General Electric Capital Corp. approved by FCC September 1990. Sale to Pegasus Broadcasting by SFN Cos. Inc. approved by FCC October 2, 1986 (Vol. 26:41). Previous sale to SFN Cos. Inc. approved by FCC July 8, 1986.

Represented (legal): Brooks, Pierce, McLendon, Humphrey & Leonard LLP.

Represented (sales): Eagle Television Sales.

Represented (engineering): John F. X. Browne & Associates PC.

Personnel:

Elliott Troshinsky, President & General Manager.

Mike Rajewski, General Sales Manager.

Mike Shippey, Local Sales Manager.

Shari Epworth, National Sales Manager.

Dan Weiser, News Director.

Joe Balkhan, Engineering Director.

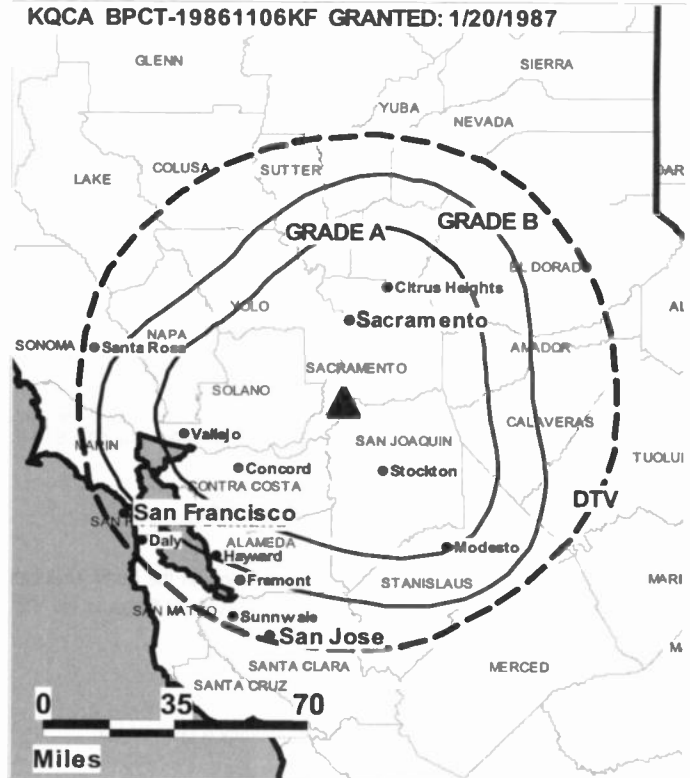
Tracy Clark, Controller.

Shirley Sullivan, Program Director.

Michael Liang, Marketing & Production Director.

Gene Robinson, Creative Services Director.

KQCA BPCT-19861106KF GRANTED: 1/20/1987



© 2007 Warren Communications News

Lori Kesler, Traffic Manager.

Ron Hyde, Sports Director.

Carolyn Nunes, Public Affairs Director.

Highest 30 Sec. Rate: \$1000.

City of License: Stockton. **Station DMA:** Sacramento-Stockton-Modesto, CA.

Rank: 20.

Circulation © 2006 Nielsen. Coverage based on Nielsen study.

| GrandTotal | Cable TV Households | Non-cable TV Households | Total TV Households |
|-----------------------------------|---------------------|-------------------------|---------------------|
| Estimated Station Totals * | 713,990 | 687,510 | 1,401,500 |
| Average Weekly Circulation (2006) | 225,102 | 173,364 | 398,466 |
| Average Daily Circulation (2006) | | | 118,024 |
| Station DMA Total | Cable TV Households | Non-cable TV Households | Total TV Households |
| Estimated Station Totals * | 713,990 | 628,030 | 1,342,020 |
| Average Weekly Circulation (2006) | 225,102 | 169,498 | 394,600 |
| Average Daily Circulation (2006) | | | 117,786 |
| Other DMA Total | Cable TV Households | Non-cable TV Households | Total TV Households |
| Estimated Station Totals * | 0 | 59,480 | 59,480 |
| Average Weekly Circulation (2006) | 0 | 3,866 | 3,866 |
| Average Daily Circulation (2006) | | | 238 |

*Estimated station totals are sums of the Nielsen TV and Cable TV household estimates for each county in which the station registers viewing of more than 5% as per the Nielsen Survey Methods.

KQCA-DT

Ch. 46

Network Service: CW.

Licensee: Hearst-Argyle Stations Inc., c/o Brooks, Pierce, McLendon, Humphrey & Leonard, PO Box 1800, Raleigh, NC 27602.

Studio: 3 Television Circle, Sacramento, CA 95814.

Mailing Address: 3 Television Circle, Sacramento, CA 95814.

Phone: 916-446-3333. **Fax:** 916-325-3731.

E-mail: jbrehm@hearst.com

Web Site: <http://www.kcra.com>

Technical Facilities: Channel No. 46 (662-668 MHz). Authorized power: 600-kw max. visual, aural. Antenna: 1903-ft above av. terrain, 1913-ft. above ground, 1913-ft. above sea level.

| | | | |
|-----------|------|-----|-----|
| Latitude | 38° | 15' | 54" |
| Longitude | 121° | 29' | 24" |

Note: Latitude and longitude coordinates shown are based on the North American Datum of 1927 (NAD 27) as currently required by the Mass Media Bureau of the FCC.

Ownership: Hearst-Argyle Television Inc. (Group Owner).

Began Operation: May 1, 2003.

Represented (legal): Brooks, Pierce, McLendon, Humphrey & Leonard LLP.

Represented (sales): Eagle Television Sales.

Personnel:

Elliot Troshinsky, President & General Manager.

Mike Rajewski, General Sales Manager.

Mike Shippey, Local Sales Manager.

Shari Epworth, National Sales Manager.

Don Weiser, News Director.

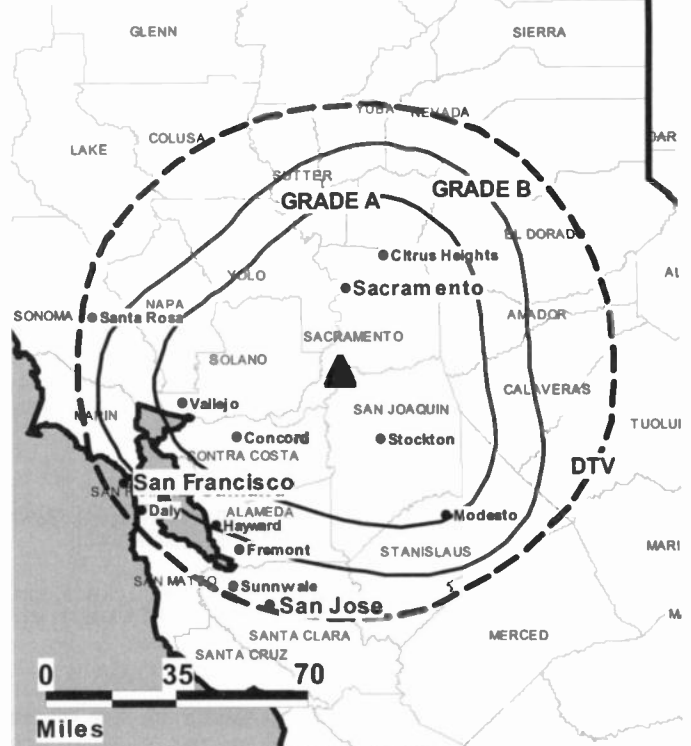
Joe Balkan, Engineering Director.

Tracy Clark, Controller.

Shirley Sullivan, Program Director.

Michael Liang, Marketing & Production Director.

KQCA-DT BMPCDT-20020626AAA GRANTED: 8/24/2004



© 2007 Warren Communications News

Gene Robinson, Creative Services Director.

Lori Kesler, Traffic Manager.

Ron Hyde, Sports Director.

Carolyn Nunes, Public Affairs Director.

City of License: Stockton. **Station OMA:** Sacramento-Stockton-Modesto, CA.

Rank: 20.

Nielsen Oat: Not available.

KTFK-DT
Ch. 62

Network Service: TEL.

Licensee: Telefutera Sacramento LLC, 1999 Avenue of the Stars, Suite 3050, Los Angeles, CA 90067.

Studio: 30 B Aggenberger Loop, Oakland, CA 94621.

Mailing Address: 30 B Aggenberger Loop, Oakland, CA 94621.

Phone: 510-632-5385. **Fax:** 510-632-8943.

E-mail: mail@kftl.com

Web Site: http://www.kftl.com

Technical Facilities: Channel No. 62 (758-764 MHz). Authorized power: 195-kw max. visual, aural. Antenna: 3068-ft above av. terrain, 200-ft. above ground, 3802-ft. above sea level.

| | | | |
|-----------|------|-----|-----|
| Latitude | 37° | 52' | 54" |
| Longitude | 121° | 55' | 05" |

Note: Latitude and longitude coordinates shown are based on the North American Datum of 1927 (NAD 27) as currently required by the Mass Media Bureau of the FCC.

Ownership: Univision Communications Inc. (Group Owner).

Began Operation: August 1, 2002. Standard Definition.

Represented (legal): Shaw Pittman.

Personnel:

Matt Tuter, General Manager & General Sales Manager.

John B. Tefertiller, Operations Manager & Chief Engineer.

Lucy Nazareno-Self, Program Director & Traffic Manager.

Danny Angotti, Production Manager.

KTFK-DT BPCDT-20050210ARS GRANTED: 7/8/2005



© 2007 Warren Communications News

City of License: Stockton. **Station DMA:** Sacramento-Stockton-Modesto, CA.

Rank: 20.

Nielsen Data: Not available.

KTFK-TV
Ch. 64

Network Service: TEL.

Licensee: Telefutura Sacramento LLC, 1999 Avenue of the Stars, Suite 3050, Los Angeles, CA 90067.

Studios: 30 B Aggenberger Loop, Oakland, CA 94621; 1999 Avenue of the Stars, Suite 3050, Los Angeles, CA 90067.

Mailing Address: 30 B Aggenberger Loop, Oakland, CA 94621.

Phone: 310-556-7600.

Technical Facilities: Channel No. 64 (770-776 MHz). Authorized power: 1950-kw max. visual, 195-kw aural. Antenna: 2982-ft above av. terrain, 114-ft. above ground, 3664-ft. above sea level.

Latitude 37° 53' 35"
Longitude 121° 53' 58"

Transmitter: 9-mi. SE of Concord on N peak of Mount Diablo.

Digital Facilities: Channel No. 62 (758-764 MHz). Power: 195-kw max. visual, aural. Antenna: 3068-ft above av. terrain, 200-ft. above ground, 3802-ft. above sea level.

Latitude 37° 52' 54"
Longitude 121° 55' 05"

Note: Latitude and longitude coordinates shown are based on the North American Datum of 1927 (NAD 27) as currently required by the Mass Media Bureau of the FCC.

Multichannel TV Sound: Stereo and separate audio program.

Satellite Earth Station: Transmitter Sainte; Paracclipse, 3.5-meter KC-band; DX Antenna receivers.

AM Affiliate: KEBR, 1210 kHz.

FM Affiliate: KEAR, 80-kw, 106.9 MHz.

Ownership: Univision Communications Inc. (Group Owner).

Began Operation: November 12, 1987. Sale to Broadcasting Media Partners Inc. pending. Sale to present owner by Family Stations Inc. approved by FCC December 1, 2003.

Represented (legal): Shaw Pittman.

Personnel:

Matt Tuter, General Manager & General Sales Manager.

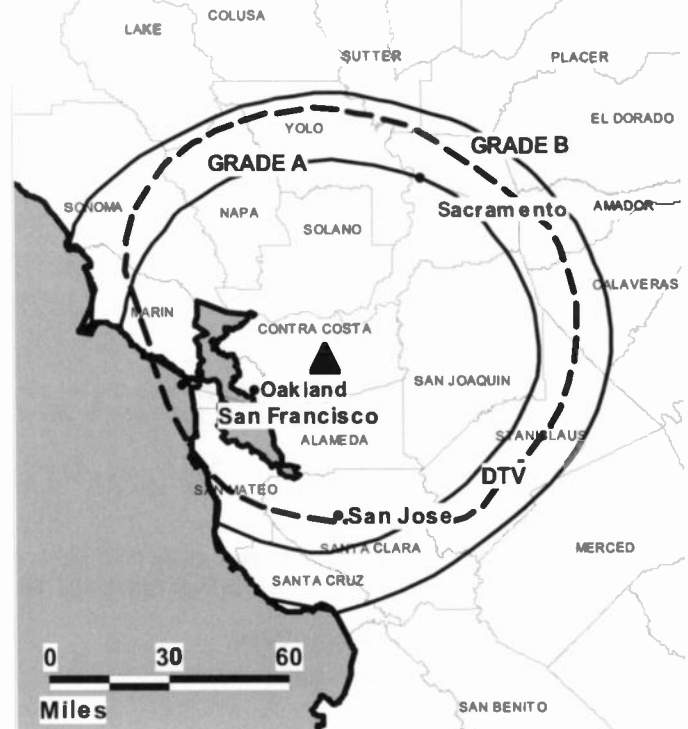
John Tefertiller, Operations Manager & Chief Engineer.

Lucy Nazareno-Self, Program Director & Traffic Manager.

Danny Angotti, Production Manager.

Rates: On request.

KTFK-TV BPCT-19890905KE GRANTED: 3/23/1990



© 2007 Warren Communications News

City of License: Stockton. **Station DMA:** Sacramento-Stockton-Modesto, CA.

Rank: 20.

Circulation © 2006 Nielsen. Coverage based on Nielsen study.

| GrandTotal | Cable TV Households | Non-cable TV Households | Total TV Households |
|-----------------------------------|---------------------|-------------------------|---------------------|
| Estimated Station Totals * | 104,250 | 91,250 | 195,500 |
| Average Weekly Circulation (2006) | 6,067 | 5,384 | 11,451 |
| Average Daily Circulation (2006) | | | 3,818 |

| Station DMA Total | Cable TV Households | Non-cable TV Households | Total TV Households |
|-----------------------------------|---------------------|-------------------------|---------------------|
| Estimated Station Totals * | 104,250 | 91,250 | 195,500 |
| Average Weekly Circulation (2006) | 6,067 | 5,384 | 11,451 |
| Average Daily Circulation (2006) | | | 3,818 |

*Estimated station totals are sums of the Nielsen TV and Cable TV household estimates for each county in which the station registers viewing of more than 5% as per the Nielsen Survey Methods.

California — Twentynine Palms

KVMD-DT Ch. 23

Network Service: IND.

Licensee: KVMD Lincensee Co. LLC, 2323 Corinth Ave., West Los Angeles, CA 90064.

Studio: 6448 Hallee Rd., Suite 3, Joshua Tree, CA 92252.

Mailing Address: 6448 Hallee Rd., Suite 3, Joshua Tree, CA 92252.

Phone: 760-366-9881. **Fax:** 760-366-1342.

E-mail: skarr@kvmdtv.com

Web Site: <http://www.kvmdtv.com>

Technical Facilities: Channel No. 23 (524-530 MHz). Authorized power: 150-kw max. visual. Antenna: 2572-ft above av. terrain, 138-ft. above ground, 8038-ft. above sea level.

| | | | |
|-----------|------|-----|-----|
| Latitude | 34° | 02' | 17" |
| Longitude | 116° | 48' | 47" |

Note: Latitude and longitude coordinates shown are based on the North American Datum of 1927 (NAD 27) as currently required by the Mass Media Bureau of the FCC.

Ownership: Ronald Ulloa (Group Owner).

Began Operation: August 1, 2002. Analog operations ceased June 1, 2003.

Personnel:

Larry Peterson, General Manager.

Ken Brawn, Chief Engineer.

City of License: Twentynine Palms. **Station DMA:** Los Angeles, CA. **Rank:** 2.

Nielsen Data: Not available.

KVMD-DT BPCDT-19991101AIP GRANTED: 9/18/2001



© 2007 Warren Communications News

KFSF-DT
Ch. 34

Network Service: TEL.

Licensee: Telefutura San Francisco LLC, 1999 Avenue of the Stars, Suite 3050, Los Angeles, CA 90067.

Studio: 50 Fremont, 41st Floor, San Francisco, CA 94105.

Mailing Address: 50 Fremont, 41st Floor, San Francisco, CA 94105.

Phone: 415-538-6466. **Fax:** 415-538-8053.

E-mail: mwellbeloved@univision.net

Web Site: <http://www.univision.com>

Technical Facilities: Channel No. 34 (590-596 MHz). Authorized power: 200-kw max. visual. Antenna: 1375-ft above av. terrain, 643-ft. above ground, 1476-ft. above sea level.

| | | | |
|-----------|------|-----|-----|
| Latitude | 37° | 45' | 19" |
| Longitude | 122° | 27' | 06" |

Transmitter: Mount Sutro Tower, One La Avanzada Rd.

Note: Latitude and longitude coordinates shown are based on the North American Datum of 1927 (NAD 27) as currently required by the Mass Media Bureau of the FCC.

Ownership: Univision Communications Inc. (Group Owner).

Began Operation: Station operating; no on-air date.

Represented (legal): Pillsbury Winthrop Shaw Pittman LLP.

Represented (engineering): John F. X. Browne & Associates PC.

Personnel:

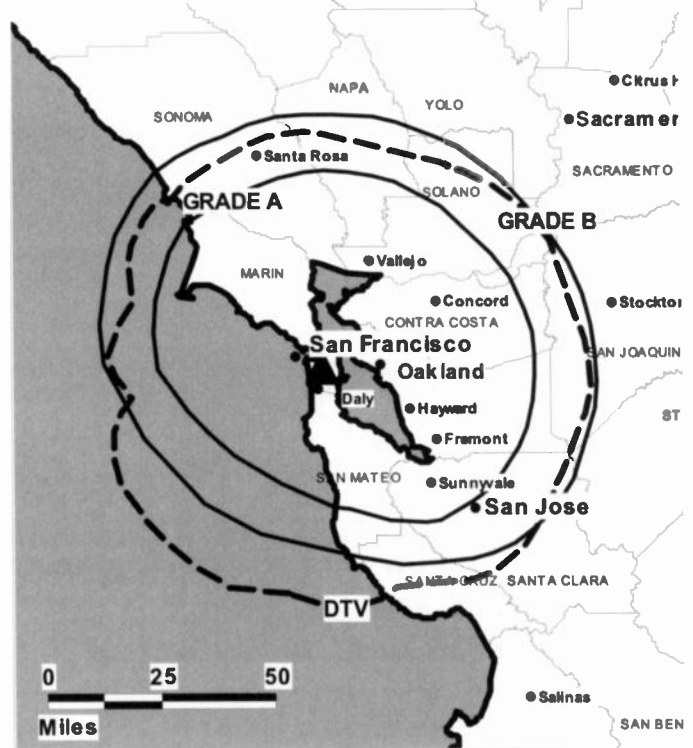
Marcela Medina, President & General Manager.

Ernie Rizzuti, General Sales Manager.

Emilio Solares, Local Sales Manager.

Mike Roberts, Chief Engineer.

KFSF-DT BPCDT-981023KF GRANTED: 5/7/2001



© 2007 Warren Communications News

Michele Rosenfeld, Traffic Manager.

City of License: Vallejo. **Station OMA:** San Francisco-Oakland-San Jose, CA.

Rank: 5.

Nielsen Oata: Not available.

KFSF-TV
(formerly KFSF)
Ch. 66

Network Service: TEL.

Licensee: Telefutera San Francisco LLC, 1999 Avenue of the Stars, Suite 3050, Los Angeles, CA 90067.

Studio: 50 Fremont, 41st Floor, San Francisco, CA 94105.

Mailing Address: 50 Fremont, 41st Floor, San Francisco, CA 94105.

Phone: 415-538-6466. **Fax:** 415-538-8053.

E-mail: mwellbeloved@univision.net

Web Site: http://www.univision.com

Technical Facilities: Channel No. 66 (782-788 MHz). Authorized power: 3459-kw max. & 912-kw horizontal visual, 346.6-kw & 91.2-kw horizontal aural. Antenna: 1529-ft above av. terrain, 797-ft. above ground, 1631-ft. above sea level.

Latitude 37° 45' 20"
 Longitude 122° 27' 05"

Transmitter: Mount Sutro Tower, San Francisco.

Digital Facilities: Channel No. 34 (590-596 MHz). Power: 200-kw max. visual. Antenna: 1375-ft above av. terrain, 643-ft. above ground, 1476-ft. above sea level.

Latitude 37° 45' 19"
 Longitude 122° 27' 06"

FCC Digital File Number: BPCDT-981023KF. Granted: May 07, 2001.

Note: Latitude and longitude coordinates shown are based on the North American Datum of 1927 (NAD 27) as currently required by the Mass Media Bureau of the FCC.

Multichannel TV Sound: Stereo and separate audio program.

Satellite Earth Station: Transmitter NEC; Scientific-Atlanta, 5-meter C-band; Scientific-Atlanta receivers.

News Service: WTN.

Ownership: Univision Communications Inc. (Group Owner).

Began Operation: November 25, 1986. Sale to Broadcasting Media Partners Inc. pending. Sale to present owner by USA Broadcasting approved by FCC December 18, 2001.

Represented (engineering): John F. X. Browne & Associates PC.

Represented (legal): Pillsbury Winthrop Shaw Pittman LLP.

Personnel:

Marcela Medina, President & General Manager.

Ernie Rizzuti, General Sales Manager.

Emilio Solares, Local Sales Manager.

Mike Roberts, Chief Engineer.

KFSF-TV BMPCT-19860925KM GRANTED: 10/9/1986



© 2007 Warren Communications News

Michele Rosenfeld, Traffic Manager.

Highest 30 Sec. Rate: \$400.

City of License: Vallejo. **Station DMA:** San Francisco-Oakland-San Jose, CA.

Rank: 5.

Circulation © 2006 Nielsen. Coverage based on Nielsen study.

| GrandTotal | Cable TV Households | Non-cable TV Households | Total TV Households |
|-----------------------------------|---------------------|-------------------------|---------------------|
| Estimated Station Totals * | 1,561,530 | 546,400 | 2,107,930 |
| Average Weekly Circulation (2006) | 143,675 | 44,172 | 187,847 |
| Average Daily Circulation (2006) | | | 80,983 |
| Station DMA Total | Cable TV Households | Non-cable TV Households | Total TV Households |
| Estimated Station Totals * | 1,561,530 | 546,400 | 2,107,930 |
| Average Weekly Circulation (2006) | 143,675 | 44,172 | 187,847 |
| Average Daily Circulation (2006) | | | 80,983 |

*Estimated station totals are sums of the Nielsen TV and Cable TV household estimates for each county in which the station registers viewing of more than 5% as per the Nielsen Survey Methods.

KJLA
Ch. 57

Network Service: IND.

Licensee: KJLA LLC, 2323 Corinth Ave., West Los Angeles, CA 90064.

Studio: 2323 Corinth Ave., West Los Angeles, CA 90064.

Mailing Address: 2323 Corinth Ave., West Los Angeles, CA 90064.

Phone: 310-943-5288; 800-588-5788. **Fax:** 310-943-5299.

E-mail: kbrown@kjla.com

Web Site: http://www.kjla.com

Technical Facilities: Channel No. 57 (728-734 MHz). Authorized power: 5000-kw max. visual. Antenna: 1739-ft above av. terrain, 305-ft. above ground, 2615-ft. above sea level.

Latitude 34° 19' 49"
Longitude 119° 01' 22"

Transmitter: South Mountain, 2.6-mi. SE of Santa Paula.

Digital Facilities: Channel No. 49 (680-686 MHz). Power: 1000-kw visual, aural. Antenna: 3074-ft above av. terrain, 283-ft. above ground, 5991-ft. above sea level.

Latitude 34° 13' 35"
Longitude 118° 03' 57"

FCC Digital File Number: BPCDT-19991101AFT. Granted: August 16, 2004.

Note: Latitude and longitude coordinates shown are based on the North American Datum of 1927 (NAD 27) as currently required by the Mass Media Bureau of the FCC.

Satellite Earth Stations: Transmitter Comark; Scientific-Atlanta, 4.5-meter; Paraflex, 4.5-meter KC-band; Standard Communications receivers.

SNG Mobile Dish: 4.5-meter .

Ownership: Costa de Oro Television Inc. (Group Owner).

Began Operation: October 1, 1990.

Represented (legal): Thompson, Hine & Flory.

Represented (engineering): Merrill Weiss & Associates.

Personnel:

Walter Ulloa, President.

Francis X. Wilkinson, Vice President & General Manager.

Richard Geanda, General Sales Manager.

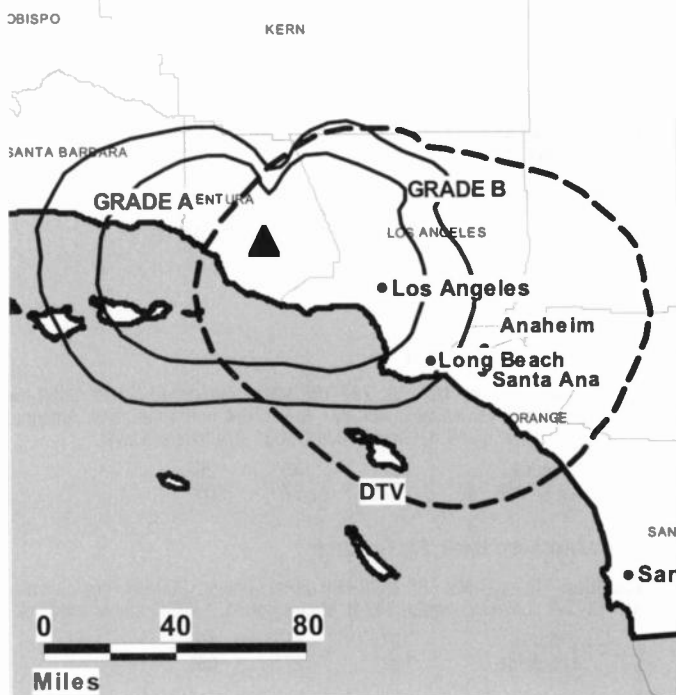
Ken Brown, Chief Engineer.

Ed Safa, Chief Financial Officer.

Luis Cardenas, Program Director.

Flavio Morales, Production Manager.

KJLA BPCT-19990715KH GRANTED: 11/4/1999



© 2007 Warren Communications News

Elizabeth Gallegos, Traffic Manager.

Highest 30 Sec. Rate: \$300.

City of License: Ventura. **Station DMA:** Los Angeles, CA. Rank: 2.

Circulation © 2006 Nielsen. Coverage based on Nielsen study.

| GrandTotal | Cable TV Households | Non-cable TV Households | Total TV Households |
|-----------------------------------|---------------------|-------------------------|---------------------|
| Estimated Station Totals * | 2,463,660 | 1,469,600 | 3,933,260 |
| Average Weekly Circulation (2006) | 157,679 | 80,828 | 238,507 |
| Average Daily Circulation (2006) | | | 43,453 |

| Station DMA Total | Cable TV Households | Non-cable TV Households | Total TV Households |
|-----------------------------------|---------------------|-------------------------|---------------------|
| Estimated Station Totals * | 2,463,660 | 1,469,600 | 3,933,260 |
| Average Weekly Circulation (2006) | 157,679 | 80,828 | 238,507 |
| Average Daily Circulation (2006) | | | 43,453 |

*Estimated station totals are sums of the Nielsen TV and Cable TV household estimates for each county in which the station registers viewing of more than 5% as per the Nielsen Survey Methods.

KJLA-DT
Ch. 49

Network Service: IND.

Licensee: KJLA LLC, 2323 Corinth Ave., West Los Angeles, CA 90064.

Studio: 2323 Corinth Ave., West Los Angeles, CA 90064.

Mailing Address: 2323 Corinth Ave., West Los Angeles, CA 90064.

Phone: 310-943-5288; 800-588-5788. **Fax:** 310-943-5299.

E-mail: fwilkinson@kjla.com

Web Site: http://www.kjla.com

Technical Facilities: Channel No. 49 (680-686 MHz). Authorized power: 1000-kw visual, aural. Antenna: 3074-ft above av. terrain, 283-ft. above ground, 5991-ft. above sea level.

| | | | |
|-----------|------|-----|-----|
| Latitude | 34° | 13' | 35" |
| Longitude | 118° | 03' | 57" |

Note: Latitude and longitude coordinates shown are based on the North American Datum of 1927 (NAD 27) as currently required by the Mass Media Bureau of the FCC.

Ownership: Costa de Oro Television Inc. (Group Owner).

Began Operation: May 1, 2002.

Represented (legal): Thompson, Hine & Flory LLP.

Represented (engineering): Merrill Weiss Group.

Personnel:

Walter Ulloa, President.

Francis X. Wilkinson, Vice President & General Manager.

Richard Geanda, General Sales Manager.

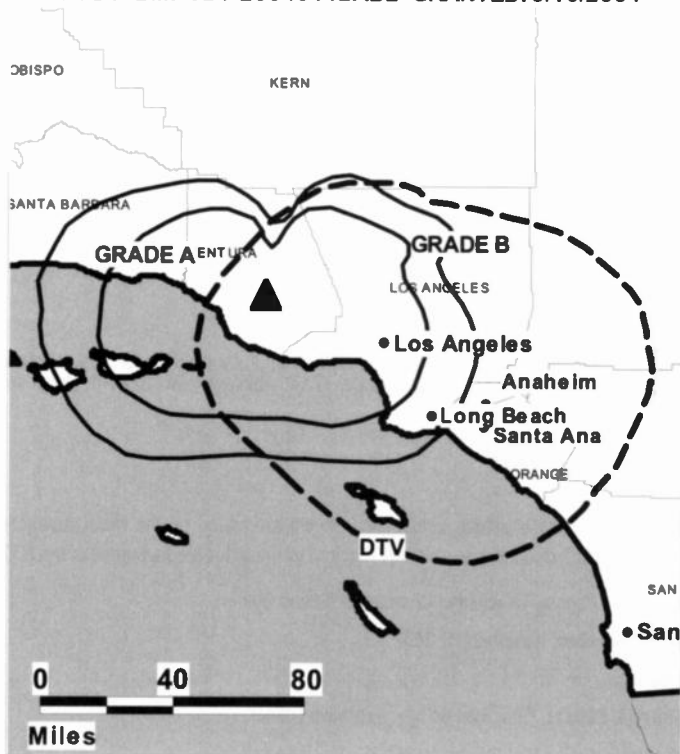
Ken Brown, Chief Engineer.

Ed Safa, Chief Financial Officer.

Luis Cardenas, Program Director.

Flavio Morales, Production Manager.

KJLA-DT BMPCDT-20040112ABL GRANTED: 8/16/2004



© 2007 Warren Communications News

Elizabeth Gallegos, Traffic Manager.

Highest 30 Sec. Rate: \$300.

City of License: Ventura. **Station DMA:** Los Angeles, CA. **Rank:** 2.

Nielsen Data: Not available.

KMPH-DT
Ch. 28

Network Service: FOX.

Licensee: KMPH(TV) License LLC, 500 S. Chinowth Rd., Visalia, CA 93277.

Studio: 5111 E. McKinley Ave., Fresno, CA 93727.

Mailing Address: 5111 E. McKinley Ave., Fresno, CA 93727.

Phone: 559-255-2600. **Fax:** 559-255-0275.

E-mail: rgadley@kmp.com

Web Site: <http://www.kmp.com>

Technical Facilities: Channel No. 28 (554-560 MHz). Authorized power: 219-kw max. visual. Antenna: 2503-ft above av. terrain, 377-ft. above ground, 8284-ft. above sea level.

| | | | |
|-----------|------|-----|-----|
| Latitude | 36° | 40' | 02" |
| Longitude | 118° | 52' | 42" |

Note: Latitude and longitude coordinates shown are based on the North American Datum of 1927 (NAD 27) as currently required by the Mass Media Bureau of the FCC.

Ownership: Pappas Telecasting Companies (Group Owner).

Began Operation: November 1, 2002.

Personnel:

Harry J. Pappas, Chairman & Chief Executive Officer.

Dennis J. Davis, President & Chief Operating Officer.

Howard Shrier, Senior Executive Vice President & Chief Operating Officer.

LeBon G. Abercrombie, Senior Executive Vice President, Planning & Development.

Debbie L. Sweeney, Senior Vice President, Director of Programming.

Charles W. Pfaff, Senior Vice President, KMPH/KFRE General Manager.

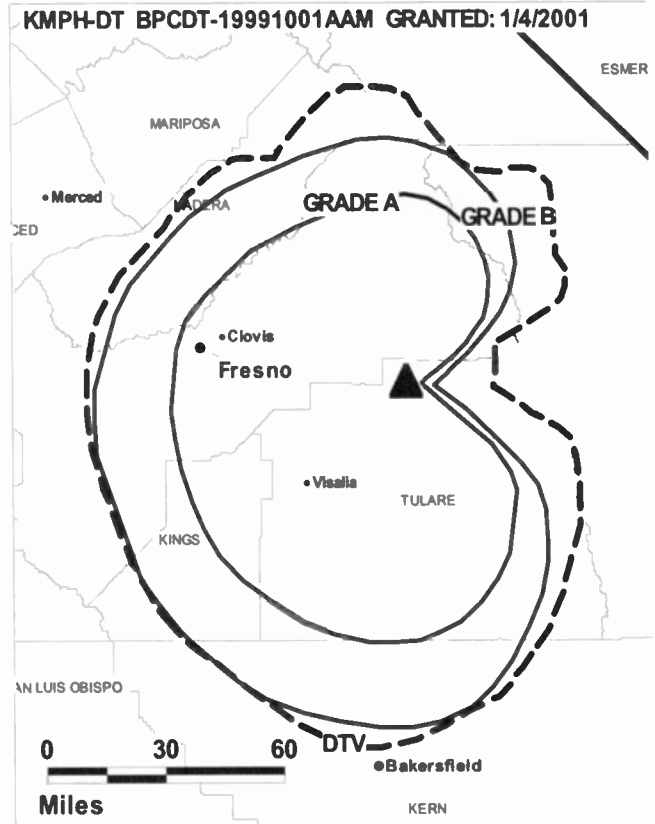
Ken Felder, General Marketing Manager.

J. R. Jackson, KMPH Local Marketing Manager.

Chase Ballou, National Marketing Manager.

David King, KFRE Local Marketing Manager.

Roger Gadley, News Director.



© 2007 Warren Communications News

Carlton Simmons, Chief Engineer.

Barbara Amerine, Office Manager.

Janet Williams, Traffic Manager.

Brett Freitag, Creative Services Director.

City of License: Visalia. **Station DMA:** Fresno-Visalia, CA. **Rank:** 55.

Nielsen Data: Not available.

KMPH-TV
(formerly KMPH)
Ch. 26

Network Service: FOX.

Licensee: KMPH(TV) License LLC, 500 S. Chinowth Rd., Visalia, CA 93277.

Studio: 5111 E. McKinley Ave., Fresno, CA 93727.

Mailing Address: 5111 E. McKinley Ave., Fresno, CA 93727.

Phone: 559-255-2600; 559-733-7800. **Fax:** 559-255-0275.

E-mail: rgadley@kmp.com

Web Site: http://www.kmp.com

Technical Facilities: Channel No. 26 (542-548 MHz). Authorized power: 3240-kw max. visual. Antenna: 2599-ft above av. terrain, 456-ft. above ground, 8364-ft. above sea level.

| | | | |
|-----------|------|-----|-----|
| Latitude | 36° | 40' | 02" |
| Longitude | 118° | 52' | 42" |

Transmitter: Big Baldy Ridge, Sequoia National Forest, Tulare County.

Digital Facilities: Channel No. 28 (554-560 MHz). Power: 219-kw max. visual. Antenna: 2503-ft above av. terrain, 377-ft. above ground, 8284-ft. above sea level.

| | | | |
|-----------|------|-----|-----|
| Latitude | 36° | 40' | 02" |
| Longitude | 118° | 52' | 42" |

FCC Digital File Number: BPCDT-19991001AAM. Granted: January 04, 2001.

Note: Latitude and longitude coordinates shown are based on the North American Datum of 1927 (NAD 27) as currently required by the Mass Media Bureau of the FCC.

Multichannel TV Sound: Stereo only.

Satellite Earth Stations: Transmitter Comark; Scientific-Atlanta, 7-meter C-band; Uniden, 3.7-meter KC-band; Chapparal, 3.7-meter KC-band; Agile Omni, 4.5-meter KC-band.

News Services: AP, Fox NewsEdge, CNN Newsource.

Ownership: Pappas Telecasting Companies (Group Owner).

Began Operation: October 11, 1971.

Represented (sales): TeleRep Inc.

Represented (legal): Fletcher, Heald & Hildreth PLC.

Represented (engineering): Smith & Fisher.

Represented (engineering): Cecil Lynch.

Personnel:

Harry J. Pappas, Chairman & Chief Executive Officer.

Dennis J. Davis, President & Chief Operating Officer.

Howard Shrier, Senior Executive Vice President & Chief Operating Officer.

LeBon G. Abercrombie, Senior Executive Vice President, Planning & Development.

Debbie L. Sweeney, Senior Vice President, Director of Programming.

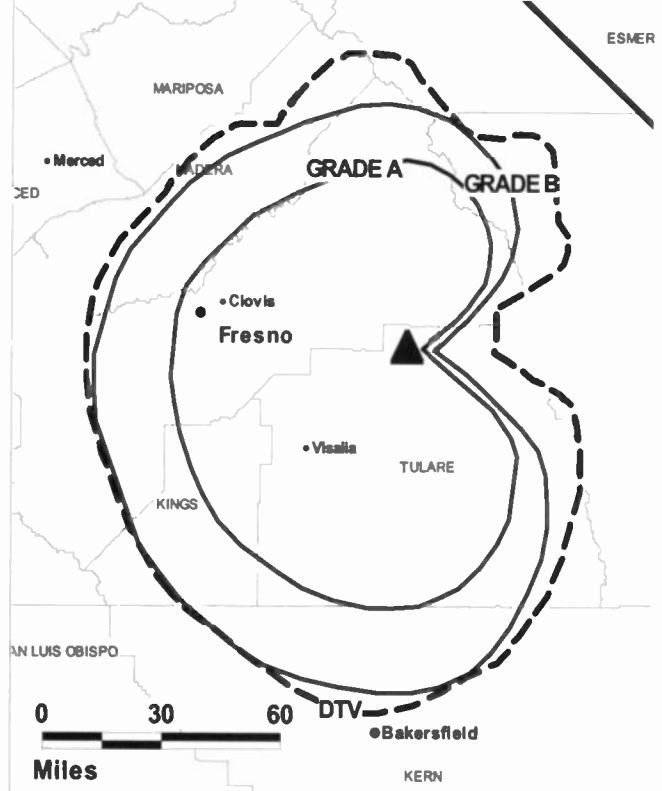
Charles W. Pfaff, Senior Vice President, KMPH/KFRE General Manager.

Ken Felder, General Marketing Manager.

J. R. Jackson, KMPH Local Marketing Manager.

Chase Ballou, National Marketing Manager.

KMPH-TV BMPCT-19941003KF GRANTED: 12/9/1994



David King, KFRE Local Marketing Manager.

Roger Gadley, News Director.

Barbara Amerine, Office Manager.

Carlton Simmons, Chief Engineer.

Janet Williams, Traffic Manager.

Brett Freitag, Creative Services Director.

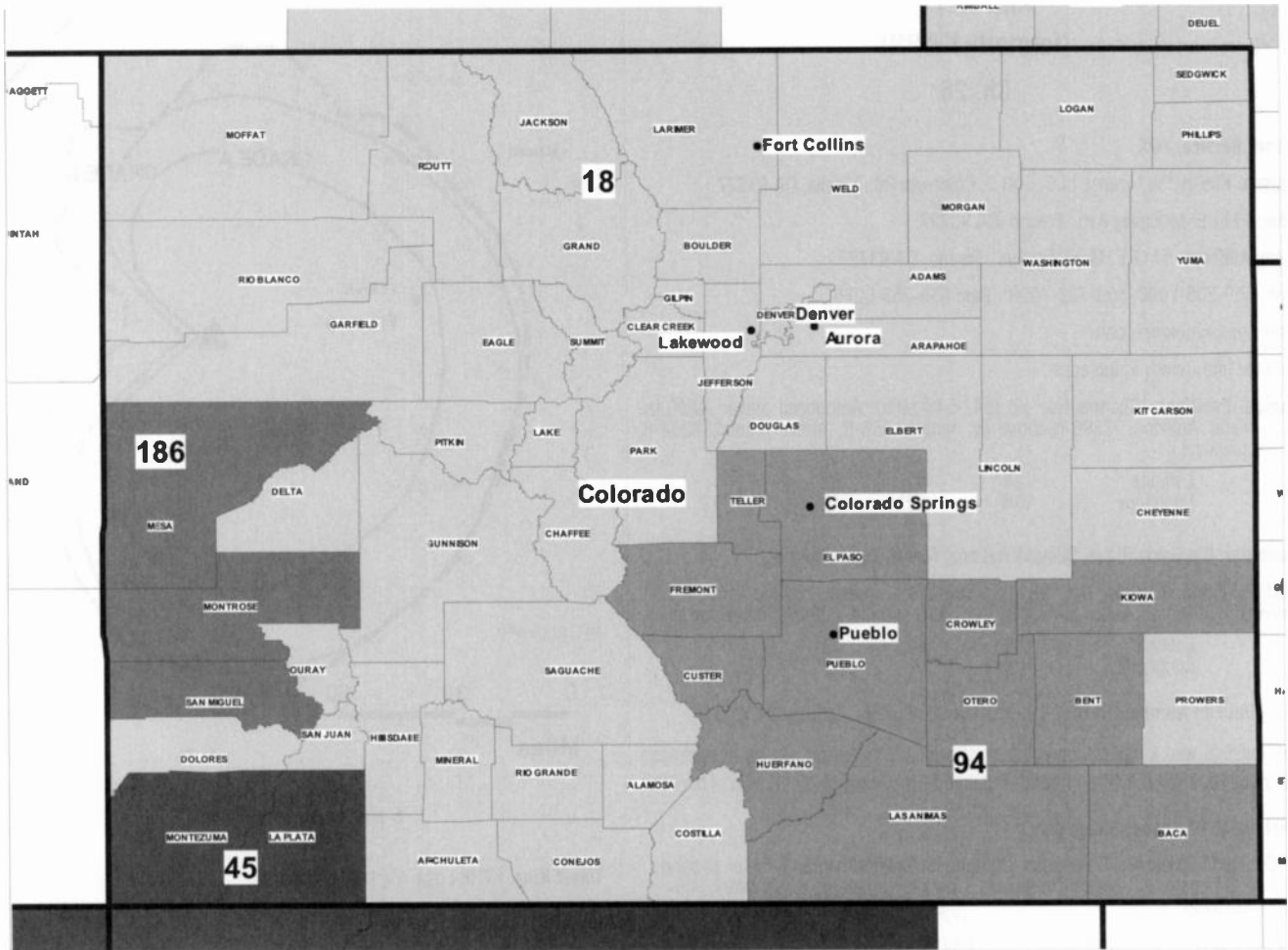
Rates: On request.

City of License: Visalia. **Station DMA:** Fresno-Visalia, CA. **Rank:** 55.

Circulation © 2006 Nielsen. Coverage based on Nielsen study.

| GrandTotal | Cable TV Households | Non-cable TV Households | Total TV Households |
|-----------------------------------|---------------------|-------------------------|---------------------|
| Estimated Station Totals * | 251,670 | 288,030 | 539,700 |
| Average Weekly Circulation (2006) | 140,949 | 155,802 | 296,751 |
| Average Daily Circulation (2006) | | | 132,892 |
| Station DMA Total | Cable TV Households | Non-cable TV Households | Total TV Households |
| Estimated Station Totals * | 251,670 | 288,030 | 539,700 |
| Average Weekly Circulation (2006) | 140,949 | 155,802 | 296,751 |
| Average Daily Circulation (2006) | | | 132,892 |

*Estimated station totals are sums of the Nielsen TV and Cable TV household estimates for each county in which the station registers viewing of more than 5% as per the Nielsen Survey Methods.



© 2007 Warren Communications News

| MARKET | NIELSEN OMA TV HOUSEHOLDS | RANK | MARKET AREA COMMERCIAL STATIONS |
|-----------------------------|---------------------------|------|---|
| Denver, CO | 1,431,910 | 18 | KCEC (50); KCEC-DT (51); KCNC-DT (35); KCNC-TV (4); KDEN (25); KDEN-DT (29); KDVR (31); KDVR-DT (32); KFCT (22); KFCT-DT (21); KMAS-DT (10); KMAS-TV (24); KMGH-DT (17); KMGH-TV (7); KPXC-DT (43); KPXC-TV (59); KREG-DT (23); KREG-TV (3); KTFD-DT (15); KTFD-TV (14); KTVD (20); KTVD-DT (19); KUPN (3); KUSA-DT (16); KUSA-TV (9); KWGN-DT (34); KWGN-TV (2); KWHD (53); KWHD-DT (46) |
| Oklahoma City, OK | 662,380 | 45 | KAUT-DT (40); KAUT-TV (43); KFDR-DT (27); KFDR-TV (4); KOCB (34); KOCB-DT (33); KOCM (46); KOCO-DT (7); KOCO-TV (5); KOKH-DT (24); KOKH-TV (25); KOPX (62); KOPX-DT (50); KSBI (52); KSBI-DT (51); KTBO-DT (15); KTBO-TV (14); KTUZ-DT (29); KTUZ-TV (30); KUOK (35); KWTW (9); KWTW-DT (39) |
| Colorado Springs-Pueblo, CO | 316,630 | 94 | KKTU (11); KKTU-DT (10); KOAA-TV (5); KRDO-DT (24); KRDO-TV (13); KXRM-DT (22); KXRM-TV (21) |
| Grand Junction-Montrose, CO | 69,560 | 186 | KFOX (4); KFOX-DT (15); KJCT (8); KJCT-DT (7); KKCO (11); KKCO-DT (12); KREX-DT (2); KREX-TV (5); KREY-DT (13); KREY-TV (10) |

Colorado *Digital* Station Totals as of October 1, 2006

| | VHF | UHF | TOTAL |
|------------------------|-----|-----|-------|
| Commercial Television | 6 | 17 | 23 |
| Educational Television | 0 | 6 | 6 |
| | 6 | 23 | 29 |

Colorado Analog Station Totals as of October 1, 2006

| | VHF | UHF | TOTAL |
|------------------------|-----|-----|-------|
| Commercial Television | 15 | 11 | 26 |
| Educational Television | 3 | 2 | 5 |
| | 18 | 13 | 31 |

KTFD-DT
Ch. 15

Network Service: TEL.

Grantee: Spanish Television of Denver Inc., c/o Univision Communications Inc., 1999 Avenue of the Stars, Suite 3050, Los Angeles, CA 90067.

Studio: 777 Grant St., Denver, CO 80203.

Mailing Address: 777 Grant St., Denver, CO 80203.

Phone: 303-832-1414. **Fax:** 303-832-1561.

Web Site: <http://www.univision.net>

Technical Facilities: Channel No. 15 (476-482 MHz). Authorized power: 200-kw max. visual, aural. Antenna: 1152-ft above av. terrain, 138-ft. above ground, 7825-ft. above sea level.

| | | | |
|-----------|------|-----|-----|
| Latitude | 39° | 40' | 17" |
| Longitude | 105° | 13' | 06" |

Note: Latitude and longitude coordinates shown are based on the North American Datum of 1927 (NAD 27) as currently required by the Mass Media Bureau of the FCC.

Ownership: St. Louis/Denver LLC (Group Owner).

Began Operation: Station operating under Special Temporary Authority at 3.9-kw max. visual; no on-air date

Personnel:

Maria Carrera, Station Manager.

Mario Carrera, Sales & Marketing Director.

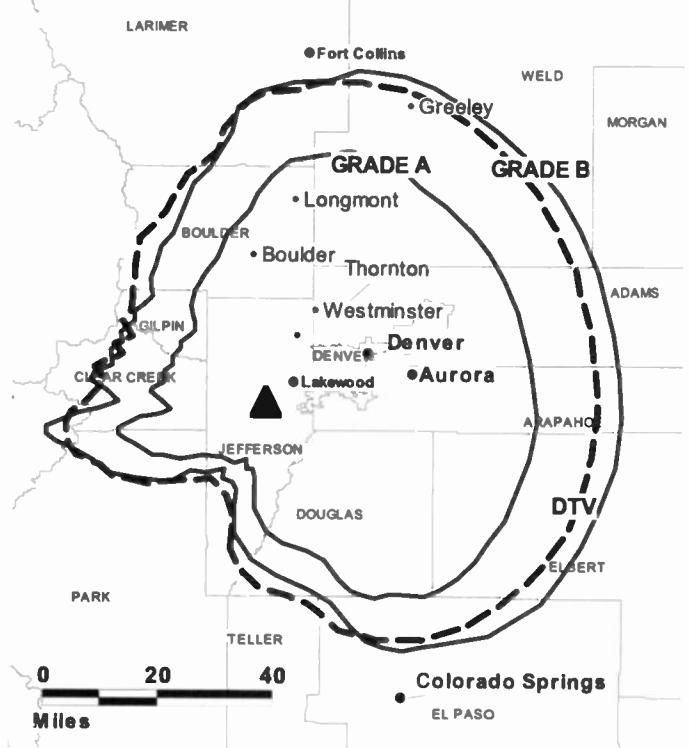
Gail Shaw, Local Sales Manager.

Adolpho Cardenas, News Director & Promotion Director.

Azael Villanueva, Chief Engineer.

Erma Atencio, Traffic Manager.

KTFD-DT BMAPCDT-20040624ACV GRANTED: 8/16/2004



© 2007 Warren Communications News

City of License: Boulder. **Station DMA:** Denver, CO. **Rank:** 18.

Nielsen Data: Not available.

KTFD-TV
Ch. 14

Network Service: TEL.

Licensee: Spanish Television of Denver Inc., c/o Univision Communications Inc., 1999 Avenue of the Stars, Suite 3050, Los Angeles, CA 90067.

Studio: 777 Grant St., Denver, CO 80203.

Mailing Address: 777 Grant St., Denver, CO 80203.

Phone: 303-832-1414. **Fax:** 303-832-1561.

Web Site: <http://www.univision.net>

Technical Facilities: Channel No. 14 (470-476 MHz). Authorized power: 5000-kw max. visual, 500-kw aural. Antenna: 1119-ft above av. terrain, 829-ft. above ground, 7968-ft. above sea level.

Latitude 39° 43' 53"
Longitude 105° 14' 08"

Holds CP for change to 1000-kw max. visual, 1152-ft above av. terrain, 138-ft. above ground, 7825-ft. above sea level; lat. 39° 40' 17", long. 105° 13' 06", transmitter transmitter to Mount Morrison. BMPCT-960716KL.

Transmitter: 689-ft. SSW of Ch. 2 facility, Lookout Mountain antenna farm, 1.5-mi. SW of Golden.

Digital Facilities: Channel No. 15 (476-482 MHz). Power: 200-kw max. visual, aural. Antenna: 1152-ft above av. terrain, 138-ft. above ground, 7825-ft. above sea level.

Latitude 39° 40' 17"
Longitude 105° 13' 06"

FCC Digital File Number: BPCDT-19991101AHP. Granted: August 16, 2004.

Note: Latitude and longitude coordinates shown are based on the North American Datum of 1927 (NAD 27) as currently required by the Mass Media Bureau of the FCC.

Ownership: St. Louis/Denver LLC (Group Dwner).

Began Operation: February 22, 1996. Sale to Roberts Broadcasting Co. of Denver by Newsweb Corp. approved by FCC March 17, 1994. Univision Communications Inc. acquisition of 44% equity interest in station from Roberts Broadcasting Co. of Denver was approved by FCC February 10, 2003. Sale of Univision Communications Inc. interest to Broadcasting Media Partners LLC pends.

Represented (legal): Fletcher, Heald & Hildreth PLC.

Represented (engineering): Biby Engineering Services PC.

Personnel:

Maria Carrera, Station Manager.

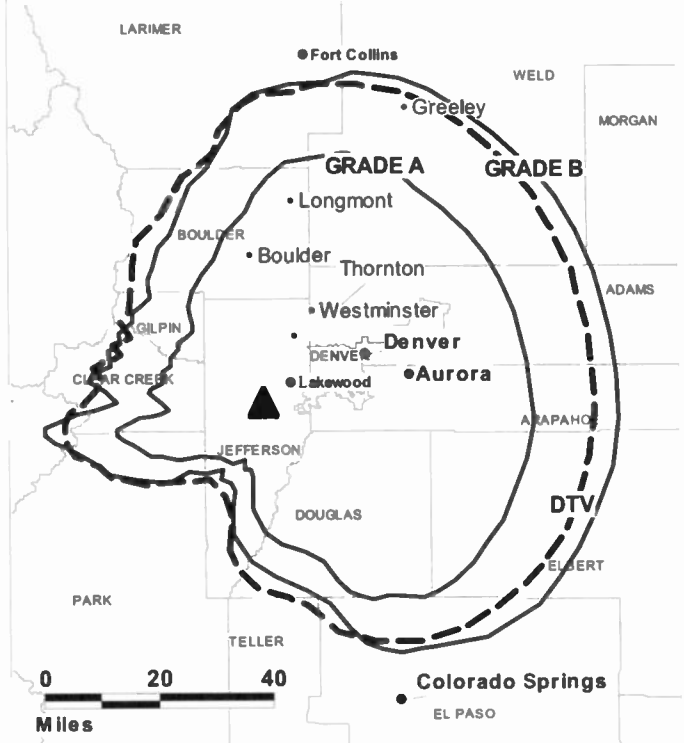
Mario Carrera, Sales & Marketing Director.

Gail Shaw, Local Sales Manager.

Adolpho Cardenas, News Director & Promotion Director.

Azael Villanueva, Chief Engineer.

KTFD-TV BMPCT-19960716KL GRANTED: 9/28/2005



© 2007 Warren Communications News

Erma Atencia, Traffic Manager.

Highest 30 Sec. Rate: \$250.

City of License: Boulder. **Station DMA:** Denver, CD. **Rank:** 18.

Circulation © 2006 Nielsen. Coverage based on Nielsen study.

| GrandTotal | Cable TV Households | Non-cable TV Households | Total TV Households |
|-----------------------------------|---------------------|-------------------------|---------------------|
| Estimated Station Totals * | 153,540 | 136,100 | 289,640 |
| Average Weekly Circulation (2006) | 8,598 | 10,356 | 18,954 |
| Average Daily Circulation (2006) | | | 9,203 |

| Station DMA Total | Cable TV Households | Non-cable TV Households | Total TV Households |
|-----------------------------------|---------------------|-------------------------|---------------------|
| Estimated Station Totals * | 153,540 | 136,100 | 289,640 |
| Average Weekly Circulation (2006) | 8,598 | 10,356 | 18,954 |
| Average Daily Circulation (2006) | | | 9,203 |

*Estimated station totals are sums of the Nielsen TV and Cable TV household estimates for each county in which the station registers viewing of more than 5% as per the Nielsen Survey Methods.

Colorado — Castle Rock

KWHD

Ch. 53

Network Service: IND.

Licensee: LeSea Broadcasting of Denver Inc., 61300 S. Ironwood Rd., South Bend, IN 46614.

Studio: 12999 E. Jamison Circle, Englewood, CO 80112.

Mailing Address: 12999 E. Jamison Circle, Englewood, CO 80112.

Phone: 303-799-8853. **Fax:** 303-792-5303.

E-mail: mwalker@leseas.com

Web Site: <http://www.kwhdtv53.com>

Technical Facilities: Channel No. 53 (704-710 MHz). Authorized power: 5000-kw max. & 1000-kw horizontal visual. Antenna: 634-ft above av. terrain, 328-ft. above ground, 6978-ft. above sea level.

| | | | |
|-----------|------|-----|-----|
| Latitude | 39° | 25' | 57" |
| Longitude | 104° | 39' | 18" |

Transmitter: 400 County Line Rd., Elizabeth.

Digital Facilities: Channel No. 46 (662-668 MHz). Power: 300-kw max. visual. Antenna: 584-ft above av. terrain, 295-ft. above ground, 6945-ft. above sea level.

| | | | |
|-----------|------|-----|-----|
| Latitude | 39° | 25' | 57" |
| Longitude | 104° | 39' | 18" |

FCC Digital File Number: BPCDT-19991005ABO. Granted: January 11, 2001.

Note: Latitude and longitude coordinates shown are based on the North American Datum of 1927 (NAD 27) as currently required by the Mass Media Bureau of the FCC.

Ownership: LeSea Broadcasting Corp. (Group Owner).

Began Operation: July 1, 1990.

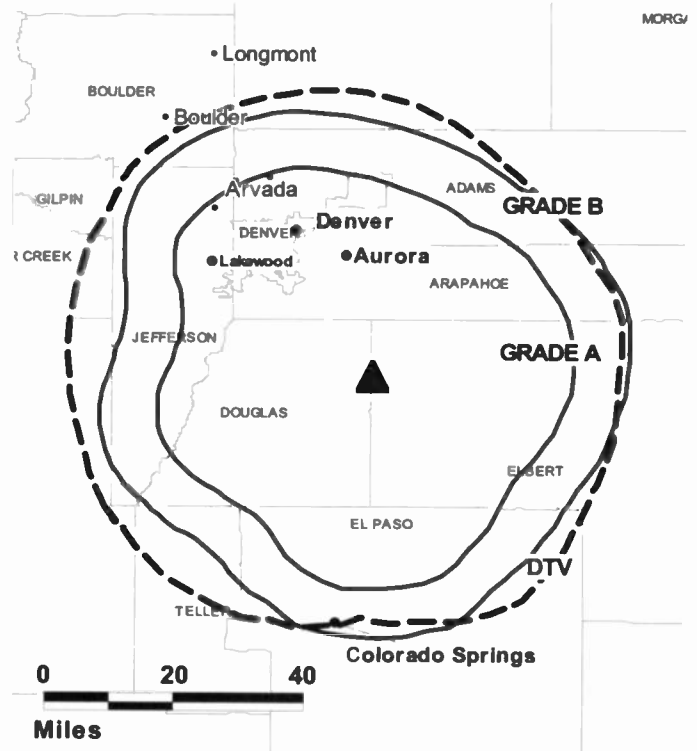
Personnel:

Mark Walker, General Manager.

Idell Stelly, Office Manager.

Ron Vincent, Chief Engineer.

KWHD BPCT-19990922AAV GRANTED: 5/19/2000



© 2007 Warren Communications News

Graham Nash, Production Manager.

Highest 30 Sec. Rate: \$200.

City of License: Castle Rock. **Station OMA:** Denver, CO. **Rank:** 18.

Nielsen Data: Not available.

Colorado — Castle Rock

KWHD-DT

Ch. 46

Network Service: IND.

Licensee: LeSea Broadcasting of Denver Inc., 61300 S. Ironwood Rd., South Bend, IN 46614.

Studio: 12999 E. Jamison Circle, Englewood, CO 80112.

Mailing Address: 12999 E. Jamison Circle, Englewood, CO 80112.

Phone: 303-799-8853; 574-291-8200. **Fax:** 303-792-5303.

E-mail: mwalker@leseas.com

Web Site: <http://www.kwhdtv53.com>

Technical Facilities: Channel No. 46 (662-668 MHz). Authorized power: 300-kw max. visual. Antenna: 584-ft above av. terrain, 295-ft. above ground, 6945-ft. above sea level.

| | | | |
|-----------|------|-----|-----|
| Latitude | 39° | 25' | 57" |
| Longitude | 104° | 39' | 18" |

Note: Latitude and longitude coordinates shown are based on the North American Datum of 1927 (NAD 27) as currently required by the Mass Media Bureau of the FCC.

Ownership: LeSea Broadcasting Corp. (Group Owner).

Began Operation: March 21, 2003. Standard Definition.

Represented (legal): John Fiorini.

Represented (engineering): Doug Garfinger.

Personnel:

Mark Walker, Station Manager.

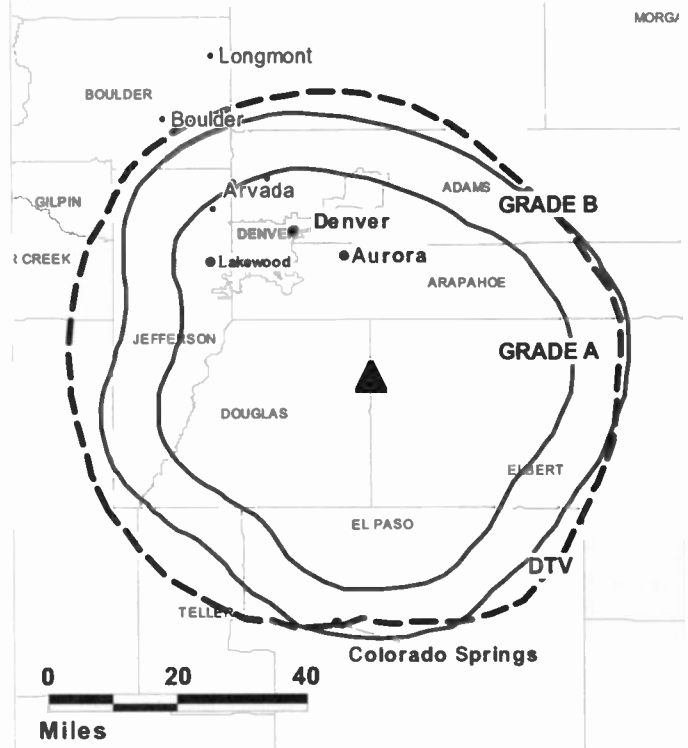
Ron Vincent, Chief Engineer.

Graham Nash, Production Manager.

Idell Stelly, Office Manager.

KWHD-DT BPCDT-19991005ABO GRANTED: 1/11/2001

MORGA



© 2007 Warren Communications News

City of License: Castle Rock. **Station DMA:** Denver, CO. **Rank:** 18.

Nielsen Data: Not available.

KKTV
Ch. 11

Network Service: CBS.

Licensee: Gray Television Licensee Inc., 1750 K St. NW, Suite 1200, Washington, DC 20005.

Studio: 3100 N. Nevada Ave., Colorado Springs, CO 80907.

Mailing Address: Box 2110, Colorado Springs, CO 80901.

Phone: 719-634-2844. **Fax:** 719-632-0808.

E-mail: cpeterson@kktv11news.com

Web Site: http://www.kktv.com

Technical Facilities: Channel No. 11 (198-204 MHz). Authorized power: 234-kw visual, 46.8-kw aural. Antenna: 2380-ft above av. terrain, 351-ft. above ground, 9786-ft. above sea level.

Latitude 38° 44' 41"
Longitude 104° 51' 41"

Transmitter: Cheyenne Mountain.

Digital Facilities: Channel No. 10 (192-198 MHz). Power: 20.1-kw visual. Antenna: 2379-ft above av. terrain, 325-ft. above ground, 9764-ft. above sea level.

Latitude 38° 44' 41"
Longitude 104° 51' 41"

FCC Digital File Number: BPCDT-19991029ADY. Granted: February 22, 2001.

Note: Latitude and longitude coordinates shown are based on the North American Datum of 1927 (NAD 27) as currently required by the Mass Media Bureau of the FCC.

Satellite Earth Stations: Transmitter RCA; ADM, 6.1-meter C-band; Harris, 3.6-meter C-band; RCA, 4.6-meter Ku-band.

News Services: AP, CNN Newsource, CBS Newspath.

Ownership: Gray Television Inc. (Group Owner).

Began Operation: December 7, 1952. Sale to present owner by Benedek Broadcasting Co. LLC approved by FCC August 29, 2002 (Television Digest, Vol. 42:14). Sale to Benedek Broadcasting Co. LLC by The Ackerley Group approved by FCC April 16, 1999 (Vol. 39:1). Sale to The Ackerley Group by Capitol Broadcasting Co. approved by FCC January 18, 1983 (Vol. 22:44). Sale to Capitol by Willard W. Garvey approved June 4, 1969 (Vol. 9:23). Previous sale by James D. & Betty Z. Russell and Gifford Phillips approved by FCC July 31, 1963 (Vol. 3:31).

Represented (sales): Continental Television Sales.

Represented (legal): Wiley, Rein & Fielding.

Personnel:

C Peterson, General Manager.

Mark Puckett, General & National Sales Manager.

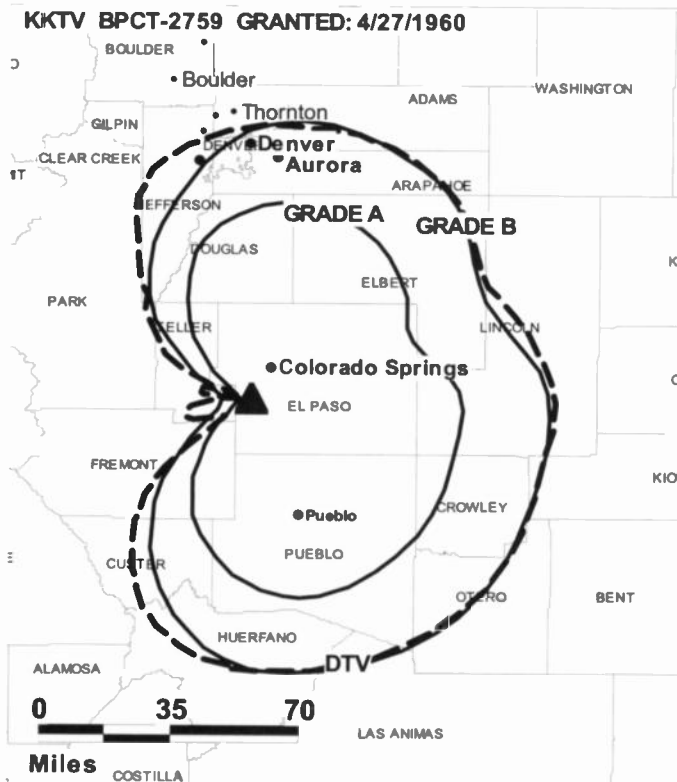
Kathy Valentine, Local Sales Manager.

Nick Matesi, News Director.

Tim Timora, Chief Engineer.

Deborah Bullock, Business Manager.

Michelle Hughes, Creative Services & Commercial Director.



© 2007 Warren Communications News

Highest 30 Sec. Rate: \$5000.

City of License: Colorado Springs. **Station DMA:** Colorado Springs-Pueblo, CO.

Rank: 94.

Circulation © 2006 Nielsen. Coverage based on Nielsen study.

| Grand Total | Cable TV Households | Non-cable TV Households | Total TV Households |
|-----------------------------------|---------------------|-------------------------|---------------------|
| Estimated Station Totals * | 160,100 | 141,140 | 301,240 |
| Average Weekly Circulation (2006) | 119,154 | 89,086 | 208,240 |
| Average Daily Circulation (2006) | | | 110,441 |

| Station DMA Total | Cable TV Households | Non-cable TV Households | Total TV Households |
|-----------------------------------|---------------------|-------------------------|---------------------|
| Estimated Station Totals * | 156,800 | 137,950 | 294,750 |
| Average Weekly Circulation (2006) | 118,778 | 88,493 | 207,271 |
| Average Daily Circulation (2006) | | | 110,156 |

| Other DMA Total | Cable TV Households | Non-cable TV Households | Total TV Households |
|-----------------------------------|---------------------|-------------------------|---------------------|
| Estimated Station Totals * | 3,300 | 3,190 | 6,490 |
| Average Weekly Circulation (2006) | 376 | 593 | 969 |
| Average Daily Circulation (2006) | | | 285 |

*Estimated station totals are sums of the Nielsen TV and Cable TV household estimates for each county in which the station registers viewing of more than 5% as per the Nielsen Survey Methods.

KKTV-DT

Ch. 10

Network Service: MNT, CBS.

Licensee: Gray Television Licensee Inc., 1750 K St. NW, Suite 1200, Washington, DC 20005.

Studio: 3100 N. Nevada, Colorado Springs, CO 80907.

Mailing Address: Box 2110, Colorado Springs, CO 80901.

Phone: 719-634-2844. **Fax:** 719-632-0808.

E-mail: cpeterson@kktv11news.com

Web Site: http://www.kktv.com

Technical Facilities: Channel No. 10 (192-198 MHz). Authorized power: 20.1-kw visual. Antenna: 2379-ft above av. terrain, 325-ft. above ground, 9764-ft. above sea level.

| | | | |
|-----------|------|-----|-----|
| Latitude | 38° | 44' | 41" |
| Longitude | 104° | 51' | 41" |

Note: Latitude and longitude coordinates shown are based on the North American Datum of 1927 (NAD 27) as currently required by the Mass Media Bureau of the FCC.

Ownership: Gray Television Inc. (Group Owner).

Began Operation: Station operating; no on-air date.

Represented (legal): Wiley, Rein & Fielding.

Represented (sales): Continental Television Sales.

Personnel:

C Peterson, General Manager.

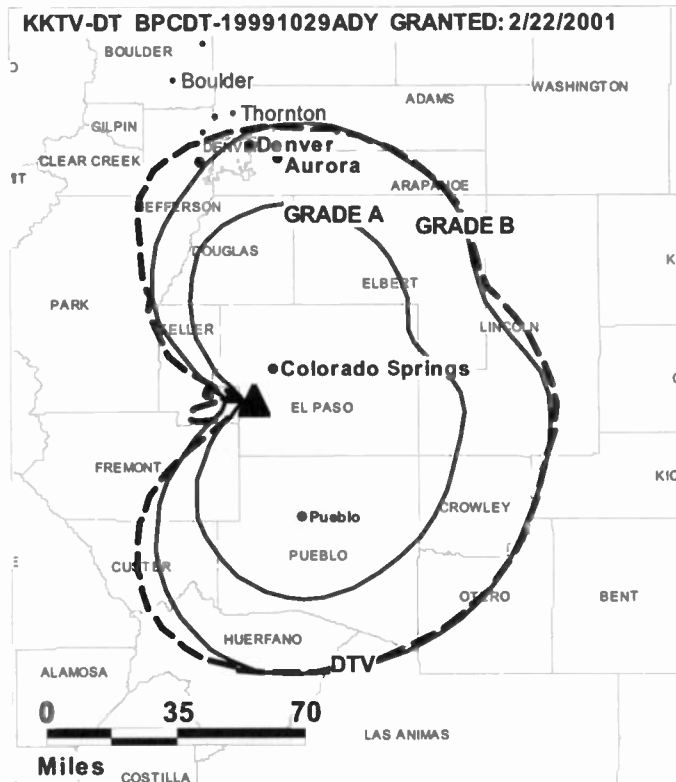
Mark Puckett, General & National Sales Manager.

Kathy Valentine, Local Sales Manager.

Nick Matesi, News Director.

Tim Timora, Chief Engineer.

Deborah Bullock, Business Manager.



© 2007 Warren Communications News

Michelle Hughes, Creative Services & Commercial Director.

City of License: Colorado Springs. **Station DMA:** Colorado Springs-Pueblo, CO.

Rank: 94.

Nielsen Data: Not available.

KRDO-DT

Ch. 24

Network Service: ABC.

Licensee: Pikes Peak Television Inc., 825 Edmond St., St. Joseph, MO 64501.

Studio: 399 S. 8th St., Colorado Springs, CO 80905.

Mailing Address: PO Box 1457, Colorado Springs, CO 80901-1457.

Phone: 719-632-1515; 719-575-6234. **Fax:** 719-475-0815.

E-mail: n.klockziem@krdotv.com

Web Site: <http://www.krdotv.com>

Technical Facilities: Channel No. 24 (530-536 MHz). Authorized power: 200-kw max. visual, aural. Antenna: 2215-ft above av. terrain, 138-ft. above ground, 9518-ft. above sea level.

| | | | |
|-----------|------|-----|-------|
| Latitude | 38° | 44' | 45.2" |
| Longitude | 105° | 51' | 37.2" |

Note: Latitude and longitude coordinates shown are based on the North American Datum of 1927 (NAD 27) as currently required by the Mass Media Bureau of the FCC.

Ownership: News Press & Gazette Co. (Group Owner).

Began Operation: Station operating; no on-air date

Represented (legal): Smithwick & Belendiuk PC.

Represented (sales): Blair Television.

Personnel:

Harry W. Hoth Jr., Chairman & Chief Executive Officer.

Patti Hoth, President.

Neil Klockziem, General Manager.

Alisa Meier, Promotion & Creative Services Director.

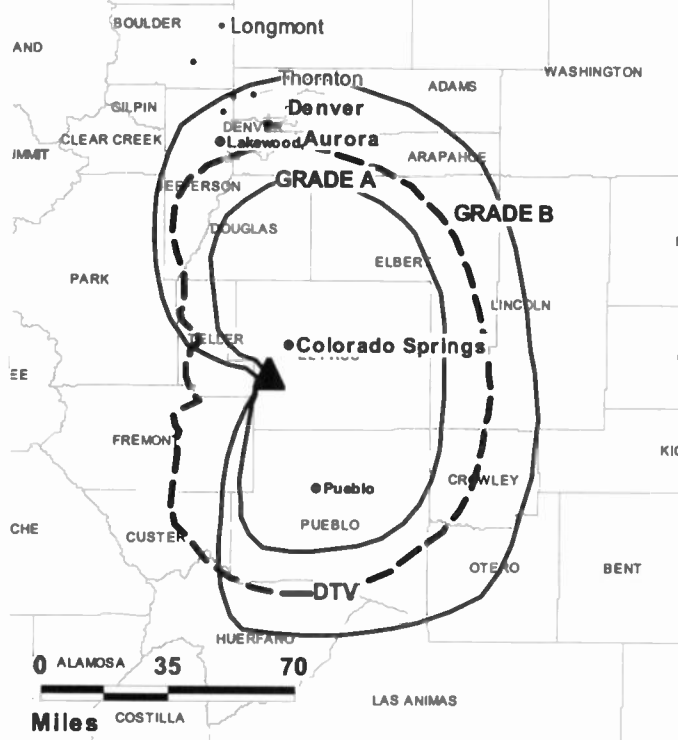
Dave Williams, Production Manager.

Kristen Reed, General Sales Manager.

Ed Brady, Local Sales Manager.

Paula Sherwood, National Sales Manager.

KRDO-DT BMPCDT-20050408ABJ GRANTED: 4/20/2005



© 2007 Warren Communications News

Dave Rose, News Director.

Charlie Upton, Chief Engineer.

Lori Rockwell, Traffic Manager.

City of License: Colorado Springs. **Station DMA:** Colorado Springs-Pueblo, CO.

Rank: 94.

Nielsen Data: Not available.

KRDO-TV
Ch. 13

Network Service: ABC.

Licensee: Pikes Peak Television Inc., 825 Edmond St., St. Joseph, MD 64501.

Studio: 399 S. 8th St., Colorado Springs, CD 80905.

Mailing Address: PD Box 1457, Colorado Springs, CD 80901-1457.

Phone: 719-632-1515; 719-575-6234. **Fax:** 719-520-9374.

E-mail: n.klockziem@krdotv.com

Web Site: http://www.krdotv.com

Technical Facilities: Channel No. 13 (210-216 MHz). Authorized power: 282-kw visual, 56.4-kw aural. Antenna: 2140-ft above av. terrain, 153-ft. above ground, 9563-ft. above sea level.

Latitude 38° 44' 47"
Longitude 104° 51' 37"

Transmitter: Cheyenne Mountain.

Digital Facilities: Channel No. 24 (530-536 MHz). Power: 200-kw max. visual, aural. Antenna: 2215-ft above av. terrain, 138-ft. above ground, 9518-ft. above sea level.

Latitude 38° 44' 45.2"
Longitude 105° 51' 37.2"

FCC Digital File Number: BPCDT-19991026ACY. Granted: April 20, 2005.

Note: Latitude and longitude coordinates shown are based on the North American Datum of 1927 (NAD 27) as currently required by the Mass Media Bureau of the FCC.

Satellite Earth Stations: Transmitter RCA; Andrew, 7.3-meter C-band; AFC, 3.9-meter Ku-band; Andrew, 4.3-meter C-band; Comtech, 4.5-meter KC-band; Standard Communications, M/A-Com, Avantek receivers.

AM Affiliate: KRDD, 1-kw, 1240 kHz.

FM Affiliate: KRDD-FM, 96-kw, 95.1 MHz (No. 236), 2010-ft.

News Service: AP.

Ownership: News Press & Gazette Co. (Group Owner).

Began Operation: September 21, 1953. Sale to present owner by Pikes Peak Broadcasting Co. approved by FCC May 30, 2006. Sale to Pikes Peak Broadcasting Co. by Joseph H. Rohrer approved by FCC December 1, 1954.

Represented (sales): Blair Television.

Represented (legal): Smithwick & Belendiuk PC.

Personnel:

Harry W. Hoth Jr., Chairman & Chief Executive Officer.

Patti L. Hoth, President.

Neil O. Klockziem, General Manager.

Kristen Reed, General Sales Manager.

Ed Brady, Local Sales Manager.

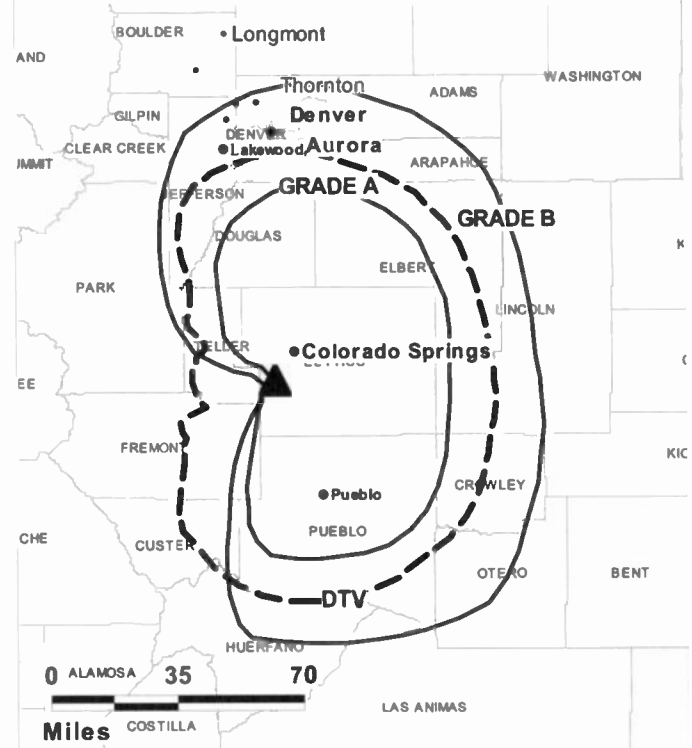
Paula Sherwood, National Sales Manager.

Dave Rose, News Director.

Charles Upton, Chief Engineer.

Alisa Meier, Promotion & Creative Services Director.

KRDO-TV BPCT-19800410KK GRANTED: 7/22/1980



© 2007 Warren Communications News

Dave Williams, Production Manager.

Lori Rockwell, Traffic Manager.

Rates: Dn request.

City of License: Colorado Springs. **Station OMA:** Colorado Springs-Pueblo, CD.

Rank: 94.

Circulation © 2006 Nielsen. Coverage based on Nielsen study.

| GrandTotal | Cable TV Households | Non-cable TV Households | Total TV Households |
|-----------------------------------|---------------------|-------------------------|---------------------|
| Estimated Station Totals * | 165,130 | 141,140 | 306,270 |
| Average Weekly Circulation (2006) | 104,565 | 81,154 | 185,719 |
| Average Daily Circulation (2006) | | | 82,763 |
| Station OMA Total | Cable TV Households | Non-cable TV Households | Total TV Households |
| Estimated Station Totals * | 156,800 | 137,950 | 294,750 |
| Average Weekly Circulation (2006) | 102,350 | 80,982 | 183,332 |
| Average Daily Circulation (2006) | | | 82,247 |
| Other OMA Total | Cable TV Households | Non-cable TV Households | Total TV Households |
| Estimated Station Totals * | 8,330 | 3,190 | 11,520 |
| Average Weekly Circulation (2006) | 2,215 | 172 | 2,387 |
| Average Daily Circulation (2006) | | | 516 |

*Estimated station totals are sums of the Nielsen TV and Cable TV household estimates for each county in which the station registers viewing of more than 5% as per the Nielsen Survey Methods.

KXRM-DT

Ch. 22

Network Service: MNT, FOX.

Licensee: Barrington Colorado Springs License LLC, 2500 W. Higgins Rd., Suite 880, Hoffman Estates, IL 60195.

Studio: 560 Wooten Rd., Colorado Springs, CO 80863.

Mailing Address: 560 Wooten Rd., Colorado Springs, CO 80915.

Phone: 719-591-2100. **Fax:** 719-591-4180.

E-mail: info@kxrm.com

Web Site: http://www.kxrm.com

Technical Facilities: Channel No. 22 (518-524 MHz). Authorized power: 51-kw max. visual. Antenna: 2103-ft above av. terrain, 91-ft. above ground, 9500-ft. above sea level.

| | | | |
|-----------|------|-----|-----|
| Latitude | 38° | 44' | 43" |
| Longitude | 104° | 51' | 40" |

Note: Latitude and longitude coordinates shown are based on the North American Datum of 1927 (NAD 27) as currently required by the Mass Media Bureau of the FCC.

Ownership: Pilot Group LP (Group Owner).

Began Operation: July 7, 2003. Standard Definition.

Represented (legal): Paul, Hastings, Janofsky & Walker LLP.

Represented (sales): TeleRep Inc.

Personnel:

Steve Dant, Vice President & General Manager.

Donna D'Amico, General & Local Sales Manager.

Gene Schneider, National Sales Manager.

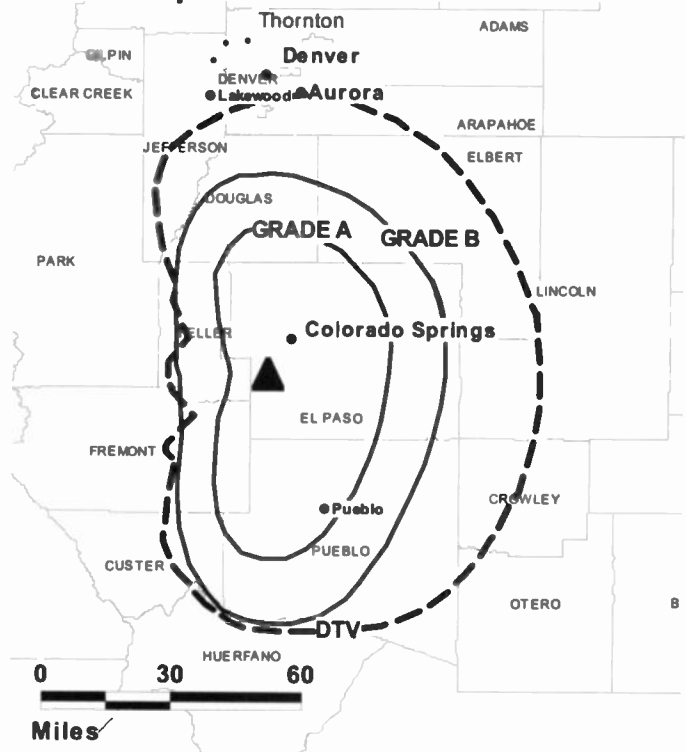
Shane Crigger, News Director.

Mike Dunlap, Chief Engineer.

Patty Clements, Program Director.

Susan Corbin, Promotion Manager.

KXRM-DT BMPCDT-20020829AAB GRANTED: 9/27/2002



© 2007 Warren Communications News

Trip Uhalt, Production Manager.

Svenka Carlock, Traffic Manager.

City of License: Colorado Springs. **Station DMA:** Colorado Springs-Pueblo, CO.

Rank: 94.

Nielsen Data: Not available.

KXRM-TV

Ch. 21

Network Service: MNT, FOX.

Licensee: Barrington Colorado Springs License LLC, 2500 W. Higgins Rd., Suite 880, Hoffman Estates, IL 60195.

Studio: 560 Wooten Rd., Colorado Springs, CO 80915.

Mailing Address: 560 Wooten Rd., Colorado Springs, CO 80915.

Phone: 719-596-2100. **Fax:** 719-591-4180.

E-mail: info@kxrm.com

Web Site: http://www.kxrm.com

Technical Facilities: Channel No. 21 (512-518 MHz). Authorized power: 1000-kw max. visual. Antenna: 2152-ft above av. terrain, 128-ft. above ground, 9537-ft. above sea level.

Latitude 38° 44' 43"
Longitude 104° 51' 40"

Transmitter: Bldg. No. 29, Cheyenne Mountain.

Digital Facilities: Channel No. 22 (518-524 MHz). Power: 51-kw max. visual. Antenna: 2103-ft above av. terrain, 91-ft. above ground, 9500-ft. above sea level.

Latitude 38° 44' 43"
Longitude 104° 51' 40"

FCC Digital File Number: BPCDT-19991029AIC. Granted: September 27, 2002.

Note: Latitude and longitude coordinates shown are based on the North American Datum of 1927 (NAD 27) as currently required by the Mass Media Bureau of the FCC.

Satellite Earth Station: Prodelin, 12-meter; RCA, Microdyne receivers.

Ownership: Pilot Group LP (Group Owner).

Began Operation: January 22, 1985. Sale to present owner by Raycom Media Inc. approved by FCC June 13, 2006. Sale to Raycom Media Inc. from KXRM Partnership approved by FCC February 15, 2000.

Represented (sales): TeleRep Inc.

Represented (legal): Paul, Hastings, Janofsky & Walker LLP.

Personnel:

Steve Dant, Vice President & General Manager.

Donna D'Amico, General & Local Sales Manager.

Gene Schneider, National Sales Manager.

Shane Crigger, News Director.

Mike Dunlap, Chief Engineer.

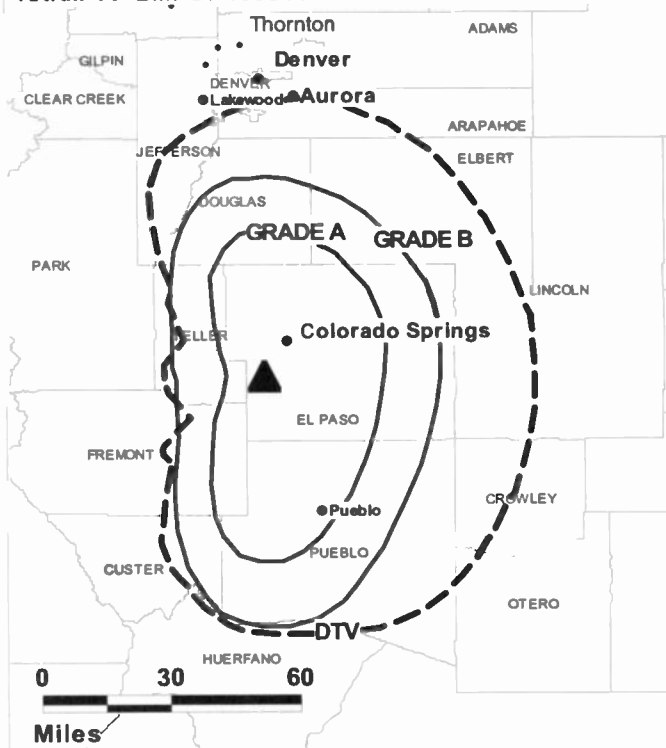
Patty Clements, Program Director.

Kepper, Tupper & Company

We brokered the sale of KXRM-TV

112 High Ridge Avenue, Ridgefield, CT (203)431-3366

KXRM-TV BMPCT-19981109KG GRANTED: 2/18/2000



© 2007 Warren Communications News

Susan Corbin, Promotion Manager.

Trip Uhalt, Production Manager.

Svenka Carlock, Traffic Manager.

Highest 30 Sec. Rate: \$650.

City of License: Colorado Springs. **Station DMA:** Colorado Springs-Pueblo, CO.

Rank: 94.

Circulation © 2006 Nielsen. Coverage based on Nielsen study.

| GrandTotal | Cable TV Households | Non-cable TV Households | Total TV Households |
|-----------------------------------|---------------------|-------------------------|---------------------|
| Estimated Station Totals * | 156,800 | 141,140 | 297,940 |
| Average Weekly Circulation (2006) | 81,854 | 68,622 | 150,476 |
| Average Daily Circulation (2006) | | | 55,511 |
| Station DMA Total | Cable TV Households | Non-cable TV Households | Total TV Households |
| Estimated Station Totals * | 156,800 | 137,950 | 294,750 |
| Average Weekly Circulation (2006) | 81,854 | 68,427 | 150,281 |
| Average Daily Circulation (2006) | | | 55,479 |
| Other DMA Total | Cable TV Households | Non-cable TV Households | Total TV Households |
| Estimated Station Totals * | 0 | 3,190 | 3,190 |
| Average Weekly Circulation (2006) | 0 | 195 | 195 |
| Average Daily Circulation (2006) | | | 32 |

*Estimated station totals are sums of the Nielsen TV and Cable TV household estimates for each county in which the station registers viewing of more than 5% as per the Nielsen Survey Methods.

KCEC
Ch. 50

Network Service: UNV.

Licensee: Entravision Holdings LLC, 11900 Olympic Blvd., Suite 590, Los Angeles, CA 90064.

Studio: 777 Grant, 5th Floor, Denver, CO 80203.

Mailing Address: 777 Grant St., 5th Floor, Denver, CO 80203.

Phone: 303-832-0050. **Fax:** 303-832-3410.

E-mail: noticiascolorado@univision.net

Technical Facilities: Channel No. 50 (686-692 MHz). Authorized power: 2510-kw max. visual. Antenna: 758-ft above av. terrain, 128-ft. above ground, 7375-ft. above sea level.

Latitude 39° 43' 58"
Longitude 105° 14' 08"

Digital Facilities: Channel No. 51 (692-698 MHz). Power: 900-kw max. visual, aural. Antenna: 763-ft above av. terrain, 128-ft. above ground, 7378-ft. above sea level.

Latitude 39° 43' 58"
Longitude 105° 14' 08"

FCC Digital File Number: BPCDT-19991029ACN. Granted: February 10, 2004.

Note: Latitude and longitude coordinates shown are based on the North American Datum of 1927 (NAD 27) as currently required by the Mass Media Bureau of the FCC.

Satellite Earth Station: Transmitter Varian; Miralite, 5-meter C-band.

Ownership: Entravision Communications Corp. (Group Owner).

Began Operation: October 18, 1990.

Represented (legal): Thompson, Hine & Flory LLP.

Represented (engineering): Silliman & Silliman.

Personnel:

Maria Carrera, General Manager.

Sam Fuller, General Sales Manager.

Gail Shaw, Local Sales Manager.

Chris Mathews, National Sales Manager.

Rodolfo Cardenas, News Director.

Azael Villanueva, Chief Engineer.

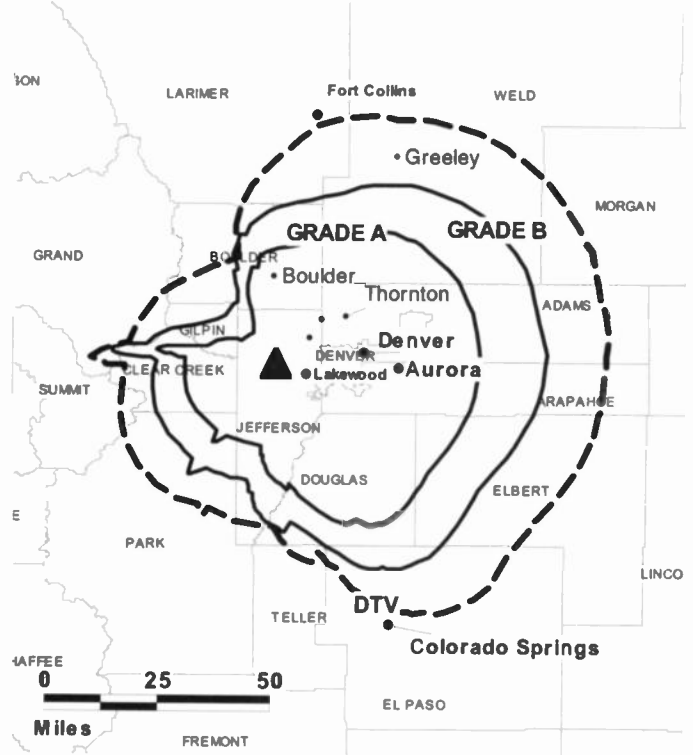
Mary Klein, Business Manager.

Erma Atencia, Program Director & Traffic Manager.

Luis Canela, Promotion Director.

Jaime Moreno, Research Director.

KCEC BPCT-20010116AHO GRANTED: 4/2/2002



© 2007 Warren Communications News

Highest 30 Sec. Rate: \$250.

City of License: Denver. **Station DMA:** Denver, CO. **Rank:** 18.

Circulation © 2006 Nielsen. Coverage based on Nielsen study.

| GrandTotal | Cable TV Households | Non-cable TV Households | Total TV Households |
|-----------------------------------|---------------------|-------------------------|---------------------|
| Estimated Station Totals * | 272,950 | 216,350 | 489,300 |
| Average Weekly Circulation (2006) | 20,401 | 20,488 | 40,889 |
| Average Daily Circulation (2006) | | | 28,010 |
| Station DMA Total | Cable TV Households | Non-cable TV Households | Total TV Households |
| Estimated Station Totals * | 272,950 | 216,350 | 489,300 |
| Average Weekly Circulation (2006) | 20,401 | 20,488 | 40,889 |
| Average Daily Circulation (2006) | | | 28,010 |

*Estimated station totals are sums of the Nielsen TV and Cable TV household estimates for each county in which the station registers viewing of more than 5% as per the Nielsen Survey Methods.

KCEC-DT
Ch. 51

Network Service: UNV.

Grantee: Entravision Holdings LLC, 11900 Olympic Blvd., Suite 590, Los Angeles, CA 90064.

Studio: 777 Grant St., 5th Floor, Denver, CO 80203.

Mailing Address: 777 Grant St., 5th Floor, Denver, CO 80203.

Phone: 303-832-0050. **Fax:** 303-832-3410.

E-mail: noticiascolorado@univision.net

Technical Facilities: Channel No. 51 (692-698 MHz). Authorized power: 900-kw max. visual, aural. Antenna: 763-ft above av. terrain, 128-ft. above ground, 7378-ft. above sea level.

| | | | |
|-----------|------|-----|-----|
| Latitude | 39° | 43' | 58" |
| Longitude | 105° | 14' | 08" |

Note: Latitude and longitude coordinates shown are based on the North American Datum of 1927 (NAD 27) as currently required by the Mass Media Bureau of the FCC.

Ownership: Entravision Communications Corp. (Group Owner).

Began Operation: Station operating under Special Temporary Authority at 10-kw max. visual; no on-air date

Personnel:

Maria Carrera, General Manager.

Sam Fuller, General Sales Manager.

Gail Shaw, Local Sales Manager.

Chris Mathews, National Sales Manager.

Rudolfo Cardenas, News Director.

Azael Villanueva, Chief Engineer.

Mary Klein, Business Manager.

Erma Atencia, Program Director & Traffic Manager.

KCEC-DT BPCDT-19991029ACN GRANTED: 2/10/2004



© 2007 Warren Communications News

Luis Canela, Promotion Director.

Jaime Moreno, Research Director.

City of License: Denver. **Station DMA:** Denver, CO. **Rank:** 18.

Nielsen Data: Not available.

KCNC-DT
Ch. 35

Network Service: CBS.

Grantee: CBS Television Stations Inc., 2000 K St. NW, Suite 725, Washington, DC 20006.

Studio: 1044 Lincoln St., Denver, CO 80203.

Mailing Address: 1044 Lincoln St., Denver, CO 80203.

Phone: 303-861-4444. **Fax:** 303-830-6380.

E-mail: kcncnews@cbs.com

Web Site: <http://www.news4colorado.com>

Technical Facilities: Channel No. 35 (596-602 MHz). Authorized power: 1000-kw max. visual. Antenna: 1224-ft above av. terrain, 699-ft. above ground, 7818-ft. above sea level.

| | | | |
|-----------|------|-----|-----|
| Latitude | 39° | 43' | 51" |
| Longitude | 105° | 13' | 54" |

Transmitter: Cedar Lake Rd., Golden.

Note: Latitude and longitude coordinates shown are based on the North American Datum of 1927 (NAD 27) as currently required by the Mass Media Bureau of the FCC.

Ownership: CBS Corp. (Group Owner).

Began Operation: October 30, 2001. High Definition.

Represented (legal): Leventhal, Senter & Lerman PLLC.

Personnel:

Walt DeHaven, Vice President & General Manager.

Angela Kucharski, Vice President, News & Station Manager.

Roxanne Marati, Marketing Director.

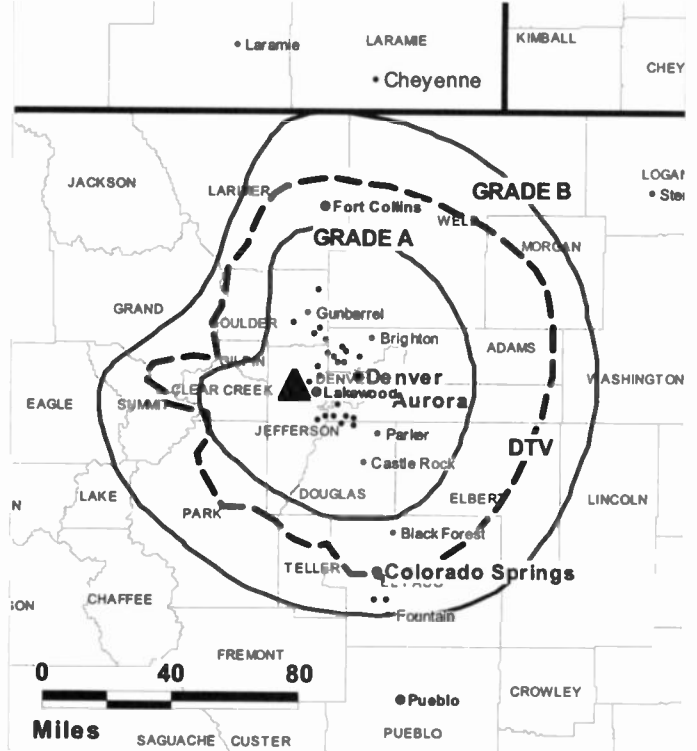
Kevin Dorsey, Director, Sales.

Debra Cedecce, National Sales Manager.

Tim Wieland, News Director.

Elaine Torres, Public Affairs Director.

KCNC-DT BMPCDT-20000501ADD GRANTED: 10/24/2003



© 2007 Warren Communications News

David Layne, Chief Engineer.

Kathy Pineda, Controller.

Wendy Holmes, Program Director.

City of License: Denver. **Station DMA:** Denver, CO. **Rank:** 18.

Nielsen Data: Not available.

KCNC-TV

Ch. 4

Network Service: CBS.

Licensee: CBS Television Stations Inc., 2000 K St. NW, Suite 725, Washington, DC 20006.

Studio: 1044 Lincoln St., Denver, CO 80203.

Mailing Address: 1044 Lincoln St., Denver, CO 80203.

Phone: 303-861-4444. **Fax:** 303-830-6537.

E-mail: kcnnews@cbs.com

Web Site: http://www.news4colorado.com

Technical Facilities: Channel No. 4 (66-72 MHz). Authorized power: 100-kw visual, 15.1-kw aural. Antenna: 1224-ft above av. terrain, 699-ft. above ground, 7818-ft. above sea level.

Latitude 39° 43' 51"
Longitude 105° 13' 54"

Holds CP for change to 1224-ft above av. terrain, 699-ft. above ground, 7818-ft. above sea level; lat. 39° 43' 51", long. 105° 13' 54", BPCT-20020909AAT.

Digital Facilities: Channel No. 35 (596-602 MHz). Power: 1000-kw max. visual. Antenna: 1224-ft above av. terrain, 699-ft. above ground, 7818-ft. above sea level.

Latitude 39° 43' 51"
Longitude 105° 13' 54"

FCC Digital File Number: BMPCDT-20000501ADD. Granted: October 24, 2003.

Note: Latitude and longitude coordinates shown are based on the North American Datum of 1927 (NAD 27) as currently required by the Mass Media Bureau of the FCC.

Multichannel TV Sound: Stereo and separate audio program.

Satellite Earth Stations: Transmitter Harris; Scientific-Atlanta, 10-meter C-band; RCA, 3-meter Ku-band; Harris, 3-meter Ku-band; Andrew, 4.2-meter Ku-band; Standard Communications, Scientific-Atlanta receivers.

News Services: AP, PR Newswire, Conus, CNN Newsource.

Ownership: CBS Corp. (Group Owner).

Began Operation: December 24, 1953. Sale to present owner by CBS Inc. approved by FCC May 3, 2000. Sale to CBS Inc. by National Broadcasting Co. approved by FCC August 16, 1995 (Television Digest, Vol. 34:48; 35:34). Sale to General Electric Broadcasting by Metropolitan Television Co. approved by FCC June 5, 1968 (Television Digest, Vol. 8:24). Previous ownership lineup resulted when on November 12, 1964 FCC approved sale back to Metropolitan TV Co. of the 52.5% of stock held by Bob Hope and Associates.

Represented (sales): CBS Television Stations National Sales.

Represented (legal): Leventhal, Senter & Lerman PLLC.

Personnel:

Walt DeHaven, Vice President & General Manager.

Angela Kucharski, Vice President, News & Station Manager.

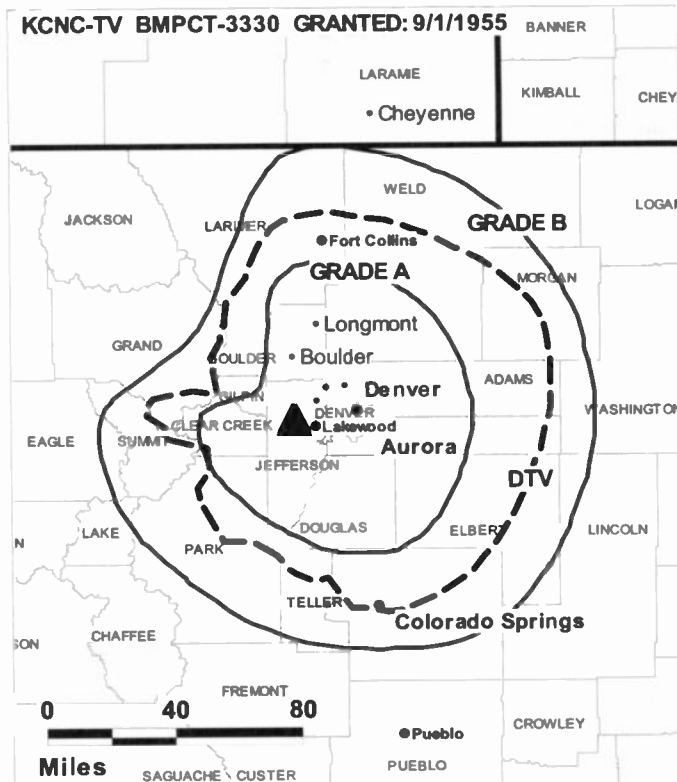
Kevin Dorsey, Director, Sales.

Debra Cedecce, National Sales Manager.

Tim Wieland, News Director.

Roxanne Marati, Marketing Director.

David Layne, Chief Engineer.



© 2007 Warren Communications News

Elaine Torres, Public Affairs Director.

Kathy Pineda, Controller.

Wendy Holmes, Program Director.

Rates: On request.

City of License: Denver. **Station DMA:** Denver, CO. **Rank:** 18.

Circulation © 2006 Nielsen. Coverage based on Nielsen study.

| GrandTotal | Cable TV Households | Non-cable TV Households | Total TV Households |
|-----------------------------------|---------------------|-------------------------|---------------------|
| Estimated Station Totals * | 860,580 | 605,650 | 1,466,230 |
| Average Weekly Circulation (2006) | 528,464 | 319,695 | 848,159 |
| Average Daily Circulation (2006) | | | 395,278 |
| Station OMA Total | Cable TV Households | Non-cable TV Households | Total TV Households |
| Estimated Station Totals * | 779,110 | 504,360 | 1,283,470 |
| Average Weekly Circulation (2006) | 516,225 | 310,630 | 826,855 |
| Average Daily Circulation (2006) | | | 389,010 |
| Other OMA Total | Cable TV Households | Non-cable TV Households | Total TV Households |
| Estimated Station Totals * | 81,470 | 101,290 | 182,760 |
| Average Weekly Circulation (2006) | 12,239 | 9,065 | 21,304 |
| Average Daily Circulation (2006) | | | 6,268 |

*Estimated station totals are sums of the Nielsen TV and Cable TV household estimates for each county in which the station registers viewing of more than 5% as per the Nielsen Survey Methods.

KDVR

Ch. 31

(Operates satellite KFCT, Fort Collins)

Network Service: FOX.

Licensee: Fox Television Stations Inc., 5151 Wisconsin Ave. NW, Washington, DC 20016.

Studio: 100 E. Speer, Denver, CO 80208.

Mailing Address: 100 E. Speer, Denver, CO 80208.

Phone: 303-566-7600; 303-595-3131. **Fax:** 303-566-7631.

E-mail: fox31news@fox31.com

Web Site: http://www.fox31.com

Technical Facilities: Channel No. 31 (572-578 MHz). Authorized power: 5000-kw max. visual, 500-kw aural. Antenna: 1038-ft above av. terrain, 375-ft. above ground, 7730-ft. above sea level.

Latitude 39° 43' 45"
Longitude 105° 14' 12"

Transmitter: Lookout Mountain, near Golden.

Digital Facilities: Channel No. 32 (578-584 MHz). Power: 223.3-kw max. visual. Antenna: 971-ft above av. terrain, 266-ft. above ground, 7621-ft. above sea level.

Latitude 39° 43' 45"
Longitude 105° 14' 12"

FCC Digital File Number: BPCDT-19991101AIT. Granted: June 07, 2004.

Note: Latitude and longitude coordinates shown are based on the North American Datum of 1927 (NAD 27) as currently required by the Mass Media Bureau of the FCC.

Satellite Earth Station: Transmitter Townsend; Scientific-Atlanta, 7-meter C-band; Scientific-Atlanta receivers.

Ownership: Fox Television Holdings Inc. (Group Owner).

Began Operation: August 10, 1983.

Represented (sales): Seitel Inc.

Represented (engineering): Andrew & Associates Inc.

Personnel:

Bill Schneider, Vice President & General Manager.

Skip Erickson, Vice President, Operations & Engineering.

Ray Dowdle, Vice President, Sales.

Brian Hannah, Vice President, Finance & Administration.

Bill Dallman, Vice President, News.

Sheryl Personett, Local Sales Manager.

Catherine Andrey, National Sales Manager.

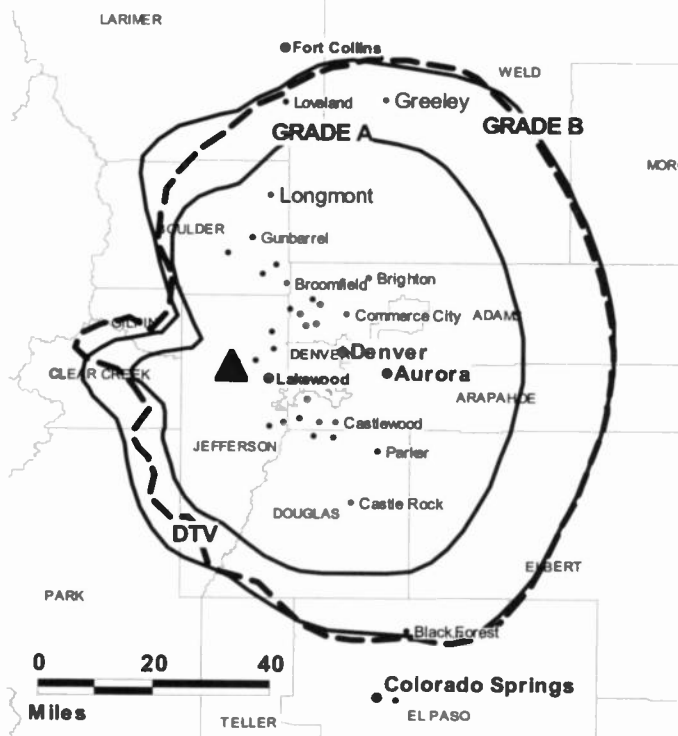
Kevin Scofield, News Operations Manager.

Rick Wheeler, Chief Engineer.

John Hirsch, Program Manager.

Clyde Becker, Creative Services Director.

KDVR BMPCT-19830307KG GRANTED: 3/29/1983



© 2007 Warren Communications News

Patti Brady, Traffic Manager.

Rates: On request.

City of License: Denver. **Station DMA:** Denver, CO. **Rank:** 18.

Circulation © 2006 Nielsen. Coverage based on Nielsen study.

| GrandTotal | Cable TV Households | Non-cable TV Households | Total TV Households |
|-----------------------------------|---------------------|-------------------------|---------------------|
| Estimated Station Totals * | 774,100 | 553,360 | 1,327,460 |
| Average Weekly Circulation (2006) | 338,854 | 221,554 | 560,408 |
| Average Daily Circulation (2006) | | | 198,424 |
| Station OMA Total | Cable TV Households | Non-cable TV Households | Total TV Households |
| Estimated Station Totals * | 771,010 | 502,480 | 1,273,490 |
| Average Weekly Circulation (2006) | 338,516 | 217,605 | 556,121 |
| Average Daily Circulation (2006) | | | 197,697 |
| Other OMA Total | Cable TV Households | Non-cable TV Households | Total TV Households |
| Estimated Station Totals * | 3,090 | 50,880 | 53,970 |
| Average Weekly Circulation (2006) | 338 | 3,949 | 4,287 |
| Average Daily Circulation (2006) | | | 727 |

*Estimated station totals are sums of the Nielsen TV and Cable TV household estimates for each county in which the station registers viewing of more than 5% as per the Nielsen Survey Methods.

KDVR-DT
Ch. 32

Network Service: FDX.

Licensee: Fox Television Stations Inc., 5151 Wisconsin Ave. NW, Washington, DC 20016.

Studio: 100 E. Speer, Denver, CD 80208.

Mailing Address: 100 E. Speer, Denver, CD 80208.

Phone: 303-566-7600; 303-595-3131. **Fax:** 303-566-7631.

E-mail: fox31news@fox31.com

Web Site: http://www.fox31.com

Technical Facilities: Channel No. 32 (578-584 MHz). Authorized power: 223.3-kw max. visual. Antenna: 971-ft above av. terrain, 266-ft. above ground, 7621-ft. above sea level.

| | | | |
|-----------|------|-----|-----|
| Latitude | 39° | 43' | 45" |
| Longitude | 105° | 14' | 12" |

Holds CP for change to 1000-kw max. visual; BPCDT-19991101AIT.

Transmitter: 21214 Cedar Lake Rd., Golden.

Note: Latitude and longitude coordinates shown are based on the North American Datum of 1927 (NAD 27) as currently required by the Mass Media Bureau of the FCC.

Ownership: Fox Television Holdings Inc. (Group Owner).

Began Operation: November 1, 1999. Standard Definition.

Personnel:

Bill Schneider, Vice President & General Manager.

Skip Erickson, Vice President, Operations & Engineering.

Ray Dowdle, Vice President, Sales.

Brian Hannah, Vice President, Finance & Administration.

Bill Dallman, Vice President, News.

Sheryl Personett, Local Sales Manager.

Catherine Andrey, National Sales Manager.

Kevin Scofield, News Operations Manager.

KDVR-DT BPCDT-19991101AIT GRANTED: 6/7/2004



© 2007 Warren Communications News

Rick Wheeler, Chief Engineer.

John Hirsch, Program Manager.

Clyde Becker, Creative Services Director.

Patti Brady, Traffic Manager.

Rates: Dn request.

City of License: Denver. **Station DMA:** Denver, CD. **Rank:** 18.

Nielsen Data: Not available.

KMGH-DT

Ch. 17

Network Service: ABC.

Grantee: McGraw-Hill Broadcasting Co. Inc., 123 Speer Blvd., Denver, CO 80203.

Studio: 123 E. Speer Blvd., Denver, CO 80203.

Mailing Address: 123 E. Speer Blvd., Denver, CO 80203.

Phone: 303-832-7777; 303-832-0119. **Fax:** 303-832-0104.

E-mail: newstips@thedenverchannel.com

Web Site: http://www.thedenverchannel.com

Technical Facilities: Channel No. 17 (488-494 MHz). Authorized power: 1000-kw max. visual. Antenna: 968-ft above av. terrain, 440-ft. above ground, 7559-ft. above sea level.

| | | | |
|-----------|------|-----|--------|
| Latitude | 39° | 43' | 50.60" |
| Longitude | 105° | 13' | 53.60" |

Transmitter: Lookout Mountain, 1.4-mi. SW of Golden.

Note: Latitude and longitude coordinates shown are based on the North American Datum of 1927 (NAD 27) as currently required by the Mass Media Bureau of the FCC.

Ownership: McGraw-Hill Broadcasting Co. Inc. (Group Owner).

Began Operation: April 15, 2001. Standard Definition.

Personnel:

Darrell Brown, General Manager.

John Curry, General Sales Manager.

Missy Evenson, Local Sales Manager.

Byron Grandy, News Director.

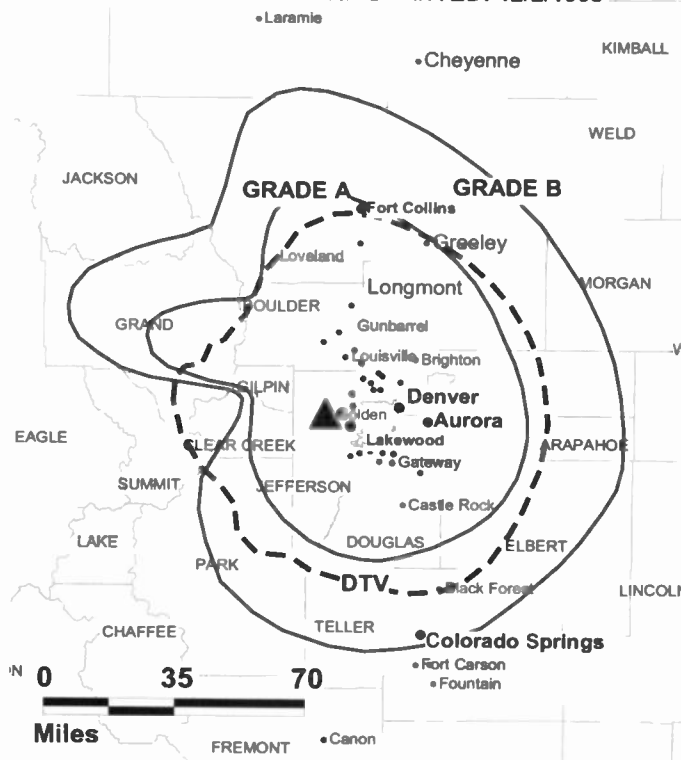
Thomas Rick Craddock, Engineering Director.

Lori Miller, Business Manager.

Carrie Scott, Program Director.

Linda Bayley, Promotion Director.

KMGH-DT BPCDT-980731KI GRANTED: 12/2/1998



Jay Maloney, Creative Services Director.

Jon Badeaux, Traffic Manager.

Rates: On request.

City of License: Denver. **Station DMA:** Denver, CO. **Rank:** 18.

Nielsen Data: Not available.

KMGH-TV

Ch. 7

Network Service: ABC.

Licensee: McGraw-Hill Broadcasting Co. Inc., 123 Speer Blvd., Denver, CO 80203.

Studio: 123 Speer Blvd., Denver, CO 80203.

Mailing Address: 123 Speer Blvd., Denver, CO 80203.

Phone: 303-832-7777; 303-832-0119. **Fax:** 303-832-0104.

E-mail: newstips@thedenverchannel.com

Web Site: http://www.thedenverchannel.com

Technical Facilities: Channel No. 7 (174-180 MHz). Authorized power: 316-kw visual, 50-kw aural. Antenna: 1017-ft above av. terrain, 249-ft. above ground, 7664-ft. above sea level.

Latitude 39° 43' 46"
Longitude 105° 14' 12"

Holds CP for change to 1175-ft above av. terrain, 646-ft. above ground, 7766-ft. above sea level; lat. 39° 43' 50.60", long. 105° 13' 53.60", BPCT-20020801ABC.

Digital Facilities: Channel No. 17 (488-494 MHz). Power: 1000-kw max. visual. Antenna: 968-ft above av. terrain, 440-ft. above ground, 7559-ft. above sea level.

Latitude 39° 43' 50.60"
Longitude 105° 13' 53.60"

Note: Latitude and longitude coordinates shown are based on the North American Datum of 1927 (NAD 27) as currently required by the Mass Media Bureau of the FCC.

Multichannel TV Sound: Stereo only.

Satellite Earth Stations: Transmitter Harris; Vertex, 6.1-meter Ku-band; Scientific-Atlanta, 7-meter C-band; Microdyne, 7-meter C-band; Microdyne, 3.7-meter Ku-band; Scientific-Atlanta, 4.6-meter C-band; Sony, Scientific-Atlanta, Microdyne, M/A-Corn, DX Engineering receivers.

SNG Mobile Dish: Vertex, 2.6-meter Ku-band.

News Services: AP, UPI, Newsone, CNN Newsource.

Ownership: McGraw-Hill Broadcasting Co. Inc. (Group Owner).

Began Operation: November 1, 1953. Sale to Time Inc. by Aladdin Radio & TV approved by FCC June 23, 1954 (Television Digest, Vol. 10:11, 15, 25, 26). Sale to present owner by Time-Life Broadcast Inc. approved by FCC March 8, 1972 (Vol. 12:10, 11).

Represented (sales): Harrington, Righter & Parsons Inc.

Represented (legal): Koteen & Naftalin LLP.

Personnel:

Darrell Brown, General Manager.

John Curry, General Sales Manager.

Missy Evenson, Local Sales Manager.

Byron Grandy, News Director.

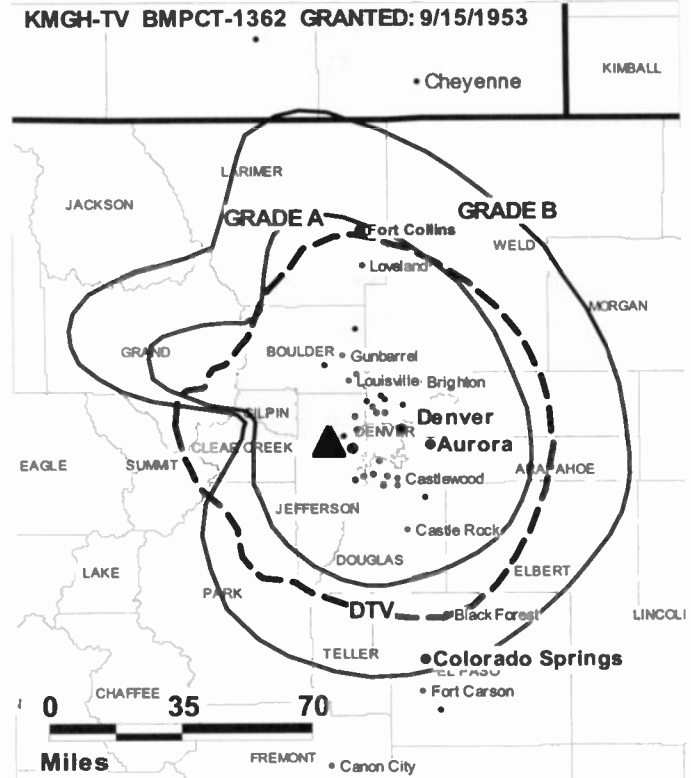
Thomas Rick Craddock, Engineering Director.

Lori Miller, Business Manager.

Carrie Scott, Program Director.

Linda Bayley, Promotion Director.

KMGH-TV BMPCT-1362 GRANTED: 9/15/1953



© 2007 Warren Communications News

Jay Maloney, Creative Services Director.

Jon Badeaux, Traffic Director.

Rates: On request.

City of License: Denver. **Station DMA:** Denver, CO. **Rank:** 18.

Circulation © 2006 Nielsen. Coverage based on Nielsen study.

| GrandTotal | Cable TV Households | Non-cable TV Households | Total TV Households |
|-----------------------------------|---------------------|-------------------------|---------------------|
| Estimated Station Totals * | 837,250 | 587,100 | 1,424,350 |
| Average Weekly Circulation (2006) | 545,804 | 326,920 | 872,724 |
| Average Daily Circulation (2006) | | | 388,623 |
| Station DMA Total | Cable TV Households | Non-cable TV Households | Total TV Households |
| Estimated Station Totals * | 779,050 | 504,360 | 1,283,410 |
| Average Weekly Circulation (2006) | 521,427 | 318,941 | 840,368 |
| Average Daily Circulation (2006) | | | 378,581 |
| Other DMA Total | Cable TV Households | Non-cable TV Households | Total TV Households |
| Estimated Station Totals * | 58,200 | 82,740 | 140,940 |
| Average Weekly Circulation (2006) | 24,377 | 7,979 | 32,356 |
| Average Daily Circulation (2006) | | | 10,042 |

*Estimated station totals are sums of the Nielsen TV and Cable TV household estimates for each county in which the station registers viewing of more than 5% as per the Nielsen Survey Methods.

KPXC-DT
Ch. 43

Network Service: ION.

Grantee: Paxson Denver License Inc., 601 Clearwater Park Rd., West Palm Beach, FL 33401-6233.

Studio: 3001 S. Jamaica Court, Suite 200, Aurora, CO 80014.

Mailing Address: 3001 S. Jamaica Court, Suite 200, Aurora, CO 80014.

Phone: 303-871-1730. **Fax:** 303-871-1745.

E-mail: brianschauer@ionmedia.tv

Web Site: <http://www.ionline.tv>

Technical Facilities: Channel No. 43 (644-650 MHz). Authorized power: 1000-kw max. visual. Antenna: 1168-ft above av. terrain, 86-ft. above ground, 7806-ft. above sea level.

| | | | |
|-----------|------|-----|------|
| Latitude | 39° | 40' | 24" |
| Longitude | 105° | 13' | 003" |

Note: Latitude and longitude coordinates shown are based on the North American Datum of 1927 (NAD 27) as currently required by the Mass Media Bureau of the FCC.

Ownership: ION Media Networks Inc. (Group Owner).

Began Operation: Station operating under Special Temporary Authority at 10-kw max. visual; no on-air date

Personnel:

Mark Cornetta, General Manager & General Sales Manager.

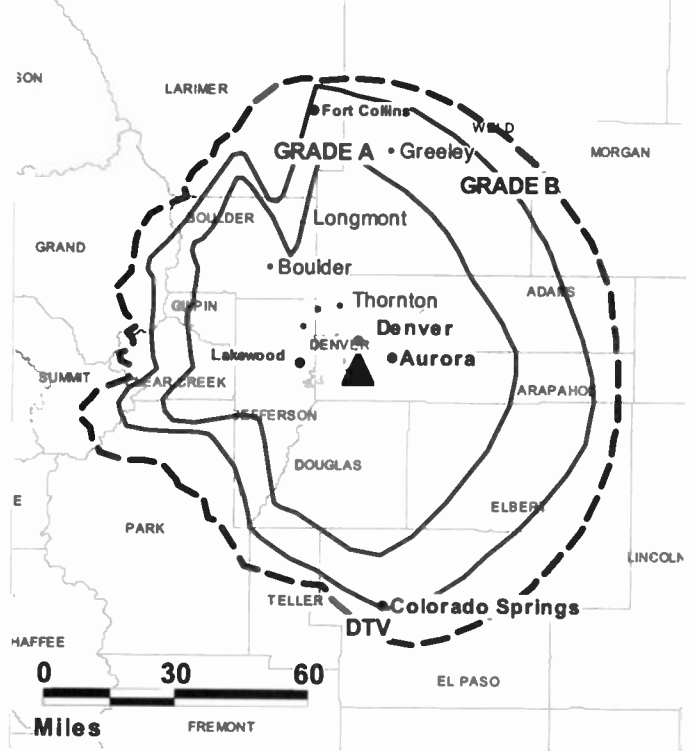
Christy Bradford, Local Sales Manager.

Brian Schauer, Chief Engineer.

Lisa Stapeley, Business Manager.

Jeri Crawley, Traffic Manager.

KPXC-DT BPCDT-19990923AAM GRANTED: 11/29/2004



© 2007 Warren Communications News

City of License: Denver. **Station DMA:** Denver, CO. **Rank:** 18.

Nielsen Data: Not available.

KPXC-TV
Ch. 59

Network Service: ION.

Licensee: Paxson Denver License Inc., 601 Clearwater Park Rd., West Palm Beach, FL 38401-6233.

Studio: 3001 S. Jamaica Court, Suite 200, Aurora, CO 80014-2627.

Mailing Address: 3001 S. Jamaica Court, Suite 200, Aurora, CO 80014-2627.

Phone: 303-871-1730. **Fax:** 303-871-1745.

E-mail: brianschauer@ionmedia.tv

Web Site: http://www.ionline.tv

Technical Facilities: Channel No. 59 (740-746 MHz). Authorized power: 5000-kw visual, 500-kw aural. Antenna: 1168-ft above av. terrain, 85-ft. above ground, 7803-ft. above sea level.

Latitude 39° 40' 24"
Longitude 105° 13' 03"

Transmitter: Mount Morrison, 1.3-mi. E of Idledale.

Digital Facilities: Channel No. 43 (644-650 MHz). Power: 1000-kw max. visual. Antenna: 1168-ft above av. terrain, 86-ft. above ground, 7806-ft. above sea level.

Latitude 39° 40' 24"
Longitude 105° 13' 003"

FCC Digital File Number: BPCDT-19990923AAM. Granted: November 29, 2004.

Note: Latitude and longitude coordinates shown are based on the North American Datum of 1927 (NAD 27) as currently required by the Mass Media Bureau of the FCC.

Multichannel TV Sound: Planned.

Satellite Earth Station: Transmitter TTC; Echosphere, 5-meter KC-band.

SNG Mobile Dish: Centro, 2-meter Ku-band.

Ownership: ION Media Networks Inc. (Group Owner).

Began Operation: September 2, 1987. Sale to the Christian Network Inc. approved by FCC July 14, 1995. Sale to present owner by the Christian Network approved by FCC June 25, 1996.

Represented (sales): Paxson TV Sales.

Personnel:

Mark Cornetta, General Manager & General Sales Manager.

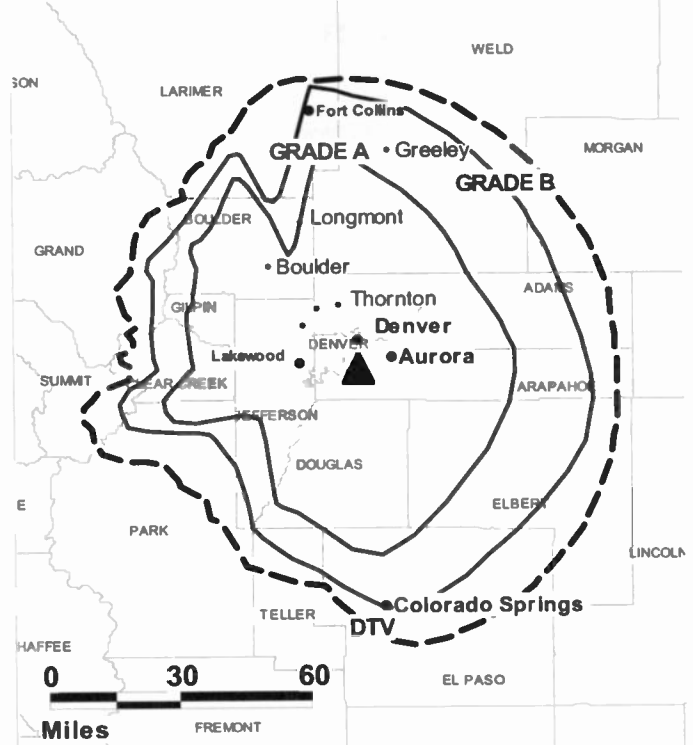
Christy Bradford, Local Sales Manager.

Brian Schauer, Chief Engineer.

Lisa Stapeley, Business Manager.

Jeri Crawley, Traffic Manager.

"KPXC-TV BPCT-19960708KE GRANTED: 2/28/1997"



© 2007 Warren Communications News

Highest 30 Sec. Rate: \$240.

City of License: Denver. **Station DMA:** Denver, CO. **Rank:** 18.

Circulation © 2006 Nielsen. Coverage based on Nielsen study.

| GrandTotal | Cable TV Households | Non-cable TV Households | Total TV Households |
|-----------------------------------|------------------------|----------------------------|------------------------|
| Estimated Station Totals * | 160,600 | 340,570 | 501,170 |
| Average Weekly Circulation (2006) | 11,277 | 19,615 | 30,892 |
| Average Daily Circulation (2006) | | | 6,410 |
| Station DMA Total | Cable TV Households | Non-cable TV Households | Total TV Households |
| Estimated Station Totals * | 160,600 | 340,570 | 501,170 |
| Average Weekly Circulation (2006) | 11,277 | 19,615 | 30,892 |
| Average Daily Circulation (2006) | | | 6,410 |

*Estimated station totals are sums of the Nielsen TV and Cable TV household estimates for each county in which the station registers viewing of more than 5% as per the Nielsen Survey Methods.

KTVD

Ch. 20

(Operates satellite KUPN, Sterling)

Network Service: MNT.

Licensee: Multimedia Holdings Corp., c/o Gannett Co. Inc., 7950 Jones Branch Dr., McLean, VA 22107.

Studio: 11203 E. Peakview Ave., Centennial, CO 80111.

Mailing Address: 11203 E. Peakview Ave., Centennial, CO 80111.

Phone: 303-792-2020. **Fax:** 303-790-4633.

E-mail: mdant@ktvd.com

Web Site: http://www.upn20.tv

Technical Facilities: Channel No. 20 (506-512 MHz). Authorized power: 5000-kw max. visual. Antenna: 1257-ft above av. terrain, 243-ft. above ground, 7926-ft. above sea level.

| | | | |
|-----------|------|-----|-----|
| Latitude | 39° | 40' | 18" |
| Longitude | 105° | 13' | 12" |

Holds CP for change to 1117-ft above av. terrain, 589-ft. above ground, 7706-ft. above sea level; lat. 39° 43' 50.60", long. 105° 13' 53.60", BPCT-20020813ABA.

Digital Facilities: Channel No. 19 (500-506 MHz). Power: 1000-kw max. visual, aural. Antenna: 966-ft above av. terrain, 438-ft. above ground, 7557-ft. above sea level.

| | | | |
|-----------|------|-----|--------|
| Latitude | 39° | 43' | 50.60" |
| Longitude | 105° | 13' | 53.60" |

Note: Latitude and longitude coordinates shown are based on the North American Datum of 1927 (NAD 27) as currently required by the Mass Media Bureau of the FCC.

Satellite Earth Station: Transmitter Harris; Andrew, 7.3-meter KC-band; Andrew receivers.

Ownership: Gannett Co. Inc. (Group Owner).

Began Operation: December 1, 1988. Sale to present owner by Fred Eychaner approved by FCC June 22, 2006. Sale to Fred Eychaner by Twenver Broadcast Inc. approved by FCC May 25, 1994.

Represented (sales): MMT Sales Inc.

Represented (legal): Wiley, Rein & Fielding.

Represented (engineering): Hatfield & Dawson.

Personnel:

Greg Armstrong, Vice President & General Manager.

Cindi Conway, Local Sales Manager.

Sara Gallegos, National Sales Manager.

Mike Dant, Chief Engineer.

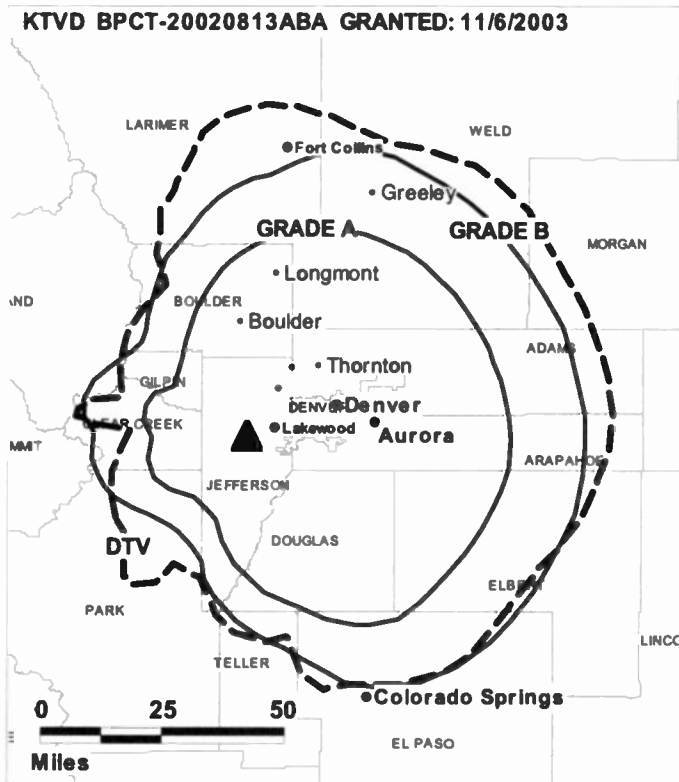
Jessie Laudsch, Business Manager.

Robbi Romero, Program Director.

Hillary Castine, Promotion Manager.

Diana Farrins, Traffic Manager.

KTVD BPCT-20020813ABA GRANTED: 11/6/2003



© 2007 Warren Communications News

Rita McCoy, Community Affairs Director.

Highest 30 Sec. Rate: \$3500.

City of License: Denver. **Station DMA:** Denver, CO. **Rank:** 18.

Circulation © 2006 Nielsen. Coverage based on Nielsen study.

| GrandTotal | Cable | Non-cable | Total |
|-----------------------------------|---------------|---------------|---------------|
| | TV Households | TV Households | TV Households |
| Estimated Station Totals * | 784,380 | 512,330 | 1,296,710 |
| Average Weekly Circulation (2006) | 204,853 | 128,170 | 333,023 |
| Average Daily Circulation (2006) | | | 102,895 |
| Station DMA Total | Cable | Non-cable | Total |
| | TV Households | TV Households | TV Households |
| Estimated Station Totals * | 768,480 | 504,220 | 1,272,700 |
| Average Weekly Circulation (2006) | 201,394 | 127,030 | 328,424 |
| Average Daily Circulation (2006) | | | 101,987 |
| Other DMA Total | Cable | Non-cable | Total |
| | TV Households | TV Households | TV Households |
| Estimated Station Totals * | 15,900 | 8,110 | 24,010 |
| Average Weekly Circulation (2006) | 3,459 | 1,140 | 4,599 |
| Average Daily Circulation (2006) | | | 908 |

*Estimated station totals are sums of the Nielsen TV and Cable TV household estimates for each county in which the station registers viewing of more than 5% as per the Nielsen Survey Methods.

KTVD-DT

Ch. 19

Network Service: MNT.

Grantee: Multimedia Holdings corp., c/o Gannett Co. Inc., 7950 Jones Branch Dr., McLean, VA 22107.

Studio: 11203 E. Peakview Ave., Centennial, CO 80111.

Mailing Address: 11203 E. Peakview Ave., Centennial, CO 80111.

Phone: 303-792-2020. **Fax:** 303-790-4633.

E-mail: mdant@ktvd.com

Web Site: <http://www.upn20.tv>

Technical Facilities: Channel No. 19 (500-506 MHz). Authorized power: 1000-kw max. visual, aural. Antenna: 966-ft above av. terrain, 438-ft. above ground, 7557-ft. above sea level.

| | | | |
|-----------|------|-----|--------|
| Latitude | 39° | 43' | 50.60" |
| Longitude | 105° | 13' | 53.60" |

Transmitter: Lookout Mountain communications site, W of Denver, near Golden.

Note: Latitude and longitude coordinates shown are based on the North American Datum of 1927 (NAD 27) as currently required by the Mass Media Bureau of the FCC.

Ownership: Gannett Co. Inc. (Group Owner).

Began Operation: Station operating under Special Temporary Authority at 64.7-kw max. visual; no on-air date

Represented (legal): Wiley, Rein & Fielding.

Represented (engineering): Lohnes & Culver.

Personnel:

Greg Armstrong, Vice President & General Manager.

Cindy Conway, Local Sales Manager.

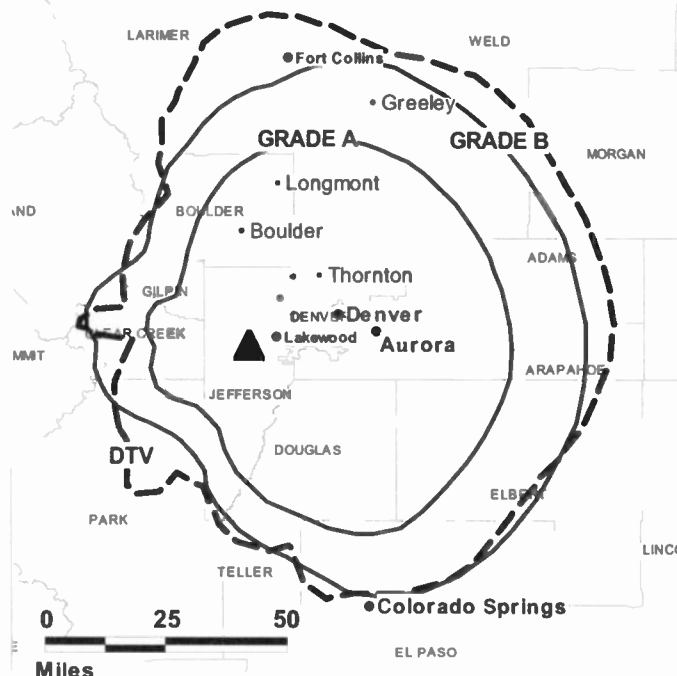
Sara Gallegos, National Sales Manager.

Mike Dant, Chief Engineer.

Jessie Laudsch, Business Manager.

Robbi Romero, Program Director.

KTVD-DT BMPCDT-19981231KE GRANTED: 10/24/2003



© 2007 Warren Communications News

Hillary Castine, Promotion Manager.

Diana Farrins, Traffic Manager.

Rita McCoy, Community Affairs Director.

City of License: Denver. **Station DMA:** Denver, CO. **Rank:** 18.

Nielsen Data: Not available.

KUSA-DT

Ch. 16

Network Service: NBC.

Grantee: Multimedia Holdings Corp., 1101 N. Central Ave., Phoenix, AZ 85004.

Studio: 500 Speer Blvd., Denver, CO 80203.

Mailing Address: 500 Speer Blvd., Denver, CO 80203.

Phone: 303-871-9999. **Fax:** 303-698-4700.

E-mail: mark.cometta@9news.com

Web Site: <http://www.9news.com>

Technical Facilities: Channel No. 16 (482-488 MHz). Authorized power: 1000-kw max. visual, aural. Antenna: 1043-ft above av. terrain, 514-ft. above ground, 7633-ft. above sea level.

| | | | |
|-----------|------|-----|--------|
| Latitude | 39° | 43' | 50.60" |
| Longitude | 105° | 13' | 53.60" |

Note: Latitude and longitude coordinates shown are based on the North American Datum of 1927 (NAD 27) as currently required by the Mass Media Bureau of the FCC.

Ownership: Gannett Co. Inc. (Group Owner).

Began Operation: Station operating under Special Temporary Authority at 10.9-kw max. visual; no on-air date

Represented (sales): Blair Television.

Personnel:

Mark A. Cornetta, President & General Manager.

Steve Carter, Marketing & Promotion Director.

Mercedes Cregar, Traffic Manager.

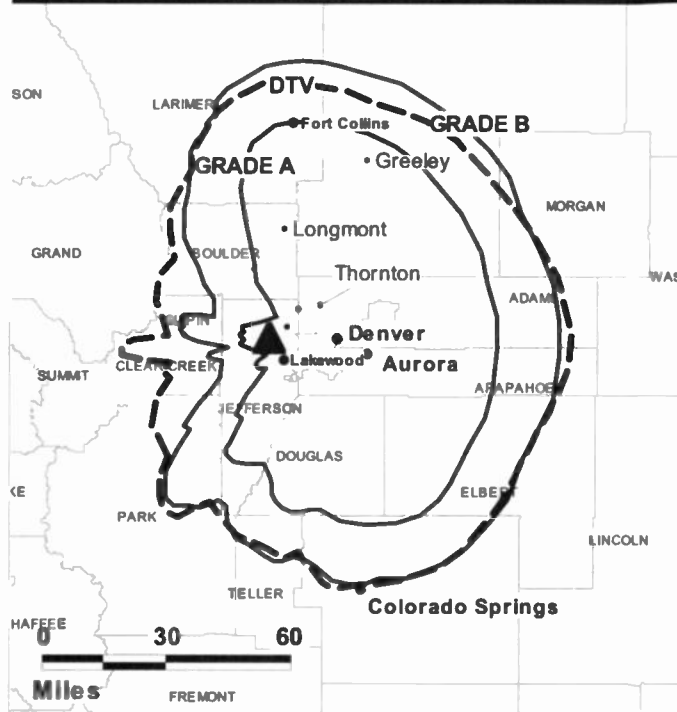
Tim Dietz, Director, Interactive Services.

Patricia Wilson, General Sales Manager.

Tim Ryan, Assistant News Director.

Patti Dennis, News Director.

KUSA-DT BMDPDT-20000501ADN GRANTED: 10/24/2003



© 2007 Warren Communications News

Don Perez, Engineering Director.

Jenny Ruud, Business Manager.

Lynn Valencia, Community Relations Director.

City of License: Denver. **Station DMA:** Denver, CO. **Rank:** 18.

Nielsen Data: Not available.

KUSA-TV
Ch. 9

Network Service: NBC.

Licensee: Multimedia Holdings Corp., 1101 N. Central Ave., Phoenix, AZ 85004.

Studio: 500 Speer Blvd., Denver, CO 80203.

Mailing Address: 500 Speer Blvd., Denver, CO 80203.

Phone: 303-871-9999. **Fax:** 303-698-4700.

E-mail: mark.cometta@9news.com

Web Site: http://www.9news.com

Technical Facilities: Channel No. 9 (186-192 MHz). Authorized power: 316-kw visual, 45.3-kw aural. Antenna: 919-ft above av. terrain, 246-ft. above ground, 7608-ft. above sea level.

Latitude 39° 43' 46"
Longitude 105° 14' 08"

Holds CP for change to 1174-ft above av. terrain, 645-ft. above ground, 7766-ft. above sea level; lat. 39° 43' 50.60", long. 105° 13' 53.60", BPCT-20020813ABP.

Digital Facilities: Channel No. 16 (482-488 MHz). Power: 1000-kw max. visual, aural. Antenna: 1043-ft above av. terrain, 514-ft. above ground, 7633-ft. above sea level.

Latitude 39° 43' 50.60"
Longitude 105° 13' 53.60"

Note: Latitude and longitude coordinates shown are based on the North American Datum of 1927 (NAD 27) as currently required by the Mass Media Bureau of the FCC.

Multichannel TV Sound: Stereo and separate audio program.

News Services: NIWS, Gannett News Service, CNN Newsource, AP.

Ownership: Gannett Co. Inc. (Group Owner).

Began Operation: October 12, 1952. Sale to John C. Mullins and Frank Leu by local businessmen headed by W. D. Pyle approved by FCC March 23, 1955; transfer of Leu's 50% to Webb & Knapp approved by FCC March 28, 1956 (Television Digest, Vol. 11:7, 13, 50 & 12:13). Transfer of Webb & Knapp's 50% to John C. Mullins approved by FCC October 1, 1961 (Vol. 17:33). Sale to Combined Communications by Mullins Broadcasting approved by FCC January 26, 1972 (Vol. 11:15, 22; 12:5). Merger of Combined Communications & Gannett approved by FCC June 7, 1979 (Vol. 18:20,38; 19:24).

Represented (sales): Blair Television.

Represented (legal): Reed, Smith, Shaw & McClay.

Personnel:

Mark A. Cornetta, President & General Manager.

Pat Wilson, General Sales Manager.

Tim Ryan, Assistant News Director.

Tim Dietz, Director, Interactive Services.

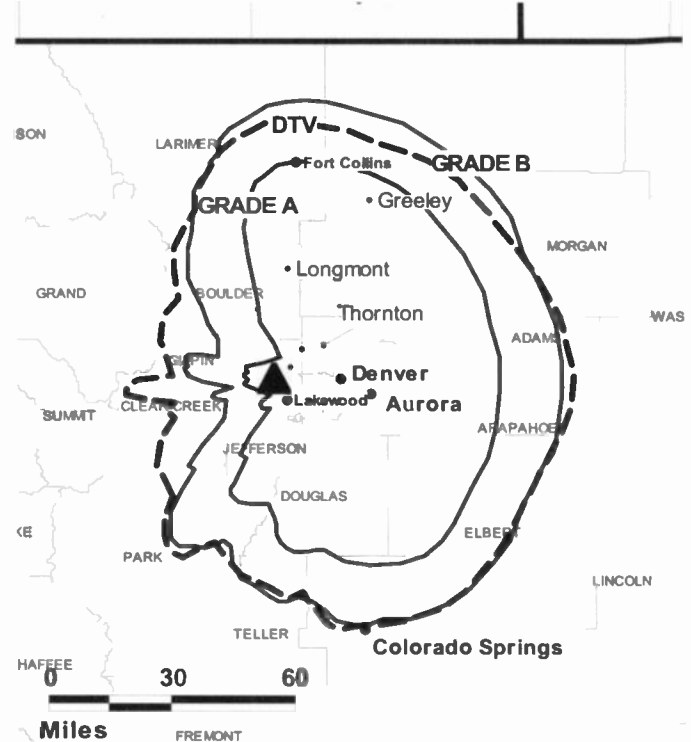
Patti Dennis, News Director.

Steve Carter, Marketing & Promotion Director.

Don Perez, Engineering Director.

Jenny Ruud, Business Manager.

KUSA-TV BPCT-20020813ABP GRANTED: 12/3/2003



© 2007 Warren Communications News

Lynne Valencia, Community Relations Director.

Mercedes Cregar, Traffic Manager.

Rates: On request.

City of License: Denver. **Station DMA:** Denver, CO. **Rank:** 18.

Circulation © 2006 Nielsen. Coverage based on Nielsen study.

| GrandTotal | Cable TV Households | Non-cable TV Households | Total TV Households |
|-----------------------------------|---------------------|-------------------------|---------------------|
| Estimated Station Totals * | 880,770 | 608,130 | 1,488,900 |
| Average Weekly Circulation (2006) | 596,954 | 354,380 | 951,334 |
| Average Daily Circulation (2006) | | | 523,011 |
| Station DMA Total | Cable TV Households | Non-cable TV Households | Total TV Households |
| Estimated Station Totals * | 775,280 | 504,360 | 1,279,640 |
| Average Weekly Circulation (2006) | 562,364 | 341,086 | 903,450 |
| Average Daily Circulation (2006) | | | 503,477 |
| Other DMA Total | Cable TV Households | Non-cable TV Households | Total TV Households |
| Estimated Station Totals * | 105,490 | 103,770 | 209,260 |
| Average Weekly Circulation (2006) | 34,590 | 13,294 | 47,884 |
| Average Daily Circulation (2006) | | | 19,534 |

* Estimated station totals are sums of the Nielsen TV and Cable TV household estimates for each county in which the station registers viewing of more than 5% as per the Nielsen Survey Methods.

KWGN-DT

Ch. 34

Network Service: CW.

Grantee: KWGN Inc., 6160 S. Wabash Way, Englewood, CO 80111.

Studio: 6160 S. Wabash Way, Greenwood Village, CO 80111.

Mailing Address: 6160 S. Wabash Way, Greenwood Village, CO 80111.

Phone: 303-740-2222; 303-740-2847. **Fax:** 303-740-2847.

E-mail: wb2news@tribune.com

Web Site: http://www.wb2.com

Technical Facilities: Channel No. 34 (590-596 MHz). Authorized power: 1000-kw max. visual. Antenna: 1043-ft above av. terrain, 414-ft. above ground.

| | | | |
|-----------|------|-----|-----|
| Latitude | 39° | 43' | 58" |
| Longitude | 105° | 14' | 08" |

Note: Latitude and longitude coordinates shown are based on the North American Datum of 1927 (NAD 27) as currently required by the Mass Media Bureau of the FCC.

Ownership: Tribune Broadcasting Co. (Group Owner).

Began Operation: November 1, 2003. Station operating under Special Temporary Authority at 450-kw max. visual.

Represented (sales): TeleRep Inc.

Personnel:

Jim Zerwekh, Vice President & General Manager.

Don Rooney, Director, Operations & Engineering.

Matt Mansi, General Sales Manager.

Sandra Ross, Local Sales Manager.

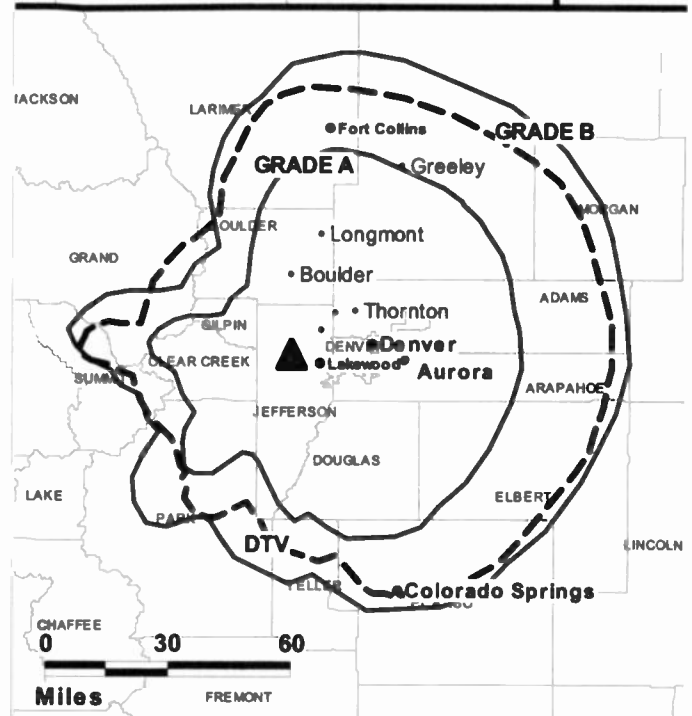
Tom Sides, News Director.

Les Jensen, Chief Engineer.

Dennis O'Brien, Controller.

Robert Venusti, Creative Services Director.

KWGN-DT BPCDT-19991029AHP GRANTED: 1/16/2001



© 2007 Warren Communications News

Donna LaBoy, Traffic Manager.

Beverly Martinez, Public Affairs Director.

City of License: Denver. **Station DMA:** Denver, CO. **Rank:** 18.

Nielsen Data: Not available.

KWGN-TV

Ch. 2

Network Service: CW.

Licensee: KWGN Inc., Denver Tech Center, 6160 S. Wabash Way, Englewood, CO 80111.

Studio: 6160 S. Wabash Way, Greenwood Village, CO 80111.

Mailing Address: 6160 S. Wabash Way, Greenwood Village, CO 80111.

Phone: 303-740-2222. **Fax:** 303-740-2847.

E-mail: wb2news@tribune.com

Web Site: http://www.wb2.com

Technical Facilities: Channel No. 2 (54-60 MHz). Authorized power: 100-kw visual, 20-kw aural. Antenna: 1112-ft above av. terrain, 410-ft. above ground, 7690-ft. above sea level.

Latitude 39° 43' 58"
Longitude 105° 14' 08"

Transmitter: Buffalo Bill Hwy., Lookout Mountain.

Digital Facilities: Channel No. 34 (590-596 MHz). Power: 1000-kw max. visual. Antenna: 1043-ft above av. terrain, 414-ft. above ground.

Latitude 39° 43' 58"
Longitude 105° 14' 08"

FCC Digital File Number: BPCDT-19991029AHP. Granted: January 16, 2001.

Note: Latitude and longitude coordinates shown are based on the North American Datum of 1927 (NAD 27) as currently required by the Mass Media Bureau of the FCC.

Satellite Earth Stations: Transmitter Larcán; M/A-Corn, 2.4-meter Ku-band; Scientific-Atlanta, 4.5-meter Ku-band; EASI, 4.7-meter KC-band; Standard Communications, Scientific-Atlanta, M/A-Corn receivers.

News Services: UPI, PR Newswire, National Weather Service, INN, CNN Newsource, AP.

Ownership: Tribune Broadcasting Co. (Group Owner).

Began Operation: July 18, 1952. Started broadcasting as KFEL-TV. Sale to J. Elroy McCaw's Gotham Broadcasting Co. by Eugene P. O'Fallon approved by FCC July 27, 1955; transfer of 50% to Radio Hawaii approved by FCC November 16, 1955 (Television Digest, (Vol. 11:25, 28, 31, 39, 47). Purchase of 50% by Gotham from Radio Hawaii approved by FCC March 27, 1959 (Vol. 15:33). Sale to present owner by Channel 2 Corp. formerly Gotham Broadcasting) approved by FCC March 4, 1966 (Vol. 5:36, 6:10).

Represented (sales): TeleRep Inc.

Represented (legal): Sidley Austin LLP.

Represented (engineering): A. D. Ring PA.

Personnel:

Jim Zerwekh, Vice President & General Manager.

Don Rooney, Director, Operations & Engineering.

Matt Mansi, General Sales Manager.

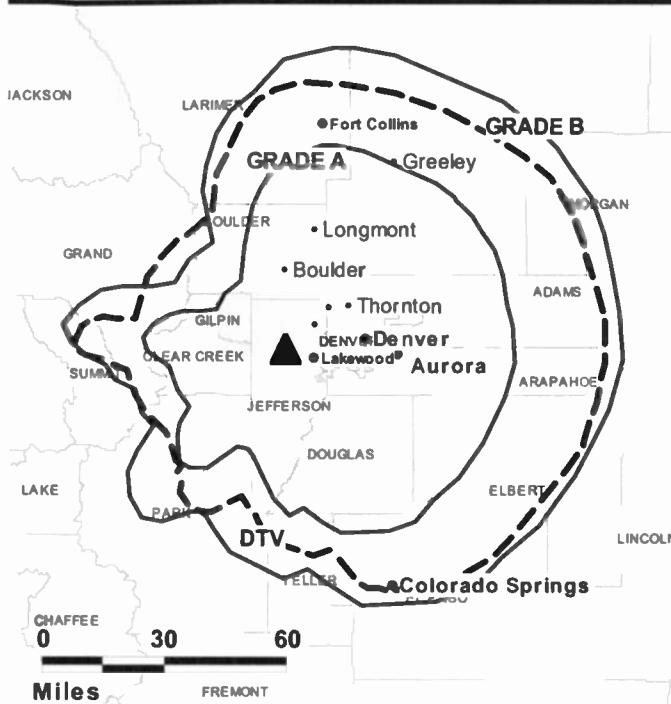
Sandra Ross, Local Sales Manager.

Tom Sides, News Director.

Les Jensen, Chief Engineer.

Dennis O'Brien, Controller.

KWGN-TV BMLCT-20050330ABC GRANTED: 5/10/2005



© 2007 Warren Communications News

Robert Venusti, Creative Services Director.

Donna LaBoy, Traffic Manager.

Beverly Martinez, Public Affairs Director.

Rates: On request.

City of License: Denver. **Station DMA:** Denver, CO. **Rank:** 18.

Circulation © 2006 Nielsen. Coverage based on Nielsen study.

| GrandTotal | Cable TV Households | Non-cable TV Households | Total TV Households |
|-----------------------------------|---------------------|-------------------------|---------------------|
| Estimated Station Totals * | 1,043,680 | 895,010 | 1,938,690 |
| Average Weekly Circulation (2006) | 361,428 | 232,021 | 593,449 |
| Average Daily Circulation (2006) | | | 209,893 |
| Station DMA Total | Cable TV Households | Non-cable TV Households | Total TV Households |
| Estimated Station Totals * | 779,050 | 502,340 | 1,281,390 |
| Average Weekly Circulation (2006) | 304,985 | 193,426 | 498,411 |
| Average Daily Circulation (2006) | | | 185,488 |
| Other DMA Total | Cable TV Households | Non-cable TV Households | Total TV Households |
| Estimated Station Totals * | 264,630 | 392,670 | 657,300 |
| Average Weekly Circulation (2006) | 56,443 | 38,595 | 95,038 |
| Average Daily Circulation (2006) | | | 24,405 |

*Estimated station totals are sums of the Nielsen TV and Cable TV household estimates for each county in which the station registers viewing of more than 5% as per the Nielsen Survey Methods.

KREZ-DT
Ch. 15

Network Service: CBS.

Licensee: LIN of Colorado LLC, c/o LIN Television Corp., 4 Richmond Square, Suite 200, Providence, RI 02906.

Studio: 158 Bodo Dr., Durango, CO 81301.

Mailing Address: 158 Bodo Dr., Durango, CO 81301.

Phone: 970-259-6666. **Fax:** 970-247-8472.

E-mail: fred.woskofs@krqe.com

Web Site: <http://www.krqe.com>

Technical Facilities: Channel No. 15 (476-482 MHz). Authorized power: 46-kw max. visual. Antenna: 297-ft above av. terrain, 76-ft. above ground, 7778-ft. above sea level.

| | | | |
|-----------|------|-----|-----|
| Latitude | 37° | 15' | 46" |
| Longitude | 107° | 53' | 58" |

Note: Latitude and longitude coordinates shown are based on the North American Datum of 1927 (NAD 27) as currently required by the Mass Media Bureau of the FCC.

Ownership: LIN TV Corp. (Group Owner).

Began Operation: Station operating; no on-air date.

Represented (legal): Wilmer Hale.

Personnel:

Chris Bartch, Station Manager.

Arnie Routson, General Sales Manager.

Kim Smith, Local Sales Manager.

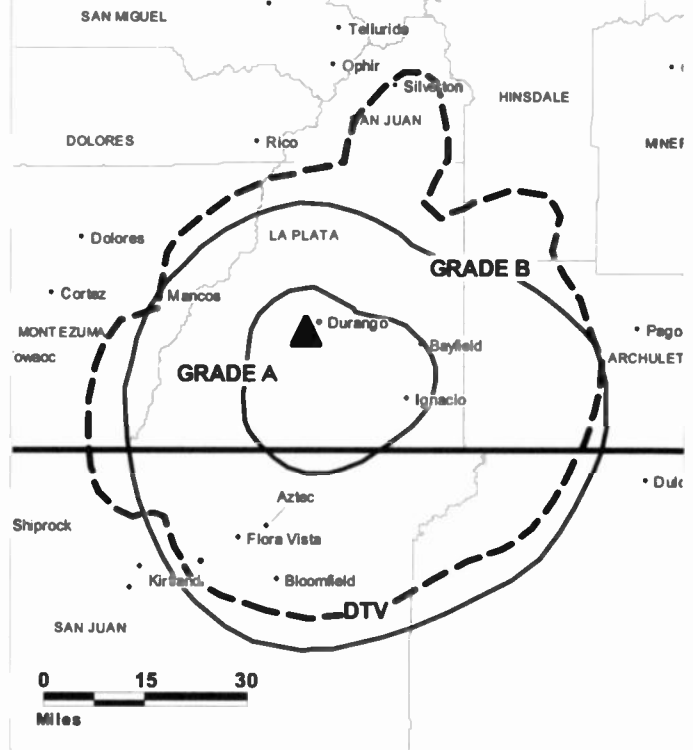
Mary Lou Davis, National Sales Manager.

Michelle Donaldson, News Director.

Frank Lilley, Engineering Director.

Bill Worden, Business Manager.

KREZ-DT B MPCDT-20020913AAI GRANTED: 11/26/2002



© 2007 Warren Communications News

Frank Woskofs, Program & Production Manager.

Parker Harms, Promotion Director.

Pat Gonzales, Traffic Manager.

City of License: Durango. **Station DMA:** Albuquerque-Santa Fe, NM. **Rank:** 45.

Nielsen Data: Not available.

KREZ-TV
Ch. 6
(Satellite of KRQE, Albuquerque)

Network Service: CBS.

Licensee: LIN of Colorado LLC, c/o LIN Television Corp., 4 Richmond Square, Suite 200, Providence, RI 02906.

Studio: 158 Bodo Dr., Durango, CO 81303.

Mailing Address: 158 Bodo Dr., Durango, CO 81301.

Phone: 970-259-6666. **Fax:** 970-247-8472.

E-mail: fred.woskoff@krqe.com

Web Site: http://www.krqe.com

Technical Facilities: Channel No. 6 (82-88 MHz). Authorized power: 6.2-kw visual, 1.36-kw aural. Antenna: 361-ft above av. terrain, 142-ft. above ground, 7844-ft. above sea level.

Latitude 37° 15' 44"
 Longitude 107° 53' 58"

Transmitter: Smelter Mountain, 1-mi. SW of Durango.

Digital Facilities: Channel No. 15 (476-482 MHz). Power: 46-kw max. visual. Antenna: 297-ft above av. terrain, 76-ft. above ground, 7778-ft. above sea level.

Latitude 37° 15' 46"
 Longitude 107° 53' 58"

FCC Digital File Number: BPCDT-19991029AGL. Granted: November 26, 2002.

Note: Latitude and longitude coordinates shown are based on the North American Datum of 1927 (NAD 27) as currently required by the Mass Media Bureau of the FCC.

Satellite Earth Stations: AFC, 3.7-meter Ku-band; AFC, 5-meter C-band; Microdyne, M/A-Com, Agile receivers.

News Service: AP.

Ownership: LIN TV Corp. (Group Owner).

Began Operation: November 4, 1963. Left the air March 2, 1964 and was sold to Ruth G. Kendrick, et al., by Floyd & Lieselotte Jetter. FCC approved transfer August 12, 1964. Resumed operation September 4, 1965. Sale to E & W Broadcasting Corp. by Ruth G. Kendrick, et al., approved by FCC May 15, 1984. Sale to W. Russell Withers Jr. by E & W Broadcasting Corp. approved by FCC June 5, 1985. Sale to Lee Enterprises Inc. by W. Russell Withers Jr. approved by FCC February 27, 1995. Sale to Emmis Communications Corp. by Lee Enterprises Inc. approved by FCC September 27, 2000. Sale to present owner by Emmis Communications Corp. approved by FCC November 29, 2005.

Represented (sales): Katz Television.

Represented (legal): Wilmer Hale.

Personnel:

Chris Bartch, Station Manager.

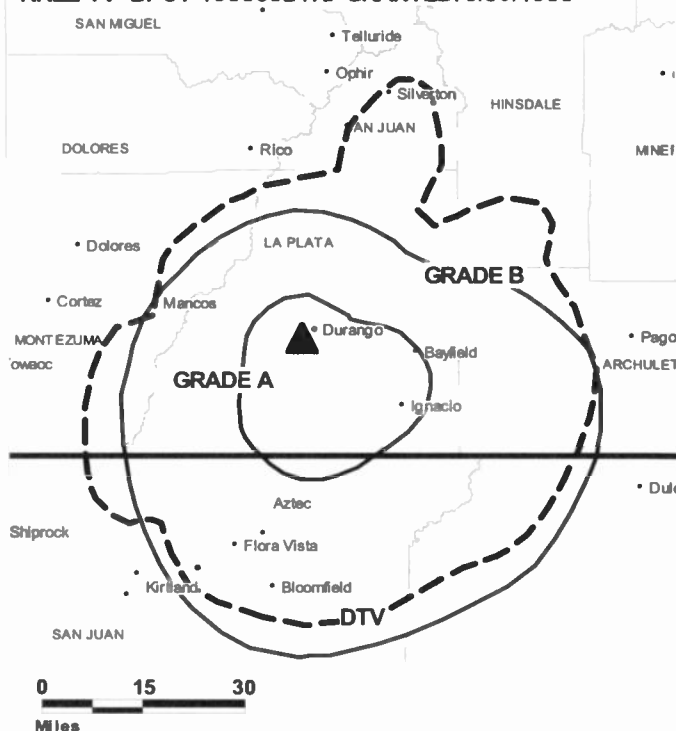
Arnie Routson, General Sales Manager.

Kim Smith, Local Sales Manager.

Mary Lou Davis, National Sales Manager.

Michele Donaldson, News Director.

KREZ-TV BPCT-19850821KI GRANTED: 9/30/1985



Frank Lilley, Engineering Director.

Bill Worden, Business Manager.

Frank Woskofs, Program & Production Manager.

Parker Harms, Promotion Director.

Pat Gonzales, Traffic Manager.

Highest 30 Sec. Rate: \$250.

City of License: Durango. **Station DMA:** Albuquerque-Santa Fe, NM. Rank: 45.

Circulation © 2006 Nielsen. Coverage based on Nielsen study.

| GrandTotal | Cable TV Households | Non-cable TV Households | Total TV Households |
|-----------------------------------|---------------------|-------------------------|---------------------|
| Estimated Station Totals * | 35,390 | 33,430 | 68,820 |
| Average Weekly Circulation (2006) | 20,499 | 6,464 | 26,963 |
| Average Daily Circulation (2006) | | | 13,079 |

| Station DMA Total | Cable TV Households | Non-cable TV Households | Total TV Households |
|-----------------------------------|---------------------|-------------------------|---------------------|
| Estimated Station Totals * | 35,390 | 33,430 | 68,820 |
| Average Weekly Circulation (2006) | 20,499 | 6,464 | 26,963 |
| Average Daily Circulation (2006) | | | 13,079 |

*Estimated station totals are sums of the Nielsen TV and Cable TV household estimates for each county in which the station registers viewing of more than 5% as per the Nielsen Survey Methods.

KTLL-TV
Ch. 33

Network Service: TMO.

Licensee: Ramar Communications II Ltd., PO Box 3757, Lubbock, TX 79452.

Studio: 2400 Monroe NE, Albuquerque, NM 87110.

Mailing Address: PO Box 30068, Albuquerque, NM 87190.

Phone: 505-884-5353. **Fax:** 505-889-8390.

Technical Facilities: Channel No. 33 (584-590 MHz). Authorized power: 165-kw max. visual. Antenna: 400-ft above av. terrain, 66-ft. above ground, 7766-ft. above sea level.

| | | | |
|-----------|------|-----|-----|
| Latitude | 37° | 15' | 46" |
| Longitude | 107° | 53' | 45" |

Note: Latitude and longitude coordinates shown are based on the North American Datum of 1927 (NAD 27) as currently required by the Mass Media Bureau of the FCC.

Ownership: Ramar Communications II Ltd. (Group Owner).

Began Operation: March 29, 2001. Raymar became 100% owner after buyout of Jeff & Joella Thomas' interest in 2001.

Represented (legal): Leventhal, Senter & Lerman PLLC.

Personnel:

Gabriel Zabala, General Manager.

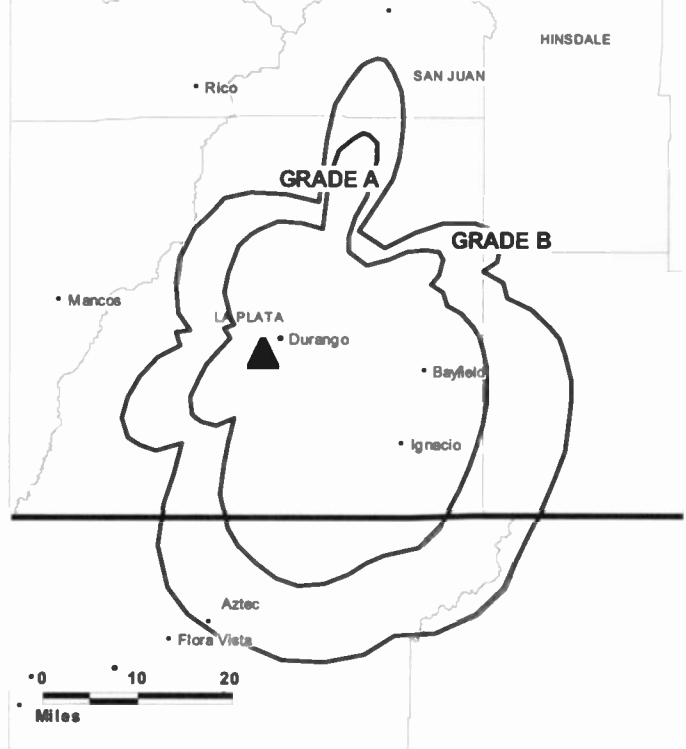
Ray Moran, Chief Engineer.

Rates: On request.

City of License: Durango. **Station DMA:** Albuquerque-Santa Fe, NM. **Rank:** 45.

Nielsen Data: Not available.

KTLL-TV BMPCT-20000915AAS GRANTED: 10/5/2000



© 2007 Warren Communications News

KFCT
Ch. 22
(Satellite of KDVR, Denver)

Network Service: FOX.

Licensee: Fox Television Stations Inc., 5151 Wisconsin Ave. NW, Washington, DC 20016.

Studio: 501 Wazee St., Denver, CO 80208.

Mailing Address: 501 Wazee St., Denver, CO 80208.

Phone: 303-566-7600; 303-595-3131. **Fax:** 303-566-7631.

E-mail: askfox31@fox31.com

Web Site: http://www.fox31.com

Technical Facilities: Channel No. 22 (518-524 MHz). Authorized power: 1878-kw max. visual. Antenna: 840-ft above av. terrain, 705-ft. above ground, 5951-ft. above sea level.

Latitude 40° 38' 31"
 Longitude 104° 49' 03"

Transmitter: 3-mi. W of Pierce, Weld County.

Digital Facilities: Channel No. 21 (512-518 MHz). Power: 50-kw max. visual, aural. Antenna: 764-ft above av. terrain, 636-ft. above ground, 5882-ft. above sea level.

Latitude 40° 38' 32"
 Longitude 104° 49' 05"

FCC Digital File Number: BPCDT-19990830AAH. Granted: June 23, 2006.

Note: Latitude and longitude coordinates shown are based on the North American Datum of 1927 (NAD 27) as currently required by the Mass Media Bureau of the FCC.

Multichannel TV Sound: Stereo and separate audio program.

Ownership: Fox Television Holdings Inc. (Group Owner).

Began Operation: September 1, 1994. Sale to present owner by Renaissance Communications approved by FCC June 16, 1995.

Represented (engineering): Scott Baxter & Associates.

Personnel:

Bill Schneider, Vice President & General Manager.

Skip Erickson, Vice President, Engineering & Operations.

Ray Dowdie, Vice President & General Sales Manager.

Brian Hannah, Vice President, Finance & Administration.

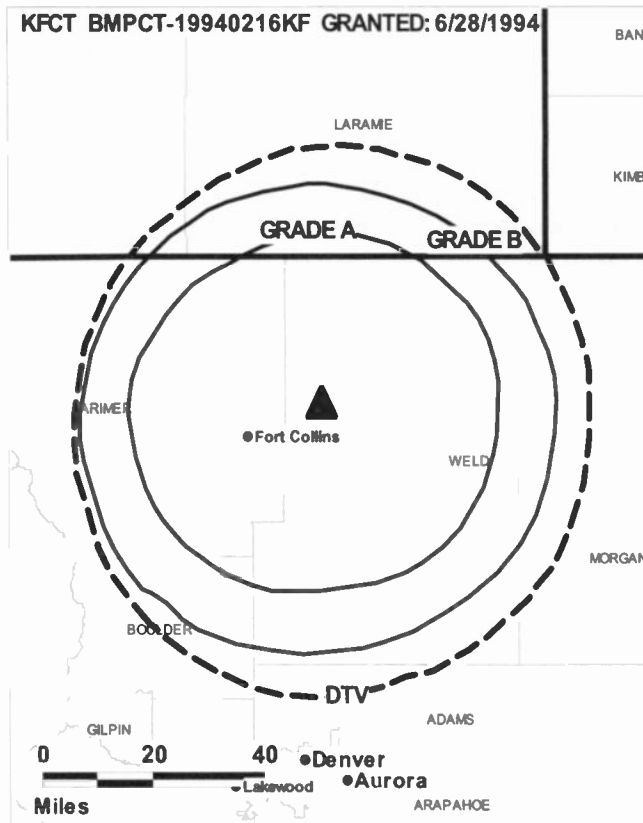
Bill Dallman, Vice President & News Director.

Sheryl Personett, Local Sales Manager.

Catherine Andry, National Sales Manager.

Kevin Scofield, News Operations Manager.

Jim Hollinger, Chief Engineer.



© 2007 Warren Communications News

John Hirsch, Program Manager.

Clyde Becker, Creative Services Director.

Patti Brady, Traffic Manager.

Rates: On request.

City of License: Fort Collins. **Station DMA:** Denver, CO. **Rank:** 18.

Circulation © 2006 Nielsen. Coverage based on Nielsen study.

| GrandTotal | Cable TV Households | Non-cable TV Households | Total TV Households |
|-----------------------------------|---------------------|-------------------------|---------------------|
| Estimated Station Totals * | 0 | 82,000 | 82,000 |
| Average Weekly Circulation (2006) | 0 | 7,344 | 7,344 |
| Average Daily Circulation (2006) | | | 1,674 |

| Station DMA Total | Cable TV Households | Non-cable TV Households | Total TV Households |
|-----------------------------------|---------------------|-------------------------|---------------------|
| Estimated Station Totals * | 0 | 82,000 | 82,000 |
| Average Weekly Circulation (2006) | 0 | 7,344 | 7,344 |
| Average Daily Circulation (2006) | | | 1,674 |

*Estimated station totals are sums of the Nielsen TV and Cable TV household estimates for each county in which the station registers viewing of more than 5% as per the Nielsen Survey Methods.

KFCT-DT
Ch. 21

Network Service: FOX.

Grantee: Fox Television Stations Inc., 5151 Wisconsin Ave. NW, Washington, DC 20016.

Studio: 501 Wazee St., Denver, CO 80208.

Mailing Address: 501 Wazee St., Denver, CO 80208.

Phone: 303-566-7600; 303-595-3131. **Fax:** 303-566-7631.

E-mail: askfox31@fox31.com

Web Site: http://www.fox31.com

Technical Facilities: Channel No. 21 (512-518 MHz). Authorized power: 50-kw max. visual, aural. Antenna: 764-ft above av. terrain, 636-ft. above ground, 5882-ft. above sea level.

| | | | |
|-----------|------|-----|-----|
| Latitude | 40° | 38' | 32" |
| Longitude | 104° | 49' | 05" |

Note: Latitude and longitude coordinates shown are based on the North American Datum of 1927 (NAD 27) as currently required by the Mass Media Bureau of the FCC.

Ownership: Fox Television Holdings Inc. (Group Owner).

Began Operation: March 25, 2002. Station operating under Special Temporary Authority at 0.88-kw max. visual.

Personnel:

Bill Schneider, Vice President & General Manager.

Skip Erickson, Vice President, Operations & Engineering.

Brian Hannah, Vice President, Finance & Administration.

Ray Dowdle, Vice President & General Sales Manager.

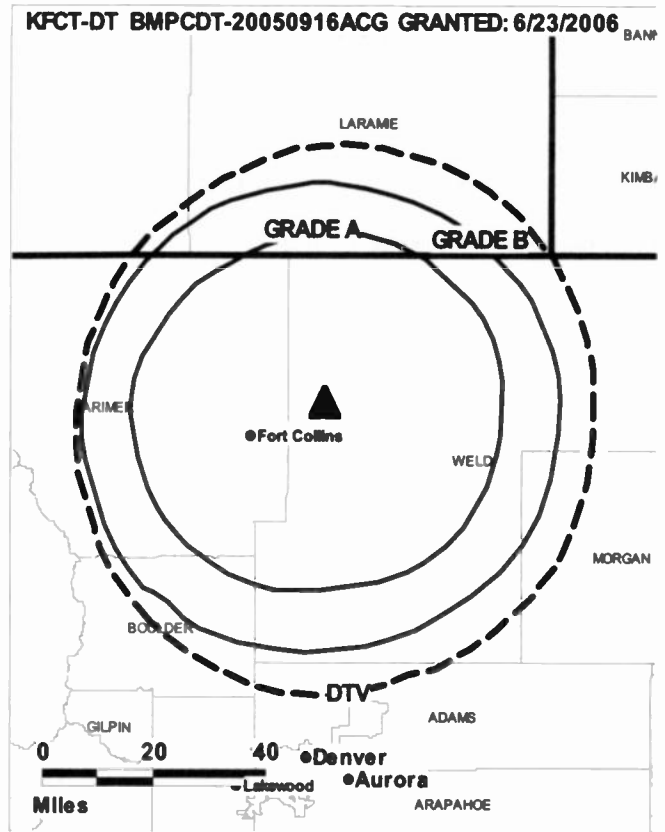
Bill Dallman, Vice President & News Director.

Sheryl Personett, Local Sales Manager.

Catherine Andry, National Sales Manager.

Kevin Scofield, News Operations Manager.

Jim Hollinger, Chief Engineer.



© 2007 Warren Communications News

John Hirsch, Program Manager.

Clyde Becker, Creative Services Director.

Patti Brady, Traffic Manager.

City of License: Fort Collins. **Station DMA:** Denver, CO. **Rank:** 18.

Nielsen Data: Not available.

KREG-DT
Ch. 23

Network Service: CBS.

Grantee: Hoak Media of Colorado License LLC, 500 Crescent Court, Suite 220, Dallas, TX 75201.

Studio: 345 Hillcrest Dr., Grand Junction, CO 81501.

Mailing Address: Box 789, Grand Junction, CO 81502.

Phone: 970-963-3333; 618-242-3500. **Fax:** 970-242-0886.

E-mail: production@krex.tv

Web Site: http://www.krex.tv

Technical Facilities: Channel No. 23 (524-530 MHz). Authorized power: 16.1-kw max. visual, aural. Antenna: 2529-ft above av. terrain, 203-ft. above ground, 10633-ft. above sea level.

| | | | |
|-----------|------|-----|-----|
| Latitude | 39° | 25' | 07" |
| Longitude | 107° | 22' | 06" |

Note: Latitude and longitude coordinates shown are based on the North American Datum of 1927 (NAD 27) as currently required by the Mass Media Bureau of the FCC.

Ownership: Hoak Media LLC (Group Owner).

Began Operation: October 30, 2003. Station operating under Special Temporary Authority at 5.6-kw max. visual.

Represented (legal): Akin, Gump, Strauss, Hauer & Feld LLP.

Personnel:

Dennis Adkins, General Manager.

Shawna Grieger, Local Sales Manager.

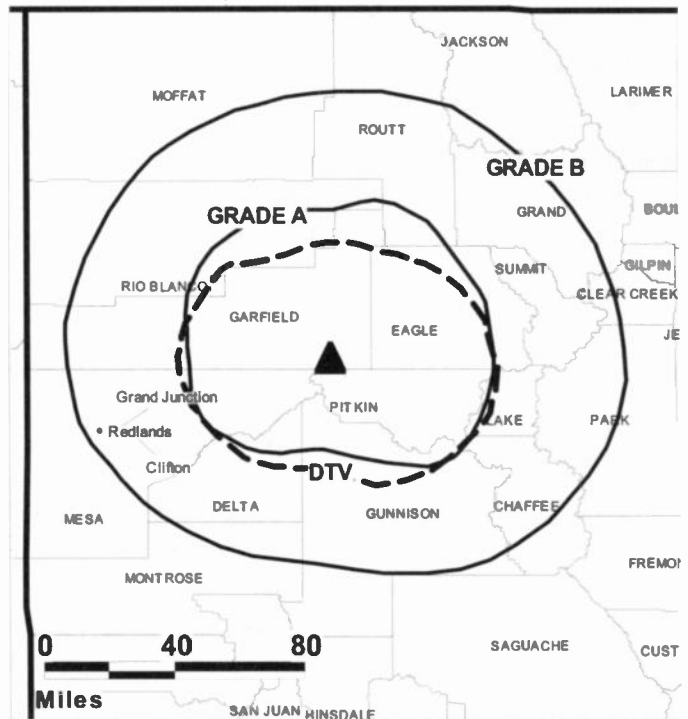
Shelly Nelson, National Sales & Business Manager & Program Director.

Keira Bresnahan, News Director.

Oon May, Engineering Director.

Miranda Wolter, Promotion & Creative Services Director.

KREG-DT BMPCDT-20060201BJU GRANTED: 2/21/2006



© 2007 Warren Communications News

Jody Strother, Traffic Manager.

City of License: Glenwood Springs. Station DMA: Denver, CO. Rank: 18.

Nielsen Data: Not available.

KREG-TV

Ch. 3

(Satellite of KREX-TV, Grand Junction)

Network Service: CBS.

Licensee: Hoak Media of Colorado License LLC, 500 Crescent Court, Suite 220, Dallas, TX 75201.

Studio: 345 Hillcrest Dr., Grand Junction, CO 81501.

Mailing Address: Box 789, Grand Junction, CO 81502.

Phone: 970-963-3333. **Fax:** 970-242-0886.

E-mail: production@krex.com

Web Site: http://www.krex.com

Technical Facilities: Channel No. 3 (60-66 MHz). Authorized power: 399.7-kw visual, 6.76-kw aural. Antenna: 2530-ft above av. terrain, 202-ft. above ground, 10602-ft. above sea level.

Latitude 39° 25' 05"
Longitude 107° 20' 01"

Transmitter: 9.5-mi. SSW of Glenwood Springs.

Digital Facilities: Channel No. 23 (524-530 MHz). Power: 16.1-kw max. visual, aural. Antenna: 2529-ft above av. terrain, 203-ft. above ground, 10633-ft. above sea level.

Latitude 39° 25' 07"
Longitude 107° 22' 06"

FCC Digital File Number: BPCDT-19991029AFR. Granted: February 21, 2006.

Note: Latitude and longitude coordinates shown are based on the North American Datum of 1927 (NAD 27) as currently required by the Mass Media Bureau of the FCC.

News Service: AP.

Ownership: Hoak Media LLC (Group Owner).

Began Operation: January 28, 1984. Sale to present owner by W. Russell Withers Jr. approved by FCC October 10, 2003.

Represented (sales): Katz Continental Television.

Represented (legal): Akn, Gump, Strauss, Hauer & Feld LLP.

Personnel:

Dennis Adkins, General Manager.

Shawna Grieger, Local Sales Manager.

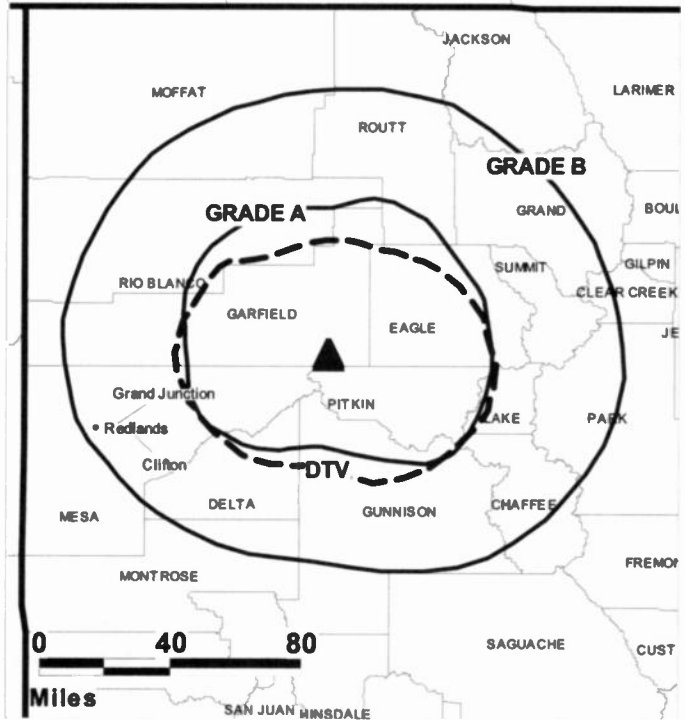
Keira Bresnahan, News Director.

Shelly Nelson, National Sales & Business Manager & Program Director.

Don May, Engineering Director.

Miranda Wolter, Promotion & Creative Services Director.

KREG-TV BMPCT-19821015KE GRANTED: 5/24/1983



© 2007 Warren Communications News

Jody Strother, Traffic Manager.

Rates: On request.

City of License: Glenwood Springs. **Station DMA:** Denver, CO. **Rank:** 18.

Circulation © 2006 Nielsen. Coverage based on Nielsen study.

| GrandTotal | Cable TV Households | Non-cable TV Households | Total TV Households |
|-----------------------------------|------------------------|----------------------------|------------------------|
| Estimated Station Totals * | 10,570 | 12,980 | 23,550 |
| Average Weekly Circulation (2006) | 2,061 | 1,380 | 3,441 |
| Average Daily Circulation (2006) | | | 925 |
| Station OMA Total | Cable TV Households | Non-cable TV Households | Total TV Households |
| Estimated Station Totals * | 10,570 | 12,980 | 23,550 |
| Average Weekly Circulation (2006) | 2,061 | 1,380 | 3,441 |
| Average Daily Circulation (2006) | | | 925 |

*Estimated station totals are sums of the Nielsen TV and Cable TV household estimates for each county in which the station registers viewing of more than 5% as per the Nielsen Survey Methods.

KFQX
Ch. 4

Network Service: FOX.

Licensee: Parker Broadcasting Inc., 5341 Tate Ave., Plano, TX 75093.

Studio: 345 Hilcrest Manor, Grand Junction, CO 81501.

Mailing Address: 345 Hilcrest Manor, Grand Junction, CO 81503.

Phone: 970-242-5000. **Fax:** 970-242-0886.

E-mail: news@krexv.com

Web Site: http://www.krexv.com

Technical Facilities: Channel No. 4 (66-72 MHz). Authorized power: 100-kw visual.
Antenna: 1404-ft above av. terrain, 167-ft. above ground, 7287-ft. above sea level.

Latitude 39° 03' 58"
Longitude 108° 44' 46"

Transmitter: On Black Ridge, 6.2-mi. S of Fruita.

Digital Facilities: Channel No. 15 (476-482 MHz). Power: 71.5-kw max. visual.
Antenna: 1335-ft above av. terrain, 98-ft. above ground, 7218-ft. above sea level.

Latitude 39° 03' 58"
Longitude 108° 44' 46"

FCC Digital File Number: BPCDT-1999101AGO. Granted: January 24, 2001.

Note: Latitude and longitude coordinates shown are based on the North American Datum of 1927 (NAD 27) as currently required by the Mass Media Bureau of the FCC.

Multichannel TV Sound: Planned.

LMA: Local marketing agreement with KREX-TV (C), Grand Junction.

Ownership: Parker Broadcasting Inc. (Group Owner).

Began Operation: November 1, 1998. Sale to present owner by John Harvey Rees approved by FCC December 27, 2004.

Represented (sales): Continental Television Sales.

Represented (legal): Akin, Gump, Strauss, Hauer & Feld LLP.

Represented (engineering): Carl T. Jones Corp.

Personnel:

Dennis Adkins, General Manager.

Shawna Grieger, General & Local Sales Manager.

Keira Bresnahan, News Director.

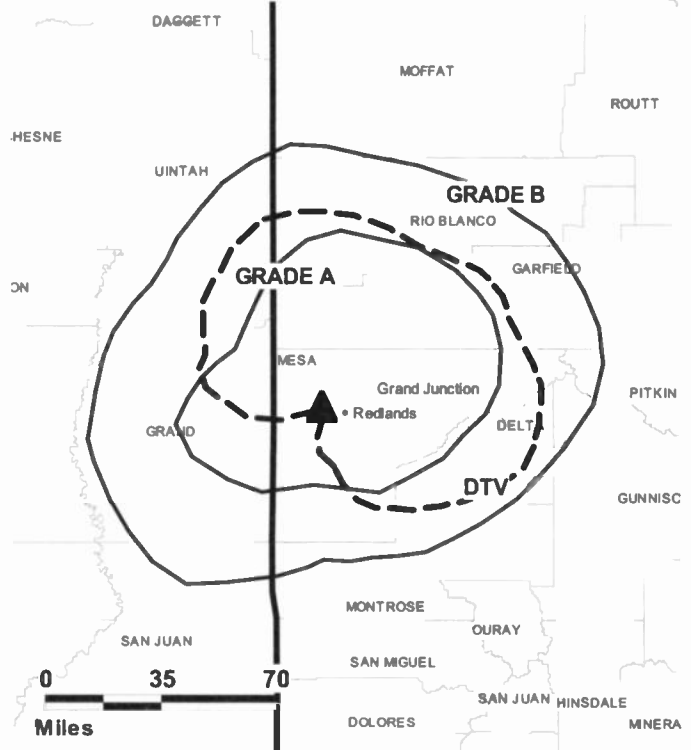
Don May, Chief Engineer.

Shelley Nelson, National Sales Manager & Business Manager.

Miranda Wolter, Promotion Director.

Jody Strother, Traffic Manager.

***KFQX BPCT-20030307ADJ GRANTED: 5/2/2003**



© 2007 Warren Communications News

City of License: Grand Junction. **Station DMA:** Grand Junction-Montrose, CO.

Rank: 186.

Circulation © 2006 Nielsen. Coverage based on Nielsen study.

| GrandTotal | Cable TV Households | Non-cable TV Households | Total TV Households |
|-----------------------------------|------------------------|----------------------------|------------------------|
| Estimated Station Totals * | 33,570 | 31,620 | 65,190 |
| Average Weekly Circulation (2006) | 13,243 | 9,677 | 22,920 |
| Average Daily Circulation (2006) | | | 6,765 |
| Station DMA Total | Cable TV Households | Non-cable TV Households | Total TV Households |
| Estimated Station Totals * | 33,570 | 31,620 | 65,190 |
| Average Weekly Circulation (2006) | 13,243 | 9,677 | 22,920 |
| Average Daily Circulation (2006) | | | 6,765 |

*Estimated station totals are sums of the Nielsen TV and Cable TV household estimates for each county in which the station registers viewing of more than 5% as per the Nielsen Survey Methods.

KFQX-DT

Ch. 15

Network Service: FOX.

Grantee: Parker Broadcasting Inc., 5341 Tate Ave., Plano, TX 75093.

Studio: 345 Hillcrest Manor, Grand Junction, CO 81501.

Mailing Address: 345 Hillcrest Manor, Grand Junction, CO 81503.

Phone: 970-242-5000. **Fax:** 970-242-0886.

E-mail: news@krextv.com

Web Site: http://www.krextv.com

Technical Facilities: Channel No. 15 (476-482 MHz). Authorized power: 71.5-kw max. visual. Antenna: 1335-ft above av. terrain, 98-ft. above ground, 7218-ft. above sea level.

| | | | |
|-----------|------|-----|-----|
| Latitude | 39° | 03' | 58" |
| Longitude | 108° | 44' | 46" |

Note: Latitude and longitude coordinates shown are based on the North American Datum of 1927 (NAD 27) as currently required by the Mass Media Bureau of the FCC.

Ownership: Parker Broadcasting Inc. (Group Owner).

Began Operation: Station operating under Special Temporary Authority at 51.8-kw max. visual; no on-air date

Represented (legal): Akin, Gump, Strauss, Hauer & Feld LLP.

Represented (sales): Continental Television Sales.

Personnel:

Dennis Adkins, General Manager.

Shawna Greiger, General & Local Sales Manager.

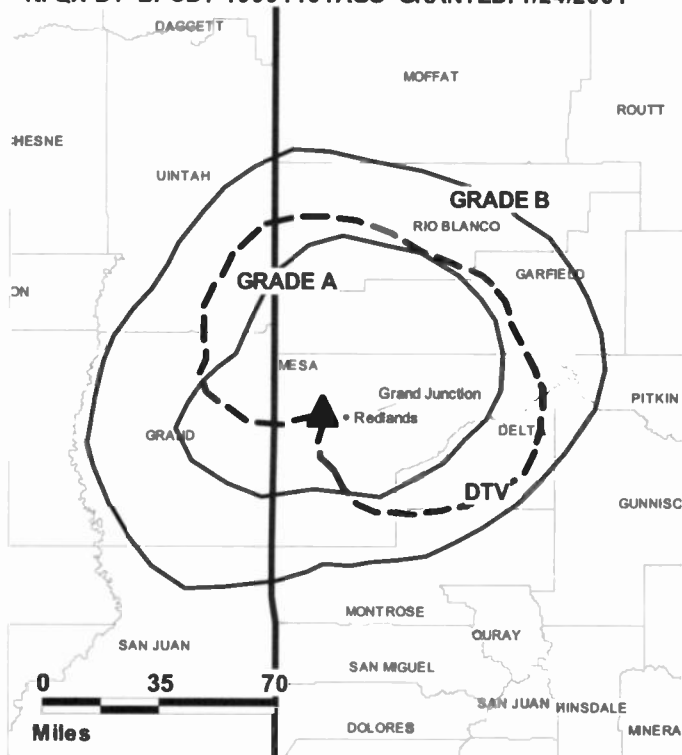
Keira Bresnahan, News Director.

Don May, Chief Engineer.

Shelley Nelson, National Sales & Business Manager.

Miranda Wolter, Promotion Director.

"KFQX-DT BPCDT-19991101AGO GRANTED: 1/24/2001"



© 2007 Warren Communications News

Jody Strother, Traffic Manager.

City of License: Grand Junction. **Station DMA:** Grand Junction-Montrose, CO.

Rank: 186.

Nielsen Data: Not available.

KJCT
Ch. 8

Network Service: ABC.

Licensee: Pikes Peak Television Inc., 825 Edmond St., St. Joseph, MO 64501.

Studio: 8 Foresight Circle, Grand Junction, CO 81505.

Mailing Address: PO Box 3788, Grand Junction, CO 81505.

Phone: 970-245-8880. **Fax:** 970-245-8249.

E-mail: ssorensen@kjct8.com

Web Site: http://www.kjct8.com

Technical Facilities: Channel No. 8 (180-186 MHz). Authorized power: 120-kw visual, 20-kw aural. Antenna: 2720-ft above av. terrain, 141-ft. above ground, 10061-ft. above sea level.

Latitude 39° 02' 55"
Longitude 108° 15' 06"

Transmitter: Grand Mesa, 9.6-mi. SW of Mesa.

Digital Facilities: Channel No. 7 (174-180 MHz). Power: 9.7-kw visual. Antenna: 2926-ft above av. terrain, 92-ft. above ground, 10013-ft. above sea level.

Latitude 38° 02' 55"
Longitude 108° 15' 06"

FCC Digital File Number: BPCDT-19991026ACX. Granted: October 31, 2000.

Note: Latitude and longitude coordinates shown are based on the North American Datum of 1927 (NAD 27) as currently required by the Mass Media Bureau of the FCC.

Satellite Earth Stations: Transmitter Larcen; RCA Americom, 4-meter Ku-band; Andrew, 4.5-meter C-band.

News Service: AP.

Ownership: News Press & Gazette Co. (Group Owner).

Began Operation: October 22, 1979. Sale to present owner by Pikes Peak Broadcasting Co. approved by FCC May 30, 2006.

Represented (sales): Blair Television.

Represented (legal): Smithwick & Belendiuk PC.

Personnel:

Harry W. Hoth Jr., Chairman.

Patti L. Hoth, President.

Neil O. Klockziem, General Manager.

Ed Brady, Local Sales Manager.

Paula Sherwood, National Sales Manager.

Dylan Hardy, Promotion & Creative Services Director.

Steve Sorensen, Air Operations Manager.

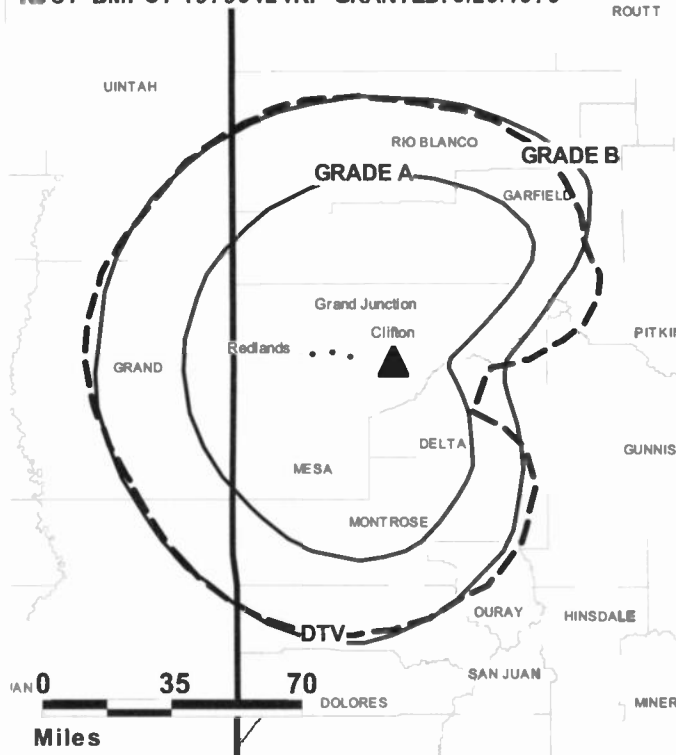
Mona Dyer, News Director.

Roger Hightower, Chief Engineer.

Crystal Dane, Traffic Manager.

KJCT BMPCT-19790424KF GRANTED: 8/29/1979

ROUT T



© 2007 Warren Communications News

Rates: On request.

City of License: Grand Junction. **Station DMA:** Grand Junction-Montrose, CO.

Rank: 186.

Circulation © 2006 Nielsen. Coverage based on Nielsen study.

| GrandTotal | Cable TV Households | Non-cable TV Households | Total TV Households |
|-----------------------------------|---------------------|-------------------------|---------------------|
| Estimated Station Totals * | 50,140 | 46,930 | 97,070 |
| Average Weekly Circulation (2006) | 25,174 | 19,393 | 44,567 |
| Average Daily Circulation (2006) | | | 20,540 |
| Station DMA Total | Cable TV Households | Non-cable TV Households | Total TV Households |
| Estimated Station Totals * | 33,570 | 31,620 | 65,190 |
| Average Weekly Circulation (2006) | 21,513 | 16,138 | 37,651 |
| Average Daily Circulation (2006) | | | 17,407 |
| Other DMA Total | Cable TV Households | Non-cable TV Households | Total TV Households |
| Estimated Station Totals * | 16,570 | 15,310 | 31,880 |
| Average Weekly Circulation (2006) | 3,661 | 3,255 | 6,916 |
| Average Daily Circulation (2006) | | | 3,133 |

*Estimated station totals are sums of the Nielsen TV and Cable TV household estimates for each county in which the station registers viewing of more than 5% as per the Nielsen Survey Methods.

KJCT-DT
Ch. 7

Network Service: MNT, ABC.

Licensee: Pikes Peak Television Inc., 825 Edmond St., St. Joseph, MO 64501.

Studio: 8 Foresight Circle, Grand Junction, CO 81505.

Mailing Address: PO Box 3788, Grand Junction, CO 81505.

Phone: 970-245-8880; 719-632-1515. **Fax:** 970-245-8249.

E-mail: ssorensen@kjct8.com

Web Site: <http://www.kjct8.com>

Technical Facilities: Channel No. 7 (174-180 MHz). Authorized power: 9.7-kw visual.
Antenna: 2926-ft above av. terrain, 92-ft. above ground, 10013-ft. above sea level.

| | | | |
|-----------|------|-----|-----|
| Latitude | 38° | 02' | 55" |
| Longitude | 108° | 15' | 06" |

Note: Latitude and longitude coordinates shown are based on the North American Datum of 1927 (NAD 27) as currently required by the Mass Media Bureau of the FCC.

Ownership: News Press & Gazette Co. (Group Owner).

Began Operation: Station operating; no on-air date

Represented (legal): Smithwick & Belendiuk PC.

Represented (sales): Blair Television.

Personnel:

Harry W. Hoth Jr., Chairman.

Patti L. Hoth, President.

Neil O. Klockziem, General Manager.

Ed Brady, Local Sales Manager.

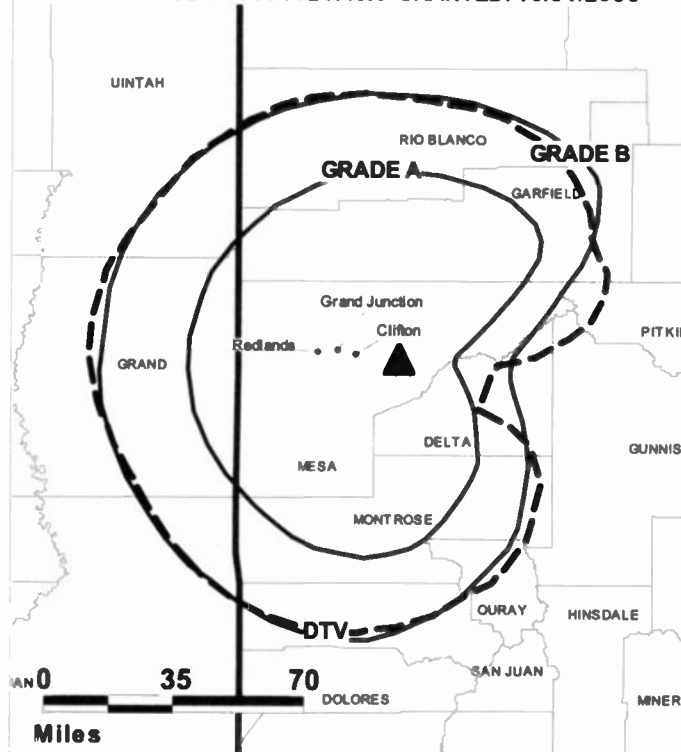
Paula Sherwood, National Sales Manager.

Mona Dyer, News Director.

Dylan Hardy, Promotion & Creative Services Director.

Roger Hightower, Chief Engineer.

KJCT-DT BPCDT-19991026ACX GRANTED: 10/31/2000



© 2007 Warren Communications News

Steve Sorensen, Air Operations Manager.

Crystal Dane, Traffic Manager.

City of License: Grand Junction. **Station DMA:** Grand Junction-Montrose, CO.

Rank: 186.

Nielsen Data: Not available.

KKCO
Ch. 11

Network Service: NBC.

Licensee: Gray Television Licensee Inc., 1750 K St. NW, Suite 1200, Washington, DC 20005.

Studio: 2325 Interstate Ave., Grand Junction, CO 81505.

Mailing Address: 2325 Interstate Ave., Grand Junction, CO 81505.

Phone: 970-243-1111. **Fax:** 970-243-1770.

E-mail: dana.mcdonald@nbc11news.com

Web Site: http://www.nbc11news.com

Technical Facilities: Channel No. 11 (198-204 MHz). Authorized power: 155-kw visual, aural. Antenna: 1463-ft above av. terrain, 272-ft. above ground, 7342-ft. above sea level.

Latitude 39° 00' 00"
Longitude 108° 44' 45"

Digital Facilities: Channel No. 12 (204-210 MHz). Power: 5.3-kw visual. Antenna: 1483-ft above av. terrain, 292-ft. above ground, 7362-ft. above sea level.

Latitude 39° 04' 00"
Longitude 108° 44' 45"

FCC Digital File Number: BPCDT-19991029AFW. Granted: October 03, 2002.

Note: Latitude and longitude coordinates shown are based on the North American Datum of 1927 (NAD 27) as currently required by the Mass Media Bureau of the FCC.

Multichannel TV Sound: Stereo only.

FM Affiliate: KRYD-FM.

News Service: NBC News Channel.

Ownership: Gray Television Inc. (Group Owner).

Began Operation: July 19, 1996. Sale to present owner by Eagle III LLC approved by FCC January 14, 2005. Transfer of control from Henry Vara to William & Debbie Varecha dismissed by FCC February 27, 2004.

Represented (sales): Millennium Sales & Marketing.

Represented (legal): Robert A. Beizer.

Represented (engineering): Graham Brock Inc.

Personnel:

Dana McDonald, General Manager.

Jean Reynolds, News Director.

Mark Vannest, Chief Engineer.

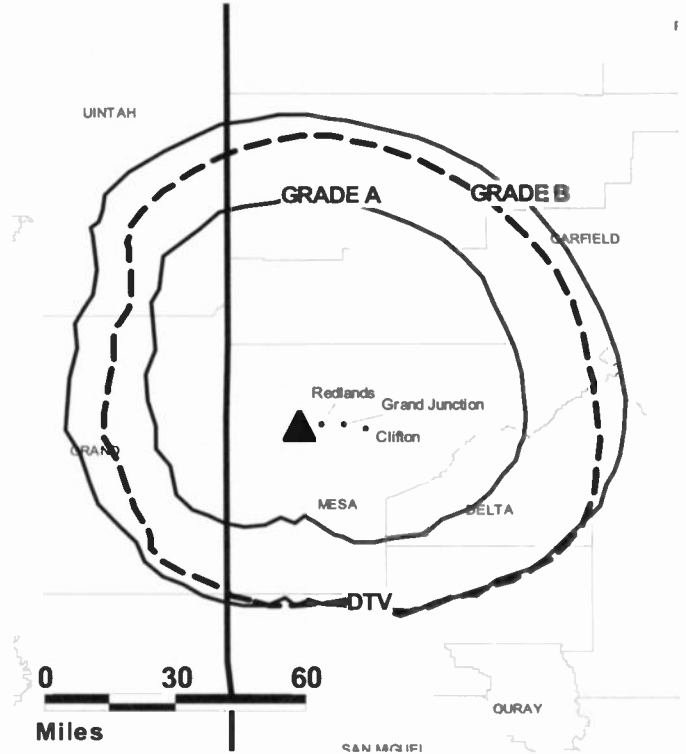
Debbie Varecha, Business Manager.

Sandie Moore, Program Director & Traffic Manager.

Paul Varecha, Production & Promotions Director.

Highest 30 Sec. Rate: \$550.

KKCO BPCT-20020725AAV GRANTED: 9/20/2002



© 2007 Warren Communications News

City of License: Grand Junction. **Station DMA:** Grand Junction-Montrose, CO.

Rank: 186.

Circulation © 2006 Nielsen. Coverage based on Nielsen study.

| GrandTotal | Cable TV Households | Non-cable TV Households | Total TV Households |
|-----------------------------------|---------------------|-------------------------|---------------------|
| Estimated Station Totals * | 37,340 | 31,620 | 68,960 |
| Average Weekly Circulation (2006) | 28,697 | 16,519 | 45,216 |
| Average Daily Circulation (2006) | | | 26,078 |
| Station DMA Total | Cable TV Households | Non-cable TV Households | Total TV Households |
| Estimated Station Totals * | 33,570 | 31,620 | 65,190 |
| Average Weekly Circulation (2006) | 26,099 | 16,519 | 42,618 |
| Average Daily Circulation (2006) | | | 25,418 |
| Other DMA Total | Cable TV Households | Non-cable TV Households | Total TV Households |
| Estimated Station Totals * | 3,770 | 0 | 3,770 |
| Average Weekly Circulation (2006) | 2,598 | 0 | 2,598 |
| Average Daily Circulation (2006) | | | 660 |

*Estimated station totals are sums of the Nielsen TV and Cable TV household estimates for each county in which the station registers viewing of more than 5% as per the Nielsen Survey Methods.

KKCO-DT

Ch. 12

Network Service: CW, NBC.

Licensee: Gray Television Licensee Inc., 1750 K St. NW, Suite 1200, Washington, DC 20005.

Studio: 2325 Interstate Ave., Grand Junction, CO 81505-8620.

Mailing Address: 2325 Interstate Ave., Grand Junction, CO 81505.

Phone: 970-243-1111. **Fax:** 970-243-1770.

E-mail: dana.mcdonald@nbc11news.com

Web Site: http://www.nbc11news.com

Technical Facilities: Channel No. 12 (204-210 MHz). Authorized power: 5.3-kw visual. Antenna: 1483-ft above av. terrain, 292-ft. above ground, 7362-ft. above sea level.

| | | | |
|-----------|------|-----|-----|
| Latitude | 39° | 04' | 00" |
| Longitude | 108° | 44' | 45" |

Note: Latitude and longitude coordinates shown are based on the North American Datum of 1927 (NAD 27) as currently required by the Mass Media Bureau of the FCC.

Ownership: Gray Television Inc. (Group Owner).

Began Operation: Station operating; no on-air date.

Represented (legal): Robert A. Beizer.

Represented (sales): Millennium Sales & Marketing.

Personnel:

Dana McDonald, General Manager.

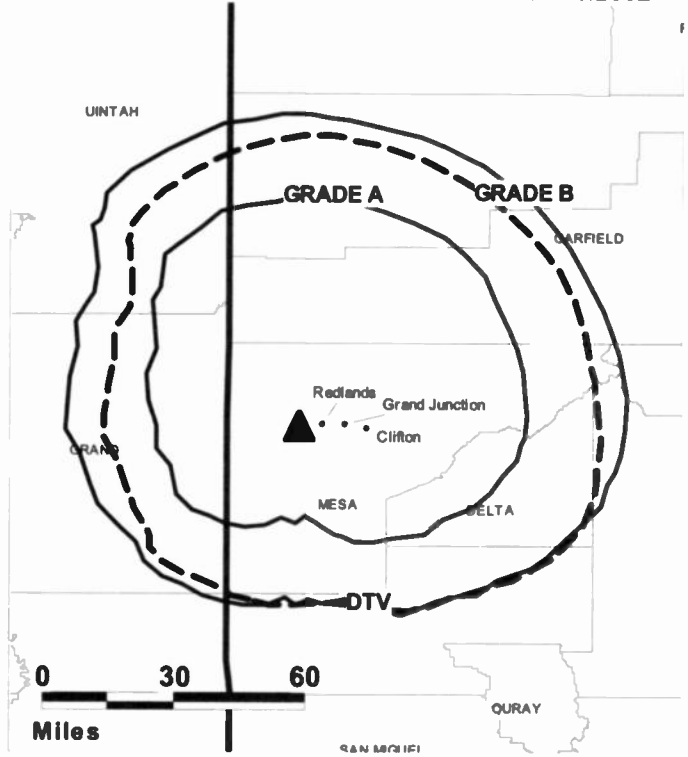
Jean Reynolds, News Director.

Mark Vannest, Chief Engineer.

Debbie Varecha, Business Manager.

Sandle Moore, Program Director & Traffic Manager.

KKCO-DT BMPCDT-20020725AAU GRANTED: 10/3/2002



© 2007 Warren Communications News

Paul Varecha, Production & Promotions Director.

City of License: Grand Junction. **Station DMA:** Grand Junction-Montrose, CO.

Rank: 186.

Nielsen Data: Not available.

KREX-DT
Ch. 2

Network Service: CBS.

Grantee: Hoak Media of Colorado License LLC, 500 Crescent Court, Suite 220, Dallas, TX 75201.

Studio: 345 Hillcrest Dr., Grand Junction, CO 81501.

Mailing Address: PO Box 789, Grand Junction, CO 81502.

Phone: 970-242-5000. **Fax:** 970-242-0886.

E-mail: promotions@krex.tv.com

Web Site: http://www.krex.tv.com

Technical Facilities: Channel No. 2 (54-60 MHz). Authorized power: 91.8-kw visual. Antenna: 91-ft above av. terrain, 327-ft. above ground, 4966-ft. above sea level.

| | | | |
|-----------|------|-----|-----|
| Latitude | 39° | 05' | 17" |
| Longitude | 108° | 33' | 58" |

Note: Latitude and longitude coordinates shown are based on the North American Datum of 1927 (NAD 27) as currently required by the Mass Media Bureau of the FCC.

Satellite Earth Stations: Transmitter Harris; AFC, 3.7-meter Ku-band; Scientific-Atlanta, 4.6-meter C-band; Simulstat, 5-meter C-band; Scientific-Atlanta, 7-meter C-band; Scientific-Atlanta, Microdyne, M/A-Corn, Agile receivers.

Ownership: Hoak Media LLC (Group Owner).

Began Operation: Station operating under Special Temporary Authority at 0.086-kw visual; no on-air date

Represented (legal): Akin, Gump, Strauss, Hauer & Feld LLP.

Represented (sales): Continental Television Sales.

Personnel:

Dennis Adkins, General Manager.

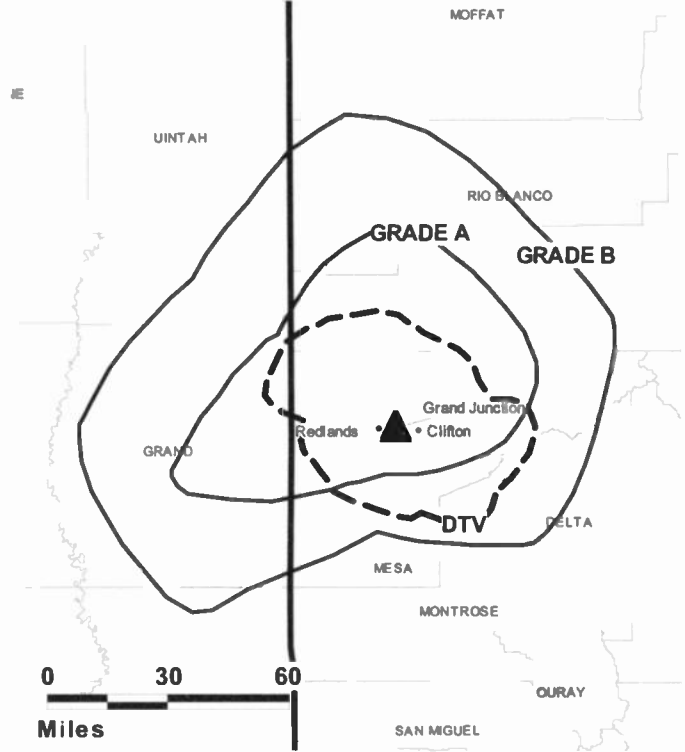
Shawna Grieger, Local Sales Manager.

Shelley Nelson, National Sales Manager & Business Manager.

Keira Bresnahan, News Director.

Phil Mobrey, Engineering Director.

KREX-DT BPCDT-19991029AFS GRANTED: 3/10/2000



© 2007 Warren Communications News

Scot Stewart, Promotion Director.

Jody Strother, Traffic Manager.

City of License: Grand Junction. **Station DMA:** Grand Junction-Montrose, CO.

Rank: 186.

Nielsen Data: Not available.

KREX-TV

Ch. 5

(Operates satellites KREG-TV, Glenwood Springs; KREY-TV, Montrose)

Network Service: CBS.

Licensee: Hoak Media of Colorado License LLC, 500 Crescent Court, Suite 220, Dallas, TX 75201.

Studio: 345 Hillcrest Manor, Grand Junction, CO 81501.

Mailing Address: PO Box 789, Grand Junction, CO 81502.

Phone: 970-242-5000. **Fax:** 970-242-0886.

E-mail: promotions@krex.tv.com

Web Site: http://www.krex.tv.com

Technical Facilities: Channel No. 5 (76-82 MHz). Authorized power: 100-kw visual. Antenna: 1404-ft above av. terrain, 167-ft. above ground, 7287-ft. above sea level.

Latitude 30° 03' 58"
Longitude 108° 44' 46"

Transmitter: to 125-ft. NE of KJOL(FM) on Black Ridge, 6.2-mi. S of Fruita.

Digital Facilities: Channel No. 2 (54-60 MHz). Power: 91.8-kw visual. Antenna: 91-ft above av. terrain, 327-ft. above ground, 4966-ft. above sea level.

Latitude 39° 05' 17"
Longitude 108° 33' 58"

FCC Digital File Number: BPCDT-19991029AFS. Granted: March 10, 2000.

Note: Latitude and longitude coordinates shown are based on the North American Datum of 1927 (NAD 27) as currently required by the Mass Media Bureau of the FCC.

Satellite Earth Stations: Transmitter Harris; Scientific-Atlanta, 7-meter C-band; AFC, 3.7-meter Ku-band; Scientific-Atlanta, 4.6-meter C-band; Simulsat, 5-meter C-band; Scientific-Atlanta, Microdyne, M/A-Corn, Agile receivers.

News Service: AP.

LMA: Local marketing agreement with KFQX-TV (F), Grand Junction.

Ownership: Hoak Media LLC (Group Owner).

Began Operation: May 22, 1954. Sale to present owner by W. Russell Withers Jr. approved by FCC October 10, 2003. Sale to W. Russell Withers Jr. by E & W Broadcasting Corp. approved by FCC June 6, 1985. Transfer of control to E & W from Carl Q. Anderson, et al. approved by FCC May 15, 1984. Transfer of control to Rex G. Howell from Forestville Realty approved by FCC August 11, 1972. Transfer of control to Forestville, et al., from Howell (Western Slope Broadcasting) approved by FCC September 21, 1966.

Represented (legal): Akin, Gump, Strauss, Hauer & Feld LLP.

Personnel:

Dennis Adkins, General Manager.

Shawna Grieger, Local Sales Manager.

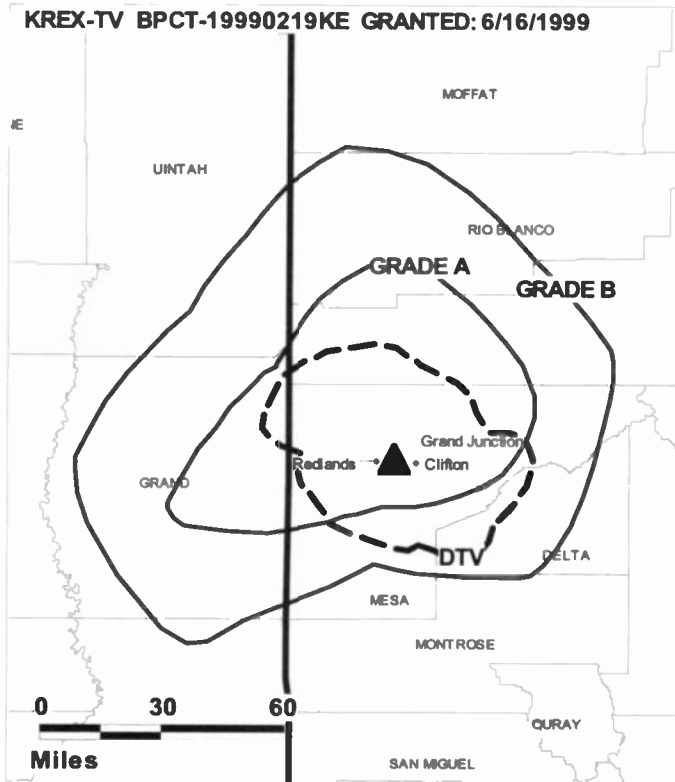
Shelley Nelson, National Sales Manager & Business Manager.

Keira Bresnahan, News Director.

Phil Mobrey, Engineering Director.

Scot Stewart, Promotion Director.

KREX-TV BPCT-19990219KE GRANTED: 6/16/1999



© 2007 Warren Communications News

Jody Strother, Traffic Manager.

Rates: On request.

City of License: Grand Junction. **Station DMA:** Grand Junction-Montrose, CO.

Rank: 186.

Circulation © 2006 Nielsen. Coverage based on Nielsen study.

| GrandTotal | Cable TV Households | Non-cable TV Households | Total TV Households |
|-----------------------------------|---------------------|-------------------------|---------------------|
| Estimated Station Totals * | 37,340 | 49,180 | 86,520 |
| Average Weekly Circulation (2006) | 25,491 | 18,958 | 44,449 |
| Average Daily Circulation (2006) | | | 21,410 |
| Station DMA Total | Cable TV Households | Non-cable TV Households | Total TV Households |
| Estimated Station Totals * | 33,570 | 31,620 | 65,190 |
| Average Weekly Circulation (2006) | 25,050 | 17,097 | 42,147 |
| Average Daily Circulation (2006) | | | 20,506 |
| Other DMA Total | Cable TV Households | Non-cable TV Households | Total TV Households |
| Estimated Station Totals * | 3,770 | 17,560 | 21,330 |
| Average Weekly Circulation (2006) | 441 | 1,861 | 2,302 |
| Average Daily Circulation (2006) | | | 904 |

*Estimated station totals are sums of the Nielsen TV and Cable TV household estimates for each county in which the station registers viewing of more than 5% as per the Nielsen Survey Methods.

KDEN
Ch. 25

Network Service: IND.

Licensee: NBC Telemundo License Co., 1299 Pennsylvania Ave. NW, Washington, DC 20004.

Studio: 1601 S. Pearl St., Denver, CO 80210.

Mailing Address: 1601 S. Pearl St., Denver, CO 80210.

Phone: 303-833-2525.

Technical Facilities: Channel No. 25 (536-542 MHz). Authorized power: 5000-kw max. visual. Antenna: 1066-ft above av. terrain, 965-ft. above ground, 6050-ft. above sea level.

| | | | |
|-----------|------|-----|-----|
| Latitude | 40° | 05' | 47" |
| Longitude | 104° | 54' | 04" |

Holds CP for change to 2200-kw max. visual, 1624-ft above av. terrain, 1532-ft. above ground, 6601-ft. above sea level; lat. 40° 05' 57", long. 104° 53' 48", BPCT-20040524AOH.

Digital Facilities: Channel No. 29 (560-566 MHz). Power: 540-kw max. visual, aural. Antenna: 1244-ft above av. terrain, 1131-ft. above ground, 6220-ft. above sea level.

| | | | |
|-----------|------|-----|-----|
| Latitude | 40° | 05' | 59" |
| Longitude | 104° | 54' | 02" |

FCC Digital File Number: BPCDT-19991018AAS. Granted: February 15, 2006.

Note: Latitude and longitude coordinates shown are based on the North American Datum of 1927 (NAD 27) as currently required by the Mass Media Bureau of the FCC.

Ownership: NBC Universal (Group Owner).

Began Operation: March 31, 1997. Sale to present owner by Longmont Channel 25 Inc. approved by FCC April 4, 2006.

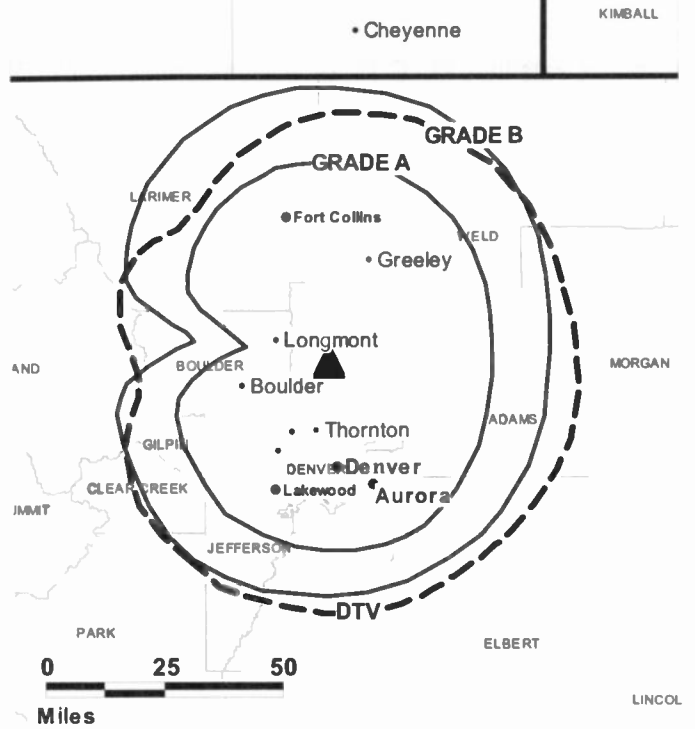
Represented (engineering): Arthur K. Peters Consulting Engineers.

Personnel:

Dirk Freeman II, General Manager, General Sales Manager & Program Director.

Jim Billig, Chief Engineer.

KDEN BMPCT-19960711KT GRANTED: 2/21/1997



© 2007 Warren Communications News

Rates: On request.

City of License: Longmont. **Station DMA:** Denver, CO. **Rank:** 18.

Nielsen Data: Not available.

KDEN-DT
Ch. 29

Network Service: IND.

Grantee: NBC Telemundo License Co., 1229 Pennsylvania Ave. NW, Washington, DC 20004.

Studio: 1601 S. Pearl St., Denver, CO 80210.

Mailing Address: 1601 S. Pearl St., Denver, CO 80210.

Phone: 303-833-2525.

E-mail: feedback@fox31.com

Web Site: http://www.fox31.com

Technical Facilities: Channel No. 29 (560-566 MHz). Authorized power: 540-kw max. visual, aural. Antenna: 1244-ft above av. terrain, 1131-ft. above ground, 6220-ft. above sea level.

| | | | |
|-----------|------|-----|-----|
| Latitude | 40° | 05' | 59" |
| Longitude | 104° | 54' | 02" |

Note: Latitude and longitude coordinates shown are based on the North American Datum of 1927 (NAD 27) as currently required by the Mass Media Bureau of the FCC.

Ownership: NBC Universal (Group Owner).

Began Operation: Station operating under Special Temporary Authority at 0.495-kw max. visual; no on-air date

Personnel:

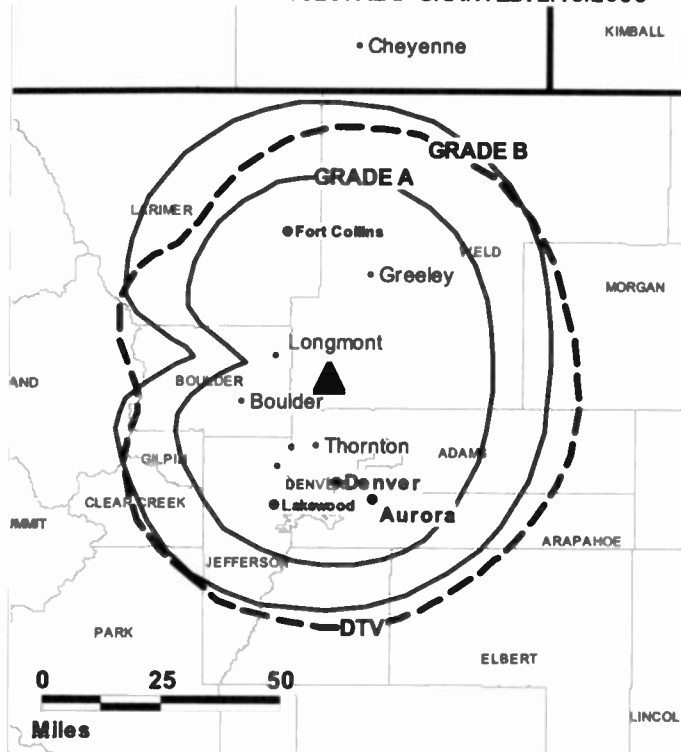
Dirk Freedman II, General Manager, General Sales Manager & Program Director.

Jim Billig, Chief Engineer.

City of License: Longmont. **Station DMA:** Denver, CO. **Rank:** 18.

Nielsen Data: Not available.

KDEN-DT BMPCDT-20060207ABG GRANTED: 2/15/2006



© 2007 Warren Communications News

KREY-DT
Ch. 13

Network Service: CBS.

Grantee: Hoak Media of Colorado License LLC, 500 Crescent Court, Suite 220, Dallas, TX 75201.

Studio: 614 N. First, Montrose, CO 81401.

Mailing Address: PO Box 789, Grand Junction, CO 81502.

Phone: 618-242-5000. **Fax:** 970-242-0886.

E-mail: kreytv@gwe.net

Web Site: <http://www.krextv.com>

Technical Facilities: Channel No. 13 (210-216 MHz). Authorized power: 2.6-kw visual. Antenna: 115-ft above av. terrain, 94-ft. above ground, 6374-ft. above sea level.

| | | | |
|-----------|------|-----|-----|
| Latitude | 38° | 31' | 02" |
| Longitude | 107° | 51' | 12" |

Note: Latitude and longitude coordinates shown are based on the North American Datum of 1927 (NAD 27) as currently required by the Mass Media Bureau of the FCC.

Ownership: Hoak Media LLC (Group Owner).

Began Operation: Station operating under Special Temporary Authority at 0.28-kw visual; no on-air date

Represented (legal): Akin, Gump, Strauss, Hauer & Feld LLP.

Personnel:

Dennis Adkins, General Manager.

Shawna Grieger, Local Sales Manager.

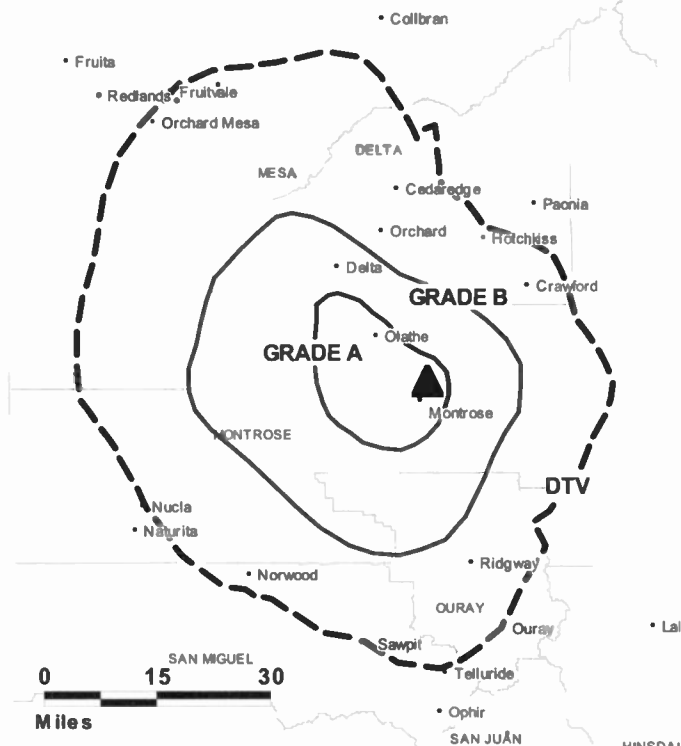
Shelly Nelson, National Sales & Business Manager & Program Director.

Keira Bresnahan, News Director.

Don May, Engineering Director.

Miranda Wolter, Promotion & Creative Services Director.

KREY-DT BPCDT-19991029AFY GRANTED: 11/9/2000



Jody Strother, Traffic Manager.

City of License: Montrose. **Station DMA:** Grand Junction-Montrose, CO. **Rank:** 186.

Nielsen Data: Not available.

KREY-TV

Ch. 10

(Satellite of KREX-TV, Grand Junction)

Network Service: CBS.

Licensee: Hoak Media of Colorado License LLC, 500 Crescent Court, Suite 220, Dallas, TX 75201.

Studio: 614 N. 1st St., Montrose, CO 81401.

Mailing Address: PO Box 789, Grand Junction, CO 81502.

Phone: 970-249-9601; 970-242-5000. **Fax:** 970-249-9610.

E-mail: kreytv@gwe.net

Web Site: <http://www.krextv.com>

Technical Facilities: Channel No. 10 (192-198 MHz). Authorized power: 6.16-kw visual, 1.36-kw aural. Antenna: 115-ft above av. terrain, 94-ft. above ground, 6374-ft. above sea level.

| | | | |
|-----------|------|-----|-----|
| Latitude | 38° | 31' | 02" |
| Longitude | 107° | 51' | 12" |

Transmitter: Flat Top Mountain, 2.25-mi. NE of Montrose.

Digital Facilities: Channel No. 13 (210-216 MHz). Power: 2.6-kw visual. Antenna: 115-ft above av. terrain, 94-ft. above ground, 6374-ft. above sea level.

| | | | |
|-----------|------|-----|-----|
| Latitude | 38° | 31' | 02" |
| Longitude | 107° | 51' | 12" |

FCC Digital File Number: BPCDT-19991029AFY. Granted: November 09, 2000.

Note: Latitude and longitude coordinates shown are based on the North American Datum of 1927 (NAD 27) as currently required by the Mass Media Bureau of the FCC.

Satellite Earth Station: Transmitter Harris; AFC, 3.7-meter Ku-band; M/A-Corn, Agile receivers.

News Service: AP.

Ownership: Hoak Media LLC (Group Owner).

Began Operation: September 18, 1956. Sale to present owner by W. Russell Withers Jr. approved by FCC October 10, 2003. Sale to W. Russell Withers Jr. by E & W Broadcasting Corp. approved by FCC June 6, 1985.

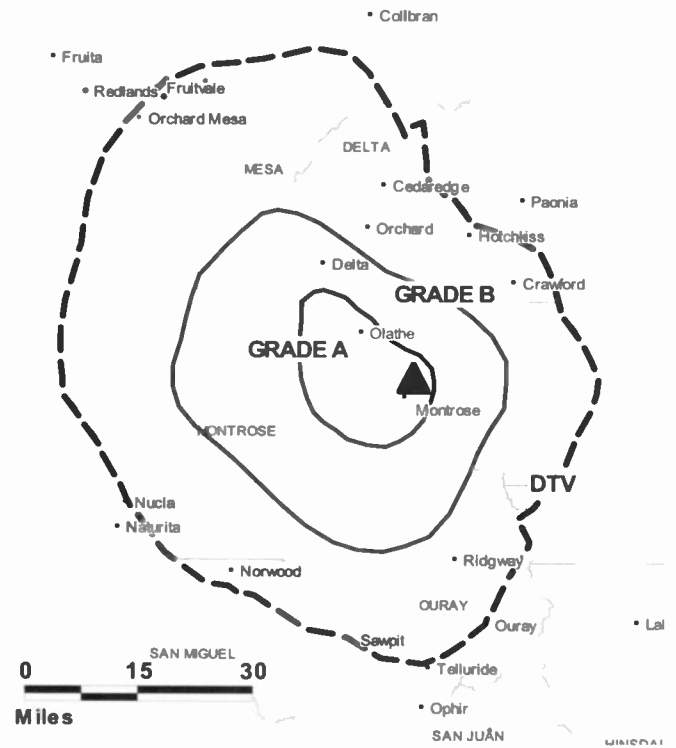
Represented (sales): Katz Continental Television.

Represented (legal): Akin, Gump, Strauss, Hauer & Feld LLP.

Personnel:

Dennis Adkins, General Manager.

KREY-TV BPCT-19851001KF GRANTED: 1/10/1986



Shawna Grieger, Local Sales Manager.

Shelly Nelson, National Sales & Business Manager & Program Director.

Keira Bresnahan, News Director.

Don May, Engineering Director.

Miranda Wolter, Promotion & Creative Services Director.

Jody Strother, Traffic Manager.

Rates: On request.

City of License: Montrose. **Station DMA:** Grand Junction-Montrose, CO. **Rank:** 186.

Nielsen Data: Not available.

KOAA-TV
Ch. 5

Network Service: NBC.

Licensee: Sangre de Cristo Communications Inc., Box 195, Pueblo, CO 81002.

Studios: 530 Communications Circle, Colorado Springs, CO 80905; 2200 7th Ave., Pueblo, CO 81003.

Mailing Address: Box 195, Pueblo, CO 81002.

Phone: 719-544-5782 (Pueblo); 719-632-5030 (Colorado Springs).

Fax: 719-295-6671.

E-mail: whitaker@koaa.com

Web Site: http://www.koaa.com

Technical Facilities: Channel No. 5 (76-82 MHz). Authorized power: 100-kw visual, aural. Antenna: 1299-ft above av. terrain, 62266-ft. above sea level.

Latitude 38° 22' 25"
Longitude 104° 33' 27"

Digital Facilities: Channel No. 42 (638-644 MHz). Power: 880-kw max. visual. Antenna: 2165-ft above av. terrain, 148-ft. above ground, 9554-ft. above sea level.

Latitude 38° 44' 42"
Longitude 104° 51' 39"

FCC Digital File Number: BPCDT-19991029AGS. Granted: November 12, 2004.

Note: Latitude and longitude coordinates shown are based on the North American Datum of 1927 (NAD 27) as currently required by the Mass Media Bureau of the FCC.

Multichannel TV Sound: Stereo only.

Satellite Earth Stations: Transmitter Harris; Microdyne, 7-meter C-band; Harris, 3-meter Ku-band; Microdyne, 3.6-meter Ku-band; Harris, 6-meter Ku-band; Microdyne, M/A-Com, Harris receivers.

News Services: AP, Skycom, NBC News Channel.

Ownership: Evening Post Publishing Co. (Group Owner).

Began Operation: June 29, 1953. Sale to present owner by Mahlon T. White, William Grant, et al., approved by FCC August 6, 1976. Previous sale by Metropolitan TV Co. approved by FCC June 6, 1968 (Television Digest, Vol. 8:24). Sale by Star Broadcasting Co. (Bankers Life & Casualty Co., Chicago) approved by FCC December 13, 1961 (Vol. 17:35; 1:14). Sale by partners Douglas D. Kahle & Robert L. Clinton Jr. to Star Broadcasting Co. approved by FCC September 29, 1954 (Vol. 10:35; 40).

Represented (sales): Petry Television Inc.

Represented (legal): Dow, Lohnes & Albertson PLLC.

Represented (engineering): Cohen Dippell & Everist PC.

Personnel:

C. David Whitaker, President & General Manager.

Tom Wright, General Sales Manager.

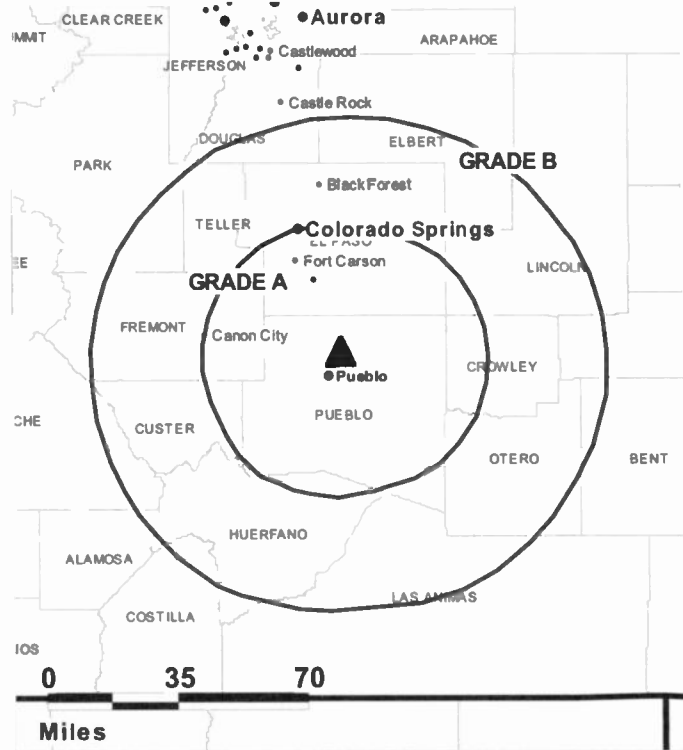
Trevan Bensko-Wecks, Local Sales Manager.

Kerri Blanco, National Sales Manager.

Cheryl Morford, Regional Sales Manager.

Cindy Aubrey, News Director.

KOAA-TV BPCT-19840619KI GRANTED: 8/28/1984



© 2007 Warren Communications News

Quentin Henry, Chief Engineer.

Evie Hudson, Business Manager.

Ron Eccher, Program Manager.

Richard Bouchez, Creative Services Director.

Pauline Quintana, Traffic Manager.

Rates: On request.

City of License: Pueblo. **Station DMA:** Colorado Springs-Pueblo, CO. **Rank:** 94.

Circulation © 2006 Nielsen. Coverage based on Nielsen study.

| GrandTotal | Cable TV Households | Non-cable TV Households | Total TV Households |
|-----------------------------------|------------------------|----------------------------|------------------------|
| Estimated Station Totals * | 156,800 | 137,950 | 294,750 |
| Average Weekly Circulation (2006) | 116,371 | 83,447 | 199,818 |
| Average Daily Circulation (2006) | | | 107,487 |
| Station OMA Total | Cable TV Households | Non-cable TV Households | Total TV Households |
| Estimated Station Totals * | 156,800 | 137,950 | 294,750 |
| Average Weekly Circulation (2006) | 116,371 | 83,447 | 199,818 |
| Average Daily Circulation (2006) | | | 107,487 |

*Estimated station totals are sums of the Nielsen TV and Cable TV household estimates for each county in which the station registers viewing of more than 5% as per the Nielsen Survey Methods.

Colorado — Steamboat Springs

KMAS-DT

Ch. 10

Network Service: IND.

Grantee: NBC Telemundo License Co., c/o NBC Inc., 1299 Pennsylvania Ave. NW, Washington, DC 20004.

Studio: 1120 Lincoln St., Denver, CO 80203.

Mailing Address: 1120 Lincoln St., Denver, CO 80203.

Phone: 303-832-0402. **Fax:** 303-832-0772.

Technical Facilities: Channel No. 10 (192-198 MHz). Authorized power: 0.481-kw visual, aural. Antenna: 575-ft above av. terrain, 53-ft. above ground, 8308-ft. above sea level.

| | | | |
|-----------|------|-----|-----|
| Latitude | 40° | 27' | 43" |
| Longitude | 106° | 50' | 57" |

Note: Latitude and longitude coordinates shown are based on the North American Datum of 1927 (NAD 27) as currently required by the Mass Media Bureau of the FCC.

Ownership: NBC Universal (Group Owner).

Began Operation: Station operating under Special Temporary Authority at 0.481-kw visual; no on-air date

Personnel:

Giovanni Mercia, Vice President, General Manager & General Sales Manager.

Juan Carlos Pinzon, News Director.

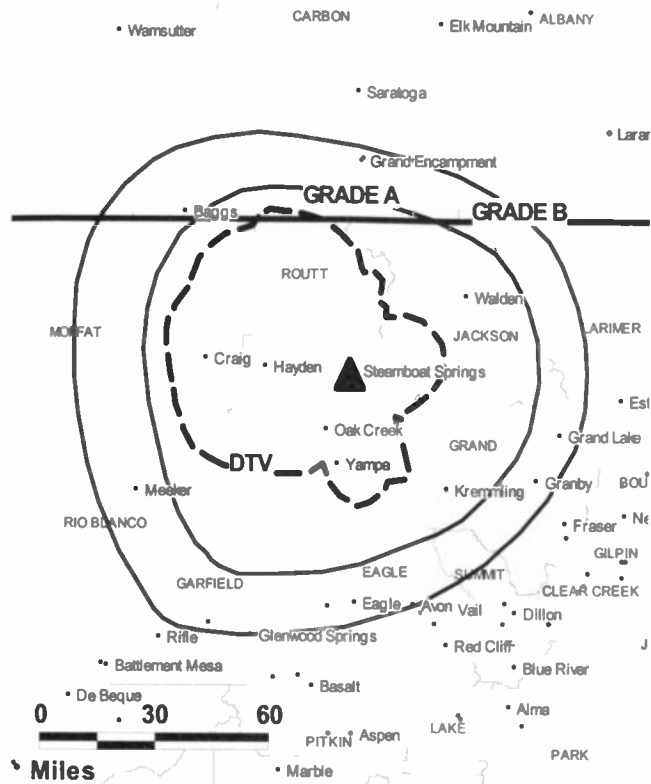
Rudy Norman, Chief Engineer.

Teresa Solano, Promotion Director.

Kassi Kivisto, Traffic Manager.

City of License: Steamboat Springs. **Station DMA:** Denver, CO. **Rank:** 18.

KMAS-DT BMPCDT-20060626ACM GRANTED: 7/10/2006



© 2007 Warren Communications News

Nielsen Data: Not available.

Colorado — Steamboat Springs

KMAS-TV Ch. 24

Network Service: IND.

Licensee: NBC Telemundo License Co., c/o NBC Inc., 1299 Pennsylvania Ave. NW, Washington, DC 20004.

Studio: 1120 Lincoln St., Denver, CO 80203.

Mailing Address: 1120 Lincoln St., Denver, CO 80203.

Phone: 303-832-0402. **Fax:** 303-832-0772.

Technical Facilities: Channel No. 24 (530-536 MHz). Authorized power: 5.52-kw max. visual. Antenna: 515-ft above av. terrain, 118-ft. above ground, 10683-ft. above sea level.

| | | | |
|-----------|------|-----|-----|
| Latitude | 40° | 27' | 43" |
| Longitude | 106° | 51' | 02" |

Transmitter: 2.3-mi. SW of Steamboat Springs, Quarry Mountain.

Digital Facilities: Channel No. 10 (192-198 MHz). Power: 0.481-kw visual, aural. Antenna: 575-ft above av. terrain, 53-ft. above ground, 8308-ft. above sea level.

| | | | |
|-----------|------|-----|-----|
| Latitude | 40° | 27' | 43" |
| Longitude | 106° | 50' | 57" |

FCC Digital File Number: BPCDT-19991029AHE. Granted: July 10, 2006.

Note: Latitude and longitude coordinates shown are based on the North American Datum of 1927 (NAD 27) as currently required by the Mass Media Bureau of the FCC.

Satellite Earth Stations: Transmitter Larcan; Satellite Technology, 1.5-meter Ku-band; Harris, 3-meter C-band; M/A-Corn, Harris receivers.

News Service: INN.

Ownership: NBC Universal (Group Owner).

Began Operation: March 1, 1988. Sale to F & I TV Inc. approved by FCC January 15, 1992. Sale to Green TV Corp. by F & I TV Inc. approved by FCC June 1, 1995. Sale to Council Tree Communications by Green TV Corp. approved by FCC March 8, 2000. Sale to Telemundo Holdings Inc. by Council Tree Communications approved by FCC November 17, 2000. Transfer to present owner by Telemundo Holdings Inc. approved by FCC April 10, 2002 (Television Digest, Vol. 42:15).

Represented (sales): Telemundo Network Sales.

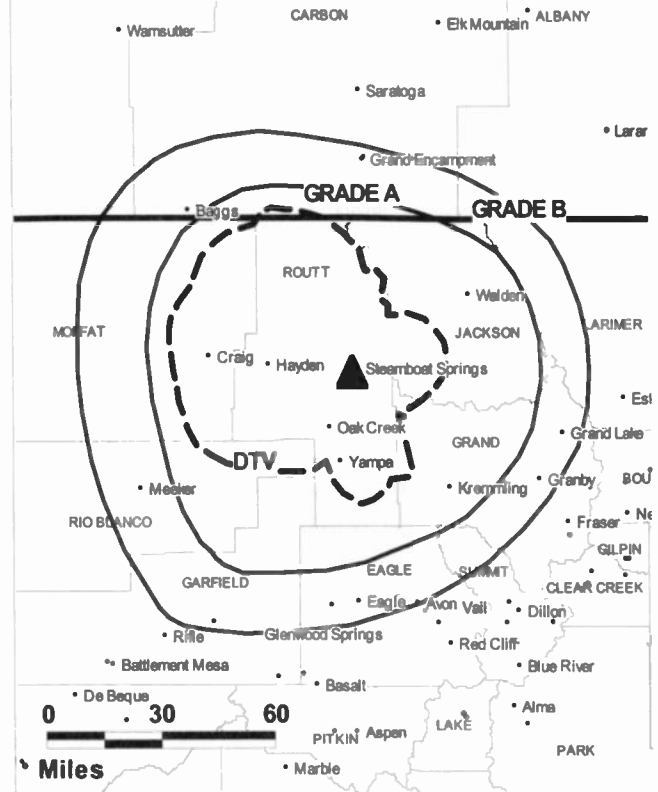
Represented (legal): Borsari & Paxson.

Represented (engineering): Jonathan Renaud.

Personnel:

Giovanni Mercla, Vice President, General Manager & General Sales Manager.

KMAS-TV BMPCT-198711107KJ GRANTED: 5/24/1988



Juan Carlos Pinzon, News Director.

Rudy Norman, Chief Engineer.

Teresa Solano, Promotion Director.

Kassi Kivisto, Traffic Manager.

Highest 30 Sec. Rate: \$120.

City of License: Steamboat Springs. **Station DMA:** Denver, CO. **Rank:** 18.

Nielsen Data: Not available.

KUPN
Ch. 3
(Satellite of KTVD, Denver)

Network Service: MNT.

Licensee: Channel 20 TV Co., 1645 W. Fullerton Ave., Chicago, IL 60614.

Studio: 11203 E. Peakview Ave., Centennial, Co 80111.

Mailing Address: 11203 E. Peakview Ave., Centennial, CO 80111.

Phone: 303-792-2020. **Fax:** 303-790-4633.

E-mail: mdant@ktvd.com

Web Site: http://www.upn20.tv

Technical Facilities: Channel No. 3 (60-66 MHz). Authorized power: 60.6-kw visual, 6.06-kw aural. Antenna: 730-ft above av. terrain, 601-ft. above ground, 5076-ft. above sea level.

| | | | |
|-----------|------|-----|-------|
| Latitude | 40° | 34' | 58" |
| Longitude | 103° | 01' | 50.4" |

Transmitter: State Hwy. 61, 9.6-mi. ESE of Sterling.

Digital Facilities: Channel No. 23 (524-530 MHz). Power: 599-kw max. visual. Antenna: 669-ft above av. terrain, 459-ft. above ground, 4964-ft. above sea level.

| | | | |
|-----------|------|-----|-----|
| Latitude | 40° | 34' | 57" |
| Longitude | 103° | 01' | 56" |

FCC Digital File Number: BPCDT-19991102ABN. Granted: June 07, 2000.

Note: Latitude and longitude coordinates shown are based on the North American Datum of 1927 (NAD 27) as currently required by the Mass Media Bureau of the FCC.

Satellite Earth Station: Transmitter NEC; RCA, 3.5-meter; RCA receivers.

Ownership: Fred Eychaner.

Began Operation: December 28, 1963. Sale to Burke Broadcasting Co. by Lamb Enterprises Inc. approved by FCC October 14, 1983. Sale to Stauffer Communications by Burke Broadcasting Co. approved by FCC July 8, 1986. Sale to Morris Communications by Stauffer Communications approved by FCC June 14, 1995. Sale to Benedek Broadcasting Co. by Morris Communications approved by FCC April 12, 1996. Sale to present owner from Benedek Broadcasting Co. approved by FCC August 31, 1999.

Represented (legal): Holland & Knight LLP.

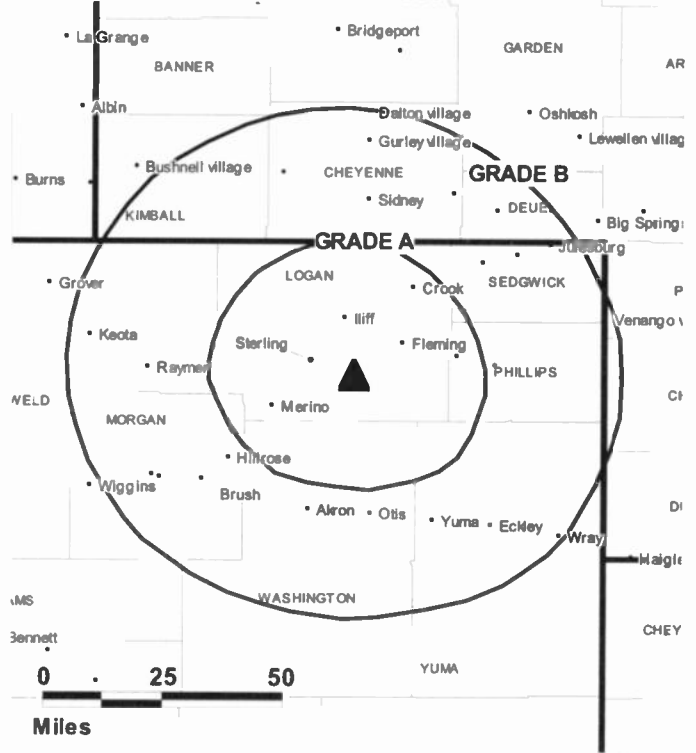
Represented (sales): MMT Sales Inc.

Personnel:

Greg Armstrong, Vice President & General Manager.

Cindy Conway, Local Sales Manager.

KUPN BPCDT-3005 GRANTED: 2/13/63



Sara Gallegos, National Sales Manager.

Mike Dant, Chief Engineer.

Jessie Laudsch, Business Manager.

Robbie Romero, Program Director.

Hilary Castine, Promotion Manager.

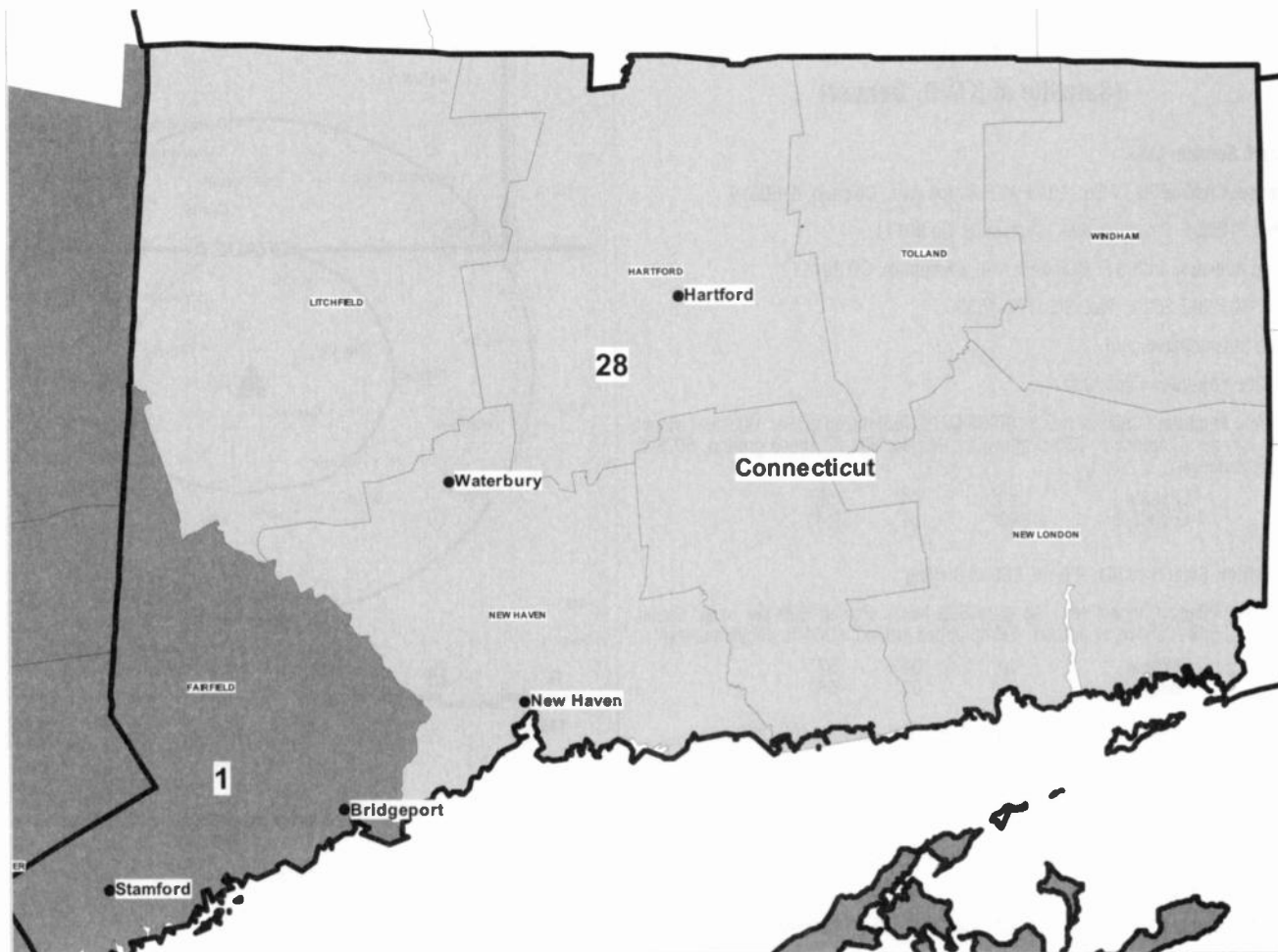
Diana Farrins, Traffic Manager.

Rita McCoy, Community Affairs Director.

Rates: On request.

City of License: Sterling. **Station DMA:** Denver, CO. **Rank:** 18.

Nielsen Data: Not available.



© 2007 Warren Communications News

| MARKET | NIELSEN DMA TV HOUSEHOLDS | RANK | MARKET AREA COMMERCIAL STATIONS |
|--------------------------------|---------------------------|------|---|
| New York, NY | 7,366,950 | 1 | WABC-OT (45); WABC-TV (7); WCBS-OT (56); WCBS-TV (2); WFTY-OT (23); WFTY-TV (67); WFUT-OT (53); WFUT-TV (68); WLNY-OT (57); WMBC-OT (18); WMBC-TV (63); WNBC (4); WNBC-OT (28); WNJU (47); WNJU-OT (36); WNYW (5); WNYW-OT (44); WPX (11); WPX-OT (33); WPXN-OT (30); WPXN-TV (31); WRNN-OT (48); WSAH (43); WTBY-OT (27); WTBY-TV (54); WWOR-OT (38); WWOR-TV (9); WXTV (41); WXTV-OT (40) |
| Hartford & New Haven, CT | 1,014,630 | 28 | WCTX (59); WCTX-OT (39); WFSB (3); WFSB-OT (33); WHPX (26); WHPX-OT (34); WTIC-OT (5); WTIC-TV (61); WTNH (8); WTNH-OT (10); WTX (20); WTX-OT (12); WUVN (18); WUVN-OT (46); WWIT (30); WWIT-OT (35) |

Connecticut *Digital* Station Totals as of October 1, 2006

| | VHF | UHF | TOTAL |
|------------------------|-----|-----|-------|
| Commercial Television | 3 | 5 | 8 |
| Educational Television | 0 | 2 | 2 |
| | 3 | 7 | 10 |

Connecticut Analog Station Totals as of October 1, 2006

| | VHF | UHF | TOTAL |
|------------------------|-----|-----|-------|
| Commercial Television | 2 | 7 | 9 |
| Educational Television | 0 | 4 | 4 |
| | 2 | 11 | 13 |

WSAH
Ch. 43

Network Service: IND.

Licensee: WSAH License Inc., 312 Walnut St., Suite 2800, Cincinnati, OH 45202.

Studio: 7 Wakely St., Seymour, CT 06483.

Mailing Address: 7 Wakely St., Seymore, CT 06483.

Phone: 203-881-1153; 203-734-4161. **Fax:** 203-734-4171.

Web Site: <http://www.shopathometv.com>

Technical Facilities: Channel No. 43 (644-650 MHz). Authorized power: 2298-kw max. & 1784-kw horizontal visual, 229.8-kw & 178.4-kw horizontal aural. Antenna: 510-ft above av. terrain, 297-ft. above ground, 917-ft. above sea level.

| | | | |
|-----------|-----|-----|-----|
| Latitude | 41° | 21' | 43" |
| Longitude | 73° | 06' | 48" |

Requests CP for change to 2290-kw max. visual, 510-ft above av. terrain, 270-ft. above ground, 890-ft. above sea level; BPCT-20060222AAG.

Transmitter: 80 Great Hill Rd., Seymour.

Digital Facilities: Channel No. 42 (638-644 MHz). Power: 1000-kw max. visual, aural. Antenna: 512-ft above av. terrain, 272-ft. above ground, 892-ft. above sea level.

| | | | |
|-----------|-----|-----|-----|
| Latitude | 41° | 21' | 43" |
| Longitude | 73° | 06' | 48" |

FCC Digital File Number: BPCDT-19991101AFE. Granted: April 14, 2005.

Note: Latitude and longitude coordinates shown are based on the North American Datum of 1927 (NAD 27) as currently required by the Mass Media Bureau of the FCC.

Ownership: E. W. Scripps Co. (Group Owner).

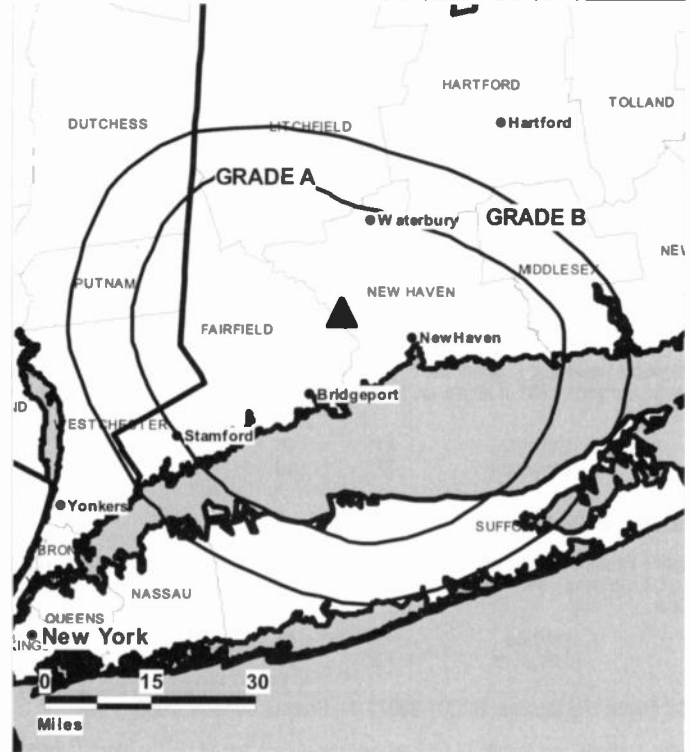
Began Operation: September 28, 1987. Transfer to present owner by Summit America Television Inc. approved by FCC February 27, 2004. Shop At Home became Summit America Television Inc. after The E. W. Scripps Co. acquired 70% interest October 31, 2002. Sale to Shop At Home Inc. by Paxson Communications Corp. approved by FCC April 26, 1999.

Represented (legal): Baker & Hostetler LLP.

Represented (engineering): Moffet, Larson & Johnson Inc.

Personnel:

WSAH BMPCT-19821207KF GRANTED: 1/28/1983



© 2007 Warren Communications News

Bill Willimby, General Manager.

Ronald Barnes, Chief Engineer.

Rates: On request.

City of License: Bridgeport. **Station DMA:** New York, NY. **Rank:** 1.

Nielsen Data: Not available.

WFSB
Ch. 3

Network Service: CBS.

Licensee: Meredith Corp., 1716 Locust St., Des Moines, IA 50309.

Studio: 3 Constitution Plaza, Hartford, CT 06103-1821.

Mailing Address: 3 Constitution Plaza, Hartford, CT 06103-1821.

Phone: 860-728-3333. **Fax:** 860-247-8940.

E-mail: wfsb@wfsb.com

Web Site: http://www.wfsb.com

Technical Facilities: Channel No. 3 (60-66 MHz). Authorized power: 100-kw visual, aural. Antenna: 889-ft above av. terrain, 468-ft. above ground, 1175-ft. above sea level.

Latitude 41° 46' 30"
Longitude 72° 48' 20"

Transmitter: 375 Deercliff Rd., Avon.

Digital Facilities: Channel No. 33 (584-590 MHz). Power: 1000-kw max. visual, aural. Antenna: 947-ft above av. terrain, 526-ft. above ground, 1233-ft. above sea level.

Latitude 41° 46' 30"
Longitude 72° 48' 20"

FCC Digital File Number: BPCDT-980731Kl. Granted: June 04, 2003.

Note: Latitude and longitude coordinates shown are based on the North American Datum of 1927 (NAD 27) as currently required by the Mass Media Bureau of the FCC.

Multichannel TV Sound: Stereo only.

Satellite Earth Stations: Transmitter Harris; Vertex, 6.1-meter C-band; Satcom Technologies, 9.1-meter C-band; Vertex, 4.3-meter Ku-band; Standard Communications, Scientific-Atlanta, Radiation Systems Inc. receivers.

SNG Mobile Dish: Andrew, 2.4-meter Ku-band.

News Services: CNN Newsource, AP.

Ownership: Meredith Corp. (Group Owner).

Began Operation: September 23, 1957. Present owner acquired station in trade with Post-Newsweek for WCPX-TV Orlando; approved by FCC August 27, 1997. Sale to Post Newsweek Stations Inc. by Travelers Corp. approved by FCC January 30, 1974 (Television Digest, Vol. 13:5, 14:5).

Represented (sales): Harrington, Righter & Parsons Inc.

Represented (legal): Dow, Lohnes & Albertson PLLC.

Personnel:

Elden Hale, Vice President & General Manager.

Klarn De Palma, General Sales Manager.

Bill Whittle, Local Sales Manager.

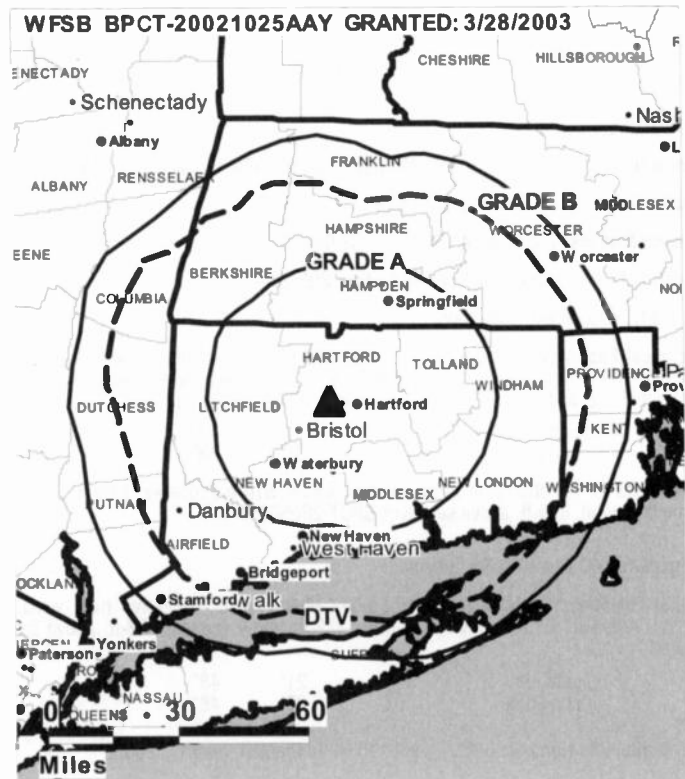
Jim Messina, National Sales Manager.

Joann Gowdy, New Business Sales Manager.

Lyn Tolan, News Director.

Victor Zarrilli, Chief Engineer.

Todd Ruonavaara, Business Manager.



© 2007 Warren Communications News

Robert Montesi, Marketing & New Media Director.

Jeffrey Bright, Production Manager.

John Ahearn, Traffic Manager.

Highest 30 Sec. Rate: \$10,000.

City of License: Hartford. **Station DMA:** Hartford & New Haven, CT. **Rank:** 28.

Circulation © 2006 Nielsen. Coverage based on Nielsen study.

| GrandTotal | Cable TV Households | Non-cable TV Households | Total TV Households |
|-----------------------------------|------------------------|----------------------------|------------------------|
| Estimated Station Totals * | 1,216,890 | 423,340 | 1,640,230 |
| Average Weekly Circulation (2006) | 788,025 | 133,018 | 921,043 |
| Average Daily Circulation (2006) | | | 449,499 |
| Station DMA Total | Cable TV Households | Non-cable TV Households | Total TV Households |
| Estimated Station Totals * | 849,400 | 163,950 | 1,013,350 |
| Average Weekly Circulation (2006) | 624,577 | 93,878 | 718,455 |
| Average Daily Circulation (2006) | | | 384,629 |
| Other DMA Total | Cable TV Households | Non-cable TV Households | Total TV Households |
| Estimated Station Totals * | 367,490 | 259,390 | 626,880 |
| Average Weekly Circulation (2006) | 163,448 | 39,140 | 202,588 |
| Average Daily Circulation (2006) | | | 64,870 |

*Estimated station totals are sums of the Nielsen TV and Cable TV household estimates for each county in which the station registers viewing of more than 5% as per the Nielsen Survey Methods.

WFSB-DT
Ch. 33

Network Service: CBS.

Licensee: Meredith Corp., 1716 Locust St., Des Moines, IA 50309.

Studio: 3 Constitution Plaza, Hartford, CT 06103-1821.

Mailing Address: 3 Constitution Plaza, Hartford, CT 06103-1821.

Phone: 860-728-3333. **Fax:** 860-247-8940.

E-mail: wfsb@wfsb.com

Web Site: http://www.wfsb.com

Technical Facilities: Channel No. 33 (584-590 MHz). Authorized power: 1000-kw max. visual, aural. Antenna: 947-ft above av. terrain, 526-ft. above ground, 1233-ft. above sea level.

| | | | |
|-----------|-----|-----|-----|
| Latitude | 41° | 46' | 30" |
| Longitude | 72° | 48' | 20" |

Note: Latitude and longitude coordinates shown are based on the North American Datum of 1927 (NAD 27) as currently required by the Mass Media Bureau of the FCC.

Ownership: Meredith Corp. (Group Owner).

Began Operation: April 18, 2000. High Definition.

Represented (legal): Dow, Lohnes & Albertson PLLC.

Personnel:

Elden Hale, Vice President & General Manager.

Klarn DePalma, General Sales Manager.

Bill Whittle, Local Sales Manager.

Jim Messina, National Sales Manager.

Joanne Gowdy, New Business Sales Manager.

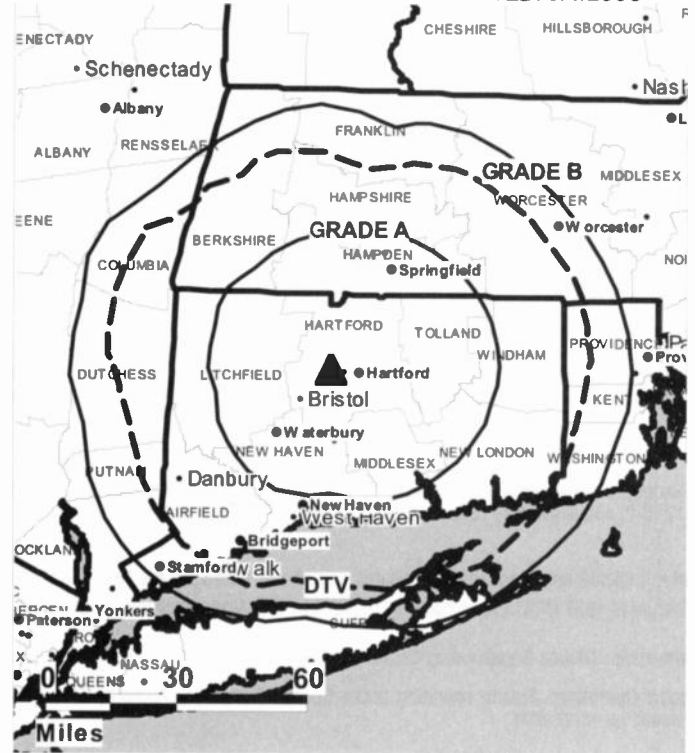
Lyn Tolan, News Director.

Victor Zarrilli, Chief Engineer.

Todd Ruonavaara, Business Manager.

Robert Montesi, Marketing & New Media Director.

WFSB-DT BMPCDT-20021025ABB GRANTED: 6/4/2003



© 2007 Warren Communications News

Jeffrey Bright, Production Manager.

John Ahearn, Traffic Manager.

Rates: On request.

City of License: Hartford. **Station DMA:** Hartford & New Haven, CT. **Rank:** 28.

Nielsen Data: Not available.

WTIC-DT

Ch. 5

Network Service: FOX.

Grantee: Tribune Television Co., One Corporate Center, Hartford, CT 06103.

Studio: One Corporate Center, Hartford, CT 06103.

Mailing Address: One Corporate Center, Hartford, CT 06103.

Phone: 860-527-6161. **Fax:** 860-727-0158.

E-mail: p.brenner@fox61.com

Web Site: http://www.fox61.com

Technical Facilities: Channel No. 5 (76-82 MHz). Authorized power: 425-kw visual. Antenna: 1644-ft above av. terrain, 1260-ft. above ground, 1968-ft. above sea level.

| | | | |
|-----------|-----|-----|-----|
| Latitude | 41° | 42' | 13" |
| Longitude | 72° | 49' | 57" |

Requests modification of CP for change to 380-kw visual, 1660-ft above av. terrain, 1276-ft. above ground, 1985-ft. above sea level; BMPCDT-20040616AAM.

Note: Latitude and longitude coordinates shown are based on the North American Datum of 1927 (NAD 27) as currently required by the Mass Media Bureau of the FCC.

Ownership: Tribune Broadcasting Co. (Group Owner).

Began Operation: Station operating under Special Temporary Authority at 470-kw visual; no on-air date

Represented (sales): TeleRep Inc.

Represented (legal): Sidley Austin LLP.

Represented (engineering): duTreil, Lundin & Rackley Inc.

Personnel:

Richard Graziano, Vice President & General Manager.

Thomas Porterfield, General Sales Manager.

Janet Robinson, Local Sales Manager.

Steve Rabb, National Sales Manager.

Rob Donner, Regional Sales Manager.

Paul Lewis, News Director.



© 2007 Warren Communications News

Paul Brenner, Chief Engineer.

Liz Ann St. Onge, Business Manager.

John Mason, Program & Promotion Director.

Dean Baldwin, Production Manager.

Holly Burgess, Traffic Manager.

City of License: Hartford. **Station DMA:** Hartford & New Haven, CT. **Rank:** 28.

Nielsen Data: Not available.

WTIC-TV
Ch. 61

Network Service: FOX.

Licensee: Tribune Television, 435 N. Michigan Ave., Chicago, IL 60611.

Studio: One Corporate Center, Hartford, CT 06103.

Mailing Address: One Corporate Center, Hartford, CT 06103.

Phone: 860-527-6161. **Fax:** 860-727-0158.

E-mail: p.brenner@fox61.com

Web Site: http://www.fox61.com

Technical Facilities: Channel No. 61 (752-758 MHz). Authorized power: 5000-kw max. visual, 1000-kw aural. Antenna: 1692-ft above av. terrain, 1339-ft. above ground, 2049-ft. above sea level.

Latitude 41° 42' 13"
Longitude 72° 49' 57"

Holds CP for change to 1660-ft above av. terrain, 1276-ft. above ground, 1985-ft. above sea level; BPCT-20040907AAM.

Transmitter: Rattlesnake Mountain, near Rte. 6, Farmington, CT.

Digital Facilities: Channel No. 5 (76-82 MHz). Power: 425-kw visual. Antenna: 1644-ft above av. terrain, 1260-ft. above ground, 1968-ft. above sea level.

Latitude 41° 42' 13"
Longitude 72° 49' 57"

FCC Digital File Number: BPCDT-980803KN. Granted: February 04, 2004.

Note: Latitude and longitude coordinates shown are based on the North American Datum of 1927 (NAD 27) as currently required by the Mass Media Bureau of the FCC.

Multichannel TV Sound: Stereo and separate audio program.

Satellite Earth Stations: Transmitter Harris; Scientific-Atlanta, 6.1-meter KC-band; Scientific-Atlanta, 7-meter C-band; Microdyne, 2.8-meter Ku-band; Microdyne, 5-meter C-band; Scientific-Atlanta, Microdyne receivers.

News Services: Fox NewsEdge, CNN Newsource, AP.

LMA: Local marketing agreement with WTXN (U), Waterbury.

Ownership: Tribune Broadcasting Co. (Group Owner).

Began Operation: September 17, 1984.

Represented (sales): TeleRep Inc.

Represented (engineering): Andrus & Associates Inc.

Personnel:

Richard Graziano, Vice President & General Manager.

Thomas Porterfield, General Sales Manager.

Janet Robinson, Local Sales Manager.

Steve Rabb, National Sales Manager.

Rob Donner, Regional Sales Manager.

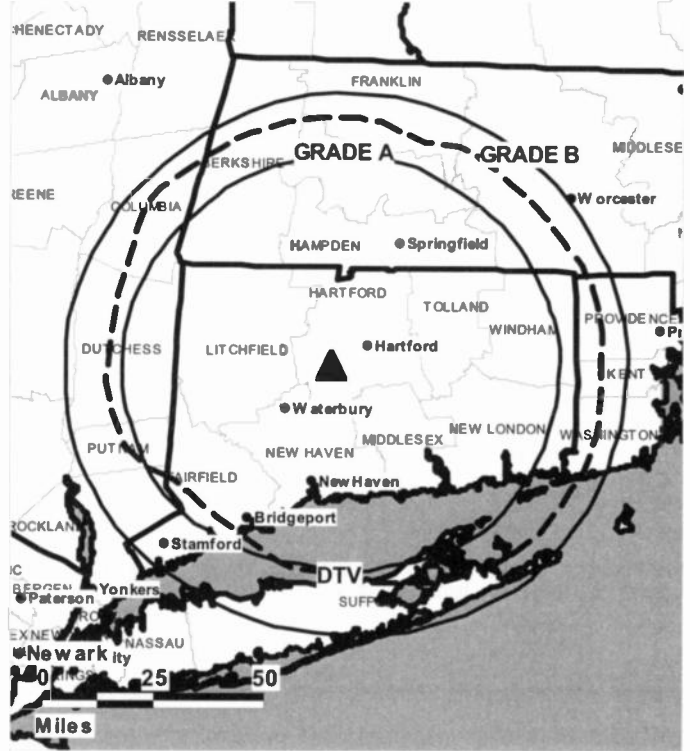
Paul Lewis, News Director.

Paul Brenner, Chief Engineer.

Liz Ann St. Onge, Business Manager.

John Mason, Program & Promotion Director.

WTIC-TV BMPCT-840106KE GRANTED: 9/26/1984



© 2007 Warren Communications News

Dean Baldwin, Production Manager.

Holly Burgess, Traffic Manager.

Highest 30 Sec. Rate: \$5500.

City of License: Hartford. **Station DMA:** Hartford & New Haven, CT. **Rank:** 28.

Circulation © 2006 Nielsen. Coverage based on Nielsen study.

| GrandTotal | Cable TV Households | Non-cable TV Households | Total TV Households |
|-----------------------------------|------------------------|----------------------------|------------------------|
| Estimated Station Totals * | 1,375,720 | 242,310 | 1,618,030 |
| Average Weekly Circulation (2006) | 708,973 | 89,949 | 798,922 |
| Average Daily Circulation (2006) | | | 279,944 |
| Station DMA Total | Cable TV Households | Non-cable TV Households | Total TV Households |
| Estimated Station Totals * | 849,400 | 163,950 | 1,013,350 |
| Average Weekly Circulation (2006) | 472,549 | 71,655 | 544,204 |
| Average Daily Circulation (2006) | | | 193,589 |
| Other DMA Total | Cable TV Households | Non-cable TV Households | Total TV Households |
| Estimated Station Totals * | 526,320 | 78,360 | 604,680 |
| Average Weekly Circulation (2006) | 236,424 | 18,294 | 254,718 |
| Average Daily Circulation (2006) | | | 86,355 |

*Estimated station totals are sums of the Nielsen TV and Cable TV household estimates for each county in which the station registers viewing of more than 5% as per the Nielsen Survey Methods.

WUVN
Ch. 18

Network Service: UNV.

Licensee: Entravision Holdings LLC, 2425 Olympic Blvd., Suite 6000 W, Los Angeles, CA 90064.

Studio: One Constitution Plaza, 7th Fl., Hartford, CT 06103.

Mailing Address: One Constitution Plaza, 7th Fl., Hartford, CT 06103.

Phone: 860-278-1818. **Fax:** 860-278-1811.

E-mail: uarrigoitia@entravision.com

Web Site: <http://wuvn.entravision.com/p1040.html>

Technical Facilities: Channel No. 18 (494-500 MHz). Authorized power: 3192-kw visual, 319.2-kw aural. Antenna: 980-ft above av. terrain, 587-ft. above ground, 1261-ft. above sea level.

Latitude 41° 46' 30"
Longitude 72° 48' 04"

Transmitter: 376 Deercliff Rd., Avon.

Digital Facilities: Channel No. 46 (662-668 MHz). Power: 217-kw max. visual. Antenna: 683-ft above av. terrain, 489-ft. above ground.

Latitude 41° 46' 30"
Longitude 72° 48' 04"

FCC Digital File Number: B MPCDT-20011011AAU. Granted: November 26, 2001.

Note: Latitude and longitude coordinates shown are based on the North American Datum of 1927 (NAD 27) as currently required by the Mass Media Bureau of the FCC.

Satellite Earth Stations: Transmitter Comark; Scientific-Atlanta, 3.8-meter Ku-band; Paracclipse, 3.8-meter Ku-band.

Ownership: Entravision Communications Corp. (Group Owner).

Began Operation: August 4, 1954. Started as WGTH-TV, 55% owned by General Teleradio and 45% by Gannett's Hartford Times. Sale to CBS approved by FCC February 23, 1956; transfer reinstated by FCC September 11, 1956 after being held up by protest (Television Digest, Vol. 11:28, 12:8, 17, 37). After CBS took station off air November 15, 1958 (Vol. 14:45), sale to Edward D. Taddei and associates approved by FCC December 23, 1958 (Vol. 14:46, 49) and station returned to air on January 24, 1959. Transfer to RKO General subsidiary Hartford Phonevision Co. approved by FCC June 1, 1960 (Vol. 16:14, 23). Sale to Faith Center approved by FCC February 16, 1972. Distress sale by Faith Center approved by FCC September 27, 1983, contingent on finding Interstate Media to be suitable licensee & consummation of assignment within 90 days. Final approval granted December 23, 1983; but sale never consummated. Subsequent sale to Astroline Communications by Faith Center approved by FCC December 10, 1984 (Vol. 24:40, 51). Left air April 9, 1991 (Vol. 31:16). Returned to air February 7, 1997. Sale proposed in 1993 to Two If By Sea Broadcasting Corp.; in October 2000 FCC approved settlement with competing applicant which transferred station as WHCT-TV to Entravision.

Represented (legal): Reed, Smith, Shaw & McClay.

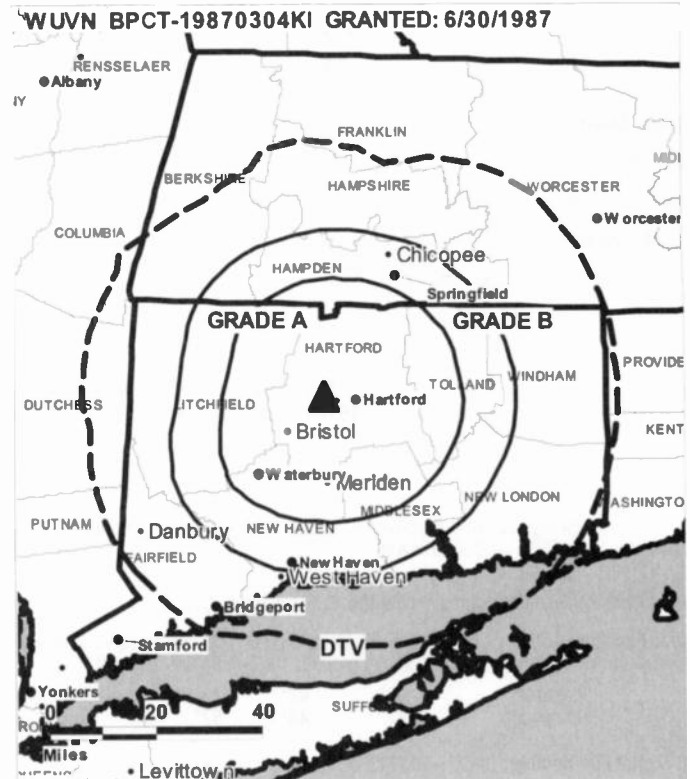
Represented (engineering): Moffet, Larson & Johnson Inc.

Personnel:

Ulysses Arrigoitia, General Manager & General Sales Manager.

Bob Smith, Operations Manager.

Francis R. Vaccari, Chief Engineer.



© 2007 Warren Communications News

Pam Bias, Controller.

Renee Barbour, Traffic & Program Manager.

Margaret E. Godin, Marketing, Sales, & Promotion Manager.

Francis Concepcion, Production Manager.

City of License: Hartford. **Station DMA:** Hartford & New Haven, CT. **Rank:** 28.

Circulation © 2006 Nielsen. Coverage based on Nielsen study.

| GrandTotal | Cable TV Households | Non-cable TV Households | Total TV Households |
|-----------------------------------|---------------------|-------------------------|---------------------|
| Estimated Station Totals * | 0 | 47,500 | 47,500 |
| Average Weekly Circulation (2006) | 0 | 2,945 | 2,945 |
| Average Daily Circulation (2006) | | | 1,425 |
| Station DMA Total | Cable TV Households | Non-cable TV Households | Total TV Households |
| Estimated Station Totals * | 0 | 47,500 | 47,500 |
| Average Weekly Circulation (2006) | 0 | 2,945 | 2,945 |
| Average Daily Circulation (2006) | | | 1,425 |

*Estimated station totals are sums of the Nielsen TV and Cable TV household estimates for each county in which the station registers viewing of more than 5% as per the Nielsen Survey Methods.

WUVN-DT

Ch. 46

Network Service: UNV.

Grantee: Entravision Holdings LLC, 2425 Olympic Blvd., Suite 6000 W, Los Angeles, CA 90064.

Studio: One Constitution Plaza, 7th Fl., Hartford, CT 06103.

Mailing Address: One Constitution Plaza, 7th Floor, Hartford, CT 06103.

Phone: 860-278-1818. **Fax:** 860-278-1811.

E-mail: uarrigoitia@entravision.com

Web Site: <http://www.wuvn.entravision.com/p1040.html>

Technical Facilities: Channel No. 46 (662-668 MHz). Authorized power: 217-kw max. visual. Antenna: 683-ft above av. terrain, 489-ft. above ground.

| | | | |
|-----------|-----|-----|-----|
| Latitude | 41° | 46' | 30" |
| Longitude | 72° | 48' | 04" |

Note: Latitude and longitude coordinates shown are based on the North American Datum of 1927 (NAD 27) as currently required by the Mass Media Bureau of the FCC.

Satellite Earth Stations: Transmitter Comark; Scientific-Atlanta, 3.8-meter Ku-band; Paracclipse, 3.8-meter Ku-band.

Ownership: Entravision Communications Corp. (Group Owner).

Began Operation: Station operating under Special Temporary Authority at 4-kw max. visual; no on-air date

Personnel:

Ulysses Arrigoitia, General Manager & General Sales Manager.

Bob Smith, Operations Manager.

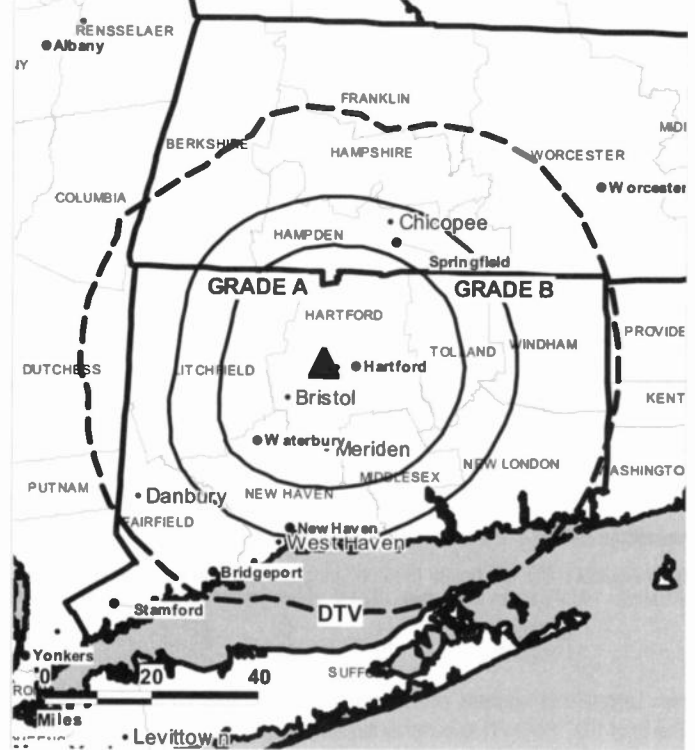
Francis R. Vaccari, Chief Engineer.

Pam Bias, Controller.

Renee Barbour, Traffic & Program Manager.

Margaret E. Godin, Marketing, Sales, & Promotion Manager.

WUVN-DT BMPCDT-20011011AAU GRANTED: 11/26/2001



Francis Concepcion, Production Manager.

City of License: Hartford. **Station DMA:** Hartford & New Haven, CT. **Rank:** 28.

Nielsen Data: Not available.

WVIT
Ch. 30

Network Service: NBC.

Licensee: NBC Telemundo License Co., c/o NBC Inc., 1299 Pennsylvania Ave. NW, Washington, DC 20004.

Studio: 1422 New Britain Ave., West Hartford, CT 06110.

Mailing Address: 1422 New Britain Ave., West Hartford, CT 06110.

Phone: 860-521-3030. **Fax:** 860-521-3110.

E-mail: steve.smith@nbc.com

Web Site: http://www.nbc30.com

Technical Facilities: Channel No. 30 (566-572 MHz). Authorized power: 5000-kw max. visual, 500-kw aural. Antenna: 1485-ft above av. terrain, 1129-ft. above ground, 1849-ft. above sea level.

Latitude 41° 42' 02"
Longitude 72° 49' 57"

Transmitter: Rattlesnake Mountain, U.S. Rte. 6, Farmington.

Digital Facilities: Channel No. 35 (596-602 MHz). Power: 250-kw max. visual, aural. Antenna: 1424-ft above av. terrain, 1024-ft. above ground, 1745-ft. above sea level.

Latitude 41° 42' 02"
Longitude 79° 49' 57"

Note: Latitude and longitude coordinates shown are based on the North American Datum of 1927 (NAD 27) as currently required by the Mass Media Bureau of the FCC.

Multichannel TV Sound: Stereo and separate audio program.

Satellite Earth Stations: Transmitter Comark; Harris, 6.1-meter Ku-band; Scientific-Atlanta, 7-meter C-band; Andrew, 2.4-meter Ku-band; RCA Americom, 3.5-meter Ku-band; Harris, 3.5-meter Ku-band; Scientific-Atlanta, M/A-Corn, Harris, DX Engineering receivers.

SNG Mobile Dish: Andrew, 2.3-meter Ku-band.

News Services: NBC News Channel, AP.

LMA: Local marketing agreement with WHPX (X), New London.

Ownership: NBC Universal (Group Owner).

Began Operation: February 13, 1953. Sale to current owner from Viacom International approved by FCC November 6, 1997 (Television Digest, Vol. 37:31). Sale to Viacom International Inc. by Plains TV Corp. approved by FCC March 13, 1978 (Vol. 17:25). Sale to Plains by NBC approved by FCC September 23, 1959 (Vol. 15:26, 28, 39). Sale to NBC of WKNB-TV-AM by Julian Gross and Associates approved by FCC December 12, 1956 (Vol. 11:2, 9, 22, 26; 12:50).

Represented (sales): NBC TV Spot Sales.

Represented (legal): Denny & Associates PC.

Personnel:

Steve J. Smith, Vice President, Sales & Creative Services Director.

Dave Bondanza, Operations & Engineering Director.

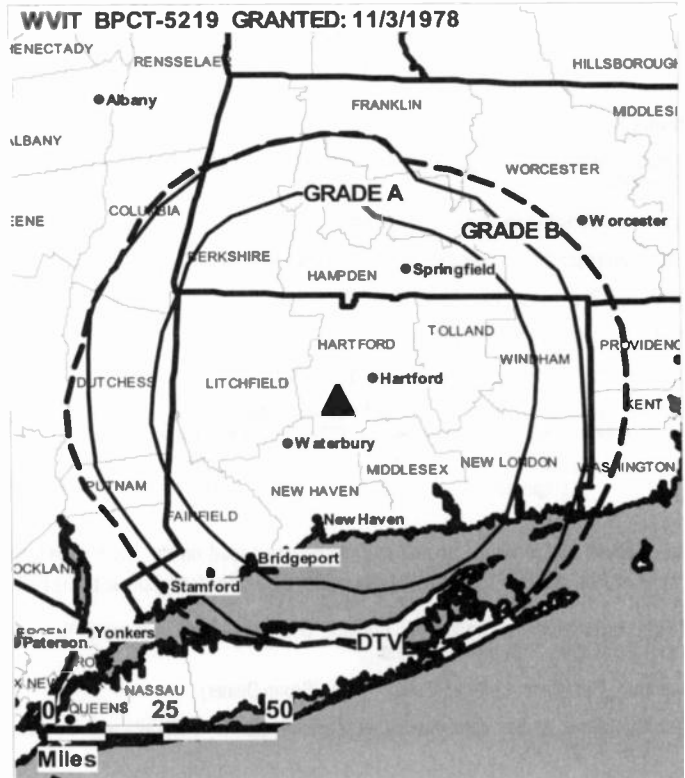
Shari Greco, Local Sales Manager.

David Aston, National Sales Manager.

Tim Leber, News Operations & Production Manager.

Sheila Trauernicht, Vice President, News.

Tom Sequin, Finance Director.



© 2007 Warren Communications News

Ronni Attenello, Programming Director.

Colleen Greene, Traffic Manager.

LaVerne Jefferys, Community Affairs Director.

Highest 30 Sec. Rate: \$8500.

City of License: New Britain. **Station DMA:** Hartford & New Haven, CT. **Rank:** 28.

Circulation © 2006 Nielsen. Coverage based on Nielsen study.

| GrandTotal | Cable TV Households | Non-cable TV Households | Total TV Households |
|-----------------------------------|---------------------|-------------------------|---------------------|
| Estimated Station Totals * | 1,355,190 | 233,590 | 1,588,780 |
| Average Weekly Circulation (2006) | 695,234 | 90,023 | 785,257 |
| Average Daily Circulation (2006) | | | 368,041 |
| Station OMA Total | Cable TV Households | Non-cable TV Households | Total TV Households |
| Estimated Station Totals * | 849,400 | 163,950 | 1,013,350 |
| Average Weekly Circulation (2006) | 547,497 | 83,274 | 630,771 |
| Average Daily Circulation (2006) | | | 316,534 |
| Other OMA Total | Cable TV Households | Non-cable TV Households | Total TV Households |
| Estimated Station Totals * | 505,790 | 69,640 | 575,430 |
| Average Weekly Circulation (2006) | 147,737 | 6,749 | 154,486 |
| Average Daily Circulation (2006) | | | 51,507 |

*Estimated station totals are sums of the Nielsen TV and Cable TV household estimates for each county in which the station registers viewing of more than 5% as per the Nielsen Survey Methods.

WVIT-DT

Ch. 35

Network Service: NBC.

Licensee: NBC Telemundo License Co., c/o NBC Inc., 1299 Pennsylvania Ave. NW, Washington, DC 20004.

Studio: 1422 New Britain Ave., West Hartford, CT 06110.

Mailing Address: 1422 New Britain Ave., West Hartford, CT 06110.

Phone: 860-521-3030; 202-637-4535. **Fax:** 860-521-3110; 860-521-4860.

E-mail: steve.smith@nbc.com

Web Site: <http://www.nbc30.com>

Technical Facilities: Channel No. 35 (596-602 MHz). Authorized power: 250-kw max. visual, aural. Antenna: 1424-ft above av. terrain, 1024-ft. above ground, 1745-ft. above sea level.

| | | | |
|-----------|-----|-----|-----|
| Latitude | 41° | 42' | 02" |
| Longitude | 79° | 49' | 57" |

Note: Latitude and longitude coordinates shown are based on the North American Datum of 1927 (NAD 27) as currently required by the Mass Media Bureau of the FCC.

Ownership: NBC Universal (Group Owner).

Began Operation: on op, Stat.

Represented (legal): Denny & Associates PC.

Personnel:

Steve Smith, Vice President, Sales & Creative Services Director.

Oave Bondanza, Operations & Engineering Director.

Shari Greco, Local Sales Manager.

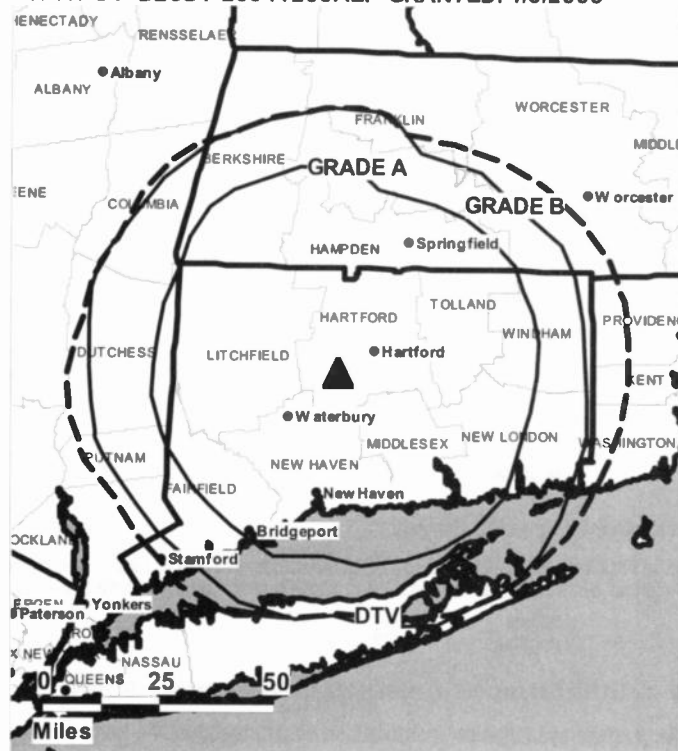
David Aston, National Sales Manager.

Sheila Trauernicht, Vice President, News.

Tom Sequin, Finance Director.

Ronni Attenello, Programming Director.

WVIT-DT BLCDDT-20041203AEF GRANTED: 4/8/2005



© 2007 Warren Communications News

Tim Leber, News Operations & Production Manager.

Colleen Greene, Traffic Manager.

LaVerne Jefferys, Community Affairs Director.

City of License: New Britain. **Station OMA:** Hartford & New Haven, CT. **Rank:** 28.

Nielsen Data: Not available.

WCTX
Ch. 59

Network Service: MNT.

Licensee: WTNH Broadcasting Inc., 4 Richmond Square, Providence, RI 02906.

WCTX: 8 Elm St., New Haven, CT 06510.

Mailing Address: 8 Elm St., New Haven, CT 06510.

Phone: 203-782-5900; 203-784-8888. **Fax:** 203-782-5995.

E-mail: feedback@wctx.com

Web Site: http://www.wctxtv.com

Technical Facilities: Channel No. 59 (740-746 MHz). Authorized power: 5000-kw max. visual. Antenna: 1030-ft above av. terrain, 709-ft. above ground, 1352-ft. above sea level.

Latitude 41° 25' 23"
Longitude 72° 57' 06"

Transmitter: Talmadge Rd., Hamden.

Digital Facilities: Channel No. 39 (320-626 MHz). Power: 170-kw max. visual, aural. Antenna: 988-ft above av. terrain, 620-ft. above ground, 1260-ft. above sea level.

Latitude 41° 25' 22"
Longitude 72° 57' 06"

FCC Digital File Number: BPCDT-19991026ABL. Granted: January 09, 2004.

Note: Latitude and longitude coordinates shown are based on the North American Datum of 1927 (NAD 27) as currently required by the Mass Media Bureau of the FCC.

LMA: Local marketing agreement with WTNH (A), New Haven.

Ownership: LIN TV Corp. (Group Owner).

Began Operation: April 3, 1995. Sale to present owner by K-W TV Inc. approved by FCC January 15, 2002.

Represented (sales): Petry Television Inc.

Represented (legal): Covington & Burling.

Personnel:

John Hitchcock, General Manager.

Sem Dieterich, Local Sales Manager.

Ryan Mahoney, National Sales Manager.

Francine Du Verger, Chief Engineer.

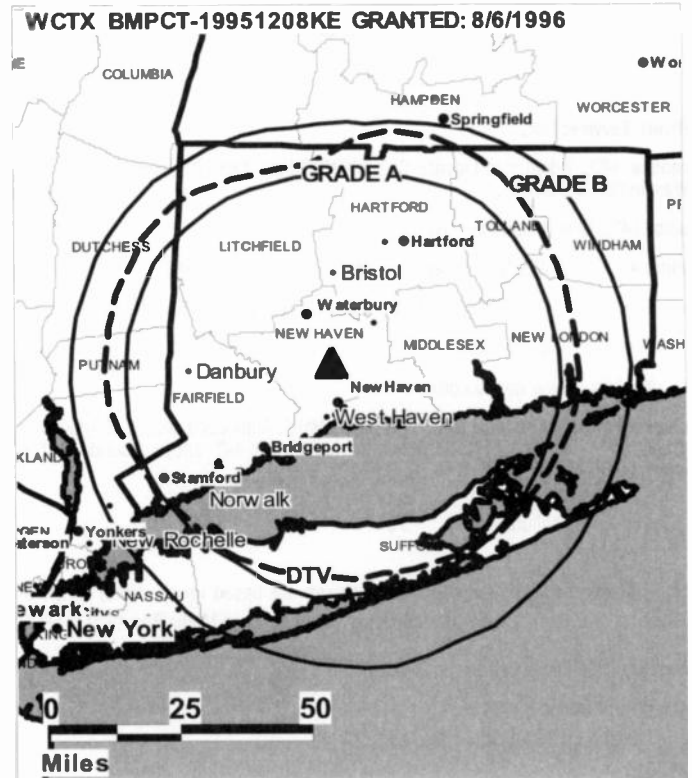
Beth Bolen, Business Manager.

Deanna Banas, Program Coordinator.

Paul Spingola, Promotion Director.

Melanie Pierce, Traffic Manager.

Rates: On request.



© 2007 Warren Communications News

City of License: New Haven. **Station DMA:** Hartford & New Haven, CT. **Rank:** 28.

Circulation © 2006 Nielsen. Coverage based on Nielsen study.

| GrandTotal | Cable TV Households | Non-cable TV Households | Total TV Households |
|-----------------------------------|---------------------|-------------------------|---------------------|
| Estimated Station Totals * | 849,400 | 200,610 | 1,050,010 |
| Average Weekly Circulation (2006) | 179,458 | 36,132 | 215,590 |
| Average Daily Circulation (2006) | | | 55,909 |
| Station DMA Total | Cable TV Households | Non-cable TV Households | Total TV Households |
| Estimated Station Totals * | 849,400 | 163,950 | 1,013,350 |
| Average Weekly Circulation (2006) | 179,458 | 26,222 | 205,680 |
| Average Daily Circulation (2006) | | | 55,194 |
| Other DMA Total | Cable TV Households | Non-cable TV Households | Total TV Households |
| Estimated Station Totals * | 0 | 36,660 | 36,660 |
| Average Weekly Circulation (2006) | 0 | 9,910 | 9,910 |
| Average Daily Circulation (2006) | | | 715 |

*Estimated station totals are sums of the Nielsen TV and Cable TV household estimates for each county in which the station registers viewing of more than 5% as per the Nielsen Survey Methods.

WCTX-DT

Ch. 39

Network Service: MNT.

Licensee: WTNH Broadcasting Inc., 4 Richmond Square, Providence, RI 02906.

Studio: 8 Elm St., New Haven, CT 06510.

Mailing Address: 8 Elm St., New Haven, CT 06510.

Phone: 203-782-5900; 203-784-8888. **Fax:** 203-782-5995.

E-mail: ed.bassler@lintv.com; feedback@wctx.com

Web Site: http://www.wctx.com

Technical Facilities: Channel No. 39 (320-626 MHz). Authorized power: 170-kw max. visual, aural. Antenna: 988-ft above av. terrain, 620-ft. above ground, 1260-ft. above sea level.

| | | | |
|-----------|-----|-----|-----|
| Latitude | 41° | 25' | 22" |
| Longitude | 72° | 57' | 06" |

Note: Latitude and longitude coordinates shown are based on the North American Datum of 1927 (NAD 27) as currently required by the Mass Media Bureau of the FCC.

Ownership: LIN TV Corp. (Group Owner).

Began Operation: Standard Definition. Station operating; no on-air date.

Represented (sales): Petry Television Inc.

Personnel:

John Hitchcock, General Manager.

Sem Dieterich, Local Sales Manager.

Ryan Mahoney, National Sales Manager.

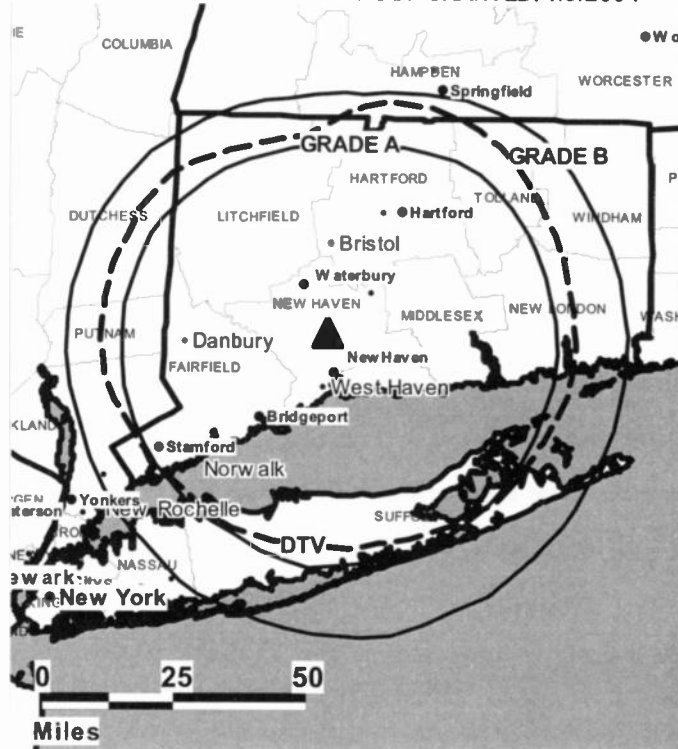
Francine Du Verger, Chief Engineer.

Beth Bolen, Business Manager.

Deanna Banas, Program Coordinator.

Paul Spingola, Promotion Director.

WCTX-DT BMDPDT-20030224AAX GRANTED: 1/9/2004



© 2007 Warren Communications News

Melanie Pierce, Traffic Manager.

City of License: New Haven. **Station DMA:** Hartford & New Haven, CT. **Rank:** 28.

Nielsen Data: Not available.

WTNH
Ch. 8

Network Service: ABC.

Licensee: LIN Holdings Corp., 4 Richmond Square, Suite 200, Providence, RI 02906.

Studios: 10 Columbus Blvd., Hartford, CT 06106; 8 Elm St., New Haven, CT 06510.

Mailing Address: Box 1859, New Haven, CT 06508.

Phone: 203-784-8888. **Fax:** 203-789-2010.

E-mail: wtnh@wtnh.com

Web Site: http://www.wtnh.com

Technical Facilities: Channel No. 8 (180-186 MHz). Authorized power: 175-kw visual. Antenna: 1191-ft above av. terrain, 869-ft. above ground, 1509-ft. above sea level.

Latitude 41° 25' 22"
Longitude 72° 57' 06"

Transmitter: Talmadge Rd., Mad Hare Mountain, Hamden.

Digital Facilities: Channel No. 10 (192-198 MHz). Power: 20.5-kw visual, aural. Antenna: 1122-ft above av. terrain, 801-ft. above ground, 1444-ft. above sea level.

Latitude 41° 25' 22"
Longitude 72° 57' 006"

Note: Latitude and longitude coordinates shown are based on the North American Datum of 1927 (NAD 27) as currently required by the Mass Media Bureau of the FCC.

Multichannel TV Sound: Stereo and separate audio program.

Satellite Earth Stations: Transmitter Larcen; Andrew, 7.3-meter C-band; Harris, 9-meter C-band; Andrew, 4.5-meter C-band; Andrew, 5.6-meter Ku-band; Harris, DX Antenna, Avantek, Andrew receivers.

SNG Mobile Dish: Wolf Coach, 2.3-meter Ku-band; Wolf Coach, 2.3-meter Ku-band.

News Services: MediaLink, CNN Newsource, AP, ABC NewsOne.

LMA: Local marketing agreement with WCTX (U), New Haven.

Ownership: LIN TV Corp. (Group Owner).

Began Operation: June 15, 1948. Sale to Chancellor Media Corp. cancelled (Television Digest, Vol. 38:28; 39:12). Sale of controlling interest in LIN from AT&T to Hicks, Muse, Tate & Furst approved by FCC March 2, 1998. (Vol. 37:33, 42, 43; 38:2). Sale to present owners by Cook Inlet Communications Corp. approved by FCC November 14, 1994. Sale to Cook Inlet Communications Corp. by Capital Cities Communications approved by FCC November 14, 1985 (Vol. 25:30, 31). Sale to Capital Cities by Triangle Publications approved by FCC February 24, 1971. Sale to Triangle Publications by Aldo DeDominicis-Patrick J. Goode interests approved by FCC June 20, 1956 (Vol. 12:21, 22, 25, 34).

Represented (sales): Petry Television Inc.

Represented (legal): Covington & Burling.

Personnel:

Jon Hitchcock, President & General Manager.

Jerry Min, Broadcast Operations Director.

Connie Fitch, Director, Sales Promotions.

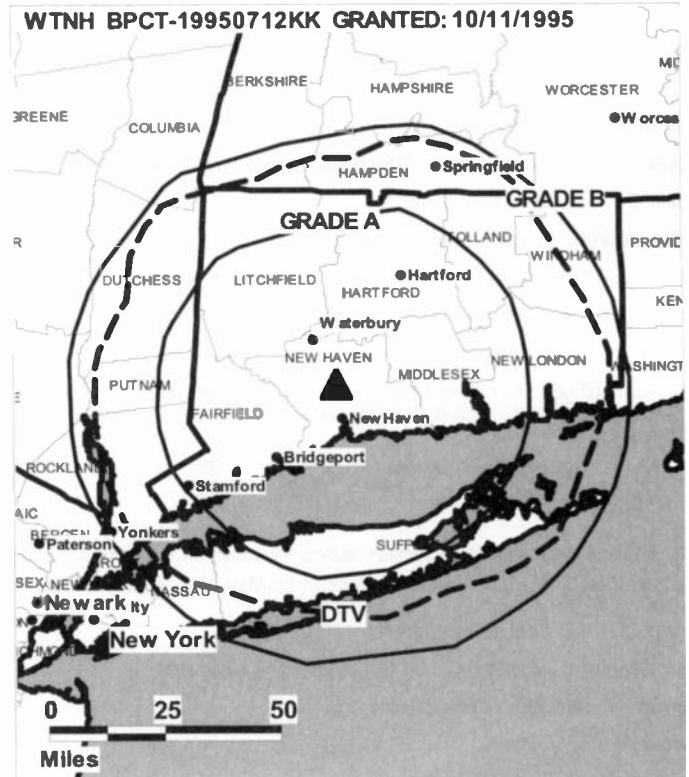
Roger Hess, General Sales Manager.

Phil Jermain, Local Sales Manager.

Roger Megroz, National Sales Manager.

Francine Du Verger, Engineering Director.

Beth Bolen, Business Manager.



© 2007 Warren Communications News

Deanna Banas, Program Coordinator.

Mary Lee Weber, Marketing Director.

Paul Spingola, Promotion & Creative Services Director.

Melanie Pierce, Traffic Manager.

Rates: On request.

City of License: New Haven. **Station DMA:** Hartford & New Haven, CT. **Rank:** 28.

Circulation © 2006 Nielsen. Coverage based on Nielsen study.

| GrandTotal | Cable TV Households | Non-cable TV Households | Total TV Households |
|-----------------------------------|---------------------|-------------------------|---------------------|
| Estimated Station Totals * | 1,307,300 | 220,860 | 1,528,160 |
| Average Weekly Circulation (2006) | 713,837 | 109,085 | 822,922 |
| Average Daily Circulation (2006) | | | 394,892 |
| Station DMA Total | Cable TV Households | Non-cable TV Households | Total TV Households |
| Estimated Station Totals * | 849,400 | 163,950 | 1,013,350 |
| Average Weekly Circulation (2006) | 566,174 | 84,360 | 650,534 |
| Average Daily Circulation (2006) | | | 324,036 |
| Other DMA Total | Cable TV Households | Non-cable TV Households | Total TV Households |
| Estimated Station Totals * | 457,900 | 56,910 | 514,810 |
| Average Weekly Circulation (2006) | 147,663 | 24,725 | 172,388 |
| Average Daily Circulation (2006) | | | 70,856 |

*Estimated station totals are sums of the Nielsen TV and Cable TV household estimates for each county in which the station registers viewing of more than 5% as per the Nielsen Survey Methods.

WTNH-DT
Ch. 10

Network Service: ABC.

Licensee: WTNH Broadcasting Inc., 4 Richmond Square, Providence, RI 02906.

Studios: 10 Columbus Blvd., Hartford, CT 06106; 8 Elm St., New Haven, CT 06510.

Mailing Address: Box 1859, New Haven, CT 06508.

Phone: 203-784-8888. **Fax:** 203-787-9698.

E-mail: wtnh@wtnh.com

Web Site: http://www.wtnh.com

Technical Facilities: Channel No. 10 (192-198 MHz). Authorized power: 20.5-kw visual, aural. Antenna: 1122-ft above av. terrain, 801-ft. above ground, 1444-ft. above sea level.

| | | | |
|-----------|-----|-----|------|
| Latitude | 41° | 25' | 22" |
| Longitude | 72° | 57' | 006" |

Note: Latitude and longitude coordinates shown are based on the North American Datum of 1927 (NAD 27) as currently required by the Mass Media Bureau of the FCC.

Ownership: LIN TV Corp. (Group Owner).

Began Operation: December 1, 1998. Standard and High Definition.

Represented (sales): Petry Television Inc.

Represented (legal): Covington & Burling.

Represented (engineering): duTreil, Lundin & Rackley Inc.

Personnel:

Jon Hitchcock, President & General Manager.

Jerry Min, Broadcast Operations Director.

Connie Fitch, Director, Sales Promotions.

Roger Hess, General Sales Manager.

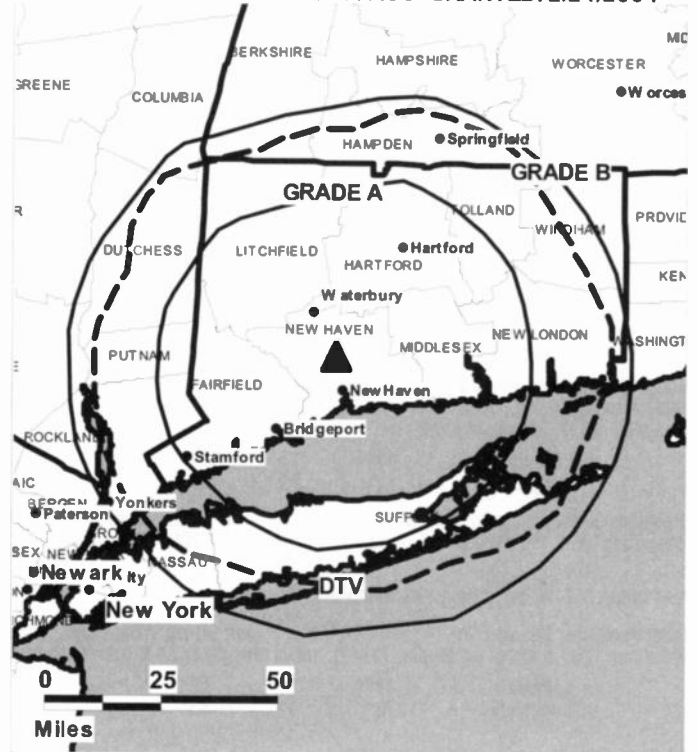
Phil Jermain, Local Sales Manager.

Roger Megroz, National Sales Manager.

Francine Du Verger, Engineering Director.

Beth Bolen, Business Manager.

WTNH-DT BMPCDT-20031219ACC GRANTED: 2/24/2004



© 2007 Warren Communications News

Paul Spingola, Promotion & Creative Services Director.

Deanna Banas, Program Coordinator.

Mary Lee Weber, Marketing Director.

Melanie Pierce, Traffic Manager.

Rates: Dn request.

City of License: New Haven. **Station DMA:** Hartford & New Haven, CT. **Rank:** 28.

Nielsen Data: Not available.

WHPX
Ch. 26

Network Service: ION.

Licensee: Paxson Hartford License Inc., 601 Clearwater Park Rd., West Palm Beach, FL 33401-6233.

Studio: 3 Shaws Cove, Suite 226, New London, CT 06320.

Mailing Address: 3 Shaws Cove, Ste. 226, New London, CT 06320.

Phone: 860-678-8426; 860-444-2626. **Fax:** 860-440-2601.

E-mail: susanmiller@ionmedia.tv

Web Site: http://www.ionline.tv

Technical Facilities: Channel No. 26 (542-548 MHz). Authorized power: 2820-kw max. visual, 282-kw aural. Antenna: 1250-ft above av. terrain, 1165-ft. above ground, 1467-ft. above sea level.

Latitude 41° 25' 04"
Longitude 72° 11' 55"

Requests CP for change to 1263-ft above av. terrain, 1167-ft. above ground, 1477-ft. above sea level; lat. 41° 25' 03", long. 72° 11' 55", BPCT-20051007AAM.

Transmitter: 1.3-mi. SE on Hwy. 85, Montville.

Digital Facilities: Channel No. 34 (590-596 MHz). Power: 90-kw max. visual, aural. Antenna: 1207-ft above av. terrain, 1111-ft. above ground, 1421-ft. above sea level.

Latitude 41° 25' 03"
Longitude 72° 11' 55"

FCC Digital File Number: BPCDT-19991001ABI. Granted: January 20, 2006.

Note: Latitude and longitude coordinates shown are based on the North American Datum of 1927 (NAD 27) as currently required by the Mass Media Bureau of the FCC.

Satellite Earth Stations: Transmitter Townsend; Winegard, 3-meter KC-band; Comtech, 5-meter C-band; Pinzone, DX Engineering receivers.

LMA: Local marketing agreement with WVIT (N), New Britain.

Ownership: ION Media Networks Inc. (Group Owner).

Began Operation: September 15, 1986.

Represented (legal): Dow, Lohnes & Albertson PLLC.

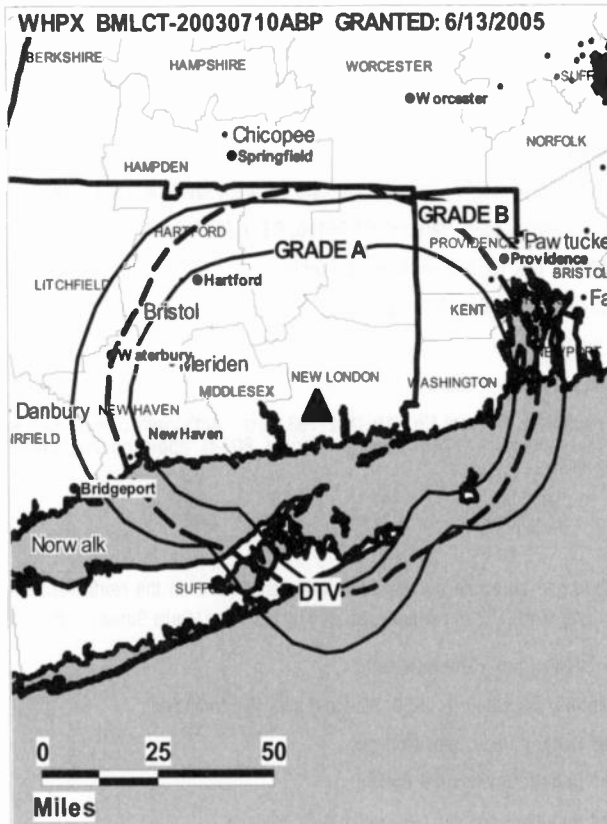
Personnel:

Bob Tiodor, Chief Engineer.

Susan Miller, Business & Traffic Manager.

Highest 30 Sec. Rate: \$150.

City of License: New London. **Station DMA:** Hartford & New Haven, CT. **Rank:** 28.



© 2007 Warren Communications News

Circulation © 2006 Nielsen. Coverage based on Nielsen study.

| Grand Total | Cable TV Households | Non-cable TV Households | Total TV Households |
|-----------------------------------|---------------------|-------------------------|---------------------|
| Estimated Station Totals * | 518,810 | 0 | 518,810 |
| Average Weekly Circulation (2006) | 34,036 | 0 | 34,036 |
| Average Daily Circulation (2006) | | | 7,236 |

| Station DMA Total | Cable TV Households | Non-cable TV Households | Total TV Households |
|-----------------------------------|---------------------|-------------------------|---------------------|
| Estimated Station Totals * | 518,810 | 0 | 518,810 |
| Average Weekly Circulation (2006) | 34,036 | 0 | 34,036 |
| Average Daily Circulation (2006) | | | 7,236 |

*Estimated station totals are sums of the Nielsen TV and Cable TV household estimates for each county in which the station registers viewing of more than 5% as per the Nielsen Survey Methods.

WHPX-DT
Ch. 34

Network Service: ION.

Licensee: Paxson Hartford License Inc., 601 Clearwater Park Rd., West Palm Beach, FL 33401-6233.

Studio: 3 Shaws Cove, Suite 226, New London, CT 06320.

Mailing Address: 3 Shaws Cove, Suite 226, New London, CT 06320.

Phone: 860-678-8426; 860-444-2626. **Fax:** 860-440-2601.

E-mail: susanmiller@ionmedia.tv

Web Site: <http://www.ionline.tv>

Technical Facilities: Channel No. 34 (590-596 MHz). Authorized power: 90-kw max. visual, aural. Antenna: 1207-ft above av. terrain, 1111-ft. above ground, 1421-ft. above sea level.

| | | | |
|-----------|-----|-----|-----|
| Latitude | 41° | 25' | 03" |
| Longitude | 72° | 11' | 55" |

Note: Latitude and longitude coordinates shown are based on the North American Datum of 1927 (NAD 27) as currently required by the Mass Media Bureau of the FCC.

Ownership: ION Media Networks Inc. (Group Owner).

Began Operation: May 1, 2002. Standard Definition.

Personnel:

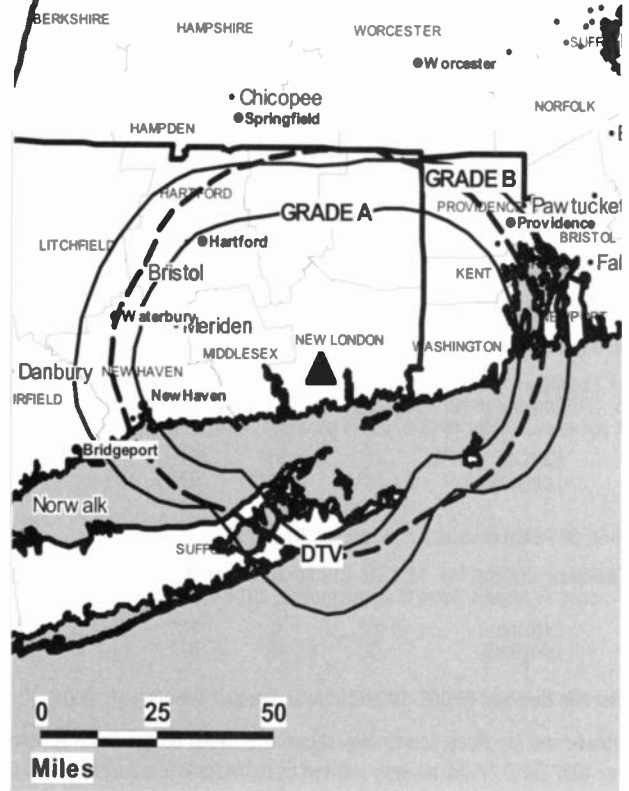
Bob Tiodor, Chief Engineer.

Susan Miller, Business & Traffic Manager.

City of License: New London. **Station OMA:** Hartford & New Haven, CT. **Rank:** 28.

Nielsen Data: Not available.

WHPX-DT BPCDT-20051007AAN GRANTED: 1/20/2006



© 2007 Warren Communications News

Connecticut — Waterbury

WTXX
Ch. 20

Network Service: CW.

Licensee: WTXX Inc., One Corporate Center, Hartford, CT 06107.

Studio: One Corporate Center, Hartford, CT 06103.

Mailing Address: One Corporate Center, Hartford, CT 06103.

Phone: 860-723-2020; 860-527-6161. **Fax:** 860-727-0158.

E-mail: ewtic@fox61.com

Web Site: http://www.wbxx.com

Technical Facilities: Channel No. 20 (506-512 MHz). Authorized power: 2240-kw max. & 1700-kw horizontal visual, 224-kw & 170-kw horizontal aural. Antenna: 1200-ft above av. terrain, 1013-ft. above ground, 1749-ft. above sea level.

Latitude 41° 31' 04"
Longitude 73° 01' 07"

Transmitter: 37 Peach Orchard Rd., Prospect, CT 06712.

Digital Facilities: Channel No. 12 (204-210 MHz). Power: 1.7-kw visual. Antenna: 1690-ft above av. terrain, 1304-ft. above ground, 2014-ft. above sea level.

Latitude 41° 42' 13"
Longitude 72° 49' 57"

FCC Digital File Number: BPCDT-19991101AKD. Granted: February 10, 2005.

Note: Latitude and longitude coordinates shown are based on the North American Datum of 1927 (NAD 27) as currently required by the Mass Media Bureau of the FCC.

Multichannel TV Sound: Stereo only.

Satellite Earth Stations: Transmitter Townsend; Scientific-Atlanta, 7-meter C-band; M/A-Corn, 3.7-meter Ku-band; Scientific-Atlanta, M/A-Corn receivers.

LMA: Local marketing agreement with WTIC (F), Hartford.

Ownership: Tribune Broadcasting Co. (Group Owner).

Began Operation: September 4, 1953. Transfer to present owner by Tiberius Broadcasting Inc. approved by the FCC August 3, 2001. Sale to Tiberius Broadcasting Inc. by Counterpoint Communications Inc. approved by FCC December 23, 1997. Sale to Counterpoint Communications Inc. by Renaissance Communications approved by FCC January 14, 1993. Sale to Channel 20 Licensee Inc. by Odyssey Partners, et al., approved by FCC June 15, 1989 (Television Digest, Vol. 29:20). Sale to Odyssey Partners, et al., by Thomas TV Inc. approved by FCC November 9, 1981 (Vol. 21:18).

Represented (legal): Sidley Austin LLP.

Personnel:

Richard Graziano, Vice President & General Manager.

Thomas Porterfield, General Sales Manager.

Janet Robinson, Local Sales Manager.

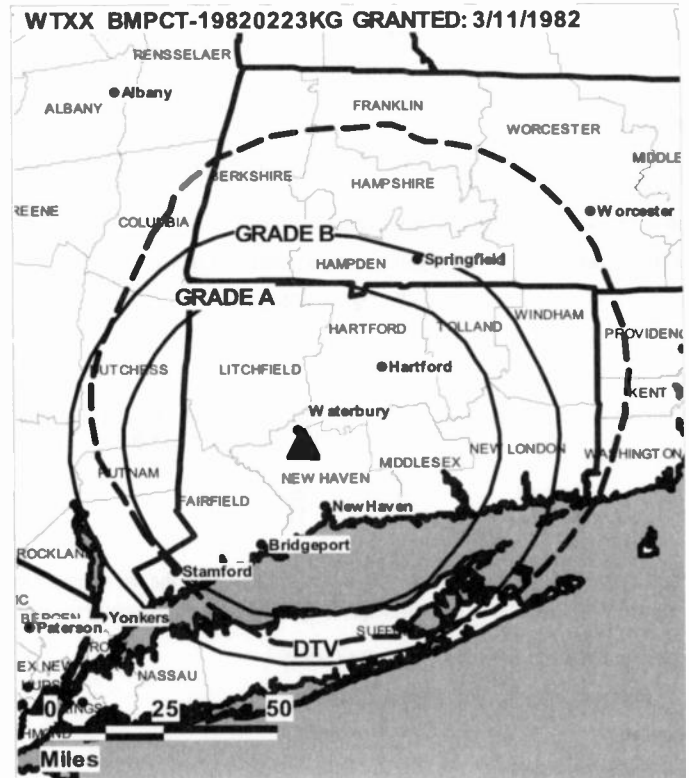
Steve Rabb, National Sales Manager.

Rob Donner, Regional Sales Manager.

Paul Brenner, Chief Engineer.

Liz Ann St. Onge, Business Manager.

John Mason, Program & Creative Services Director.



© 2007 Warren Communications News

Dean Baldwin, Production Manager.

Holly Burgess, Traffic Manager.

Highest 30 Sec. Rate: \$1000.

City of License: Waterbury. **Station DMA:** Hartford & New Haven, CT. **Rank:** 28.

Circulation © 2006 Nielsen. Coverage based on Nielsen study.

| GrandTotal | Cable TV Households | Non-cable TV Households | Total TV Households |
|-----------------------------------|------------------------|----------------------------|------------------------|
| Estimated Station Totals * | 1,151,660 | 214,290 | 1,365,950 |
| Average Weekly Circulation (2006) | 274,106 | 47,905 | 322,011 |
| Average Daily Circulation (2006) | | | 91,193 |
| Station DMA Total | Cable TV Households | Non-cable TV Households | Total TV Households |
| Estimated Station Totals * | 849,400 | 163,950 | 1,013,350 |
| Average Weekly Circulation (2006) | 214,259 | 36,580 | 250,839 |
| Average Daily Circulation (2006) | | | 74,286 |
| Other DMA Total | Cable TV Households | Non-cable TV Households | Total TV Households |
| Estimated Station Totals * | 302,260 | 50,340 | 352,600 |
| Average Weekly Circulation (2006) | 59,847 | 11,325 | 71,172 |
| Average Daily Circulation (2006) | | | 16,907 |

*Estimated station totals are sums of the Nielsen TV and Cable TV household estimates for each county in which the station registers viewing of more than 5% as per the Nielsen Survey Methods.

Connecticut—Waterbury

WTXX-DT Ch. 12

Network Service: CW.

Grantee: WTXX Inc., One Corporate Center, Hartford, CT 06103.

Studio: One Corporate Center, Hartford, CT 06103.

Mailing Address: One Corporate Center, Hartford, CT 06103.

Phone: 860-723-2020; 860-527-6161. **Fax:** 800-727-0158.

E-mail: ewtic@fox61.com

Web Site: <http://www.wbox.com>

Technical Facilities: Channel No. 12 (204-210 MHz). Authorized power: 1.7-kw visual. Antenna: 1690-ft above av. terrain, 1304-ft. above ground, 2014-ft. above sea level.

| | | | |
|-----------|-----|-----|-----|
| Latitude | 41° | 42' | 13" |
| Longitude | 72° | 49' | 57" |

Note: Latitude and longitude coordinates shown are based on the North American Datum of 1927 (NAD 27) as currently required by the Mass Media Bureau of the FCC.

Ownership: Tribune Broadcasting Co. (Group Owner).

Began Operation: January 1, 2003. Station operating under Special Temporary Authority at 9.6-kw visual.

Personnel:

Richard Graziano, Vice President & General Manager.

Thomas Porterfield, General Sales Manager.

Janet Robinson, Local Sales Manager.

Steve Rabb, National Sales Manager.

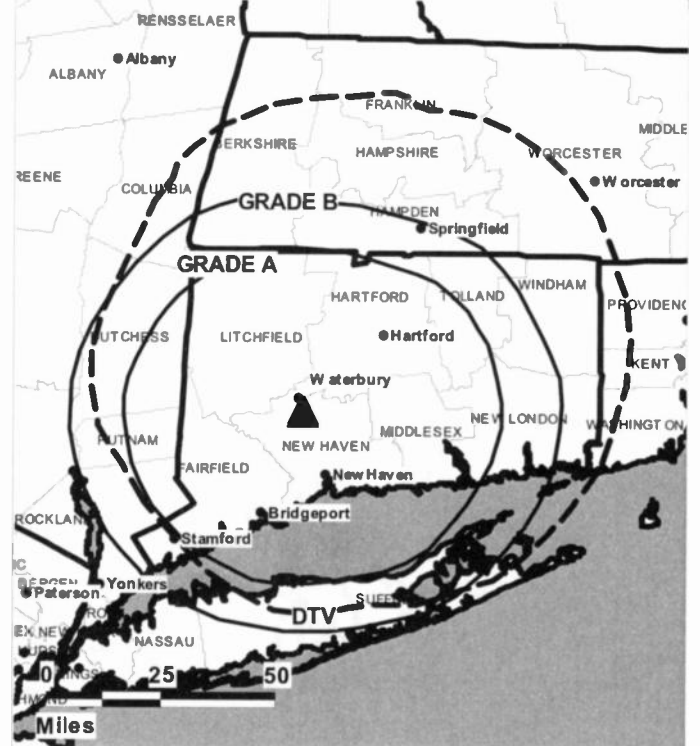
Rob Donner, Regional Sales Manager.

Paul Brenner, Chief Engineer.

Liz Ann St. Onge, Business Manager.

John Mason, Program & Creative Services Director.

WTXX-DT BMPCDT-20040608ABI GRANTED: 2/10/2005



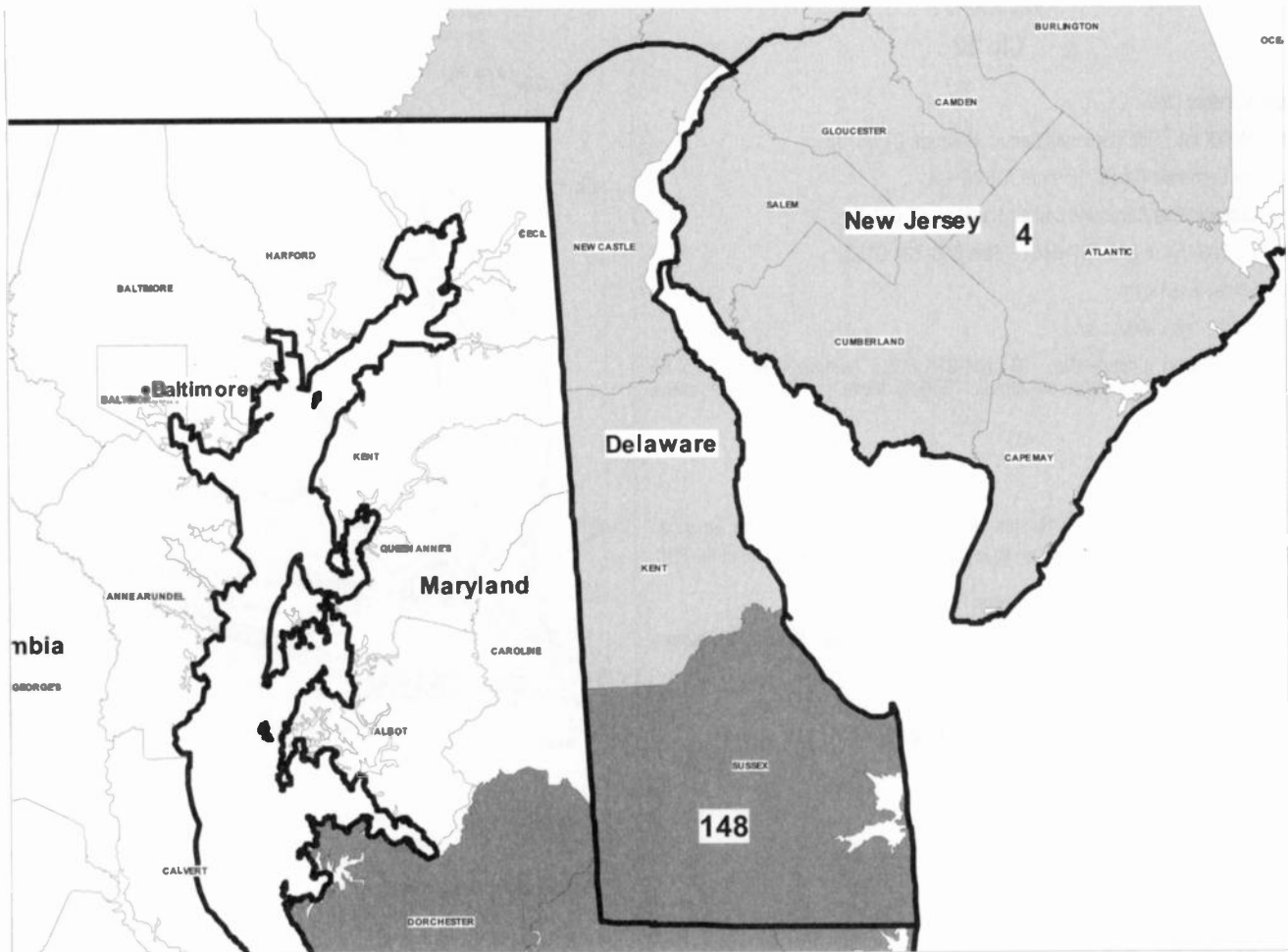
© 2007 Warren Communications News

Dean Baldwin, Production Director.

Holly Burgess, Traffic Manager.

City of License: Waterbury. **Station DMA:** Hartford & New Haven, CT. **Rank:** 28.

Nielsen Data: Not available.



© 2007 Warren Communications News

| MARKET | NIELSEN DMA TV HOUSEHOLDS | RANK | MARKET AREA COMMERCIAL STATIONS |
|------------------|---------------------------|------|--|
| Philadelphia, PA | 2,941,450 | 4 | KYW-DT (26); KYW-TV (3); WBPH-DT (9); WBPH-TV (60); WCAU (10); WCAU-DT (67); WFMZ-DT (46); WFMZ-TV (69); WGTW-DT (27); WGTW-TV (48); WMCN-DT (44); WMGM-DT (36); WMGM-TV (40); WPHL-DT (54); WPHL-TV (17); WPPX (61); WPPX-DT (31); WPSG (57); WPSG-DT (32); WPVI-DT (64); WPVI-TV (6); WTVE (51); WTVE-DT (25); WTXF-DT (42); WTXF-TV (29); WUVP-DT (66); WUVP-TV (65); WWSI (62); WWSI-DT (49) |
| Salisbury, MD | 150,790 | 148 | WBOC-DT (21); WBOC-TV (16); WMDT (47); WMDT-DT (53) |

Delaware *Digital* Station Totals as of October 1, 2006

| | VHF | UHF | TOTAL |
|------------------------|-----|-----|-------|
| Commercial Television | 0 | 1 | 1 |
| Educational Television | 0 | 2 | 2 |
| | 0 | 3 | 3 |

Delaware Analog Station Totals as of October 1, 2006

| | VHF | UHF | TOTAL |
|------------------------|-----|-----|-------|
| Commercial Television | 0 | 1 | 1 |
| Educational Television | 1 | 1 | 2 |
| | 1 | 2 | 3 |

WPPX
Ch. 61

Network Service: ION.

Licensee: Paxson Philadelphia License Inc., 601 Clearwater Park Rd, West Palm Beach, FL 33401-6233.

Studio: 10 Monument Rd., Bala Cynwyd, PA 19004.

Mailing Address: 10 Monument Rd., Bala Cynwyd, PA 19004.

Phone: 610-949-7481. **Fax:** 610-949-7494.

E-mail: victoriaalpohoritis@ionmedia.tv

Web Site: http://www.ionline.tv

Technical Facilities: Channel No. 61 (752-758 MHz). Authorized power: 3000-kw max. visual, 300-kw aural. Antenna: 958-ft above av. terrain, 950-ft. above ground, 1049-ft. above sea level.

Latitude 39° 41' 43"
Longitude 75° 17' 55"

Transmitter: Old Vestry Rd., 2.8-mi. NNE of Woodstown.

Digital Facilities: Channel No. 31 (572-578 MHz). Power: 200-kw max. visual. Antenna: 1227-ft above av. terrain, 1147-ft. above ground, 1439-ft. above sea level.

Latitude 40° 00' 30"
Longitude 75° 14' 11"

FCC Digital File Number: BPCDT-990311KE. Granted: December 04, 2002.

Note: Latitude and longitude coordinates shown are based on the North American Datum of 1927 (NAD 27) as currently required by the Mass Media Bureau of the FCC.

Multichannel TV Sound: Stereo only.

Satellite Earth Stations: Transmitter Comark; Vertex, 6.1-meter C-band; AFC, 4-meter Ku-band.

Ownership: ION Media Networks Inc. (Group Owner).

Began Operation: July 9, 1986. Sale to present owner by Delaware Valley Broadcasters approved by FCC January 20, 1995. Previous sales to National Minority TV Inc. & WTGI-TV Inc. were dismissed by the FCC in 1991.

Represented (sales): Paxson TV Sales.

Personnel:

Joe Collins, General Sales Manager.

Shawn Edwards, Local Sales Manager.

Dan Borowicz, Chief Engineer.

Victoria Alpohoritis, Business Manager.

Michael Brooks, Traffic Manager.

WPPX BMPCT-19860617KF GRANTED: 6/27/1986



© 2007 Warren Communications News

Highest 30 Sec. Rate: \$625.

City of License: Wilmington. **Station DMA:** Philadelphia, PA. **Rank:** 4.

Circulation © 2006 Nielsen. Coverage based on Nielsen study.

| GrandTotal | Cable TV Households | Non-cable TV Households | Total TV Households |
|-----------------------------------|---------------------|-------------------------|---------------------|
| Estimated Station Totals * | 1,859,650 | 381,700 | 2,241,350 |
| Average Weekly Circulation (2006) | 188,784 | 34,854 | 223,638 |
| Average Daily Circulation (2006) | | | 51,041 |
| Station DMA Total | Cable TV Households | Non-cable TV Households | Total TV Households |
| Estimated Station Totals * | 1,859,650 | 381,700 | 2,241,350 |
| Average Weekly Circulation (2006) | 188,784 | 34,854 | 223,638 |
| Average Daily Circulation (2006) | | | 51,041 |

*Estimated station totals are sums of the Nielsen TV and Cable TV household estimates for each county in which the station registers viewing of more than 5% as per the Nielsen Survey Methods.

WPPX-DT

Ch. 31

Network Service: ION.

Licensee: Paxson Philadelphia License Inc., 601 Clearwater Park Rd., West Palm Beach, FL 33401-6233.

Studio: 10 Monument Rd., Bala Cynwyd, PA 19004.

Mailing Address: 10 Monument Rd., Bala Cynwyd, PA 19004.

Phone: 610-949-7481. **Fax:** 610-949-7494.

E-mail: victoriaalpohoritis@ionmedia.tv

Web Site: <http://www.ionline.tv>

Technical Facilities: Channel No. 31 (572-578 MHz). Authorized power: 200-kw max. visual. Antenna: 1227-ft above av. terrain, 1147-ft. above ground, 1439-ft. above sea level.

| | | | |
|-----------|-----|------|-----|
| Latitude | 40° | 002' | 30" |
| Longitude | 75° | 14' | 11" |

Transmitter: 2-mi. N of Narbeth, PA.

Note: Latitude and longitude coordinates shown are based on the North American Datum of 1927 (NAD 27) as currently required by the Mass Media Bureau of the FCC.

Ownership: ION Media Networks Inc. (Group Owner).

Began Operation: Station operating; no on-air date

Represented (legal): Dow, Lohnes & Albertson PLLC.

Represented (engineering): Lohnes & Culver.

Personnel:

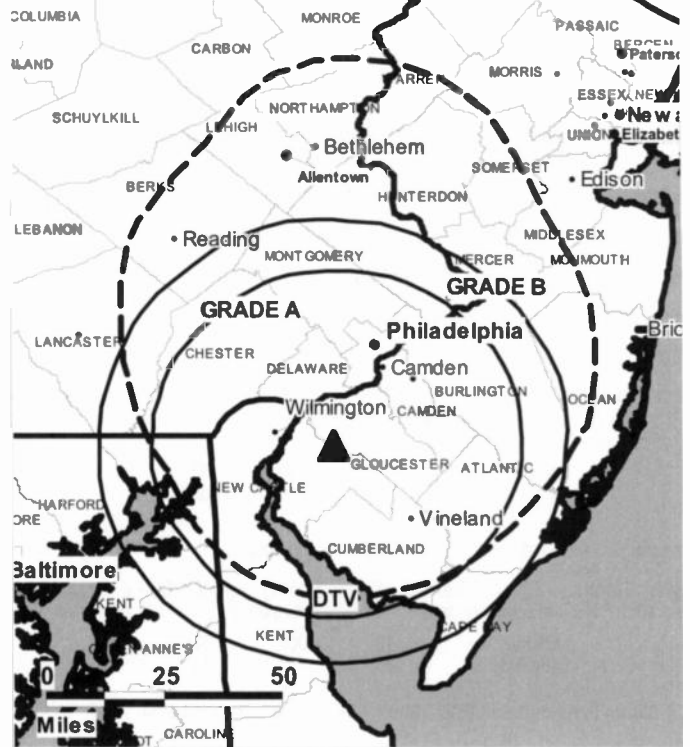
Joe Collins, General Sales Manager.

Shawn Edwards, Local Sales Manager.

Dan Borowicz, Chief Engineer.

Victoria Alpohoritis, Business Manager.

WPPX-DT BPCDT-19990311KF GRANTED: 12/4/2002



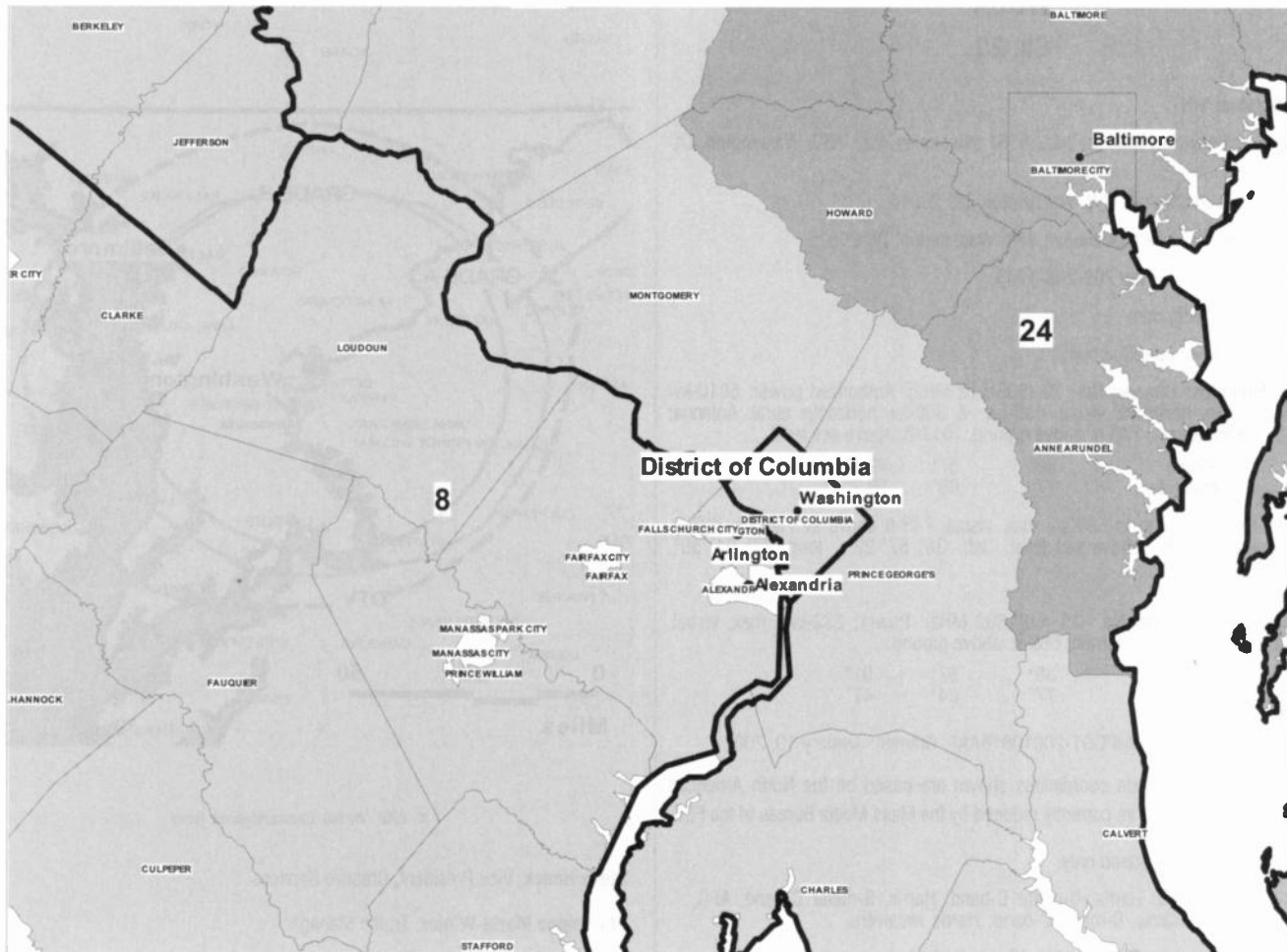
© 2007 Warren Communications News

Michael Brooks, Traffic Manager.

Rates: On request.

City of License: Wilmington. **Station DMA:** Philadelphia, PA. **Rank:** 4.

Nielsen Data: Not available.



© 2007 Warren Communications News

| MARKET | NIelsen DMA TV HOUSEHOLDS | RANK | MARKET AREA COMMERCIAL STATIONS |
|---------------------------------|---------------------------|------|---|
| Washington, DC (Hagerstown, MD) | 2,272,120 | 8 | WDCA (20); WDCA-DT (35); WDCW (50); WDCW-DT (51); WFDC-DT (15); WFDC-TV (14); WHAG-DT (55); WHAG-TV (25); WJAL (68); WJAL-DT (16); WJLA-DT (39); WJLA-TV (7); WPXW (66); WPXW-DT (43); WRC-DT (48); WRC-TV (4); WTTG (5); WTTG-DT (36); WUSA (9); WUSA-DT (34); WWPX (60); WWPX-DT (12) |
| Baltimore, MD | 1,097,290 | 24 | WBAL-DT (59); WBAL-TV (11); WBFF (45); WBFF-DT (46); WJZ-DT (38); WJZ-TV (13); WMAR-DT (52); WMAR-TV (2); WNUV (54); WNUV-DT (40); WUTB (24); WUTB-DT (41) |

District of Columbia *Digital* Station Totals as of October 1, 2006

| | VHF | UHF | TOTAL |
|------------------------|-----|-----|-------|
| Commercial Television | 0 | 6 | 6 |
| Educational Television | 0 | 2 | 2 |
| | 0 | 8 | 8 |

District of Columbia Analog Station Totals as of October 1, 2006

| | VHF | UHF | TOTAL |
|------------------------|-----|-----|-------|
| Commercial Television | 4 | 2 | 6 |
| Educational Television | 0 | 2 | 2 |
| | 4 | 4 | 8 |

WDCA
Ch. 20

Network Service: MNT.

Licensee: Fox Television Stations Inc., 5151 Wisconsin Ave. NW, Washington, DC 20036.

Studio: 5151 Wisconsin Ave. NW, Washington, DC 20016.

Mailing Address: 5151 Wisconsin Ave. NW, Washington, DC 20016.

Phone: 202-244-5151. **Fax:** 202-244-1745.

E-mail: planning@wtg.com

Web Site: <http://www.upn20dc.com/>

Technical Facilities: Channel No. 20 (506-512 MHz). Authorized power: 5010-kw max. & 3090-kw horizontal visual, 400-kw & 309-kw horizontal aural. Antenna: 764-ft above av. terrain, 776-ft. above ground, 1017-ft. above sea level.

Latitude 38° 57' 49.4"
Longitude 77° 06' 18.2"

Requests CP for change to 589-kw max. visual, 745-ft above av. terrain, 627-ft. above ground, 971-ft. above sea level; lat. 38° 57' 22", long. 77° 04' 59", BPCT-20060519ACH.

Digital Facilities: Channel No. 35 (596-602 MHz). Power: 232-kw max. visual. Antenna: 833-ft above av. terrain, 663-ft. above ground.

Latitude 38° 57' 01"
Longitude 77° 04' 47"

FCC Digital File Number: BMPCDT-20010816AAF. Granted: January 10, 2002.

Note: Latitude and longitude coordinates shown are based on the North American Datum of 1927 (NAD 27) as currently required by the Mass Media Bureau of the FCC.

Multichannel TV Sound: Stereo only.

Satellite Earth Stations: Harris, 9-meter C-band; Harris, 3-meter C-band; AFC, 4-meter Ku-band; Harris, 6-meter C-band; Harris receivers.

Ownership: Fox Television Holdings Inc. (Group Owner).

Began Operation: April 20, 1966. Sale to Improvement Leasing Co. by Milton Grant & associates approved by FCC May 7, 1969 (Television Digest, Vol. 8:50; 9:19). Sale to Taft Television & Radio by Improvement Leasing Co. approved by FCC August 16, 1979 (Vol. 18:18; 19:30, 33-36). Sale to TVX Broadcast Group by Taft approved by FCC February 20, 1987 (Vol. 27:9, 14, 15). Sale to Paramount Pictures by TVX Broadcast Group approved by FCC 1989. Transfer to Viacom International Inc. by Paramount Communications Inc. 1993-1994. Station, along with KTXH(TV) Houston TX, was swapped for Fox Television Stations Inc.'s KBHK-TV San Francisco, CA. FCC approved deal October 26, 2001 (Vol. 41:33).

Represented (sales): TeleRep Inc.

Represented (legal): Viacom Inc.

Personnel:

Glenn Duffy Dyer, Vice President & General Manager.

Patrick Paolini, Vice President, Sales.

Jeff Andrews, Vice President, Engineering & Operations.

Jim Roland, Local Sales Manager.

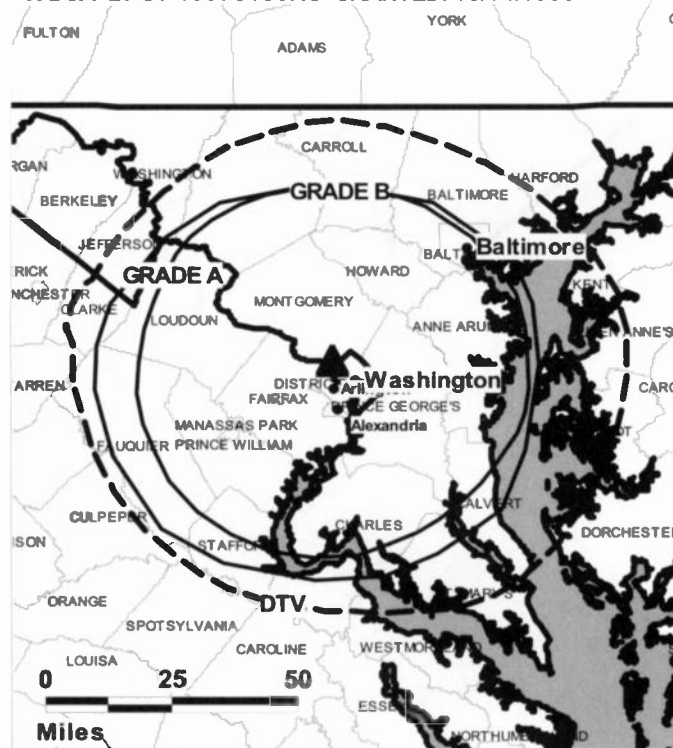
Art Leffler, Local Sales Manager.

Matt McLaughlin, National Sales Manager.

Jennifer Cheadle, National Sales Manager.

Sonya Long, Program Director.

WDCA BPCT-19970106KG GRANTED: 10/14/1999



© 2007 Warren Communications News

Steve Houck, Vice President, Creative Services.

Charmaine Marie-Winter, Traffic Manager.

Nancy Krantz, Public Affairs Coordinator.

Rates: On request.

City of License: Washington. **Station DMA:** Washington, DC (Hagerstown, MD).

Rank: 8.

Circulation © 2006 Nielsen. Coverage based on Nielsen study.

| GrandTotal | Cable TV Households | Non-cable TV Households | Total TV Households |
|-----------------------------------|---------------------|-------------------------|---------------------|
| Estimated Station Totals * | 1,609,100 | 692,920 | 2,302,020 |
| Average Weekly Circulation (2006) | 527,290 | 232,499 | 759,789 |
| Average Daily Circulation (2006) | | | 202,601 |
| Station DMA Total | Cable TV Households | Non-cable TV Households | Total TV Households |
| Estimated Station Totals * | 1,451,230 | 601,540 | 2,052,770 |
| Average Weekly Circulation (2006) | 505,564 | 223,148 | 728,712 |
| Average Daily Circulation (2006) | | | 196,790 |
| Other DMA Total | Cable TV Households | Non-cable TV Households | Total TV Households |
| Estimated Station Totals * | 157,870 | 91,380 | 249,250 |
| Average Weekly Circulation (2006) | 21,726 | 9,351 | 31,077 |
| Average Daily Circulation (2006) | | | 5,811 |

*Estimated station totals are sums of the Nielsen TV and Cable TV household estimates for each county in which the station registers viewing of more than 5% as per the Nielsen Survey Methods.

WDCA-DT

Ch. 35

Network Service: MNT.

Grantee: Fox Television Stations Inc., 5151 Wisconsin Ave. NW, Washington, DC 20036.

Studio: 5151 Wisconsin Ave. NW, Washington, DC 20016.

Mailing Address: 5151 Wisconsin Ave., NW, Washington, DC 20016.

Phone: 202-244-5151. **Fax:** 202-244-1745.

E-mail: planning@wtg.com

Web Site: <http://www.upn20dc.com>

Technical Facilities: Channel No. 35 (596-602 MHz). Authorized power: 232-kw max. visual. Antenna: 833-ft above av. terrain, 663-ft. above ground.

| | | | |
|-----------|-----|-----|-----|
| Latitude | 38° | 57' | 01" |
| Longitude | 77° | 04' | 47" |

Requests modification of CP for change to 500-kw max. visual, 745-ft above av. terrain, 627-ft. above ground, 970-ft. above sea level; lat. 38° 57' 22", long. 77° 04' 59", BMPCDT-20060519ACK.

Note: Latitude and longitude coordinates shown are based on the North American Datum of 1927 (NAD 27) as currently required by the Mass Media Bureau of the FCC.

Ownership: Fox Television Holdings Inc. (Group Owner).

Began Operation: December 31, 2002. Station operating under Special Temporary Authority at 1.172-kw max. visual.

Personnel:

Glenn Duffy Dyer, Vice President & General Manager.

Patrick Paolini, Vice President, Sales.

Jeff Andrews, Vice President, Engineering & Operations.

Jim Roland, Local Sales Manager.

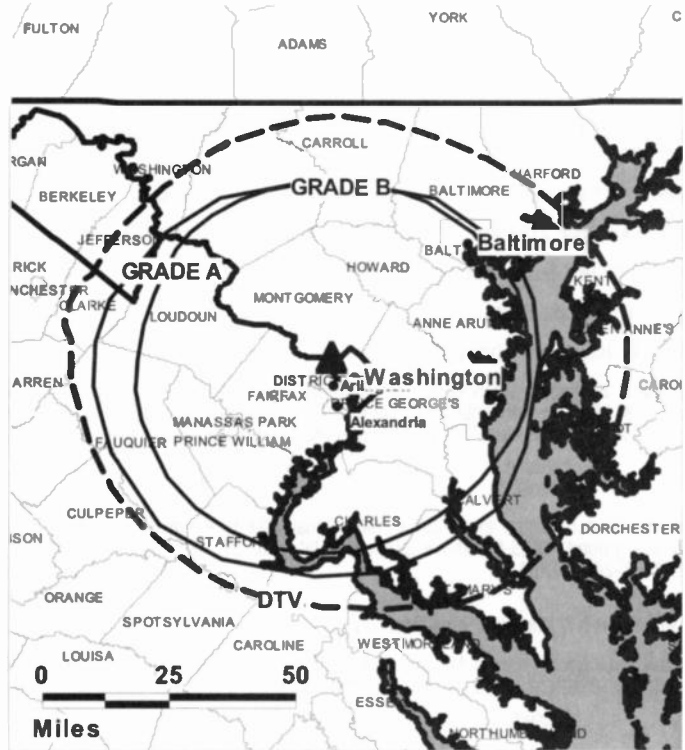
Art Leffler, Local Sales Manager.

Matt McLaughlin, National Sales Manager.

Jennifer Cheadle, National Sales Manager.

Sonya Long, Program Director.

WDCA-DT BMPCDT-20010816AAF GRANTED: 1/10/2002



© 2007 Warren Communications News

Steve Houck, Vice President, Creative Services.

Charmaine Marie-Winter, Traffic Manager.

Nancy Krantz, Public Affairs Coordinator.

Rates: On request.

City of License: Washington. **Station DMA:** Washington, DC (Hagerstown, MD).

Rank: 8.

Nielsen Data: Not available.

WDCW
Ch. 50

Network Service: CW.

Licensee: WBDC Broadcasting Inc., 2121 Wisconsin Ave. NW, Suite 350, Washington, DC 20007.

Studio: 2121 Wisconsin Ave. NW, Suite 350, Washington, DC 20007.

Mailing Address: 2121 Wisconsin Ave. NW, Suite 350, Washington, DC 20007.

Phone: 202-965-5050. **Fax:** 202-965-0050.

E-mail: emeyrowitz@tribune.com

Web Site: http://www.wbdc.com

Technical Facilities: Channel No. 50 (686-692 MHz). Authorized power: 2450-kw max. & 1860-kw horizontal visual, 245-kw & 186-kw horizontal aural. Antenna: 810-ft above av. terrain, 732-ft. above ground, 1020-ft. above sea level.

Latitude 38° 57' 00"
Longitude 77° 04' 49"

Holds CP for change to 4168-kw max. visual, 828-ft above av. terrain, 735-ft. above ground, 1023-ft. above sea level; lat. 38° 57' 44", long. 77° 01' 36", BMPCT-20020726AAN.

Transmitter: NW Corner of 9th & Peabody.

Digital Facilities: Channel No. 51 (692-698 MHz). Power: 125-kw max. visual. Antenna: 828-ft above av. terrain, 735-ft. above ground, 1023-ft. above sea level.

Latitude 38° 57' 44"
Longitude 77° 00' 36"

FCC Digital File Number: BPCDT-19990915ATL. Granted: November 20, 2002.

Note: Latitude and longitude coordinates shown are based on the North American Datum of 1927 (NAD 27) as currently required by the Mass Media Bureau of the FCC.

Satellite Earth Stations: ADM, 3-meter C-band; Scientific-Atlanta, 4-meter C-band.

Ownership: Tribune Broadcasting Co. (Group Owner).

Began Operation: November 1, 1981. Sale to Corridor Broadcasting Corp. by Theodore S. Ledbetter Jr. approved by FCC January 17, 1985. Transfer of control to Jasas Corp. approved by FCC November 29, 1993. Sale to present owner by Jasas Corp. approved by FCC November 16, 1999.

Represented (sales): Harrington, Righter & Parsons Inc.

Represented (legal): Sidley Austin LLP.

Personnel:

Eric Meyrowitz, Vice President & General Manager.

Chip Shenkan, Local Sales Manager.

Mike Ward, National Sales Manager.

Chris Novack, Chief Engineer.

Roger Williams, Business Manager.

Jim Byrne, Creative Services, Marketing & Promotion Director.

Gloria Jones, Promotion Coordinator.

Robert Bonner, Research Director.

WDCW BMPCT-20020726AAN GRANTED: 11/6/2002



© 2007 Warren Communications News

Valerie Parker, Traffic Manager.

Highest 30 Sec. Rate: \$7500.

City of License: Washington. Station DMA: Washington, DC (Hagerstown, MD).

Rank: 8.

Circulation © 2006 Nielsen. Coverage based on Nielsen study.

| GrandTotal | Cable TV Households | Non-cable TV Households | Total TV Households |
|-----------------------------------|---------------------|-------------------------|---------------------|
| Estimated Station Totals * | 1,513,040 | 750,410 | 2,263,450 |
| Average Weekly Circulation (2006) | 573,527 | 197,390 | 770,917 |
| Average Daily Circulation (2006) | | | 262,899 |
| Station DMA Total | Cable TV Households | Non-cable TV Households | Total TV Households |
| Estimated Station Totals * | 1,451,230 | 592,900 | 2,044,130 |
| Average Weekly Circulation (2006) | 561,862 | 182,176 | 744,038 |
| Average Daily Circulation (2006) | | | 258,317 |
| Other DMA Total | Cable TV Households | Non-cable TV Households | Total TV Households |
| Estimated Station Totals * | 61,810 | 157,510 | 219,320 |
| Average Weekly Circulation (2006) | 11,665 | 15,214 | 26,879 |
| Average Daily Circulation (2006) | | | 4,582 |

*Estimated station totals are sums of the Nielsen TV and Cable TV household estimates for each county in which the station registers viewing of more than 5% as per the Nielsen Survey Methods.

WDCW-DT
(formerly WBDC-DT)

Ch. 51

Network Service: CW.

Licensee: WBDC Broadcasting Inc., 2121 Wisconsin Ave. NW, Suite 350, Washington, DC 20007.

Studio: 2121 Wisconsin Ave. NW, Suite 350, Washington, DC 20007.

Mailing Address: 2121 Wisconsin Ave. NW, Suite 350, Washington, DC 20007.

Phone: 202-965-5050. **Fax:** 202-965-0050.

E-mail: emeyrowitz@tribune.com

Web Site: <http://www.wbdc.com>

Technical Facilities: Channel No. 51 (692-698 MHz). Authorized power: 125-kw max. visual. Antenna: 828-ft above av. terrain, 735-ft. above ground, 1023-ft. above sea level.

| | | | |
|-----------|-----|------|-----|
| Latitude | 38° | 57' | 44" |
| Longitude | 77° | 001' | 36" |

Note: Latitude and longitude coordinates shown are based on the North American Datum of 1927 (NAD 27) as currently required by the Mass Media Bureau of the FCC.

Ownership: Tribune Broadcasting Co. (Group Owner).

Began Operation: December 20, 2002. Standard and High Definition.

Personnel:

Eric Meyrowitz, Vice President & General Manager.

Chip Shenkan, Local Sales Manager.

Mike Ward, National Sales Manager.

Chris Novack, Chief Engineer.

Roger Williams, Business Manager.

Jim Byrne, Creative Services, Marketing & Promotion Director.

Gloria Jones, Promotion Coordinator.

Robert Bonner, Research Director.

WDCW-DT BMPCDT-20020801AAA GRANTED: 11/20/2002



© 2007 Warren Communications News

Valerie Parker, Traffic Manager.

Rates: On request.

City of License: Washington. **Station DMA:** Washington, DC (Hagerstown, MD).

Rank: 8.

Nielsen Data: Not available.

WJLA-DT
Ch. 39

Network Service: ABC.

Licensee: ACC Licensee Inc., 888 Allbritton Blvd., Mount Pleasant, SC 29464.

Studio: 1100 Wilson Blvd., Suite 600, Arlington, VA 22209.

Mailing Address: 1100 Wilson Blvd., Suite 600, Arlington, VA 22209.

Phone: 703-236-9552. **Fax:** 703-236-2345.

E-mail: webteam@wjla.com

Web Site: http://www.wjla.com

Technical Facilities: Channel No. 39 (320-626 MHz). Authorized power: 646-kw max. visual. Antenna: 833-ft above av. terrain, 663-ft. above ground, 1073-ft. above sea level.

| | | | |
|-----------|-----|-----|-----|
| Latitude | 38° | 57' | 01" |
| Longitude | 77° | 04' | 47" |

Transmitter: 4010 Chesapeake St. NW.

Note: Latitude and longitude coordinates shown are based on the North American Datum of 1927 (NAD 27) as currently required by the Mass Media Bureau of the FCC.

Ownership: Allbritton Communications Co. (Group Owner).

Began Operation: December 1, 1998.

Represented (legal): Sidley Austin LLP.

Represented (sales): Eagle Television Sales.

Personnel:

Fred Ryan, Vice President & General Manager.

Bill Lord, Vice President, News.

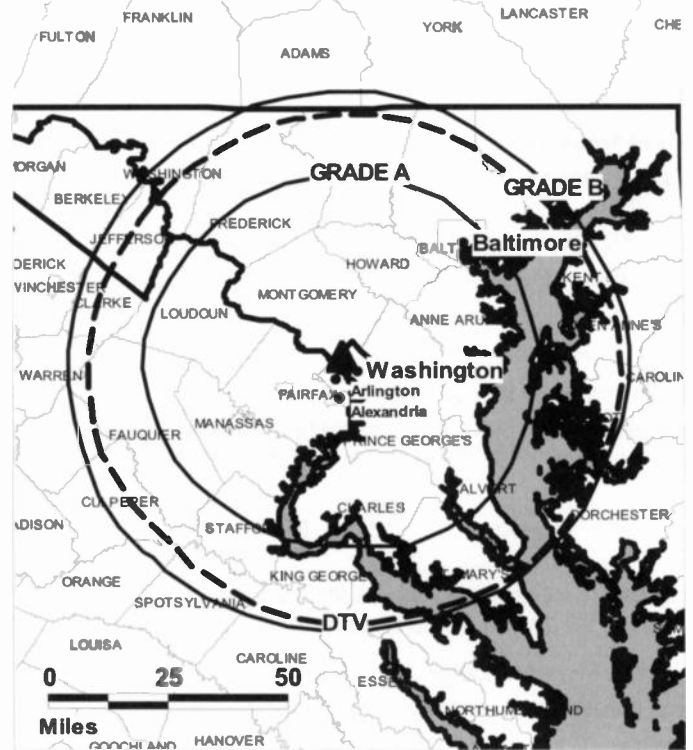
Kevin O'Toole, Vice President, Finance.

Robert Forsythe, Operations Director & Chief Engineer.

Howard Zelden, General Sales Manager & Program Director.

Cliff McKinney, Sales & Marketing Manager.

WJLA-DT BPDCT-980501KJ GRANTED: 9/2/1998



© 2007 Warren Communications News

Michelle Levy-Williams, Traffic Manager.

Rates: On request.

City of License: Washington. **Station DMA:** Washington, DC (Hagerstown, MD).

Rank: 8.

Nielsen Data: Not available.

WJLA-TV
Ch. 7

Network Service: ABC.

Licensee: ACC Licensee Inc., 888 Allbritton Blvd., Mount Pleasant, SC 29464.

Studio: 1100 Wilson Blvd., Suite 600, Arlington, VA 22209.

Mailing Address: 1100 Wilson Blvd., Suite 600, Arlington, VA 22209.

Phone: 703-236-9552. **Fax:** 703-236-2345.

E-mail: webteam@wjla.com

Web Site: http://www.wjla.com

Technical Facilities: Channel No. 7 (174-180 MHz). Authorized power: 316-kw visual, 48-kw aural. Antenna: 770-ft above av. terrain, 640-ft. above ground, 1049-ft. above sea level.

Latitude 38° 57' 01"
Longitude 77° 04' 47"

Transmitter: 4010 Chesapeake St. NW.

Digital Facilities: Channel No. 39 (320-626 MHz). Power: 646-kw max. visual. Antenna: 833-ft above av. terrain, 663-ft. above ground, 1073-ft. above sea level.

Latitude 38° 57' 01"
Longitude 77° 04' 47"

FCC Digital File Number: BPDCT-990706KE. Granted: March 26, 2001.

Note: Latitude and longitude coordinates shown are based on the North American Datum of 1927 (NAD 27) as currently required by the Mass Media Bureau of the FCC.

Multichannel TV Sound: Stereo only.

Satellite Earth Stations: Transmitter GE; Satcom Technologies, 7-meter C-band; Microdyne, 3.1-meter KC-band; Comtech, 3.5-meter KC-band; Andrew, 5-meter C-band; Satcom Technologies, 5.5-meter Ku-band; Microdyne, Comtech receivers.

SNG Mobile Dish: Satcom Technologies, 2.3-meter Ku-band.

News Services: UPI, AP.

Ownership: Allbritton Communications Co. (Group Owner).

Began Operation: October 3, 1947. As WMAL-TV, de facto control transferred with WMAL-AM-FM from Washington Star Communications Inc. to Joe Allbritton in 1975.

Represented (legal): Sidley Austin LLP.

Represented (sales): Eagle Television Sales.

Personnel:

Fred Ryan, Vice President & General Manager.

Bill Lord, Vice President, News.

Kevin O'Toole, Vice President & Finance Director.

Robert Forsythe, Operations Director & Chief Engineer.

Howard Zeiden, General Sales Manager & Program Director.

Cliff McKinney, Sales Marketing Manager.

Michelle Levy-Williams, Traffic Manager.

WJLA-TV BMPCT-7405 GRANTED: 7/25/72



© 2007 Warren Communications News

Rates: On request.

City of License: Washington. **Station DMA:** Washington, DC (Hagerstown, MD).

Rank: 8.

Circulation © 2006 Nielsen. Coverage based on Nielsen study.

| GrandTotal | Cable TV Households | Non-cable TV Households | Total TV Households |
|-----------------------------------|---------------------|-------------------------|---------------------|
| Estimated Station Totals * | 1,773,720 | 747,960 | 2,521,680 |
| Average Weekly Circulation (2006) | 1,142,142 | 444,233 | 1,586,375 |
| Average Daily Circulation (2006) | | | 708,591 |
| Station DMA Total | Cable TV Households | Non-cable TV Households | Total TV Households |
| Estimated Station Totals * | 1,451,230 | 601,540 | 2,052,770 |
| Average Weekly Circulation (2006) | 1,018,585 | 416,847 | 1,435,432 |
| Average Daily Circulation (2006) | | | 651,051 |
| Other DMA Total | Cable TV Households | Non-cable TV Households | Total TV Households |
| Estimated Station Totals * | 322,490 | 146,420 | 468,910 |
| Average Weekly Circulation (2006) | 123,557 | 27,386 | 150,943 |
| Average Daily Circulation (2006) | | | 57,540 |

*Estimated station totals are sums of the Nielsen TV and Cable TV household estimates for each county in which the station registers viewing of more than 5% as per the Nielsen Survey Methods.

District of Columbia — Washington

WRC-DT

Ch. 48

Network Service: NBC.

Licensee: NBC Telemundo License Co., 1299 Pennsylvania Ave. NW, 11th Floor, Washington, DC 20004.

Studio: 4001 Nebraska Ave. NW, Washington, DC 20016.

Mailing Address: 4001 Nebraska Ave. NW, Washington, DC 20016.

Phone: 202-885-4000. **Fax:** 202-885-4664.

E-mail: nbc4dc@nbc.com

Web Site: <http://www.nbc4dc.com>

Technical Facilities: Channel No. 48 (674-680 MHz). Authorized power: 813-kw max. visual. Antenna: 794-ft above av. terrain, 637-ft. above ground, 1024-ft. above sea level.

| | | | |
|-----------|-----|-----|-----|
| Latitude | 38° | 56' | 24" |
| Longitude | 77° | 04' | 54" |

Transmitter: 4001 Nebraska Ave. NW.

Note: Latitude and longitude coordinates shown are based on the North American Datum of 1927 (NAD 27) as currently required by the Mass Media Bureau of the FCC.

Ownership: NBC Universal (Group Owner).

Began Operation: November 1, 1998. High Definition.

Represented (sales): NBC TV Spot Sales.

Represented (engineering): Denny & Associates PC.

Personnel:

Michael Jack, President & General Manager.

Vickie Burns, Vice President, News & Operations.

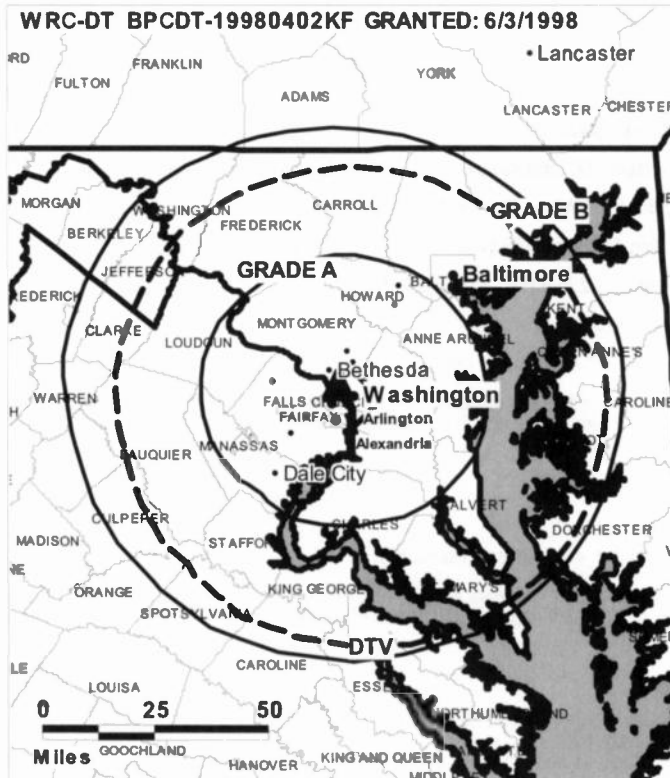
Donna Weston, Vice President, Advertising & Promotion.

Michael Miller, Vice President, Sales.

Ruth Springfield, Traffic Manager.

Angela Owens, Station Information Director.

Doug Lyles, Regional Sales Manager.



© 2007 Warren Communications News

James Killen, Local Sales Manager.

Chuck Lindner, Chief Engineer.

Beverly Whitner, Program Director.

Rates: On request.

City of License: Washington. **Station DMA:** Washington, DC (Hagerstown, MD).

Rank: 8.

Nielsen Data: Not available.

WRC-TV
Ch. 4

Network Service: NBC.

Licensed: NBC Telemundo License Co., c/o NBC Inc., 1299 Pennsylvania Ave. NW, Washington, DC 20004.

Studio: 4001 Nebraska Ave. NW, Washington, DC 20016.

Mailing Address: 4001 Nebraska Ave. NW, Washington, DC 20016.

Phone: 202-885-4000. **Fax:** 202-885-5022.

E-mail: nbc4dc@nbc.com

Web Site: http://www.nbc4dc.com

Technical Facilities: Channel No. 4 (66-72 MHz). Authorized power: 100-kw visual, 15.1-kw aural. Antenna: 745-ft above av. terrain, 587-ft. above ground, 974-ft. above sea level.

Latitude 38° 56' 23.8"
Longitude 77° 04' 53.5"

Transmitter: 4001 Nebraska Ave. NW.

Digital Facilities: Channel No. 48 (674-680 MHz). Power: 813-kw max. visual. Antenna: 794-ft above av. terrain, 637-ft. above ground, 1024-ft. above sea level.

Latitude 38° 56' 24"
Longitude 77° 04' 54"

Note: Latitude and longitude coordinates shown are based on the North American Datum of 1927 (NAD 27) as currently required by the Mass Media Bureau of the FCC.

Satellite Earth Stations: Scientific-Atlanta, 7-meter; Scientific-Atlanta, 5-meter.

News Services: UPI, NBC News Channel, AP.

Ownership: NBC Universal (Group Owner).

Began Operation: June 27, 1947. Sale of parent RCA Corp. to General Electric Co. approved by FCC June 5, 1986.

Represented (engineering): Denny & Associates PC.

Represented (sales): NBC TV Spot Sales.

Personnel:

- Michael Jack, President & General Manager.
- Vickie Burns, Vice President, News & Operations.
- Donna Weston, Vice President, Advertising & Promotion.
- Michael Miller, Vice President, Sales.
- James Killen, Local Sales Manager.
- Doug Lyles, Regional Sales Manager.
- Chuck Lindner, Chief Engineer.
- Beverly Whitner, Program Director.
- Ruth Springfield, Traffic Manager.
- Angela Owens, Station Information Director.

Rates: On request.

WRC-TV BPCT-19980721KE GRANTED: 11/6/1998



© 2007 Warren Communications News

City of License: Washington. **Station DMA:** Washington, DC (Hagerstown, MD).

Rank: 8.

Circulation © 2006 Nielsen. Coverage based on Nielsen study.

| GrandTotal | Cable TV Households | Non-cable TV Households | Total TV Households |
|-----------------------------------|---------------------|-------------------------|---------------------|
| Estimated Station Totals * | 1,840,440 | 738,160 | 2,578,600 |
| Average Weekly Circulation (2006) | 1,133,446 | 439,176 | 1,572,622 |
| Average Daily Circulation (2006) | | | 790,428 |
| Station OMA Total | Cable TV Households | Non-cable TV Households | Total TV Households |
| Estimated Station Totals * | 1,425,070 | 601,540 | 2,026,610 |
| Average Weekly Circulation (2006) | 1,011,085 | 417,670 | 1,428,755 |
| Average Daily Circulation (2006) | | | 737,280 |
| Other OMA Total | Cable TV Households | Non-cable TV Households | Total TV Households |
| Estimated Station Totals * | 415,370 | 136,620 | 551,990 |
| Average Weekly Circulation (2006) | 122,361 | 21,506 | 143,867 |
| Average Daily Circulation (2006) | | | 53,148 |

*Estimated station totals are sums of the Nielsen TV and Cable TV household estimates for each county in which the station registers viewing of more than 5% as per the Nielsen Survey Methods.

WTTG
Ch. 5

Network Service: FOX.

Licensee: Fox Television Stations Inc., 5151 Wisconsin Ave. NW, Washington, DC 20016.

Studio: 5151 Wisconsin Ave. NW, Washington, DC 20016.

Mailing Address: 5151 Wisconsin Ave. NW, Washington, DC 20016.

Phone: 202-244-5151. **Fax:** 202-244-3132.

E-mail: assignment.desk@wtg.com

Web Site: http://www.fox5dc.com

Technical Facilities: Channel No. 5 (76-82 MHz). Authorized power: 100-kw visual, 15-kw aural. Antenna: 770-ft above av. terrain, 705-ft. above ground, 1049-ft. above sea level.

Latitude 38° 57' 21"
Longitude 77° 04' 57"

Requests CP for change to 94-kw visual, 797-ft above av. terrain, 681-ft. above ground, 1025-ft. above sea level; lat. 38° 57' 22", long. 77° 04' 59", BPCT-20060519ACI.

Transmitter: 5151 Wisconsin Ave. NW.

Digital Facilities: Channel No. 36 (602-608 MHz). Power: 1000-kw max. visual. Antenna: 660-ft above av. terrain, 541-ft. above ground, 886-ft. above sea level.

Latitude 38° 57' 22"
Longitude 77° 04' 59"

FCC Oigital File Number: BPCDT-980501KI. Granted: June 23, 2006.

Note: Latitude and longitude coordinates shown are based on the North American Datum of 1927 (NAD 27) as currently required by the Mass Media Bureau of the FCC.

Multichannel TV Sound: Stereo only.

Satellite Earth Stations: Transmitter Harris; Vertex, 6.1-meter; Microdyne, 10-meter; Microdyne, 5-meter; Standard Communications, Microdyne receivers.

News Services: UPI, AP.

Ownership: Fox Television Holdings Inc. (Group Owner).

Began Operation: January 1, 1947. Sale to present owner by Metromedia Inc. approved by FCC November 14, 1985.

Represented (sales): TeleRep Inc.

Personnel:

Glenn Duffy Dyer, Vice President & General Manager.

Jeff Andrews, Vice President, Engineering & Operations.

Patrick Paolini, Vice President, Sales.

Steve Houk, Vice President, Creative Services.

Katherine Green, Vice President, News.

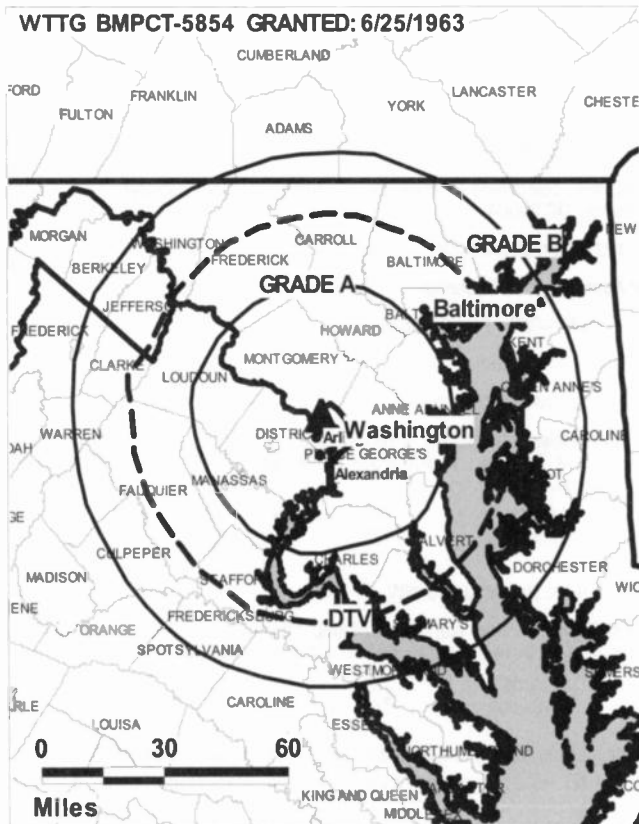
Mary Talley, Vice President, Human Resources.

Melissa Smith-Sattler, Vice President, Finance & Strategic Planning.

Arthur Leffler, Local Sales Manager.

Ira Lazernik, Production Manager.

Charmaine Marie-Winter, Traffic Manager.



© 2007 Warren Communications News

Carolyn Sheedy, Human Resources Manager.

Highest 30 Sec. Rate: \$12,000.

City of License: Washington. **Station DMA:** Washington, DC (Hagerstown, MD).

Rank: 8.

Circulation © 2006 Nielsen. Coverage based on Nielsen study.

| GrandTotal | Cable TV Households | Non-cable TV Households | Total TV Households |
|-----------------------------------|---------------------|-------------------------|---------------------|
| Estimated Station Totals * | 2,046,810 | 879,120 | 2,925,930 |
| Average Weekly Circulation (2006) | 1,205,347 | 468,543 | 1,673,890 |
| Average Daily Circulation (2006) | | | 696,182 |
| Station DMA Total | Cable TV Households | Non-cable TV Households | Total TV Households |
| Estimated Station Totals * | 1,451,230 | 601,540 | 2,052,770 |
| Average Weekly Circulation (2006) | 1,029,939 | 422,983 | 1,452,922 |
| Average Daily Circulation (2006) | | | 633,111 |
| Other DMA Total | Cable TV Households | Non-cable TV Households | Total TV Households |
| Estimated Station Totals * | 595,580 | 277,580 | 873,160 |
| Average Weekly Circulation (2006) | 175,408 | 45,560 | 220,968 |
| Average Daily Circulation (2006) | | | 63,071 |

*Estimated station totals are sums of the Nielsen TV and Cable TV household estimates for each county in which the station registers viewing of more than 5% as per the Nielsen Survey Methods.

WTTG-DT
Ch. 36

Network Service: FOX.

Licensee: Fox Television Stations Inc., 5151 Wisconsin Ave. NW, Washington, DC 20016.

Studio: 5151 Wisconsin Ave. NW, Washington, DC 20016.

Mailing Address: 5151 Wisconsin Ave. NW, Washington, DC 20016.

Phone: 202-244-5151. **Fax:** 202-244-3132.

E-mail: assignment.desk@wttg.com

Web Site: http://www.wttg.com

Technical Facilities: Channel No. 36 (602-608 MHz). Authorized power: 1000-kw max. visual. Antenna: 660-ft above av. terrain, 541-ft. above ground, 886-ft. above sea level.

| | | | |
|-----------|-----|-----|-----|
| Latitude | 38° | 57' | 22" |
| Longitude | 77° | 04' | 59" |

Holds CP for change to 675-kw visual, 745-ft above av. terrain, 627-ft. above ground, 970-ft. above sea level; BPCDT-20060519ACJ.

Transmitter: 5151 Wisconsin Ave. NW.

Note: Latitude and longitude coordinates shown are based on the North American Datum of 1927 (NAD 27) as currently required by the Mass Media Bureau of the FCC.

Ownership: Fox Television Holdings Inc. (Group Owner).

Began Operation: March 1, 1999.

Personnel:

Glenn Duffy Dyer, Vice President & General Manager.

Jeff Andrews, Vice President, Engineering & Operations.

Patrick Paolini, Vice President, Sales.

Steve Houk, Vice President, Creative Services.

Katherine Green, Vice President, News.

Mary Talley, Vice President, Human Resources.

Melissa Smith-Sattler, Vice President, Finance & Strategic Planning.

Arthur Leffler, Local Sales Manager.



Ira Lazernik, Production Manager.

Charmaine Marie-Winter, Traffic Manager.

Carolyn Sheedy, Human Resources Manager.

Rates: On request.

City of License: Washington. **Station DMA:** Washington, DC (Hagerstown, MD).

Rank: 8.

Nielsen Data: Not available.

WUSA
Ch. 9

Network Service: CBS.

Licensee: The Detroit News Inc., c/o Gannett Co. Inc., 9750 Jones Branch Dr., McLean, VA 22107.

Studio: 4100 Wisconsin Ave. NW, Washington, DC 20016.

Mailing Address: 4100 Wisconsin Ave. NW, Washington, DC 20016.

Phone: 202-895-5999. **Fax:** 202-364-9432.

E-mail: kpiankhi@wusatv9.com

Web Site: http://www.wusatv9.com

Technical Facilities: Channel No. 9 (186-192 MHz). Authorized power: 316-kw visual, 31.6-kw aural. Antenna: 770-ft above av. terrain, 640-ft. above ground, 1049-ft. above sea level.

Latitude 38° 57' 01"
Longitude 77° 04' 47"

Transmitter: 4001 Brandywine St. NW.

Digital Facilities: Channel No. 34 (590-596 MHz). Power: 1000-kw max. visual. Antenna: 833-ft above av. terrain, 663-ft. above ground, 1073-ft. above sea level.

Latitude 38° 57' 001"
Longitude 77° 004' 47"

Note: Latitude and longitude coordinates shown are based on the North American Datum of 1927 (NAD 27) as currently required by the Mass Media Bureau of the FCC.

Satellite Earth Stations: Transmitter Harris; Harris, 6.1-meter C-band; Scientific-Atlanta, 7-meter C-band; Scientific-Atlanta, 4.5-meter C-band; Harris, 4.5-meter Ku-band; Scientific-Atlanta, Harris receivers.

News Services: Western Union Weather, Reuters TV, UPI, AP.

Ownership: Gannett Co. Inc. (Group Owner).

Began Operation: January 16, 1949. Originally known as WOIC. Sold to CBS (45%) and Washington Post (55%) August 1950 (Television Digest, Vol. 6:25). Washington Post acquired 100% in October 1954 (Vol. 10:42). Exchange for WWJ-TV (now WDIV), Detroit, MI approved by FCC May 18, 1978 (Vol. 17:58; 18:21). Sale to present owner by Evening News Assn. approved by FCC January 13, 1986.

Represented (sales): Blair Television.

Represented (legal): Wiley, Rein & Fielding.

Personnel:

Darryll Green, President & General Manager.

Dianne Downey, Vice President, Sales.

Sara Scott, Local Sales Manager.

Cheryl Savastano, National Sales Manager.

Amanda Sheehan, National Sales Manager.

Terry Smith, Director, Technology/Operations.

Jim Beahn, Technology Manager.

Joan Raker, Business Manager.

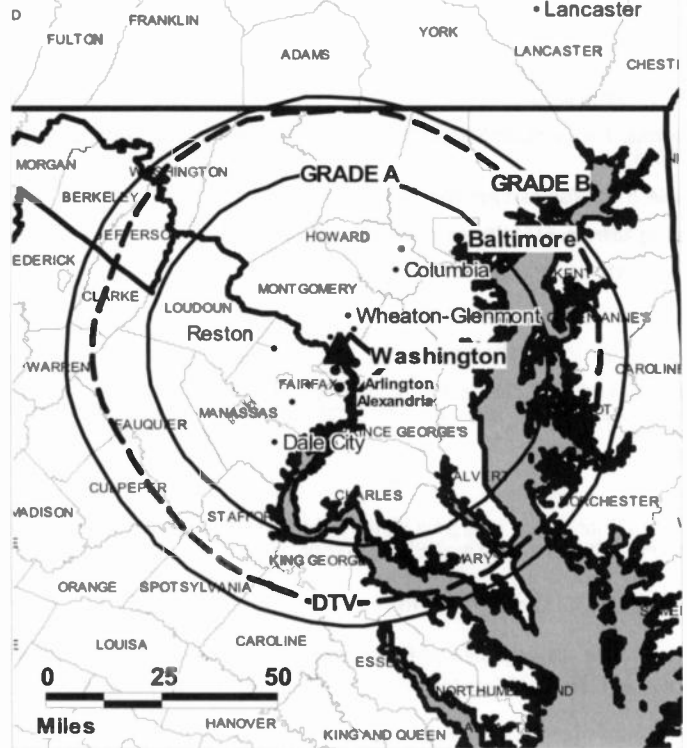
Sue Baldwin, Program Associate.

Christina Eaglin, Director, Integrated Marketing.

Heather Shean, Director, Marketing.

Victor Murphy, Production Manager.

WUSA BMPCT-7389 GRANTED: 8/17/1972



© 2007 Warren Communications News

Diane Scharer, Research Manager.

Dave Van Dyke, Operations & Traffic Manager.

Khalim Plankhi, Vice President, Community Relations.

Sarah Laslo, Human Resources Administrator.

Rates: On request.

City of License: Washington. **Station DMA:** Washington, DC (Hagerstown, MD).

Rank: 8.

Circulation © 2006 Nielsen. Coverage based on Nielsen study.

| GrandTotal | Cable TV Households | Non-cable TV Households | Total TV Households |
|-----------------------------------|------------------------|----------------------------|------------------------|
| Estimated Station Totals * | 1,849,000 | 781,470 | 2,630,470 |
| Average Weekly Circulation (2006) | 1,083,061 | 420,430 | 1,503,491 |
| Average Daily Circulation (2006) | | | 617,823 |
| Station DMA Total | Cable TV Households | Non-cable TV Households | Total TV Households |
| Estimated Station Totals * | 1,451,230 | 601,540 | 2,052,770 |
| Average Weekly Circulation (2006) | 953,673 | 392,222 | 1,345,895 |
| Average Daily Circulation (2006) | | | 561,071 |
| Other DMA Total | Cable TV Households | Non-cable TV Households | Total TV Households |
| Estimated Station Totals * | 397,770 | 179,930 | 577,700 |
| Average Weekly Circulation (2006) | 129,388 | 28,208 | 157,596 |
| Average Daily Circulation (2006) | | | 56,752 |

*Estimated station totals are sums of the Nielsen TV and Cable TV household estimates for each county in which the station registers viewing of more than 5% as per the Nielsen Survey Methods.

WUSA-DT
Ch. 34

Network Service: CBS.

Licensee: The Detroit News Inc., c/o Gannett Co. Inc., 7950 Jones Branch Dr., McLean, VA 22107.

Studio: 4100 Wisconsin Ave. NW, Washington, DC 20016.

Mailing Address: 4100 Wisconsin Ave. NW, Washington, DC 20016.

Phone: 202-895-5999. **Fax:** 202-364-9432.

E-mail: kpiankhi@wusatv9.com

Web Site: <http://www.wusatv9.com>

Technical Facilities: Channel No. 34 (590-596 MHz). Authorized power: 1000-kw max. visual. Antenna: 833-ft above av. terrain, 663-ft. above ground, 1073-ft. above sea level.

| | | | |
|-----------|-----|------|------|
| Latitude | 38° | 57' | 001" |
| Longitude | 77° | 004' | 47" |

Transmitter: 4010 Chesapeake St. NW.

Note: Latitude and longitude coordinates shown are based on the North American Datum of 1927 (NAD 27) as currently required by the Mass Media Bureau of the FCC.

Ownership: Gannett Co. Inc. (Group Owner).

Began Operation: October 31, 1998. High Definition.

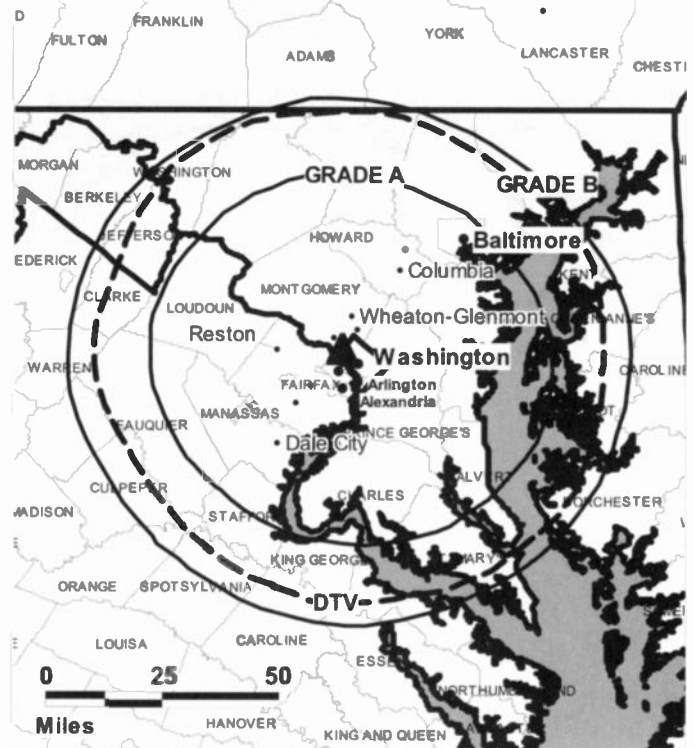
Represented (legal): Wiley, Rein & Fielding.

Represented (sales): Blair Television.

Personnel:

- Darryll Green, President & General Manager.
- Dianne Downey, Vice President, Sales.
- Sara Scott, Local Sales Manager.
- Cheryl Savastano, National Sales Manager.
- Amanda Sheehan, National Sales Manager.
- Terry Smith, Director, Technology/Operations.
- Jim Beahn, Technology Director.
- Joan Raker, Business Manager.
- Sue Baldwin, Program Associate.
- Christina Eaglin, Director, Integrated Marketing.

WUSA-DT BPCDT-19980424KG GRANTED: 9/2/1998



© 2007 Warren Communications News

Heather Shean, Director, Marketing.

Victor Murphy, Production Manager.

Diane Scherer, Research Manager.

Dave Van Dyke, Operations & Traffic Manager.

Khalim Plankhi, Vice President, Community Relations.

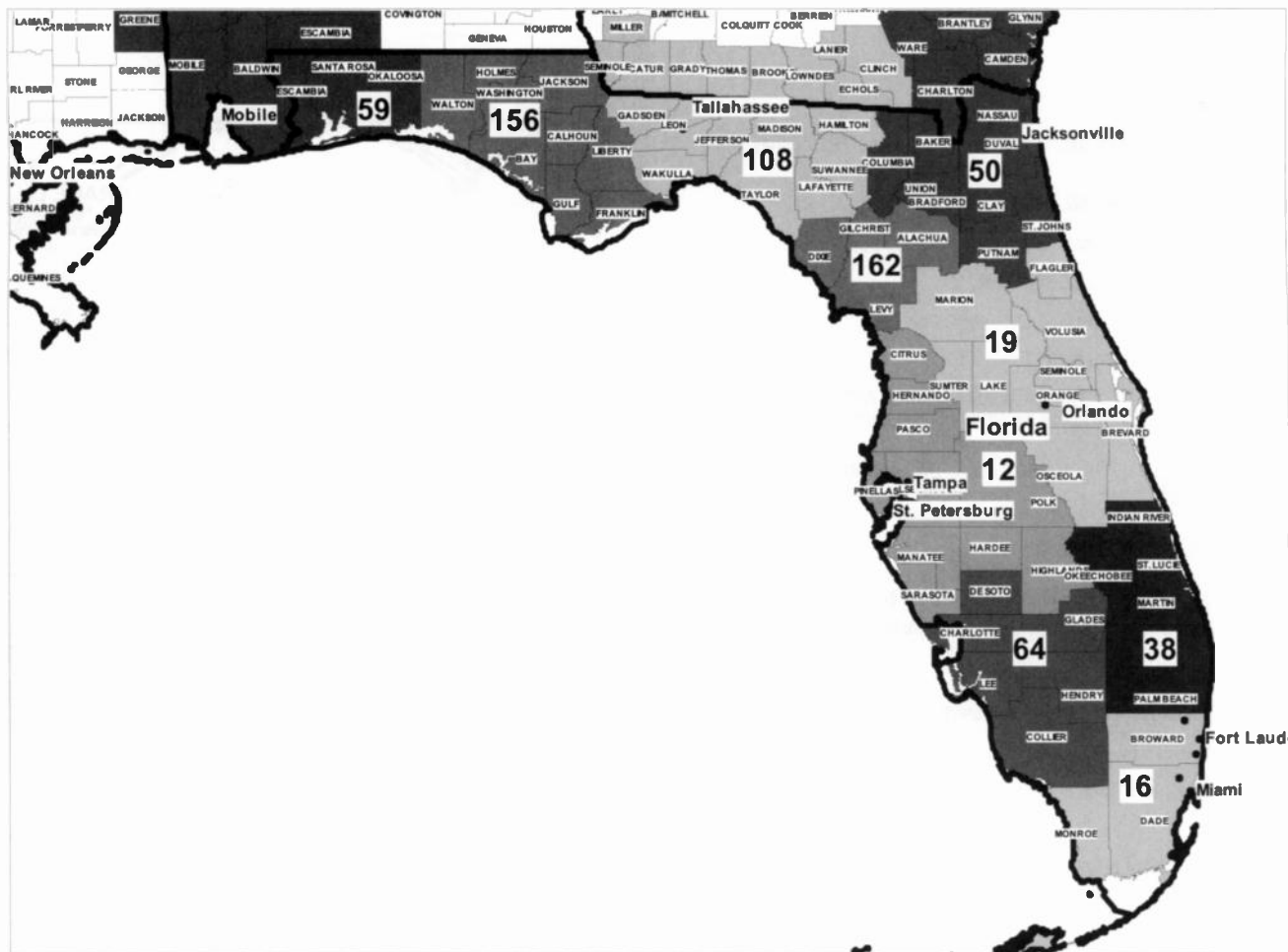
Sarah Laslo, Human Resource Administrator.

Rates: On request.

City of License: Washington. **Station DMA:** Washington, DC (Hagerstown, MD).

Rank: 8.

Nielsen Data: Not available.



© 2007 Warren Communications News

| MARKET | NIELSEN DMA TV HOUSEHOLDS | RANK | MARKET AREA COMMERCIAL STATIONS |
|---|---------------------------|------|---|
| Tampa-St. Petersburg (Sarasota), FL..... | 1,755,750 | 12 | WCLF (22); WCLF-OT (21); WFLA-OT (7); WFLA-TV (8); WFTS-OT (29); WFTS-TV (28); WFTT-OT (47); WFTT-TV (50); WMOR-OT (19); WMOR-TV (32); WTOG (44); WTOG-OT (59); WTSP (10); WTSP-OT (24); WTTA (38); WTTA-OT (57); WTVT (13); WTVT-OT (12); WVEA-OT (25); WVEA-TV (62); WWSB (40); WWSB-OT (52); WXPX (66); WXPX-OT (42) |
| Miami-Fort Lauderdale, FL..... | 1,538,620 | 16 | WAMI-OT (47); WAMI-TV (69); WBFS-OT (32); WBFS-TV (33); WFOR-OT (22); WFOR-TV (4); WGEN-OT (12); WGEN-TV (8); WHFT-OT (46); WHFT-TV (45); WLTN (23); WLTV-OT (24); WPLG (10); WPLG-OT (9); WPXM (35); WPXM-OT (26); WSBS-OT (3); WSBS-TV (22); WSCV (51); WSCV-OT (52); WSFL-OT (19); WSFL-TV (39); WSVN (7); WSVN-OT (8); WTVJ (6); WTVJ-OT (31) |
| Orlando-Daytona Beach-Melbourne, FL..... | 1,395,830 | 19 | WACX-OT (40); WESH (2); WESH-OT (11); WFTV (9); WFTV-OT (39); WKCF (18); WKCF-OT (17); WKMG-OT (58); WKMG-TV (6); WOFL (35); WOFL-OT (22); WOPX (56); WOPX-OT (48); WOTF-OT (20); WOTF-TV (43); WRBW (65); WRBW-OT (41); WROQ (27); WROQ-OT (14); WTGL-TV (52); WVEN-OT (49); WVEN-TV (26) |
| West Palm Beach-Fort Pierce, FL..... | 772,140 | 38 | WFGC (61); WFGC-OT (49); WFLX (29); WFLX-OT (28); WHOT-OT (59); WPBF (25); WPBF-OT (16); WPEC (12); WPEC-OT (13); WPTV (5); WPTV-OT (55); WPXP (67); WPXP-OT (36); WTVX (34); WTVX-OT (50) |
| Jacksonville, FL..... | 639,110 | 50 | WAWS (30); WAWS-OT (32); WCWJ (17); WCWJ-OT (34); WJXT (4); WJXT-OT (42); WJXX (25); WJXX-OT (10); WPXC-OT (24); WPXC-TV (21); WTEV-OT (19); WTEV-TV (47); WTLV (12); WTLV-OT (13) |
| Mobile, AL-Pensacola (Fort Walton Beach), FL..... | 524,200 | 59 | WALA-OT (9); WALA-TV (10); WAWO (58); WAWO-OT (49); WBPG (55); WEAR-OT (17); WEAR-TV (3); WFBO-OT (48); WFGX (35); WFGX-OT (50); WHBR (33); WHBR-OT (34); WJTC (44); WJTC-OT (45); WKRG-OT (27); WKRG-TV (5); WMPV-OT (20); WMPV-TV (21); WPAN (53); WPAN-OT (40); WPMI-OT (47); WPMI-TV (15) |
| Fort Myers-Naples, FL..... | 479,130 | 64 | WBBH-OT (15); WBBH-TV (20); WFTX (36); WFTX-OT (35); WINK-OT (9); WINK-TV (11); WRXY-OT (33); WRXY-TV (49); WTVK (46); WTVK-OT (45); WZVN-OT (41); WZVN-TV (26) |
| Tallahassee, FL-Thomasville, GA..... | 266,210 | 108 | WCTV (6); WCTV-OT (46); WFXU (57); WTLF-OT (24); WTLH (49); WTLH-OT (50); WTWC-OT (2); WTWC-TV (40); WTXL-OT (22); WTXL-TV (27) |
| Panama City, FL..... | 140,790 | 156 | WBIF (51); WJHG-OT (8); WJHG-TV (7); WMBB (13); WMBB-OT (19); WPCT (46); WPCT-OT (47); WPGX (28); WPGX-OT (9) |
| Gainesville, FL..... | 119,590 | 162 | WCJB-OT (16); WCJB-TV (20); WGFL (53); WGFL-OT (28); WOGX (51); WOGX-OT (31) |

(Continued on next page)

Florida *Digital* Station Totals as of October 1, 2006

| | VHF | UHF | TOTAL |
|------------------------|-----|-----|-------|
| Commercial Television | 14 | 59 | 73 |
| Educational Television | 0 | 17 | 17 |
| | 14 | 76 | 90 |

Florida Analog Station Totals as of October 1, 2006

| | VHF | UHF | TOTAL |
|------------------------|-----|-----|-------|
| Commercial Television | 19 | 53 | 72 |
| Educational Television | 5 | 12 | 17 |
| | 24 | 65 | 89 |

WXPX
Ch. 66

Network Service: ION.

Licensee: Paxson Communications License Co. LLC, 601 Clearwater Park Rd., West Palm Beach, FL 33401-6233.

Studio: 200 S. Parker St., Tampa, FL 33606.

Mailing Address: 200 S. Parker St., Tampa, FL 33606.

Phone: 813-314-5462; 813-314-5458. **Fax:** 813-314-5464.

E-mail: jpomilla@wfla.com

Web Site: http://www.ionline.tv

Technical Facilities: Channel No. 66 (782-788 MHz). Authorized power: 2240-kw max. visual. Antenna: 1525-ft above av. terrain, 1497-ft. above ground, 1578-ft. above sea level.

Latitude 27° 24' 30"
Longitude 82° 15' 00"

Transmitter: Approx. 2-mi. NE of Vema, Manatee County.

Digital Facilities: Channel No. 42 (638-644 MHz). Power: 210-kw max. visual. Antenna: 1470-ft above av. terrain, 1440-ft. above ground, 1522-ft. above sea level.

Latitude 27° 24' 30"
Longitude 82° 15' 00"

FCC Digital File Number: BPCDT-990602KF. Granted: May 02, 2001.

Note: Latitude and longitude coordinates shown are based on the North American Datum of 1927 (NAD 27) as currently required by the Mass Media Bureau of the FCC.

Ownership: ION Media Networks Inc. (Group Owner).

Began Operation: August 1, 1994. Sale to Flenoy Rogers Inc. by Bradenton Broadcast TV Co. Ltd. approved by FCC July 21, 1993, but never consummated. Sale to The Christian Network by Bradenton Broadcast TV Co. Ltd. approved by FCC September 30, 1996. Sale to present owner by The Christian Network approved by FCC December 15, 1997.

Personnel:

Joe Pomilla, General Sales Manager.

Michael Dudich, Local Sales Manager.

Joe Clary, Chief Engineer.

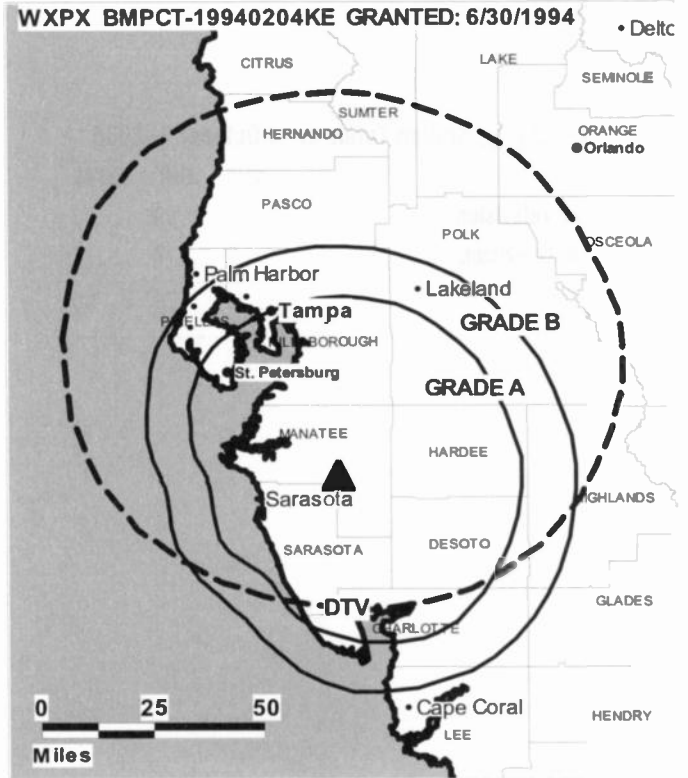
Tom Czupowski, Business Manager.

Angela Romero, Traffic Manager.

Rates: On request.

City of License: Bradenton. **Station DMA:** Tampa-St. Petersburg (Sarasota), FL.

Rank: 12.



© 2007 Warren Communications News

Circulation © 2006 Nielsen. Coverage based on Nielsen study.

| GrandTotal | Cable TV Households | Non-cable TV Households | Total TV Households |
|-----------------------------------|------------------------|----------------------------|------------------------|
| Estimated Station Totals * | 1,259,880 | 25,490 | 1,285,370 |
| Average Weekly Circulation (2006) | 114,523 | 3,506 | 118,029 |
| Average Daily Circulation (2006) | | | 26,372 |
| Station DMA Total | Cable TV Households | Non-cable TV Households | Total TV Households |
| Estimated Station Totals * | 1,256,230 | 17,700 | 1,273,930 |
| Average Weekly Circulation (2006) | 114,154 | 2,602 | 116,756 |
| Average Daily Circulation (2006) | | | 25,983 |
| Other DMA Total | Cable TV Households | Non-cable TV Households | Total TV Households |
| Estimated Station Totals * | 3,650 | 7,790 | 11,440 |
| Average Weekly Circulation (2006) | 369 | 904 | 1,273 |
| Average Daily Circulation (2006) | | | 389 |

*Estimated station totals are sums of the Nielsen TV and Cable TV household estimates for each county in which the station registers viewing of more than 5% as per the Nielsen Survey Methods.

WXPX-DT
Ch. 42

Network Service: ION.

Licensee: Paxson Communications License Co. LLC, 601 Clearwater Park Rd., West Palm Beach, FL 33401-6233.

Studio: 200 S. Parker St., Tampa, FL 33606.

Mailing Address: 200 S. Parker St., Tampa, FL 33606.

Phone: 813-314-5462; 813-314-5458. **Fax:** 813-314-5464.

E-mail: jpomilla@wfla.com

Web Site: <http://www.ionline.tv>

Technical Facilities: Channel No. 42 (638-644 MHz). Authorized power: 210-kw max. visual. Antenna: 1470-ft above av. terrain, 1440-ft. above ground, 1522-ft. above sea level.

| | | | |
|-----------|-----|-----|-----|
| Latitude | 27° | 24' | 30" |
| Longitude | 82° | 15' | 00" |

Transmitter: Approx. 1.3-mi. E of Verna Bethany & Gopher Hill Rds. intersection, NE of Verna.

Note: Latitude and longitude coordinates shown are based on the North American Datum of 1927 (NAD 27) as currently required by the Mass Media Bureau of the FCC.

Ownership: ION Media Networks Inc. (Group Owner).

Began Operation: January 1, 2003. Standard Definition.

Represented (engineering): duTreil, Lundin & Rackley Inc.

Personnel:

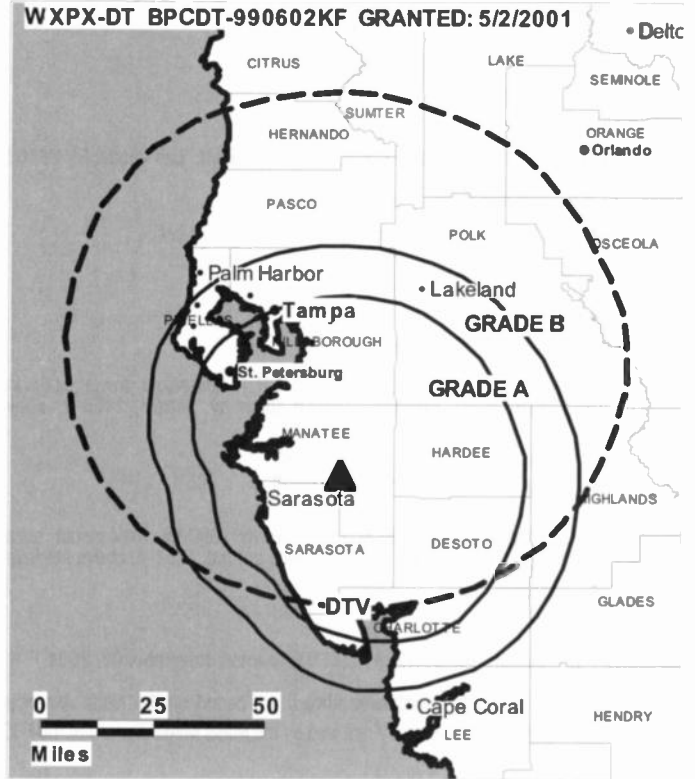
Joe Pomilla, General Sales Manager.

Michael Dudich, Local Sales Manager.

Joe Clary, Chief Engineer.

Tom Czupowski, Business Manager.

Angela Romero, Traffic Manager.



© 2007 Warren Communications News

City of License: Bradenton. **Station DMA:** Tampa-St. Petersburg (Sarasota), FL.

Rank: 12.

Nielsen Data: Not available.

WFTX
Ch. 36

Network Service: FOX.

Licensee: Journal Broadcast Corp., 3355 S. Valley View Blvd., Las Vegas, NV 89102.

Studio: 621 S.W. Pine Island Rd., Cape Coral, FL 33991.

Mailing Address: 621 S.W. Pine Island Rd., Cape Coral, FL 33991.

Phone: 239-574-3636. **Fax:** 239-574-2025.

E-mail: cnelson@wftx.emmis.com

Web Site: http://www.fox4florida.com

Technical Facilities: Channel No. 36 (602-608 MHz). Authorized power: 5000-kw max. visual, 500-kw aural. Antenna: 1480-ft above av. terrain, 1476-ft. above ground.

Latitude 26° 47' 42"
Longitude 81° 48' 05"

Digital Facilities: Channel No. 35 (596-602 MHz). Power: 930-kw max. visual, aural. Antenna: 1325-ft above av. terrain, 1322-ft. above ground, 1351-ft. above sea level.

Latitude 26° 47' 42"
Longitude 81° 48' 05"

FCC Digital File Number: BPCDT-19991028ADX. Granted: November 02, 2004.

Note: Latitude and longitude coordinates shown are based on the North American Datum of 1927 (NAD 27) as currently required by the Mass Media Bureau of the FCC.

News Service: Fox NewsEdge.

Ownership: Journal Communications Inc. (Group Owner).

Began Operation: October 14, 1985. Sale to Wabash Valley Broadcasting Corp. by Family TV Assoc. approved by FCC November 25, 1986. Sale to Emmis Communications Corp. by Wabash Valley Broadcasting Corp. approved by FCC October 1, 1998. Sale to present owner by Emmis Communications Corp. approved by FCC November 29, 2005.

Represented (legal): Leventhal, Senter & Lerman PLLC.

Represented (sales): TeleRep Inc.

Personnel:

Judy D. Kenney, Vice President & General Manager.

Carole Nelson, General Sales Manager.

Jamie Ricks, Local Sales Manager.

Dana George, National Sales Manager.

Geoff Roth, News Director.

Rick Carroll, Chief Engineer.

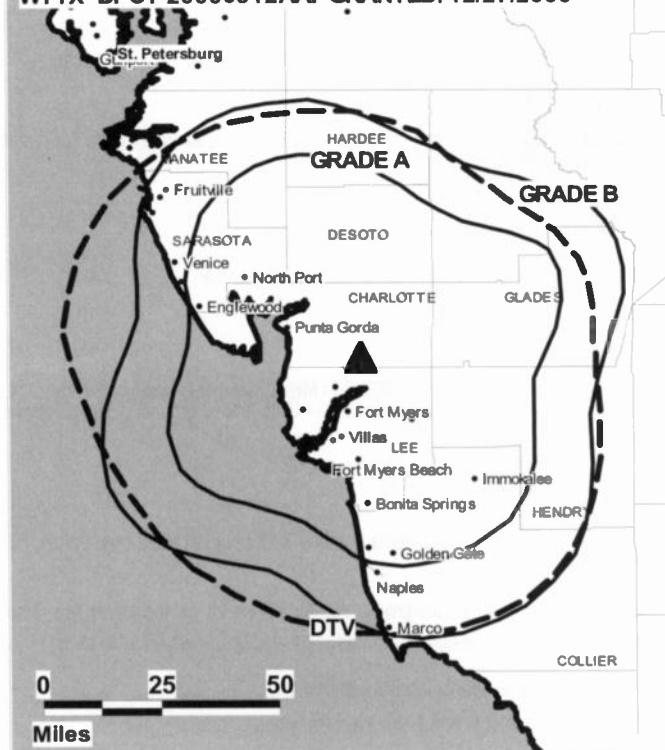
Pam O'Donnell, Business Manager.

Mary McCrork, Promotions Manager.

Becky Lott, Program Director & Traffic Manager.

Rates: On request.

WFTX BPCT-20000912AAI GRANTED: 12/27/2000



© 2007 Warren Communications News

City of License: Cape Coral. **Station DMA:** Fort Myers-Naples, FL. **Rank:** 64.

Circulation © 2006 Nielsen. Coverage based on Nielsen study.

| GrandTotal | Cable TV Households | Non-cable TV Households | Total TV Households |
|-----------------------------------|---------------------|-------------------------|---------------------|
| Estimated Station Totals * | 469,260 | 156,530 | 625,790 |
| Average Weekly Circulation (2006) | 189,226 | 63,460 | 252,686 |
| Average Daily Circulation (2006) | | | 92,694 |
| Station DMA Total | Cable TV Households | Non-cable TV Households | Total TV Households |
| Estimated Station Totals * | 336,840 | 121,230 | 458,070 |
| Average Weekly Circulation (2006) | 177,838 | 60,742 | 238,580 |
| Average Daily Circulation (2006) | | | 88,501 |
| Other DMA Total | Cable TV Households | Non-cable TV Households | Total TV Households |
| Estimated Station Totals * | 132,420 | 35,300 | 167,720 |
| Average Weekly Circulation (2006) | 11,388 | 2,718 | 14,106 |
| Average Daily Circulation (2006) | | | 4,193 |

*Estimated station totals are sums of the Nielsen TV and Cable TV household estimates for each county in which the station registers viewing of more than 5% as per the Nielsen Survey Methods.

WFTX-DT
Ch. 35

Network Service: FOX.

Licensee: Journal Broadcast Corp., 3355 S. Valley View Blvd., Las Vegas, NV 89102.

Studio: 621 S.W. Pine Island Rd., Cape Coral, FL 33991.

Mailing Address: 621 S.W. Pine Island Rd., Cape Coral, FL 33991.

Phone: 239-574-3636. **Fax:** 239-574-2025.

E-mail: donitat@fox4.net

Web Site: <http://www.fox4florida.com>

Technical Facilities: Channel No. 35 (596-602 MHz). Authorized power: 930-kw max. visual, aural. Antenna: 1325-ft above av. terrain, 1322-ft. above ground, 1351-ft. above sea level.

| | | | |
|-----------|-----|-----|-----|
| Latitude | 26° | 47' | 42" |
| Longitude | 81° | 48' | 05" |

Note: Latitude and longitude coordinates shown are based on the North American Datum of 1927 (NAD 27) as currently required by the Mass Media Bureau of the FCC.

Ownership: Journal Communications Inc. (Group Owner).

Began Operation: July 1, 2001. Standard Definition.

Represented (legal): Leventhal, Senter & Lerman PLLC.

Represented (sales): TeleRep Inc.

Personnel:

Judy D. Kenney, Vice President & General Manager.

Carole Nelson, General Sales Manager.

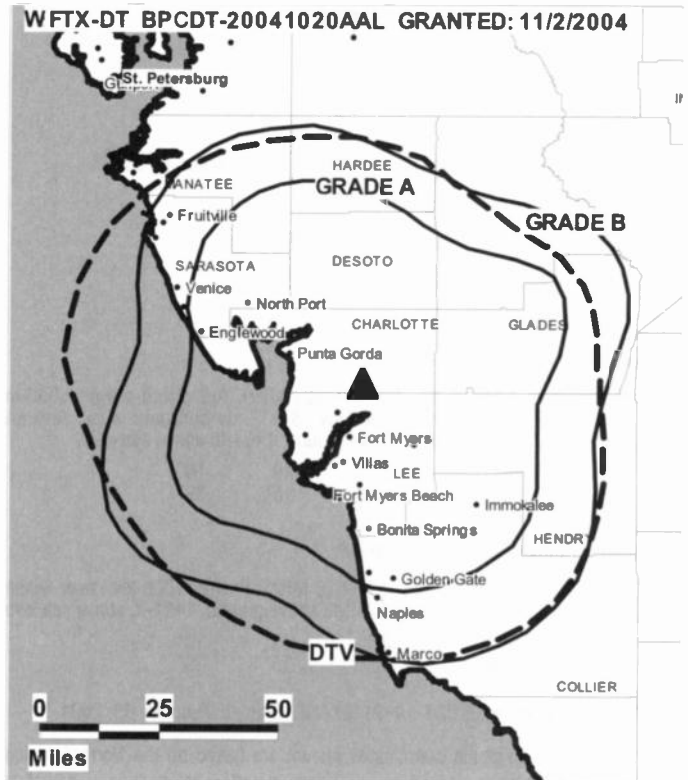
Jamie Ricks, Local Sales Manager.

Dana George, National Sales Manager.

Geoff Roth, News Director.

Rick Carroll, Chief Engineer.

Pam O'Donnell, Business Manager.



Becky Lott, Program Director & Traffic Manager.

Mary McCrork, Promotion Manager.

Rates: On request.

City of License: Cape Coral. **Station DMA:** Fort Myers-Naples, FL. **Rank:** 64.

Nielsen Data: Not available.

WCLF
Ch. 22

Network Service: IND.

Licensee: Christian Television Corp. Inc., Box 6922, Clearwater, FL 33758.

Studio: 6922 142nd Ave. N, Largo, FL 33771.

Mailing Address: Box 6922, Clearwater, FL 33758.

Phone: 727-535-5622. **Fax:** 727-531-2497.

E-mail: jjarvis@ctnonline.com

Web Site: http://www.ctnonline.com

Technical Facilities: Channel No. 22 (518-524 MHz). Authorized power: 5000-kw max. & 1170-kw horizontal visual, 500-kw & 117-kw horizontal aural. Antenna: 1542-ft above av. terrain, 1343-ft. above ground, 1404-ft. above sea level.

Latitude 27° 49' 10"
Longitude 82° 15' 39"

Transmitter: 13623 Rhodine Rd., Riverview.

Digital Facilities: Channel No. 21 (512-518 MHz). Power: 1000-kw max. visual. Antenna: 1342-ft above av. terrain, 1342-ft. above ground, 1401-ft. above sea level.

Latitude 27° 49' 10"
Longitude 82° 15' 39"

FCC Digital File Number: BPCDT-19991101AHE. Granted: February 03, 2001.

Note: Latitude and longitude coordinates shown are based on the North American Datum of 1927 (NAD 27) as currently required by the Mass Media Bureau of the FCC.

Satellite Earth Stations: Transmitter Acrodyne; Winegard, 3-meter C-band; Comtech, 5-meter C-band; M/A-Corn, Echostar, ADU receivers.

Ownership: Christian Television Network Inc. (Group Owner).

Began Operation: October 24, 1979.

Represented (legal): Hardy Carey & Chautin LLP.

Personnel:

Robert R. D'Andrea, President & General Manager.

Carl Berger, Chief Engineer.

Neville Chankersingh, Chief Financial Officer.

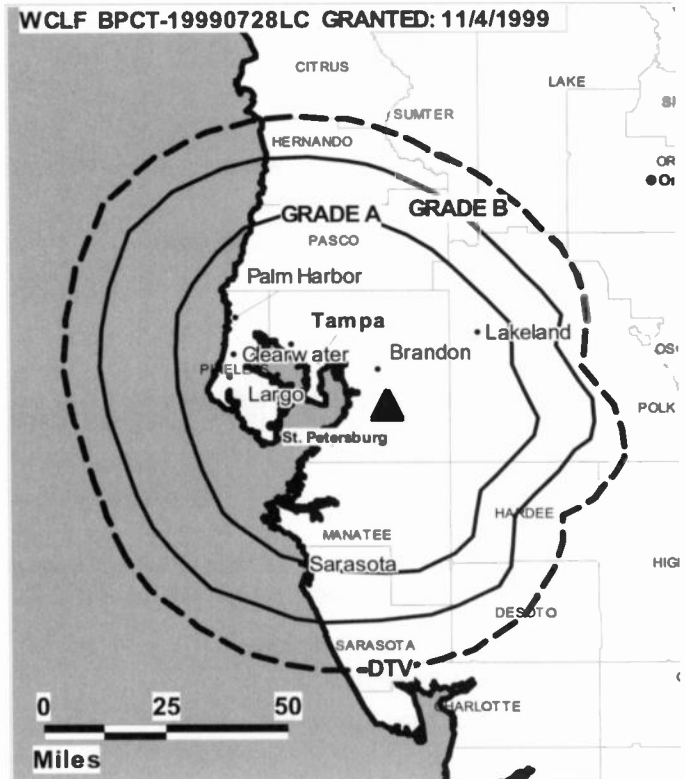
Steve Cunningham, Director, Programming & Sales.

Rick Wolfe, Production Manager.

Vicki Crew, Traffic Manager.

Jack Jarvis, Cable Relations & Special Projects Manager.

Highest 30 Sec. Rate: \$150.



© 2007 Warren Communications News

City of License: Clearwater. **Station DMA:** Tampa-St. Petersburg (Sarasota), FL.

Rank: 12.

Circulation © 2006 Nielsen. Coverage based on Nielsen study.

| GrandTotal | Cable TV Households | Non-cable TV Households | Total TV Households |
|-----------------------------------|---------------------|-------------------------|---------------------|
| Estimated Station Totals * | 409,510 | 188,050 | 597,560 |
| Average Weekly Circulation (2006) | 23,737 | 13,217 | 36,954 |
| Average Daily Circulation (2006) | | | 10,026 |
| Station DMA Total | Cable TV Households | Non-cable TV Households | Total TV Households |
| Estimated Station Totals * | 409,510 | 188,050 | 597,560 |
| Average Weekly Circulation (2006) | 23,737 | 13,217 | 36,954 |
| Average Daily Circulation (2006) | | | 10,026 |

*Estimated station totals are sums of the Nielsen TV and Cable TV household estimates for each county in which the station registers viewing of more than 5% as per the Nielsen Survey Methods.

WCLF-DT
Ch. 21

Network Service: IND.

Licensee: Christian Television Corp. Inc., PO Box 6922, Clearwater, FL 33758.

WCLF TV: 6922 142nd Ave. N, Largo, FL 33771.

Mailing Address: PO Box 6922, Clearwater, FL 33758.

Phone: 727-535-5622. **Fax:** 727-531-2497.

E-mail: jjarvis@ctnonline.com

Web Site: <http://www.ctnonline.com/wclft22/>

Technical Facilities: Channel No. 21 (512-518 MHz). Authorized power: 1000-kw max. visual. Antenna: 1342-ft above av. terrain, 1342-ft. above ground, 1401-ft. above sea level.

| | | | |
|-----------|-----|-----|-----|
| Latitude | 27° | 49' | 10" |
| Longitude | 82° | 15' | 39" |

Note: Latitude and longitude coordinates shown are based on the North American Datum of 1927 (NAD 27) as currently required by the Mass Media Bureau of the FCC.

Ownership: Christian Television Network Inc. (Group Owner).

Began Operation: October 1, 2002. Standard Definition.

Personnel:

Robert D'Andrea, President & General Manager.

Carl Berger, Chief Engineer.

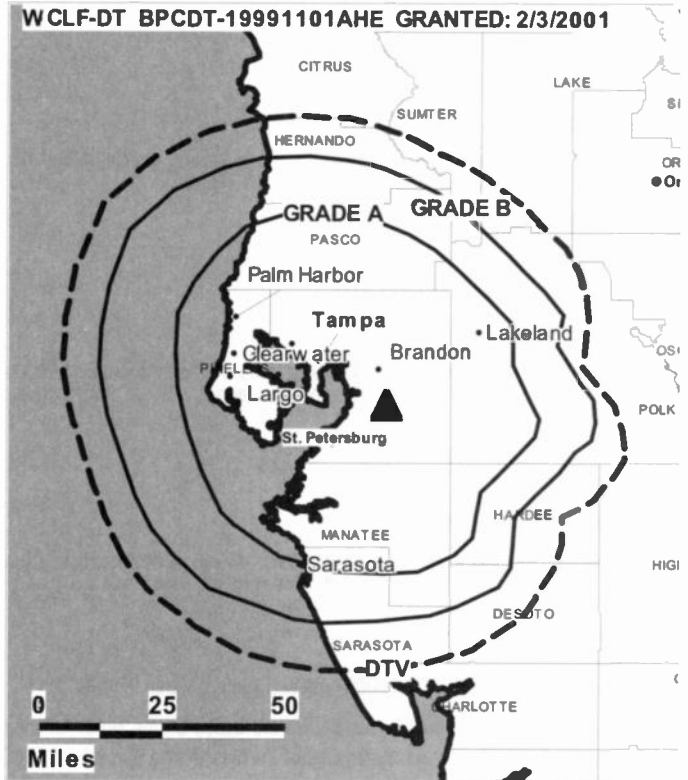
Neville Chankersingh, Chief Financial Officer.

Steve Cunningham, Director, Programming & Sales.

Richard Nation, Production Manager.

Vicki Crew, Traffic Manager.

Jack Jarvis, Cable Relations & Special Projects Manager.



City of License: Clearwater. **Station DMA:** Tampa-St. Petersburg (Sarasota), FL.

Rank: 12.

Nielsen Data: Not available.

WKCF

Ch. 18

Network Service: CW.

Licensee: Orlando Hearst-Argyle Television Inc., c/o Brooks, Pierce, McLendon, Humphrey & Leonard LLP, PO Box 1800, Raleigh, NC 27602.

Studio: 31 Skyline Dr., Lake Mary, FL 32746.

Mailing Address: 31 Skyline Dr., Lake Mary, FL 32746.

Phone: 407-645-1818. **Fax:** 407-647-4163.

Web Site: http://www.wb18.com

Technical Facilities: Channel No. 18 (494-500 MHz). Authorized power: 5000-kw visual, 500-kw aural. Antenna: 1501-ft above av. terrain, 1687-ft. above ground, 1749-ft. above sea level.

Latitude 28° 35' 12"
Longitude 81° 04' 58"

Transmitter: 3010 Dill Rd., Bithlo.

Digital Facilities: Channel No. 17 (488-494 MHz). Power: 1000-kw max. visual. Antenna: 1549-ft above av. terrain, 1512-ft. above ground.

Latitude 28° 35' 12"
Longitude 81° 04' 58"

FCC Digital File Number: BMPCDT-20000428ABJ. Granted: March 07, 2001.

Note: Latitude and longitude coordinates shown are based on the North American Datum of 1927 (NAD 27) as currently required by the Mass Media Bureau of the FCC.

Ownership: Hearst-Argyle Television Inc. (Group Owner).

Began Operation: December 8, 1988. Sale to present owner by Emmis Communications Corp. approved by FCC July 7, 2006.

Represented (sales): Harrington, Righter & Parsons Inc.

Represented (legal): Brooks, Pierce, McLendon, Humphrey & Leonard LLP.

Represented (engineering): duTriel, Lundin & Rackley Inc.

Personnel:

Wayne Spracklin, Vice President & General Manager.

Dave Ward, Vice President, Programming.

John Soapes, General Sales Manager.

Wendi Jeffers, Local Sales Manager.

Tom Post, National Sales Manager.

Susan Culver, Regional Sales Manager.

Joe Addalla, Chief Engineer.

Ron Wilkinson, Business Manager.

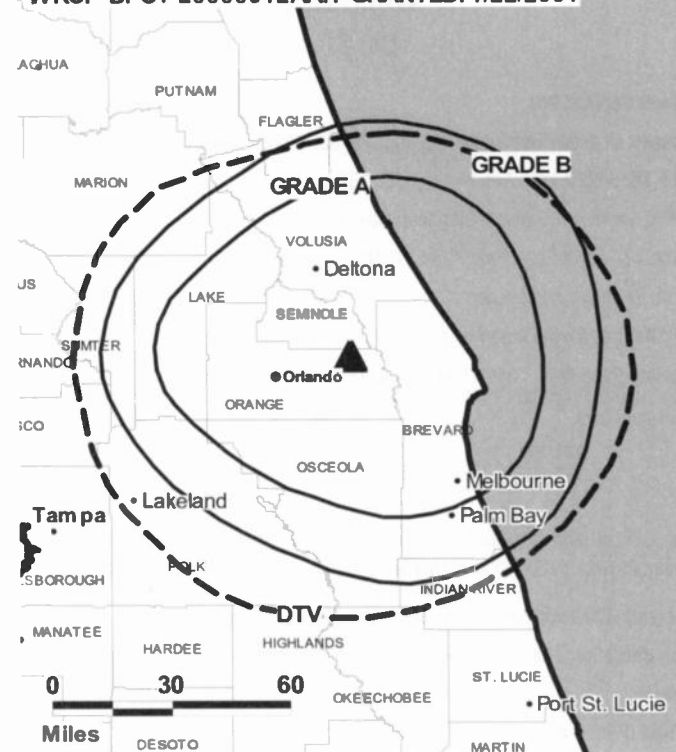
Greg Thomas, Promotion Manager.

Robin Balk, Production Manager.

Donna Davis, Traffic Manager.

Rates: On request.

WKCF BPCT-20000912AAH GRANTED: 1/22/2001



© 2007 Warren Communications News

City of License: Clermont. **Station DMA:** Orlando-Daytona Beach-Melbourne, FL.

Rank: 19.

Circulation © 2006 Nielsen. Coverage based on Nielsen study.

| GrandTotal | Cable TV Households | Non-cable TV Households | Total TV Households |
|-----------------------------------|---------------------|-------------------------|---------------------|
| Estimated Station Totals * | 981,130 | 444,550 | 1,425,680 |
| Average Weekly Circulation (2006) | 344,988 | 136,345 | 481,333 |
| Average Daily Circulation (2006) | | | 162,500 |
| Station DMA Total | Cable TV Households | Non-cable TV Households | Total TV Households |
| Estimated Station Totals * | 981,130 | 364,570 | 1,345,700 |
| Average Weekly Circulation (2006) | 344,988 | 131,866 | 476,854 |
| Average Daily Circulation (2006) | | | 161,780 |
| Other DMA Total | Cable TV Households | Non-cable TV Households | Total TV Households |
| Estimated Station Totals * | 0 | 79,980 | 79,980 |
| Average Weekly Circulation (2006) | 0 | 4,479 | 4,479 |
| Average Daily Circulation (2006) | | | 720 |

*Estimated station totals are sums of the Nielsen TV and Cable TV household estimates for each county in which the station registers viewing of more than 5% as per the Nielsen Survey Methods.

WKCF-DT
Ch. 17

Network Service: CW.

Grantee: Orlando Hearst-Argyle Television Inc., c/o Brooks, Pierce, McLendon, Humphrey & Leonard LLP, PO Box 1800, Raleigh, NC 27602.

Studio: 31 Skyline Dr., Lake Mary, FL 32746.

Mailing Address: 31 Skyline Dr., Lake Mary, FL 32746.

Phone: 407-645-1818. **Fax:** 407-647-4163.

Web Site: <http://www.wb18.com>

Technical Facilities: Channel No. 17 (488-494 MHz). Authorized power: 1000-kw max. visual. Antenna: 1549-ft above av. terrain, 1512-ft. above ground.

| | | | |
|-----------|-----|-----|-----|
| Latitude | 28° | 35' | 12" |
| Longitude | 81° | 04' | 58" |

Note: Latitude and longitude coordinates shown are based on the North American Datum of 1927 (NAD 27) as currently required by the Mass Media Bureau of the FCC.

Ownership: Hearst-Argyle Television Inc. (Group Owner).

Began Operation: June 1, 2002. High Definition.

Represented (legal): Brooks, Pierce, McLendon, Humphrey & Leonard LLP.

Personnel:

Wayne Spracklin, Vice President & General Manager.

John Soapes, General Sales Manager.

Wendi Jeffers, Local Sales Manager.

Tom Post, National Sales Manager.

Susan Culver, Regional Sales Manager.

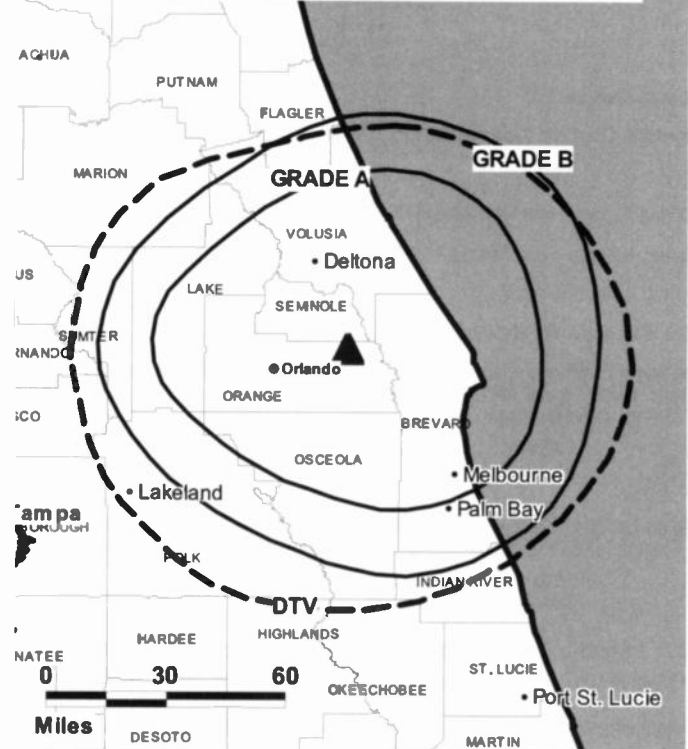
Joe Addalia, Chief Engineer.

Ron Wilkinson, Business Manager.

Greg Thomas, Promotion Manager.

Robin Balk, Production Manager.

WKCF-DT BMPCDT-20000428ABJ GRANTED: 3/7/2001



© 2007 Warren Communications News

Donna Davis, Traffic Manager.

City of License: Clermont. **Station DMA:** Orlando-Daytona Beach-Melbourne, FL.

Rank: 19.

Nielsen Data: Not available.

WTGL-TV
Ch. 52

Network Service: IND.

Licensee: Good Life Broadcasting Inc., 653 W. Michigan St., Orlando, FL 32805.

Studio: 653 W. Michigan St., Orlando, FL 32805.

Mailing Address: 653 W. Michigan St., Orlando, FL 32805.

Phone: 407-423-5200. **Fax:** 407-422-0120.

E-mail: info@tv52.org

Web Site: http://www.tv52.org

Technical Facilities: Channel No. 52 (698-704 MHz). Authorized power: 3000-kw max. visual, aural. Antenna: 1549-ft above av. terrain, 1514-ft. above ground, 1581-ft. above sea level.

| | | | |
|-----------|-----|-----|-----|
| Latitude | 28° | 35' | 12" |
| Longitude | 81° | 04' | 58" |

Digital Facilities: Channel No. 53 (704-710 MHz). Power: 13-kw max. visual, aural. Antenna: 1686-ft above av. terrain, 1654-ft. above ground, 1719-ft. above sea level.

| | | | |
|-----------|-----|-----|-----|
| Latitude | 28° | 35' | 12" |
| Longitude | 81° | 04' | 58" |

Note: Latitude and longitude coordinates shown are based on the North American Datum of 1927 (NAD 27) as currently required by the Mass Media Bureau of the FCC.

Satellite Earth Stations: Transmitter Comark; Harris, 3.5-meter C-band; Comtech, 5-meter C-band; M/A-Corn receivers.

Ownership: Good Life Broadcasting Inc. (Group Owner).

Began Operation: August 16, 1982. Sale to Trinity Christian Center of Santa Ana Inc. approved by FCC August 1, 2006, but not yet consummated.

Represented (legal): Leventhal, Senter & Lerman PLLC.

Represented (engineering): duTreil, Lundin & Rackley Inc.

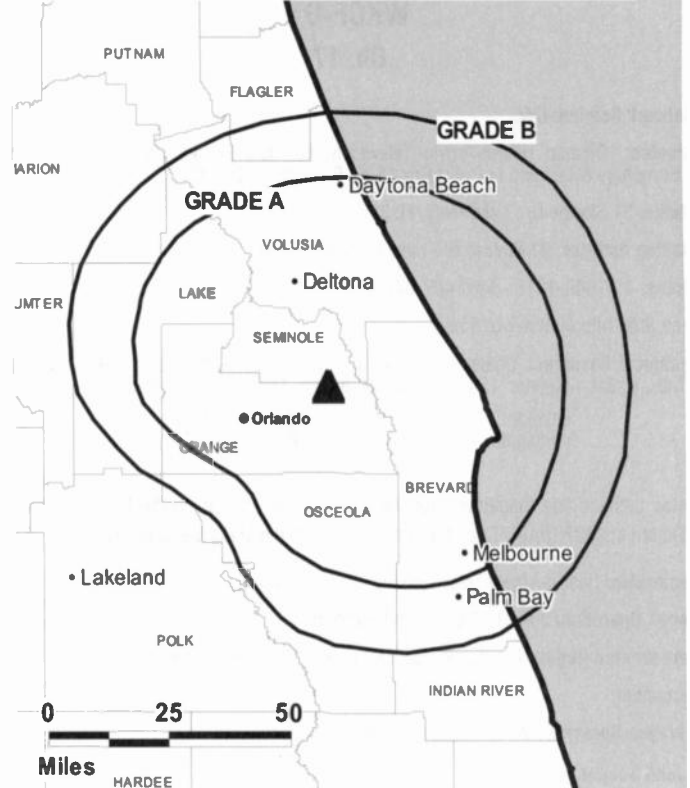
Personnel:

Ken Mikesell, President & General Manager.

Ed Griffis, Vice President & General Sales Manager.

Marshall Royalty, Chief Engineer.

WTGL-TV BMPCT-20041201BGU GRANTED: 2/17/2005



© 2007 Warren Communications News

Kathy Wood, Finance Director.

Eileen Edwards, Program Director.

Highest 30 Sec. Rate: \$100.

City of License: Cocoa. **Station OMA:** Orlando-Daytona Beach-Melbourne, FL.

Rank: 19.

Nielsen Data: Not available.

WESH

Ch. 2

Network Service: NBC.

Licensee: Orlando Hearst-Argyle Television Inc., c/o Brooks, Pierce, McLendon, Humphrey & Leonard, Box 1800, Raleigh, NC 27602.

Studio: 1021 N. Wymore Rd., Winter Park, FL 32789.

Mailing Address: PO Box 547697, Orlando, FL 32854.

Phone: 407-645-2222. **Fax:** 407-539-7948.

E-mail: wbauman@hearst.com

Web Site: http://www.wesh.com

Technical Facilities: Channel No. 2 (54-60 MHz). Authorized power: 100-kw visual, aural. Antenna: 1654-ft above av. terrain, 1624-ft. above ground, 1692-ft. above sea level.

Latitude 28° 56' 16"
Longitude 81° 18' 57"

Digital Facilities: Channel No. 11 (198-204 MHz). Power: 60-kw visual. Antenna: 1690-ft above av. terrain, 1673-ft. above ground, 1726-ft. above sea level.

Latitude 28° 36' 35"
Longitude 81° 03' 35"

FCC Digital File Number: BMPCDT-990407KJ. Granted: November 02, 2000.

Note: Latitude and longitude coordinates shown are based on the North American Datum of 1927 (NAD 27) as currently required by the Mass Media Bureau of the FCC.

Multichannel TV Sound: Stereo only.

Satellite Earth Station: Scientific-Atlanta, 7-meter; Scientific-Atlanta, Microdyne, M/A-Com, Harris receivers.

News Services: NBC News Channel, CNN Newsource, AP.

Ownership: Hearst-Argyle Television Inc. (Group Owner).

Began Operation: May 29, 1956. Merger of Cowles Broadcasting into H & C Communications approved by FCC October 1984 (Television Digest, Vol. 24:26, 35). Sale to Cowles by John H. Perry interests approved by FCC April 20, 1966 (Vol. 5:47). Sale to Pulitzer Publishing approved by FCC April 27, 1993 (Vol. 33:8, 14, 23). Sale to present owner by Pulitzer approved by FCC November 24, 1998 (Vol. 38:22, 48).

Represented (sales): Eagle Television Sales.

Represented (legal): Brooks, Pierce, McLendon, Humphrey & Leonard LLP.

Personnel:

William P. Bauman, President & General Manager.

Bob Fein, Station Manager & Director-Sales.

Richard K. Scharf, Operations Manager.

Joe Chaplinski, General Sales Manager.

Claudia Wickham, Local Sales Manager.

Jessica Aviles-Derte, National Sales Manager.

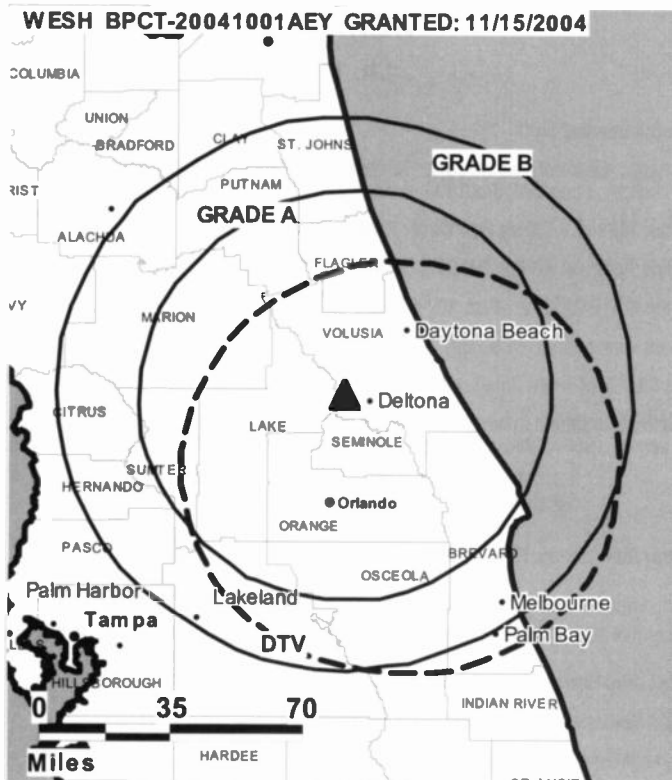
Ed Trauschke, News Director.

Richard Monn, Chief Engineer.

Dick Spark, Controller.

Lenora Boutte, Program Manager.

D. J. Stephens, Sales Marketing Director.



© 2007 Warren Communications News

Kevin Stuart, Research Director.

Suzanne Grethen, Creative Services Director.

Penni Rojas, Traffic Manager.

Katie Coronado, Community Affairs Director.

Rates: On request.

City of License: Daytona Beach.

Station DMA: Orlando-Daytona Beach-Melbourne, FL. Rank: 19.

Circulation © 2006 Nielsen. Coverage based on Nielsen study.

| GrandTotal | Cable TV Households | Non-cable TV Households | Total TV Households |
|-----------------------------------|---------------------|-------------------------|---------------------|
| Estimated Station Totals * | 1,072,620 | 390,360 | 1,462,980 |
| Average Weekly Circulation (2006) | 674,159 | 197,608 | 871,767 |
| Average Daily Circulation (2006) | | | 436,976 |
| Station DMA Total | Cable TV Households | Non-cable TV Households | Total TV Households |
| Estimated Station Totals * | 981,130 | 364,570 | 1,345,700 |
| Average Weekly Circulation (2006) | 633,495 | 195,277 | 828,772 |
| Average Daily Circulation (2006) | | | 422,576 |
| Other DMA Total | Cable TV Households | Non-cable TV Households | Total TV Households |
| Estimated Station Totals * | 91,490 | 25,790 | 117,280 |
| Average Weekly Circulation (2006) | 40,664 | 2,331 | 42,995 |
| Average Daily Circulation (2006) | | | 14,400 |

*Estimated station totals are sums of the Nielsen TV and Cable TV household estimates for each county in which the station registers viewing of more than 5% as per the Nielsen Survey Methods.

WESH-DT

Ch. 11

Network Service: NBC.

Licensee: Orlando Hearst-Argyle Television Inc., c/o Brooks, Pierce, McLendon, Humphrey & Leonard, Box 1800, Raleigh, NC 27602.

Studio: 1021 N. Wymore Rd., Winter Park, FL 32789.

Mailing Address: PO Box 547697, Orlando, FL 32854.

Phone: 407-643-2222. **Fax:** 407-539-7948.

E-mail: wbauman@hearst.com

Web Site: http://www.wesh.com

Technical Facilities: Channel No. 11 (198-204 MHz). Authorized power: 60-kw visual. Antenna: 1690-ft above av. terrain, 1673-ft. above ground, 1726-ft. above sea level.

| | | | |
|-----------|-----|-----|-----|
| Latitude | 28° | 36' | 35" |
| Longitude | 81° | 03' | 35" |

Transmitter: 2.9-mi. N90 degrees E of Lake Pickett.

Note: Latitude and longitude coordinates shown are based on the North American Datum of 1927 (NAD 27) as currently required by the Mass Media Bureau of the FCC.

Ownership: Hearst-Argyle Television Inc. (Group Owner).

Began Operation: May 1, 2001. High Definition.

Represented (sales): Eagle Television Sales.

Represented (legal): Brooks, Pierce, McLendon, Humphrey & Leonard LLP.

Represented (engineering): John F. X. Browne & Associates PC.

Personnel:

William P. Bauman, President & General Manager.

Bob Fein, Station Manager & Director of Sales.

Richard K. Scharf, Operations Manager.

Joe Chaplinski, General Sales Manager.

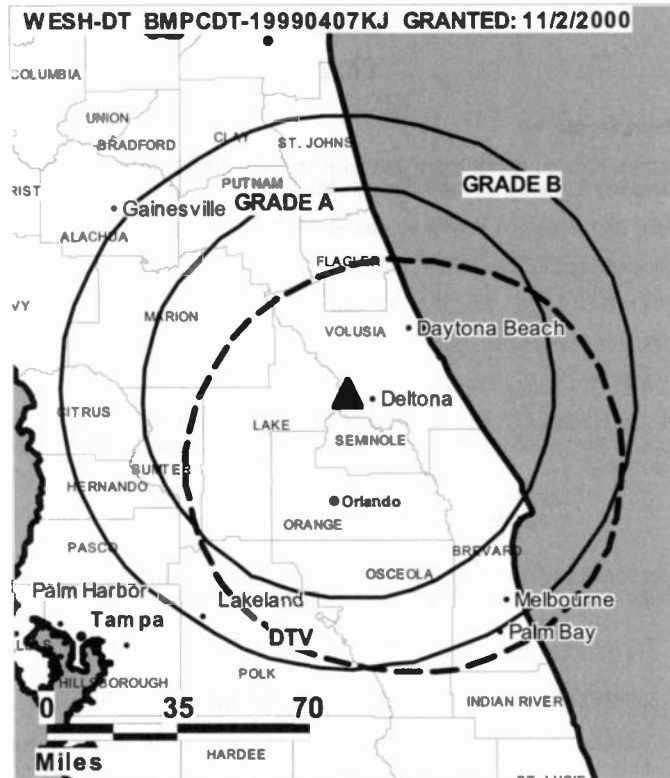
Claudia Wickham, Local Sales Manager.

Jessica Aviles-Derle, National Sales Manager.

Ed Trauschke, News Director.

Richard Monn, Chief Engineer.

Dick Spark, Controller.



Lenora Boutte, Program Manager.

D. J. Stephens, Sales Marketing Director.

Kevin Stuart, Research Director.

Suzanne Grethen, Creative Services Director.

Penni Rojas, Traffic Manager.

Katie Coronado, Community Affairs Director.

City of License: Daytona Beach.

Station DMA: Orlando-Daytona Beach-Melbourne, FL. Rank: 19.

Nielsen Data: Not available.

WVEN-DT
Ch. 49

Network Service: UNV.

Grantee: Entravision Holdings LLC, 2425 Olympic Blvd., Suite 6000 W, Santa Monica, CA 90404.

Studio: 523 Douglas Ave., Altamonte Springs, FL 32714.

Mailing Address: 523 Douglas Ave., Altamonte Springs, FL 32714.

Phone: 407-774-2626. **Fax:** 407-774-3384.

E-mail: aguernica@entravision.com

Web Site: http://www.entravision.com

Technical Facilities: Channel No. 49 (680-686 MHz). Authorized power: 120-kw max. visual, aural. Antenna: 1404-ft above av. terrain, 1348-ft. above ground, 1404-ft. above sea level.

| | | | |
|-----------|-----|-----|-----|
| Latitude | 28° | 55' | 16" |
| Longitude | 81° | 19' | 09" |

Note: Latitude and longitude coordinates shown are based on the North American Datum of 1927 (NAD 27) as currently required by the Mass Media Bureau of the FCC.

Ownership: Entravision Communications Corp. (Group Owner).

Began Operation: April 17, 2003. Station operating under Special Temporary Authority at 3-kw max. visual.

Personnel:

Antonio Guernica, General Manager & General Sales Manager.

Elio Aguilar, Local Sales Manager.

Anibal Soto, National Sales Manager.

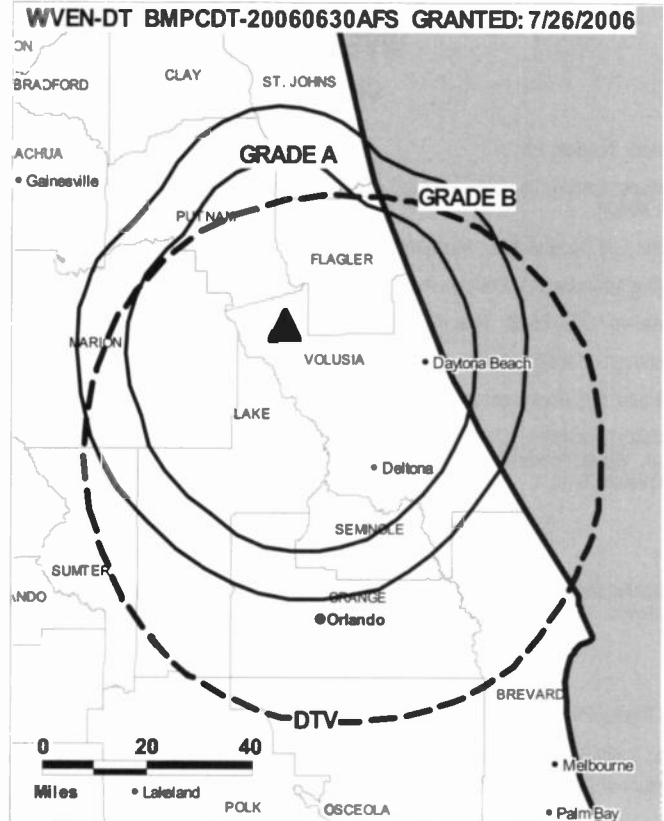
Jorge Friguls, News Director.

Chuck Seithle, Chief Engineer.

Daysia Pagan, Controller.

Maria Fernandez, Program & Research Director.

Anthony Roman, Production Manager.



Lucecita Santiago, Traffic Manager.

City of License: Daytona Beach.

Station DMA: Orlando-Daytona Beach-Melbourne, FL. **Rank:** 19.

Nielsen Data: Not available.

WVEN-TV
Ch. 26

Network Service: UNV.

Licensee: Entravision Holdings LLC, 2425 Olympic Blvd., Suite 6000 W, Santa Monica, CA 90404.

Studio: 523 Douglas Ave., Altamonte Springs, FL 32714.

Mailing Address: 523 Douglas Ave., Altamonte Springs, FL 32714.

Phone: 407-774-2626. **Fax:** 407-774-3384.

E-mail: aguernica@entravision.com

Web Site: http://www.entravision.com

Technical Facilities: Channel No. 26 (542-548 MHz). Authorized power: 5000-kw max. visual. Antenna: 997-ft above av. terrain, 1001-ft. above ground, 1017-ft. above sea level.

| | | | |
|-----------|-----|-----|-----|
| Latitude | 29° | 17' | 10" |
| Longitude | 81° | 29' | 37" |

Digital Facilities: Channel No. 49 (680-686 MHz). Power: 120-kw max. visual, aural. Antenna: 1404-ft above av. terrain, 1348-ft. above ground, 1404-ft. above sea level.

| | | | |
|-----------|-----|-----|-----|
| Latitude | 28° | 55' | 16" |
| Longitude | 81° | 19' | 09" |

FCC Digital File Number: BPCDT-19991029AER. Granted: July 26, 2006.

Note: Latitude and longitude coordinates shown are based on the North American Datum of 1927 (NAD 27) as currently required by the Mass Media Bureau of the FCC.

Ownership: Entravision Communications Corp. (Group Owner).

Began Operation: September 15, 1988. As WAYQ, went off air after struck by Navy jet in 1991. Sale to James D. McCotter approved by FCC December 21, 1993. Returned to air as WNTD July 1, 1996. Sale to present owner as WVEN-TV by James D. McCotter approved by FCC September 14, 2000.

Personnel:

Antonio Guernica, General Manager & General Sales Manager.

Elio Aguilar, Local Sales Manager.

Anibal Soto, National Sales Manager.

Jorge Friguls, News Director.

Chuck Seithle, Chief Engineer.

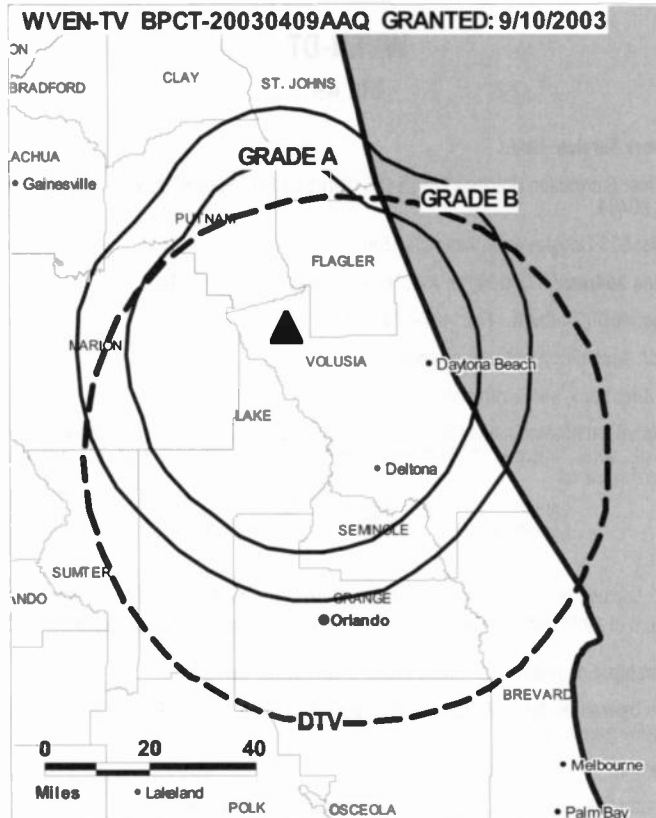
Daysia Pagan, Controller.

Maria Fernandez, Program & Research Director.

Anthony Roman, Production Manager.

Lucecita Santiago, Traffic Manager.

Highest 30 Sec. Rate: \$200.



City of License: Daytona Beach.

Station DMA: Orlando-Daytona Beach-Melbourne, FL. Rank: 19.

Circulation © 2006 Nielsen. Coverage based on Nielsen study.

| GrandTotal | Cable TV Households | Non-cable TV Households | Total TV Households |
|-----------------------------------|---------------------|-------------------------|---------------------|
| Estimated Station Totals * | 338,750 | 37,190 | 375,940 |
| Average Weekly Circulation (2006) | 22,495 | 2,343 | 24,838 |
| Average Daily Circulation (2006) | | | 15,918 |
| Station OMA Total | Cable TV Households | Non-cable TV Households | Total TV Households |
| Estimated Station Totals * | 338,750 | 37,190 | 375,940 |
| Average Weekly Circulation (2006) | 22,495 | 2,343 | 24,838 |
| Average Daily Circulation (2006) | | | 15,918 |

*Estimated station totals are sums of the Nielsen TV and Cable TV household estimates for each county in which the station registers viewing of more than 5% as per the Nielsen Survey Methods.

WFBD-DT

Ch. 48

Network Service: IND.

Licensee: George S. Flinn Jr., 188 S. Bellevue, Suite 222, Memphis, TN 38104.

Mailing Address: 188 S. Bellevue, Suite 222, Memphis, TN 38104.

Phone: 901-726-8970; 817-303-7449.

E-mail: larry@ktv.net

Technical Facilities: Channel No. 48 (674-680 MHz). Authorized power: 1000-kw max. visual, aural. Antenna: 1044-ft above av. terrain, 1077-ft. above ground, 1222-ft. above sea level.

| | | | |
|-----------|-----|-----|-----|
| Latitude | 30° | 59' | 52" |
| Longitude | 86° | 43' | 13" |

Note: Latitude and longitude coordinates shown are based on the North American Datum of 1927 (NAD 27) as currently required by the Mass Media Bureau of the FCC.

Ownership: George S. Flinn Jr.

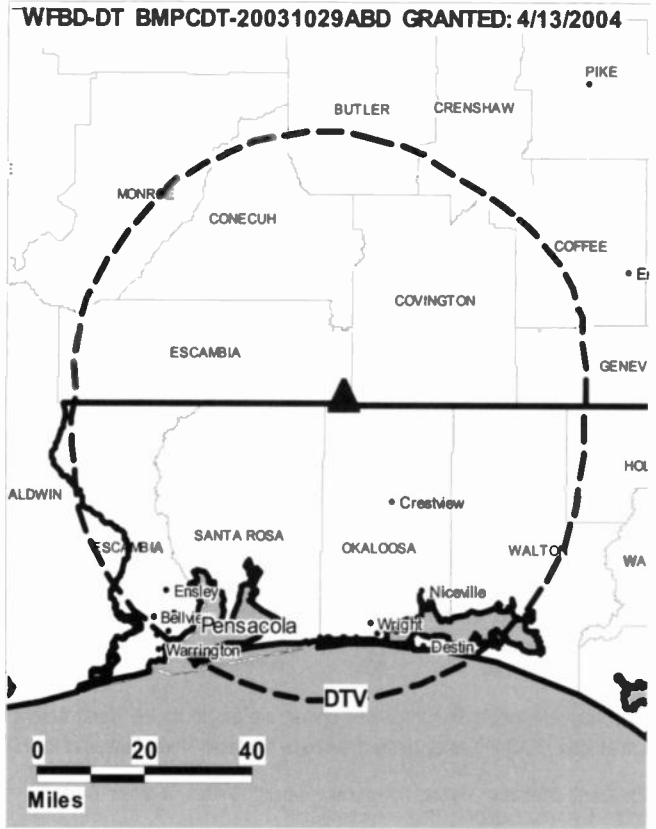
Began Operation: Station operating in digital mode on its analog allotment; no on-air date.

Represented (legal): Stephen C. Simpson.

City of License: Destin. **Station DMA:** Mobile, AL-Pensacola (Fort Walton Beach), FL.

Rank: 59.

Nielsen Data: Not available.



© 2007 Warren Communications News

WSCV

Ch. 51

Network Service: TMO.

Licensee: NBC Telemundo License Co., c/o NBC Inc., 1299 Pennsylvania Ave. NW, Washington, DC 20004.

Studio: 15000 SW 27th St., Miramar, FL 33024.

Mailing Address: 15000 SW 27th St., Miramar, FL 33027.

Phone: 305-888-5151. **Fax:** 305-888-9270.

E-mail: mrodriguez@telemundo.com

Web Site: http://www.telemundo51.com

Technical Facilities: Channel No. 51 (692-698 MHz). Authorized power: 5000-kw max. visual, 500-kw aural. Antenna: 997-ft above av. terrain, 994-ft. above ground, 1004-ft. above sea level.

Latitude 25° 59' 09"
Longitude 80° 11' 37.1"

Digital Facilities: Channel No. 52 (698-704 MHz). Power: 500-kw max. visual. Antenna: 997-ft above av. terrain, 994-ft. above ground.

Latitude 25° 59' 08.7"
Longitude 80° 11' 37.1"

Note: Latitude and longitude coordinates shown are based on the North American Datum of 1927 (NAD 27) as currently required by the Mass Media Bureau of the FCC.

Satellite Earth Stations: Vertex, 6.1-meter Ku-band; Vertex, 9-meter C-band; Standard Communications, Harris receivers.

SNG Mobile Dish: Vertex, 2.6-meter Ku-band.

News Services: CNN Newsource, AP.

Ownership: NBC Universal (Group Owner).

Began Operation: December 6, 1968. While known as WSMS-TV, left air August 10, 1970. Sale by Gold Coast Telecasting approved by FCC January 12, 1972. Resumed operation February 14, 1972. Sale by Trustee in Bankruptcy for Channel 51 Inc. to Johns-Koenig Associates Inc. approved by FCC July 14, 1976. Subscription TV authorization granted March 23, 1979. Sale to Oak Industries by William F. Johns, Alvin Koenig, et al., approved by FCC February 29, 1980. Sale to John Blair & Co. approved by FCC October 9, 1984 (Television Digest, Vol. 24:33). Controlling interest in John Blair & Co. was purchased by Reliance Group & approved by FCC September 18, 1986 (Vol. 26:21-29, 33, 34). In a series of transfers, Reliance Group & John Blair & Co. formed the Telemundo Group. Transfer of control by Telemundo Holdings Inc. to Council Tree Hispanic Broadcasters from Apollo Investment Fund approved by FCC November 17, 2000. Transfer to present owner by Telemundo Holdings Inc. approved by FCC April 10, 2002 (Vol. 42:15).

Represented (sales): Telemundo Network Sales.

Personnel:

Michael Rodriguez, Vice President & General Manager.

Jorge Carballo, General Sales Manager.

Alicia Soriano, Local Sales Manager.

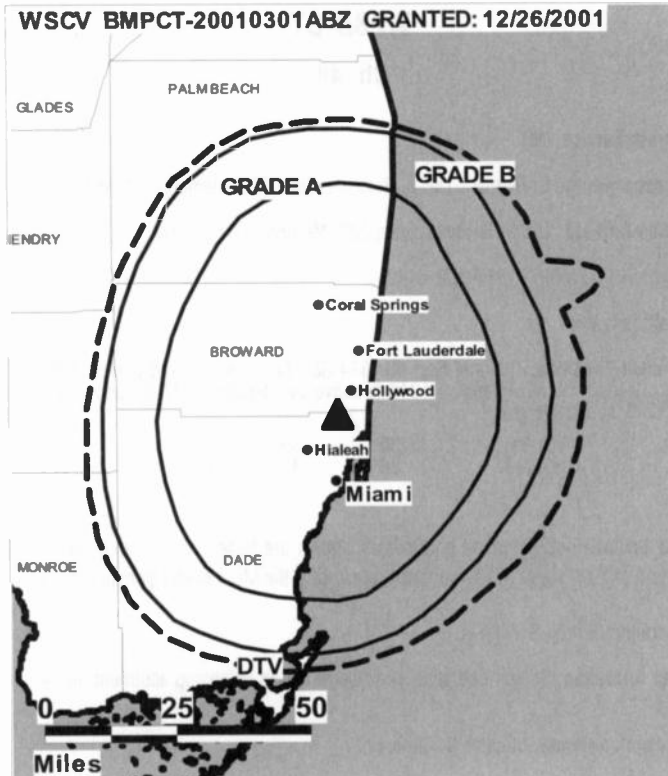
Barry Kandel, National Sales Manager.

Yvette Miley, News Director.

Luis Duarte, Chief Engineer.

Adam Friedman, Business Manager.

Cristina Bartos, Program & Creative Services Director.



© 2007 Warren Communications News

Larry McDaniel, Promotion Director.

Ralph Arias, Production Manager.

Ariel Lipiz, Traffic Manager.

Highest 30 Sec. Rate: \$1200.

City of License: Fort Lauderdale. **Station DMA:** Miami-Fort Lauderdale, FL. **Rank:** 16.

Circulation © 2006 Nielsen. Coverage based on Nielsen study.

| GrandTotal | Cable TV Households | Non-cable TV Households | Total TV Households |
|-----------------------------------|------------------------|----------------------------|------------------------|
| Estimated Station Totals * | 1,029,560 | 466,310 | 1,495,870 |
| Average Weekly Circulation (2006) | 170,717 | 79,273 | 249,990 |
| Average Daily Circulation (2006) | | | 147,560 |
| Station DMA Total | Cable TV Households | Non-cable TV Households | Total TV Households |
| Estimated Station Totals * | 1,023,810 | 466,310 | 1,490,120 |
| Average Weekly Circulation (2006) | 170,159 | 79,273 | 249,432 |
| Average Daily Circulation (2006) | | | 147,393 |
| Other DMA Total | Cable TV Households | Non-cable TV Households | Total TV Households |
| Estimated Station Totals * | 5,750 | 0 | 5,750 |
| Average Weekly Circulation (2006) | 558 | 0 | 558 |
| Average Daily Circulation (2006) | | | 167 |

*Estimated station totals are sums of the Nielsen TV and Cable TV household estimates for each county in which the station registers viewing of more than 5% as per the Nielsen Survey Methods.

WSCV-DT

Ch. 52

Network Service: TMO.

Licensee: NBC Telemundo License Co., c/o NBC Inc., 1299 Pennsylvania Ave. NW, Washington, DC 20004.

Studio: 15000 SW 27th St., Miramar, FL 33027.

Mailing Address: 15000 SW 27th St., Miramar, FL 33027.

Phone: 305-888-5151. **Fax:** 305-888-9270.

E-mail: mrodriguez@telemundo.com

Web Site: <http://www.telemundo51.com>

Technical Facilities: Channel No. 52 (698-704 MHz). Authorized power: 500-kw max. visual. Antenna: 997-ft above av. terrain, 994-ft. above ground.

| | | | |
|-----------|-----|-----|-------|
| Latitude | 25° | 59' | 08.7" |
| Longitude | 80° | 11' | 37.1" |

Note: Latitude and longitude coordinates shown are based on the North American Datum of 1927 (NAD 27) as currently required by the Mass Media Bureau of the FCC.

Ownership: NBC Universal (Group Owner).

Began Operation: August 1, 2002. Standard Definition.

Personnel:

Michael Rodriguez, Vice President & General Manager.

Jorge Carballo, General Sales Manager.

Alicia Soriano, Local Sales Manager.

Barry Kandel, National Sales Manager.

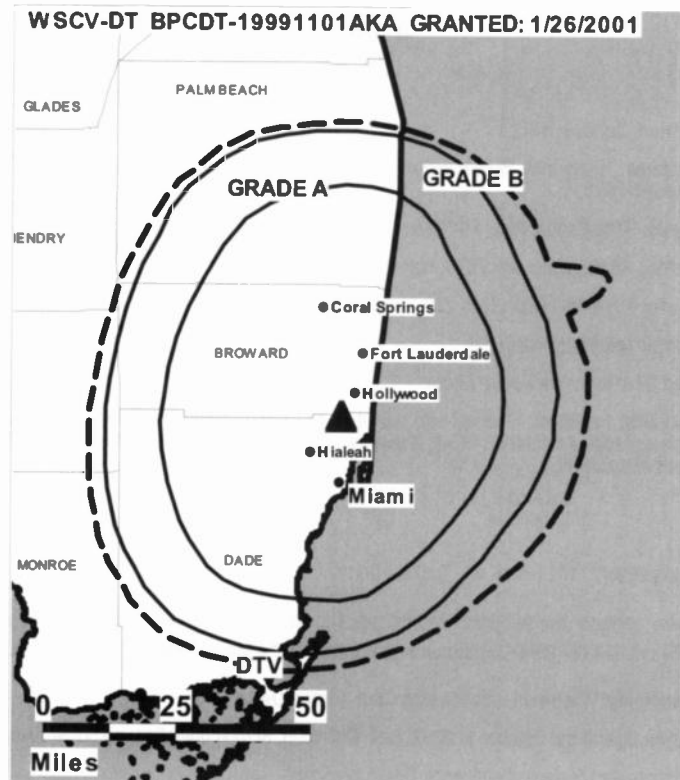
Yvette Miley, News Director.

Luis Duarte, Chief Engineer.

Adam Friedman, Business Manager.

Cristina Bartos, Program & Creative Services Director.

Larry McDaniel, Promotion Director.



© 2007 Warren Communications News

Ralph Arias, Production Manager.

Ariel Lipiz, Traffic Manager.

City of License: Fort Lauderdale. **Station DMA:** Miami-Fort Lauderdale, FL. **Rank:** 16.

Nielsen Data: Not available.

WBBH-DT

Ch. 15

Network Service: NBC.

Licensee: Waterman Broadcasting Corp. of Florida, Box 7578, Fort Myers, FL 33911-7578.

Studio: 3719 Central Ave., Fort Myers, FL 33901.

Mailing Address: PO Box 7578, Fort Myers, FL 33911-7578.

Phone: 239-939-2020. **Fax:** 239-939-2152.

E-mail: spontius@water.net

Web Site: http://www.nbc-2.com

Technical Facilities: Channel No. 15 (476-482 MHz). Authorized power: 1000-kw max. visual. Antenna: 1489-ft above av. terrain, 1487-ft. above ground, 1520-ft. above sea level.

| | | | |
|-----------|-----|-----|--------|
| Latitude | 26° | 49' | 21.20" |
| Longitude | 81° | 45' | 54.30" |

Transmitter: 11011 Hwy. 31, Tuckers Corner.

Note: Latitude and longitude coordinates shown are based on the North American Datum of 1927 (NAD 27) as currently required by the Mass Media Bureau of the FCC.

Ownership: Waterman Broadcasting Corp. (Group Owner).

Began Operation: October 1, 2002. High Definition. Station operating; no on-air date.

Represented (sales): Continental Television Sales.

Represented (engineering): Cohen Dippell & Everist PC.

Personnel:

Steve Pontius, Executive Vice President & General Manager.

Bob Beville, Sales Director.

Gayla Wright, Local Sales Manager.

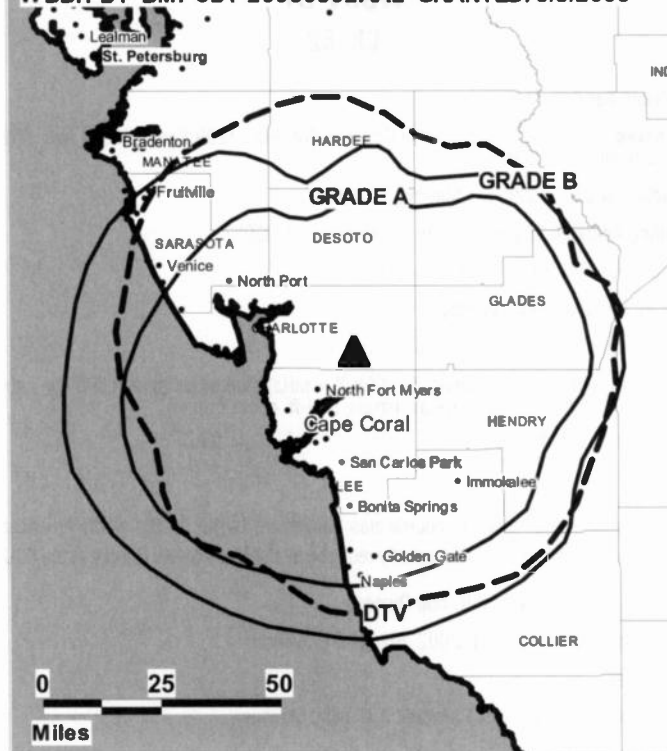
Darrel Adams, News Director.

Dan Billings, Engineering & Technical Services Director.

Gerald Pope, Finance Director.

Deborah Abbott, Program Manager.

WBBH-DT BMDCT-20030502AAL GRANTED: 5/8/2003



Lori Grimaldi, Marketing Director.

Bob Hannon, Production Director.

Bob Jones, Creative Services & Production Director.

Evelyn Jewett, Traffic Manager.

City of License: Fort Myers. **Station DMA:** Fort Myers-Naples, FL. **Rank:** 64.

Nielsen Data: Not available.

WBBH-TV
Ch. 20

Network Service: NBC.

Licensee: Waterman Broadcasting Corp. of Florida, PO Box 7578, Fort Myers, FL 33911-7578.

Studio: 3719 Central Ave., Fort Myers, FL 33901.

Mailing Address: PO Box 7578, Fort Myers, FL 33911-7578.

Phone: 239-939-2020. **Fax:** 239-939-2125.

E-mail: spontius@water.net

Web Site: http://www.nbc-2.com

Technical Facilities: Channel No. 20 (506-512 MHz). Authorized power: 5000-kw max. & 2619-kw horizontal visual, 500-kw & 262-kw horizontal aural. Antenna: 1482-ft above av. terrain, 1518-ft. above ground, 1549-ft. above sea level.

Latitude 26° 49' 30"
Longitude 81° 45' 55"

Transmitter: Rte. 31, 2.3-mi. S of Tuckers Comer.

Digital Facilities: Channel No. 15 (476-482 MHz). Power: 1000-kw max. visual. Antenna: 1489-ft above av. terrain, 1487-ft. above ground, 1520-ft. above sea level.

Latitude 26° 49' 21.20"
Longitude 81° 45' 54.30"

Note: Latitude and longitude coordinates shown are based on the North American Datum of 1927 (NAD 27) as currently required by the Mass Media Bureau of the FCC.

Satellite Earth Station: Transmitter Harris; Harris, 10-meter Ku-band; Harris receivers.

News Services: UPI, AP.

LMA: Local marketing agreement with WZVN-TV (A), Naples.

Ownership: Waterman Broadcasting Corp. (Group Owner).

Began Operation: December 18, 1968. Sale to present owner by William N. Dakos, et al., approved by FCC July 9, 1979.

Represented (sales): Continental Television Sales.

Represented (legal): Cohn & Marks LLP.

Represented (engineering): Cohen Dippell & Everist PC.

Personnel:

Steve Pontius, Executive Vice President & General Manager.

Bob Beville, Sales Director.

Gayla Wright, Local Sales Manager.

Darrel Adams, News Director.

Dan Billings, Engineering & Technical Services Director.

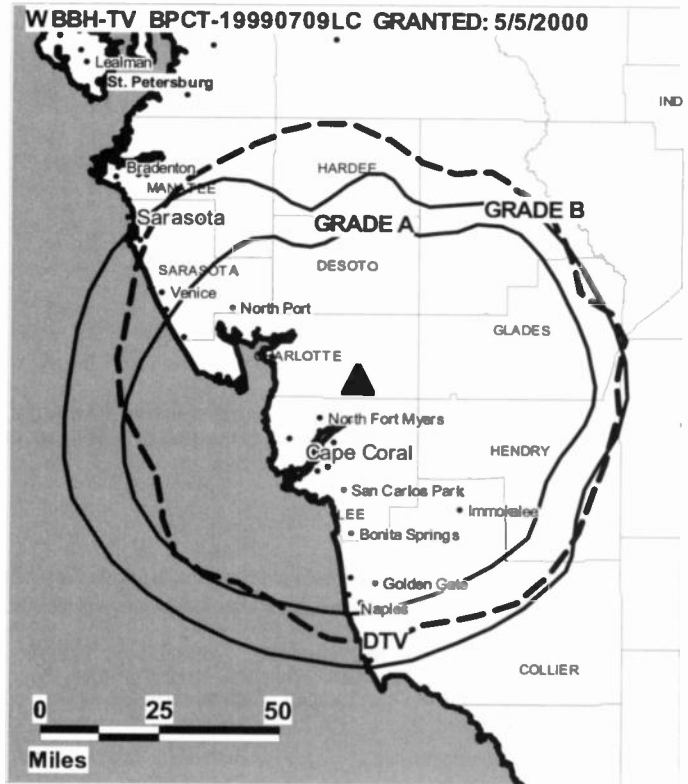
Gerald Pope, Finance Director.

Deborah Abbott, Program Manager.

Lori Grimaldi, Marketing Director.

Bob Hannon, Production Manager.

Bob Jones, Creative Services & Production Director.



© 2007 Warren Communications News

Evelyn Jewett, Traffic Manager.

Highest 30 Sec. Rate: \$2000.

City of License: Fort Myers. **Station DMA:** Fort Myers-Naples, FL. **Rank:** 64.

Circulation © 2006 Nielsen. Coverage based on Nielsen study.

| GrandTotal | Cable TV Households | Non-cable TV Households | Total TV Households |
|-----------------------------------|---------------------|-------------------------|---------------------|
| Estimated Station Totals * | 491,390 | 174,230 | 665,620 |
| Average Weekly Circulation (2006) | 250,707 | 77,453 | 328,160 |
| Average Daily Circulation (2006) | | | 196,379 |
| Station DMA Total | Cable TV Households | Non-cable TV Households | Total TV Households |
| Estimated Station Totals * | 336,840 | 121,230 | 458,070 |
| Average Weekly Circulation (2006) | 241,104 | 72,330 | 313,434 |
| Average Daily Circulation (2006) | | | 189,442 |
| Other DMA Total | Cable TV Households | Non-cable TV Households | Total TV Households |
| Estimated Station Totals * | 154,550 | 53,000 | 207,550 |
| Average Weekly Circulation (2006) | 9,603 | 5,123 | 14,726 |
| Average Daily Circulation (2006) | | | 6,937 |

*Estimated station totals are sums of the Nielsen TV and Cable TV household estimates for each county in which the station registers viewing of more than 5% as per the Nielsen Survey Methods.

WINK-DT
Ch. 9

Network Service: CBS.

Licensee: Fort Myers Broadcasting Co., 2824 Palm Beach Blvd., Fort Myers, FL 33916-1590.

Studio: 2824 Palm Beach Blvd., Fort Myers, FL 33916-1590.

Mailing Address: 2824 Palm Beach Blvd., Fort Myers, FL 33916-1590.

Phone: 239-334-1111. **Fax:** 239-334-0744.

E-mail: manager@winktv.com

Web Site: http://www.winktv.com

Technical Facilities: Channel No. 9 (186-192 MHz). Authorized power: 20-kw visual, aural. Antenna: 1460-ft above av. terrain, 1457-ft. above ground, 1486-ft. above sea level.

| | | | |
|-----------|-----|-----|-----|
| Latitude | 26° | 48' | 01" |
| Longitude | 81° | 45' | 48" |

Note: Latitude and longitude coordinates shown are based on the North American Datum of 1927 (NAD 27) as currently required by the Mass Media Bureau of the FCC.

Satellite Earth Stations: Transmitter NEC; Paraclypse, 4-meter C-band; Scientific-Atlanta, 4.6-meter C-band; Scientific-Atlanta, 7-meter C-band; Microdyne, 7-meter KC-band; Harris, 9-meter C-band; Zephyr, Wegener, Scientific-Atlanta, Microdyne, Harris receivers.

Ownership: Fort Myers Broadcasting Co.

Began Operation: May 30, 2006.

Represented (sales): Blair Television.

Represented (legal): Leibowitz & Associates PA.

Personnel:

Gary Gardner, Vice President & General Manager.

Wayne Simons, Sales Director.

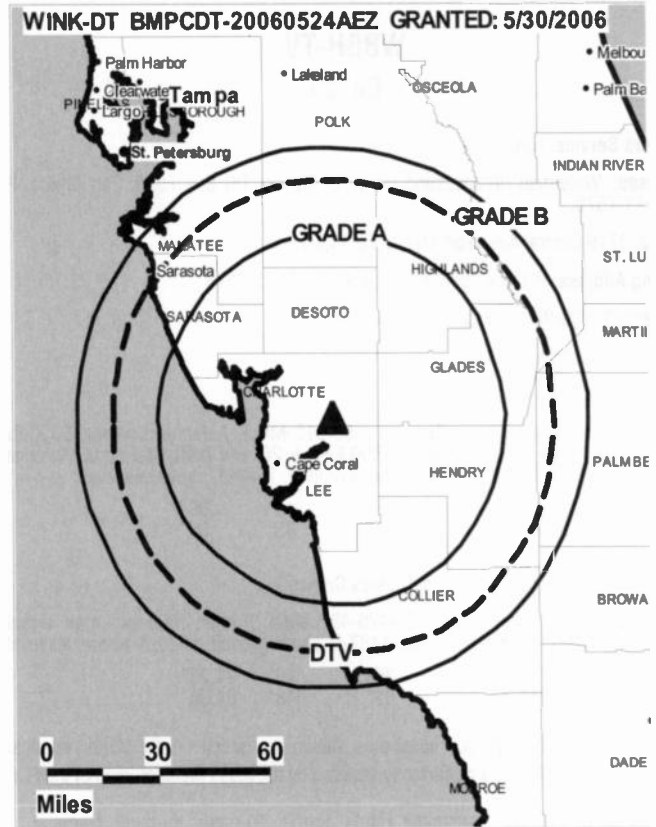
Roberta Voelker, Local Sales Manager.

Jesse Daniels, National Sales Manager.

John Emmert, News Director.

Keith Stuhlmann, Engineering Director.

Maxine Johnson, Business Manager.



© 2007 Warren Communications News

Greg Stetson, Program Director.

Terri Gutschalk, Sales, Marketing & Research Director.

Mark Gilson, Promotion Director.

Tim Briggs, Production Manager.

Donna Ullio, Traffic Manager.

City of License: Fort Myers. **Station DMA:** Fort Myers-Naples, FL. **Rank:** 64.

Nielsen Data: Not available.

WINK-TV
Ch. 11

Network Service: CBS.

Licensee: Fort Myers Broadcasting Co., 2824 Palm Beach Blvd., Fort Myers, FL 33916-1590.

Studio: 2824 Palm Beach Blvd., Fort Myers, FL 33916-1590.

Mailing Address: 2824 Palm Beach Blvd., Fort Myers, FL 33916-1590.

Phone: 239-334-1111. **Fax:** 239-334-0744.

E-mail: manager@winktv.com

Web Site: http://www.winktv.com

Technical Facilities: Channel No. 11 (198-204 MHz). Authorized power: 316-kw visual, 31.6-kw aural. Antenna: 1478-ft above av. terrain, 1475-ft. above ground, 1505-ft. above sea level.

Latitude 26° 48' 01"
Longitude 81° 45' 48"

Requests CP for change to 1352-ft above av. terrain, 1352-ft. above ground, 1381-ft. above sea level; BPCT-20060810AAE.

Transmitter: State Rte. 31, 3.8-mi. S of Tuckers Corner, FL.

Digital Facilities: Channel No. 9 (186-192 MHz). Power: 20-kw visual, aural. Antenna: 1460-ft above av. terrain, 1457-ft. above ground, 1486-ft. above sea level.

Latitude 26° 48' 01"
Longitude 81° 45' 48"

FCC Digital File Number: BPCDT-19991029ADW. Granted: May 30, 2006.

Note: Latitude and longitude coordinates shown are based on the North American Datum of 1927 (NAD 27) as currently required by the Mass Media Bureau of the FCC.

Multichannel TV Sound: Stereo only.

Satellite Earth Stations: Transmitter NEC; Scientific-Atlanta, 7-meter C-band; Microdyne, 7-meter KC-band; Harris, 9-meter C-band; Paracclipse, 4-meter C-band; Scientific-Atlanta, 4.6-meter C-band; Zephyr, Wegener, Scientific-Atlanta, Microdyne, Harris receivers.

AM Affiliate: WINK, 1-kw, 1240 kHz (CBS).

FM Affiliate: WINK-FM, 100-kw, 96.9 MHz (No. 245), 1320-ft.

News Services: NIWS, Florida News Network, CNN Newsource, AP.

Ownership: Fort Myers Broadcasting Co.

Began Operation: March 6, 1954. Transfer of control from Arthur B. McBride Jr. to Brian A. McBride, Maureen McBride & Kathleen McBride Plum approved by FCC August 19, 1999.

Represented (sales): Blair Television.

Represented (legal): Leibowitz & Associates PA.

Represented (engineering): duTreil, Lundin & Rackley Inc.

Personnel:

Gary Gardner, Vice President & General Manager.

Wayne Simons, Sales Director.

Roberta Voelker, Local Sales Manager.

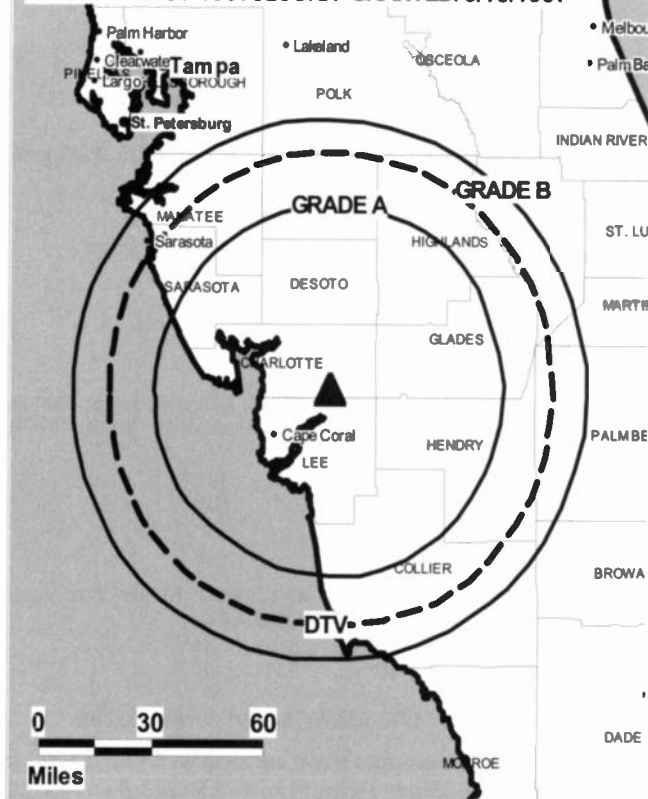
Jesse Daniels, National Sales Manager.

John Emmert, News Director.

Keith Stuhlmann, Engineering Director.

Maxine Johnson, Business Manager.

WINK-TV BPCT-1987020SKH GRANTED: 5/18/1987



© 2007 Warren Communications News

Greg Stetson, Program Director.

Terri Guttschalk, Sales, Marketing & Research Director.

Mark Gilson, Promotion Director.

Tim Briggs, Production Manager.

Donna Ullio, Traffic Manager.

Rates: On request.

City of License: Fort Myers. **Station DMA:** Fort Myers-Naples, FL. **Rank:** 64.

Circulation © 2006 Nielsen. Coverage based on Nielsen study.

| GrandTotal | Cable TV Households | Non-cable TV Households | Total TV Households |
|-----------------------------------|---------------------|-------------------------|---------------------|
| Estimated Station Totals * | 491,390 | 174,230 | 665,620 |
| Average Weekly Circulation (2006) | 285,483 | 87,564 | 373,047 |
| Average Daily Circulation (2006) | | | 200,248 |
| Station DMA Total | Cable TV Households | Non-cable TV Households | Total TV Households |
| Estimated Station Totals * | 336,840 | 121,230 | 458,070 |
| Average Weekly Circulation (2006) | 240,687 | 77,295 | 317,982 |
| Average Daily Circulation (2006) | | | 174,350 |
| Other DMA Total | Cable TV Households | Non-cable TV Households | Total TV Households |
| Estimated Station Totals * | 154,550 | 53,000 | 207,550 |
| Average Weekly Circulation (2006) | 44,796 | 10,269 | 55,065 |
| Average Daily Circulation (2006) | | | 25,898 |

*Estimated station totals are sums of the Nielsen TV and Cable TV household estimates for each county in which the station registers viewing of more than 5% as per the Nielsen Survey Methods.

WTVX
Ch. 34

Network Service: CW.

Licensee: Channel 34 Television Station LLC, 2000 K St. NW, Suite 725, Washington, DC 20006.

Studio: 8900 N.W. 18th Terrace, Miami, FL 33172.

Mailing Address: 4411 Beacon Circle, Suite 5, West Palm Beach, FL 33407.

Phone: 561-841-3434. **Fax:** 561-848-9150.

E-mail: larry.most@wtx.com

Web Site: http://www.wtx.com

Technical Facilities: Channel No. 34 (590-596 MHz). Authorized power: 5000-kw max. & 3981-kw horizontal visual. Antenna: 1492-ft above av. terrain, 1520-ft. above ground, 1549-ft. above sea level.

Latitude 27° 07' 19.5"
Longitude 80° 23' 20.5"

Transmitter: 7.3-mi. SW of Palm City.

Digital Facilities: Channel No. 50 (686-692 MHz). Power: 704-kw max. visual. Antenna: 1438-ft above av. terrain, 1435-ft. above ground.

Latitude 27° 07' 19"
Longitude 80° 23' 20"

FCC Digital File Number: BPCDT-19991027ABY. Granted: January 25, 2002.

Note: Latitude and longitude coordinates shown are based on the North American Datum of 1927 (NAD 27) as currently required by the Mass Media Bureau of the FCC.

Satellite Earth Stations: Scientific-Atlanta, 7-meter; Scientific-Atlanta, 4.6-meter; Scientific-Atlanta receivers.

LMA: Local marketing agreement with WBFS-TV (U), Miami.

Ownership: CBS Corp. (Group Owner).

Began Operation: April 5, 1966. Transfer to present owner by C-34 Licensee Subsidiary LLC & Straightline Communications LLC approved by FCC November 13, 2001. Sale to C-34 Licensee Subsidiary LLC & Straightline Communications LLC by Whitehead Media Inc. approved by FCC June 13, 1997. Sale to Whitehead Media Inc. by Krypton Broadcasting Corp. approved by FCC May 31, 1995. Sale to Krypton by WTVW Inc. approved by FCC February 1, 1991. Sale to WTVW Inc. by Ruhl W. Koblegerd, et al., approved by FCC April 20, 1979.

Represented (sales): Millennium Sales & Marketing.

Represented (sales): Harrington, Righter & Parsons Inc.

Represented (legal): Leventhal, Senter & Lerman PLLC.

Personnel:

Brien Kennedy, Vice President & General Manager.

Kaci Bloemers, Local Sales Manager.

Larry A. Most, General Sales Manager.

Jim Dreistadt, National Sales Manager.

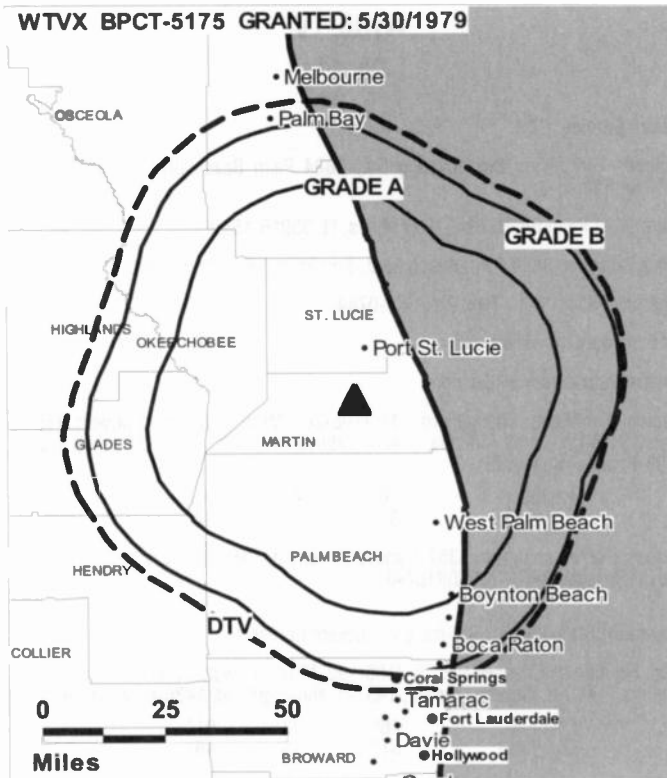
Shannon High-Bassalik, News Director.

Joe Garcia, Chief Engineer.

Randy Pringle, Business Manager.

Tracy Letize, Program Director.

Sarah Visomirski, Promotion Director.



Kelly Hickok, Production Manager.

Kathy McCombs, Traffic Manager.

Highest 30 Sec. Rate: \$1000.

City of License: Fort Pierce. **Station DMA:** West Palm Beach-Fort Pierce, FL.

Rank: 38.

Circulation © 2006 Nielsen. Coverage based on Nielsen study.

| GrandTotal | Cable TV Households | Non-cable TV Households | Total TV Households |
|-----------------------------------|---------------------|-------------------------|---------------------|
| Estimated Station Totals * | 578,710 | 184,660 | 763,370 |
| Average Weekly Circulation (2006) | 122,391 | 45,610 | 168,001 |
| Average Daily Circulation (2006) | | | 54,992 |
| Station DMA Total | Cable TV Households | Non-cable TV Households | Total TV Households |
| Estimated Station Totals * | 575,120 | 176,810 | 751,930 |
| Average Weekly Circulation (2006) | 121,336 | 45,155 | 166,491 |
| Average Daily Circulation (2006) | | | 54,683 |
| Other DMA Total | Cable TV Households | Non-cable TV Households | Total TV Households |
| Estimated Station Totals * | 3,590 | 7,850 | 11,440 |
| Average Weekly Circulation (2006) | 1,055 | 455 | 1,510 |
| Average Daily Circulation (2006) | | | 309 |

*Estimated station totals are sums of the Nielsen TV and Cable TV household estimates for each county in which the station registers viewing of more than 5% as per the Nielsen Survey Methods.

WTVX-DT

Ch. 50

Network Service: CW.

Grantee: Channel 34 Television Station LLC, 2000 K St. NW, Suite 725, Washington, DC 20006.

Studio: 8900 N.W. 18th Terrace, Miami, FL 33172.

Mailing Address: 4411 Beacon Circle, Suite 5A, West Palm Beach, FL 33407.

Phone: 561-686-3434. **Fax:** 561-848-9150.

E-mail: larry.most@wtx.com

Web Site: http://www.wtx.com

Technical Facilities: Channel No. 50 (686-692 MHz). Authorized power: 704-kw max. visual. Antenna: 1438-ft above av. terrain, 1435-ft. above ground.

| | | | |
|-----------|-----|-----|-----|
| Latitude | 27° | 07' | 19" |
| Longitude | 80° | 23' | 20" |

Note: Latitude and longitude coordinates shown are based on the North American Datum of 1927 (NAD 27) as currently required by the Mass Media Bureau of the FCC.

Ownership: CBS Corp. (Group Owner).

Began Operation: May 1, 2001. Standard Definition.

Represented (legal): Leventhal, Senter & Lerman PLLC.

Represented (sales): Millennium Sales & Marketing.

Personnel:

Brien Kennedy, Vice President & General Manager.

Kaci Bloemers, Local Sales Manager.

Larry A. Most, General Sales Manager.

Jim Dreistadt, National Sales Manager.

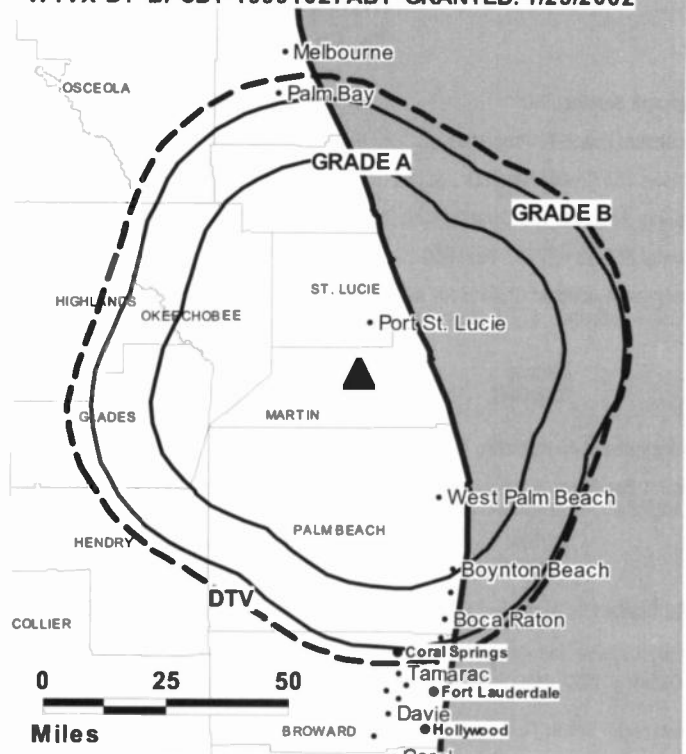
Shannon High-Bassalik, News Director.

Joe A. Garcia, Chief Engineer.

Randy Pringle, Business Manager.

Tracy Letize, Program Director.

WTVX-DT BPCDT-19991027ABY GRANTED: 1/25/2002



Sarah Visomirski, Promotion Director.

Kelly Hickok, Production Manager.

Kathy McCombs, Traffic Manager.

City of License: Fort Pierce. **Station DMA:** West Palm Beach-Fort Pierce, FL.

Rank: 38.

Nielsen Data: Not available.

WAWD

Ch. 58

Network Service: IND.

Licensee: Beach TV Properties Inc., Box 9556, Panama City, FL 32417.

Studio: 155 Crystal Beach Dr., Suite 207, Destin, FL 32541.

Mailing Address: 155 Crystal Beach Dr., Suite 207, Destin, FL 32541.

Phone: 850-234-2773. **Fax:** 850-234-1179.

Technical Facilities: Channel No. 58 (734-740 MHz). Authorized power: 138-kw max. visual. Antenna: 177-ft above av. terrain, 167-ft. above ground, 184-ft. above sea level.

| | | | |
|-----------|-----|-----|-----|
| Latitude | 30° | 23' | 49" |
| Longitude | 86° | 30' | 27" |

Transmitter: 140 Palmetto, Destin.

Digital Facilities: Channel No. 49 (680-686 MHz). Power: 39.8-kw max. visual. Antenna: 183-ft above av. terrain, 174-ft. above ground.

| | | | |
|-----------|-----|-----|-----|
| Latitude | 30° | 23' | 49" |
| Longitude | 86° | 30' | 27" |

FCC Digital File Number: BPCDT-19991105AAL. Granted: March 10, 2000.

Note: Latitude and longitude coordinates shown are based on the North American Datum of 1927 (NAD 27) as currently required by the Mass Media Bureau of the FCC.

Ownership: Beach TV Properties Inc. (Group Owner).

Began Operation: July 1, 1998. Transfer of control to Beach TV Properties from Rainbow 58 Broadcasting (H. James Sharp) approved by FCC September 17, 1999.

Represented (legal): Garvey Schubert Barer.

Personnel:

Jud Colley, Vice President & General Manager.

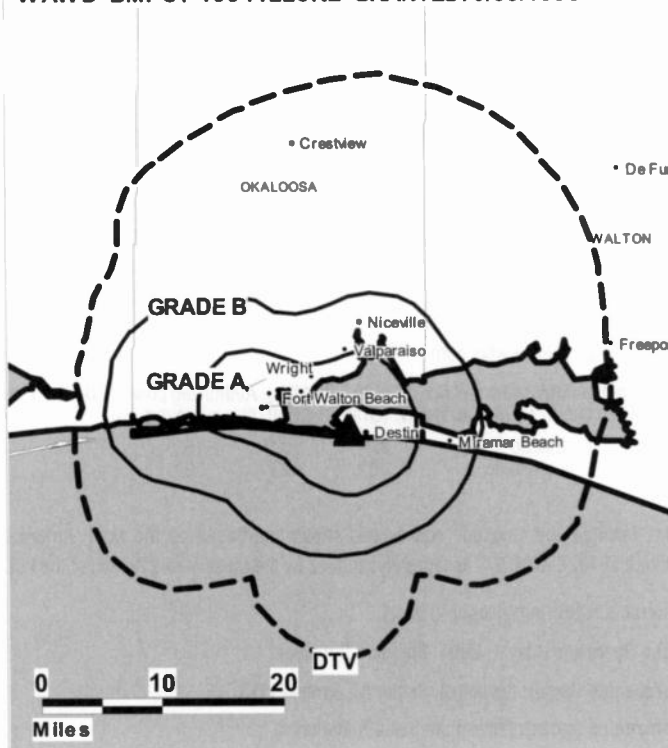
Randy Walburg, General Sales Manager.

Mike Hartzog, Chief Engineer.

Toni Davis, Program Director.

Myron Hines, Vice President, Production.

WAWD BMPCT-19941223KE GRANTED: 6/30/1998



© 2007 Warren Communications News

Bev Copes, Traffic Manager.

Rates: On request.

City of License: Fort Walton Beach.

Station DMA: Mobile, AL-Pensacola (Fort Walton Beach), FL. **Rank:** 59.

Nielsen Data: Not available.

WAWD-DT

Ch. 49

Network Service: IND.

Grantee: Beach TV Properties Inc., Box 9556, Panama City, FL 32417.

Studio: 155 Crystal Beach Dr., Suite 207, Destin, FL 32541.

Mailing Address: 155 Crystal Beach Dr., Suite 207, Destin, FL 32541.

Phone: 850-234-2773. **Fax:** 850-234-1179.

Technical Facilities: Channel No. 49 (680-686 MHz). Authorized power: 39.8-kw max. visual. Antenna: 183-ft above av. terrain, 174-ft. above ground.

| | | | |
|-----------|-----|-----|-----|
| Latitude | 30° | 23' | 49" |
| Longitude | 86° | 30' | 27" |

Note: Latitude and longitude coordinates shown are based on the North American Datum of 1927 (NAD 27) as currently required by the Mass Media Bureau of the FCC.

Ownership: Beach TV Properties Inc. (Group Owner).

Began Operation: Station operating under Special Temporary Authority at 0.619-kw max. visual; no on-air date

Personnel:

Jud Colley, Vice President & General Manager.

Randy Walburg, General Sales Manager.

Mike Hartzog, Chief Engineer.

Toni Davis, Program Director.

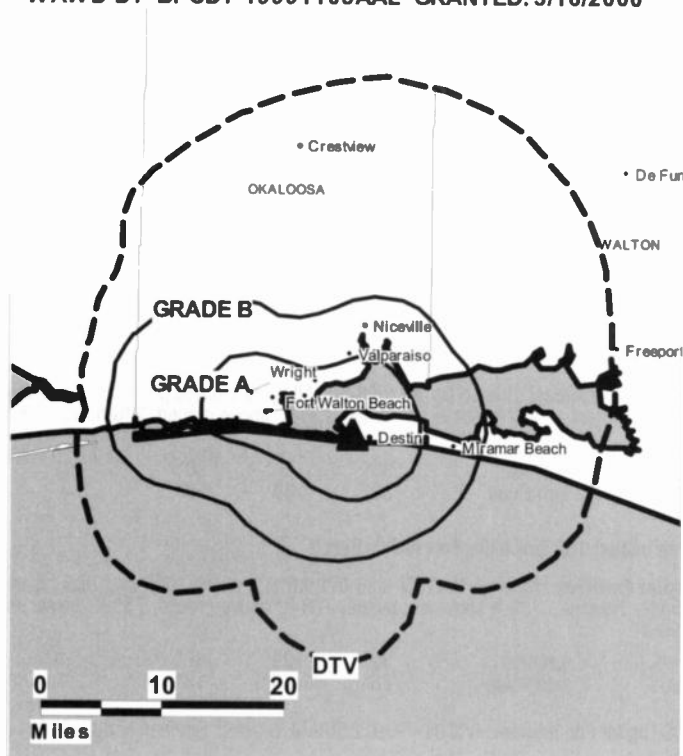
Myron Hines, Vice President, Production.

Bev Copes, Traffic Manager.

City of License: Fort Walton Beach.

Station DMA: Mobile, AL-Pensacola (Fort Walton Beach), FL. **Rank:** 59.

WAWD-DT BPCDT-19991105AAL GRANTED: 3/16/2000



© 2007 Warren Communications News

Nielsen Data: Not available.

WFGX
Ch. 35

Network Service: MNT.

Licensee: WFGX Licensee LLC, c/o Shaw Pittman LLP, KRS, 2300 N St. NW, Washington, DC 20037-1128.

Studio: 4990 Mobile Hwy., Pensacola, FL 32506.

Mailing Address: PO Box 12278, Pensacola, FL 32581.

Phone: 850-456-3333. **Fax:** 850-453-4335.

E-mail: joesmith@wear.sbgnet.com

Web Site: http://www.wfgxtv.com

Technical Facilities: Channel No. 35 (596-602 MHz). Authorized power: 509-kw max. visual. Antenna: 197-ft above av. terrain, 223-ft. above ground, 236-ft. above sea level.

Latitude 30° 26' 36"
Longitude 86° 35' 56"

Transmitter: 105 Beach Dr., Fort Walton Beach.

Digital Facilities: Channel No. 50 (686-692 MHz). Power: 1000-kw max. visual, aural. Antenna: 725-ft above av. terrain, 708-ft. above ground, 733-ft. above sea level.

Latitude 30° 23' 46"
Longitude 86° 59' 13"

FCC Digital File Number: BPCDT-19991229AAM. Granted: September 08, 2004.

Note: Latitude and longitude coordinates shown are based on the North American Datum of 1927 (NAD 27) as currently required by the Mass Media Bureau of the FCC.

LMA: Local marketing agreement with WEAR-TV (A), Pensacola.

Ownership: Sinclair Broadcast Group Inc. (Group Owner).

Began Operation: April 7, 1987. Sale to present owner by Television Fit for Life Inc. (Carl Scarlata Jr.) approved by FCC February 24, 2004. Sale to Television Fit for Life Inc. (Carl Scarlata Jr.) by Bowers Network Inc. approved by FCC March 8, 1994.

Represented (legal): Shaw Pittman.

Represented (sales): Millennium Sales & Marketing.

Personnel:

Carl Leahy, President & General Manager.

Joe Smith, Operations Manager.

Deb Currie, General Sales Manager.

Denise Dyson, Local Sales Manager.

Robyn Kurpuls, Local Sales Manager.

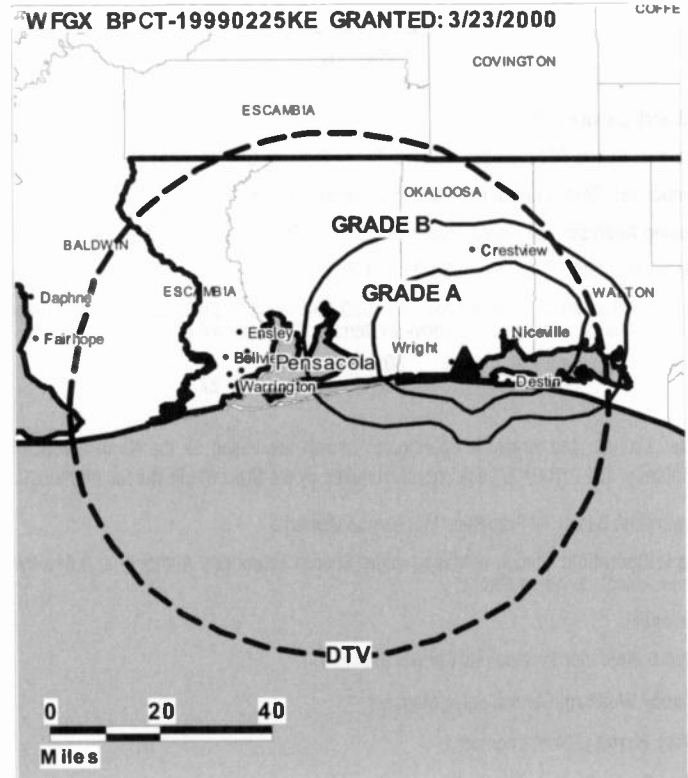
John Merrill, National Sales Manager.

S. Peter Neumann, News Director.

David Brown, Chief Engineer.

Sharee Rich, Business Manager.

Kathy Dunagan, Promotion Director.



© 2007 Warren Communications News

Daniel Pennington, Creative Services Director.

Lawanda Blunt, Traffic Manager.

Sue Straughn, Public Services Director.

Rates: On request.

City of License: Fort Walton Beach.

Station DMA: Mobile, AL-Pensacola (Fort Walton Beach), FL. Rank: 59.

Circulation © 2006 Nielsen. Coverage based on Nielsen study.

| GrandTotal | Cable TV Households | Non-cable TV Households | Total TV Households |
|-----------------------------------|---------------------|-------------------------|---------------------|
| Estimated Station Totals * | 159,170 | 0 | 159,170 |
| Average Weekly Circulation (2006) | 9,700 | 0 | 9,700 |
| Average Daily Circulation (2006) | | | 2,229 |

| Station DMA Total | Cable TV Households | Non-cable TV Households | Total TV Households |
|-----------------------------------|---------------------|-------------------------|---------------------|
| Estimated Station Totals * | 159,170 | 0 | 159,170 |
| Average Weekly Circulation (2006) | 9,700 | 0 | 9,700 |
| Average Daily Circulation (2006) | | | 2,229 |

*Estimated station totals are sums of the Nielsen TV and Cable TV household estimates for each county in which the station registers viewing of more than 5% as per the Nielsen Survey Methods.

WFGX-DT

Ch. 50

Network Service: MNT.

Grantee: WFGX Licensee LLC, c/o Shaw Pittman LLP, KRS, 2300 N St. NW, Washington, DC 20037-1128.

Studio: 4900 Mobile Hwy., Pensacola, FL 32506.

Mailing Address: Box 12278, Pensacola, FL 32581.

Phone: 850-456-3333. **Fax:** 850-455-0159.

E-mail: joesmith@wear.sbgnet.com

Web Site: <http://www.wfgxtv.com>

Technical Facilities: Channel No. 50 (686-692 MHz). Authorized power: 1000-kw max. visual, aural. Antenna: 725-ft above av. terrain, 708-ft. above ground, 733-ft. above sea level.

| | | | |
|-----------|-----|-----|-----|
| Latitude | 30° | 23' | 46" |
| Longitude | 86° | 59' | 13" |

Note: Latitude and longitude coordinates shown are based on the North American Datum of 1927 (NAD 27) as currently required by the Mass Media Bureau of the FCC.

LMA: Local marketing agreement with WEAR-TV (A), Mobile-Pensacola.

Ownership: Sinclair Broadcast Group Inc. (Group Owner).

Began Operation: Station operating under Special Temporary Authority at 5.6-kw max. visual; no on-air date

Represented (legal): Shaw Pittman.

Represented (sales): Millennium Sales & Marketing.

Personnel:

Carl Leahy, President & General Manager.

Joe Smith, Operations Manager.

Deb Currie, General Sales Manager.

Denise Dyson, Local Sales Manager.

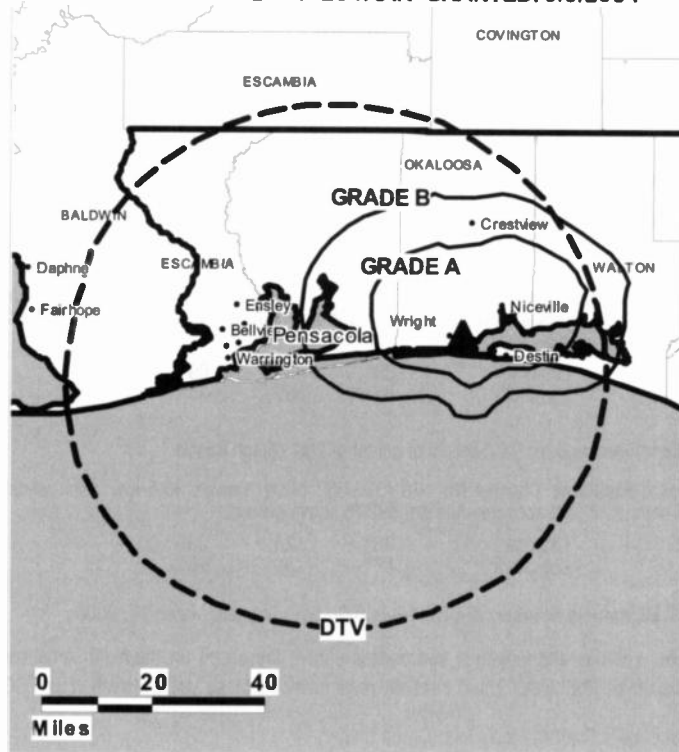
Robyn Kurpuls, Local Sales Manager.

John Merrill, National Sales Manager.

S. Peter Neumann, News Director.

David Brown, Chief Engineer.

WFGX-DT BMPCDT-20040204AAK GRANTED: 9/8/2004



© 2007 Warren Communications News

Sharee Rich, Business Manager.

Kathy Dunagan, Promotion Director.

Daniel Pennington, Creative Services Director.

Lawanda Blunt, Traffic Manager.

Sue Straughn, Public Service Director.

City of License: Fort Walton Beach.

Station DMA: Mobile, AL-Pensacola (Fort Walton Beach), FL. **Rank:** 59.

Nielsen Data: Not available.

WPAN
Ch. 53

Network Service: IND.

Licensee: Franklin Media Inc., Box 18126, Pensacola, FL 32523.

Studio: 2105 W. Gregory St., Pensacola, FL 32505.

Mailing Address: Box 18126, Pensacola, FL 32523.

Phone: 850-433-1766. **Fax:** 850-433-1641.

Technical Facilities: Channel No. 53 (704-710 MHz). Authorized power: 3088-kw max. visual, 308-kw aural. Antenna: 722-ft above av. terrain, 686-ft. above ground, 732-ft. above sea level.

| | | | |
|-----------|-----|-----|-----|
| Latitude | 30° | 24' | 09" |
| Longitude | 86° | 59' | 35" |

Transmitter: Approx. 23.2-mi. W of center of Fort Walton Beach.

Digital Facilities: Channel No. 40 (626-632 MHz). Power: 33.5-kw max. visual. Antenna: 718-ft above av. terrain, 692-ft. above ground.

| | | | |
|-----------|-----|-----|-----|
| Latitude | 30° | 24' | 09" |
| Longitude | 86° | 59' | 35" |

FCC Digital File Number: BPCDT-19991029AGW. Granted: March 17, 2000.

Note: Latitude and longitude coordinates shown are based on the North American Datum of 1927 (NAD 27) as currently required by the Mass Media Bureau of the FCC.

Ownership: Franklin Media Inc. (Group Owner).

Began Operation: February 14, 1984.

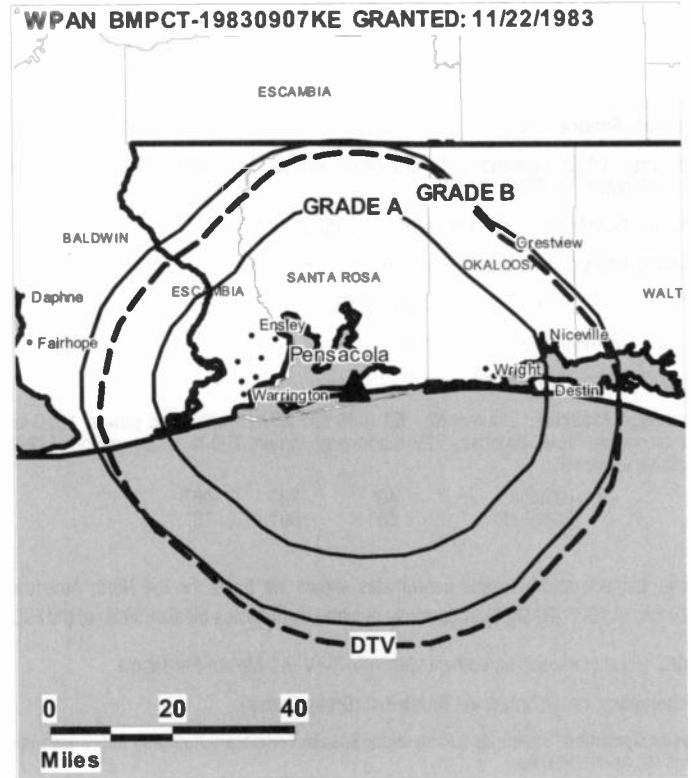
Represented (legal): Baraff, Koerner & Olender PC.

Personnel:

John Franklin, General Manager.

Howard Smith, Chief Engineer.

Highest 30 Sec. Rate: \$75.



© 2007 Warren Communications News

City of License: Fort Walton Beach.

Station DMA: Mobile, AL-Pensacola (Fort Walton Beach), FL. Rank: 59.

Nielsen Data: Not available.

WPAN-DT

Ch. 40

Network Service: IND.

Grantee: Frankin Media Inc., Box 18126, Pensacola, FL 32523.

Mailing Address: Box 18126, Pensacola, FL 32523.

Phone: 850-433-1766.

Technical Facilities: Channel No. 40 (626-632 MHz). Authorized power: 33.5-kw max. visual. Antenna: 718-ft above av. terrain, 692-ft. above ground.

| | | | |
|-----------|-----|-----|-----|
| Latitude | 30° | 24' | 09" |
| Longitude | 86° | 59' | 35" |

Note: Latitude and longitude coordinates shown are based on the North American Datum of 1927 (NAD 27) as currently required by the Mass Media Bureau of the FCC.

Ownership: Frankin Media Inc. (Group Owner).

Began Operation: Station operating under Special Temporary Authority at 0.8-kw max. visual; no on-air date

Personnel:

John Franklin, General Manager.

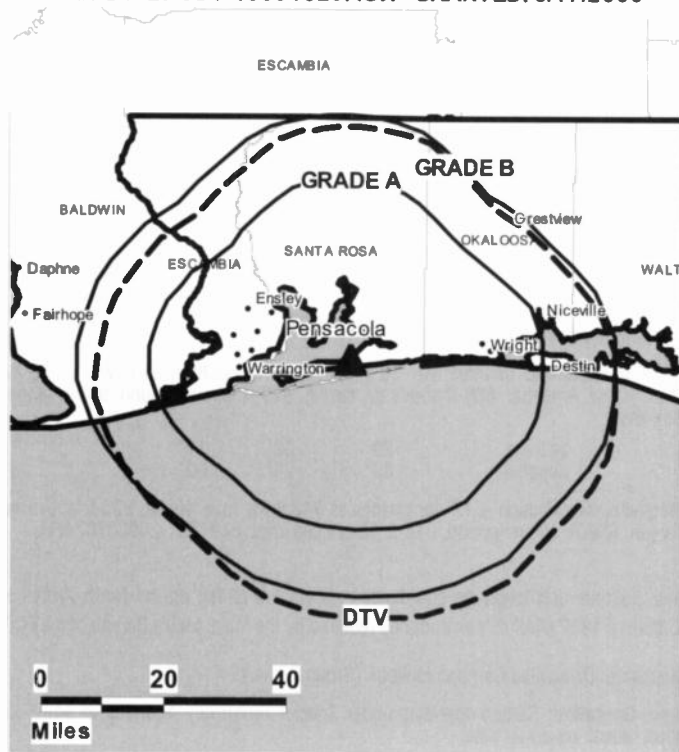
Howard Smith, Chief Engineer.

City of License: Fort Walton Beach.

Station DMA: Mobile, AL-Pensacola (Fort Walton Beach), FL. **Rank:** 59.

Nielsen Data: Not available.

WPAN-DT BPCDT-19991029AGW GRANTED: 3/17/2000



© 2007 Warren Communications News

WCJB-DT

Ch. 16

Network Service: ABC.

Grantee: Diversified Broadcasting Inc., 6220 N.W. 43rd St., Gainesville, FL 32653.

Studio: 6220 N.W. 43rd St., Gainesville, FL 32653.

Mailing Address: 6220 N.W. 43rd St., Gainesville, FL 32653.

Phone: 352-377-2020; 352-368-2020. **Fax:** 352-371-0747.

E-mail: alc@wcjb.com

Web Site: http://www.wcjb.com

Technical Facilities: Channel No. 16 (482-488 MHz). Authorized power: 1000-kw max. visual. Antenna: 886-ft above av. terrain, 899-ft. above ground, 965-ft. above sea level.

| | | | |
|-----------|-----|-----|-----|
| Latitude | 29° | 32' | 11" |
| Longitude | 82° | 24' | 00" |

Requests modification of CP for change to 343.6-kw max. visual, 835-ft above av. terrain, 850-ft. above ground, 916-ft. above sea level; BMPCDT-20060707AFH.

Note: Latitude and longitude coordinates shown are based on the North American Datum of 1927 (NAD 27) as currently required by the Mass Media Bureau of the FCC.

Ownership: Diversified Communications (Group Owner).

Began Operation: Station operating under Special Temporary Authority at 343.6-kw max. visual; no on-air date

Represented (sales): Continental Television Sales.

Personnel:

Carolyn Barrett, President & General Manager.

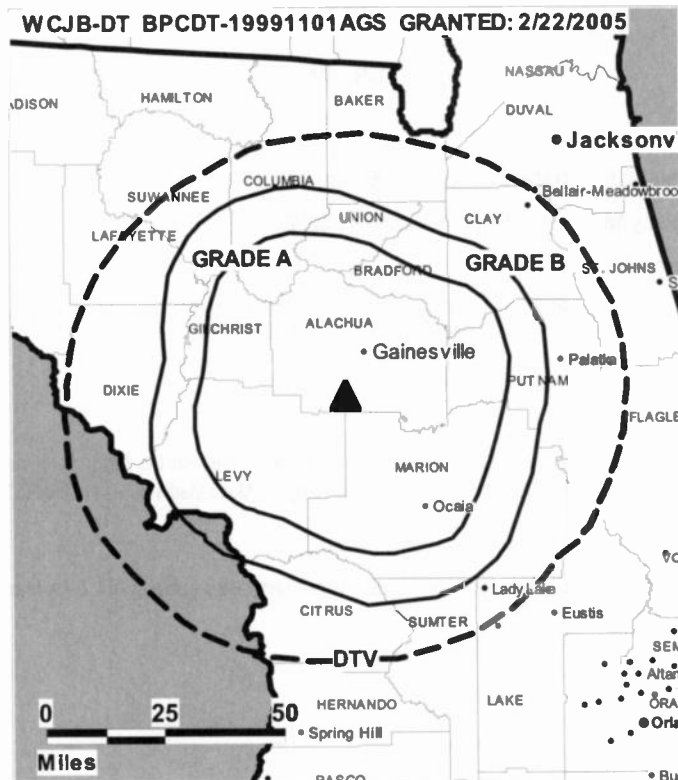
Alan Chatman, General Sales Manager.

Tim Smith, National Sales Manager.

Adam Henning, News Director.

Steve Ingram, Engineering Director.

Tim Hoskinson, Controller.



© 2007 Warren Communications News

Karen Woolfstead, Program & Promotion Director.

Ron Bates, Creative Services Director.

Patrick DiCarlis, Traffic Manager.

City of License: Gainesville. **Station DMA:** Gainesville, FL. **Rank:** 162.

Nielsen Data: Not available.

WCJB-TV
Ch. 20

Network Service: ABC.

Licensee: Diversified Broadcasting Inc., 6220 N.W. 43rd St., Gainesville, FL 32653.

Studio: 6220 N.W. 43rd St., Gainesville, FL 32653.

Mailing Address: 6220 N.W. 43rd St., Gainesville, FL 32653.

Phone: 352-377-2020 (Gainesville); 352-368-2020 (Ocala). **Fax:** 352-371-0747.

E-mail: alc@wcjb.com

Web Site: http://www.wcjb.com

Technical Facilities: Channel No. 20 (506-512 MHz). Authorized power: 2803-kw max. & 2335-kw horizontal visual, 282-kw & 235-kw horizontal aural. Antenna: 985-ft above av. terrain, 985-ft. above ground, 1049-ft. above sea level.

Latitude 29° 32' 11"
Longitude 82° 24' 00"

Transmitter: 1.35-mi. S of Wacahoota.

Digital Facilities: Channel No. 16 (482-488 MHz). Power: 1000-kw max. visual. Antenna: 886-ft above av. terrain, 899-ft. above ground, 965-ft. above sea level.

Latitude 29° 32' 11"
Longitude 82° 24' 00"

FCC Digital File Number: BPCDT-19991101AGS. Granted: February 22, 2005.

Note: Latitude and longitude coordinates shown are based on the North American Datum of 1927 (NAD 27) as currently required by the Mass Media Bureau of the FCC.

Multichannel TV Sound: Stereo only.

Satellite Earth Stations: Transmitter Townsend; Microdyne, 7-meter C-band; Andrew, 7.3-meter C-band; RCA, 4.5-meter Ku-band; Microdyne, M/A-Corn, Avantek receivers.

News Services: Florida News Network, CNN Newsource, AP, ABC NewsOne.

Ownership: Diversified Communications (Group Owner).

Began Operation: April 7, 1971. Sale to present owner by William E. Minshall approved by FCC October 12, 1976.

Represented (sales): Continental Television Sales.

Represented (engineering): Cohen Dippell & Everist PC.

Personnel:

Carolyn Barrett, President & General Manager.

Alan Chatman, General Sales Manager.

Tim Smith, National Sales Manager.

Adam Henning, News Director.

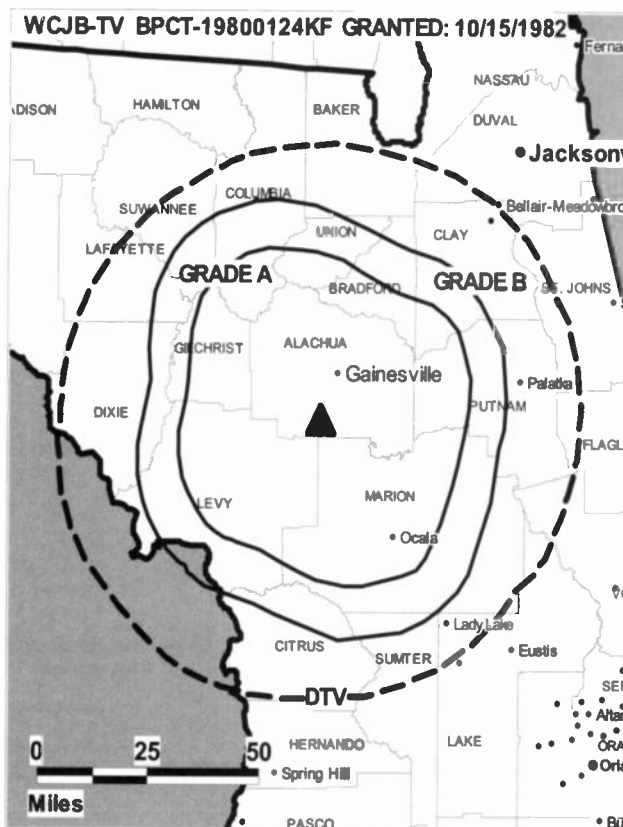
Steve Ingram, Engineering Director.

Tim Hoskinson, Controller.

Karen Woolfstead, Program & Promotions Director.

Ron Bates, Creative Services Manager.

Patrick DiCarlis, Traffic Manager.



© 2007 Warren Communications News

Rates: On request.

City of License: Gainesville. **Station OMA:** Gainesville, FL. **Rank:** 162.

Circulation © 2006 Nielsen. Coverage based on Nielsen study.

| GrandTotal | Cable TV Households | Non-cable TV Households | Total TV Households |
|-----------------------------------|---------------------|-------------------------|---------------------|
| Estimated Station Totals * | 201,250 | 122,100 | 323,350 |
| Average Weekly Circulation (2006) | 113,998 | 27,479 | 141,477 |
| Average Daily Circulation (2006) | | | 73,937 |
| Station OMA Total | Cable TV Households | Non-cable TV Households | Total TV Households |
| Estimated Station Totals * | 78,470 | 33,080 | 111,550 |
| Average Weekly Circulation (2006) | 59,279 | 16,430 | 75,709 |
| Average Daily Circulation (2006) | | | 41,757 |
| Other OMA Total | Cable TV Households | Non-cable TV Households | Total TV Households |
| Estimated Station Totals * | 122,780 | 89,020 | 211,800 |
| Average Weekly Circulation (2006) | 54,719 | 11,049 | 65,768 |
| Average Daily Circulation (2006) | | | 32,180 |

*Estimated station totals are sums of the Nielsen TV and Cable TV household estimates for each county in which the station registers viewing of more than 5% as per the Nielsen Survey Methods.

WGFL
Ch. 53

Network Service: CBS.

Licensee: WGFL License Corp., c/o Pegasus Broadcast Television Inc., 225 City Line Ave., Suite 103, Bala Cynwyd, PA 19004.

Studio: 4190 N.W. 93rd Ave., Gainesville, FL 32653.

Mailing Address: 4190 N.W. 93rd Ave., Gainesville, FL 32653.

Phone: 352-375-5300. **Fax:** 352-371-9353.

E-mail: tsender@wgfl.com

Web Site: http://www.wgfl.com

Technical Facilities: Channel No. 53 (704-710 MHz). Authorized power: 5000-kw max. visual. Antenna: 912-ft above av. terrain, 915-ft. above ground, 1001-ft. above sea level.

Latitude 29° 37' 47"
Longitude 82° 34' 24"

Transmitter: 2.3-mi. SE of Newberry.

Digital Facilities: Channel No. 28 (554-560 MHz). Power: 168-kw max. visual, aural. Antenna: 869-ft above av. terrain, 856-ft. above ground, 942-ft. above sea level.

Latitude 29° 37' 47"
Longitude 82° 34' 24"

FCC Digital File Number: BPCDT-980910KE. Granted: July 06, 2006.

Note: Latitude and longitude coordinates shown are based on the North American Datum of 1927 (NAD 27) as currently required by the Mass Media Bureau of the FCC.

Ownership: The PSC Liquidating Trust (Group Owner).

Began Operation: October 17, 1997. Sale to MM Licensing-Gainesville LLC or New Age Media of Gainesville License LLC pending. Transfer of control to The PSC Liquidating Trust by Pegasus Communications Corp. approved by FCC April 19, 2005. Involuntary transfer of control to Pegasus Satellite Communications Inc., Debtor-In-Possession approved by FCC December 27, 2004. Sale to Pegasus Communications Corp. by Budd Broadcasting Co. Inc. approved by FCC November 25, 2003.

Represented (sales): Petry Television Inc.

Represented (legal): Akin, Gump, Strauss, Hauer & Feld LLP.

Represented (engineering): Kessler & Gehman Associates Inc.

Personnel:

Todd Senter, General Manager & General Sales Manager.

Michel Michaels, Local Sales Manager.

Sandy Shores, National Sales Manager.

Terry Blakely, Chief Engineer.

Ana Bell, Business Manager.

Sue Edwards, Program Director.

Joe Grant, Marketing & Promotions Director.

Ezra Miller, Creative Services & Production Manager.



© 2007 Warren Communications News

Amy Bohannon, Traffic Manager.

Rates: On request.

City of License: High Springs. **Station DMA:** Gainesville, FL. **Rank:** 162.

Circulation © 2006 Nielsen. Coverage based on Nielsen study.

| GrandTotal | Cable TV Households | Non-cable TV Households | Total TV Households |
|-----------------------------------|---------------------|-------------------------|---------------------|
| Estimated Station Totals * | 81,250 | 36,430 | 117,680 |
| Average Weekly Circulation (2006) | 43,318 | 8,927 | 52,245 |
| Average Daily Circulation (2006) | | | 20,536 |
| Station DMA Total | Cable TV Households | Non-cable TV Households | Total TV Households |
| Estimated Station Totals * | 78,470 | 33,080 | 111,550 |
| Average Weekly Circulation (2006) | 43,001 | 8,723 | 51,724 |
| Average Daily Circulation (2006) | | | 20,417 |
| Other DMA Total | Cable TV Households | Non-cable TV Households | Total TV Households |
| Estimated Station Totals * | 2,780 | 3,350 | 6,130 |
| Average Weekly Circulation (2006) | 317 | 204 | 521 |
| Average Daily Circulation (2006) | | | 119 |

*Estimated station totals are sums of the Nielsen TV and Cable TV household estimates for each county in which the station registers viewing of more than 5% as per the Nielsen Survey Methods.

WGFL-DT
Ch. 28

Network Service: MNT, CBS.

Licensee: WGFL License Corp., c/o Pegasus Broadcast Television Inc., 225 City Line Ave., Suite 103, Bala Cynwyd, PA 19004.

Studio: 4190 N.W. 93rd Ave., Gainesville, FL 32653.

Mailing Address: 4190 N.W. 93rd Ave., Gainesville, FL 32653.

Phone: 352-375-5300. **Fax:** 352-371-9353.

E-mail: tsenter@wgfl.com

Web Site: <http://www.wgfl.com>

Technical Facilities: Channel No. 28 (554-560 MHz). Authorized power: 168-kw max. visual, aural. Antenna: 869-ft above av. terrain, 856-ft. above ground, 942-ft. above sea level.

| | | | |
|-----------|-----|-----|-----|
| Latitude | 29° | 37' | 47" |
| Longitude | 82° | 34' | 24" |

Note: Latitude and longitude coordinates shown are based on the North American Datum of 1927 (NAD 27) as currently required by the Mass Media Bureau of the FCC.

Ownership: The PSC Liquidating Trust (Group Owner).

Began Operation: No on-air date

Represented (sales): Pety Television Inc.

Represented (legal): Akin, Gump, Strauss, Hauer & Feld LLP.

Represented (engineering): duTreil, Lundin & Rackley Inc.

Personnel:

Todd Senter, General Manager & General Sales Manager.

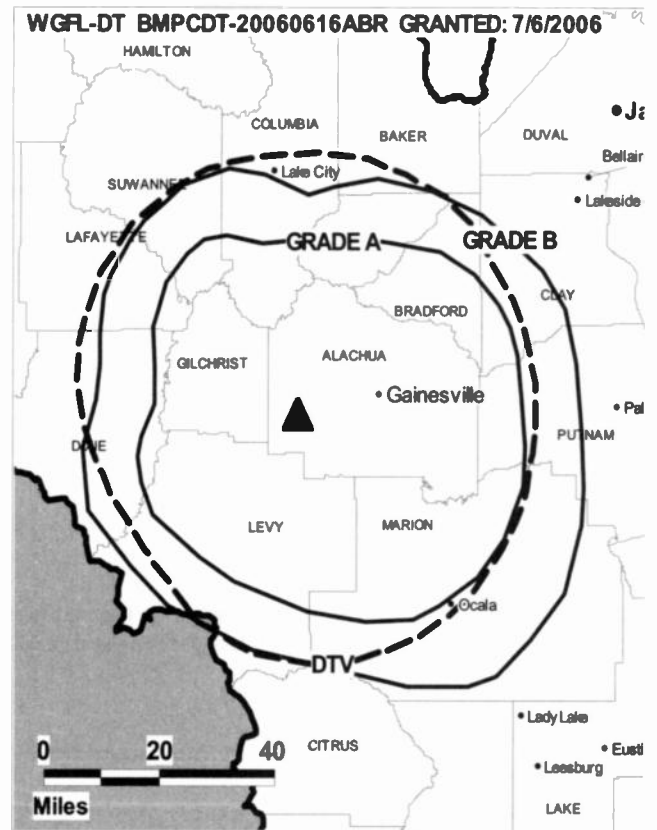
Michel Michaels, Local Sales Manager.

Sandy Shores, National Sales Manager.

Terry Blakely, Chief Engineer.

Ana Bell, Business Manager.

Sue Edwards, Program Manager.



Joe Grant, Marketing & Promotion Director.

Ezra Miller, Creative Services & Production Manager.

Amy Bohannon, Traffic Manager.

City of License: High Springs. **Station DMA:** Gainesville, FL. **Rank:** 162.

Nielsen Data: Not available.

WAMI-DT

Ch. 47

Network Service: TEL.

Licensee: Telefutera Miami LLC, 1999 Avenue of the Stars, Suite 3050, Los Angeles, CA 90067.

Studio: 605 Lincoln Rd., Miami Beach, FL 33139.

Mailing Address: 605 Lincoln Rd., Miami Beach, FL 33139.

Phone: 305-604-6100; 212-314-7274. **Fax:** 954-435-7406.

Technical Facilities: Channel No. 47 (668-674 MHz). Authorized power: 575-kw max. visual. Antenna: 974-ft above av. terrain, 974-ft. above ground, 984-ft. above sea level.

| | | | |
|-----------|-----|-----|------|
| Latitude | 25° | 59' | 009" |
| Longitude | 80° | 11' | 37" |

Requests CP for change to 1000-kw visual; BPCDT-20060113ACR.

Transmitter: 210th St. & N.W. 3rd Ave.

Note: Latitude and longitude coordinates shown are based on the North American Datum of 1927 (NAD 27) as currently required by the Mass Media Bureau of the FCC.

Ownership: Univision Communications Inc. (Group Owner).

Began Operation: October 15, 2002. Standard Definition.

Represented (sales): Millennium Sales & Marketing.

Represented (legal): Shaw Pittman.

Represented (engineering): John F. X. Browne & Associates PC.

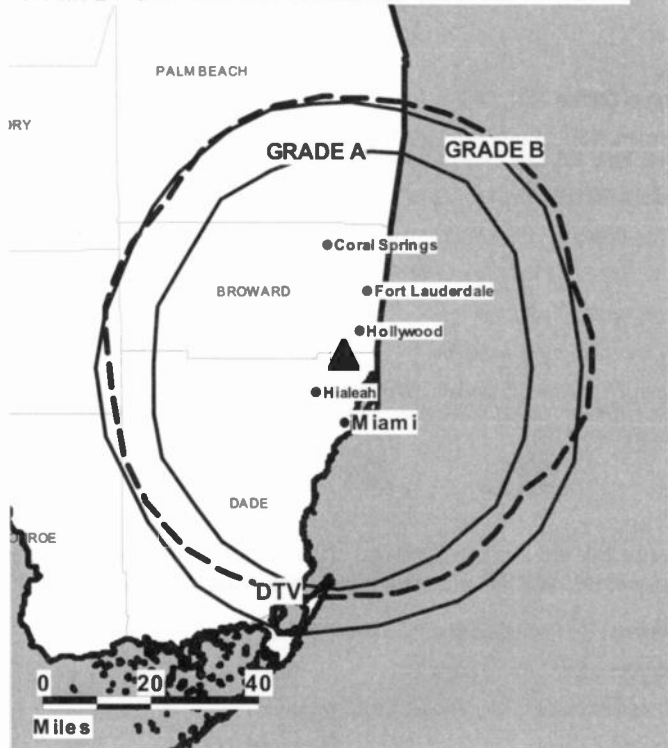
Personnel:

Chuck Budt, General Manager.

Michael Kuszewski, Chief Engineer.

Steve Sloane, Local Sales Manager.

WAMI-DT BPCDT-20011022AAN GRANTED: 9/6/2002



© 2007 Warren Communications News

Susan Kawakerski, News Director.

City of License: Hollywood. Station DMA: Miami-Fort Lauderdale, FL. Rank: 16.

Nielsen Data: Not available.

WAMI-TV

Ch. 69

Network Service: TEL.

Licensee: Telefutura Miami LLC, 1999 Avenue of the Stars, Suite 3050, Los Angeles, CA 90067.

Studio: 605 Lincoln Rd., Miami Beach, FL 33139.

Mailing Address: 605 Lincoln Rd., Miami Beach, FL 33139.

Phone: 305-604-6100. **Fax:** 954-435-7406.

Technical Facilities: Channel No. 69 (800-806 MHz). Authorized power: 5000-kw max. visual, 500-kw aural. Antenna: 866-ft above av. terrain, 869-ft. above ground, 866-ft. above sea level.

Latitude 25° 57' 59"
Longitude 80° 12' 33"

Transmitter: 390 N.W. 210th St., North Miami.

Digital Facilities: Channel No. 47 (668-674 MHz). Power: 575-kw max. visual. Antenna: 974-ft above av. terrain, 974-ft. above ground, 984-ft. above sea level.

Latitude 25° 59' 009"
Longitude 80° 11' 37"

Note: Latitude and longitude coordinates shown are based on the North American Datum of 1927 (NAD 27) as currently required by the Mass Media Bureau of the FCC.

Satellite Earth Stations: Transmitter NEC; Comtech, 7.2-meter C-band; Paracclipse, 5-meter C-band; Pinzone, Drake receivers.

Ownership: Univision Communications Inc. (Group Owner).

Began Operation: August 10, 1988. Sale to HSN Communications approved by FCC December 1, 1988. Transfer of control to USA Broadcasting Inc. approved by FCC September 30, 1992. Transfer of control to present owner by USA Broadcasting Inc. approved by FCC May 21, 2001. Sale to Broadcasting Media Partners Inc. pends.

Represented (sales): Millennium Sales & Marketing.

Represented (legal): Shaw Pittman.

Personnel:

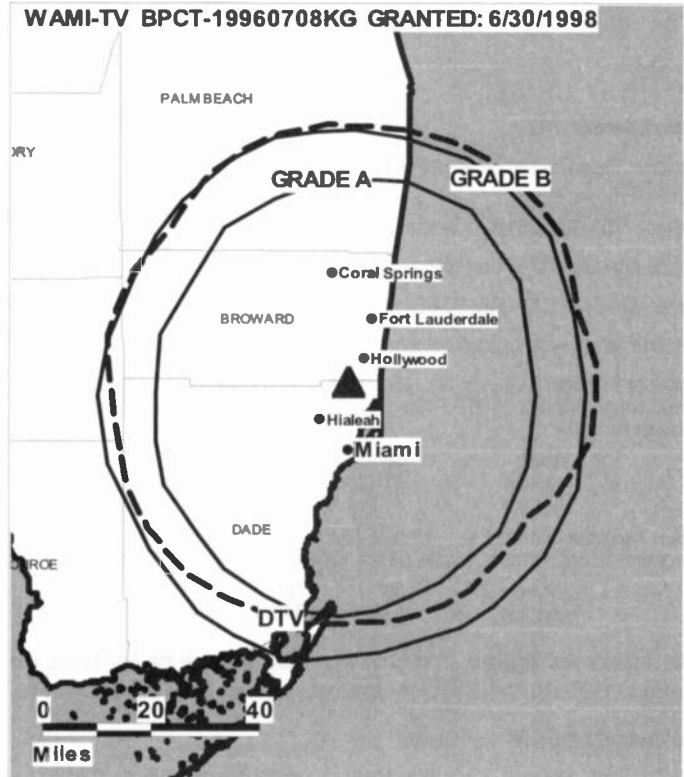
Chuck Budt, General Manager.

Michael Kuszewski, Chief Engineer.

Susan Kawakerski, News Director.

Rates: On request.

City of License: Hollywood. **Station DMA:** Miami-Fort Lauderdale, FL. **Rank:** 16.



© 2007 Warren Communications News

Circulation © 2006 Nielsen. Coverage based on Nielsen study.

| GrandTotal | Cable TV Households | Non-cable TV Households | Total TV Households |
|-----------------------------------|---------------------|-------------------------|---------------------|
| Estimated Station Totals * | 1,023,810 | 482,040 | 1,505,850 |
| Average Weekly Circulation (2006) | 103,016 | 52,642 | 155,658 |
| Average Daily Circulation (2006) | | | 68,668 |
| Station OMA Total | Cable TV Households | Non-cable TV Households | Total TV Households |
| Estimated Station Totals * | 1,023,810 | 466,310 | 1,490,120 |
| Average Weekly Circulation (2006) | 103,016 | 51,706 | 154,722 |
| Average Daily Circulation (2006) | | | 68,408 |
| Other OMA Total | Cable TV Households | Non-cable TV Households | Total TV Households |
| Estimated Station Totals * | 0 | 15,730 | 15,730 |
| Average Weekly Circulation (2006) | 0 | 936 | 936 |
| Average Daily Circulation (2006) | | | 260 |

*Estimated station totals are sums of the Nielsen TV and Cable TV household estimates for each county in which the station registers viewing of more than 5% as per the Nielsen Survey Methods.

WAWS
Ch. 30

Network Service: FOX.

Licensee: Clear Channel Broadcasting Licenses Inc., 200 E. Basse Rd., San Antonio, TX 78209.

Studio: 11700 Central Pkwy., Jacksonville, FL 32224.

Mailing Address: 11700 Central Pkwy., Jacksonville, FL 32224.

Phone: 904-642-3030. **Fax:** 904-642-5665.

Web Site: <http://www.fox30online.com>

Technical Facilities: Channel No. 30 (566-572 MHz). Authorized power: 4000-kw max. visual. Antenna: 1007-ft above av. terrain, 1014-ft. above ground, 1024-ft. above sea level.

| | | | |
|-----------|-----|-----|-----|
| Latitude | 30° | 16' | 51" |
| Longitude | 81° | 34' | 12" |

Digital Facilities: Channel No. 32 (578-584 MHz). Power: 1000-kw max. visual. Antenna: 955-ft above av. terrain, 961-ft. above ground, 971-ft. above sea level.

| | | | |
|-----------|-----|-----|-----|
| Latitude | 30° | 16' | 51" |
| Longitude | 81° | 34' | 12" |

Note: Latitude and longitude coordinates shown are based on the North American Datum of 1927 (NAD 27) as currently required by the Mass Media Bureau of the FCC.

Multichannel TV Sound: Stereo only.

Satellite Earth Stations: Transmitter Harris; Scientific-Atlanta, 7-meter C-band; Vertex, 4.5-meter Ku-band; Scientific-Atlanta, Omni, M/A-Corn receivers.

Ownership: Clear Channel Communications Inc. (Group Owner).

Began Operation: February 15, 1981.

Represented (sales): Millennium Sales & Marketing.

Represented (legal): Cohn & Marks LLP.

Represented (engineering): Evans Associates.

Personnel:

Doug Crall, Operations Director & Chief Engineer.

Jerry Campbell, Director, Sales.

Marc Hefner, General Sales Manager.

Lynn Heider, News Director.

Martie Philpot, Business Manager.

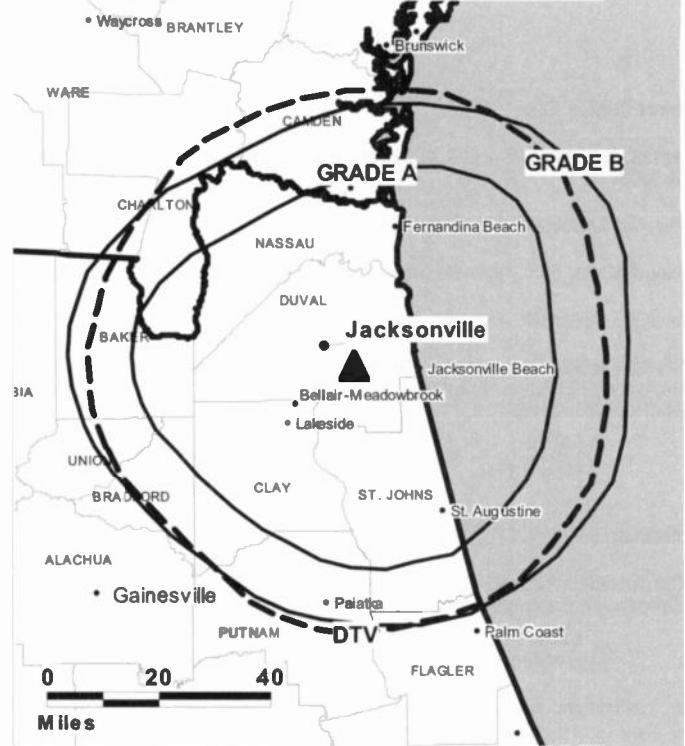
Debbie Knight, Program Director.

Anne Bourdeaux, Marketing & Community Relations Manager.

Buffy Walsh, Promotion Manager.

Tony Sotelo, Production Manager.

WAWS BMPCT-20011120AAF GRANTED: 6/26/2002



© 2007 Warren Communications News

Ann Carrigan, Sales Research Director.

Brenda McArthur, Traffic Manager.

Highest 30 Sec. Rate: \$2500.

City of License: Jacksonville. **Station DMA:** Jacksonville, FL. **Rank:** 50.

Circulation © 2006 Nielsen. Coverage based on Nielsen study.

| GrandTotal | Cable TV Households | Non-cable TV Households | Total TV Households |
|-----------------------------------|--------------------------------|------------------------------------|--------------------------------|
| Estimated Station Totals * | 420,450 | 193,650 | 614,100 |
| Average Weekly Circulation (2006) | 207,505 | 95,080 | 302,585 |
| Average Daily Circulation (2006) | | | 105,615 |

| Station DMA Total | Cable TV Households | Non-cable TV Households | Total TV Households |
|-----------------------------------|--------------------------------|------------------------------------|--------------------------------|
| Estimated Station Totals * | 420,450 | 193,650 | 614,100 |
| Average Weekly Circulation (2006) | 207,505 | 95,080 | 302,585 |
| Average Daily Circulation (2006) | | | 105,615 |

*Estimated station totals are sums of the Nielsen TV and Cable TV household estimates for each county in which the station registers viewing of more than 5% as per the Nielsen Survey Methods.

WAWS-DT
Ch. 32

Network Service: MNT, FOX.

Licensee: Clear Channel Broadcasting Licenses Inc., 200 Concord Plaza, Suite 600, San Antonio, TX 78216.

Studio: 11700 Central Pkwy., Jacksonville, FL 32224.

Mailing Address: 11700 Central Pkwy., Jacksonville, FL 32224.

Phone: 904-642-3030. **Fax:** 904-642-5665.

Web Site: <http://www.fox30online.com>

Technical Facilities: Channel No. 32 (578-584 MHz). Authorized power: 1000-kw max. visual. Antenna: 955-ft above av. terrain, 961-ft. above ground, 971-ft. above sea level.

| | | | |
|-----------|-----|-----|-----|
| Latitude | 30° | 16' | 51" |
| Longitude | 81° | 34' | 12" |

Note: Latitude and longitude coordinates shown are based on the North American Datum of 1927 (NAD 27) as currently required by the Mass Media Bureau of the FCC.

Ownership: Clear Channel Communications Inc. (Group Owner).

Began Operation: October 29, 2002. Standard Definition.

Represented (sales): Millennium Sales & Marketing.

Personnel:

Doug Crall, Operations Director & Chief Engineer.

Jerry Campbell, Director, Sales.

Marc Hefner, General Sales Manager.

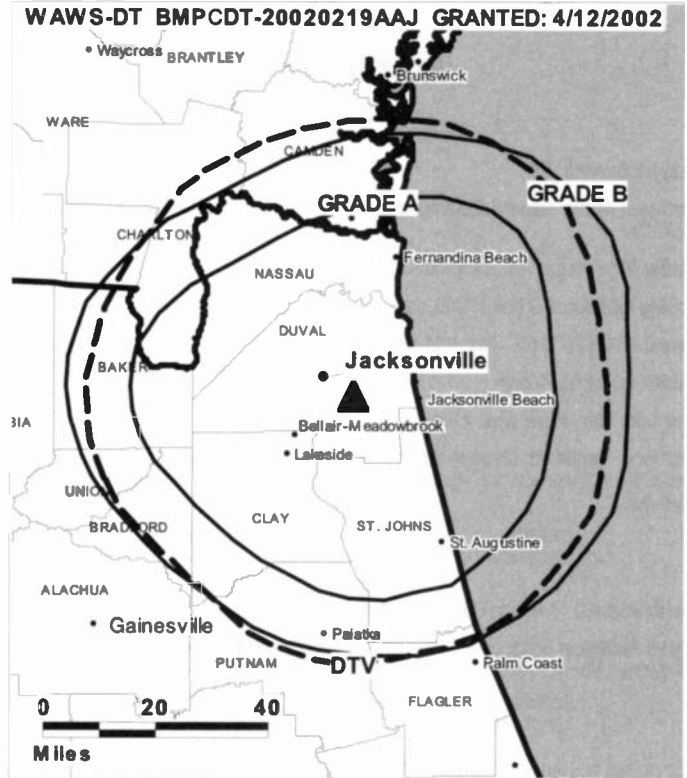
Lynn Heider, News Director.

Martie Philpot, Business Manager.

Debbie Knight, Program Director.

Anne Bourdeaux, Marketing & Community Relations Manager.

Buffy Walsh, Promotion Manager.



© 2007 Warren Communications News

Tony Sotelo, Production Manager.

Ann Carrigan, Sales Research Director.

Brenda McArthur, Traffic Manager.

City of License: Jacksonville. **Station DMA:** Jacksonville, FL. **Rank:** 50.

Nielsen Data: Not available.

WCWJ
(formerly WJWB)
Ch. 17

Network Service: CW.

Licensee: Media General Communications Inc., 333 E. Franklin St., Richmond, VA 23219.

Studio: 9117 Hogan Rd., Jacksonville, FL 32216.

Mailing Address: PD Box 17000, Jacksonville, FL 32245.

Phone: 904-641-1700. **Fax:** 904-641-0306.

E-mail: mliff@wjwb.com

Web Site: http://www.wjwb.com

Technical Facilities: Channel No. 17 (488-494 MHz). Authorized power: 4680-kw max. visual. Antenna: 997-ft above av. terrain, 978-ft. above ground, 1014-ft. above sea level.

Latitude 30° 16' 36"
Longitude 81° 33' 47"

Transmitter: 9117 Hogan Rd., Jacksonville.

Digital Facilities: Channel No. 34 (590-596 MHz). Power: 863-kw max. visual, aural. Antenna: 927-ft above av. terrain, 912-ft. above ground, 945-ft. above sea level.

Latitude 30° 16' 36"
Longitude 81° 33' 47"

FCC Digital File Number: BPCDT-19991025AEM. Granted: June 28, 2006.

Note: Latitude and longitude coordinates shown are based on the North American Datum of 1927 (NAD 27) as currently required by the Mass Media Bureau of the FCC.

Multichannel TV Sound: Stereo only.

Satellite Earth Stations: Transmitter Harris; Andrew, 6.1-meter C-band; ADM, 6.1-meter C-band; Andrew, 4.5-meter C-band; Vertex, 4.7-meter Ku-band; Standard Communications, M/A-Corn, DX Engineering, Avantek receivers.

Ownership: Media General Inc. (Group Owner).

Began Operation: February 19, 1966. Sale to present owner by Ziff-Davis Broadcasting approved by FCC October 21, 1982 (Television Digest, Vol. 21:48; 22:8, 30).

Represented (sales): Harrington, Righter & Parsons Inc.

Represented (legal): Dow, Lohnes & Albertson PLLC.

Represented (engineering): David Steel & Associates Inc.

Personnel:

Michael A. Liff, President & General Manager.

George Birnbaum, Operations Manager.

Tom Cassaro, General Sales Manager.

Mark Spencer, Local Sales Manager.

Cheri Goetze, National Sales Manager.

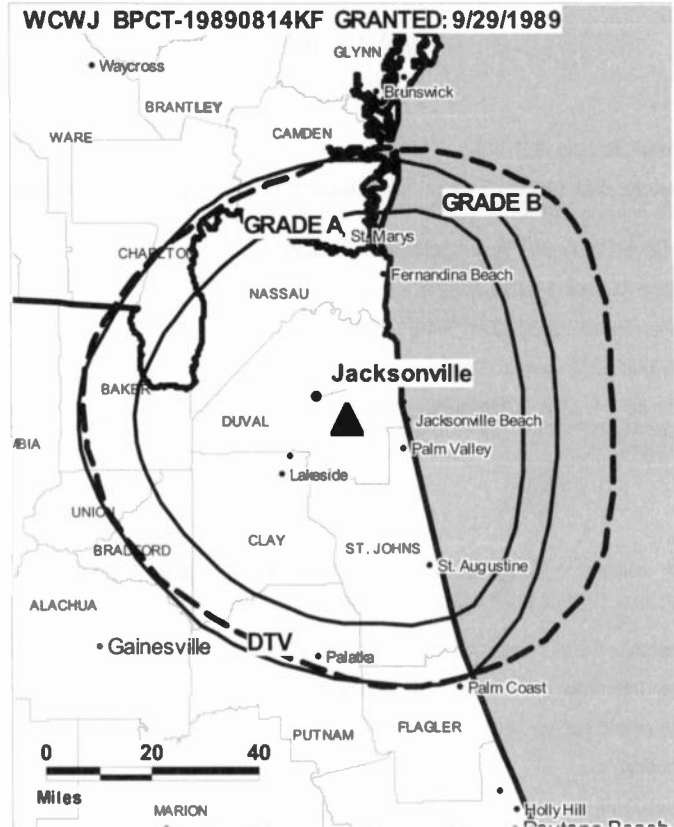
Mark Marshman, Engineering Supervisor.

Dakota Neufville, Business Manager.

Cheri Hoch, Program Coordinator.

Jeff Halton, Marketing Director.

Steve Christian, Promotion Producer.



© 2007 Warren Communications News

Dave Hall, Production Supervisor.

Traci O'Neill-Spencer, Research Director.

Jan Taylor, Traffic Manager.

Rates: Dn request.

City of License: Jacksonville. **Station DMA:** Jacksonville, FL. **Rank:** 50.

Circulation © 2006 Nielsen. Coverage based on Nielsen study.

| GrandTotal | Cable | Non-cable | Total |
|-----------------------------------|---------------|---------------|---------------|
| | TV Households | TV Households | TV Households |
| Estimated Station Totals * | 422,960 | 193,650 | 616,610 |
| Average Weekly Circulation (2006) | 130,103 | 73,060 | 203,163 |
| Average Daily Circulation (2006) | | | 68,697 |
| Station DMA Total | Cable | Non-cable | Total |
| | TV Households | TV Households | TV Households |
| Estimated Station Totals * | 420,730 | 193,650 | 614,380 |
| Average Weekly Circulation (2006) | 129,905 | 73,060 | 202,965 |
| Average Daily Circulation (2006) | | | 68,688 |
| Other DMA Total | Cable | Non-cable | Total |
| | TV Households | TV Households | TV Households |
| Estimated Station Totals * | 2,230 | 0 | 2,230 |
| Average Weekly Circulation (2006) | 198 | 0 | 198 |
| Average Daily Circulation (2006) | | | 9 |

*Estimated station totals are sums of the Nielsen TV and Cable TV household estimates for each county in which the station registers viewing of more than 5% as per the Nielsen Survey Methods.

WCWJ-DT
(formerly WJWB-DT)
Ch. 34

Network Service: CW.

Licensee: Media General Communications Inc., 333 E. Franklin St., Richmond, VA 23219.

Studio: 9117 Hogan Rd., Jacksonville, FL 32216.

Mailing Address: PO Box 17000, Jacksonville, FL 32245.

Phone: 904-641-1700. **Fax:** 904-641-0306.

E-mail: mliff@wjwb.com

Web Site: <http://www.wjwb.com>

Technical Facilities: Channel No. 34 (590-596 MHz). Authorized power: 863-kw max. visual, aural. Antenna: 927-ft above av. terrain, 912-ft. above ground, 945-ft. above sea level.

| | | | |
|-----------|-----|-----|-----|
| Latitude | 30° | 16' | 36" |
| Longitude | 81° | 33' | 47" |

Note: Latitude and longitude coordinates shown are based on the North American Datum of 1927 (NAD 27) as currently required by the Mass Media Bureau of the FCC.

Ownership: Media General Inc. (Group Owner).

Began Operation: January 29, 2002.

Personnel:

Michael Liff, President & General Manager.

George Birnbaum, Operations Manger.

Tom Cassaro, General Sales Manager.

Mark Spencer, Local Sales Manager.

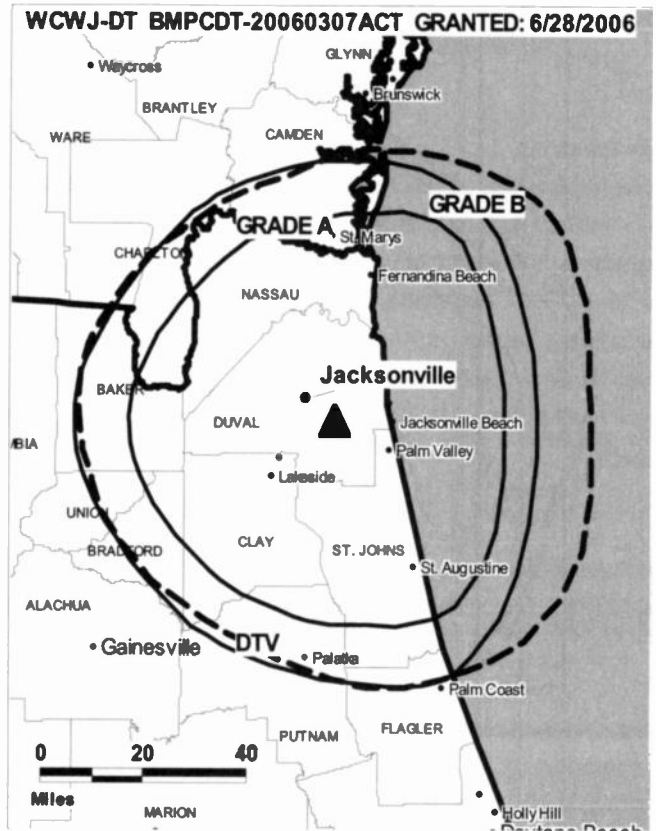
Cheri Goetze, National Sales Manager.

Mark Marshman, Engineering Supervisor.

Dakota Neufville, Business Manager.

Cheri Hoch, Program Coordinator.

Jeff Halfon, Marketing Director.



Steve Christian, Promotion Producer.

Dave Hall, Production Supervisor.

Traci O'Neil-Spencer, Research Director.

Jan Taylor, Traffic Manager.

City of License: Jacksonville. **Station DMA:** Jacksonville, FL. **Rank:** 50.

Nielsen Data: Not available.

WJXT
Ch. 4

Network Service: IND.

Licensee: Post-Newsweek Stations, Florida Inc., Box 5270, Jacksonville, FL 32247.

Studio: 4 Broadcast Place, Jacksonville, FL 32207.

Mailing Address: PO Box 5270, Jacksonville, FL 32247.

Phone: 904-399-4000. **Fax:** 904-399-1828.

E-mail: jbiggers@wjxt.com

Web Site: http://www.news4jax.com

Technical Facilities: Channel No. 4 (66-72 MHz). Authorized power: 100-kw visual, 20-kw aural. Antenna: 960-ft above av. terrain, 938-ft. above ground, 984-ft. above sea level.

Latitude 30° 16' 23"
Longitude 81° 33' 13"

Transmitter: 9830 Anders Blvd.

Digital Facilities: Channel No. 42 (638-644 MHz). Power: 976-kw max. visual. Antenna: 965-ft above av. terrain, 935-ft. above ground.

Latitude 30° 16' 24"
Longitude 81° 33' 13"

FCC Digital File Number: BMPCDT-20011109ACA. Granted: December 14, 2001.

Note: Latitude and longitude coordinates shown are based on the North American Datum of 1927 (NAD 27) as currently required by the Mass Media Bureau of the FCC.

Multichannel TV Sound: Stereo only.

Satellite Earth Stations: Transmitter Harris; SatCom, 7-meter C-band; Scientific-Atlanta, 4.6-meter C-band; Microdyne, 5-meter Ku-band; Scientific-Atlanta, Microdyne, DX Engineering receivers.

SNG Mobile Dish: Andrew, 3.7-meter Ku-band.

News Services: Reuters TV, Florida News Network, CBS Newspath, AP.

Ownership: Post-Newsweek Stations Inc. (Group Owner).

Began Operation: September 15, 1949. Sale to present owner by Edward L. Norton, Frank King & Glenn Marshall Jr. approved by FCC January 1953 (Television Digest, Vol. 8:51; 9:1, 5).

Represented (sales): MMT Sales Inc.

Represented (legal): Covington & Burling.

Represented (engineering): Denny & Associates PC.

Personnel:

Larry Blackerby, Vice President & General Manager.

Ann Pace-Sutton, Program & Station Manager.

Tina Schultz, Operations Manager.

John Rafferty, General Sales Manager.

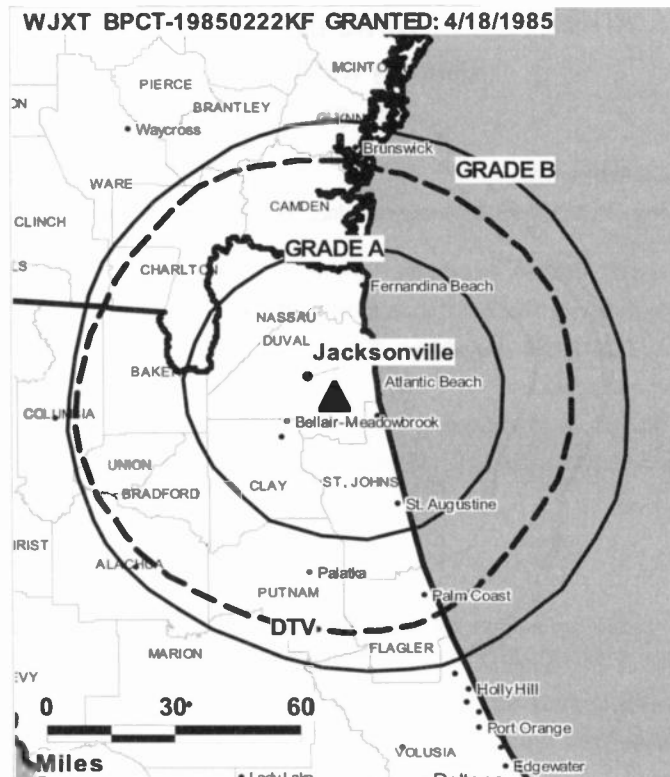
Tom Becker, National Sales Manager.

Susan Hagaman, Local Sales Manager.

Mo Ruddy, News Director.

Jim Biggers, Chief Engineer.

Sandy Graver, Business Affairs Director.



© 2007 Warren Communications News

Rusty Wolfe, Promotion Director.

Nancy Tillman, Design & Production Director.

Tracey Gaffney, Community Service Director.

Highest 30 Sec. Rate: \$5000.

City of License: Jacksonville. **Station DMA:** Jacksonville, FL. **Rank:** 50.

Circulation © 2006 Nielsen. Coverage based on Nielsen study.

| GrandTotal | Cable TV Households | Non-cable TV Households | Total TV Households |
|-----------------------------------|---------------------|-------------------------|---------------------|
| Estimated Station Totals * | 506,940 | 211,040 | 717,980 |
| Average Weekly Circulation (2006) | 246,029 | 112,804 | 358,833 |
| Average Daily Circulation (2006) | | | 179,409 |

| Station DMA Total | Cable TV Households | Non-cable TV Households | Total TV Households |
|-----------------------------------|---------------------|-------------------------|---------------------|
| Estimated Station Totals * | 424,540 | 193,650 | 618,190 |
| Average Weekly Circulation (2006) | 230,450 | 111,813 | 342,263 |
| Average Daily Circulation (2006) | | | 174,490 |

| Other DMA Total | Cable TV Households | Non-cable TV Households | Total TV Households |
|-----------------------------------|---------------------|-------------------------|---------------------|
| Estimated Station Totals * | 82,400 | 17,390 | 99,790 |
| Average Weekly Circulation (2006) | 15,579 | 991 | 16,570 |
| Average Daily Circulation (2006) | | | 4,919 |

*Estimated station totals are sums of the Nielsen TV and Cable TV household estimates for each county in which the station registers viewing of more than 5% as per the Nielsen Survey Methods.

WJXT-DT

Ch. 42

Network Service: IND.

Licensee: Post-Newsweek Stations Florida Inc., 4 Broadcast Place, Jacksonville, FL 32207.

Studio: 4 Broadcast Place, Jacksonville, FL 32207.

Mailing Address: PD Box 5270, Jacksonville, FL 32247.

Phone: 904-399-4000. **Fax:** 904-399-1828.

E-mail: jbiggers@wjxt.com

Web Site: <http://www.news4jax.com>

Technical Facilities: Channel No. 42 (638-644 MHz). Authorized power: 976-kw max. visual. Antenna: 965-ft above av. terrain, 935-ft. above ground.

| | | | |
|-----------|-----|-----|-----|
| Latitude | 30° | 16' | 24" |
| Longitude | 81° | 33' | 13" |

Note: Latitude and longitude coordinates shown are based on the North American Datum of 1927 (NAD 27) as currently required by the Mass Media Bureau of the FCC.

Multichannel TV Sound: Stereo only.

SNG Mobile Dish: Frontline, 2.4-meter Ku-band.

Ownership: Post-Newsweek Stations Inc. (Group Owner).

Began Operation: April 15, 2002. High Definition.

Represented (sales): MMT Sales Inc.

Represented (legal): Covington & Burling.

Personnel:

Larry Blackerby, Vice President & General Manager.

Ann Pace-Sutton, Program & Station Manager.

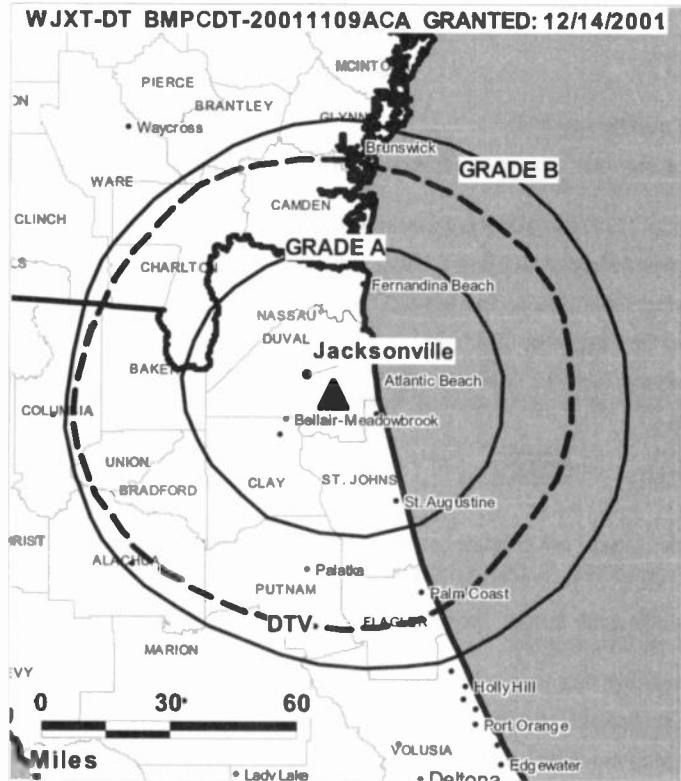
Tina Schultz, Operations Manager.

John Rafferty, General Sales Manager.

Susan Hagaman, Local Sales Manager.

Tom Becker, National Sales Manager.

Mo Ruddy, News Director.



© 2007 Warren Communications News

Jim Biggers, Chief Engineer.

Sandy Graver, Business Affairs Director.

Rusty Wolfe, Promotion Director.

Nancy Tillman, Design & Production Manager.

Tracey Gaffney, Community Service Director.

City of License: Jacksonville. **Station OMA:** Jacksonville, FL. **Rank:** 50.

Nielsen Data: Not available.

WTEV-DT
Ch. 19

Network Service: CBS.

Licensee: Clear Channel Broadcasting Licenses Inc., 200 Concord Plaza, Suite 600, San Antonio, TX 78216.

Studio: 11700 Central Pkwy., Jacksonville, FL 32224.

Mailing Address: 11700 Central Pkwy., Jacksonville, FL 32224.

Phone: 904-642-3030. **Fax:** 904-642-5665.

Web Site: <http://www.cbs47.com>

Technical Facilities: Channel No. 19 (500-506 MHz). Authorized power: 30-kw max. visual. Antenna: 935-ft above av. terrain, 837-ft. above ground, 1342-ft. above sea level.

| | | | |
|-----------|-----|-----|-----|
| Latitude | 30° | 16' | 35" |
| Longitude | 81° | 33' | 58" |

Note: Latitude and longitude coordinates shown are based on the North American Datum of 1927 (NAD 27) as currently required by the Mass Media Bureau of the FCC.

Satellite Earth Station: Transmitter Harris; DH Satellite, 3.7-meter; Microdyne, Agile Dmni receivers.

Ownership: Clear Channel Communications Inc. (Group Owner).

Began Operation: October 29, 2002. High Definition.

Represented (sales): Millennium Sales & Marketing.

Personnel:

Doug Crall, Engineering & Operations Director.

Jerry Campbell, Sales Director.

Jack Potter, Local Sales Manager.

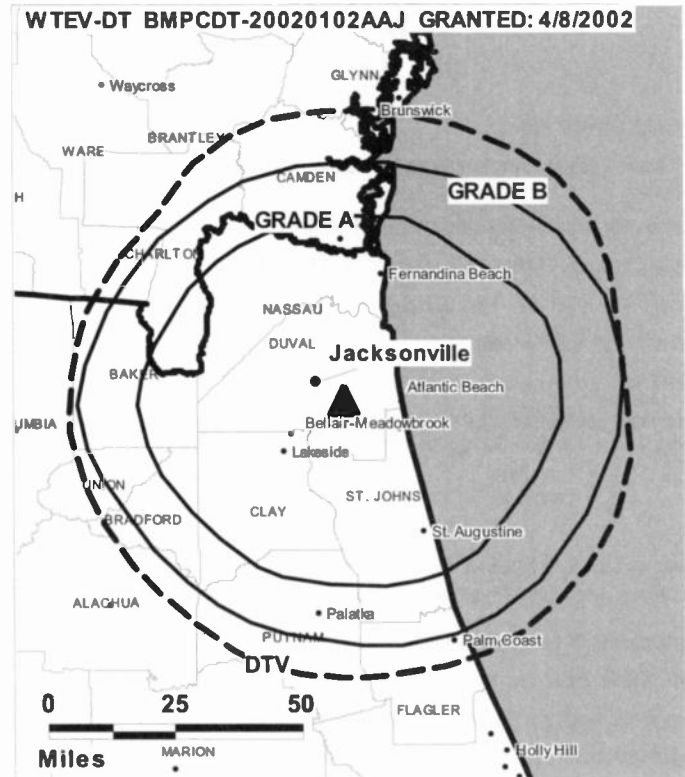
Colin Gaston, National Sales Manager.

Stan Davis, National Sales Manager.

Lynn Heider, News Director.

Martie Philpot, Business Manager.

Debbie Knight, Program Director.



© 2007 Warren Communications News

Buffy Walsh, Promotions Manager.

Tony Soltelo, Production Manager.

Ann Carrigan, Research Director.

Brenda McArthur, Traffic Manager.

City of License: Jacksonville. **Station DMA:** Jacksonville, FL. **Rank:** 50.

Nielsen Data: Not available.

WTEV-TV
Ch. 47

Network Service: CBS.

Licensee: Clear Channel Broadcasting Licenses Inc., 200 Concord Plaza, Suite 600, San Antonio, TX 78216.

Studio: 11700 Central Pkwy., Jacksonville, FL 32224.

Mailing Address: 11700 Central Pkwy., Jacksonville, FL 32224.

Phone: 904-642-3030. **Fax:** 904-642-5665.

Web Site: <http://www.cbs47.com>

Technical Facilities: Channel No. 47 (668-674 MHz). Authorized power: 5000-kw max. visual, 500-kw aural. Antenna: 981-ft above av. terrain, 974-ft. above ground, 1001-ft. above sea level.

Latitude 30° 16' 34"
 Longitude 81° 33' 58"

Transmitter: Hogan Rd., Jacksonville.

Digital Facilities: Channel No. 19 (500-506 MHz). Power: 30-kw max. visual. Antenna: 935-ft above av. terrain, 837-ft. above ground, 1342-ft. above sea level.

Latitude 30° 16' 35"
 Longitude 81° 33' 58"

Note: Latitude and longitude coordinates shown are based on the North American Datum of 1927 (NAD 27) as currently required by the Mass Media Bureau of the FCC.

Satellite Earth Station: Transmitter Harris; DH Satellite, 3.7-meter; Microdyne, Agile Omni receivers.

Ownership: Clear Channel Communications Inc. (Group Owner).

Began Operation: August 1, 1980. Sale to present owner by MGA Broadcasting Co. Inc. approved by FCC March 31, 2000. Sale to MGA Broadcasting Co. Inc. by R.D.S. Broadcasting Inc. approved by FCC May 13, 1997. Sale to R.D.S. Broadcasting Inc. by Krypton Broadcasting Inc. approved by FCC August 15, 1995 (Television Digest, Vol. 34:31, 42: 35:40). Sale to Krypton by Thomas R. & Frank McGeehee approved by FCC June 19, 1990.

Represented (sales): Millennium Sales & Marketing.

Represented (legal): Gammon & Grange PC.

Personnel:

Doug Crall, Engineering & Operations Director.

Jerry Campbell, Sales Director.

Jack Potter, Local Sales Manager.

Colin Gaston, National Sales Manager.

Stan Davis, National Sales Manager.

Lynn Heider, News Director.

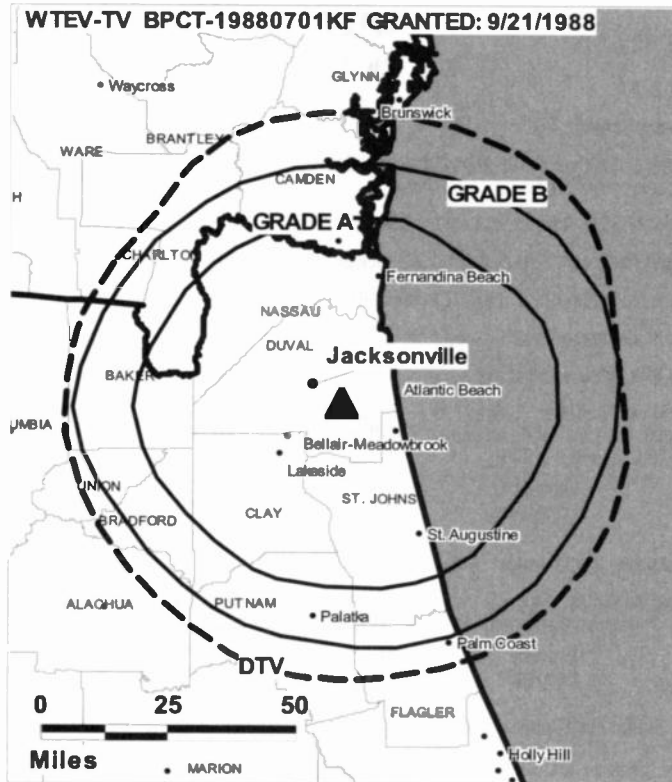
Martie Philpot, Business Manager.

Debbie Knight, Program Director.

Buffy Walsh, Promotions Manager.

Tony Soitelo, Production Manager.

Ann Carrigan, Research Director.



© 2007 Warren Communications News

Brenda McArthur, Traffic Manager.

Highest 30 Sec. Rate: \$1800.

City of License: Jacksonville. **Station DMA:** Jacksonville, FL. **Rank:** 50.

Circulation © 2006 Nielsen. Coverage based on Nielsen study.

| GrandTotal | Cable TV Households | Non-cable TV Households | Total TV Households |
|-----------------------------------|---------------------|-------------------------|---------------------|
| Estimated Station Totals * | 426,770 | 193,650 | 620,420 |
| Average Weekly Circulation (2006) | 254,812 | 109,252 | 364,064 |
| Average Daily Circulation (2006) | | | 162,331 |
| Station DMA Total | Cable TV Households | Non-cable TV Households | Total TV Households |
| Estimated Station Totals * | 424,540 | 193,650 | 618,190 |
| Average Weekly Circulation (2006) | 254,614 | 109,252 | 363,866 |
| Average Daily Circulation (2006) | | | 162,322 |
| Other DMA Total | Cable TV Households | Non-cable TV Households | Total TV Households |
| Estimated Station Totals * | 2,230 | 0 | 2,230 |
| Average Weekly Circulation (2006) | 198 | 0 | 198 |
| Average Daily Circulation (2006) | | | 9 |

*Estimated station totals are sums of the Nielsen TV and Cable TV household estimates for each county in which the station registers viewing of more than 5% as per the Nielsen Survey Methods.

WTLV
Ch. 12

Network Service: NBC.

Licensee: Multimedia Holdings Corp., c/o Gannett Co., Inc., 7950 Jones Branch Dr., McLean, VA 22107.

Studio: 1070 E. Adams St., Jacksonville, FL 32202.

Mailing Address: 1070 E. Adams St., Jacksonville, FL 32202.

Phone: 904-354-1212. **Fax:** 904-354-3299.

E-mail: ktonning@firstcoastnews.com

Web Site: http://www.firstcoastnews.com

Technical Facilities: Channel No. 12 (204-210 MHz). Authorized power: 316-kw visual, 60-kw aural. Antenna: 970-ft above av. terrain, 999-ft. above ground, 1049-ft. above sea level.

Latitude 30° 16' 23"
Longitude 81° 33' 13"

Transmitter: 9830 Anders Blvd.

Digital Facilities: Channel No. 13 (210-216 MHz). Power: 25-kw visual. Antenna: 1017-ft above av. terrain, 986-ft. above ground, 1036-ft. above sea level.

Latitude 30° 16' 24"
Longitude 81° 33' 13"

FCC Digital File Number: BMPCDT-20000501ADK. Granted: February 05, 2001.

Note: Latitude and longitude coordinates shown are based on the North American Datum of 1927 (NAD 27) as currently required by the Mass Media Bureau of the FCC.

Multichannel TV Sound: Stereo only.

Satellite Earth Stations: Andrew, 7-meter; Satcom Technologies, 9.2-meter; Vertex, 3.6-meter; Vertex, 4.5-meter; Andrew, 4.5-meter; Scientific-Atlanta, M/A-Corn, Avcom, Avantek receivers.

SNG Mobile Dish: Andrew, 2.4-meter Ku-band.

News Services: NBC News Channel, AP.

Ownership: Gannett Co. Inc. (Group Owner).

Began Operation: September 1, 1957. Interim operating authority for Ch. 12 was approved by January 9, 1969; operation by Ch. 12 of Jacksonville began April 1, 1969. Transfer of control to Harte-Hanks Newspapers approved by FCC March 27, 1975 (Television Digest, Vol. 14:34; 15:7). Sale to Gannett Co. Inc. by Harte-Hanks approved by FCC January 22, 1988 (Vol. 27:49; 28:6).

Represented (sales): Blair Television.

Represented (legal): Wiley, Rein & Fielding.

Represented (engineering): Lohnes & Culver.

Personnel:

Kenneth Tonning, President & General Manager.

Jess Sessoms, General Sales Manager.

Lou Schottelkotte, Local Sales Manager.

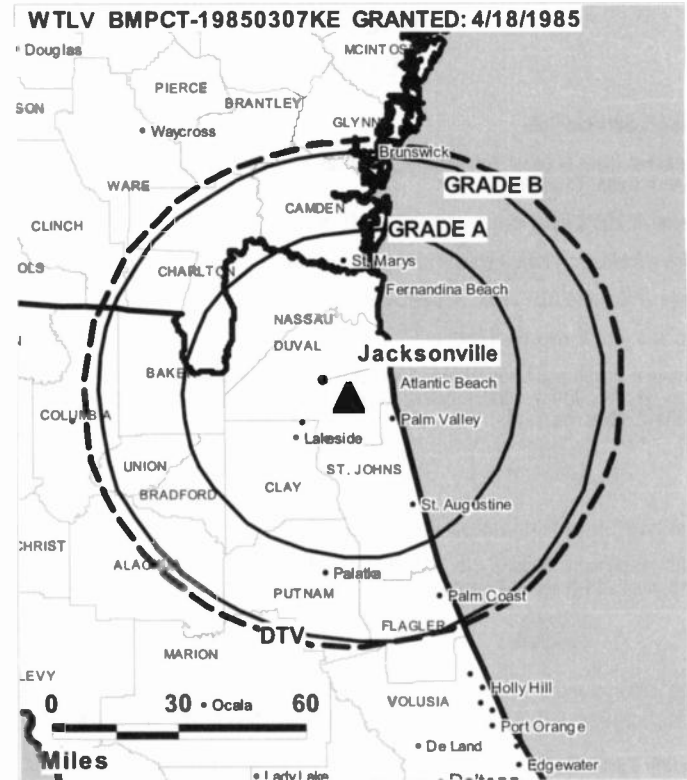
Sam Foley, National Sales Manager.

Mike McCormick, News Director.

Bishop Ellison, Director, Operations & Technology.

Rhonda McVey, Business Manager.

Bonnie Solloway, Vice President, Programming & Marketing.



© 2007 Warren Communications News

Mike Baer, Production Manager.

Linda Mock, Online & Traffic Manager.

Glenn Sebold, Creative Services Director.

Highest 30 Sec. Rate: \$18,000.

City of License: Jacksonville. **Station DMA:** Jacksonville, FL. **Rank:** 50.

Circulation © 2006 Nielsen. Coverage based on Nielsen study.

| GrandTotal | Cable TV Households | Non-cable TV Households | Total TV Households |
|-----------------------------------|---------------------|-------------------------|---------------------|
| Estimated Station Totals * | 436,150 | 215,190 | 651,340 |
| Average Weekly Circulation (2006) | 292,899 | 124,327 | 417,226 |
| Average Daily Circulation (2006) | | | 226,066 |
| Station OMA Total | Cable TV Households | Non-cable TV Households | Total TV Households |
| Estimated Station Totals * | 424,540 | 193,650 | 618,190 |
| Average Weekly Circulation (2006) | 290,941 | 123,090 | 414,031 |
| Average Daily Circulation (2006) | | | 225,317 |
| Other OMA Total | Cable TV Households | Non-cable TV Households | Total TV Households |
| Estimated Station Totals * | 11,610 | 21,540 | 33,150 |
| Average Weekly Circulation (2006) | 1,958 | 1,237 | 3,195 |
| Average Daily Circulation (2006) | | | 749 |

*Estimated station totals are sums of the Nielsen TV and Cable TV household estimates for each county in which the station registers viewing of more than 5% as per the Nielsen Survey Methods.

WTLV-DT

Ch. 13

Network Service: NBC.

Licensee: Multimedia Holdings Corp., 7550 Jones Branch Rd., c/o Gannett Co. Inc., McLean, VA 22107.

Studio: 1070 E. Adams St., Jacksonville, FL 32202.

Mailing Address: 1070 E. Adams St., Jacksonville, FL 32202.

Phone: 904-354-1212. **Fax:** 904-354-3299.

E-mail: ktonning@firstcoastnews.com

Web Site: http://www.firstcoastnews.com

Technical Facilities: Channel No. 13 (210-216 MHz). Authorized power: 25-kw visual. Antenna: 1017-ft above av. terrain, 986-ft. above ground, 1036-ft. above sea level.

| | | | |
|-----------|-----|-----|-----|
| Latitude | 30° | 16' | 24" |
| Longitude | 81° | 33' | 13" |

Note: Latitude and longitude coordinates shown are based on the North American Datum of 1927 (NAD 27) as currently required by the Mass Media Bureau of the FCC.

Ownership: Gannett Co. Inc. (Group Owner).

Began Operation: April 17, 2000. Standard Definition.

Represented (legal): Dow, Lohnes & Albertson PLLC.

Represented (sales): Blair Television.

Personnel:

Kenneth Tanning, President & General Manager.

Jess Sessoms, General Sales Manager.

Brad Raney, Local Sales Manager.

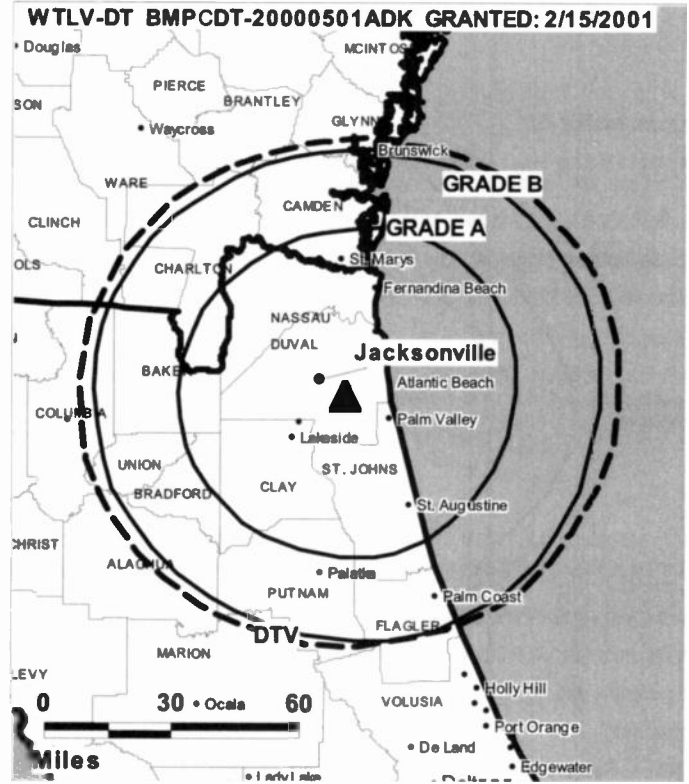
Sam Foley, National Sales Manager.

Mike McCormick, News Director.

Bishop Ellison, Vice President, Engineering.

Rhonda McVey, Business Manager.

Bonnie Solloway, Marketing & Program Director.



© 2007 Warren Communications News

Mike Baer, Production Manager.

Linda Mock, Systems, Research & Traffic Manager.

Glenn Sebold, Creative Services Director.

Rates: On request.

City of License: Jacksonville. **Station OMA:** Jacksonville, FL. **Rank:** 50.

Nielsen Data: Not available.

WGEN-DT

Ch. 12

Network Service: IND.

Licensee: Mapale LLC, c/o Charles R. Naftalin, Holland & Knight LLP, 2099 Pennsylvania Ave. NW, Suite 100, Washington, DC 20006-6801.

Studio: 16502 N.W. 52nd Ave., Miami, FL 33014.

Mailing Address: 5200 N.W. 43rd St., Gainesville, FL 32606.

Phone: 352-395-5204. **Fax:** 305-621-5181.

E-mail: jcbaille@aol.com

Technical Facilities: Channel No. 12 (204-210 MHz). Authorized power: 0.206-kw visual, aural. Antenna: 183-ft above av. terrain, 172-ft. above ground, 183-ft. above sea level.

| | | | |
|-----------|-----|-----|-----|
| Latitude | 24° | 33' | 18" |
| Longitude | 81° | 48' | 05" |

Note: Latitude and longitude coordinates shown are based on the North American Datum of 1927 (NAD 27) as currently required by the Mass Media Bureau of the FCC.

Ownership: Cumbia Entertainment LLC.

Began Operation: Operational; no on-air date.

Represented (legal): Holland & Knight LLP.

Personnel:

John C. Baille, General Manager & General Sales Manager.

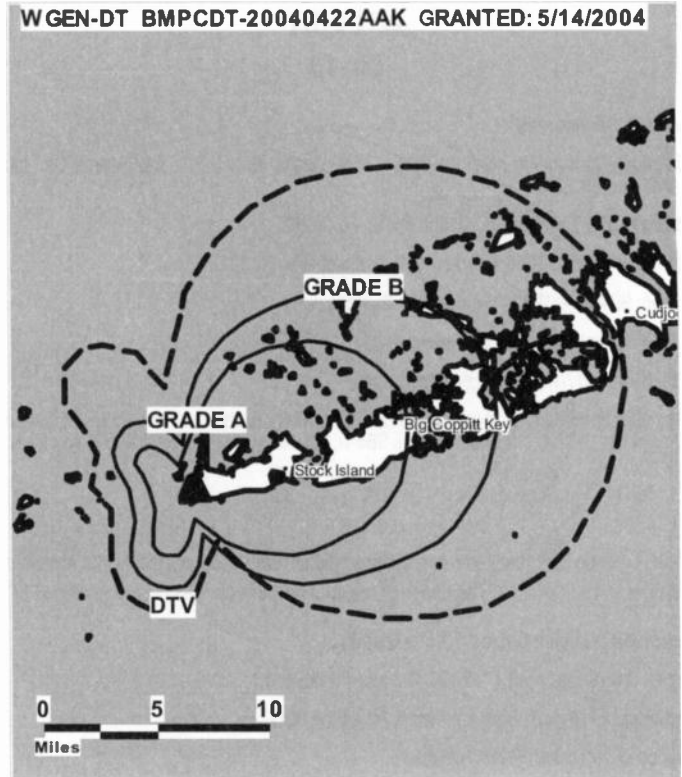
Charise James, Station Manager.

John F. Baille, National Sales Manager.

Ray Ball, Chief Engineer.

Marco Alvaranga, Station & Programming Manager.

Lina Duque, Traffic Manager.



© 2007 Warren Communications News

City of License: Key West. **Station DMA:** Miami-Fort Lauderdale, FL. **Rank:** 16.
Nielsen Data: Not available.

WGEN-TV
(formerly WVIB)
Ch. 8

Network Service: IND.

Licensee: Mapale LLC, c/o Charles R. Naftalin, Holland & Knight LLP, 2099 Pennsylvania Ave. NW, Suite 100, Washington, DC 20006-6801.

Studio: 16502 N.W. 52nd Ave., Miami, FL 33014.

Mailing Address: 16502 N.W. 52nd Ave., Miami, FL 33014.

Phone: 305-621-3688. **Fax:** 305-621-5181.

E-mail: jcballe@aol.com

Web Site: http://www.wgentv.com

Technical Facilities: Channel No. 8 (180-186 MHz). Authorized power: 2.65-kw visual, aural. Antenna: 179-ft above av. terrain, 168-ft. above ground, 183-ft. above sea level.

| | | | |
|-----------|-----|-----|-----|
| Latitude | 24° | 33' | 18" |
| Longitude | 81° | 48' | 05" |

Digital Facilities: Channel No. 12 (204-210 MHz). Power: 0.206-kw visual, aural. Antenna: 183-ft above av. terrain, 172-ft. above ground, 183-ft. above sea level.

| | | | |
|-----------|-----|-----|-----|
| Latitude | 24° | 33' | 18" |
| Longitude | 81° | 48' | 05" |

FCC Digital File Number: BPCDT-19991029AHR. Granted: May 14, 2004.

Note: Latitude and longitude coordinates shown are based on the North American Datum of 1927 (NAD 27) as currently required by the Mass Media Bureau of the FCC.

Ownership: Cumbia Entertainment LLC (Group Owner).

Began Operation: May 26, 1996. Sale to present owner by Sonia Licensed Subsidiary LLC approved by FCC February 3, 2006. Sale to Sonia Licensed Subsidiary LLC by Hispanic Keys Broadcasting Corp. approved by FCC March 11, 2004. Sale to Azteca Miami LLC (Pappas Telecasting Companies) approved by FCC January 12, 2001, but never consummated. Sale to Florida Keys Educational Broadcasters Inc. dismissed by FCC February 13, 1995.

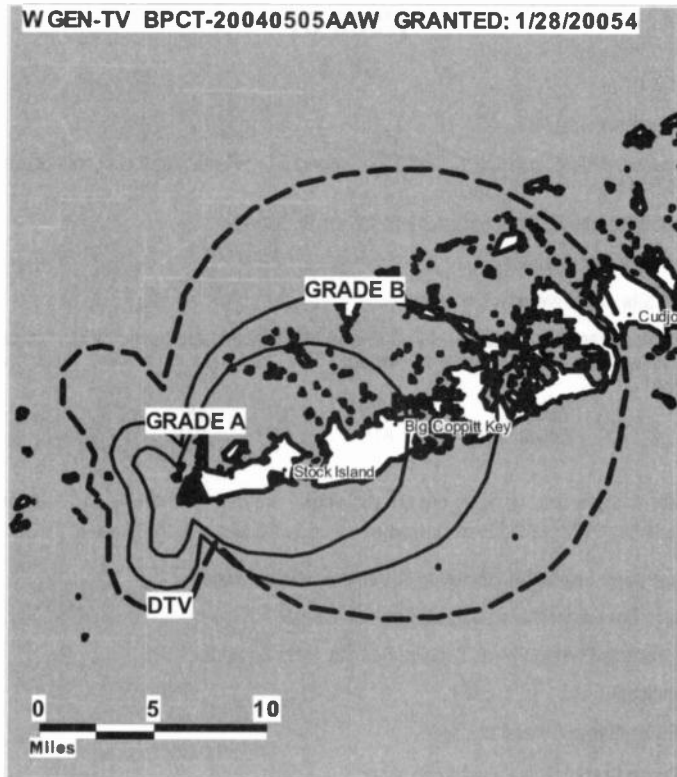
Represented (legal): Holland & Knight LLP.

Represented (engineering): Kessler & Gehman Associates Inc.

Personnel:

John C. Baillie, General Manager & General Sales Manager.

Charise James, Station Manager.



© 2007 Warren Communications News

John F. Baillie, National Sales Manager.

Ray Ball, Chief Engineer.

Marco Alvarenga, Station & Programming Manager.

Lina Duque, Traffic Manager.

Highest 30 Sec. Rate: \$240.

City of License: Key West. **Station DMA:** Miami-Fort Lauderdale, FL. **Rank:** 16.

Nielsen Data: Not available.

WSBS-DT
Ch. 3

Network Service: IND.

Licensee: WDLP Licensing Inc., 2601 S. Bayshore Dr., Penthouse 2, Coconut Grove, FL 33133.

Mailing Address: 527 Southard St., Key West, FL 33040.

Phone: 305-296-4969.

Web Site: <http://www.wdltv.com>

Technical Facilities: Channel No. 3 (60-66 MHz). Authorized power: 1-kw visual, aural. Antenna: 177-ft above av. terrain, 167-ft. above ground, 177-ft. above sea level.

| | | | |
|-----------|-----|-----|-----|
| Latitude | 24° | 33' | 18" |
| Longitude | 81° | 48' | 07" |

Note: Latitude and longitude coordinates shown are based on the North American Datum of 1927 (NAD 27) as currently required by the Mass Media Bureau of the FCC.

Ownership: Spanish Broadcasting System Inc. (Group Owner).

Began Operation: Station operating; no on-air date

Represented (legal): Kaye, Scholer, Fierman, Hays & Handler LLP.

Personnel:

Dscar Ibarra, General Manager.

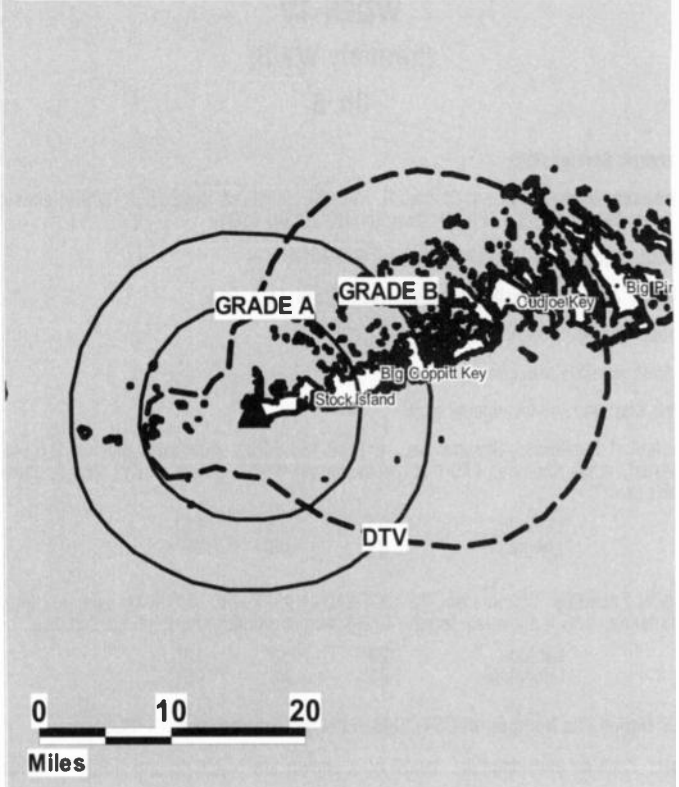
Penny Drucker, Chief Executive Officer.

David Drucker, Business Manager.

City of License: Key West. **Station DMA:** Miami-Fort Lauderdale, FL. **Rank:** 16.

Nielsen Data: Not available.

WSBS-DT BMPCDT-20050701AAZ GRANTED: 9/7/2005



© 2007 Warren Communications News

WSBS-TV

Ch. 22

Network Service: IND.

Licensee: WDLP Licensing Inc., 2601 W. Bayshore Dr., Penthouse 2, Coconut Grove, FL 33133.

Studio: 527 Southard St., Key West, FL 33040.

Mailing Address: 527 Southard St., Key West, FL 33040.

Phone: 305-296-4969. **Fax:** 305-296-1669.

Web Site: <http://www.wdlptv.com>

Technical Facilities: Channel No. 22 (518-524 MHz). Authorized power: 519-kw max. visual. Antenna: 203-ft above av. terrain, 187-ft. above ground, 203-ft. above sea level.

Latitude 24° 33' 18"
Longitude 81° 48' 07"

Transmitter: 527 Southard St., Key West.

Digital Facilities: Channel No. 3 (60-66 MHz). Power: 1-kw visual, aural. Antenna: 177-ft above av. terrain, 167-ft. above ground, 177-ft. above sea level.

Latitude 24° 33' 18"
Longitude 81° 48' 07"

FCC Digital File Number: BPCDT-19991029AHV. Granted: September 07, 2005.

Note: Latitude and longitude coordinates shown are based on the North American Datum of 1927 (NAD 27) as currently required by the Mass Media Bureau of the FCC.

LMA: Local marketing agreement with WFOR-TV (C), Miami.

Ownership: Spanish Broadcasting System Inc. (Group Owner).

Began Operation: June 15, 1993. Sale to present owner by WDLP Broadcasting Co. LLC approved by FCC October 26, 2005, but not yet consummated. Sale to WDLP Broadcasting Co. LLC by WEYS Television Corp. approved by FCC January 15, 2003. Proposed sale from WEYS Television Corp. to Televerde Communications LP was dismissed by FCC May 14, 1998.

Represented (legal): Kaye, Scholer, Fierman, Hays & Handler LLP.

Personnel:

Penny Drucker, Chief Executive Officer.

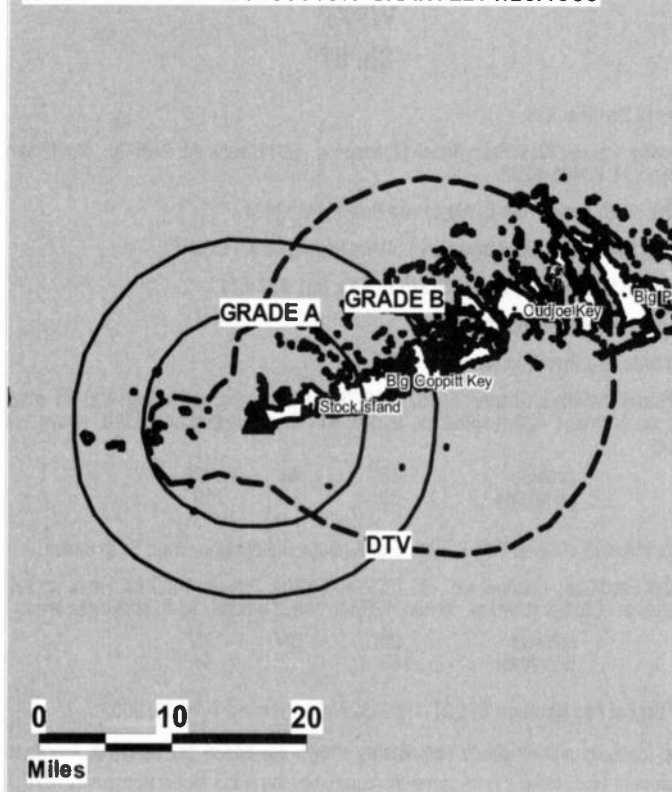
Oscar Ibarra, General Manager.

David Drucker, Business Manager.

Highest 30 Sec. Rate: \$120.

City of License: Key West. **Station DMA:** Miami-Fort Lauderdale, FL. **Rank:** 16.

WSBS-TV BPCT-198703319K GRANTED: 1/20/1988



© 2007 Warren Communications News

Circulation © 2006 Nielsen. Coverage based on Nielsen study.

| GrandTotal | Cable | Non-cable | Total |
|-----------------------------------|---------------|---------------|---------------|
| | TV Households | TV Households | TV Households |
| Estimated Station Totals * | 508,010 | 0 | 508,010 |
| Average Weekly Circulation (2006) | 27,941 | 0 | 27,941 |
| Average Daily Circulation (2006) | | | 7,112 |

| Station DMA Total | Cable | Non-cable | Total |
|-----------------------------------|---------------|---------------|---------------|
| | TV Households | TV Households | TV Households |
| Estimated Station Totals * | 508,010 | 0 | 508,010 |
| Average Weekly Circulation (2006) | 27,941 | 0 | 27,941 |
| Average Daily Circulation (2006) | | | 7,112 |

*Estimated station totals are sums of the Nielsen TV and Cable TV household estimates for each county in which the station registers viewing of more than 5% as per the Nielsen Survey Methods.

WPXP
Ch. 67

Network Service: ION.

Licensee: Paxson West Palm Beach License Inc., 601 Clearwater Park Rd., West Palm Beach, FL 33401-6233.

Studio: 1100 Banyan Blvd., West Palm Beach, FL 33401.

Mailing Address: 1100 Banyan Blvd., West Palm Beach, FL 33401.

Phone: 561-653-5653; 561-682-3453. **Fax:** 561-653-5711.

E-mail: dmlane@scripps.com

Web Site: http://www.ionline.tv

Technical Facilities: Channel No. 67 (788-794 MHz). Authorized power: 400-kw max. visual. Antenna: 420-ft above av. terrain, 411-ft. above ground, 429-ft. above sea level.

Latitude 26° 45' 47"
Longitude 80° 12' 19"

Transmitter: S of Canal Rd., 0.7-mi. E of Acreage Subdivision, West Palm Beach.

Digital Facilities: Channel No. 36 (602-608 MHz). Power: 1000-kw max. visual. Antenna: 1263-ft above av. terrain, 1262-ft. above ground, 18-ft. above sea level.

Latitude 26° 35' 20"
Longitude 80° 12' 44"

FCC Digital File Number: BPCDT-19991027ADA. Granted: April 09, 2003.

Note: Latitude and longitude coordinates shown are based on the North American Datum of 1927 (NAD 27) as currently required by the Mass Media Bureau of the FCC.

LMA: Local marketing agreement with WPTV (N), West Palm Beach.

Ownership: ION Media Networks Inc. (Group Owner).

Began Operation: August 30, 1999. Betty D. Lidsky sold 90% interest to Paxson Communications Corp. FCC approved transfer May 26, 1998. Paxson Communications Corp. bought out Betty D. Lidsky's remaining interest in 2001.

Represented (legal): Dow, Lohnes & Albertson PLLC.

Represented (engineering): Lohnes & Culver.

Personnel:

Brian Lawlor, General Manager.

Donna Lane, General Sales Manager.

Bob Manown, Local Sales Manager.

Cynthia Camacho, National Sales Manager.

Debra Burdick, Business Manager.

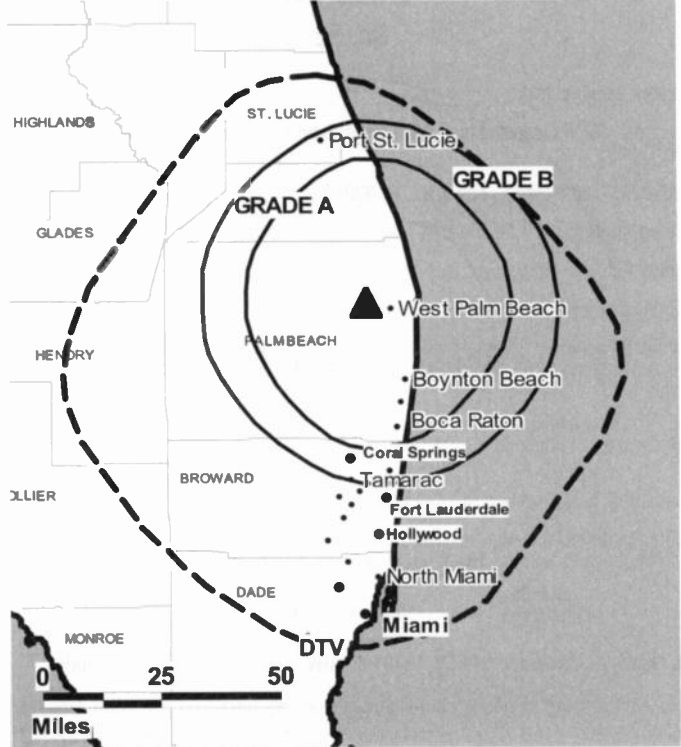
Lisa Gruccio, Public Affairs Director.

Rates: On request.

City of License: Lake Worth. **Station DMA:** West Palm Beach-Fort Pierce, FL.

Rank: 38.

WPXP BMPCT-19960111KL GRANTED: 1/8/1998



© 2007 Warren Communications News

Circulation © 2006 Nielsen. Coverage based on Nielsen study.

| GrandTotal | Cable TV Households | Non-cable TV Households | Total TV Households |
|-----------------------------------|---------------------|-------------------------|---------------------|
| Estimated Station Totals * | 578,710 | 102,080 | 680,790 |
| Average Weekly Circulation (2006) | 57,268 | 8,014 | 65,282 |
| Average Daily Circulation (2006) | | | 14,213 |
| Station DMA Total | Cable TV Households | Non-cable TV Households | Total TV Households |
| Estimated Station Totals * | 575,120 | 102,080 | 677,200 |
| Average Weekly Circulation (2006) | 57,053 | 8,014 | 65,067 |
| Average Daily Circulation (2006) | | | 14,184 |
| Other DMA Total | Cable TV Households | Non-cable TV Households | Total TV Households |
| Estimated Station Totals * | 3,590 | 0 | 3,590 |
| Average Weekly Circulation (2006) | 215 | 0 | 215 |
| Average Daily Circulation (2006) | | | 29 |

*Estimated station totals are sums of the Nielsen TV and Cable TV household estimates for each county in which the station registers viewing of more than 5% as per the Nielsen Survey Methods.

WPXP-DT

Ch. 36

Network Service: ION.

Licensee: Paxson West Palm Beach License Inc., 601 Clearwater Park Rd., West Palm Beach, FL 33401-6233.

Studio: 1100 Banyan Blvd., West Palm Beach, FL 33401.

Mailing Address: 1100 Banyan Blvd., West Palm Beach, FL 33401.

Phone: 561-653-5653. **Fax:** 561-653-5711.

E-mail: debraburdick@ionmedia.tv

Web Site: <http://www.ionline.tv>

Technical Facilities: Channel No. 36 (602-608 MHz). Authorized power: 1000-kw max. visual. Antenna: 1263-ft above av. terrain, 1262-ft. above ground, 18-ft. above sea level.

| | | | |
|-----------|-----|-----|-----|
| Latitude | 26° | 35' | 20" |
| Longitude | 80° | 12' | 44" |

Note: Latitude and longitude coordinates shown are based on the North American Datum of 1927 (NAD 27) as currently required by the Mass Media Bureau of the FCC.

Ownership: ION Media Networks Inc. (Group Owner).

Began Operation: Station operating; no on-air date

Personnel:

Brian Lawlor, General Manager.

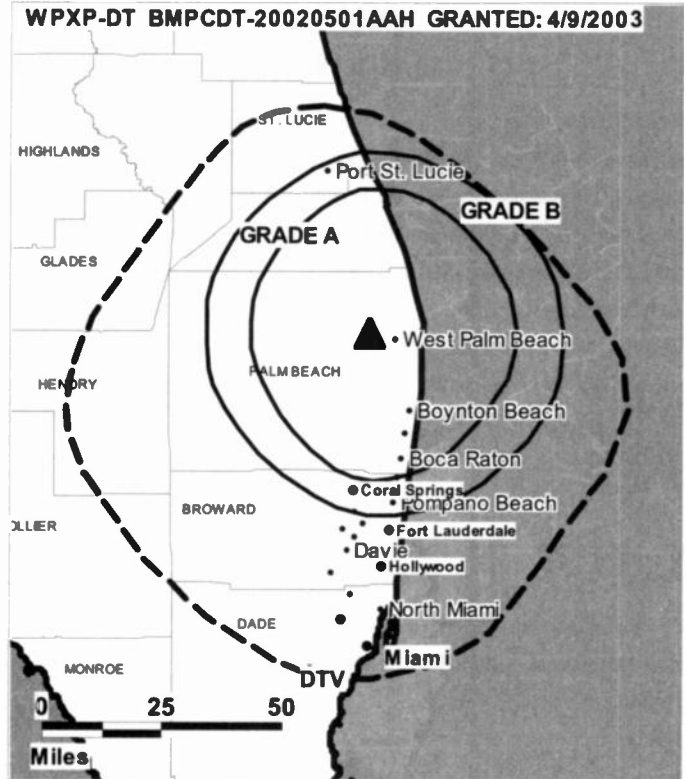
Donna Lane, General Sales Manager.

Bob Manown, Local Sales Manager.

Cynthia Camacho, National Sales Manager.

Debra Burdick, Business Manager.

Lisa Gruccio, Public Affairs Director.



© 2007 Warren Communications News

City of License: Lake Worth. **Station DMA:** West Palm Beach-Fort Pierce, FL.

Rank: 38.

Nielsen Data: Not available.

WMOR-DT
Ch. 19

Network Service: IND.

Licensee: WMOR-TV Co., 888 7th Ave., New York, NY 10106.

Studio: 7201 Hillsborough Ave., Tampa, FL 33610-4126.

Mailing Address: 7201 E. Hillsborough Ave., Tampa, FL 33610-4126.

Phone: 813-626-3232. **Fax:** 813-626-1961.

E-mail: lconlan@hearst.com

Web Site: <http://www.moretv32.com>

Technical Facilities: Channel No. 19 (500-506 MHz). Authorized power: 1000-kw max. visual, aural. Antenna: 1503-ft above av. terrain, 1496-ft. above ground, 1573-ft. above sea level.

| | | | |
|-----------|-----|-----|-----|
| Latitude | 27° | 49' | 10" |
| Longitude | 82° | 15' | 39" |

Note: Latitude and longitude coordinates shown are based on the North American Datum of 1927 (NAD 27) as currently required by the Mass Media Bureau of the FCC.

Ownership: Hearst Broadcasting (Group Owner).

Began Operation: January 1, 2003. Standard Definition.

Personnel:

Ken Lucas, Vice President & General Manager.

Roy Tym, General & National Sales Manager.

Bonita Elias, Local Sales Manager.

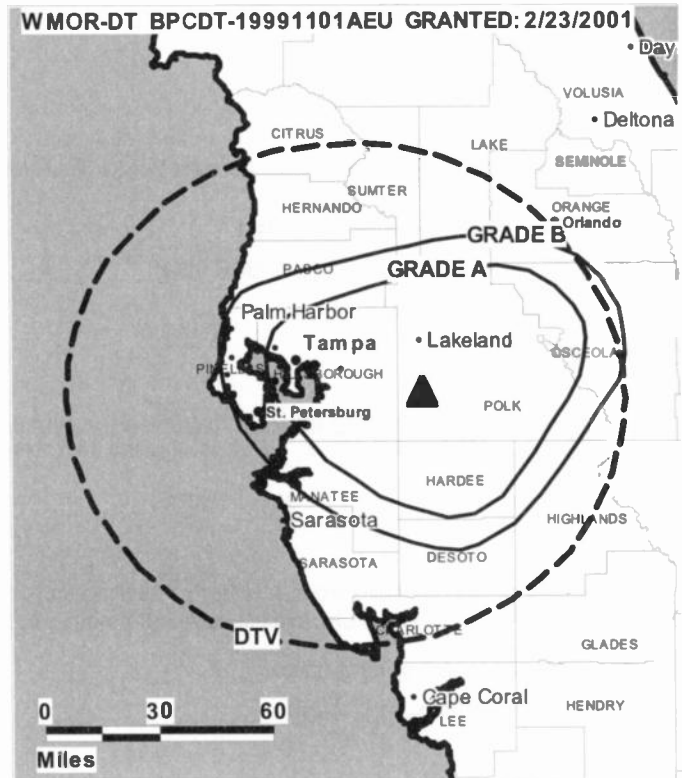
Gary Blais, Chief Engineer.

Joseph Pauly, Program Manager.

Lynne Conlan, Director, Programming & Promotions.

Alyssa Kroll, Controller.

Marilu Hernandez, Traffic Manager.



© 2007 Warren Communications News

City of License: Lakeland. **Station OMA:** Tampa-St. Petersburg (Sarasota), FL.

Rank: 12.

Nielsen Data: Not available.

WMOR-TV
Ch. 32

Network Service: IND.

Licensee: WMOR-TV Co., 888 7th Ave., New York, NY 10106.

Studio: 7201 E. Hillsborough Ave., Tampa, FL 33610-4126.

Mailing Address: 7201 E. Hillsborough Ave., Tampa, FL 33610-4126.

Phone: 813-626-3232. **Fax:** 813-626-1961.

E-mail: lconlan@hearst.com

Web Site: http://www.moretv32.com

Technical Facilities: Channel No. 32 (578-584 MHz). Authorized power: 5000-kw max. visual. Antenna: 1086-ft above av. terrain, 1062-ft. above ground, 1217-ft. above sea level.

Latitude 27° 50' 15"
Longitude 81° 56' 53"

Transmitter: 0.4-mi. SSW of Pebleddale.

Digital Facilities: Channel No. 19 (500-506 MHz). Power: 1000-kw max. visual, aural. Antenna: 1503-ft above av. terrain, 1496-ft. above ground, 1573-ft. above sea level.

Latitude 27° 49' 10"
Longitude 82° 15' 39"

Note: Latitude and longitude coordinates shown are based on the North American Datum of 1927 (NAD 27) as currently required by the Mass Media Bureau of the FCC.

Multichannel TV Sound: Stereo only.

Satellite Earth Stations: Scientific-Atlanta, 3-meter C-band; Comtech, 5-meter KC-band; Standard Communications receivers.

Ownership: Hearst Broadcasting (Group Owner).

Began Operation: April 24, 1986.

Personnel:

Kenneth Lucas, Vice President & General Manager.

Roy Tym, General & National Sales Manager.

Bonita Elias, Local Sales Manager.

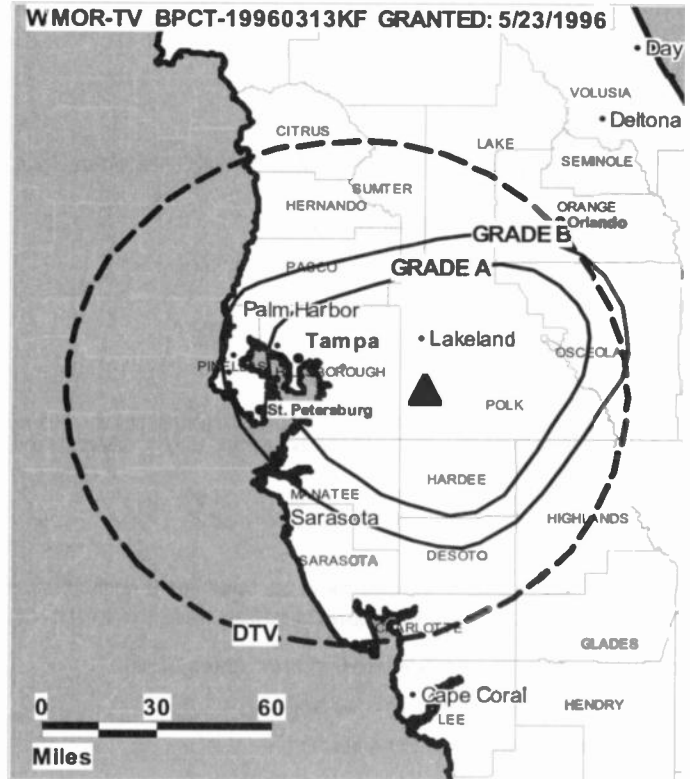
Gary Blais, Chief Engineer.

Alyssa Kroll, Controller.

Joseph Pauly, Program Manager.

Lynne Conlan, Director, Programming and Promotions.

Kepper, Tupper & Company
We brokered the sale of WMOR-TV
112 High Ridge Avenue, Ridgefield, CT (203)431-3366



© 2007 Warren Communications News

Marilu Hernandez, Traffic Manager.

Highest 30 Sec. Rate: \$3000.

City of License: Lakeland. **Station DMA:** Tampa-St. Petersburg (Sarasota), FL.

Rank: 12.

Circulation © 2006 Nielsen. Coverage based on Nielsen study.

| GrandTotal | Cable TV Households | Non-cable TV Households | Total TV Households |
|-----------------------------------|---------------------|-------------------------|---------------------|
| Estimated Station Totals * | 1,259,880 | 403,340 | 1,663,220 |
| Average Weekly Circulation (2006) | 152,801 | 45,609 | 198,410 |
| Average Daily Circulation (2006) | | | 49,944 |
| Station DMA Total | Cable TV Households | Non-cable TV Households | Total TV Households |
| Estimated Station Totals * | 1,256,230 | 395,550 | 1,651,780 |
| Average Weekly Circulation (2006) | 152,491 | 44,955 | 197,446 |
| Average Daily Circulation (2006) | | | 49,647 |
| Other DMA Total | Cable TV Households | Non-cable TV Households | Total TV Households |
| Estimated Station Totals * | 3,650 | 7,790 | 11,440 |
| Average Weekly Circulation (2006) | 310 | 654 | 964 |
| Average Daily Circulation (2006) | | | 297 |

*Estimated station totals are sums of the Nielsen TV and Cable TV household estimates for each county in which the station registers viewing of more than 5% as per the Nielsen Survey Methods.

WACX-DT
Ch. 40

Network Service: IND.

Licensee: Associated Christian Television System Inc., 4250 Parkbreeze Court, Orlando, FL 32808.

Studio: 4520 Parkbreeze Court, Orlando, FL 32808.

Mailing Address: PO Box 608040, Orlando, FL 32860.

Phone: 407-263-4040. **Fax:** 407-297-8425.

E-mail: superchannel@wacxtv.com

Web Site: <http://www.wacxtv.com>

Technical Facilities: Channel No. 40 (626-632 MHz). Authorized power: 1000-kw max. visual, aural. Antenna: 1619-ft above av. terrain, 1592-ft. above ground, 1659-ft. above sea level.

| | | | |
|-----------|-----|-----|-------|
| Latitude | 28° | 35' | 11.6" |
| Longitude | 81° | 04' | 58.2" |

Note: Latitude and longitude coordinates shown are based on the North American Datum of 1927 (NAD 27) as currently required by the Mass Media Bureau of the FCC.

Ownership: Associated Christian Television System Inc. (Group Owner).

Began Operation: Station operating; no on-air date

Represented (sales): Millennium Sales & Marketing.

Personnel:

Claud Bowers, President & General Manager.

Carol Gentry, General Sales Manager & Controller.

John Wasson, Chief Engineer.

Linda Jarrell, Program & Traffic Director.

Miller Goodman, Production Manager.



© 2007 Warren Communications News

City of License: Leesburg. **Station DMA:** Orlando-Daytona Beach-Melbourne, FL.

Rank: 19.

Nielsen Data: Not available.

WFXU

Ch. 57

(Operates satellite WTLF-DT, Tallahassee)

Network Service: CW.

Licensee: WFXU License Corp., 225 City Line Ave., Suite 200, Bala Cynwyd, PA 19004.

Studio: 1205 Baytree Rd., Suite 9, Valdosta, GA 31602.

Mailing Address: PO Box 949, Midway, FL 32343.

Phone: 850-576-4990. **Fax:** 850-576-0200.

E-mail: fox49@fox49.com

Web Site: http://www.fox49.com

Technical Facilities: Channel No. 57 (728-734 MHz). Authorized power: 2500-kw max. visual. Antenna: 443-ft above av. terrain, 558-ft. above ground.

Latitude 30° 33' 00"
Longitude 83° 00' 46"

Transmitter: 4.3-mi. NE of Jasper.

Digital Facilities: Channel No. 48 (674-680 MHz). Power: 1000-kw max. visual. Antenna: 381-ft above av. terrain, 417-ft. above ground, 495-ft. above sea level.

Latitude 30° 33' 01"
Longitude 83° 00' 46"

FCC Digital File Number: BPCDT-981028KF. Granted: May 02, 2001.

Note: Latitude and longitude coordinates shown are based on the North American Datum of 1927 (NAD 27) as currently required by the Mass Media Bureau of the FCC.

Ownership: The PSC Liquidating Trust (Group Owner).

Began Operation: August 1, 1998. Sale to present owner by KB Prime Media LLC approved by FCC March 29, 2002 (Television Digest, Vol. 42:14). Sale to KB Prime Media LLC by Frank A. Baker approved by FCC February 16, 1999.

Represented (sales): Petry Television Inc.

Represented (legal): Davis Wright Tremaine LLP.

Represented (engineering): Magnuson & Associates.

Personnel:

Tana Kenny, General & Local Sales Manager.

David Hinterschied, General Manager.

Nathan Mears, National Sales Manager.

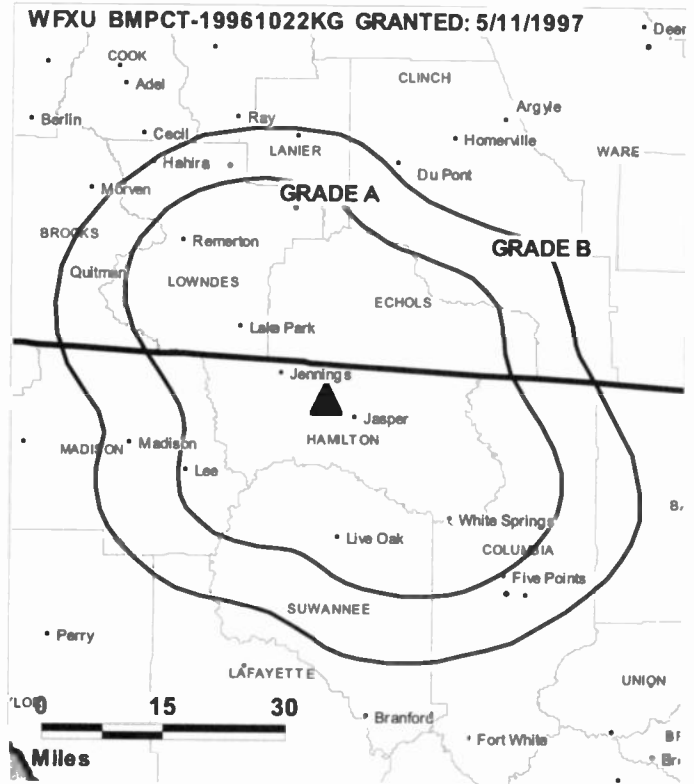
Mike Brown, Chief Engineer.

Lori Conroy, Business Manager.

Chuck Lindsey, Production Manager.

Don Abel, Creative Services Director.

WFXU BMPCT-19961022KG GRANTED: 5/11/1997



© 2007 Warren Communications News

Doris Jones, Traffic Manager.

City of License: Live Oak. **Station DMA:** Tallahassee, FL-Thomasville, GA.

Rank: 108.

Circulation © 2006 Nielsen. Coverage based on Nielsen study.

| GrandTotal | Cable TV Households | Non-cable TV Households | Total TV Households |
|-----------------------------------|---------------------|-------------------------|---------------------|
| Estimated Station Totals * | 159,560 | 77,810 | 237,370 |
| Average Weekly Circulation (2006) | 35,561 | 10,576 | 46,137 |
| Average Daily Circulation (2006) | | | 12,407 |
| Station DMA Total | Cable TV Households | Non-cable TV Households | Total TV Households |
| Estimated Station Totals * | 159,560 | 77,810 | 237,370 |
| Average Weekly Circulation (2006) | 35,561 | 10,576 | 46,137 |
| Average Daily Circulation (2006) | | | 12,407 |

*Estimated station totals are sums of the Nielsen TV and Cable TV household estimates for each county in which the station registers viewing of more than 5% as per the Nielsen Survey Methods.

WBIF
Ch. 51

Network Service: IND.

Licensee: EBC Panama City Inc., One Shackleford Dr., Suite 400, Little Rock, AR 72211.

Mailing Address: One Shackleford Dr., Little Rock, AR 72211.

Phone: 501-219-2400. **Fax:** 501-604-0322.

Technical Facilities: Channel No. 51 (692-698 MHz). Authorized power: 1970-kw max. visual. Antenna: 833-ft above av. terrain, 856-ft. above ground, 991-ft. above sea level.

| | | | |
|-----------|-----|-----|-----|
| Latitude | 30° | 30' | 42" |
| Longitude | 85° | 29' | 17" |

Transmitter: Owenwood Rd., 5-mi. W of Hwy. 231.

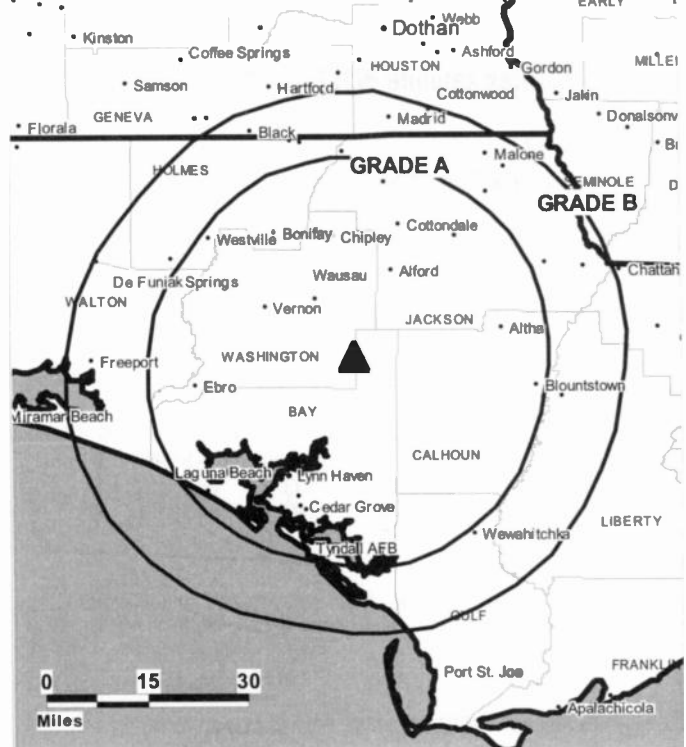
Note: Latitude and longitude coordinates shown are based on the North American Datum of 1927 (NAD 27) as currently required by the Mass Media Bureau of the FCC.

Ownership: Equity Broadcasting Corp. (Group Owner).

Began Operation: Operational; no on-air date available. Sale to present owner by Tiger Eye Broadcasting Corp. approved by FCC March 23, 2004. Sale to Tiger Eye Broadcasting Corp. by Equity Broadcasting Corp. approved by FCC November 10, 2003. Sale to Equity Broadcasting Corp. by Channel 51 LC (Greater Marianna Television Inc., KM Communications Inc. & Media Properties Inc.) approved by FCC December 13, 2000.

City of License: Marianna. **Station DMA:** Panama City, FL. **Rank:** 156.

WBIF BPCT-19960404LN GRANTED: 9/1/1998



© 2007 Warren Communications News

Circulation © 2006 Nielsen. Coverage based on Nielsen study.

| GrandTotal | Cable TV Households | Non-cable TV Households | Total TV Households |
|-----------------------------------|--------------------------------|------------------------------------|--------------------------------|
| Estimated Station Totals * | 84,090 | 17,480 | 101,570 |
| Average Weekly Circulation (2006) | 6,178 | 1,210 | 7,388 |
| Average Daily Circulation (2006) | | | 1,513 |
| Station OMA Total | Cable TV Households | Non-cable TV Households | Total TV Households |
| Estimated Station Totals * | 84,090 | 17,480 | 101,570 |
| Average Weekly Circulation (2006) | 6,178 | 1,210 | 7,388 |
| Average Daily Circulation (2006) | | | 1,513 |

*Estimated station totals are sums of the Nielsen TV and Cable TV household estimates for each county in which the station registers viewing of more than 5% as per the Nielsen Survey Methods.



Get the industry standard FREE —

For a no-obligation trial call 800-771-9202 or visit www.warren-news.com

WOPX
Ch. 56

Network Service: ION.

Licensee: Paxson Orlando License Inc., 601 Clearwater Park Rd., West Palm Beach, FL 33401-6233.

Studio: 7091 Grand National Dr., Suite 100, Orlando, FL 32819.

Mailing Address: 1021 N. Wymore Rd., Winter Park, FL 32789.

Phone: 407-691-7709; 407-691-7708. **Fax:** 407-691-7728.

E-mail: joe.chaplinski@wesh.com

Web Site: http://www.ionline.tv

Technical Facilities: Channel No. 56 (722-728 MHz). Authorized power: 5000-kw max. visual. Antenna: 1549-ft above av. terrain, 1522-ft. above ground, 1604-ft. above sea level.

Latitude 28° 05' 37"
Longitude 81° 07' 28"

Transmitter: 5-mi. S of Holopaw, 2-mi. W of Hwy. 441, Osceola.

Digital Facilities: Channel No. 48 (674-680 MHz). Power: 1000-kw max. visual. Antenna: 1496-ft above av. terrain, 1470-ft. above ground, 1552-ft. above sea level.

Latitude 28° 08' 37"
Longitude 81° 07' 28"

FCC Digital File Number: BPCDT-990507KH. Granted: January 04, 2001.

Note: Latitude and longitude coordinates shown are based on the North American Datum of 1927 (NAD 27) as currently required by the Mass Media Bureau of the FCC.

Ownership: ION Media Networks Inc. (Group Owner).

Began Operation: May 19, 1986. Sale to present owner by the Christian Network Inc. approved by FCC December 12, 1997. Sale to The Christian Network Inc. by Treasure Coast Communications Inc. approved by FCC June 21, 1995. Sale to Treasure Coast Communications Inc. by Beach Television Partners approved by FCC April 6, 1992. Sale to Beach Television Partners by TV 56 Ltd. approved by FCC January 21, 1988. Sale to TV 56 Ltd. by Broadcast Production & Management Corp. approved by FCC August 2, 1984. Sale to SFN Communications of Florida Inc. by Broadcast Production & Management Corp. dismissed by FCC July 30, 1984.

Personnel:

Joe Chaplinski, General Sales Manager.

Frank D. Tenore, Local Sales Manager.

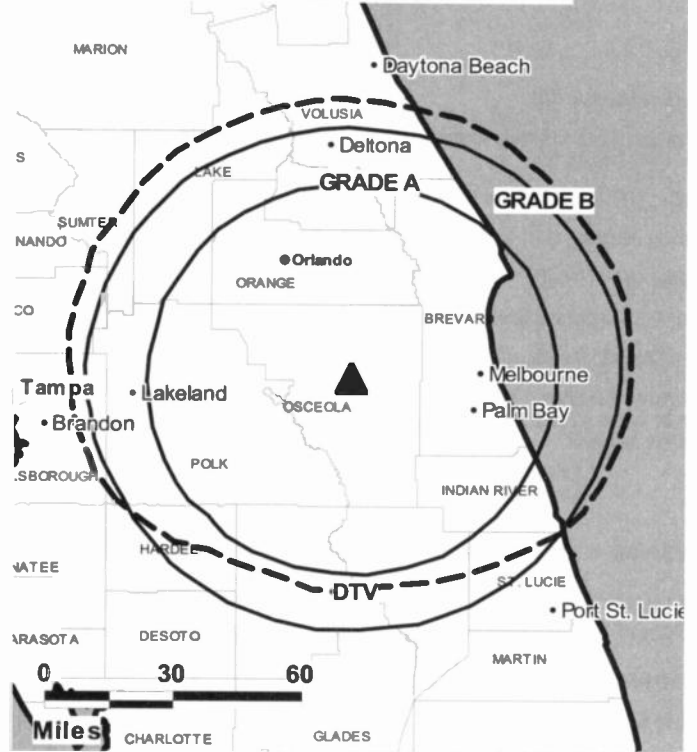
Allen Pullman, Chief Engineer.

Conny Fiala, Business Manager.

Toni Kelley, Traffic Manager.

Highest 30 Sec. Rate: \$150.

WOPX BPCT-19960118KG GRANTED: 9/24/1996



© 2007 Warren Communications News

City of License: Melbourne. **Station DMA:** Orlando-Daytona Beach-Melbourne, FL.

Rank: 19.

Circulation © 2006 Nielsen. Coverage based on Nielsen study.

| GrandTotal | Cable TV Households | Non-cable TV Households | Total TV Households |
|-----------------------------------|---------------------|-------------------------|---------------------|
| Estimated Station Totals * | 688,840 | 44,220 | 733,060 |
| Average Weekly Circulation (2006) | 53,630 | 3,405 | 57,035 |
| Average Daily Circulation (2006) | | | 10,750 |

| Station DMA Total | Cable TV Households | Non-cable TV Households | Total TV Households |
|-----------------------------------|---------------------|-------------------------|---------------------|
| Estimated Station Totals * | 688,840 | 44,220 | 733,060 |
| Average Weekly Circulation (2006) | 53,630 | 3,405 | 57,035 |
| Average Daily Circulation (2006) | | | 10,750 |

*Estimated station totals are sums of the Nielsen TV and Cable TV household estimates for each county in which the station registers viewing of more than 5% as per the Nielsen Survey Methods.

WOPX-DT
Ch. 48

Network Service: ION.

Licensee: Paxson Orlando License Inc., 601 Clearwater Park Rd., West Palm Beach, FL 33401-6233.

Studio: 7091 Grand National Dr., Suite 100, Orlando, FL 32819.

Mailing Address: 1021 N. Wymore Rd., Winter Park, FL 32789.

Phone: 407-370-5600; 407-691-7709. **Fax:** 407-370-5656.

E-mail: joe.chaplinski@wesh.com

Web Site: <http://www.ionline.tv>

Technical Facilities: Channel No. 48 (674-680 MHz). Authorized power: 1000-kw max. visual. Antenna: 1496-ft above av. terrain, 1470-ft. above ground, 1552-ft. above sea level.

| | | | |
|-----------|-----|-----|-----|
| Latitude | 28° | 08' | 37" |
| Longitude | 81° | 07' | 28" |

Transmitter: 5.2-mi. S of Hollopaw, 2-mi. W of Hwy. 441, Osceola County.

Note: Latitude and longitude coordinates shown are based on the North American Datum of 1927 (NAD 27) as currently required by the Mass Media Bureau of the FCC.

Ownership: ION Media Networks Inc. (Group Owner).

Began Operation: Station operating; no on-air date

Represented (legal): Dow, Lohnes & Albertson PLLC.

Represented (engineering): duTreil, Lundin & Rackley Inc.

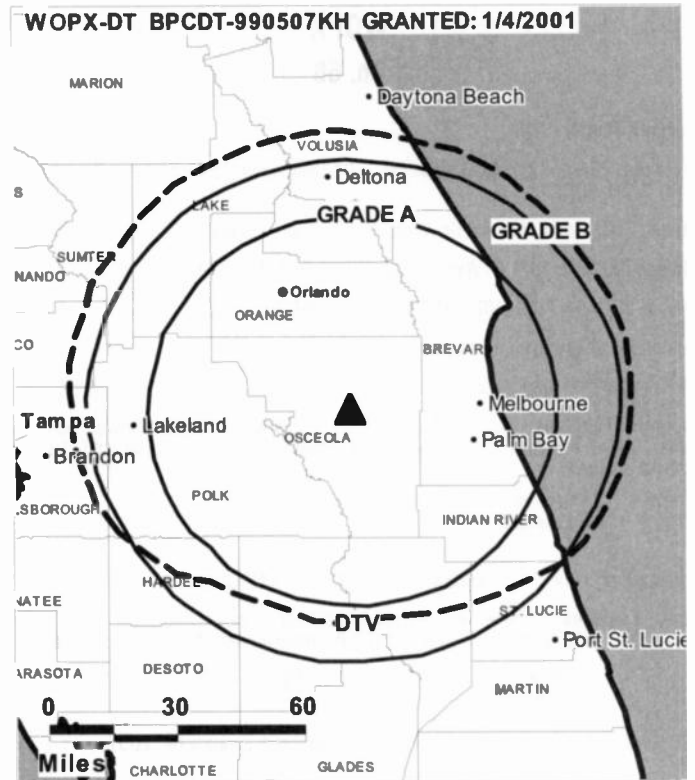
Personnel:

Joe Chaplinski, General Sales Manager.

Frank D. Tenore, Local Sales Manager.

Allen Pullman, Chief Engineer.

Conny Fiala, Business Director.



Toni Kelley, Traffic Manager.

City of License: Melbourne. **Station DMA:** Orlando-Daytona Beach-Melbourne, FL.

Rank: 19.

Nielsen Data: Not available.

WOTF-DT
Ch. 20

Network Service: TEL.

Grantee: Telefutera Orlando Inc., 1999 Avenue of the Stars, Suite 3050, Los Angeles, CA 90067.

Studio: 739 North Dr., Suite C, Melbourne, FL 32934-9239.

Mailing Address: 739 North Dr., Suite C, Melbourne, FL 32934-9239.

Phone: 321-254-4343. **Fax:** 321-254-9343.

E-mail: banos@bellsouth.net

Web Site: <http://www.univision.net>

Technical Facilities: Channel No. 20 (506-512 MHz). Authorized power: 1000-kw max. visual. Antenna: 983-ft above av. terrain, 977-ft. above ground.

| | | | |
|-----------|-----|-----|-----|
| Latitude | 28° | 18' | 22" |
| Longitude | 80° | 54' | 45" |

Requests modification of CP for change to 220-kw max. visual, 935-ft above av. terrain, 928-ft. above ground, 968-ft. above sea level; BMPCDT-20060628ACU.

Note: Latitude and longitude coordinates shown are based on the North American Datum of 1927 (NAD 27) as currently required by the Mass Media Bureau of the FCC.

Ownership: Univision Communications Inc. (Group Owner).

Began Operation: Station operating under Special Temporary Authority at 220-kw max. visual; no on-air date

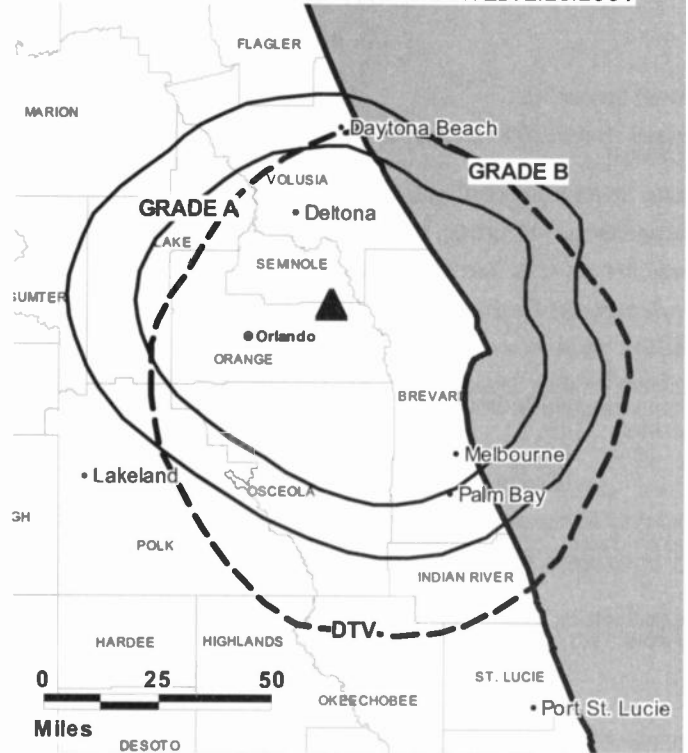
Personnel:

Frank Banos, General Manager & Chief Engineer.

City of License: Melbourne. **Station DMA:** Orlando-Daytona Beach-Melbourne, FL.

Rank: 19.

WOTF-DT BPCDT-19991029ADG GRANTED: 2/23/2001



Nielsen Data: Not available.

WOTF-TV

Ch. 43

Network Service: TEL.

Licensee: Telefutura Orlando Inc., 1999 Avenue of the Stars, Suite 3050, Los Angeles, CA 90067.

Studio: 739 North Dr., Suite C, Melbourne, FL 32934-9239.

Mailing Address: 739 North Dr., Suite C, Melbourne, FL 32934-9239.

Phone: 321-254-4343. **Fax:** 321-254-9343.

E-mail: fbanos@univision.net

Web Site: http://www.univision.net

Technical Facilities: Channel No. 43 (644-650 MHz). Authorized power: 2265-kw max. visual. Antenna: 994-ft above av. terrain, 978-ft. above ground, 1020-ft. above sea level.

| | | | |
|-----------|-----|-----|-----|
| Latitude | 28° | 18' | 26" |
| Longitude | 80° | 54' | 48" |

Holds CP for change to 5000-kw max. visual, 1614-ft above av. terrain, 1585-ft. above ground, 1650-ft. above sea level; lat. 28° 35' 12", long. 81° 04' 58", BPCT-20040525ADW.

Digital Facilities: Channel No. 20 (506-512 MHz). Power: 1000-kw max. visual. Antenna: 983-ft above av. terrain, 977-ft. above ground.

| | | | |
|-----------|-----|-----|-----|
| Latitude | 28° | 18' | 22" |
| Longitude | 80° | 54' | 45" |

FCC Digital File Number: BPCDT-19991029ADG. Granted: February 23, 2001.

Note: Latitude and longitude coordinates shown are based on the North American Datum of 1927 (NAD 27) as currently required by the Mass Media Bureau of the FCC.

Ownership: Univision Communications Inc. (Group Owner).

Began Operation: July 5, 1982. Sale to Asbury Park Press Inc. by Southern Broadcasting Corp. approved by FCC August 15, 1985. Sale to Blackstar Communications Inc. by Asbury Park Press Inc. approved by FCC February 18, 1988. Transfer to USA Broadcasting by Blackstar LLC approved by FCC May 14, 1998. Sale to present owner by USA Broadcasting approved by FCC May 21, 2001. Sale to Broadcasting Media Partners Inc. pends.

Represented (legal): Shaw Pittman.

Personnel:

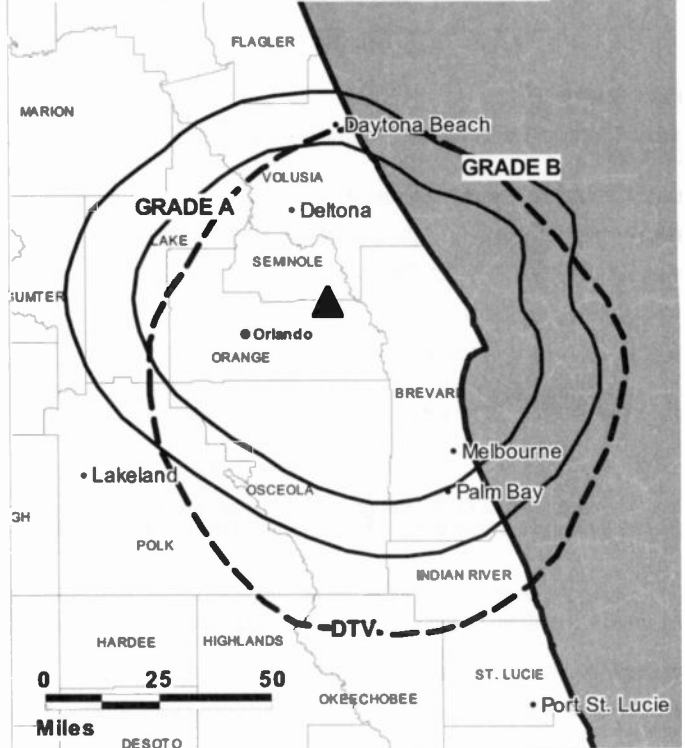
Frank Banos, General Manager & Chief Engineer.

Rates: On request.

City of License: Melbourne. **Station DMA:** Orlando-Daytona Beach-Melbourne, FL.

Rank: 19.

WOTF-TV BPCT-970219KE GRANTED: 3/6/1998



© 2007 Warren Communications News

Circulation © 2006 Nielsen. Coverage based on Nielsen study.

| GrandTotal | Cable TV Households | Non-cable TV Households | Total TV Households |
|-----------------------------------|---------------------|-------------------------|---------------------|
| Estimated Station Totals * | 46,460 | 37,190 | 83,650 |
| Average Weekly Circulation (2006) | 3,392 | 2,640 | 6,032 |
| Average Daily Circulation (2006) | | | 2,259 |
| Station DMA Total | Cable TV Households | Non-cable TV Households | Total TV Households |
| Estimated Station Totals * | 46,460 | 37,190 | 83,650 |
| Average Weekly Circulation (2006) | 3,392 | 2,640 | 6,032 |
| Average Daily Circulation (2006) | | | 2,259 |

*Estimated station totals are sums of the Nielsen TV and Cable TV household estimates for each county in which the station registers viewing of more than 5% as per the Nielsen Survey Methods.

WBFS-DT

Ch. 32

Network Service: MNT.

Licensee: Miami Television Stations WBFS Inc., 2175 K St. NW, Suite 350, Washington, DC 20037.

Studio: 8900 N.W. 18th Terrace, Miami, FL 33172.

Mailing Address: 8900 N.W. 18th Terrace, Miami, FL 33172.

Phone: 305-621-3333. **Fax:** 305-621-2844.

Web Site: <http://www.upn33.com>

Technical Facilities: Channel No. 32 (578-584 MHz). Authorized power: 1000-kw max. visual. Antenna: 861-ft above av. terrain, 856-ft. above ground.

| | | | |
|-----------|-----|-----|-------|
| Latitude | 25° | 58' | 02.4" |
| Longitude | 80° | 12' | 34.1" |

Note: Latitude and longitude coordinates shown are based on the North American Datum of 1927 (NAD 27) as currently required by the Mass Media Bureau of the FCC.

Ownership: CBS Corp. (Group Owner).

Began Operation: May 1, 2001. Standard Definition.

Represented (sales): TeleRep Inc.

Personnel:

Michael Colleran, President & General Manager.

Joe Garcia, Broadcast Operations & Engineering Director.

Tom Cury, Sales Director.

Greg Oars, Local Sales Manager.

Shannon High-Bassalik, Vice President, News Operations.

Marcello Sanchez, Chief Engineer.

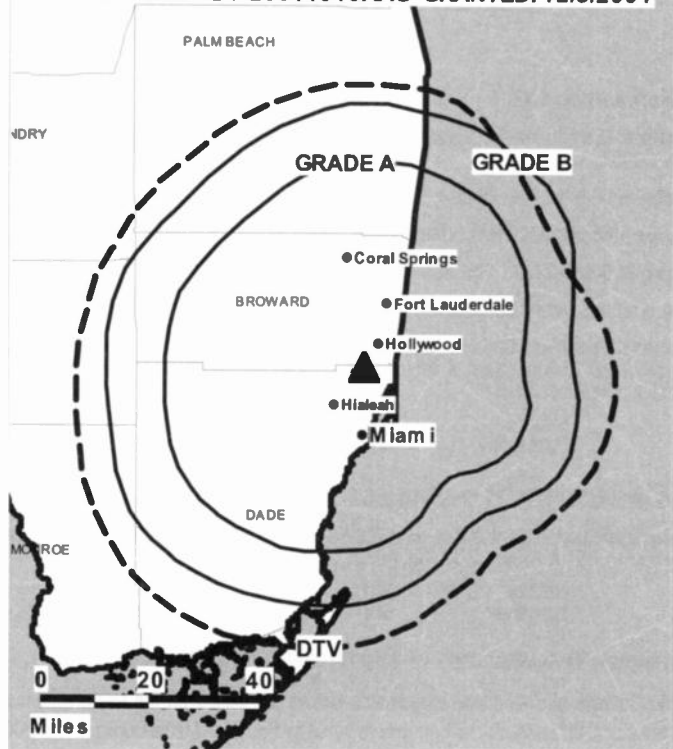
Randy Pringle, Controller.

Tracy Letize, Program Director.

Larry Wiener, Promotion Director.

Aaron Silberman, Production Manager.

WBFS-DT BMPCDT-20011010AAG GRANTED: 12/3/2001



© 2007 Warren Communications News

Randy Perez, Research Director.

Terry Rodriguez, Traffic Manager.

Liz Goldberg, Broadcast Services.

City of License: Miami. **Station DMA:** Miami-Fort Lauderdale, FL. **Rank:** 16.

Nielsen Data: Not available.

WBFS-TV
Ch. 33

Network Service: MNT.

Licensee: Miami Television Stations WBFS Inc., 2175 K St. NW, Suite 350, Washington, DC 20037.

Studio: 8900 N.W. 18th Terrace, Miami, FL 33172.

Mailing Address: 8900 N.W. 18th Terrace, Miami, FL 33172.

Phone: 305-621-3333. **Fax:** 305-621-3844.

Web Site: <http://www.upn33.com>

Technical Facilities: Channel No. 33 (584-590 MHz). Authorized power: 5000-kw max. visual, 500-kw aural. Antenna: 924-ft above av. terrain, 927-ft. above ground, 931-ft. above sea level.

Latitude 25° 57' 59"
Longitude 80° 12' 33"

Transmitter: 390 N.W. 210th St., Miami.

Digital Facilities: Channel No. 32 (578-584 MHz). Power: 1000-kw max. visual. Antenna: 861-ft above av. terrain, 856-ft. above ground.

Latitude 25° 58' 02.4"
Longitude 80° 12' 34.1"

FCC Digital File Number: BMPCDT-20011010AAG. Granted: November 30, 2001.

Note: Latitude and longitude coordinates shown are based on the North American Datum of 1927 (NAD 27) as currently required by the Mass Media Bureau of the FCC.

Satellite Earth Stations: Transmitter Harris; Harris, 6.1-meter C-band; Harris, 9-meter C-band; Harris receivers.

LMA: Local marketing agreement with WTVX (U), Fort Pierce.

Ownership: CBS Corp. (Group Owner).

Began Operation: December 9, 1984.

Represented (sales): TeleRep Inc.

Represented (engineering): Lohnes & Culver.

Personnel:

Michael Collieran, President & General Manager.

Joe Garcia, Broadcast Operations & Engineering Director.

Tom Cury, Sales Director.

Greg Oars, Local Sales Manager.

Shannon High-Bassalik, Vice President, News Operations.

Marcelo Sanchez, Chief Engineer.

Randy Pringle, Controller.

Tracy Letiza, Program Director.

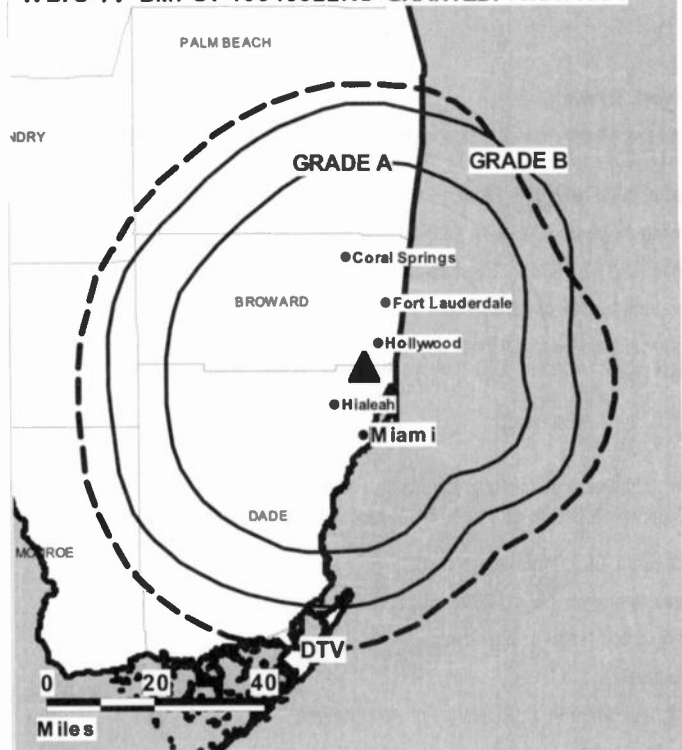
Larry Wiener, Promotion Director.

Aaron Silberman, Production Manager.

Randy Perez, Research Director.

Terry Rodriguez, Traffic Manager.

WBFS-TV BMPCT-19840322KG GRANTED: 10/31/1984



© 2007 Warren Communications News

Liz Goldberg, Broadcast Services.

Rates: On request.

City of License: Miami. **Station DMA:** Miami-Fort Lauderdale, FL. **Rank:** 16.

Circulation © 2006 Nielsen. Coverage based on Nielsen study.

| GrandTotal | Cable TV Households | Non-cable TV Households | Total TV Households |
|-----------------------------------|---------------------|-------------------------|---------------------|
| Estimated Station Totals * | 1,050,650 | 498,380 | 1,549,030 |
| Average Weekly Circulation (2006) | 209,199 | 111,521 | 320,720 |
| Average Daily Circulation (2006) | | | 106,225 |
| Station DMA Total | Cable TV Households | Non-cable TV Households | Total TV Households |
| Estimated Station Totals * | 1,050,650 | 472,310 | 1,522,960 |
| Average Weekly Circulation (2006) | 209,199 | 109,826 | 319,025 |
| Average Daily Circulation (2006) | | | 106,173 |
| Other DMA Total | Cable TV Households | Non-cable TV Households | Total TV Households |
| Estimated Station Totals * | 0 | 26,070 | 26,070 |
| Average Weekly Circulation (2006) | 0 | 1,695 | 1,695 |
| Average Daily Circulation (2006) | | | 52 |

*Estimated station totals are sums of the Nielsen TV and Cable TV household estimates for each county in which the station registers viewing of more than 5% as per the Nielsen Survey Methods.

WFOR-DT

Ch. 22

Network Service: CBS.

Licensee: CBS Television Stations Inc., 2000 K St. NW, Suite 725, Washington, DC 20006.

Studio: 8900 NW 18th Terrace, Miami, FL 33172.

Mailing Address: 8900 NW 18th Terrace, Miami, FL 33172.

Phone: 305-591-4444. **Fax:** 561-625-1256.

Web Site: <http://www.cbs4news.com>

Technical Facilities: Channel No. 22 (518-524 MHz). Authorized power: 1000-kw max. visual. Antenna: 978-ft above av. terrain, 978-ft. above ground, 1024-ft. above sea level.

| | | | |
|-----------|-----|-----|-----|
| Latitude | 25° | 58' | 07" |
| Longitude | 80° | 13' | 20" |

Transmitter: 1255 N.W. 210th St., Miami.

Note: Latitude and longitude coordinates shown are based on the North American Datum of 1927 (NAD 27) as currently required by the Mass Media Bureau of the FCC.

Ownership: CBS Corp. (Group Owner).

Began Operation: May 1, 2001. High Definition.

Represented (legal): Leventhal, Senter & Lerman PLLC.

Personnel:

Michael Collieran, President & General Manager.

Shannon High-Bassalik, Vice President, News Operations.

Joe Garcia, Broadcast Operations & Engineering Director.

Pam Barber, Sales Director.

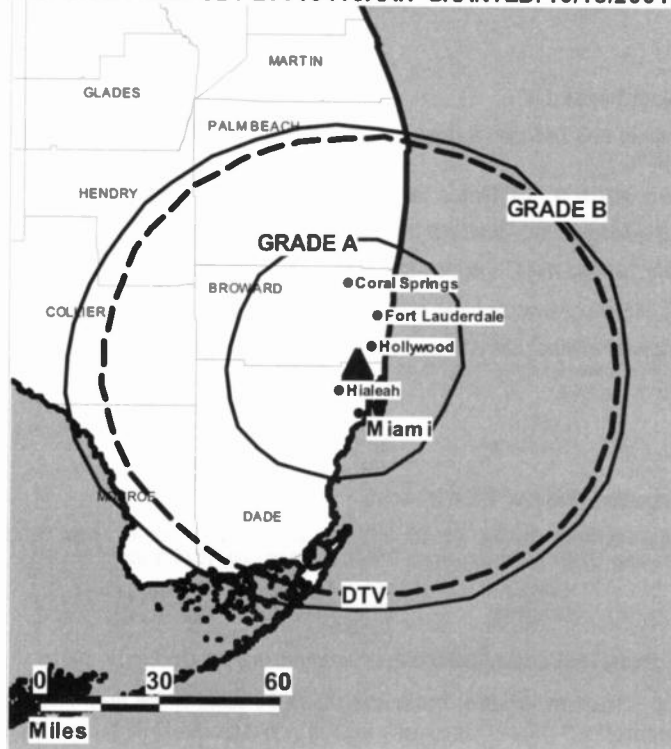
Kendle Priestley, Local Sales Manager.

Marcelo Sanchez, Chief Engineer.

Randy Pringle, Controller.

Tracy Letize, Program Director.

WFOR-DT BMPCDT-20010416AAH GRANTED: 10/15/2001



© 2007 Warren Communications News

Larry Weiner, Promotions Manager.

Randy Perez, Research Director.

Liz Goldberg, Traffic Manager & Broadcast Services.

City of License: Miami. **Station DMA:** Miami-Fort Lauderdale, FL. **Rank:** 16.

Nielsen Data: Not available.

WFOR-TV
Ch. 4

Network Service: CBS.

Licensee: CBS Television Stations Inc., 2000 K St. NW, Suite 725, Washington, DC 20006.

Studio: 8900 N.W. 18th Terrace, Miami, FL 33172.

Mailing Address: 8900 N.W. 18th Terrace, Miami, FL 33172.

Phone: 305-591-4444. **Fax:** 305-639-4444.

Web Site: http://www.cbs4news.com

Technical Facilities: Channel No. 4 (66-72 MHz). Authorized power: 100-kw visual, 10-kw aural. Antenna: 1041-ft above av. terrain, 1041-ft. above ground, 1049-ft. above sea level.

Latitude 25° 58' 07"
Longitude 80° 13' 20"

Transmitter: 1255 N.W. 210th St., Miami.

Digital Facilities: Channel No. 22 (518-524 MHz). Power: 1000-kw max. visual. Antenna: 978-ft above av. terrain, 978-ft. above ground, 1024-ft. above sea level.

Latitude 25° 58' 07"
Longitude 80° 13' 20"

FCC Digital File Number: BMPCDT-20010416AAH. Granted: October 15, 2001.

Note: Latitude and longitude coordinates shown are based on the North American Datum of 1927 (NAD 27) as currently required by the Mass Media Bureau of the FCC.

Satellite Earth Stations: Transmitter Harris; Harris, 9-meter C-band; Scientific-Atlanta, 10-meter C-band; Andrew, C-band; Harris, Andrew receivers.

LMA: Local marketing agreement with WSBS-TV (I), Key West.

Ownership: CBS Corp. (Group Owner).

Began Operation: March 21, 1949. Sale to KKR Assoc. by Wometco Enterprises Inc. approved by FCC April 11, 1984 (Television Digest, Vol. 23:39, 52). Sale to National Broadcasting Co. by KKR approved by FCC September 17, 1987 (Vol. 26:43; 27:3, 11, 14, 18, 22, 37, 38). CBS & NBC traded channels 4 & 6 in July 1995 (Vol. 34:48, 52; 35:34). Sale to present owner by CBS Inc. approved by FCC May 3, 2000.

Represented (sales): CBS/Group W TV Sales.

Represented (legal): Leventhal, Senter & Lerman PLLC.

Personnel:

Michael Collieran, President & General Manager.

Shannon High-Bassalik, Vice President, News Operations.

Joe Garcia, Broadcast Operations & Engineering Director.

Pam Barber, Sales Director.

Kendle Priestley, Local Sales Manager.

Marcelo Sanchez, Chief Engineer.

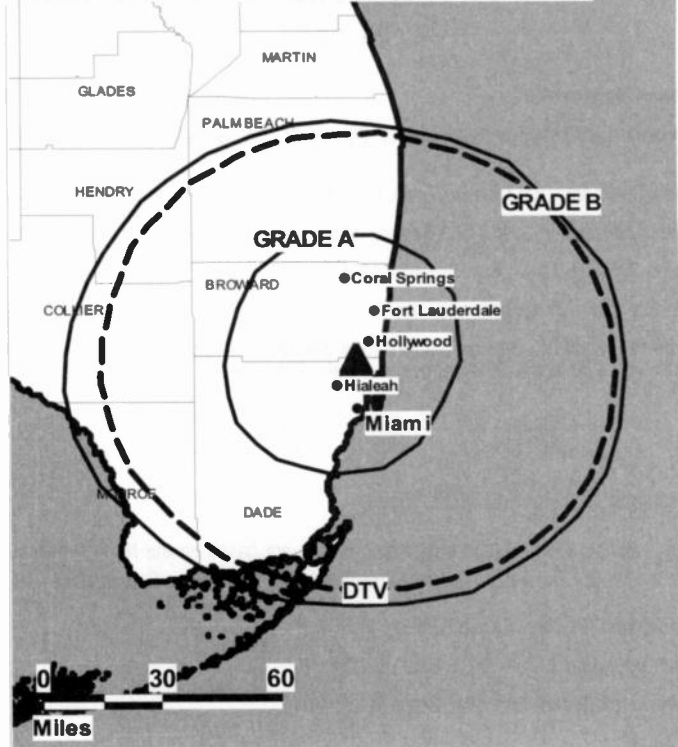
Randy Pringle, Controller.

Tracy Lettze, Program Director.

Larry Wiener, Promotions Manager.

Randy Perez, Research Manager.

WFOR-TV BPCT-19920225KE GRANTED: 9/30/1992



© 2007 Warren Communications News

Liz Goldberg, Traffic Manager & Broadcast Services.

Rates: On request.

City of License: Miami. **Station DMA:** Miami-Fort Lauderdale, FL. **Rank:** 16.

Circulation © 2006 Nielsen. Coverage based on Nielsen study.

| GrandTotal | Cable TV Households | Non-cable TV Households | Total TV Households |
|-----------------------------------|---------------------|-------------------------|---------------------|
| Estimated Station Totals * | 1,050,650 | 498,380 | 1,549,030 |
| Average Weekly Circulation (2006) | 572,230 | 219,441 | 791,671 |
| Average Daily Circulation (2006) | | | 365,438 |
| Station DMA Total | Cable TV Households | Non-cable TV Households | Total TV Households |
| Estimated Station Totals * | 1,050,650 | 472,310 | 1,522,960 |
| Average Weekly Circulation (2006) | 572,230 | 217,981 | 790,211 |
| Average Daily Circulation (2006) | | | 365,386 |
| Other DMA Total | Cable TV Households | Non-cable TV Households | Total TV Households |
| Estimated Station Totals * | 0 | 26,070 | 26,070 |
| Average Weekly Circulation (2006) | 0 | 1,460 | 1,460 |
| Average Daily Circulation (2006) | | | 52 |

*Estimated station totals are sums of the Nielsen TV and Cable TV household estimates for each county in which the station registers viewing of more than 5% as per the Nielsen Survey Methods.

WHFT-DT
Ch. 46

Network Service: TBN.

Licensee: Trinity Broadcasting Network Inc., 2442 Michelle Dr., Tustin, CA 92780.

Studio: 3324 Pembroke Rd., Pembroke Park, FL 33021.

Mailing Address: 3324 Pembroke Rd., Pembroke Park, FL 33021.

Phone: 954-962-1700. **Fax:** 954-962-2817.

E-mail: whft@tbn.org

Web Site: http://www.tbn.org

Technical Facilities: Channel No. 46 (662-668 MHz). Authorized power: 500-kw max. visual. Antenna: 1010-ft above av. terrain, 1010-ft. above ground, 1017-ft. above sea level.

| | | | |
|-----------|-----|-----|-----|
| Latitude | 25° | 59' | 34" |
| Longitude | 80° | 10' | 27" |

Transmitter: 3324 Pembroke Rd., Pembroke Park.

Note: Latitude and longitude coordinates shown are based on the North American Datum of 1927 (NAD 27) as currently required by the Mass Media Bureau of the FCC.

Ownership: Trinity Broadcasting Network Inc. (Group Owner).

Began Operation: January 1, 2003.

Represented (engineering): Smith & Fisher.

Personnel:

Laurie Quinn, General Manager.

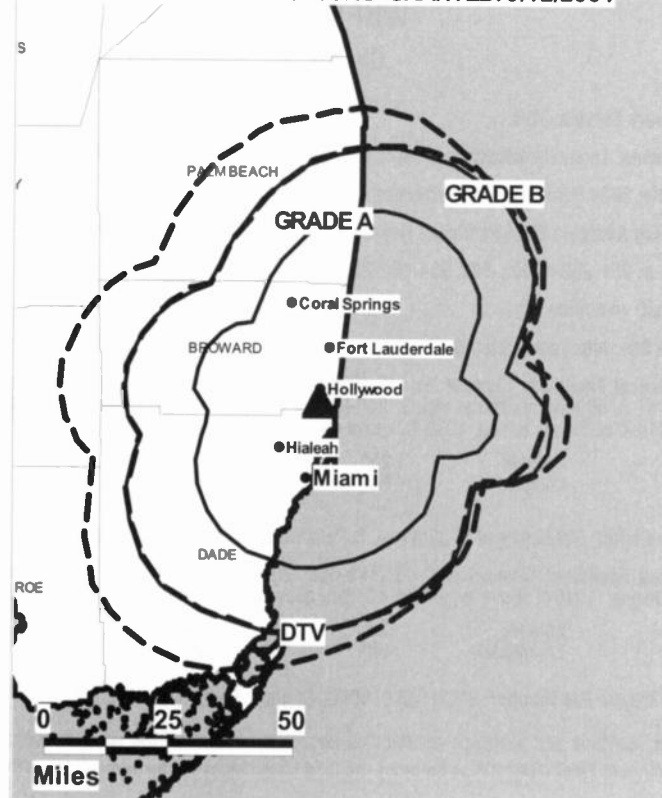
Jacques Morisset, Chief Engineer.

Jane Wilcox, Program & Production Manager.

Darryl Roberts, Traffic Manager.

Demitra Burleson, Public Affairs Director.

WHFT-DT BPCDT-19990706KG GRANTED: 9/12/2001



© 2007 Warren Communications News

City of License: Miami. **Station DMA:** Miami-Fort Lauderdale, FL. **Rank:** 16.

Nielsen Data: Not available.

WHFT-TV
Ch. 45

Network Service: TBN.

Licensee: Trinity Broadcasting Network Inc., 2442 Michelle Dr., Tustin, CA 92780.

Studio: 3324 Pembroke Rd., Pembroke Park, FL 33021.

Mailing Address: 3324 Pembroke Road, Pembroke Park, FL 33021.

Phone: 954-962-1700. **Fax:** 954-962-2817.

E-mail: whft@tbn.org

Web Site: http://www.tbn.org

Technical Facilities: Channel No. 45 (656-662 MHz). Authorized power: 2570-kw max. & 589-kw horizontal visual, 240-kw & 58.9-kw horizontal aural. Antenna: 1010-ft above av. terrain, 1010-ft. above ground, 1017-ft. above sea level.

| | | | |
|-----------|-----|-----|-----|
| Latitude | 25° | 59' | 34" |
| Longitude | 80° | 10' | 27" |

Transmitter: SW corner of S. 33rd Ave. & Pembroke Rd., Pembroke Park.

Digital Facilities: Channel No. 46 (662-668 MHz). Power: 500-kw max. visual. Antenna: 1010-ft above av. terrain, 1010-ft. above ground, 1017-ft. above sea level.

| | | | |
|-----------|-----|-----|-----|
| Latitude | 25° | 59' | 34" |
| Longitude | 80° | 10' | 27" |

FCC Digital File Number: BPCDT-990706KG. Granted: September 12, 2001.

Note: Latitude and longitude coordinates shown are based on the North American Datum of 1927 (NAD 27) as currently required by the Mass Media Bureau of the FCC.

Satellite Earth Station: Transmitter Ampex; Scientific-Atlanta, 7-meter C-band; Scientific-Atlanta receivers.

SNG Mobile Dish: Midwest, 3-meter K-band.

Ownership: Trinity Broadcasting Network Inc. (Group Owner).

Began Operation: February 1, 1975. Sale to present owner by Lester Sumrall Evangelistic Assn. approved by FCC May 15, 1980. Previous sale by Florida Christian Broadcasting Inc. approved by FCC June 22, 1976 (Television Digest, Vol. 16:26).

Represented (engineering): Smith & Fisher.

Personnel:

Laurie Quinn, General Manager.

Jacques Morisset, Chief Engineer.

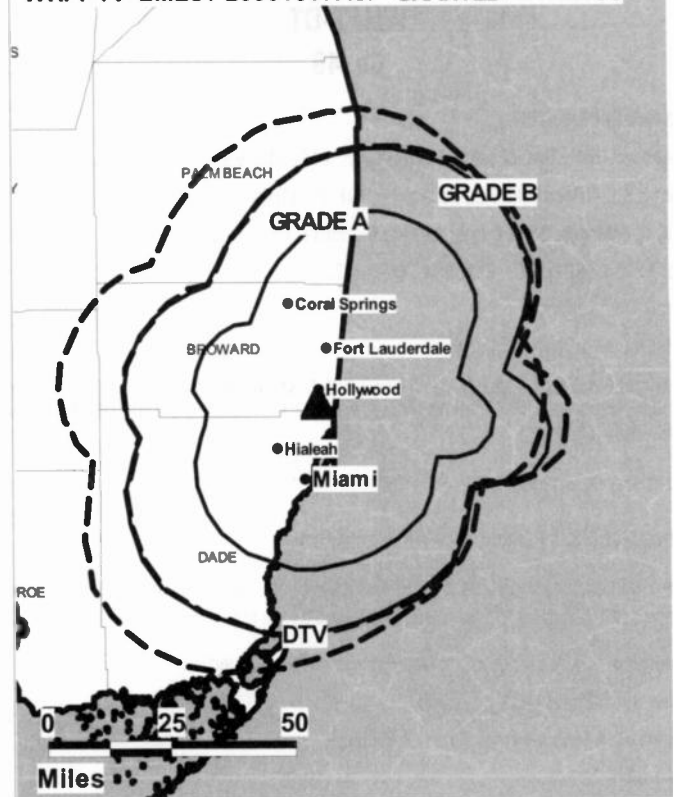
Jane Wilcox, Program & Production Manager.

Darryl Roberts, Traffic Manager.

Demitra Burleson, Public Affairs Director.

Highest 30 Sec. Rate: \$132.

WHFT-TV BMLCT-20051007ACP GRANTED: 6/15/2006



© 2007 Warren Communications News

City of License: Miami. **Station DMA:** Miami-Fort Lauderdale, FL. **Rank:** 16.

Circulation © 2006 Nielsen. Coverage based on Nielsen study.

| GrandTotal | Cable TV Households | Non-cable TV Households | Total TV Households |
|-----------------------------------|---------------------|-------------------------|---------------------|
| Estimated Station Totals * | 542,640 | 0 | 542,640 |
| Average Weekly Circulation (2006) | 30,824 | 0 | 30,824 |
| Average Daily Circulation (2006) | | | 10,015 |

| Station OMA Total | Cable TV Households | Non-cable TV Households | Total TV Households |
|-----------------------------------|---------------------|-------------------------|---------------------|
| Estimated Station Totals * | 542,640 | 0 | 542,640 |
| Average Weekly Circulation (2006) | 30,824 | 0 | 30,824 |
| Average Daily Circulation (2006) | | | 10,015 |

*Estimated station totals are sums of the Nielsen TV and Cable TV household estimates for each county in which the station registers viewing of more than 5% as per the Nielsen Survey Methods.

WLTV
Ch. 23

Network Service: UNV.

Licensee: WLTV License Partnership GP, 1999 Avenue of the Stars, Suite 3050, Los Angeles, CA 90067.

Studio: 9405 N.W. 41st St., Miami, FL 33178.

Mailing Address: 9405 N.W. 41st St., Miami, FL 33178.

Phone: 305-470-2323. **Fax:** 305-471-3959.

E-mail: dpeterson@univision.net

Web Site: <http://www.univision.com/content/channel.jhtml?chid=9514&schid=9515>

Technical Facilities: Channel No. 23 (524-530 MHz). Authorized power: 4470-kw max. visual. Antenna: 974-ft above av. terrain, 974-ft. above ground, 981-ft. above sea level.

Latitude 25° 58' 07"
Longitude 80° 13' 20"

Transmitter: 1255 N.W. 210th St.

Digital Facilities: Channel No. 24 (530-536 MHz). Power: 500-kw max. visual. Antenna: 843-ft above av. terrain, 843-ft. above ground.

Latitude 25° 58' 07"
Longitude 80° 13' 20"

FCC Digital File Number: BPCDT-19991022ABE. Granted: October 25, 2000.

Note: Latitude and longitude coordinates shown are based on the North American Datum of 1927 (NAD 27) as currently required by the Mass Media Bureau of the FCC.

Satellite Earth Stations: Transmitter Harris; Comtech, 7-meter; Comtech, 5-meter; DX Antenna receivers.

News Services: UPI, AP.

Ownership: Univision Communications Inc. (Group Owner).

Began Operation: December 24, 1954. Left air April 13, 1957. Sale by Storer Broadcasting Co. approved by FCC October 25, 1967. Resumed operation November 14, 1967. Sale to Spanish International Communications Corp. by Al Lapin Jr., et al., approved by FCC January 6, 1971. Sale to Hallmark Cards by Spanish International Communications Corp. approved by FCC June 12, 1987. Sale to present owner by Hallmark Cards Inc. approved by FCC September 30, 1992. Sale to Broadcasting Media Partners Inc. pends.

Represented (sales): Univision.

Represented (legal): Shaw Pittman.

Represented (engineering): Denny & Associates PC.

Personnel:

Louis Fernandez Rocha, Vice President & General Manager.

Raul Perez Liste, Vice President & Operations Director.

Marilyn Hansen, General Sales Manager.

Eileen Holmes, Local Sales Manager.

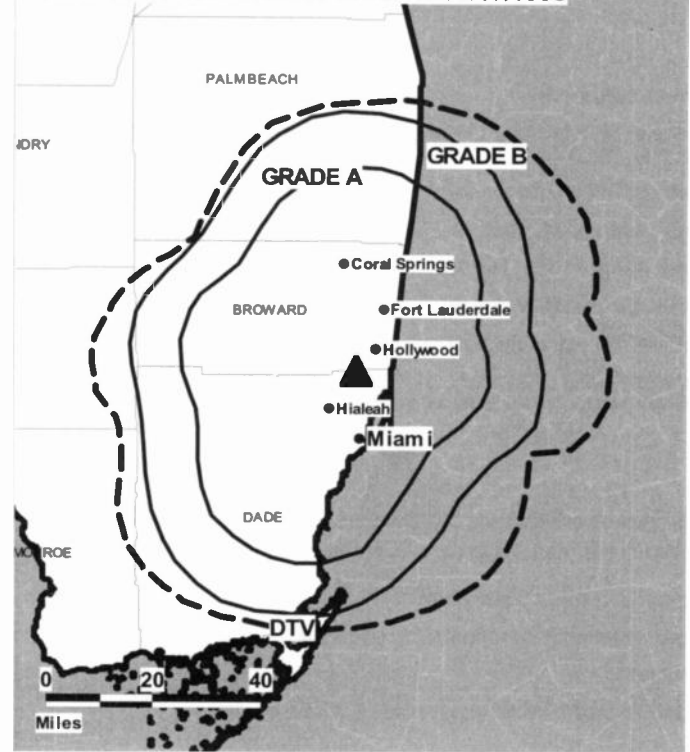
Stephanie Kontzamanys, Local Sales Manager.

Jason Hall, National Sales Manager.

Helga Silva, News Director.

Douglas Peterson, Chief Engineer.

WLTV BPCT-19940922KH GRANTED: 2/17/1995



© 2007 Warren Communications News

Leonor Guerrero, Vice President, Finance.

Angela Ramos, Programming & Public Affairs Director.

Maura Catzadilla, Marketing Director.

Evia Fabragas, Promotion & Creative Services Director.

Matt Chandler, New Business Development Director.

Mary Fuentes, Traffic Manager.

Pamela Bohmer, Executive Assistant to Vice President.

Highest 30 Sec. Rate: \$4000.

City of License: Miami. **Station DMA:** Miami-Fort Lauderdale, FL. **Rank:** 16.

Circulation © 2006 Nielsen. Coverage based on Nielsen study.

| GrandTotal | Cable TV Households | Non-cable TV Households | Total TV Households |
|-----------------------------------|---------------------|-------------------------|---------------------|
| Estimated Station Totals * | 1,023,810 | 466,310 | 1,490,120 |
| Average Weekly Circulation (2006) | 196,723 | 97,430 | 294,153 |
| Average Daily Circulation (2006) | | | 188,365 |
| Station DMA Total | Cable TV Households | Non-cable TV Households | Total TV Households |
| Estimated Station Totals * | 1,023,810 | 466,310 | 1,490,120 |
| Average Weekly Circulation (2006) | 196,723 | 97,430 | 294,153 |
| Average Daily Circulation (2006) | | | 188,365 |

*Estimated station totals are sums of the Nielsen TV and Cable TV household estimates for each county in which the station registers viewing of more than 5% as per the Nielsen Survey Methods.

WLTV-DT

Ch. 24

Network Service: UNV.

Licensee: WLTV License Partnership GP, 1999 Avenue of the Stars, Suite 3050, Los Angeles, CA 90067.

Studio: 9405 N.W. 41st St., Miami, FL 33178.

Mailing Address: 9405 N.W. 41st St., Miami, FL 33178.

Phone: 305-470-2323. **Fax:** 305-471-3959.

E-mail: dpeterson@univision.net

Web Site: <http://www.univision.com/content/channel.jhtml?chid=9514&schid=9515>

Technical Facilities: Channel No. 24 (530-536 MHz). Authorized power: 500-kw max. visual. Antenna: 843-ft above av. terrain, 843-ft. above ground.

| | | | |
|-----------|-----|-----|-----|
| Latitude | 25° | 58' | 07" |
| Longitude | 80° | 13' | 20" |

Note: Latitude and longitude coordinates shown are based on the North American Datum of 1927 (NAD 27) as currently required by the Mass Media Bureau of the FCC.

Ownership: Univision Communications Inc. (Group Owner).

Began Operation: Station operating; no on-air date

Personnel:

Louis Fernandez Rocha, Vice President & General Manager.

Raul Perez Liste, Vice President & Operations Director.

Marilyn Hansen, General Sales Manager.

Eileen Holmes, Local Sales Manager.

Stephanie Kontzamanys, Local Sales Manager.

Jason Hall, National Sales Manager.

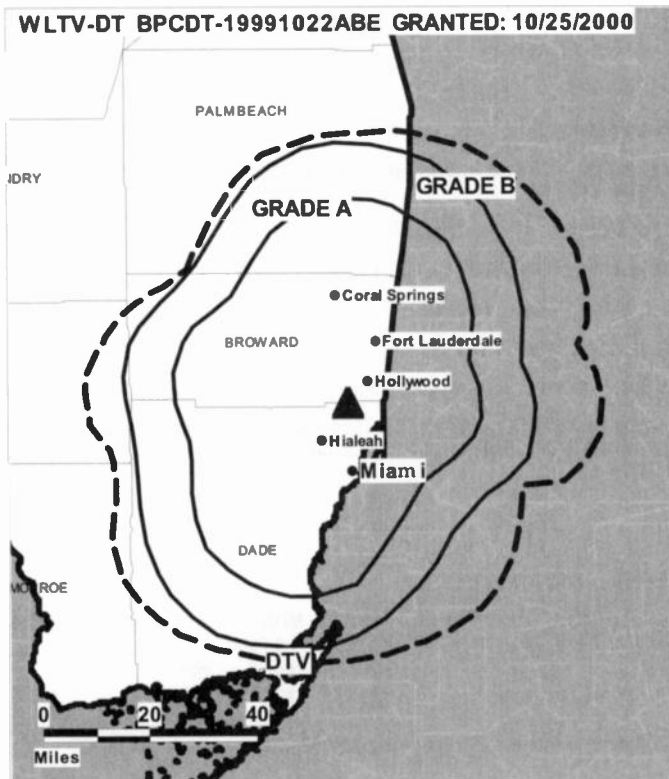
Helga Silva, News Director.

Douglas Peterson, Chief Engineer.

Leonor Guerrero, Vice President, Finance.

Angela Ramos, Programming & Public Affairs Director.

Maura Calzadilla, Marketing Director.



© 2007 Warren Communications News

Evla Fabragas, Promotion & Creative Services Director.

Matt Chandler, New Business Development Director.

Mary Fuentes, Traffic Manager.

Pamela Bohmer, Executive Assistant to the Vice President.

City of License: Miami. **Station DMA:** Miami-Fort Lauderdale, FL. **Rank:** 16.

Nielsen Data: Not available.

WPLG
Ch. 10

Network Service: ABC.

Licensee: Post-Newsweek Stations of Florida Inc., Broadcast House, 3900 Biscayne Blvd., Miami, FL 33137.

Studio: 3900 Biscayne Blvd., Miami, FL 33137.

Mailing Address: 3900 Biscayne Blvd., Broadcast House, Miami, FL 33137.

Phone: 305-576-1010. **Fax:** 305-325-2381.

E-mail: ksalazar@wplg.com

Web Site: http://www.click10.com

Technical Facilities: Channel No. 10 (192-198 MHz). Authorized power: 316-kw visual, 47.9-kw aural. Antenna: 1007-ft above av. terrain, 1007-ft. above ground, 1014-ft. above sea level.

Latitude 25° 57' 59"
Longitude 80° 12' 44"

Transmitter: 501 N.W. 207th St.

Digital Facilities: Channel No. 9 (186-192 MHz). Power: 15.85-kw visual. Antenna: 965-ft above av. terrain, 965-ft. above ground, 971-ft. above sea level.

Latitude 25° 57' 59"
Longitude 80° 12' 44"

Note: Latitude and longitude coordinates shown are based on the North American Datum of 1927 (NAD 27) as currently required by the Mass Media Bureau of the FCC.

Multichannel TV Sound: Stereo only.

SNG Mobile Dish: Vertex, 2.4-meter Ku-band.

News Services: UPI, AP.

Ownership: Post-Newsweek Stations Inc. (Group Owner).

Began Operation: November 20, 1961. Sale to present owner by C. H. Topmiller, Thomas A. Welstead, et al., approved by FCC September 24, 1969 (Television Digest, Vol. 9:39).

Represented (sales): MMT Sales Inc.

Represented (legal): Covington & Burling.

Represented (engineering): Denny & Associates PC.

Personnel:

Dave Boylan, Vice President & General Manager.

Pete Terney, National Sales Manager.

Bill Pohovey, News Director.

Darren Alline, Chief Engineer.

Kathy Salazar, Business Manager.

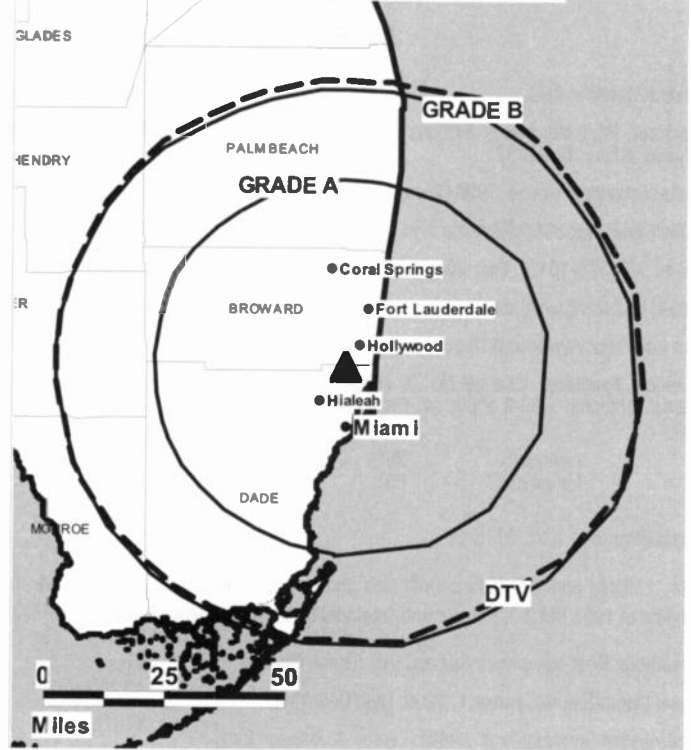
Mimi Del Cid, Program Manager.

Carol DeVene, Marketing & Development Director.

Glen Eklund, Production Manager.

Sharon Harrison, Traffic Manager.

WPLG BPCT-19980629KF GRANTED: 10/6/1998



© 2007 Warren Communications News

Rates: On request.

City of License: Miami. **Station DMA:** Miami-Fort Lauderdale, FL. **Rank:** 16.

Circulation © 2006 Nielsen. Coverage based on Nielsen study.

| GrandTotal | Cable TV Households | Non-cable TV Households | Total TV Households |
|-----------------------------------|---------------------|-------------------------|---------------------|
| Estimated Station Totals * | 1,459,600 | 498,380 | 1,957,980 |
| Average Weekly Circulation (2006) | 649,168 | 241,685 | 890,853 |
| Average Daily Circulation (2006) | | | 406,685 |
| Station DMA Total | Cable TV Households | Non-cable TV Households | Total TV Households |
| Estimated Station Totals * | 1,050,650 | 472,310 | 1,522,960 |
| Average Weekly Circulation (2006) | 604,769 | 238,609 | 843,378 |
| Average Daily Circulation (2006) | | | 390,406 |
| Other DMA Total | Cable TV Households | Non-cable TV Households | Total TV Households |
| Estimated Station Totals * | 408,950 | 26,070 | 435,020 |
| Average Weekly Circulation (2006) | 44,399 | 3,076 | 47,475 |
| Average Daily Circulation (2006) | | | 16,279 |

* Estimated station totals are sums of the Nielsen TV and Cable TV household estimates for each county in which the station registers viewing of more than 5% as per the Nielsen Survey Methods.

WPLG-DT
Ch. 9

Network Service: ABC.

Licensee: Post Newsweek Stations Florida Inc., 3900 Biscayne Blvd., Broadcast House, Miami, FL 33137.

Studio: Broadcast House, 3900 Biscayne Blvd., Miami, FL 33137.

Mailing Address: 3900 Biscayne Blvd., Broadcast House, Miami, FL 33137.

Phone: 305-576-1010. **Fax:** 305-325-2381.

E-mail: ksalazar@wplg.com

Web Site: <http://www.click10.com>

Technical Facilities: Channel No. 9 (186-192 MHz). Authorized power: 15.85-kw visual. Antenna: 965-ft above av. terrain, 965-ft. above ground, 971-ft. above sea level.

| | | | |
|-----------|-----|-----|-----|
| Latitude | 25° | 57' | 59" |
| Longitude | 80° | 12' | 44" |

Transmitter: 501 N.W. 207th St.

Note: Latitude and longitude coordinates shown are based on the North American Datum of 1927 (NAD 27) as currently required by the Mass Media Bureau of the FCC.

Ownership: Post-Newsweek Stations Inc. (Group Owner).

Began Operation: November 1, 1999. High Definition.

Represented (engineering): Moffet, Larson & Johnson Inc.

Personnel:

Dave Boylan, Vice President & General Manager.

Pete Terney, National Sales Manager.

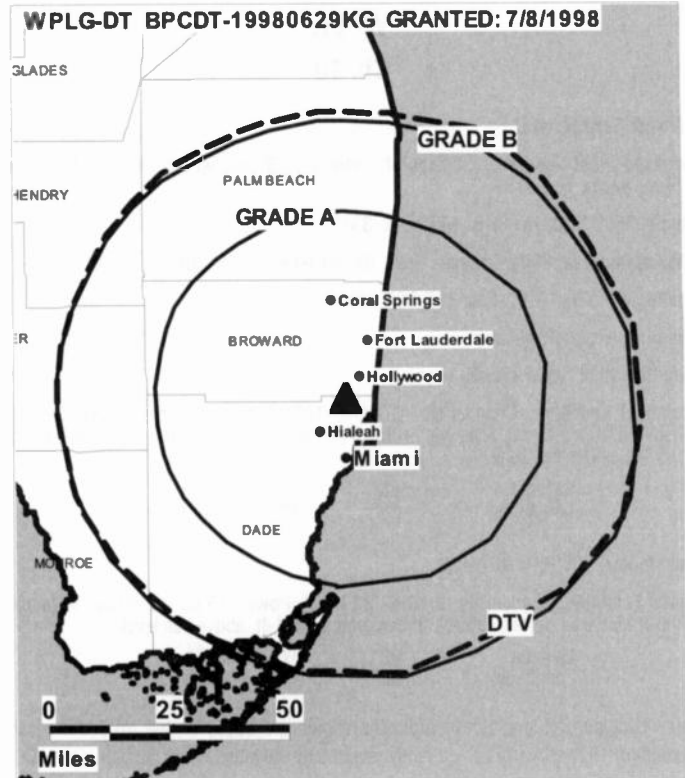
Bill Pohovey, News Director.

Darren Aline, Chief Engineer.

Kathy Salazar, Business Manager.

Mimi Del Cid, Program Manager.

Carol DeVene, Marketing & Development Director.



© 2007 Warren Communications News

Glen Eklund, Production Manager.

Sharon Harrison, Traffic Manager.

Rates: On request.

City of License: Miami. **Station DMA:** Miami-Fort Lauderdale, FL. **Rank:** 16.

Nielsen Data: Not available.

WPXM
Ch. 35

Network Service: ION.

Licensee: Paxson Communications License Co. LLC, 601 Clearwater Park Rd., West Palm Beach, FL 33401-6233.

Studio: 15000 S.W. 27th St., Miramar, FL 33027.

Mailing Address: 9100 S. Dadeland Blvd., Suite 1804, Miami, FL 33156.

Phone: 954-622-6835. **Fax:** 954-622-6843.

E-mail: doug_barke@nbc.com

Web Site: http://www.ionline.tv

Technical Facilities: Channel No. 35 (596-602 MHz). Authorized power: 3240-kw max. visual, 324-kw aural. Antenna: 335-ft above av. terrain, 325-ft. above ground, 338-ft. above sea level.

Latitude 25° 36' 16"
Longitude 80° 34' 14"

Transmitter: 9100 S. Dadeland Blvd., Dade County.

Digital Facilities: Channel No. 26 (542-548 MHz). Power: 200-kw max. visual. Antenna: 925-ft above av. terrain, 922-ft. above ground, 932-ft. above sea level.

Latitude 25° 59' 009"
Longitude 80° 11' 37"

FCC Digital File Number: BPCDT-19991020ACC. Granted: October 24, 2002.

Note: Latitude and longitude coordinates shown are based on the North American Datum of 1927 (NAD 27) as currently required by the Mass Media Bureau of the FCC.

Ownership: ION Media Networks Inc. (Group Owner).

Began Operation: October 25, 1992. WMLB-TV were first call letters. Transfer from Jose Molina & Beverly Smith to William C. de la Pena approved by FCC December 7, 1992. Sale to The Christian Network Inc. by New Miami Latino Broadcasting Corp. approved by FCC February 10, 1994. Sale to present owner by The Christian Network Inc. approved by FCC December 12, 1997.

Represented (legal): Dow, Lohnes & Albertson PLLC.

Represented (engineering): Cohen Dippell & Everist PC.

Personnel:

Doug Barke, General Manager.

Kevin Byrnes, General Sales Manager.

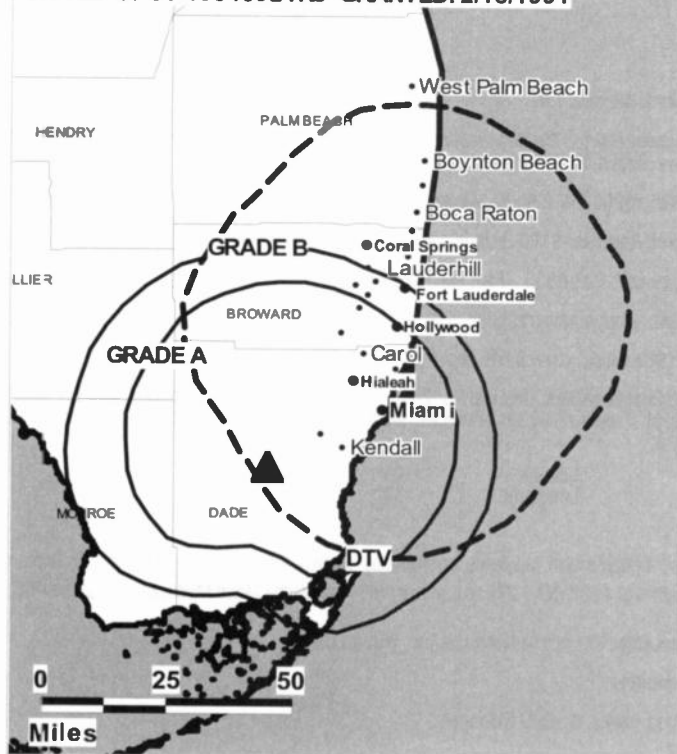
Severen A. Jablonski, Chief Engineer.

Cynthia Liceaga Rose, Business Manager.

Allison Penick, Traffic Manager.

Larry Mann, Public Affairs Director.

WPXM BPCT-19840921KJ GRANTED: 2/18/1991



© 2007 Warren Communications News

Rates: On request.

City of License: Miami. **Station DMA:** Miami-Fort Lauderdale, FL. **Rank:** 16.

Circulation © 2006 Nielsen. Coverage based on Nielsen study.

| GrandTotal | Cable TV Households | Non-cable TV Households | Total TV Households |
|-----------------------------------|---------------------|-------------------------|---------------------|
| Estimated Station Totals * | 1,050,650 | 288,210 | 1,338,860 |
| Average Weekly Circulation (2006) | 89,992 | 20,463 | 110,455 |
| Average Daily Circulation (2006) | | | 23,810 |
| Station DMA Total | Cable TV Households | Non-cable TV Households | Total TV Households |
| Estimated Station Totals * | 1,050,650 | 288,210 | 1,338,860 |
| Average Weekly Circulation (2006) | 89,992 | 20,463 | 110,455 |
| Average Daily Circulation (2006) | | | 23,810 |

*Estimated station totals are sums of the Nielsen TV and Cable TV household estimates for each county in which the station registers viewing of more than 5% as per the Nielsen Survey Methods.

WPXM-DT
Ch. 26

Network Service: ION.

Licensee: Paxson Communications License Co. LLC, 601 Clearwater Park Rd., West Palm Beach, FL 33401-6233.

Studio: 15000 SW 27th St., Miramar, FL 33027.

Mailing Address: 9100 S Dadeland Blvd., Suite 1804, Miami, FL 33156.

Phone: 954-622-6835. **Fax:** 954-622-6843.

E-mail: carolyn.navarra@nbc.com

Web Site: <http://www.paxtv.com>

Technical Facilities: Channel No. 26 (542-548 MHz). Authorized power: 200-kw max. visual. Antenna: 925-ft above av. terrain, 922-ft. above ground, 932-ft. above sea level.

| | | | |
|-----------|-----|-----|------|
| Latitude | 25° | 59' | 009" |
| Longitude | 80° | 11' | 37" |

Note: Latitude and longitude coordinates shown are based on the North American Datum of 1927 (NAD 27) as currently required by the Mass Media Bureau of the FCC.

Ownership: ION Media Networks Inc. (Group Owner).

Personnel:

Doug Barke, General Manager.

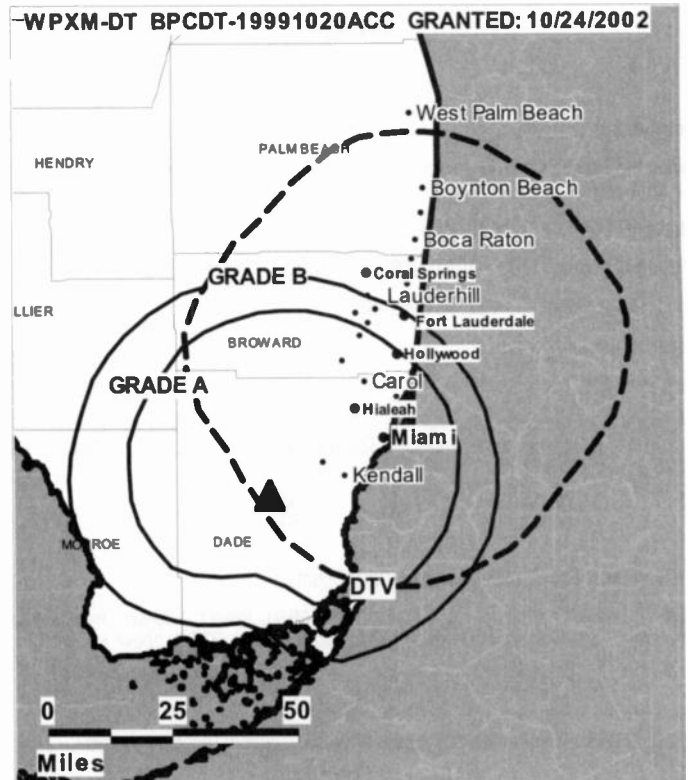
Kevin Byrnes, General Sales Manager.

Severen A. Jablonski, Chief Engineer.

Cynthia Liceaga Rose, Business Manager.

Allison Penick, Traffic Manager.

Larry Mann, Public Affairs Director.



© 2007 Warren Communications News

City of License: Miami. **Station DMA:** Miami-Fort Lauderdale, FL. **Rank:** 16.

Nielsen Data: Not available.

WSFL-DT
Ch. 19

Network Service: CW.

Licensee: Channel 39 Licensee Inc., 2055 Lee St., Hollywood, FL 33020.

Studio: 2055 Lee St., Hollywood, FL 33020.

Mailing Address: 2055 Lee St., Hollywood, FL 33020.

Phone: 954-925-3939 (Broward); 305-949-3900 (Miami). **Fax:** 954-922-3965.

E-mail: rengberg@wb39.com

Web Site: <http://wb39.com>

Technical Facilities: Channel No. 19 (500-506 MHz). Authorized power: 1000-kw max. visual, aural. Antenna: 784-ft above av. terrain, 784-ft. above ground, 791-ft. above sea level.

| | | | |
|-----------|-----|-----|-----|
| Latitude | 25° | 58' | 07" |
| Longitude | 80° | 13' | 20" |

Note: Latitude and longitude coordinates shown are based on the North American Datum of 1927 (NAD 27) as currently required by the Mass Media Bureau of the FCC.

Ownership: Tribune Broadcasting Co. (Group Owner).

Began Operation: December 1, 2001.

Personnel:

Rich Engberg, Vice President & General Manager.

Wayne MacDonald, Technical Operations Manager.

Allyson DiPalma, Director, Sales.

Jason Naft, National Sales Manager.

Ronald Rowe, Chief Engineer.

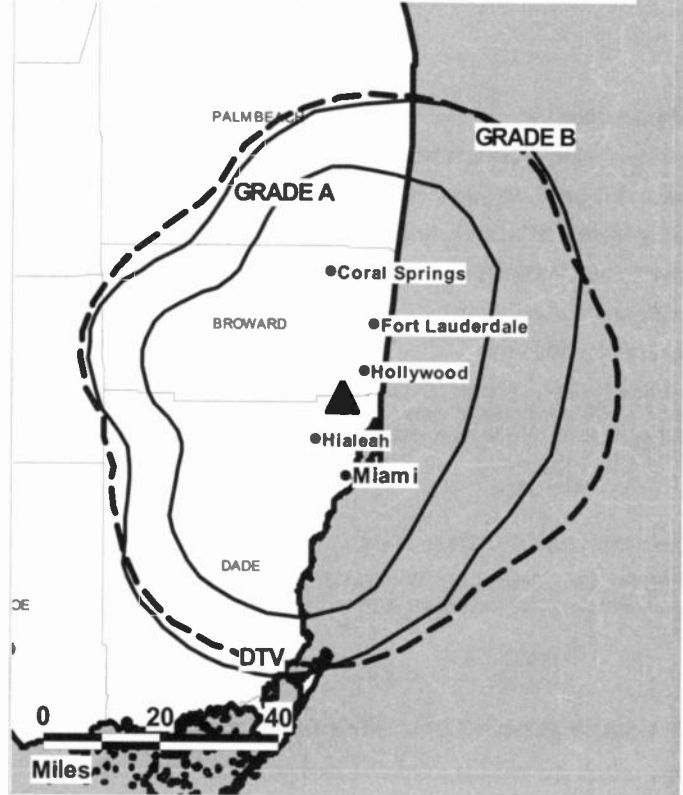
Cam Trinh, Business Manager.

Wendy Longsdon, Program Director.

Marci Crawford, Research Manager.

Scott Urquhart, Creative Services Director.

WSFL-DT BPCDT-20041008AAO GRANTED: 11/4/2004



© 2007 Warren Communications News

Terry Ferber, Traffic Manager.

Tatiana Liendo, Community Relations & Events Manager.

City of License: Miami. **Station DMA:** Miami-Fort Lauderdale, FL. **Rank:** 16.

Nielsen Data: Not available.

WSFL-TV
Ch. 39

Network Service: CW.

Licensee: Channel 39 Licensee Inc., 2055 Lee St., Hollywood, FL 33020.

Studio: 2055 Lee St., Hollywood, FL 33020.

Mailing Address: 2055 Lee St., Hollywood, FL 33020.

Phone: 954-925-3939m (Broward); 305-949-3900 (Miami). **Fax:** 954-922-3965.

E-mail: rengberg@wb39.com

Web Site: http://wb39.com

Technical Facilities: Channel No. 39 (320-626 MHz). Authorized power: 5000-kw max. & 5000-kw horizontal visual, & 2750-kw horizontal aural. Antenna: 906-ft above av. terrain, 906-ft. above ground, 912-ft. above sea level.

Latitude 25° 58' 07"
Longitude 80° 13' 20"

Transmitter: 1255 N.W. 210th St., Miami.

Digital Facilities: Channel No. 19 (500-506 MHz). Power: 1000-kw max. visual, aural. Antenna: 784-ft above av. terrain, 784-ft. above ground, 791-ft. above sea level.

Latitude 25° 58' 07"
Longitude 80° 13' 20"

FCC Digital File Number: BPCDT-990625KH. Granted: November 04, 2004.

Note: Latitude and longitude coordinates shown are based on the North American Datum of 1927 (NAD 27) as currently required by the Mass Media Bureau of the FCC.

Multichannel TV Sound: Stereo and separate audio program.

Satellite Earth Stations: Transmitter Comark; Vertex, 7-meter Ku-band; MSI, 4.6-meter KC-band; Eagle, 4.7-meter KC-band; Standard Agile Omni receivers.

Ownership: Tribune Broadcasting Co. (Group Owner).

Began Operation: October 16, 1982. Sale to Odyssey Partners approved by FCC April 4, 1984 (Television Digest, Vol. 24:2). Sale to Renaissance Communications by Odyssey Partners approved by FCC March 23, 1989. Sale to present owner by Renaissance approved by FCC March 20, 1997 (Vol. 36:28; 37:13).

Represented (sales): MMT Sales Inc.

Represented (legal): Sidley Austin LLP.

Personnel:

Rich Engberg, Vice President & General Manager.

Wayne MacDonald, Technical Operations Manager.

Allyson DiPalma, Director, Sales.

Jason Naft, National Sales Manager.

Ronald Rowe, Chief Engineer.

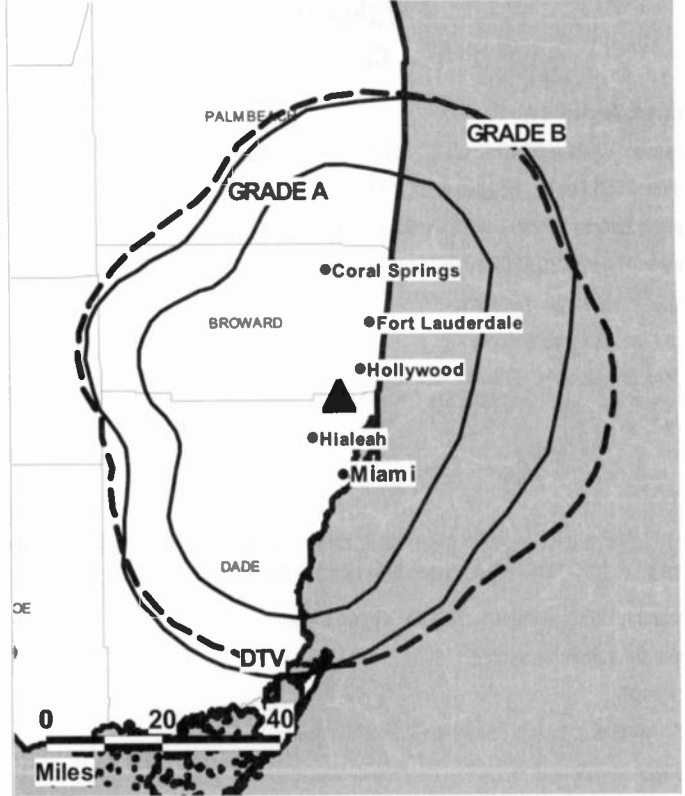
Cam Trinh, Business Manager.

Wendy Longsdon, Program Director.

Marci Crawford, Research Manager.

Scott Urquhart, Creative Services Director.

WSFL-TV BPCT-19960503KF GRANTED: 2/23/1998



© 2007 Warren Communications News

Terry Ferber, Traffic Manager.

Tatiana Liendo, Community Relation & Events Manager.

Rates: On request.

City of License: Miami. **Station DMA:** Miami-Fort Lauderdale, FL. **Rank:** 16.

Circulation © 2006 Nielsen. Coverage based on Nielsen study.

| GrandTotal | Cable TV Households | Non-cable TV Households | Total TV Households |
|-----------------------------------|---------------------|-------------------------|---------------------|
| Estimated Station Totals * | 1,246,410 | 1,015,890 | 2,262,300 |
| Average Weekly Circulation (2006) | 351,352 | 187,375 | 538,727 |
| Average Daily Circulation (2006) | | | 183,927 |
| Station OMA Total | Cable TV Households | Non-cable TV Households | Total TV Households |
| Estimated Station Totals * | 1,050,650 | 472,310 | 1,522,960 |
| Average Weekly Circulation (2006) | 324,988 | 137,929 | 462,917 |
| Average Daily Circulation (2006) | | | 168,783 |
| Other OMA Total | Cable TV Households | Non-cable TV Households | Total TV Households |
| Estimated Station Totals * | 195,760 | 543,580 | 739,340 |
| Average Weekly Circulation (2006) | 26,364 | 49,446 | 75,810 |
| Average Daily Circulation (2006) | | | 15,144 |

*Estimated station totals are sums of the Nielsen TV and Cable TV household estimates for each county in which the station registers viewing of more than 5% as per the Nielsen Survey Methods.

WSVN
Ch. 7

Network Service: FOX.

Licensee: Sunbeam Television Corp., Box 1118, Miami, FL 33138.

Studio: 1401 79th St. Causeway, Miami, FL 33141.

Mailing Address: PO Box 1118, Miami, FL 33138.

Phone: 305-751-6692. **Fax:** 305-795-2746.

E-mail: 7news@wsvn.com

Web Site: http://www.wsvn.com

Technical Facilities: Channel No. 7 (174-180 MHz). Authorized power: 316-kw visual, 31.6-kw aural. Antenna: 960-ft above av. terrain, 996-ft. above ground, 1002-ft. above sea level.

Latitude 25° 57' 49"
Longitude 80° 12' 44"

Transmitter: Antenna Farm, North Dade County.

Digital Facilities: Channel No. 8 (180-186 MHz). Power: 160-kw visual. Antenna: 955-ft above av. terrain, 955-ft. above ground.

Latitude 25° 57' 49"
Longitude 80° 24' 44"

FCC Digital File Number: BPCDT-19991101AFH. Granted: April 19, 2001.

Note: Latitude and longitude coordinates shown are based on the North American Datum of 1927 (NAD 27) as currently required by the Mass Media Bureau of the FCC.

Multichannel TV Sound: Stereo only.

Satellite Earth Stations: Transmitter Harris; Andrew, 7.3-meter KC-band; Scientific-Atlanta, 10-meter C-band; Microdyne, 3.6-meter KC-band; Microdyne, 5-meter KC-band; Standard Communications, Scientific-Atlanta, Microdyne receivers.

SNG Mobile Dish: Andrew, 3.2-meter Ku-band.

News Services: UPI, CNN Newsource, AP.

Ownership: Sunbeam Television Corp. (Group Owner).

Began Operation: July 29, 1956. On December 5, 1962 the FCC ordered that Biscayne Television Corp. cease operation of WCKT no later than January 4, 1963 and the FCC also approved sale of WCKT plant and firm licensing agreements to Sunbeam Television Corp., which was licensed as a new station. Present ownership assumed operation December 19, 1962.

Represented (sales): Harrington, Righter & Parsons Inc.

Represented (legal): Holland & Knight LLP.

Personnel:

Robert W. Leider, Executive Vice President & General Manager.

Alice Jacobs, Vice President, News & Local Programming.

Delsy Bermudez, Operations & Programming Director.

Joseph "Chip" Fitzgerald, General Sales Manager.

Randi Lynn Goldklank, Local Sales Manager.

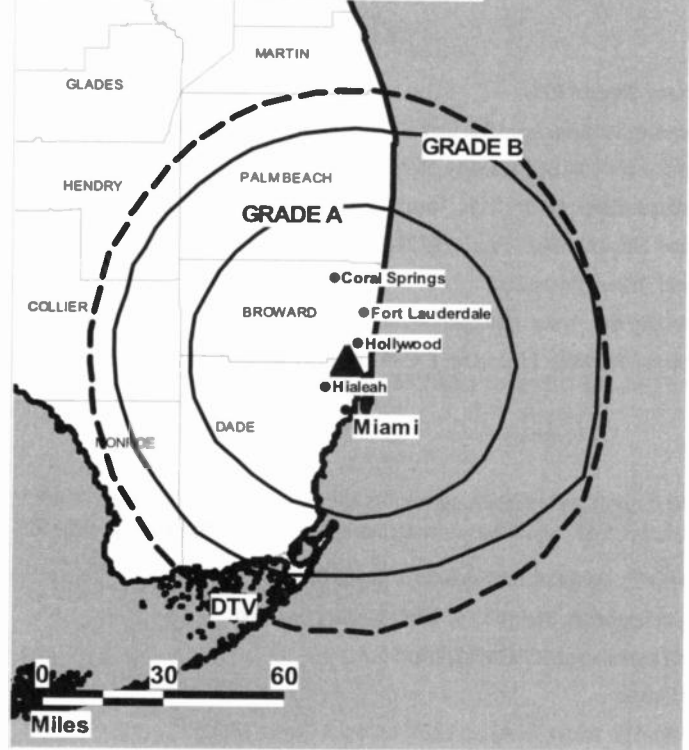
David Rieva, National Sales Manager.

John Bak, Chief Engineer.

Diane Jaramillo Guard, Business Manager.

James Ansin, Marketing Manager.

WSVN BPCT-4719 GRANTED: 9/14/1974



© 2007 Warren Communications News

Jim Ladas, Creative Services Director.

Lilly Pardo, Community & Public Relations Director.

Denise Reitmann, Traffic Manager.

Rates: On request.

City of License: Miami. **Station DMA:** Miami-Fort Lauderdale, FL. **Rank:** 16.

Circulation © 2006 Nielsen. Coverage based on Nielsen study.

| GrandTotal | Cable TV Households | Non-cable TV Households | Total TV Households |
|-----------------------------------|------------------------|----------------------------|------------------------|
| Estimated Station Totals * | 1,236,620 | 498,380 | 1,735,000 |
| Average Weekly Circulation (2006) | 620,241 | 242,395 | 862,636 |
| Average Daily Circulation (2006) | | | 387,645 |
| Station DMA Total | Cable TV Households | Non-cable TV Households | Total TV Households |
| Estimated Station Totals * | 1,050,650 | 472,310 | 1,522,960 |
| Average Weekly Circulation (2006) | 590,486 | 239,788 | 830,274 |
| Average Daily Circulation (2006) | | | 376,831 |
| Other DMA Total | Cable TV Households | Non-cable TV Households | Total TV Households |
| Estimated Station Totals * | 185,970 | 26,070 | 212,040 |
| Average Weekly Circulation (2006) | 29,755 | 2,607 | 32,362 |
| Average Daily Circulation (2006) | | | 10,814 |

*Estimated station totals are sums of the Nielsen TV and Cable TV household estimates for each county in which the station registers viewing of more than 5% as per the Nielsen Survey Methods.

WSVN-DT
Ch. 8

Network Service: FOX.

Licensee: Sunbeam Television Corp., 1401 79th St. Causeway, Miami, FL 33141.

Studio: 1401 79th St. Causeway, Miami, FL 33141.

Mailing Address: PO Box 1118, Miami, FL 33138.

Phone: 305-751-6692. **Fax:** 305-795-2746.

E-mail: 7news@wsvn.com

Web Site: <http://www.wsvn.com>

Technical Facilities: Channel No. 8 (180-186 MHz). Authorized power: 160-kw visual.
Antenna: 955-ft above av. terrain, 955-ft. above ground.

| | | | |
|-----------|-----|-----|-----|
| Latitude | 25° | 57' | 49" |
| Longitude | 80° | 24' | 44" |

Note: Latitude and longitude coordinates shown are based on the North American Datum of 1927 (NAD 27) as currently required by the Mass Media Bureau of the FCC.

Ownership: Sunbeam Television Corp. (Group Owner).

Began Operation: September 1, 1999. Standard Definition.

Represented (legal): Holland & Knight LLP.

Personnel:

Robert W. Leider, Executive Vice President & General Manager.

Alice Jacobs, Vice President, News & Local Programming.

Deisy Bermudez, Operations & Programming Director.

Joseph "Chip" Fitzgerald, General Sales Manager.

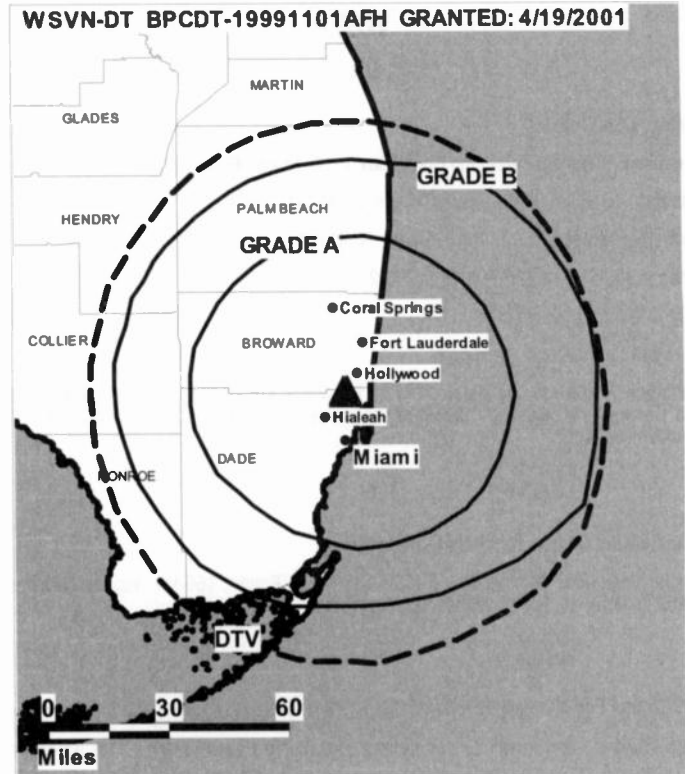
Randi Lynn Goldkank, Local Sales Manager.

David Rieva, National Sales Manager.

John Bak, Chief Engineer.

Diane Jaramillo Guard, Business Manager.

James Ansin, Marketing Manager.



© 2007 Warren Communications News

Jim Ladas, Creative Services Director.

Denise Reitmann, Traffic Manager.

Lilly Pardo, Community & Public Relations Director.

City of License: Miami. **Station DMA:** Miami-Fort Lauderdale, FL. **Rank:** 16.

Nielsen Data: Not available.

WTVJ

Ch. 6

Network Service: NBC.

Licensee: NBC Telemundo License Co., c/o NBC Inc., 1299 Pennsylvania Ave. NW, Washington, DC 20004.

Studio: 15000 S.W. 27th St., Miramar, FL 33027.

Mailing Address: 15000 S.W. 27th St., Miramar, FL 33027.

Phone: 954-622-6000. **Fax:** 954-622-6107.

E-mail: wtvj@nbc6.net

Web Site: http://www.nbc6.net

Technical Facilities: Channel No. 6 (82-88 MHz). Authorized power: 100-kw visual, 20-kw aural. Antenna: 1802-ft above av. terrain, 1842-ft. above ground, 1849-ft. above sea level.

| | | | |
|-----------|-----|-----|-----|
| Latitude | 25° | 32' | 24" |
| Longitude | 80° | 28' | 07" |

Transmitter: 17107 S.W. 248th St., Princeton.

Digital Facilities: Channel No. 31 (572-578 MHz). Power: 1000-kw max. visual, aural. Antenna: 1020-ft above av. terrain, 1021-ft. above ground, 1029-ft. above sea level.

| | | | |
|-----------|-----|-----|------|
| Latitude | 25° | 58' | 007" |
| Longitude | 80° | 13' | 20" |

Note: Latitude and longitude coordinates shown are based on the North American Datum of 1927 (NAD 27) as currently required by the Mass Media Bureau of the FCC.

Multichannel TV Sound: Stereo and separate audio program.

Satellite Earth Stations: Transmitter Larcán; Vertex, 6.1-meter Ku-band; Scientific-Atlanta, 7-meter C-band; Hero, 7.5-meter C-band; Hero, 8-meter; Scientific-Atlanta receivers.

News Services: UPI, Sports News Satellite, Reuters TV, NIWS, Nexus, NBC News Channel, CNN Newsource, AP.

Ownership: NBC Universal (Group Owner).

Began Operation: September 20, 1967. Sale to Taft Broadcasting by General Cinema Corp. approved by FCC February 24, 1983. Transfer of control to General Cinema Corp. approved by FCC August 10, 1972 (Television Digest, Vol. 12:33). Sale to TVX Broadcast Group approved by FCC February 20, 1987 (Vol. 27:9, 14). CBS assumed control of station January 4, 1989 (Vol. 28:45). CBS & NBC traded channels 4 & 6 in July 1995 (Vol. 34:48, 52; 35:34).

Represented (sales): Pety Television Inc.

Personnel:

Ardyth Diercks, General Manager.

Steve Kaplan, Vice President, Technology, Southeastern Region.

Larry Olivitch, Vice President, Sales.

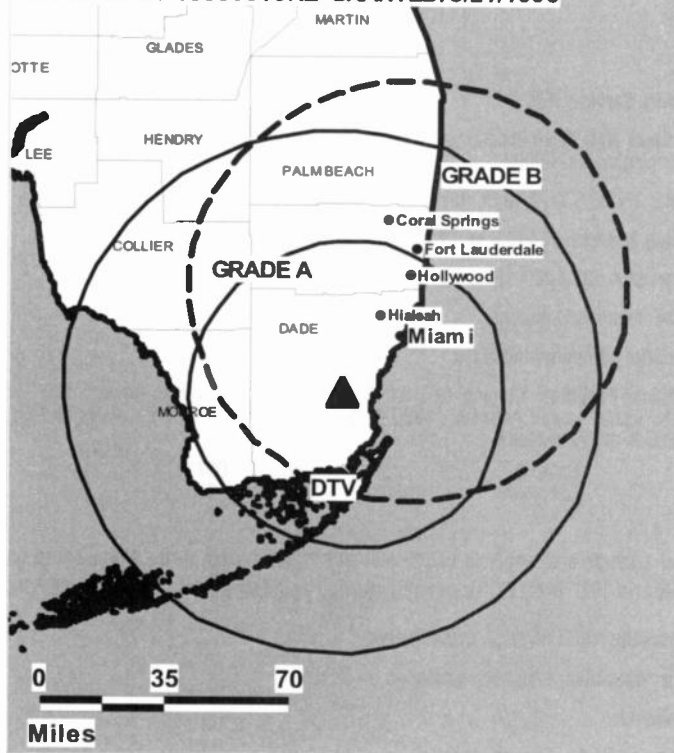
Yvette Miley, News Director.

Barbara Alfonso, Program Coordinator.

Estela Garcia, Marketing & Production Manager.

Larry McDaniel, Vice President, Creative Services.

WTVJ BPCT-19950918KE GRANTED: 3/21/1996



© 2007 Warren Communications News

Betty Frazier, Research Manager.

Debbie Brooks, Traffic Operations Manager.

Isabel Cruz, Human Resources Director.

Maria Khalil-Pagani, Community Relations Manager.

Highest 30 Sec. Rate: \$6000.

City of License: Miami. **Station DMA:** Miami-Fort Lauderdale, FL. **Rank:** 16.

Circulation © 2006 Nielsen. Coverage based on Nielsen study.

| GrandTotal | Cable TV Households | Non-cable TV Households | Total TV Households |
|-----------------------------------|------------------------|----------------------------|------------------------|
| Estimated Station Totals * | 1,050,650 | 472,310 | 1,522,960 |
| Average Weekly Circulation (2006) | 562,435 | 194,705 | 757,140 |
| Average Daily Circulation (2006) | | | 367,468 |
| Station DMA Total | Cable TV Households | Non-cable TV Households | Total TV Households |
| Estimated Station Totals * | 1,050,650 | 472,310 | 1,522,960 |
| Average Weekly Circulation (2006) | 562,435 | 194,705 | 757,140 |
| Average Daily Circulation (2006) | | | 367,468 |

*Estimated station totals are sums of the Nielsen TV and Cable TV household estimates for each county in which the station registers viewing of more than 5% as per the Nielsen Survey Methods.

WTVJ-DT

Ch. 31

Network Service: NBC.

Licensee: NBC Telemundo License Co., c/o NBC Inc., 1299 Pennsylvania Ave. NW, Washington, DC 20004.

Studio: 15000 S.W. 27th St., Miramar, FL 33027.

Mailing Address: 15000 S.W. 27th St., Miramar, FL 33027.

Phone: 954-622-6000. **Fax:** 954-622-6107.

E-mail: techops@nbc6.net

Web Site: http://www.nbc6.net

Technical Facilities: Channel No. 31 (572-578 MHz). Authorized power: 1000-kw max. visual, aural. Antenna: 1020-ft above av. terrain, 1021-ft. above ground, 1029-ft. above sea level.

| | | | |
|-----------|-----|-----|------|
| Latitude | 25° | 58' | 007" |
| Longitude | 80° | 13' | 20" |

Note: Latitude and longitude coordinates shown are based on the North American Datum of 1927 (NAD 27) as currently required by the Mass Media Bureau of the FCC.

Ownership: NBC Universal (Group Owner).

Began Operation: Station operating; no on-air date

Personnel:

Ardyth Diercks, General Manager.

Steven Kaplan, Vice President, Technology, Southeastern Region.

Larry Olivitch, Vice President, Sales.

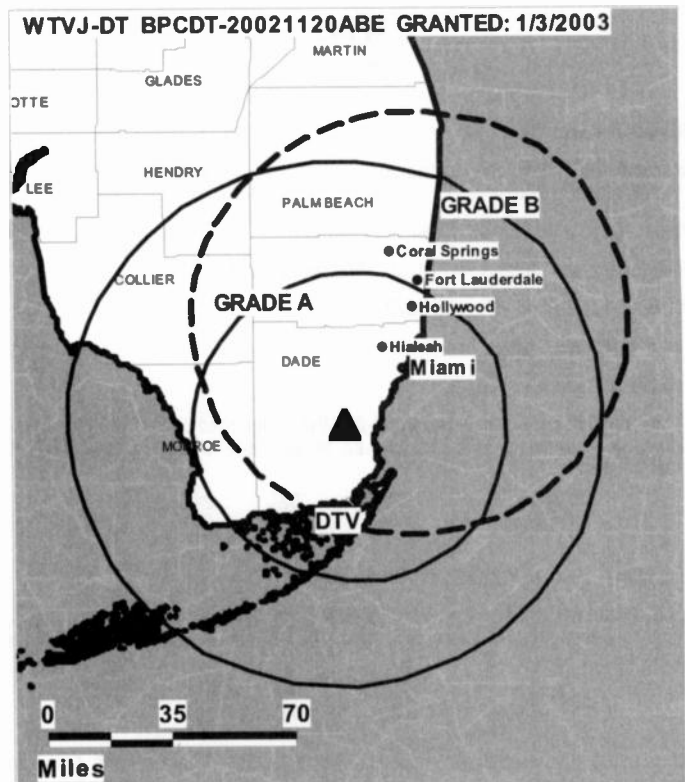
Yvette Miley, News Director.

Barbara Alfonso, Program Coordinator.

Estela Garcia, Marketing & Production Manager.

Larry McDaniel, Vice President, Creative Services.

Betty Frazier, Research Manager.



© 2007 Warren Communications News

Debbie Brooks, Traffic Operations Manager.

Maria Khalil-Pagani, Community Relations Manager.

Isabel Cruz, Human Resources Director.

City of License: Miami. **Station DMA:** Miami-Fort Lauderdale, FL. **Rank:** 16.

Nielsen Data: Not available.

WTVK

Ch. 46

Network Service: CW.

Licensee: Acme Television Licenses of Florida LLC, 2101 E. 4th St., Suite 202A, Santa Ana, CA 92705-3814.

Studio: 3451 Bonita Bay Blvd., Suite 101, Bonita Springs, FL 34134.

Mailing Address: 3451 Bonita Bay Blvd., Suite 101, Bonita Springs, FL 34134.

Phone: 239-498-4600. **Fax:** 239-498-0146.

E-mail: questions@wb6tv.com

Web Site: http://www.wb6tv.com

Technical Facilities: Channel No. 46 (662-668 MHz). Authorized power: 5000-kw max. visual. Antenna: 1496-ft above av. terrain, 1496-ft. above ground, 1523-ft. above sea level.

Latitude 26° 11' 08"
Longitude 81° 47' 40"

Transmitter: 40000 Horseshoe Rd.

Digital Facilities: Channel No. 45 (656-662 MHz). Power: 1000-kw max. visual. Antenna: 1496-ft above av. terrain, 1496-ft. above ground.

Latitude 26° 47' 08"
Longitude 81° 47' 40"

FCC Digital File Number: BPCDT-19991029AFN. Granted: May 02, 2001.

Note: Latitude and longitude coordinates shown are based on the North American Datum of 1927 (NAD 27) as currently required by the Mass Media Bureau of the FCC.

Ownership: ACME Communications Inc. (Group Owner).

Began Operation: October 22, 1990. Sale to Second Generation Ltd. by Southwest Florida Telecommunications Inc. approved by FCC July 24, 1995. Sale to present owner by Second Generation Ltd. approved by FCC June 30, 1998. ACME Communications Inc. went public September 30, 1999. Sale to Sun Broadcasting Inc. pends.

Represented (sales): MMT Sales Inc.

Represented (legal): Dickstein Shapiro Morin & Oshinsky LLP.

Personnel:

Jack L. Spiess, Chief Engineer & Operations Manager.

David Kaye, General Sales Manager.

Michelle Scaffide, Local Sales Manager.

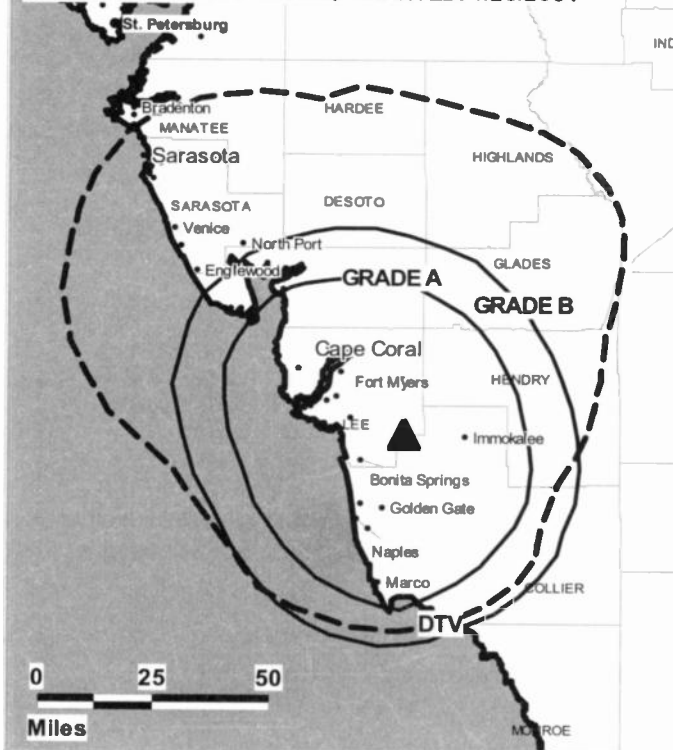
Jim Davis, Business Manager.

Jennifer Seymour, Program Director.

Karin Newhouse, Promotion Director.

Jim Clooney, Production Manager.

WTVK BPCT-19991123AGQ GRANTED: 1/26/2001



© 2007 Warren Communications News

Jim Reppert, Traffic Manager.

Highest 30 Sec. Rate: \$650.

City of License: Naples. **Station DMA:** Fort Myers-Naples, FL. **Rank:** 64.

Circulation © 2006 Nielsen. Coverage based on Nielsen study.

| GrandTotal | Cable TV Households | Non-cable TV Households | Total TV Households |
|-----------------------------------|---------------------|-------------------------|---------------------|
| Estimated Station Totals * | 333,250 | 121,230 | 454,480 |
| Average Weekly Circulation (2006) | 74,338 | 29,698 | 104,036 |
| Average Daily Circulation (2006) | | | 32,563 |

| Station DMA Total | Cable TV Households | Non-cable TV Households | Total TV Households |
|-----------------------------------|---------------------|-------------------------|---------------------|
| Estimated Station Totals * | 333,250 | 121,230 | 454,480 |
| Average Weekly Circulation (2006) | 74,338 | 29,698 | 104,036 |
| Average Daily Circulation (2006) | | | 32,563 |

*Estimated station totals are sums of the Nielsen TV and Cable TV household estimates for each county in which the station registers viewing of more than 5% as per the Nielsen Survey Methods.

WTVK-DT
Ch. 45

Network Service: CW.

Licensee: Acme Television Licenses of Florida LLC, 2101 E. 4th St., Suite 202, Santa Ana, CA 92705-3814.

Studio: 3451 Bonita Bay Blvd., Suite 101, Bonita Springs, FL 34134.

Mailing Address: 3451 Bonita Bay Blvd., Suite 101, Bonita Springs, FL 34134.

Phone: 239-498-4600. **Fax:** 239-468-0146.

E-mail: questions@wb6tv.com

Web Site: http://www.wb6tv.com

Technical Facilities: Channel No. 45 (656-662 MHz). Authorized power: 1000-kw max. visual. Antenna: 1496-ft above av. terrain, 1496-ft. above ground.

| | | | |
|-----------|-----|-----|-----|
| Latitude | 26° | 47' | 08" |
| Longitude | 81° | 47' | 40" |

Note: Latitude and longitude coordinates shown are based on the North American Datum of 1927 (NAD 27) as currently required by the Mass Media Bureau of the FCC.

Ownership: ACME Communications Inc. (Group Owner).

Began Operation: November 1, 2002. Standard Definition.

Represented (legal): Dickstein Shapiro Morin & Oshinsky LLP.

Personnel:

Jack L. Spless, Chief Engineer & Operations Manager.

David Kaye, General Sales Manager.

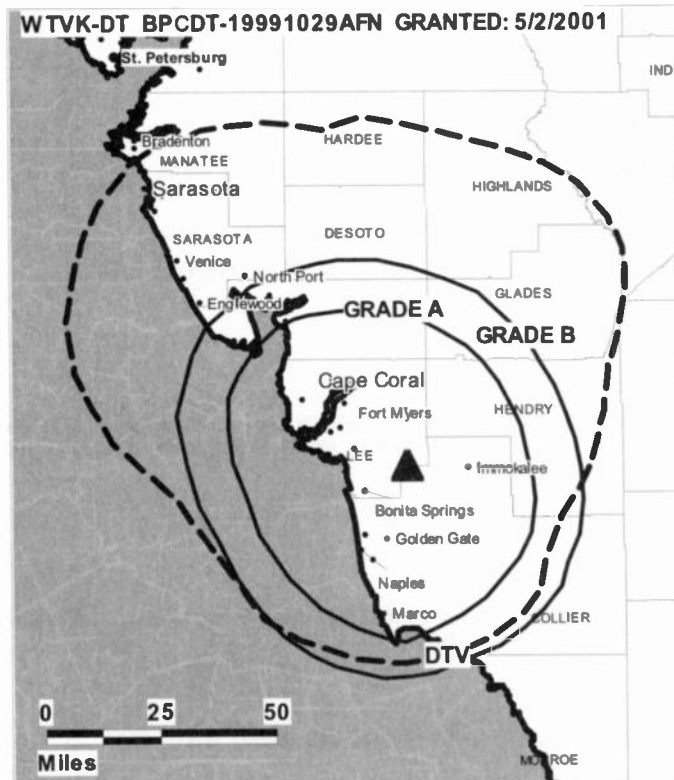
Michelle Scaffide, Local Sales Manager.

Jim Davis, Business Manager.

Jennifer Seymour, Program Director.

Karin Newhouse, Promotion Director.

Jim Clooney, Production Manager.



© 2007 Warren Communications News

Jim Reppert, Traffic Manager.

City of License: Naples. **Station DMA:** Fort Myers-Naples, FL. **Rank:** 64.

Nielsen Data: Not available.

WZVN-DT

Ch. 41

Network Service: ABC.

Licensee: Montclair Communications Inc., 3719 Central Ave., Fort Myers, FL 33901-8274.

Studio: 4001 Tamiami Trail N, Suite 370, Naples, FL 34103.

Mailing Address: 3719 Central Ave., Fort Myers, FL 33901-8274.

Phone: 239-643-3400; 239-939-2020. **Fax:** 239-643-4986.

E-mail: spontius@water.net

Web Site: http://www.abc-7.com

Technical Facilities: Channel No. 41 (632-638 MHz). Authorized power: 1000-kw max. visual. Antenna: 1489-ft above av. terrain, 1487-ft. above ground, 1520-ft. above sea level.

| | | | |
|-----------|-----|-----|--------|
| Latitude | 26° | 49' | 21.20" |
| Longitude | 81° | 45' | 54.30" |

Transmitter: 11011 Hwy. 31, Tuckers Comer.

Note: Latitude and longitude coordinates shown are based on the North American Datum of 1927 (NAD 27) as currently required by the Mass Media Bureau of the FCC.

Ownership: Lara Kunker (Group Owner).

Began Operation: Station operating; no on-air date

Represented (sales): Continental Television Sales.

Represented (legal): Irwin, Campbell & Tannenwald PC.

Represented (engineering): Cohen Dippell & Everist PC.

Personnel:

Steve Pontuis, Executive Vice President & General Manager.

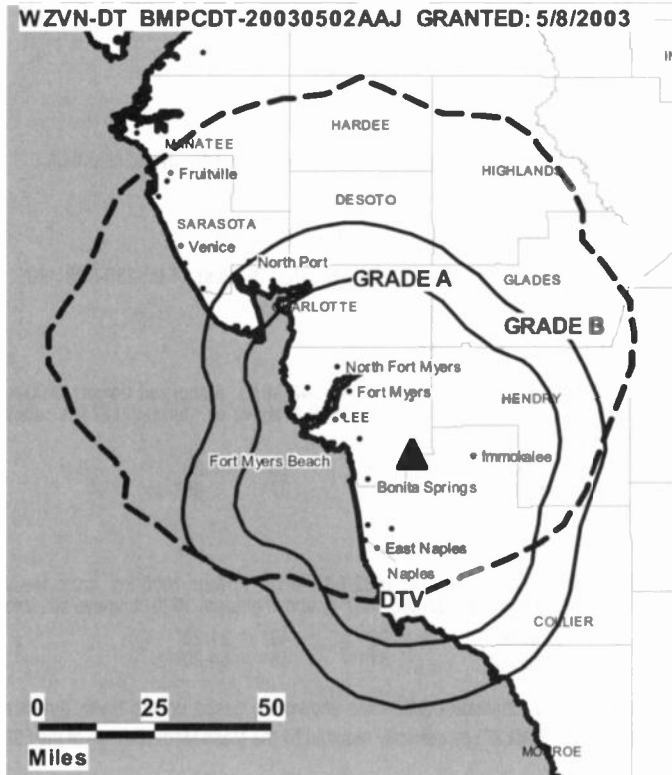
Bob Beville, Sales Director.

Bill Beard, Local Sales Manager.

Darrel Adams, News Director.

Dan Billings, Engineering & Technical Services Director.

Deborah Abbott, Program Director.



© 2007 Warren Communications News

Lori Grimaldi, Marketing Director.

Bob Hannon, Production Manager.

Harris Segel, Research Director.

Evelyn Jewett, Traffic Manager.

City of License: Naples. **Station DMA:** Fort Myers-Naples, FL. **Rank:** 64.

Nielsen Data: Not available.

WZVN-TV
Ch. 26

Network Service: ABC.

Licensee: Montclair Communications, 3719 Central Ave., Fort Myers, FL 33901.

Studio: Suite 370, 4001 Tamiami Trail N, Naples, FL 34103.

Mailing Address: 3719 Central Ave., Fort Myers, FL 33901.

Phone: 239-939-2020 (Fort Myers); 239-643-3400 (Naples). **Fax:** 239-939-4801.

E-mail: spontius@water.net

Web Site: http://www.abc-7.com

Technical Facilities: Channel No. 26 (542-548 MHz). Authorized power: 5000-kw max. visual, 500-kw aural. Antenna: 1209-ft above av. terrain, 1224-ft. above ground, 1249-ft. above sea level.

Latitude 26° 25' 22"
Longitude 81° 37' 49"

Transmitter: 21990 Carter Rd., Estero.

Digital Facilities: Channel No. 41 (632-638 MHz). Power: 1000-kw max. visual. Antenna: 1489-ft above av. terrain, 1487-ft. above ground, 1520-ft. above sea level.

Latitude 26° 49' 21.20"
Longitude 81° 45' 54.30"

Note: Latitude and longitude coordinates shown are based on the North American Datum of 1927 (NAD 27) as currently required by the Mass Media Bureau of the FCC.

Multichannel TV Sound: Stereo and separate audio program.

Satellite Earth Stations: Transmitter Harris; Comtech, 7.3-meter C-band; Andrew, 7.3-meter C-band; Pinzone, Andrew receivers.

News Service: AP.

LMA: Local marketing agreement with WBBH-TV (N), Fort Myers.

Ownership: Lara Kunkler (Group Owner).

Began Operation: August 21, 1974. Sale to Caloosa Television Corp. approved by FCC August 24, 1978. Sale to FCVS Communications by Caloosa Television Corp. approved by FCC August 1992. Sale to Ellis Communications by FCVS Communications approved by FCC October 7, 1993. Sale to Raycom Media by Ellis Communications approved by FCC July 26, 1996. Sale to present owner by Raycom Media approved by FCC September 30, 1996.

Represented (sales): Continental Television Sales.

Personnel:

Steve Pontius, Executive Vice President & General Manager.

Bob Beville, Sales Director.

Bill Beard, Local Sales Manager.

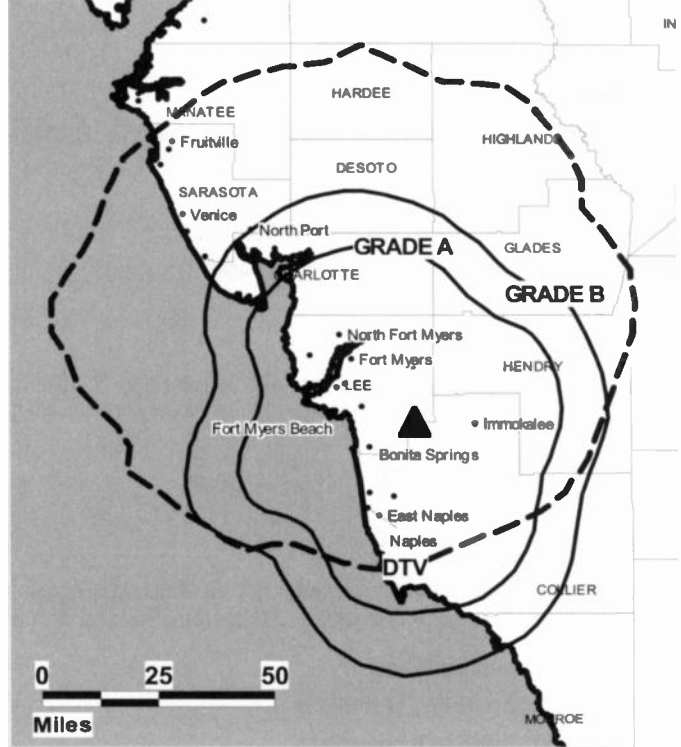
Darrel Adams, News Director.

Dan Billings, Engineering & Technical Services Director.

Deborah Abbott, Program Director.

Lori Grimaldi, Marketing Director.

WZVN-TV BPCT-19860702KG GRANTED: 6/10/1988



© 2007 Warren Communications News

Bob Hannon, Production Manager.

Harris Segel, Research Director.

Evelyn Jewett, Traffic Manager.

Highest 30 Sec. Rate: \$12,000.

City of License: Naples. **Station DMA:** Fort Myers-Naples, FL. **Rank:** 64.

Circulation © 2006 Nielsen. Coverage based on Nielsen study.

| GrandTotal | Cable TV Households | Non-cable TV Households | Total TV Households |
|-----------------------------------|------------------------|----------------------------|------------------------|
| Estimated Station Totals * | 336,840 | 121,230 | 458,070 |
| Average Weekly Circulation (2006) | 198,775 | 54,011 | 252,786 |
| Average Daily Circulation (2006) | | | 108,916 |
| Station DMA Total | Cable TV Households | Non-cable TV Households | Total TV Households |
| Estimated Station Totals * | 336,840 | 121,230 | 458,070 |
| Average Weekly Circulation (2006) | 198,775 | 54,011 | 252,786 |
| Average Daily Circulation (2006) | | | 108,916 |

*Estimated station totals are sums of the Nielsen TV and Cable TV household estimates for each county in which the station registers viewing of more than 5% as per the Nielsen Survey Methods.

WOGX
Ch. 51

Network Service: FOX.

Licensee: Fox Television Stations Inc., 1999 S. Bundy Dr., Los Angeles, CA 90025-5235.

Studio: 1551 S.W. 37th Ave., Ocala, FL 34474.

Sales Office: 2622 N.W. 43rd St., Suite B-4, Gainesville, FL 32606.

Mailing Address: 1551 S.W. 37th Ave., Ocala, FL 34474.

Phone: 352-873-6951 (Ocala); 352-371-0051 (Gainesville).

Fax: 352-237-5423 (Ocala).

E-mail: newsdesk@wogx.com

Web Site: http://www.wogx.com

Technical Facilities: Channel No. 51 (692-698 MHz). Authorized power: & 2750-kw horizontal visual, & 275-kw horizontal aural. Antenna: 920-ft above av. terrain, 889-ft. above ground, 1049-ft. above sea level.

| | | | |
|-----------|-----|-----|-----|
| Latitude | 29° | 21' | 32" |
| Longitude | 82° | 19' | 43" |

Transmitter: County Road 316, approx. 4.7-mi. W of Fairfield.

Digital Facilities: Channel No. 31 (572-578 MHz). Power: 500-kw max. visual. Antenna: 850-ft above av. terrain, 801-ft. above ground.

| | | | |
|-----------|-----|-----|-----|
| Latitude | 29° | 21' | 32" |
| Longitude | 82° | 19' | 43" |

FCC Digital File Number: BMPCDT-20010320AAK. Granted: October 15, 2001.

Note: Latitude and longitude coordinates shown are based on the North American Datum of 1927 (NAD 27) as currently required by the Mass Media Bureau of the FCC.

Satellite Earth Stations: Transmitter Comark; Microdyne, 7-meter C-band; Microdyne, 3.7-meter KC-band; RCA Americom, 4.5-meter Ku-band; Microdyne, M/A-Corn receivers.

Ownership: Fox Television Holdings Inc. (Group Owner).

Begin Operation: November 1, 1983. Meredith Corp. swapped station, along with WOFL(TV) Orlando, FL for Fox Television Station Inc.'s KPTV Portland, OR. FCC approved deal May 14, 2002 (Television Digest, Vol. 42:12, 25). Sale to Meredith Corp. by Wabash Valley Broadcasting Corp. approved by FCC September 1, 1995. Sale to Wabash Valley Broadcasting Corp. by Big Sun TV Inc. approved by FCC August 12, 1986.

Represented (sales): Katz Continental Television.

Represented (legal): Haley, Bader & Potts PLC.

Personnel:

Sandy Wagner, General Manager & General Sales Manager.

Janet Linder, Local Sales Manager.

John Sears, News Director.

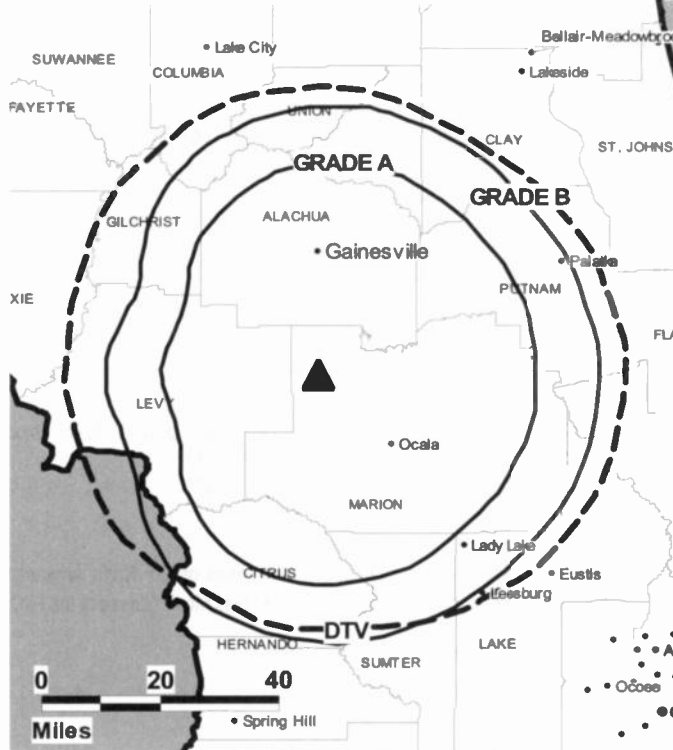
John Jones, Chief Engineer.

Kathy Dugan, Director, Finance.

Kim Strickland, Program Manager.

Andy Davidyock, Senior Production Coordinator.

WOGX BMPCT-19820329KH GRANTED: 10/24/1982



© 2007 Warren Communications News

Rick Snyder, Director, Creative Services & Promotion.

Kathy Nieves, Traffic Manager.

Highest 30 Sec. Rate: \$1100.

City of License: Ocala. **Station DMA:** Gainesville, FL. **Rank:** 162.

Circulation © 2006 Nielsen. Coverage based on Nielsen study.

| GrandTotal | Cable TV Households | Non-cable TV Households | Total TV Households |
|-----------------------------------|---------------------|-------------------------|---------------------|
| Estimated Station Totals * | 166,420 | 106,110 | 272,530 |
| Average Weekly Circulation (2006) | 59,662 | 16,370 | 76,032 |
| Average Daily Circulation (2006) | | | 23,897 |

| Station DMA Total | Cable TV Households | Non-cable TV Households | Total TV Households |
|-----------------------------------|---------------------|-------------------------|---------------------|
| Estimated Station Totals * | 78,470 | 33,080 | 111,550 |
| Average Weekly Circulation (2006) | 37,463 | 9,800 | 47,263 |
| Average Daily Circulation (2006) | | | 14,569 |

| Other DMA Total | Cable TV Households | Non-cable TV Households | Total TV Households |
|-----------------------------------|---------------------|-------------------------|---------------------|
| Estimated Station Totals * | 87,950 | 73,030 | 160,980 |
| Average Weekly Circulation (2006) | 22,199 | 6,570 | 28,769 |
| Average Daily Circulation (2006) | | | 9,328 |

*Estimated station totals are sums of the Nielsen TV and Cable TV household estimates for each county in which the station registers viewing of more than 5% as per the Nielsen Survey Methods.

WOGX-DT
Ch. 31

Network Service: FOX.

Licensee: Fox Television Stations Inc., 1999 S. Bundy Dr., Los Angeles, CA 90025-5235.

Studio: 2622 NW 43rd St., Gainesville, FL 32606.

Mailing Address: 1551 S.W. 37th Ave., Ocala, FL 34474.

Phone: 352-873-6951 (Ocala); 352-371-0051 (Gainesville).

Fax: 352-237-5423 (Ocala).

E-mail: newsdesk@wogx.com

Web Site: http://www.wogx.com

Technical Facilities: Channel No. 31 (572-578 MHz). Authorized power: 500-kw max. visual. Antenna: 850-ft above av. terrain, 801-ft. above ground.

| | | | |
|-----------|-----|-----|-----|
| Latitude | 29° | 21' | 32" |
| Longitude | 82° | 19' | 43" |

Note: Latitude and longitude coordinates shown are based on the North American Datum of 1927 (NAD 27) as currently required by the Mass Media Bureau of the FCC.

Ownership: Fox Television Holdings Inc. (Group Owner).

Began Operation: August 1, 2002. Standard Definition.

Personnel:

Sandy Wagner, General Manager & General Sales Manager.

Janet Linder, Local Sales Manager.

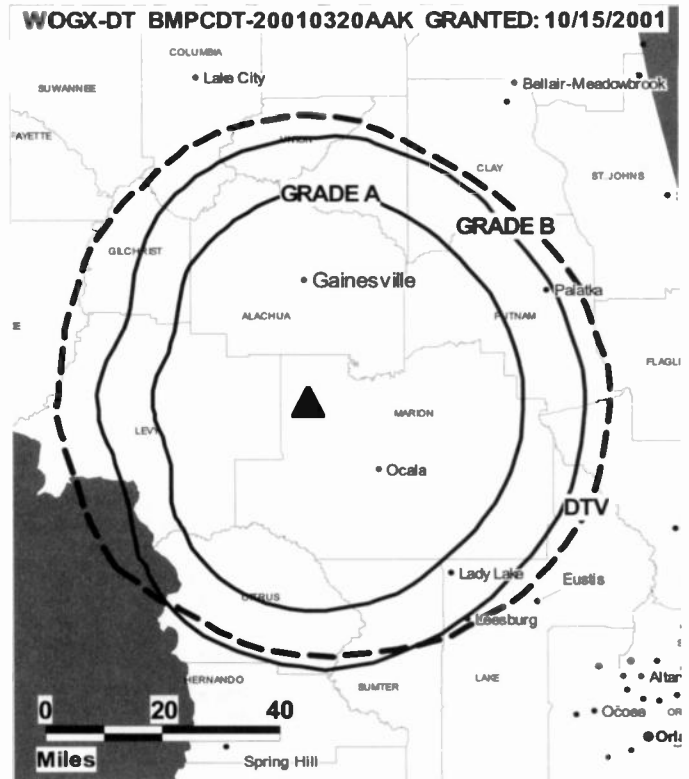
John Sears, News Director.

John Jones, Chief Engineer.

Kathy Dugan, Director, Finance.

Kim Strickland, Program Manager.

Andy Davidyock, Senior Production Coordinator.



© 2007 Warren Communications News

Rick Snyder, Director, Creative Services & Promotion.

Kathy Nieves, Traffic Manager.

City of License: Ocala. **Station DMA:** Gainesville, FL. **Rank:** 162.

Nielsen Data: Not available.

WJXX
Ch. 25

Network Service: ABC.

Licensee: Gannett River States Publishing Corp., 1100 Wilson Blvd., Arlington, VA 22234.

Studio: 1070 E. Adams St., Jacksonville, FL 32202.

Mailing Address: PO Box 551000, Jacksonville, FL 32255.

Phone: 904-354-1212. **Fax:** 904-633-8899.

E-mail: ktonning@firstcoastnews.com

Web Site: http://www.wjxx.com

Technical Facilities: Channel No. 25 (536-542 MHz). Authorized power: 5000-kw max. visual, 206-kw aural. Antenna: 659-ft above av. terrain, 686-ft. above ground, 712-ft. above sea level.

Latitude 30° 04' 27"
Longitude 81° 48' 23"

Transmitter: 0.3-mi. SE of intersection of Rtes. 739 & 209, Middleburg.

Digital Facilities: Channel No. 10 (192-198 MHz). Power: 11.1-kw visual, aural. Antenna: 1007-ft above av. terrain, 976-ft. above ground, 1026-ft. above sea level.

Latitude 30° 16' 24"
Longitude 81° 33' 13"

FCC Digital File Number: BPCDT-19991019ABU. Granted: October 28, 2004.

Note: Latitude and longitude coordinates shown are based on the North American Datum of 1927 (NAD 27) as currently required by the Mass Media Bureau of the FCC.

LMA: Local marketing agreement with WPXC-TV (X), Brunswick, GA.

Ownership: Gannett Co. Inc. (Group Owner).

Began Operation: February 10, 1997. Sale to Allbritton Communications Co. from William P. Register approved by FCC September 5, 1997. Sale to present owner by Allbritton Communications Co. approved by FCC March 15, 2000.

Represented (sales): Blair Television.

Represented (legal): Hogan & Hartson LLP.

Represented (engineering): Kessler & Gehman Associates Inc.

Personnel:

Ken Tanning, President & General Manager.

Jess Sessoms, General Sales Manager.

Lou Schottelkotte, Local Sales Manager.

Ken Lesesne, National Sales Manager.

Mike McCormick, News Director.

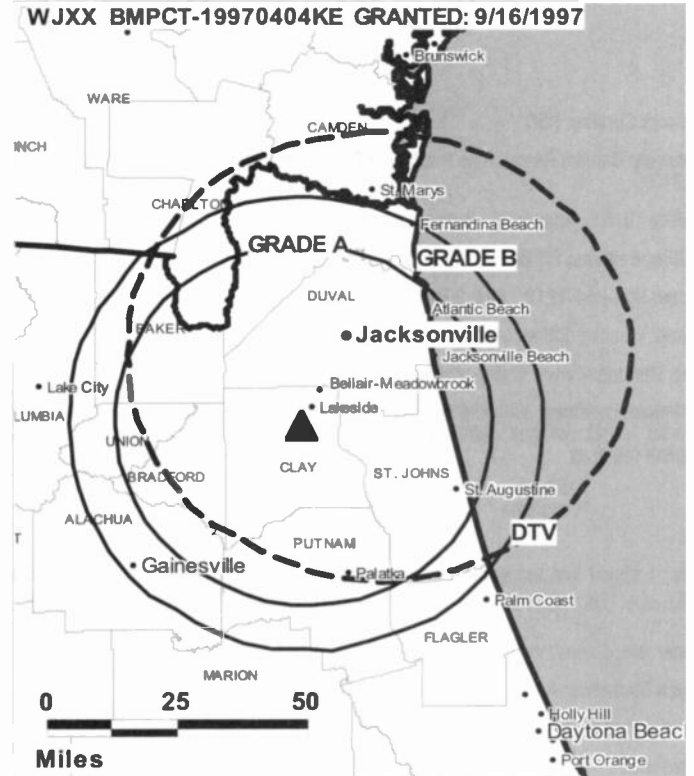
Bishop Ellison, Director, Engineering.

Rhonda McVey, Business Manager.

Bonnie Solloway, Programming & Marketing Manager.

Mike Baer, Production Manager.

Linda Mock, Research & Traffic Manager.



© 2007 Warren Communications News

Glenn Sebold, Director, Creative Services.

Highest 30 Sec. Rate: \$2000.

City of License: Orange Park. **Station DMA:** Jacksonville, FL. **Rank:** 50.

Circulation © 2006 Nielsen. Coverage based on Nielsen study.

| GrandTotal | Cable TV Households | Non-cable TV Households | Total TV Households |
|-----------------------------------|---------------------|-------------------------|---------------------|
| Estimated Station Totals * | 412,340 | 193,650 | 605,990 |
| Average Weekly Circulation (2006) | 219,846 | 92,646 | 312,492 |
| Average Daily Circulation (2006) | | | 110,966 |
| Station DMA Total | Cable TV Households | Non-cable TV Households | Total TV Households |
| Estimated Station Totals * | 408,600 | 193,650 | 602,250 |
| Average Weekly Circulation (2006) | 219,506 | 92,646 | 312,152 |
| Average Daily Circulation (2006) | | | 110,940 |
| Other DMA Total | Cable TV Households | Non-cable TV Households | Total TV Households |
| Estimated Station Totals * | 3,740 | 0 | 3,740 |
| Average Weekly Circulation (2006) | 340 | 0 | 340 |
| Average Daily Circulation (2006) | | | 26 |

*Estimated station totals are sums of the Nielsen TV and Cable TV household estimates for each county in which the station registers viewing of more than 5% as per the Nielsen Survey Methods.

WJXX-DT
Ch. 10

Network Service: ABC.

Licensee: Gannett River States Publishing Corp., 7950 Jones Branch Dr., McLean, VA 22107.

Studio: 1070 E. Adams St., Jacksonville, FL 32202.

Mailing Address: PD Box 551000, Jacksonville, FL 32255.

Phone: 904-354-1212. **Fax:** 904-354-3299.

E-mail: ktonning@firstcoastnews.com

Web Site: <http://www.firstcoastnews.com>

Technical Facilities: Channel No. 10 (192-198 MHz). Authorized power: 11.1-kw visual, aural. Antenna: 1007-ft above av. terrain, 976-ft. above ground, 1026-ft. above sea level.

| | | | |
|-----------|-----|-----|-----|
| Latitude | 30° | 16' | 24" |
| Longitude | 81° | 33' | 13" |

Note: Latitude and longitude coordinates shown are based on the North American Datum of 1927 (NAD 27) as currently required by the Mass Media Bureau of the FCC.

Ownership: Gannett Co. Inc. (Group Dwner).

Began Operation: April 15, 2002. Standard Definition.

Represented (sales): Blair Television.

Personnel:

Ken Tinning, President & General Manager.

Jess Sessoms, General Sales Manager.

Lou Schottelkotte, Local Sales Manager.

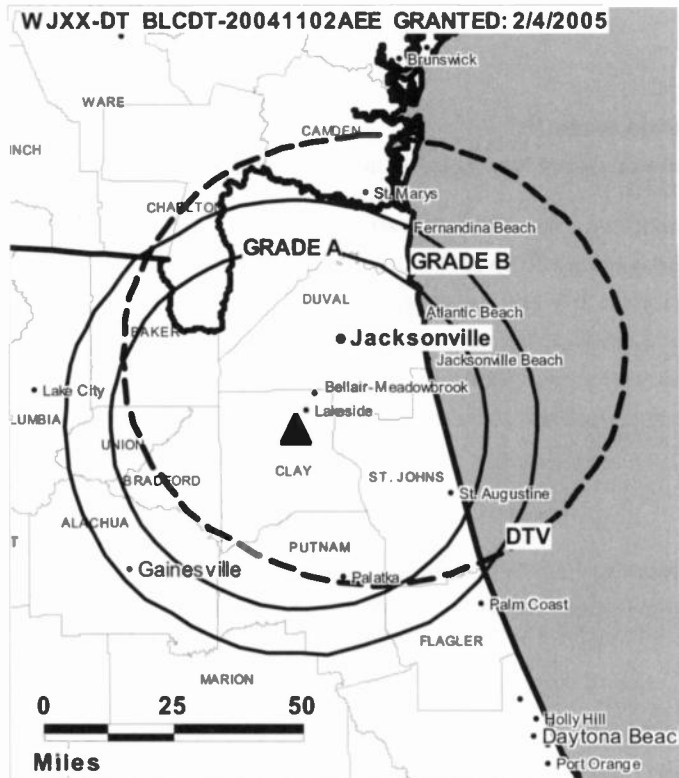
Ken Lesesne, National Sales Manager.

Mike McCormick, News Director.

Bishop Ellison, Director, Engineering.

Rhonda McVey, Business Manager.

Bonnie Solloway, Programming & Marketing Manager.



© 2007 Warren Communications News

Mike Baer, Production Manager.

Linda Mock, Research & Traffic Director.

Glenn Sebold, Director, Creative Services.

City of License: Orange Park. **Station DMA:** Jacksonville, FL. **Rank:** 50.

Nielsen Data: Not available.

WFTV
Ch. 9

Network Service: ABC.

Licensee: WFTV Inc., 6205 Peachtree Dunwoody Rd., Atlanta, GA 30328.

Studio: 490 E. South St., Orlando, FL 32801.

Mailing Address: PO Box 999, Orlando, FL 32802.

Phone: 407-841-9000. **Fax:** 407-841-8259.

Web Site: <http://www.wftv.com>

Technical Facilities: Channel No. 9 (186-192 MHz). Authorized power: 316-kw max. & 191-kw horizontal visual, 31.6-kw & 19.1-kw horizontal aural. Antenna: 1572-ft above av. terrain, 1542-ft. above ground, 1608-ft. above sea level.

Latitude 28° 36' 07"
Longitude 81° 05' 37"

Transmitter: 3.5-mi. N of Bithlo, 20-mi. E of Orlando.

Digital Facilities: Channel No. 39 (320-626 MHz). Power: 417-kw max. visual. Antenna: 1621-ft above av. terrain, 1598-ft. above ground, 1660-ft. above sea level.

Latitude 28° 34' 07"
Longitude 81° 03' 16"

FCC Digital File Number: BPCDT-980803KI. Granted: April 09, 1999.

Note: Latitude and longitude coordinates shown are based on the North American Datum of 1927 (NAD 27) as currently required by the Mass Media Bureau of the FCC.

Multichannel TV Sound: Stereo only.

Satellite Earth Stations: Transmitter Harris; Andrew, 7-meter C-band; Andrew, 4.5-meter C-band; Dalsat, 4.5-meter Ku-band; AFC, 4.5-meter Ku-band; Satcom Technologies, 5.5-meter Ku-band; Standard Agile Omni, Satcom Technologies, Avantek receivers.

News Services: SNN, CNN Newsource, AP, ABC NewsOne.

Ownership: Cox Enterprises Inc. (Group Owner).

Began Operation: February 1, 1958. Original operator was Mid-Florida Inc. Interim operation began April 1, 1969. Settlement agreement among interim operators approved by FCC June 30, 1981. Sale to SFN Communications approved by FCC May 24, 1984. Sale to present owner approved by FCC August 29, 1985.

Represented (sales): TeleRep Inc.

Represented (legal): Dow, Lohnes & Albertson PLLC.

Personnel:

Shawn Bartelt, General Manager.

Lisa Hines, General Sales Manager.

Amy Davis, Local Sales Manager.

Bill Funke, National Sales Manager.

Robert Jordan, News Director.

John Demshock, Chief Engineer.

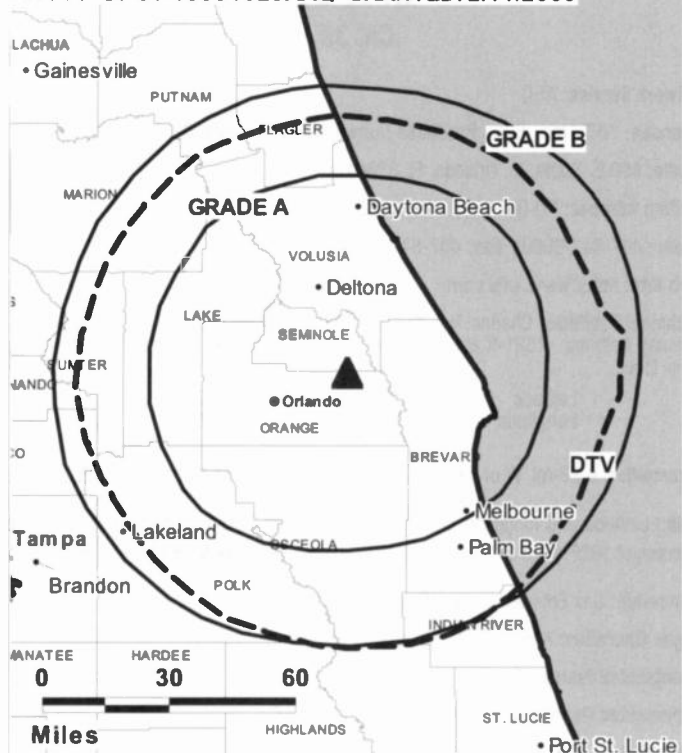
Scot Post, Controller.

John Keyes, Program Director.

Chip Reif, Production Manager.

Bob St. Charles, Creative Services Manager.

WFTV BPCT-19991028AAQ GRANTED: 2/11/2000



© 2007 Warren Communications News

Kathy Greenlaw, Traffic Manager.

Highest 30 Sec. Rate: \$6000.

City of License: Orlando. **Station DMA:** Orlando-Daytona Beach-Melbourne, FL.

Rank: 19.

Circulation © 2006 Nielsen. Coverage based on Nielsen study.

| GrandTotal | Cable TV Households | Non-cable TV Households | Total TV Households |
|-----------------------------------|------------------------|----------------------------|------------------------|
| Estimated Station Totals * | 1,221,950 | 462,250 | 1,684,200 |
| Average Weekly Circulation (2006) | 746,680 | 256,133 | 1,002,813 |
| Average Daily Circulation (2006) | | | 531,646 |
| Station DMA Total | Cable TV Households | Non-cable TV Households | Total TV Households |
| Estimated Station Totals * | 981,130 | 364,570 | 1,345,700 |
| Average Weekly Circulation (2006) | 683,218 | 246,112 | 929,330 |
| Average Daily Circulation (2006) | | | 499,698 |
| Other DMA Total | Cable TV Households | Non-cable TV Households | Total TV Households |
| Estimated Station Totals * | 240,820 | 97,680 | 338,500 |
| Average Weekly Circulation (2006) | 63,462 | 10,021 | 73,483 |
| Average Daily Circulation (2006) | | | 31,948 |

*Estimated station totals are sums of the Nielsen TV and Cable TV household estimates for each county in which the station registers viewing of more than 5% as per the Nielsen Survey Methods.

WFTV-DT
Ch. 39

Network Service: ABC.

Licensee: WFTV Inc., 6205 Peachtree Dunwoody Rd., Atlanta, GA 30328.

Studio: 490 E. South St., Orlando, FL 32801.

Mailing Address: PO Box 999, Orlando, FL 32802.

Phone: 407-841-9000. **Fax:** 407-841-8259.

Web Site: <http://www.wftv.com>

Technical Facilities: Channel No. 39 (320-626 MHz). Authorized power: 417-kw max. visual. Antenna: 1621-ft above av. terrain, 1598-ft. above ground, 1660-ft. above sea level.

| | | | |
|-----------|-----|-----|-----|
| Latitude | 28° | 34' | 07" |
| Longitude | 81° | 03' | 16" |

Transmitter: 0.68-mi. W of the intersection of Fort Christmas & Kissenger Rds., Bithlo.

Note: Latitude and longitude coordinates shown are based on the North American Datum of 1927 (NAD 27) as currently required by the Mass Media Bureau of the FCC.

Ownership: Cox Enterprises Inc. (Group Owner).

Began Operation: April 1, 2001. Standard Definition.

Represented (sales): TeleRep Inc.

Represented (legal): Dow, Lohnes & Albertson PLLC.

Personnel:

Shawn Bartelt, General Manager.

Lisa Hines, General Sales Manager.

Amy Davis, Local Sales Manager.

Bill Funke, National Sales Manager.

Robert Jordan, News Director.

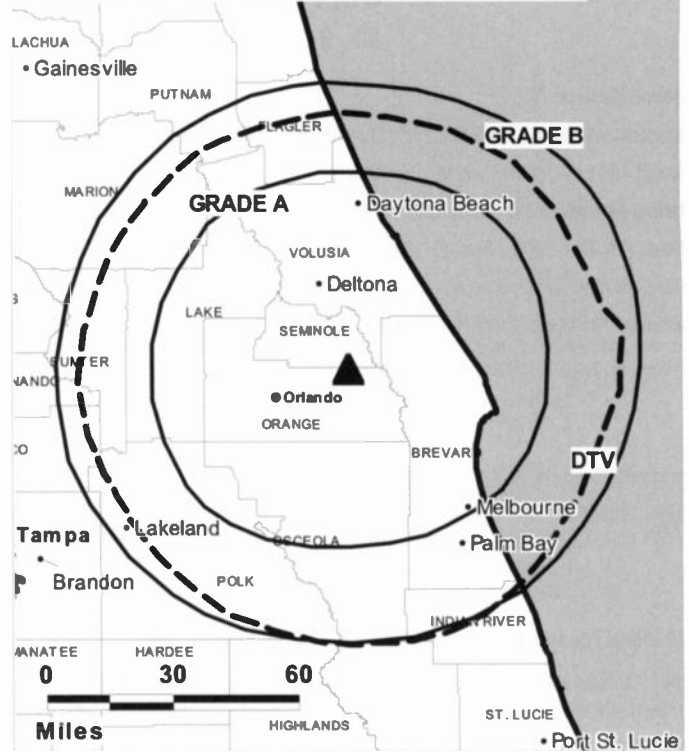
John Demshock, Chief Engineer.

Scot Post, Controller.

John Keys, Program Director.

Chip Reif, Production Manager.

WFTV-DT BPCDT-19980803KI GRANTED: 4/9/1999



© 2007 Warren Communications News

Bob St. Charles, Creative Services Manager.

Kathy Greenlaw, Traffic Manager.

Rates: On request.

City of License: Orlando. **Station DMA:** Orlando-Daytona Beach-Melbourne, FL.

Rank: 19.

Nielsen Data: Not available.

WKMG-DT
Ch. 58

Network Service: CBS.

Licensee: Post-Newsweek Stations, Orlando Inc., 4466 John Young Pkwy., Orlando, FL 32804.

Studio: 4466 John Young Pkwy., Orlando, FL 32804.

Mailing Address: 4466 John Young Pkwy., Orlando, FL 32804.

Phone: 407-521-1200. **Fax:** 407-521-1204.

E-mail: desk@wkmg.com

Web Site: http://www.local6.com

Technical Facilities: Channel No. 58 (734-740 MHz). Authorized power: 1000-kw max. visual. Antenna: 1611-ft above av. terrain, 1588-ft. above ground, 1650-ft. above sea level.

| | | | |
|-----------|-----|-----|-------|
| Latitude | 28° | 36' | 36.3" |
| Longitude | 81° | 03' | 34.6" |

Transmitter: 3.3-mi. from Bithlo on azimuth of 72.7 degrees T.

Note: Latitude and longitude coordinates shown are based on the North American Datum of 1927 (NAD 27) as currently required by the Mass Media Bureau of the FCC.

Ownership: Post-Newsweek Stations Inc. (Group Owner).

Began Operation: April 1, 2001. High Definition.

Represented (legal): Covington & Burling.

Represented (engineering): Moffet, Larson & Johnson Inc.

Personnel:

Henry Maldonado, General Manager.

Tom Calato, General Sales Manager.

Dave Ware, Local Sales Manager.

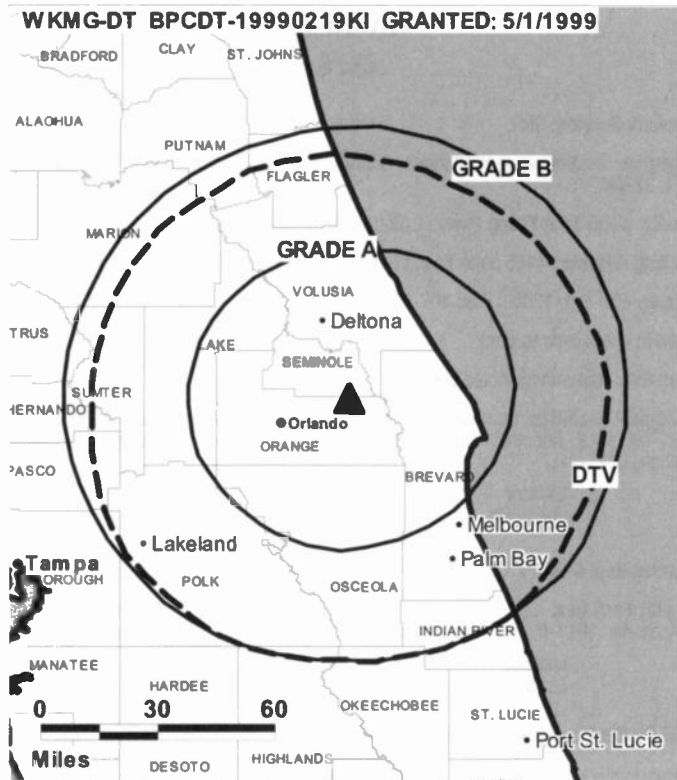
Wayne Reid, National Sales Manager.

Skip Valet, News Director.

Frank Torbert, Chief Engineer.

Brock Lesperance, Business Manager.

Tracy Richardson, Programming & Community Services Director.



© 2007 Warren Communications News

Kim Peoples, Promotion Director.

Jim Murphy, Production Director.

Charlene Mattis, Traffic Manager.

Rates: On request.

City of License: Orlando. **Station DMA:** Orlando-Daytona Beach-Melbourne, FL.

Rank: 19.

Nielsen Data: Not available.

WKMG-TV

Ch. 6

Network Service: CBS.

Licensee: Post-Newsweek Stations, Orlando Inc., 4466 John Young Pkwy., Orlando, FL 32804.

Studio: 4466 John Young Pkwy., Orlando, FL 32804.

Mailing Address: 4466 John Young Pkwy., Orlando, FL 32804.

Phone: 407-521-1200. **Fax:** 407-521-1204.

E-mail: desk@wkmg.com

Web Site: http://www.local6.com

Technical Facilities: Channel No. 6 (82-88 MHz). Authorized power: 100-kw visual, 20-kw aural. Antenna: 1480-ft above av. terrain, 1437-ft. above ground, 1503-ft. above sea level.

Latitude 28° 36' 08"
Longitude 81° 05' 37"

Transmitter: 4498 TV Tower Rd.

Digital Facilities: Channel No. 58 (734-740 MHz). Power: 1000-kw max. visual. Antenna: 1611-ft above av. terrain, 1588-ft. above ground, 1650-ft. above sea level.

Latitude 28° 36' 36.3"
Longitude 81° 03' 34.6"

FCC Digital File Number: BPCDT-19990219KI. Granted: September 21, 1999.

Note: Latitude and longitude coordinates shown are based on the North American Datum of 1927 (NAD 27) as currently required by the Mass Media Bureau of the FCC.

Satellite Earth Stations: Transmitter Harris; Scientific-Atlanta, 7-meter C-band; Scientific-Atlanta, 10-meter C-band; Vertex, 4.6-meter Ku-band; Scientific-Atlanta, 4.6-meter C-band; Comtech, 5-meter C-band.

News Service: AP.

Ownership: Post-Newsweek Stations Inc. (Group Owner).

Began Operation: July 1, 1954. Sale to Meredith Corp. and subsequent exchange with Post-Newsweek for WFSB Hartford approved by FCC June 27, 1997 (Television Digest, Vol. 37:23, 36; 26:12). Sale to First Media Television LP by Rockefeller Group approved by FCC May 30, 1986. Sale to Rockefeller by the Outlet Co. approved by FCC November 23, 1983 (Vol. 23:19, 22; 24:6). Sale to Outlet by Cherry Broadcasting Co. approved by FCC July 17, 1963 (Vol. 3:15, 29). Sale to Cherry Broadcasting Co. by group headed by Harold P. Danforth approved by FCC May 8, 1957.

Represented (sales): MMT Sales Inc.

Represented (legal): Covington & Burling.

Represented (engineering): Moffet, Larson & Johnson Inc.

Personnel:

Henry Maldonado, General Manager.

Tom Calato, General Sales Manager.

Dave Ware, Local Sales Manager.

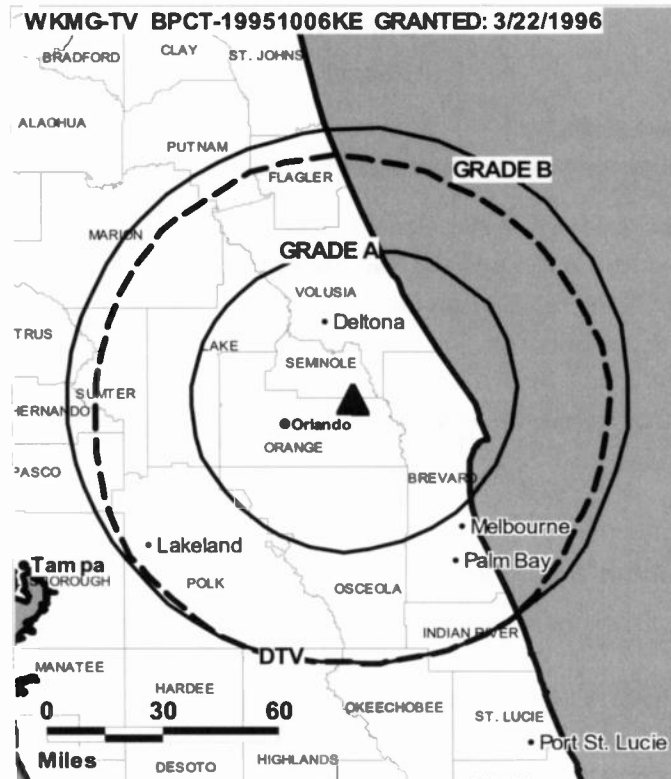
Wayne Reid, National Sales Manager.

Skip Valet, News Director.

Frank Torbert, Chief Engineer.

Brock Lesperance, Business Manager.

Tracy Richardson, Programming & Community Services Director.



© 2007 Warren Communications News

Kim Peoples, Promotion Director.

Jim Murphy, Production Director.

Charlene Mattis, Traffic Manager.

Rates: On request.

City of License: Orlando. **Station DMA:** Orlando-Daytona Beach-Melbourne, FL.

Rank: 19.

Circulation © 2006 Nielsen. Coverage based on Nielsen study.

| GrandTotal | Cable TV Households | Non-cable TV Households | Total TV Households |
|-----------------------------------|---------------------|-------------------------|---------------------|
| Estimated Station Totals * | 1,197,530 | 458,800 | 1,656,330 |
| Average Weekly Circulation (2006) | 668,255 | 216,151 | 884,406 |
| Average Daily Circulation (2006) | | | 417,983 |
| Station DMA Total | Cable TV Households | Non-cable TV Households | Total TV Households |
| Estimated Station Totals * | 981,130 | 364,570 | 1,345,700 |
| Average Weekly Circulation (2006) | 653,040 | 210,366 | 863,406 |
| Average Daily Circulation (2006) | | | 409,533 |
| Other DMA Total | Cable TV Households | Non-cable TV Households | Total TV Households |
| Estimated Station Totals * | 216,400 | 94,230 | 310,630 |
| Average Weekly Circulation (2006) | 15,215 | 5,785 | 21,000 |
| Average Daily Circulation (2006) | | | 8,450 |

*Estimated station totals are sums of the Nielsen TV and Cable TV household estimates for each county in which the station registers viewing of more than 5% as per the Nielsen Survey Methods.

WOFL
Ch. 35

Network Service: FOX.

Licensee: Fox Television Stations Inc., 1999 S. Bundy Dr., Los Angeles, CA 90025-5235.

Studio: 35 Skyline Dr., Lake Mary, FL 32746.

Mailing Address: 35 Skyline Dr., Lake Mary, FL 32746.

Phone: 407-741-5025; 407-644-3535. **Fax:** 407-333-3535.

E-mail: sales@wofl.com

Web Site: http://www.wofl.com

Technical Facilities: Channel No. 35 (596-602 MHz). Authorized power: 2570-kw max. & 646-kw horizontal visual, 126-kw aural. Antenna: 1470-ft above av. terrain, 1486-ft. above ground, 1549-ft. above sea level.

Latitude 28° 36' 13"
Longitude 81° 05' 11"

Transmitter: Chuluota-Christmas Rd., 3.7-mi. N of Bithlo.

Digital Facilities: Channel No. 22 (518-524 MHz). Power: 1000-kw max. visual. Antenna: 1280-ft above av. terrain, 1260-ft. above ground, 62-ft. above sea level.

Latitude 28° 36' 13"
Longitude 81° 05' 11"

FCC Digital File Number: BMPCDT-19990920AAV. Granted: April 26, 2000.

Note: Latitude and longitude coordinates shown are based on the North American Datum of 1927 (NAD 27) as currently required by the Mass Media Bureau of the FCC.

Multichannel TV Sound: Stereo only.

Satellite Earth Station: Transmitter Comark; EASI, 4.6-meter KC-band; Standard Communications receivers.

News Service: UPI.

Ownership: Fox Television Holdings Inc. (Group Owner).

Began Operation: March 31, 1974. Left air September 29, 1976. Sale to Omega Communications approved by FCC June 15, 1979 (Television Digest, Vol. 19:28). Resumed operation October 15, 1979. Sale of remaining 60% interest to Meredith Corp., 40% owner, approved by FCC April 4, 1983. Meredith Corp. swapped station, along with WOGX(TV) Ocala-Gainesville, FL for Fox Television Stations Inc.'s KPTV Portland, OR. FCC approved deal May 14, 2002 (Vol. 42:12, 25).

Represented (sales): TeleRep Inc.

Represented (legal): Haley, Bader & Potts PLC.

Represented (engineering): Hammett & Edison Inc.

Personnel:

Stan Knott, Vice President & General Manager.

Lou Supowitz, Vice President & Sales Director.

John Sears, Vice President, News.

Shea Grandquist, Local Sales Manager.

Janice Badger, National Sales Manager.

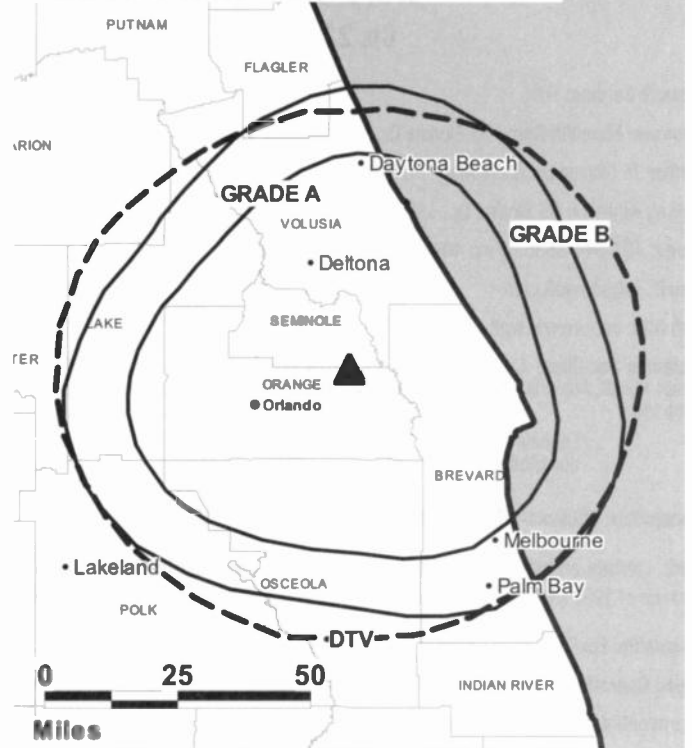
Robert Fusco, Chief Engineer.

Patrick Shultz, Business Manager.

Kim Strickland, Program Manager.

Don Holt, Production Manager.

WOFL BPCT-19960626KE GRANTED: 11/3/1998



© 2007 Warren Communications News

Rick Snyder, Creative Services Director.

Kathy Nieves, Traffic Manager.

Jean Fromm, Human Resource Director.

Highest 30 Sec. Rate: \$5000.

City of License: Orlando. **Station OMA:** Orlando-Daytona Beach-Melbourne, FL.

Rank: 19.

Circulation © 2006 Nielsen. Coverage based on Nielsen study.

| GrandTotal | Cable TV Households | Non-cable TV Households | Total TV Households |
|-----------------------------------|------------------------|----------------------------|------------------------|
| Estimated Station Totals * | 1,024,590 | 444,550 | 1,469,140 |
| Average Weekly Circulation (2006) | 497,723 | 170,961 | 668,684 |
| Average Daily Circulation (2006) | | | 243,316 |
| Station OMA Total | Cable TV Households | Non-cable TV Households | Total TV Households |
| Estimated Station Totals * | 981,130 | 364,570 | 1,345,700 |
| Average Weekly Circulation (2006) | 493,899 | 166,402 | 660,301 |
| Average Daily Circulation (2006) | | | 241,480 |
| Other OMA Total | Cable TV Households | Non-cable TV Households | Total TV Households |
| Estimated Station Totals * | 43,460 | 79,980 | 123,440 |
| Average Weekly Circulation (2006) | 3,824 | 4,559 | 8,383 |
| Average Daily Circulation (2006) | | | 1,836 |

*Estimated station totals are sums of the Nielsen TV and Cable TV household estimates for each county in which the station registers viewing of more than 5% as per the Nielsen Survey Methods.

WOFL-DT

Ch. 22

Network Service: FOX.

Licensee: Meredith Corp., 35 Skyline Dr., Lake Mary, FL 32746.

Studio: 35 Skyline Dr., Lake Mary, FL 32746.

Mailing Address: 35 Skyline Dr., Lake Mary, FL 32746.

Phone: 407-644-3535. **Fax:** 407-333-3535.

E-mail: sales@wofl.com

Web Site: http://www.wofl.com

Technical Facilities: Channel No. 22 (518-524 MHz). Authorized power: 1000-kw max. visual. Antenna: 1280-ft above av. terrain, 1260-ft. above ground, 62-ft. above sea level.

| | | | |
|-----------|-----|-----|-----|
| Latitude | 28° | 36' | 13" |
| Longitude | 81° | 05' | 11" |

Transmitter: Chuluota-Christmas Rd., 3.7-mi. N of Bithlo.

Note: Latitude and longitude coordinates shown are based on the North American Datum of 1927 (NAD 27) as currently required by the Mass Media Bureau of the FCC.

Ownership: Fox Television Holdings Inc. (Group Owner).

Began Operation: January 29, 2000. Standard Definition.

Represented (legal): Haley, Bader & Potts PLC.

Personnel:

Stan Knott, Vice President & General Manager.

Lou Supowitz, Vice President & Sales Director.

John Sears, Vice President, News.

Shea Grandquist, Local Sales Manager.

Janice Badger, National Sales Manager.

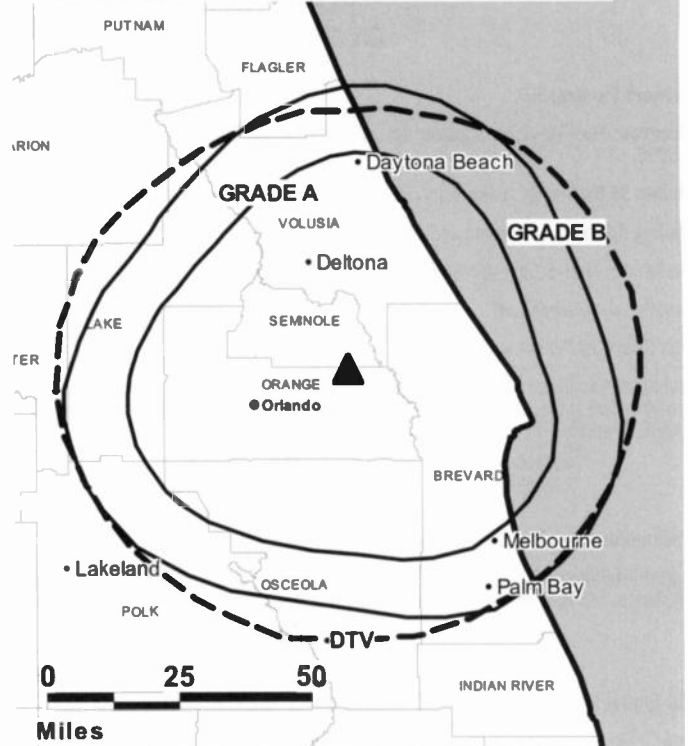
Robert Fusco, Chief Engineer.

Patrick Shultz, Business Manager.

Kim Strickland, Program Manager.

Don Holt, Production Manager.

WOFL-DT BPCDT-19980731KH GRANTED: 8/17/1999



© 2007 Warren Communications News

Rick Snyder, Creative Services Director.

Kathy Nieves, Traffic Manager.

Jean Fromm, Human Resources Director.

Rates: On request.

City of License: Orlando. **Station DMA:** Orlando-Daytona Beach-Melbourne, FL.

Rank: 19.

Nielsen Data: Not available.

WRBW
Ch. 65

Network Service: MNT.

Licensee: Fox Television Stations Inc., 5151 Wisconsin Ave. NW, Washington, DC 20016.

Studio: 35 Skyline Dr., Lake Drive, FL 32746.

Mailing Address: 35 Skyline Dr., Lake Drive, FL 32746.

Phone: 407-248-6500; 407-664-3535. **Fax:** 407-333-3535.

E-mail: rfusco@wrbw.com

Web Site: http://www.wrbw.com

Technical Facilities: Channel No. 65 (776-782 MHz). Authorized power: 5000-kw max. visual, 473-kw aural. Antenna: 1613-ft above av. terrain, 1587-ft. above ground.

Latitude 28° 36' 35"
Longitude 81° 03' 35"

Transmitter: 4652 Brown Rd.

Digital Facilities: Channel No. 41 (632-638 MHz). Power: 763-kw max. visual, aural. Antenna: 1691-ft above av. terrain, 1665-ft. above ground, 1718-ft. above sea level.

Latitude 28° 36' 35"
Longitude 81° 03' 35"

FCC Digital File Number: BPCDT-20000501ADF. Granted: July 19, 2006.

Note: Latitude and longitude coordinates shown are based on the North American Datum of 1927 (NAD 27) as currently required by the Mass Media Bureau of the FCC.

Ownership: Fox Television Holdings Inc. (Group Owner).

Began Operation: June 6, 1994. Sale to United Television Inc. by Rainbow Broadcasting Ltd. approved by FCC May 20, 1999 (Television Digest, Vol. 37:41). Sale to present owner by United Television Inc. approved by FCC July 23, 2001.

Represented (sales): Millennium Sales & Marketing.

Represented (legal): Hogan & Hartson LLP.

Represented (engineering): Denny & Associates PC.

Personnel:

Stan Knott, Vice President & General Manager.

John Sears, Vice President, News.

Lou Supowitz, Director, Sales.

Robert Fusco, Chief Engineer.

Patrick Schultz, Business Manager.

Terry Walden, Program Director.

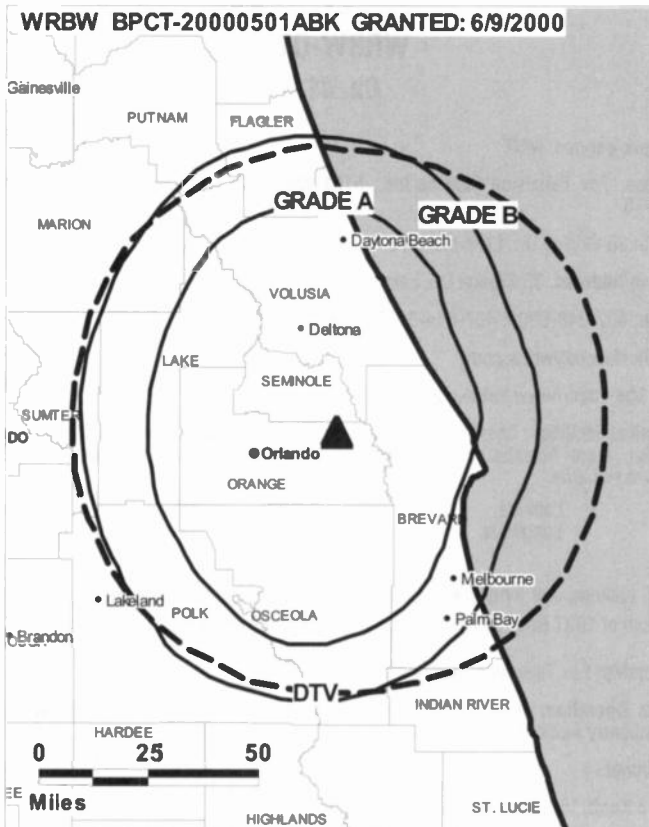
Ed Stankay, Marketing & Development Director.

Don Holt, Production Manager.

Rick Snyder, Creative Services Director.

Kathy Nieves, Traffic Manager.

Jean Fromm, Human Resources Director.



© 2007 Warren Communications News

Rates: Dn request.

City of License: Orlando. **Station DMA:** Orlando-Daytona Beach-Melbourne, FL.

Rank: 19.

Circulation © 2006 Nielsen. Coverage based on Nielsen study.

| GrandTotal | Cable TV Households | Non-cable TV Households | Total TV Households |
|-----------------------------------|---------------------|-------------------------|---------------------|
| Estimated Station Totals * | 981,130 | 364,320 | 1,345,450 |
| Average Weekly Circulation (2006) | 212,777 | 57,885 | 270,662 |
| Average Daily Circulation (2006) | | | 79,004 |
| Station OMA Total | Cable TV Households | Non-cable TV Households | Total TV Households |
| Estimated Station Totals * | 981,130 | 356,440 | 1,337,570 |
| Average Weekly Circulation (2006) | 212,777 | 57,105 | 269,882 |
| Average Daily Circulation (2006) | | | 78,941 |
| Other OMA Total | Cable TV Households | Non-cable TV Households | Total TV Households |
| Estimated Station Totals * | 0 | 7,880 | 7,880 |
| Average Weekly Circulation (2006) | 0 | 780 | 780 |
| Average Daily Circulation (2006) | | | 63 |

*Estimated station totals are sums of the Nielsen TV and Cable TV household estimates for each county in which the station registers viewing of more than 5% as per the Nielsen Survey Methods.

WRBW-DT
Ch. 41

Network Service: MNT.

Grantee: Fox Television Stations Inc., 5151 Wisconsin Ave. NW, Washington, DC 20016.

Studio: 35 Skyline Dr., Lake Mary, FL 32746.

Mailing Address: 35 Skyline Dr., Lake Mary, FL 32746.

Phone: 407-248-6500; 407-644-3535. **Fax:** 407-333-3535.

E-mail: rfusco@wrbw.com

Web Site: <http://www.wrbw.com>

Technical Facilities: Channel No. 41 (632-638 MHz). Authorized power: 763-kw max. visual, aural. Antenna: 1691-ft above av. terrain, 1665-ft. above ground, 1718-ft. above sea level.

| | | | |
|-----------|-----|-----|-----|
| Latitude | 28° | 36' | 35" |
| Longitude | 81° | 03' | 35" |

Note: Latitude and longitude coordinates shown are based on the North American Datum of 1927 (NAD 27) as currently required by the Mass Media Bureau of the FCC.

Ownership: Fox Television Holdings Inc. (Group Owner).

Began Operation: June 1, 2002. High Definition. Station operating under Special Temporary Authority at 382-kw max. visual.

Personnel:

Stan Knott, Vice President & General Manager.

John Sears, Vice President, News.

Lou Supowitz, Director, Sales.

Robert Fusco, Chief Engineer.

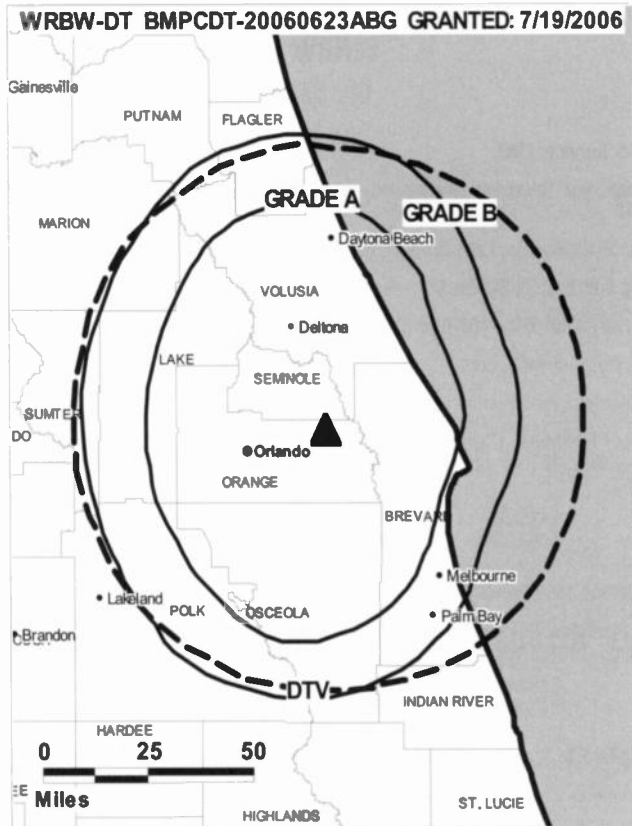
Patrick Schultz, Business Manager.

Terry Walden, Program Director.

Ed Stankay, Marketing & Development Director.

Don Holt, Production Manager.

Rick Snyder, Creative Services Director.



© 2007 Warren Communications News

Kathy Nieves, Traffic Manager.

Jean Fromm, Human Resources Director.

City of License: Orlando. **Station DMA:** Orlando-Daytona Beach-Melbourne, FL.

Rank: 19.

Nielsen Data: Not available.

WRDQ
Ch. 27

Network Service: IND.

Licensee: WFTV Inc., 6205 Peachtree Dunwoody Rd., Atlanta, GA 30328.

Studio: 490 E. South St., Orlando, FL 32801.

Mailing Address: 490 E. South St., Orlando, FL 32801.

Phone: 407-841-9000. **Fax:** 407-422-1414.

E-mail: rita.howard@wftv.com

Web Site: http://www.wrdq.com

Technical Facilities: Channel No. 27 (548-554 MHz). Authorized power: 5000-kw max. visual, 500-kw aural. Antenna: 1866-ft above av. terrain, 1846-ft. above ground, 1916-ft. above sea level.

Latitude 28° 16' 44"
Longitude 81° 01' 25"

Transmitter: 9.5-mi. E of New Eden on County Rd. 532.

Digital Facilities: Channel No. 14 (470-476 MHz). Power: 182-kw max. visual. Antenna: 1565-ft above av. terrain, 1542-ft. above ground, 1604-ft. above sea level.

Latitude 28° 34' 07"
Longitude 81° 03' 16"

FCC Digital File Number: BPCDT-19991029AGT. Granted: April 16, 2004.

Note: Latitude and longitude coordinates shown are based on the North American Datum of 1927 (NAD 27) as currently required by the Mass Media Bureau of the FCC.

Ownership: Cox Enterprises Inc. (Group Owner).

Began Operation: December 13, 1999. Sale to present owner by R. A. Communications (Marsha & Rudolph Reece) approved by FCC December 5, 2000.

Represented (legal): Dow, Lohnes & Albertson PLLC.

Represented (sales): TeleRep Inc.

Represented (engineering): Andrus & Associates Inc.

Personnel:

Shawn Bartelt, General Manager.

Lisa Hines, General Sales Manager.

Amy Davis, Local Sales Manager.

Bill Funke, National Sales Manager.

Robert Jordan, News Director.

John Demshock, Chief Engineer.

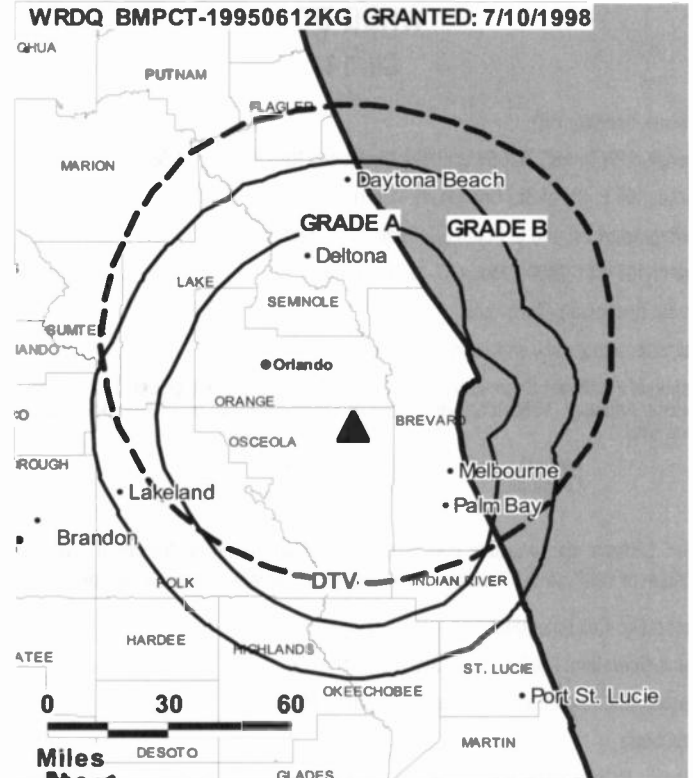
Scott Post, Controller.

Rita Howard, Program Coordinator.

Bob St. Charles, Promotion & Creative Services Director.

Chip Reif, Production Manager.

Kathy Greenlaw, Traffic Manager.



Rates: On request.

City of License: Orlando. **Station DMA:** Orlando-Daytona Beach-Melbourne, FL.

Rank: 19.

Circulation © 2006 Nielsen. Coverage based on Nielsen study.

| GrandTotal | Cable TV Households | Non-cable TV Households | Total TV Households |
|-----------------------------------|---------------------|-------------------------|---------------------|
| Estimated Station Totals * | 981,130 | 462,250 | 1,443,380 |
| Average Weekly Circulation (2006) | 139,238 | 74,421 | 213,659 |
| Average Daily Circulation (2006) | | | 62,157 |
| Station DMA Total | Cable TV Households | Non-cable TV Households | Total TV Households |
| Estimated Station Totals * | 981,130 | 364,570 | 1,345,700 |
| Average Weekly Circulation (2006) | 139,238 | 67,059 | 206,297 |
| Average Daily Circulation (2006) | | | 60,931 |
| Other DMA Total | Cable TV Households | Non-cable TV Households | Total TV Households |
| Estimated Station Totals * | 0 | 97,680 | 97,680 |
| Average Weekly Circulation (2006) | 0 | 7,362 | 7,362 |
| Average Daily Circulation (2006) | | | 1,226 |

*Estimated station totals are sums of the Nielsen TV and Cable TV household estimates for each county in which the station registers viewing of more than 5% as per the Nielsen Survey Methods.

WRDQ-DT

Ch. 14

Network Service: IND.

Licensee: WFTV Inc., 6205 Peachtree Dunwoody Rd., Atlanta, GA 30328.

Studio: 490 E. South St., Orlando, FL 32801.

Mailing Address: 490 E. South St., Orlando, FL 32801.

Phone: 407-841-9000. **Fax:** 407-422-1414.

E-mail: rita.howard@wftv.com

Web Site: http://www.wrdq.com

Technical Facilities: Channel No. 14 (470-476 MHz). Authorized power: 182-kw max. visual. Antenna: 1565-ft above av. terrain, 1542-ft. above ground, 1604-ft. above sea level.

| | | | |
|-----------|-----|-----|-----|
| Latitude | 28° | 34' | 07" |
| Longitude | 81° | 03' | 16" |

Note: Latitude and longitude coordinates shown are based on the North American Datum of 1927 (NAD 27) as currently required by the Mass Media Bureau of the FCC.

Ownership: Cox Enterprises Inc. (Group Owner).

Began Operation: April 1, 2002. Standard Definition.

Represented (legal): Dow, Lohnes & Albertson PLLC.

Personnel:

Shawn Bartleit, General Manager.

Lisa Hines, General Sales Manager.

Amy Davis, Local Sales Manager.

Bill Funke, National Sales Manager.

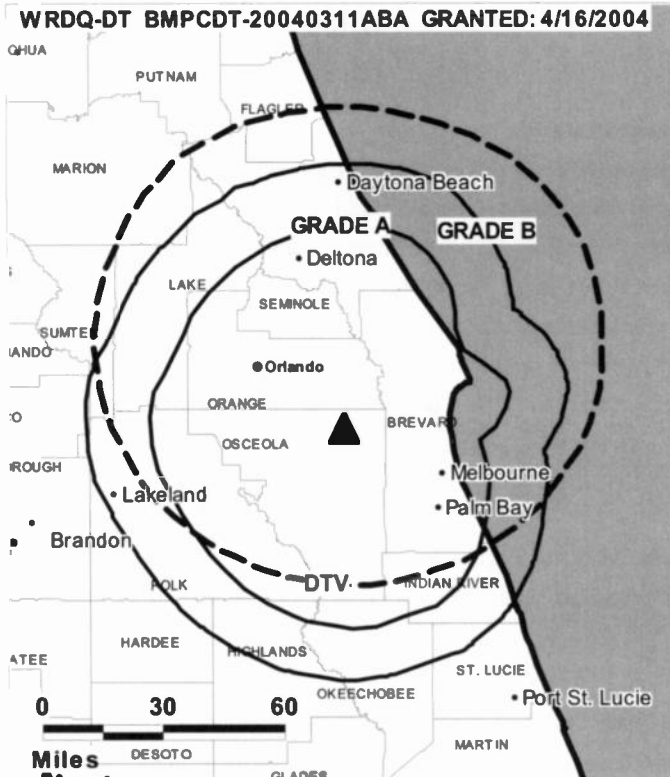
Robert Jordan, News Director.

John Demshock, Chief Engineer.

Scott Post, Controller.

Rita Howard, Program Coordinator.

Bob St. Charles, Promotion & Creative Services Manager.



© 2007 Warren Communications News

Chip Reif, Production Manager.

Kathy Greenlaw, Traffic Manager.

City of License: Orlando. **Station DMA:** Orlando-Daytona Beach-Melbourne, FL.

Rank: 19.

Nielsen Data: Not available.

WFGC

Ch. 61

Network Service: IND.

Licensee: Christian Television of Palm Beach County Inc., 1900 S. Congress Ave., Suite B, West Palm Beach, FL 33406-6610.

Studio: 1900 S. Congress Ave., Suite B, West Palm Beach, FL 33406-6610.

Mailing Address: Box 21953, West Palm Beach, FL 33416.

Phone: 561-642-3361. **Fax:** 561-967-5961.

E-mail: comments@wfgc.com

Web Site: http://www.wfgc.com

Technical Facilities: Channel No. 61 (752-758 MHz). Authorized power: 2400-kw max. visual. Antenna: 410-ft above av. terrain, 400-ft. above ground, 420-ft. above sea level.

| | | | |
|-----------|-----|-----|-----|
| Latitude | 26° | 45' | 47" |
| Longitude | 80° | 12' | 19" |

Digital Facilities: Channel No. 49 (680-686 MHz). Power: 800-kw max. visual. Antenna: 410-ft above av. terrain, 400-ft. above ground, 418-ft. above sea level.

| | | | |
|-----------|-----|-----|-----|
| Latitude | 26° | 45' | 47" |
| Longitude | 80° | 12' | 19" |

FCC Digital File Number: BPCDT-19991028ABC. Granted: January 21, 2003.

Note: Latitude and longitude coordinates shown are based on the North American Datum of 1927 (NAD 27) as currently required by the Mass Media Bureau of the FCC.

Satellite Earth Station: Transmitter Comark; Perfect 10, 3.1-meter C-band; Echostar receivers.

Ownership: Christian Television Network Inc. (Group Owner).

Began Operation: May 21, 1993. Request has been sent to the FCC asking to cease analog operations, surrender license and only operate digital WFGC-DT. Sale to present owner by Wilshire Broadcasting Corp. approved by FCC August 10, 1988.

Represented (legal): Hardy Carey & Chautin LLP.

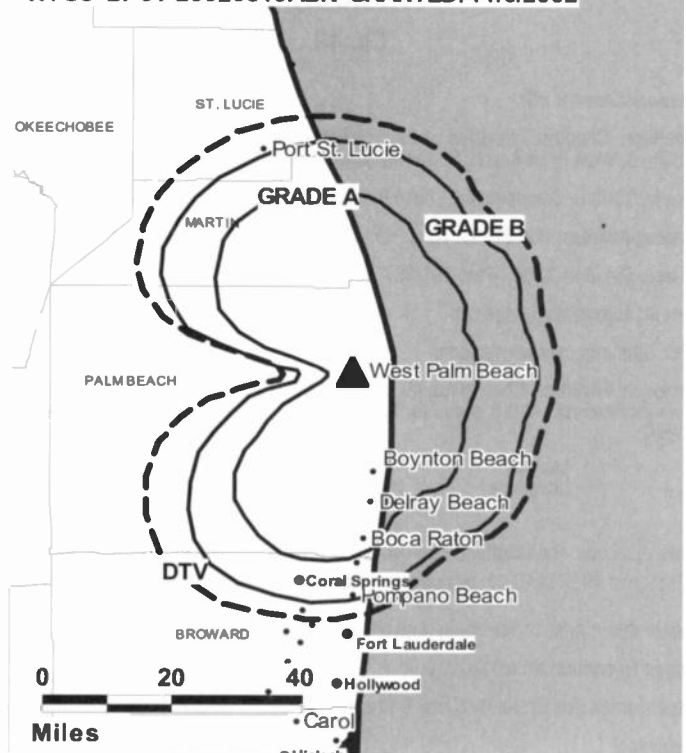
Personnel:

Bob D'Andrea, President.

Mike J. Gonzales, General Manager & Production Manager.

Steve Cunningham, National Sales Manager.

WFGC BPCT-20020819ABK GRANTED: 11/6/2002



© 2007 Warren Communications News

Joel Yates, Chief Engineer.

Mary Weaver, Business Manager.

Doris Garcia, Program & Traffic Manager.

Rates: Dn request.

City of License: Palm Beach. **Station DMA:** West Palm Beach-Fort Pierce, FL.

Rank: 38.

Nielsen Data: Not available.

WFGC-DT

Ch. 49

Network Service: IND.

Licensee: Christian Television of Palm Beach County Inc., 1900 S. Congress Ave., Suite B, West Palm Beach, FL 33406-6610.

Studio: 1900 S. Congress Ave., Suite B, West Palm Beach, FL 33406.

Mailing Address: Box 21953, West Palm Beach, FL 33416.

Phone: 561-642-3361. **Fax:** 561-967-5961.

E-mail: comments@wfgc.com

Web Site: http://www.wfgc.com

Technical Facilities: Channel No. 49 (680-686 MHz). Authorized power: 800-kw max. visual. Antenna: 410-ft above av. terrain, 400-ft. above ground, 418-ft. above sea level.

| | | | |
|-----------|-----|-----|-----|
| Latitude | 26° | 45' | 47" |
| Longitude | 80° | 12' | 19" |

Note: Latitude and longitude coordinates shown are based on the North American Datum of 1927 (NAD 27) as currently required by the Mass Media Bureau of the FCC.

Ownership: Christian Television Network Inc. (Group Owner).

Began Operation: No on-air date

Represented (legal): Hardy Carey & Chautin LLP.

Personnel:

Bob O'Andrea, President.

Mike Gonzalez, General Manager & Production Manager.

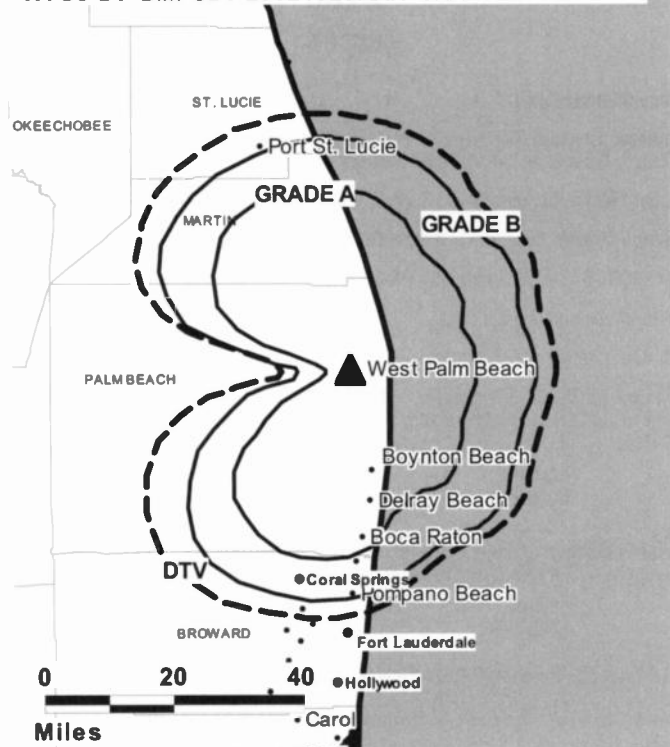
Steve Cunningham, National Sales Manager.

Joel Yates, Chief Engineer.

Mary Weaver, Business Manager.

Ooris Garcia, Program & Traffic Manager.

WFGC-DT BMPCDT-20021028AAK GRANTED: 1/21/2003



© 2007 Warren Communications News

City of License: Palm Beach. **Station OMA:** West Palm Beach-Fort Pierce, FL.

Rank: 38.

Nielsen Data: Not available.

WJHG-DT

Ch. 8

Network Service: CW, MNT, NBC.

Licensee: Gray Television Licensee Inc., 1750 K St. NW, Suite 1200, Washington, DC 20003.

Studio: 8195 Front Beach Rd., Panama City, FL 32407.

Mailing Address: 8195 Front Beach Rd., Panama City, FL 32407.

Phone: 850-234-7777; 850-234-2125. **Fax:** 850-233-6647.

E-mail: jonmckee@wjhg.com

Web Site: <http://www.wjhg.com>

Technical Facilities: Channel No. 8 (180-186 MHz). Authorized power: 52-kw visual. Antenna: 801-ft above av. terrain, 790-ft. above ground, 928-ft. above sea level.

| | | | |
|-----------|-----|-----|-----|
| Latitude | 30° | 26' | 00" |
| Longitude | 85° | 24' | 51" |

Note: Latitude and longitude coordinates shown are based on the North American Datum of 1927 (NAD 27) as currently required by the Mass Media Bureau of the FCC.

Ownership: Gray Television Inc. (Group Owner).

Began Operation: October 21, 2004.

Represented (legal): Womble, Carlyle, Sandridge & Rice PLLC.

Represented (sales): Continental Television Sales.

Personnel:

Tracy Connors, President & General Manager.

Joe Moore, Vice President, Operations.

Chris Mossman, General Sales Manager.

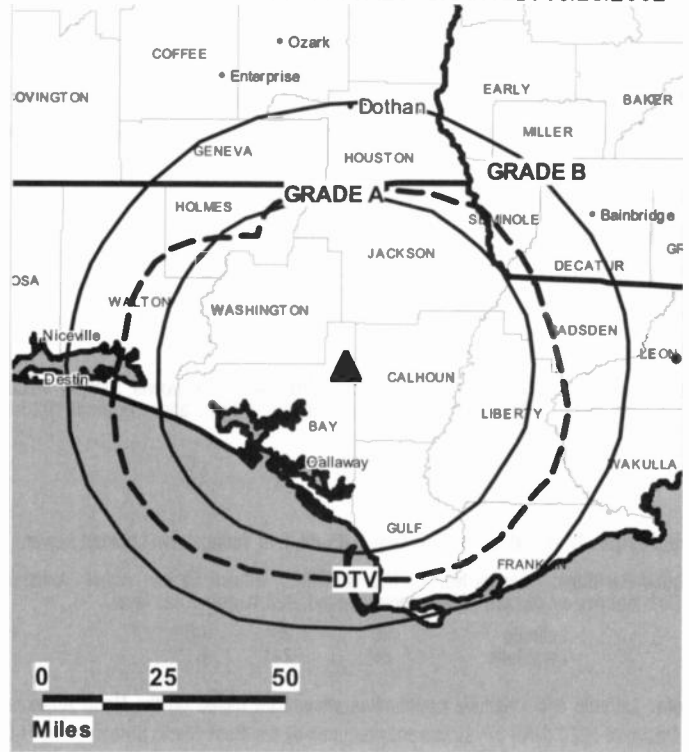
Steve Morabito, Local Sales Manager.

Steve Voorhies, Vice President & News Director.

Jon McKee, Chief Engineer & Production Manager.

Janet Jakes, Business Manager & Human Resources Director.

WJHG-DT BMPCDT-20010906ABJ GRANTED: 10/23/2002



© 2007 Warren Communications News

Sean Dixon, Programming & Promotion Director.

Jeri Smelcer, Traffic Manager.

City of License: Panama City. **Station DMA:** Panama City, FL. **Rank:** 156.

Nielsen Data: Not available.

WJHG-TV

Ch. 7

Network Service: NBC.

Licensee: Gray Television Licensee Inc., 1750 K St. NW, Suite 1200, Washington, DC 20005.

Studio: 8195 Front Beach Rd., Panama City, FL 32407.

Mailing Address: 8195 Front Beach Rd., Panama City, FL 32407.

Phone: 850-234-7777. **Fax:** 850-233-6647.

E-mail: johmckee@wjhg.com

Web Site: http://www.wjhg.com

Technical Facilities: Channel No. 7 (174-180 MHz). Authorized power: 316-kw visual, 34.7-kw aural. Antenna: 870-ft above av. terrain, 887-ft. above ground, 1026-ft. above sea level.

Latitude 30° 26' 00"
Longitude 85° 24' 51"

Transmitter: 22-mi. NE of Panama City, 0.85-mi. E of Youngstown Lookout Tower.

Digital Facilities: Channel No. 8 (180-186 MHz). Power: 52-kw visual. Antenna: 801-ft above av. terrain, 790-ft. above ground, 928-ft. above sea level.

Latitude 30° 26' 00"
Longitude 85° 24' 51"

Note: Latitude and longitude coordinates shown are based on the North American Datum of 1927 (NAD 27) as currently required by the Mass Media Bureau of the FCC.

Satellite Earth Station: Transmitter Harris; SatCom, 7-meter C-band; Pinzone, Harris receivers.

News Services: Conus, AP.

Ownership: Gray Television Inc. (Group Owner).

Began Operation: December 1, 1953. Sale to present owner by Mel Wheeler approved by FCC June 29, 1960 (Television Digest, Vol. 16:19, 21, 28). Transfer of 96% from J. D. Manly to Mel Wheeler approved by FCC November 20, 1957 (Vol. 13:43, 47).

Represented (sales): Continental Television Sales.

Represented (legal): Wornble, Carlyle, Sandridge & Rice PLLC.

Personnel:

Tracy Connors, Vice President & General Manager.

Joe Moore, Vice President, Operations.

Chris Mossman, General Sales Manager.

Steve Morbabitto, Local Sales Manager.

Steve Voorhies, Vice President & News Director.

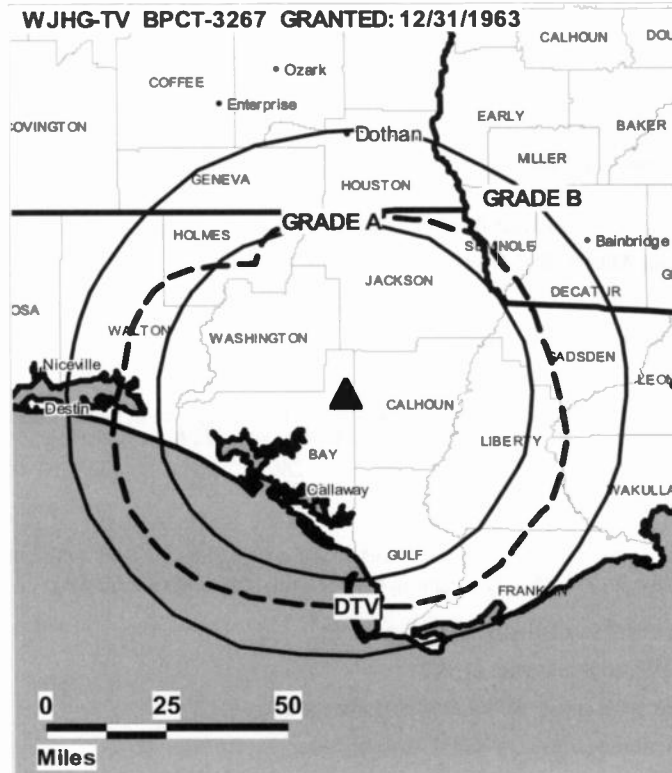
Jon McKee, Chief Engineer & Production Manager.

Janet Jakes, Business Manager & Human Resources Director.

Sean Dixon, Programming & Promotion Director.

Jeri Smelcer, Traffic Manager.

WJHG-TV BPCT-3267 GRANTED: 12/31/1963



© 2007 Warren Communications News

Rates: On request.

City of License: Panama City. **Station DMA:** Panama City, FL. **Rank:** 156.

Circulation © 2006 Nielsen. Coverage based on Nielsen study.

| Grand Total | Cable TV Households | Non-cable TV Households | Total TV Households |
|-----------------------------------|---------------------|-------------------------|---------------------|
| Estimated Station Totals * | 208,910 | 61,600 | 270,510 |
| Average Weekly Circulation (2006) | 97,533 | 27,739 | 125,272 |
| Average Daily Circulation (2006) | | | 61,780 |
| Station DMA Total | Cable TV Households | Non-cable TV Households | Total TV Households |
| Estimated Station Totals * | 89,910 | 46,540 | 136,450 |
| Average Weekly Circulation (2006) | 60,281 | 25,108 | 85,389 |
| Average Daily Circulation (2006) | | | 48,367 |
| Other DMA Total | Cable TV Households | Non-cable TV Households | Total TV Households |
| Estimated Station Totals * | 119,000 | 15,060 | 134,060 |
| Average Weekly Circulation (2006) | 37,252 | 2,631 | 39,883 |
| Average Daily Circulation (2006) | | | 13,413 |

*Estimated station totals are sums of the Nielsen TV and Cable TV household estimates for each county in which the station registers viewing of more than 5% as per the Nielsen Survey Methods.

WMBB
Ch. 13

Network Service: ABC.

Licensee: Media General Broadcasting of South Carolina Holdings, Inc., 333 E. Franklin St., Richmond, VA 23219.

Studio: 613 Harrison Ave., Panama City, FL 32401.

Mailing Address: Box 1340, Panama City, FL 32402.

Phone: 850-769-2313. **Fax:** 850-769-8231.

E-mail: bbyrd@wmbb.com

Web Site: http://www.wmbb.com

Technical Facilities: Channel No. 13 (210-216 MHz). Authorized power: 316-kw visual, 31.6-kw aural. Antenna: 1434-ft above av. terrain, 1430-ft. above ground, 1516-ft. above sea level.

Latitude 30° 21' 09"
Longitude 85° 23' 26"

Transmitter: 1-mi. ENE of Scotts Ferry & McGill Rds., 3-mi. ESE of Youngstown.

Digital Facilities: Channel No. 19 (500-506 MHz). Power: 700-kw max. visual, aural. Antenna: 1329-ft above av. terrain, 1325-ft. above ground, 1404-ft. above sea level.

Latitude 30° 21' 08"
Longitude 85° 23' 28"

FCC Digital File Number: BPCDT-19991026ABS. Granted: June 12, 2006.

Note: Latitude and longitude coordinates shown are based on the North American Datum of 1927 (NAD 27) as currently required by the Mass Media Bureau of the FCC.

Satellite Earth Stations: Transmitter Larcen; Andrew, 7.3-meter; Andrew, 4.5-meter; Scientific-Atlanta, Avantek, Andrew receivers.

News Services: NIWS, Conus, AP, ABC NewsOne.

Ownership: Media General Inc. (Group Owner).

Began Operation: October 4, 1973. Sale to present owner by Spartan Communications Inc. approved by FCC March 22, 2000. Sale to Spartan Communications Inc. by Buford Television approved by FCC March 21, 1990. Sale to Buford by Octagon Broadcasting Co. approved by FCC December 5, 1986 (Television Digest, Vol. 26:42). Previous sale by Denver Brannen estate, Luther Edwin Thomas, et al., approved by FCC February 28, 1977 (Vol. 16:52).

Represented (sales): Harrington, Righter & Parsons Inc.

Represented (legal): Dow, Lohnes & Albertson PLLC.

Represented (engineering): Denny & Associates PC.

Personnel:

William H. Byrd, Vice President & General Manager.

Ray Hundley, General Sales Manager.

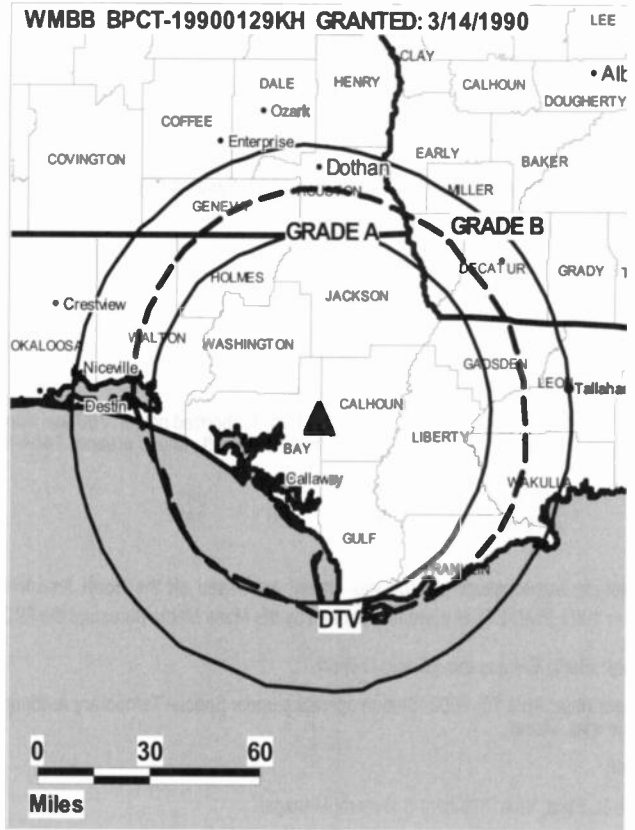
Larche Hardy, News Director.

Mark Gilland, Chief Engineer.

Patrice Gunter, Business Manager.

Tanya Green, Program Director.

Gene Hilsheimer, New Media Director.



Howard Green, Production Manager.

Mary Stowe, Traffic Manager.

Highest 30 Sec. Rate: \$2000.

City of License: Panama City. **Station DMA:** Panama City, FL. **Rank:** 156.

Circulation © 2006 Nielsen. Coverage based on Nielsen study.

| GrandTotal | Cable TV Households | Non-cable TV Households | Total TV Households |
|-----------------------------------|---------------------|-------------------------|---------------------|
| Estimated Station Totals * | 165,470 | 70,260 | 235,730 |
| Average Weekly Circulation (2006) | 67,848 | 27,948 | 95,796 |
| Average Daily Circulation (2006) | | | 48,117 |

| Station DMA Total | Cable TV Households | Non-cable TV Households | Total TV Households |
|-----------------------------------|---------------------|-------------------------|---------------------|
| Estimated Station Totals * | 89,910 | 46,540 | 136,450 |
| Average Weekly Circulation (2006) | 60,339 | 25,567 | 85,906 |
| Average Daily Circulation (2006) | | | 45,223 |

| Other DMA Total | Cable TV Households | Non-cable TV Households | Total TV Households |
|-----------------------------------|---------------------|-------------------------|---------------------|
| Estimated Station Totals * | 75,560 | 23,720 | 99,280 |
| Average Weekly Circulation (2006) | 7,509 | 2,381 | 9,890 |
| Average Daily Circulation (2006) | | | 2,894 |

*Estimated station totals are sums of the Nielsen TV and Cable TV household estimates for each county in which the station registers viewing of more than 5% as per the Nielsen Survey Methods.

Florida — Panama City

WMBB-DT Ch. 19

Network Service: ABC.

Grantee: Media General Broadcasting Group, Box 1340, Panama City, FL 32402.

Studio: 613 Harrison Ave., Panama City, FL 32401.

Mailing Address: Box 1340, Panama City, FL 32402.

Phone: 850-769-2313. **Fax:** 850-769-8231.

E-mail: bbyrd@wmbb.com

Web Site: <http://www.wmbb.com>

Technical Facilities: Channel No. 19 (500-506 MHz). Authorized power: 700-kw max. visual, aural. Antenna: 1329-ft above av. terrain, 1325-ft. above ground, 1404-ft. above sea level.

| | | | |
|-----------|-----|-----|-----|
| Latitude | 30° | 21' | 08" |
| Longitude | 85° | 23' | 28" |

Note: Latitude and longitude coordinates shown are based on the North American Datum of 1927 (NAD 27) as currently required by the Mass Media Bureau of the FCC.

Ownership: Media General Inc. (Group Owner).

Began Operation: April 19, 2002. Station operating under Special Temporary Authority at 38-kw max. visual.

Personnel:

William H. Byrd, Vice President & General Manager.

Ray Hundley, General Sales Manager.

Larche Hardy, News Director.

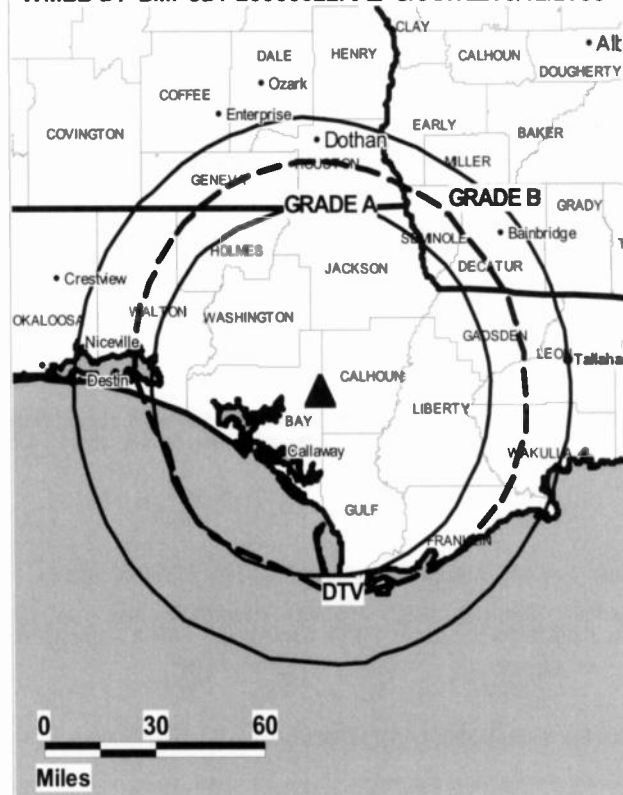
Mark Gilland, Chief Engineer.

Patrice Gunter, Business Manager.

Tanya Green, Program Director.

Gene Hilsheimer, New Media Director.

WMBB-DT BMPCDT-20060522AAZ GRANTED: 6/12/2006



© 2007 Warren Communications News

Howard Green, Production Manager.

Mary Stowe, Traffic Manager.

City of License: Panama City. **Station DMA:** Panama City, FL. **Rank:** 156.

Nielsen Data: Not available.

Florida — Panama City

WPGX

Ch. 28

Network Service: FOX.

Licensee: WPGX License Subsidiary LLC, 201 Monroe St., RSA Tower, 20th Floor, Montgomery, AL 36104.

Fox TV Center: 637 Luverne Ave., Panama City, FL 32401.

Mailing Address: Box 208, Panama City, FL 32402.

Phone: 850-784-0028. **Fax:** 850-784-1773.

E-mail: business@wpgxfox28.com; timcabrey@wpgxfox28.com

Web Site: http://www.waittmedia.com/tv/wpgx.tv.html

Technical Facilities: Channel No. 28 (554-560 MHz). Authorized power: 1250-kw max. visual. Antenna: 747-ft above av. terrain, 724-ft. above ground, 820-ft. above sea level.

Latitude 30° 23' 42"
Longitude 85° 32' 02"

Holds CP for change to 1260-kw max. visual, 748-ft above av. terrain, 727-ft. above ground, 820-ft. above sea level; BPCT-20040217ADH.

Transmitter: 400-ft. W of Florida SR 2301, 0.25-mi. N of intersection with Hwy. 388.

Digital Facilities: Channel No. 9 (186-192 MHz). Power: 2.3-kw visual, aural. Antenna: 466-ft above av. terrain, 444-ft. above ground, 537-ft. above sea level.

Latitude 30° 23' 42"
Longitude 85° 32' 002"

FCC Digital File Number: BMPCDT-20011003AAK. Granted: November 03, 2004.

Note: Latitude and longitude coordinates shown are based on the North American Datum of 1927 (NAD 27) as currently required by the Mass Media Bureau of the FCC.

Satellite Earth Stations: Transmitter TTC; AFC, 7-meter KC-band; AFC, 3.7-meter KC-band; AFC, 4.7-meter C-band.

Ownership: Raycom Media Inc. (Group Owner).

Began Operation: May 20, 1988. Sale to Ashling Broadcast Group LP by Family Group Ltd. approved by FCC March 6, 1990. Sale to Wicks Broadcast Group approved by FCC January 15, 1997 (Television Digest, Vol. 36:45). Sale to Waitt Broadcasting Inc. by Wicks Broadcast Group approved by FCC October 28, 1999. Sale to present owner by Waitt Broadcasting Inc. approved by FCC October 14, 2003.

Represented (legal): Covington & Burling.

Represented (sales): Millennium Sales & Marketing.

Personnel:

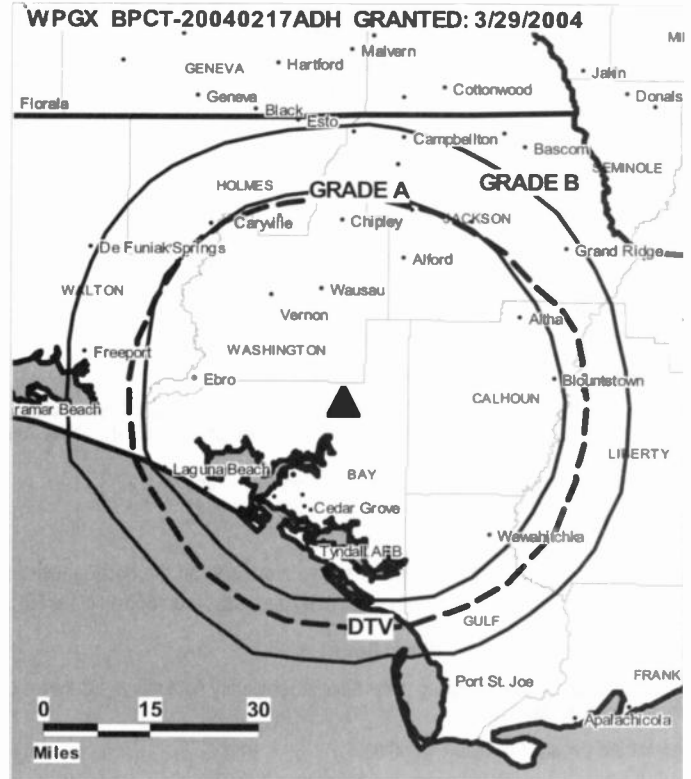
Tim Cabrey, General Manager.

Rick Wenzel, General & Local Sales Manager.

Al Shook, Chief Engineer.

Sue Stewart, Program Director.

Cerise Roberts, Marketing & Promotion Director.



© 2007 Warren Communications News

Angela Williams, Traffic Manager.

Rates: On request.

City of License: Panama City. **Station DMA:** Panama City, FL. **Rank:** 156.

Circulation © 2006 Nielsen. Coverage based on Nielsen study.

| GrandTotal | Cable TV Households | Non-cable TV Households | Total TV Households |
|-----------------------------------|------------------------|----------------------------|------------------------|
| Estimated Station Totals * | 89,910 | 45,030 | 134,940 |
| Average Weekly Circulation (2006) | 35,127 | 8,605 | 43,732 |
| Average Daily Circulation (2006) | | | 13,441 |

| Station DMA Total | Cable TV Households | Non-cable TV Households | Total TV Households |
|-----------------------------------|------------------------|----------------------------|------------------------|
| Estimated Station Totals * | 89,910 | 45,030 | 134,940 |
| Average Weekly Circulation (2006) | 35,127 | 8,605 | 43,732 |
| Average Daily Circulation (2006) | | | 13,441 |

*Estimated station totals are sums of the Nielsen TV and Cable TV household estimates for each county in which the station registers viewing of more than 5% as per the Nielsen Survey Methods.

Florida — Panama City

WPGX-DT

Ch. 9

Network Service: FOX.

Grantee: WPGX License Subsidiary LLC, 201 Monroe St., RSA Tower, 20th Floor, Montgomery, AL 36104.

Fox TV Center: 637 Luverne Ave., Panama City, FL 32401.

Mailing Address: Box 208, Panama City, FL 32402.

Phone: 850-784-0028; 402-330-2520. **Fax:** 850-784-1773.

E-mail: business@wpgxfox28.com; timcabrey@wpgxfox28.com

Web Site: http://www.waittmedia.com/tv/wpgx_tv.html

Technical Facilities: Channel No. 9 (186-192 MHz). Authorized power: 2.3-kw visual, aural. Antenna: 466-ft above av. terrain, 444-ft. above ground, 537-ft. above sea level.

| | | | |
|-----------|-----|-----|------|
| Latitude | 30° | 23' | 42" |
| Longitude | 85° | 32' | 002" |

Note: Latitude and longitude coordinates shown are based on the North American Datum of 1927 (NAD 27) as currently required by the Mass Media Bureau of the FCC.

Ownership: Raycom Media Inc. (Group Owner).

Began Operation: Station operating under Special Temporary Authority at 1.3-kw max. visual; no on-air date

Represented (legal): Covington & Burling.

Represented (sales): Millennium Sales & Marketing.

Personnel:

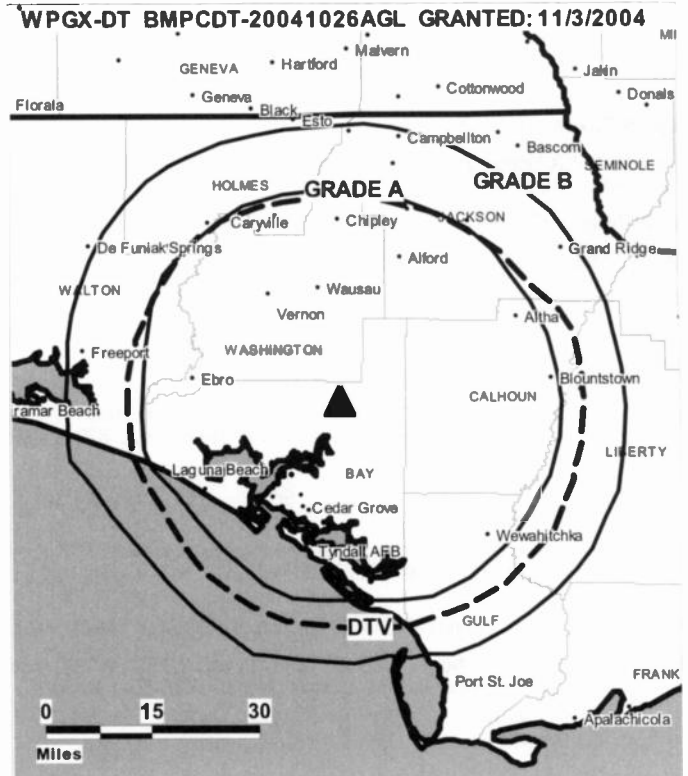
Tim Cabrey, General Manager.

Rick Wenzel, General & Local Sales Manager.

Al Shook, Chief Engineer.

Sue Stewart, Program Director.

Cerise Roberts, Marketing & Promotion Director.



© 2007 Warren Communications News

Angela Williams, Traffic Manager.

City of License: Panama City. **Station DMA:** Panama City, FL. **Rank:** 156.

Nielsen Data: Not available.

Florida — Panama City Beach

WPCT Ch. 46

Network Service: IND.

Licensee: Beach TV Properties Inc., 8317 Front Beach Rd., Suite 23, Panama City Beach, FL 32407.

Studio: 8317 Front Beach Rd., Suite 23, Panama City Beach, FL 32407.

Mailing Address: 8317 Front Beach Rd., Suite 23, Panama City Beach, FL 32407.

Phone: 850-234-2773. **Fax:** 850-234-1179.

E-mail: brad@tripsmarter.com

Technical Facilities: Channel No. 46 (662-668 MHz). Authorized power: 126-kw max. visual. Antenna: 193-ft above av. terrain, 180-ft. above ground, 197-ft. above sea level.

| | | | |
|-----------|-----|-----|-----|
| Latitude | 30° | 10' | 59" |
| Longitude | 85° | 46' | 42" |

Transmitter: Approx. 0.062-mi. S of U.S. Hwy. 98, 1.2-mi. E of Panama City Beach.

Digital Facilities: Channel No. 47 (668-674 MHz). Power: 12.9-kw max. visual, aural. Antenna: 194-ft above av. terrain, 180-ft. above ground, 197-ft. above sea level.

| | | | |
|-----------|-----|-----|-----|
| Latitude | 30° | 10' | 59" |
| Longitude | 85° | 46' | 42" |

Note: Latitude and longitude coordinates shown are based on the North American Datum of 1927 (NAD 27) as currently required by the Mass Media Bureau of the FCC.

Ownership: Beach TV Properties Inc. (Group Owner).

Began Operation: March 20, 1995.

Represented (legal): Haley, Bader & Potts PLC.

Represented (engineering): Dataworld.

Personnel:

Toni Davis, President & Program Director.

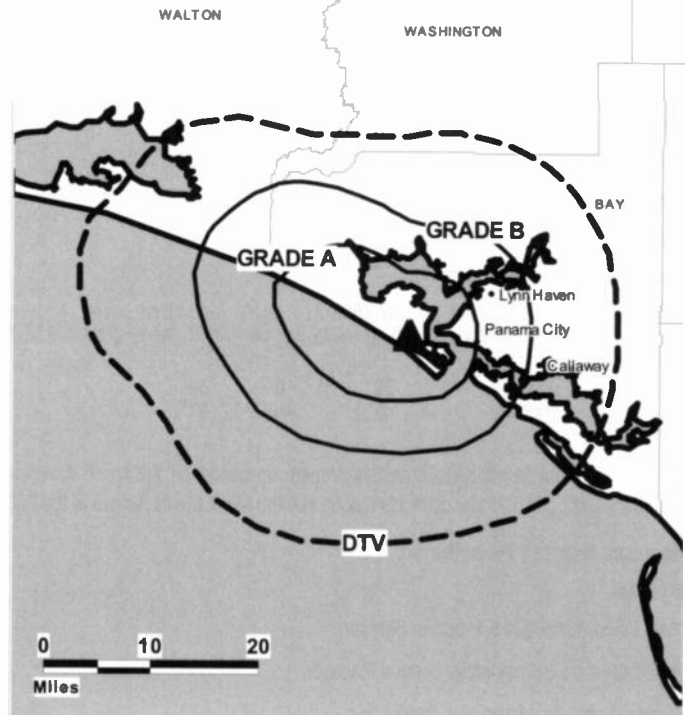
Jud Colley, Vice President & General Manager.

Myron Hines, Vice President, Production.

Randy Wahleberg, General Sales Manager.

Amy Mann, Local Sales Manager.

WPCT BMPCT-19940927KH GRANTED: 1/6/1995



© 2007 Warren Communications News

Randy Peterson, News Director.

Mike Hertzog, Chief Engineer.

Bev Copes, Traffic Manager.

Rates: On request.

City of License: Panama City Beach. **Station DMA:** Panama City, FL. **Rank:** 156.

Nielsen Data: Not available.

Florida — Panama City Beach

WPCT-DT

Ch. 47

Network Service: IND.

Licensee: Beach TV Properties Inc., 8317 Front Beach Rd., Suite 23, Panama City Beach, FL 32407.

Studio: 8317 W. Hwy. 98, Suite 23, Panama City Beach, FL 32407.

Mailing Address: 8317 Front Beach Rd., Suite 23, Panama City Beach, FL 32407.

Phone: 850-234-2773. **Fax:** 850-234-1179.

E-mail: brad@tripsmarter.com

Technical Facilities: Channel No. 47 (668-674 MHz). Authorized power: 12.9-kw max. visual, aural. Antenna: 194-ft above av. terrain, 180-ft. above ground, 197-ft. above sea level.

| | | | |
|-----------|-----|-----|-----|
| Latitude | 30° | 10' | 59" |
| Longitude | 85° | 46' | 42" |

Note: Latitude and longitude coordinates shown are based on the North American Datum of 1927 (NAD 27) as currently required by the Mass Media Bureau of the FCC.

Ownership: Beach TV Properties Inc.

Personnel:

Toni Davis, President & Program Director.

Jud Colley, Vice President & General Manager.

Myron Hines, Vice President, Production.

Randy Wahleberg, General Sales Manager.

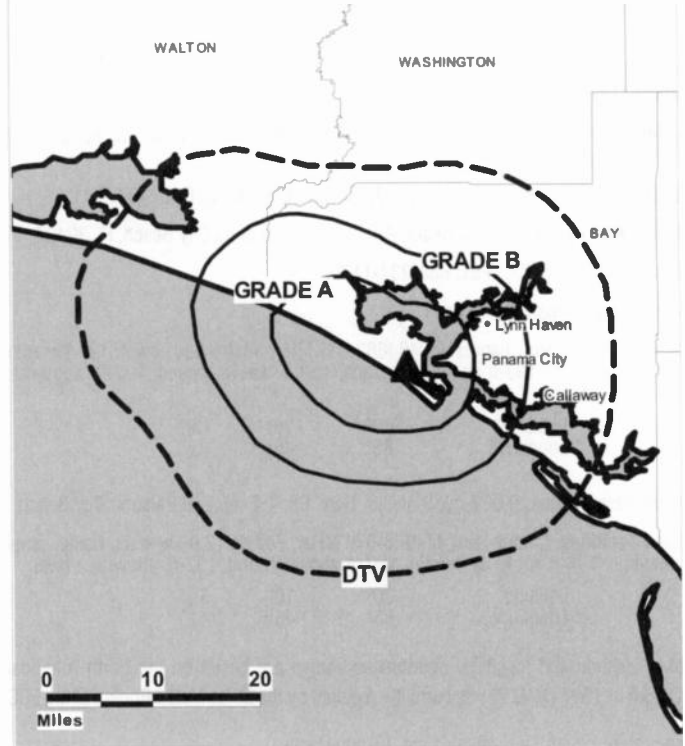
Amy Mann, Local Sales Manager.

Randy Peterson, News Director.

Mike Hertzog, Chief Engineer.

Bev Copes, Traffic Manager.

WPCT-DT BMPCDT-20020715AAY GRANTED: 10/17/2002



© 2007 Warren Communications News

City of License: Panama City Beach. **Station DMA:** Panama City, FL. **Rank:** 156.

Nielsen Data: Not available.

WEAR-DT
Ch. 17

Network Service: ABC.

Grantee: WEAR Licensee LLC, 10706 Beaver Dam Rd., Cockeysville, MD 21030.

Studio: 4990 Mobile Hwy., Pensacola, FL 32506.

Mailing Address: Box 12278, Pensacola, FL 32581.

Phone: 850-456-3333. **Fax:** 850-455-0159.

E-mail: joesmith@wear.sbgnet.com

Web Site: <http://www.weartv.com>

Technical Facilities: Channel No. 17 (488-494 MHz). Authorized power: 1000-kw max. visual. Antenna: 1900-ft above av. terrain, 1873-ft. above ground.

| | | | |
|-----------|-----|-----|-----|
| Latitude | 30° | 36' | 45" |
| Longitude | 87° | 38' | 43" |

Note: Latitude and longitude coordinates shown are based on the North American Datum of 1927 (NAD 27) as currently required by the Mass Media Bureau of the FCC.

Ownership: Sinclair Broadcast Group Inc. (Group Owner).

Began Operation: Station operating under Special Temporary Authority at 8.3-kw max. visual; no on-air date

Represented (sales): Millennium Sales & Marketing.

Personnel:

Carl Leahy, President & General Manager.

J. Landon Smith, Operations Manager.

Deb Currie, General Sales Manager.

Denise Dyson, Local Sales Manager.

Robyn Kurpuis, Local Sales Manager.

John Merrill, National Sales Manager.

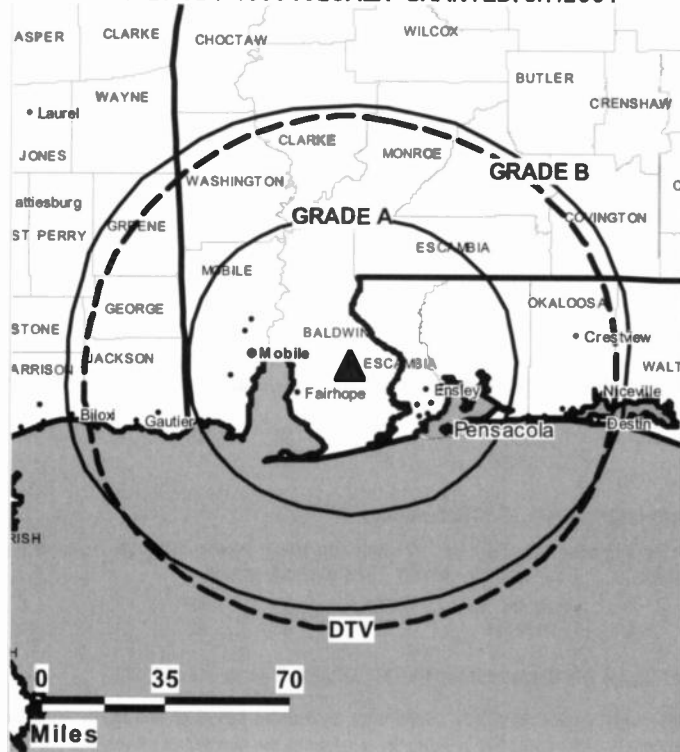
S. Peter Neumann, News Director.

Dave Brown, Chief Engineer.

Sharee Rich, Business Manager.

Kathy Dunagan, Promotion Director.

WEAR-DT BPCDT-19991028AEX GRANTED: 5/7/2001



© 2007 Warren Communications News

Daniel Pennington, Creative Services Director.

Lawanda Blunt, Traffic Manager.

Sue Straughn, Public Services Director.

City of License: Pensacola.

Station DMA: Mobile, AL-Pensacola (Fort Walton Beach), FL. Rank: 59.

Nielsen Data: Not available.

WEAR-TV

Ch. 3

Network Service: ABC.

Licensee: WEAR Licensee Inc., 10706 Beaver Dam Rd., Cockeysville, MD 21030.

Studio: 4990 Mobile Hwy., Pensacola, FL 32506.

Mailing Address: Box 12278, Pensacola, FL 32581.

Phone: 850-456-3333. **Fax:** 850-455-0159.

E-mail: joesmith@wear.sbgnet.com

Web Site: http://www.wear.tv.com

Technical Facilities: Channel No. 3 (60-66 MHz). Authorized power: 100-kw visual, aural. Antenna: 1886-ft above av. terrain, 1847-ft. above ground, 1994-ft. above sea level.

Latitude 30° 36' 45"
Longitude 87° 38' 43"

Transmitter: 9.2-km. NE of Robertsdale.

Digital Facilities: Channel No. 17 (488-494 MHz). Power: 1000-kw max. visual. Antenna: 1900-ft above av. terrain, 1873-ft. above ground.

Latitude 30° 36' 45"
Longitude 87° 38' 43"

FCC Digital File Number: BPCDT-19991028AEX. Granted: May 07, 2001.

Note: Latitude and longitude coordinates shown are based on the North American Datum of 1927 (NAD 27) as currently required by the Mass Media Bureau of the FCC.

Satellite Earth Stations: Transmitter Larcen; Harris, 6.1-meter C-band; Andrew, 7.3-meter C-band; Vertex, 4-meter Ku-band; Andrew, 4.5-meter C-band; Paraclype, 5-meter KC-band.

SNG Mobile Dish: BMS, C-band.

News Services: AP, ABC NewsOne.

LMA: Local marketing agreement with WFGX (I), Fort Walton Beach.

Ownership: Sinclair Broadcast Group Inc. (Group Owner).

Began Operation: January 13, 1954. Sale to present owner by William G. Evans, Trustee for Heritage Media Corp., approved by FCC October 8, 1997 (Television Digest, Vol. 37:29). Sale to Heritage Media Corp. by Rollins Communications approved by FCC September 19, 1986. Sale to Rollins Communications by Charles W. Smith, Mel Wheeler & associates approved by FCC May 6, 1959 (Vol. 15:14, 19).

Represented (sales): Millennium Sales & Marketing.

Represented (legal): Shaw Pittman.

Personnel:

Carl Leahy, President & General Manager.

J. Landon Smith, Operations Manager.

Deb Currie, General Sales Manager.

Denise Dyson, Local Sales Manager.

Robyn Kurpuis, Local Sales Manager.

John Merrill, National Sales Manager.

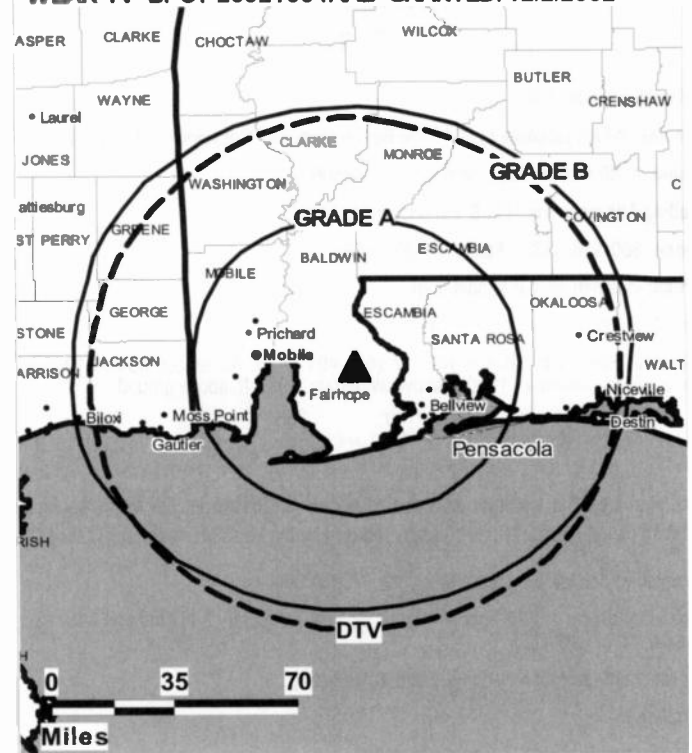
S. Peter Neumann, News Director.

Dave Brown, Chief Engineer.

Sharee Rich, Business Manager.

Kathy Dunagan, Promotion Director.

WEAR-TV BPCT-20021004AAB GRANTED: 12/2/2002



© 2007 Warren Communications News

Daniel Pennington, Creative Services Director.

Lawanda Blunt, Traffic Manager.

Sue Straughn, Public Service Director.

Rates: On request.

City of License: Pensacola.

Station DMA: Mobile, AL-Pensacola (Fort Walton Beach), FL. Rank: 59.

Circulation © 2006 Nielsen. Coverage based on Nielsen study.

| GrandTotal | Cable TV Households | Non-cable TV Households | Total TV Households |
|-----------------------------------|---------------------|-------------------------|---------------------|
| Estimated Station Totals * | 401,940 | 173,920 | 575,860 |
| Average Weekly Circulation (2006) | 218,825 | 80,062 | 298,887 |
| Average Daily Circulation (2006) | | | 142,722 |
| Station DMA Total | Cable TV Households | Non-cable TV Households | Total TV Households |
| Estimated Station Totals * | 342,530 | 160,130 | 502,660 |
| Average Weekly Circulation (2006) | 214,612 | 78,945 | 293,557 |
| Average Daily Circulation (2006) | | | 141,252 |
| Other DMA Total | Cable TV Households | Non-cable TV Households | Total TV Households |
| Estimated Station Totals * | 59,410 | 13,790 | 73,200 |
| Average Weekly Circulation (2006) | 4,213 | 1,117 | 5,330 |
| Average Daily Circulation (2006) | | | 1,470 |

*Estimated station totals are sums of the Nielsen TV and Cable TV household estimates for each county in which the station registers viewing of more than 5% as per the Nielsen Survey Methods.

WHBR
Ch. 33

Network Service: IND.

Licensee: Christian TV Corp. of Pensacola/Mobile Inc., Box 2633, Pensacola, FL 32513.

Studio: 6500 Pensacola Blvd., Pensacola, FL 32505.

Mailing Address: 6500 Pensacola Blvd., Pensacola, FL 32505.

Phone: 850-473-8633. **Fax:** 850-473-8631.

E-mail: dmayo@whbr.org

Web Site: <http://www.whbr.org>

Technical Facilities: Channel No. 33 (584-590 MHz). Authorized power: 3470-kw max. visual, 300-kw aural. Antenna: 1362-ft above av. terrain, 1332-ft. above ground, 1473-ft. above sea level.

Latitude 30° 37' 35"
Longitude 87° 38' 50"

Holds CP for change to 1362-ft above av. terrain, 1322-ft. above ground, 1470-ft. above sea level; lat. 30° 36' 45", long. 87° 38' 43", BPCT-20050214AAX.

Transmitter: 22080 County Rd. 64, Robertsedale, AL.

Digital Facilities: Channel No. 34 (590-596 MHz). Power: 1000-kw max. visual, aural. Antenna: 1362-ft above av. terrain, 1322-ft. above ground, 1469-ft. above sea level.

Latitude 30° 36' 45"
Longitude 87° 38' 43"

FCC Digital File Number: BPCDT-19991028AFO. Granted: March 10, 2005.

Note: Latitude and longitude coordinates shown are based on the North American Datum of 1927 (NAD 27) as currently required by the Mass Media Bureau of the FCC.

Satellite Earth Station: Transmitter Acrodyne; RCA, 10-meter Ku-band.

Ownership: Christian Television Network Inc. (Group Owner).

Began Operation: January 26, 1986. Sale to present owner by Harbour Broadcasting Corp. approved by FCC October 16, 1984.

Represented (legal): Hardy Carey & Chautin LLP.

Represented (engineering): Cohen Dippell & Everist PC.

Personnel:

David L. Mayo Jr., General Manager.

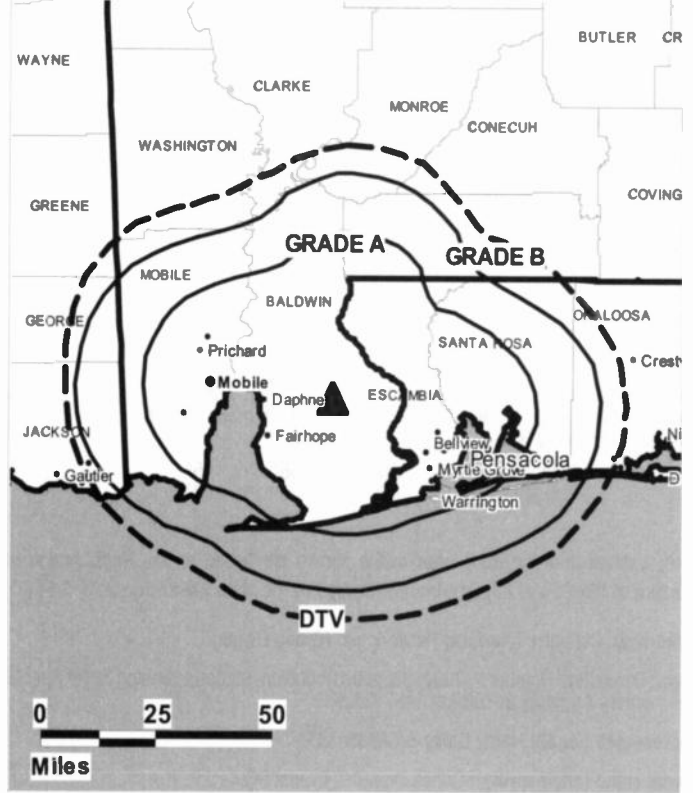
Jimmy Chivers, Chief Engineer.

Kay Arrant, Program Director, Traffic & Office Manager.

John Lovrien, Production Manager.

Highest 30 Sec. Rate: \$55.

WHBR BPCT-20050214AAX GRANTED: 5/24/2006



© 2007 Warren Communications News

City of License: Pensacola.

Station OMA: Mobile, AL-Pensacola (Fort Walton Beach), FL. **Rank:** 59.

Circulation © 2006 Nielsen. Coverage based on Nielsen study.

| GrandTotal | Cable TV Households | Non-cable TV Households | Total TV Households |
|-----------------------------------|---------------------|-------------------------|---------------------|
| Estimated Station Totals * | 199,520 | 0 | 199,520 |
| Average Weekly Circulation (2006) | 12,382 | 0 | 12,382 |
| Average Daily Circulation (2006) | | | 2,691 |

| Station DMA Total | Cable TV Households | Non-cable TV Households | Total TV Households |
|-----------------------------------|---------------------|-------------------------|---------------------|
| Estimated Station Totals * | 199,520 | 0 | 199,520 |
| Average Weekly Circulation (2006) | 12,382 | 0 | 12,382 |
| Average Daily Circulation (2006) | | | 2,691 |

*Estimated station totals are sums of the Nielsen TV and Cable TV household estimates for each county in which the station registers viewing of more than 5% as per the Nielsen Survey Methods.

WHBR-DT
Ch. 34

Network Service: IND.

Grantee: Christian TV Corp. of Pensacola/Mobile Inc., Box 2633, Pensacola, FL 32513.

Studio: 6500 Pensacola Blvd., Pensacola, FL 32513.

Mailing Address: 6500 Pensacola Blvd., Pensacola, FL 32513.

Phone: 850-483-8633. **Fax:** 850-473-8631.

E-mail: dmayo@whbr.org; sales@ctnonline.com

Web Site: <http://www.whbr.org>

Technical Facilities: Channel No. 34 (590-596 MHz). Authorized power: 1000-kw max. visual, aural. Antenna: 1362-ft above av. terrain, 1322-ft. above ground, 1469-ft. above sea level.

| | | | |
|-----------|-----|-----|-----|
| Latitude | 30° | 36' | 45" |
| Longitude | 87° | 38' | 43" |

Note: Latitude and longitude coordinates shown are based on the North American Datum of 1927 (NAD 27) as currently required by the Mass Media Bureau of the FCC.

Ownership: Christian Television Network Inc. (Group Owner).

Began Operation: October 1, 2002. Standard Definition. Station operating under Special Temporary Authority at 108-kw max. visual.

Represented (legal): Hardy Carey & Chautin LLP.

Represented (engineering): Cohen Dippell & Everist PC.

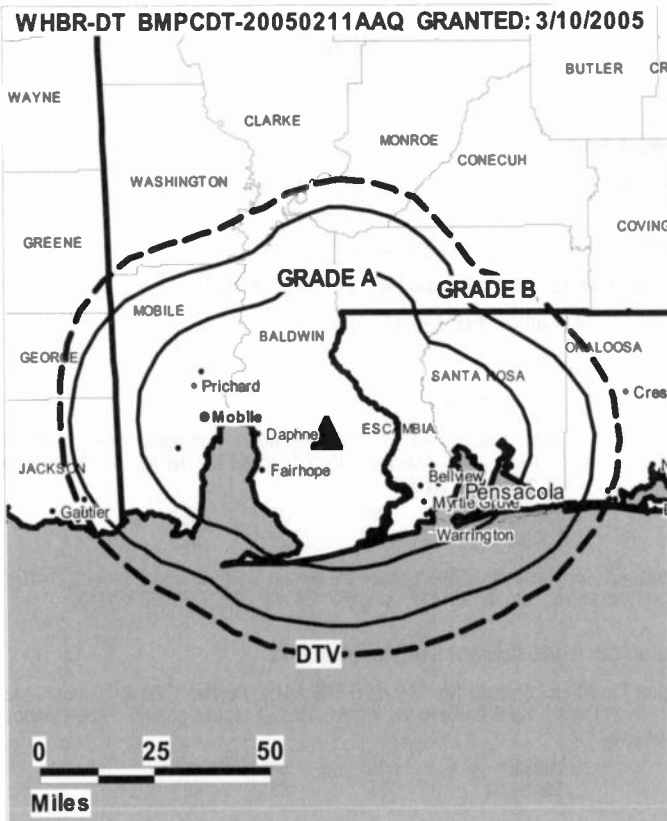
Personnel:

David L. Mayo Jr., General Manager.

Jimmy Chivers, Chief Engineer.

Kay Arrant, Program Director, Traffic & Office Manager.

John Lovrien, Production Director.



© 2007 Warren Communications News

City of License: Pensacola.

Station DMA: Mobile, AL-Pensacola (Fort Walton Beach), FL. Rank: 59.

Nielsen Data: Not available.

WJTC
Ch. 44

Network Service: IND.

Licensee: Clear Channel Broadcasting Licenses Inc., 200 Concord Plaza, Suite 600, San Antonio, TX 78216.

Studio: 661 Azalea Rd., Mobile, AL 36609.

Mailing Address: 661 Azalea Rd., Mobile, AL 36609.

Phone: 251-602-1500; 251-602-1544. **Fax:** 251-602-1547.

E-mail: nsimmons@wpmi.com

Web Site: http://www.myupn44.com

Technical Facilities: Channel No. 44 (650-656 MHz). Authorized power: 3310-kw visual, 331-kw aural. Antenna: 1499-ft above av. terrain, 1473-ft. above ground, 1608-ft. above sea level.

Latitude 30° 35' 16"
Longitude 87° 33' 13"

Digital Facilities: Channel No. 45 (656-662 MHz). Power: 1000-kw max. visual. Antenna: 1499-ft above av. terrain, 1473-ft. above ground.

Latitude 30° 35' 18"
Longitude 87° 33' 16"

FCC Digital File Number: B MPCDT-20010926AAB. Granted: March 14, 2002.

Note: Latitude and longitude coordinates shown are based on the North American Datum of 1927 (NAD 27) as currently required by the Mass Media Bureau of the FCC.

Satellite Earth Stations: Transmitter Comark; Comtech, 7-meter C-band; RCA, 3.5-meter Ku-band; Comtech, 5-meter C-band; RCA, Pinzone receivers.

Ownership: Clear Channel Communications Inc. (Group Owner).

Began Operation: December 24, 1984.

Represented (sales): Millennium Sales & Marketing.

Personnel:

Donita Todd, Vice President & General Manager.

Nona Simmons, Station Manager.

Chris Kallfeh, General Sales Manager.

Bob Herron, National Sales Manager.

Tim Reid, Chief Engineer.

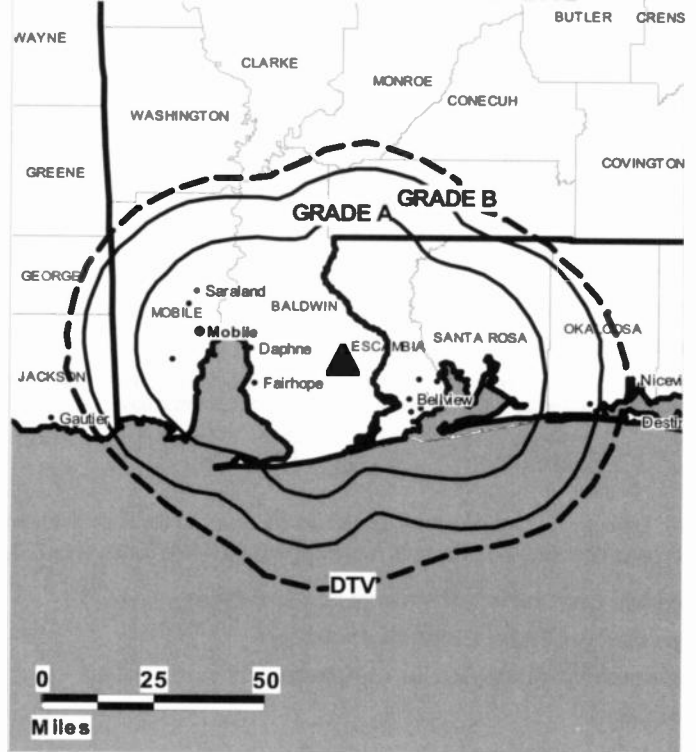
Pamela Seals, Business Manager.

Kelly Barber, Program Director.

Jean Stanley, Promotion Manager.

Dave Herbstreith, Traffic Manager.

WJTC BPCT-20020322ABJ GRANTED: 6/20/2002



© 2007 Warren Communications News

Highest 30 Sec. Rate: \$225.

City of License: Pensacola.

Station DMA: Mobile, AL-Pensacola (Fort Walton Beach), FL. Rank: 59.

Circulation © 2006 Nielsen. Coverage based on Nielsen study.

| GrandTotal | Cable TV Households | Non-cable TV Households | Total TV Households |
|-----------------------------------|---------------------|-------------------------|---------------------|
| Estimated Station Totals * | 332,980 | 160,130 | 493,110 |
| Average Weekly Circulation (2006) | 78,271 | 33,296 | 111,567 |
| Average Daily Circulation (2006) | | | 33,004 |

| Station DMA Total | Cable TV Households | Non-cable TV Households | Total TV Households |
|-----------------------------------|---------------------|-------------------------|---------------------|
| Estimated Station Totals * | 332,980 | 160,130 | 493,110 |
| Average Weekly Circulation (2006) | 78,271 | 33,296 | 111,567 |
| Average Daily Circulation (2006) | | | 33,004 |

*Estimated station totals are sums of the Nielsen TV and Cable TV household estimates for each county in which the station registers viewing of more than 5% as per the Nielsen Survey Methods.

WJTC-DT
Ch. 45

Network Service: IND.

Licensee: Clear Channel Broadcasting Licenses Inc., 200 Concord Plaza, Suite 600, San Antonio, TX 78216.

Studio: 661 Azalea Rd., Mobile, AL 36609.

Mailing Address: 661 Azalea Rd., Mobile, AL 36609.

Phone: 251-602-1500; 251-602-1544. **Fax:** 251-602-1547.

E-mail: nsimmons@wpmi.com

Web Site: <http://www.myupn44.com>

Technical Facilities: Channel No. 45 (656-662 MHz). Authorized power: 1000-kw max. visual. Antenna: 1499-ft above av. terrain, 1473-ft. above ground.

| | | | |
|-----------|-----|-----|-----|
| Latitude | 30° | 35' | 18" |
| Longitude | 87° | 33' | 16" |

Note: Latitude and longitude coordinates shown are based on the North American Datum of 1927 (NAD 27) as currently required by the Mass Media Bureau of the FCC.

Ownership: Clear Channel Communications Inc. (Group Owner).

Began Operation: October 1, 2002. Standard Definition.

Represented (sales): Millennium Sales & Marketing.

Personnel:

Donita Todd, Vice President & General Manager.

Nona Simmons, Station Manager.

Chris Kalfeh, General Sales Manager.

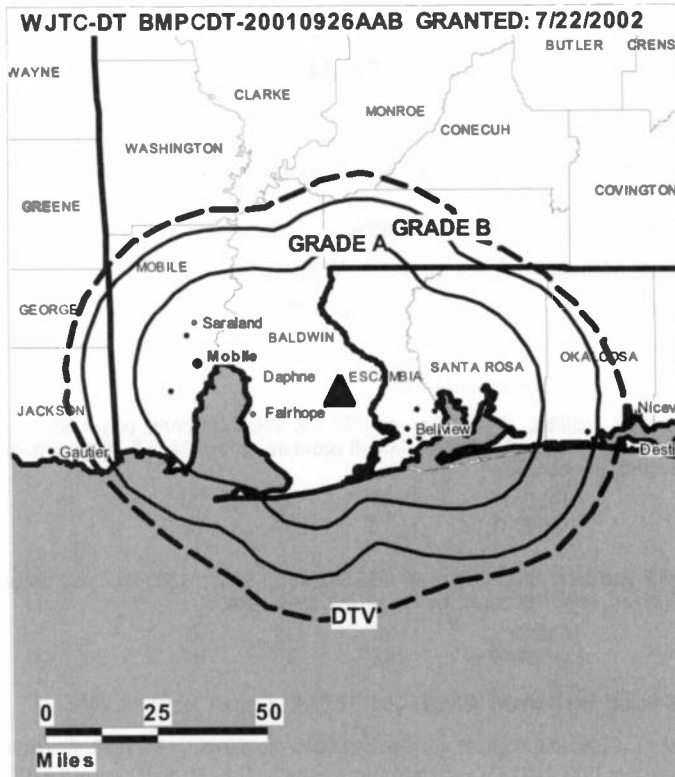
Bob Herron, National Sales Manager.

Tim Reid, Chief Engineer.

Pamela Seals, Business Manager.

Kelly Barber, Program Director.

Jean Stanley, Promotion Manger.



© 2007 Warren Communications News

Dave Herbstreith, Traffic Manager.

City of License: Pensacola.

Station DMA: Mobile, AL-Pensacola (Fort Walton Beach), FL. **Rank:** 59.

Nielsen Data: Not available.

WWSB
Ch. 40

Network Service: ABC.

Licensee: Southern Broadcast Corp. of Sarasota, Box 21239, Sarasota, FL 34276.

Studio: 1477 10th St., Sarasota, FL 34236.

Mailing Address: 1477 10th St., Sarasota, FL 34236.

Phone: 941-552-0777. **Fax:** 941-924-3971.

E-mail: generalmanager@wwsb.tv

Web Site: http://www.wwsb.tv

Technical Facilities: Channel No. 40 (626-632 MHz). Authorized power: 2871-kw visual, 287.1-kw aural. Antenna: 771-ft above av. terrain, 814-ft. above ground, 849-ft. above sea level.

| | | | |
|-----------|-----|-----|-----|
| Latitude | 27° | 33' | 27" |
| Longitude | 82° | 21' | 59" |

Transmitter: 4.2-mi. ESE of Parrish.

Digital Facilities: Channel No. 52 (698-704 MHz). Power: 12-kw max. visual, aural. Antenna: 702-ft above av. terrain, 709-ft. above ground, 745-ft. above sea level.

| | | | |
|-----------|-----|-----|-----|
| Latitude | 27° | 33' | 21" |
| Longitude | 82° | 21' | 49" |

FCC Digital File Number: BPCDT-19991014AAY. Granted: August 02, 2005.

Note: Latitude and longitude coordinates shown are based on the North American Datum of 1927 (NAD 27) as currently required by the Mass Media Bureau of the FCC.

Multichannel TV Sound: Separate audio program.

Satellite Earth Stations: Vertex, 6.1-meter Ku-band; Microdyne, 7-meter C-band; Andrew, 7.2-meter C-band; Scientific-Atlanta, 4.5-meter C-band; Andrew, 4.5-meter C-band; Scientific-Atlanta, RCA, Microdyne, Andrew receivers.

News Services: Florida News Network, CNN Newsource, AP, ABC NewsDne.

Ownership: Southern Broadcast Corp. of Sarasota (Group Owner).

Began Operation: October 23, 1971. Sale to present owner by Robert R. Nelson, et al., approved by FCC November 13, 1985.

Represented (sales): Millennium Sales & Marketing.

Represented (legal): Leibowitz & Associates PA.

Represented (engineering): du Treil, Lundin & Rackley Inc.

Personnel:

Manny Calvo, President & General Manager.

Jason Wildenstein, Operations Manager.

Kim Urbuteit, General Sales Manager.

Vann Smith, Local Sales Manager.

Julie Shaffer, National Sales Manager.

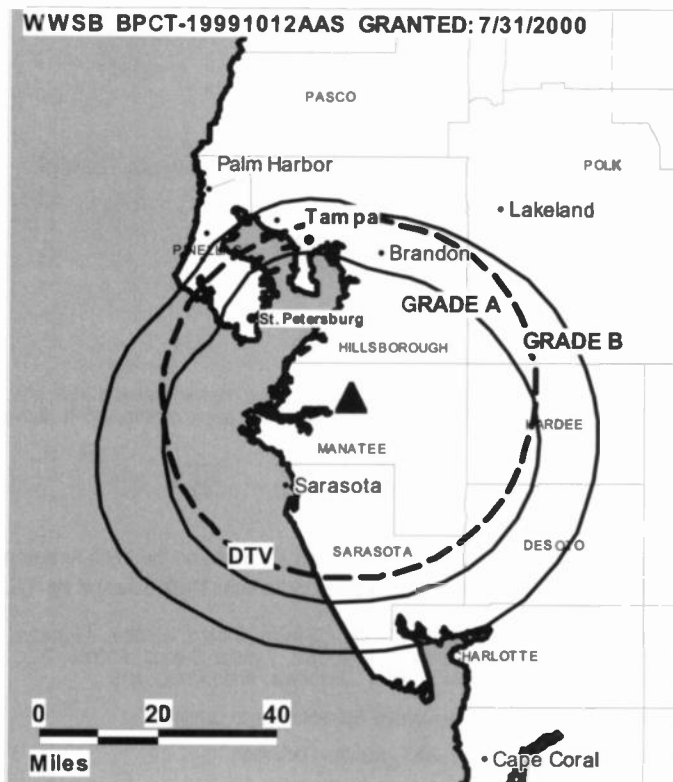
Kay Miller, News Director.

Jack Dillon, Chief Engineer.

Jeff Benninghoff, Business Manager.

Colleen Marone, Programming Manager.

Claudia Gutknecht, Traffic Manager.



© 2007 Warren Communications News

Julie Ford, Community Affairs Director.

Highest 30 Sec. Rate: \$1200.

City of License: Sarasota. **Station DMA:** Tampa-St. Petersburg (Sarasota), FL.

Rank: 12.

Circulation © 2006 Nielsen. Coverage based on Nielsen study.

| GrandTotal | Cable TV Households | Non-cable TV Households | Total TV Households |
|-----------------------------------|---------------------|-------------------------|---------------------|
| Estimated Station Totals * | 288,050 | 70,890 | 358,940 |
| Average Weekly Circulation (2006) | 145,240 | 10,321 | 155,561 |
| Average Daily Circulation (2006) | | | 76,426 |
| Station DMA Total | Cable TV Households | Non-cable TV Households | Total TV Households |
| Estimated Station Totals * | 234,200 | 63,100 | 297,300 |
| Average Weekly Circulation (2006) | 135,073 | 9,854 | 144,927 |
| Average Daily Circulation (2006) | | | 73,762 |
| Other DMA Total | Cable TV Households | Non-cable TV Households | Total TV Households |
| Estimated Station Totals * | 53,850 | 7,790 | 61,640 |
| Average Weekly Circulation (2006) | 10,167 | 467 | 10,634 |
| Average Daily Circulation (2006) | | | 2,664 |

*Estimated station totals are sums of the Nielsen TV and Cable TV household estimates for each county in which the station registers viewing of more than 5% as per the Nielsen Survey Methods.

WWSB-DT

Ch. 52

Network Service: ABC.

Licensee: Southern Broadcast Corp. of Sarasota, Box 21239, Sarasota, FL 34276.

Studio: 1477 10th St., Sarasota, FL 34236.

Mailing Address: 1477 10th St., Sarasota, FL 34236.

Phone: 941-552-0777. **Fax:** 941-924-3971.

E-mail: generalmanager@wwsb.tv

Web Site: http://www.wwsb.tv

Technical Facilities: Channel No. 52 (698-704 MHz). Authorized power: 12-kw max. visual, aural. Antenna: 702-ft above av. terrain, 709-ft. above ground, 745-ft. above sea level.

| | | | |
|-----------|-----|-----|-----|
| Latitude | 27° | 33' | 21" |
| Longitude | 82° | 21' | 49" |

Note: Latitude and longitude coordinates shown are based on the North American Datum of 1927 (NAD 27) as currently required by the Mass Media Bureau of the FCC.

Satellite Earth Stations: Scientific-Atlanta, 4.5-meter C-band; Andrew, 4.5-meter C-band; Vertex, 6.1-meter Ku-band; Microdyne, 7-meter C-band; Andrew, 7.2-meter C-band; Scientific-Atlanta, RCA, Microdyne, Andrew receivers.

Ownership: Southern Broadcast Corp. of Sarasota (Group Owner).

Began Operation: November 1, 2002. Standard Definition.

Represented (sales): Millennium Sales & Marketing.

Personnel:

Manny Calvo, President & General Manager.

Jason Wildenstein, Operations Manager.

Kim Urbuteit, General Sales Manager.

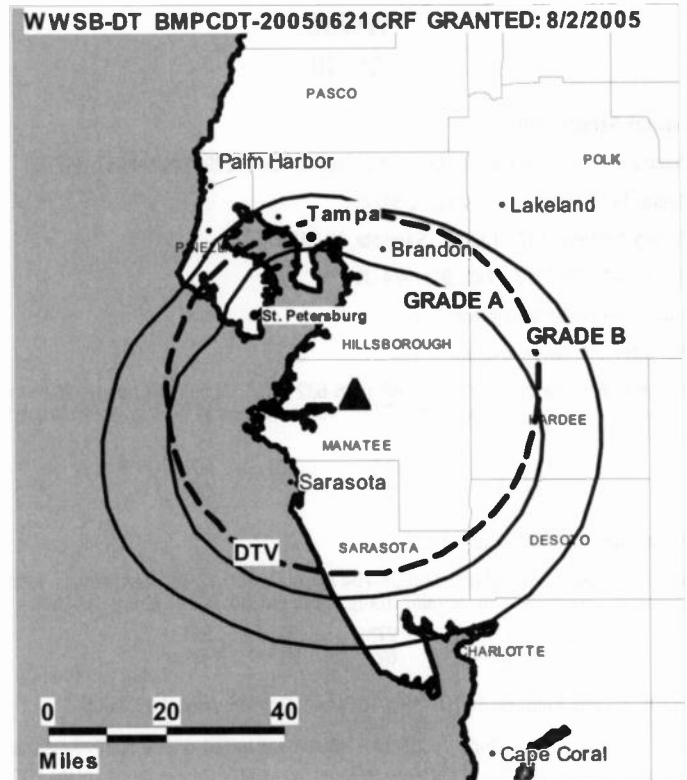
Vann Smith, Local Sales Manager.

Julie Shaffer, National Sales Manager.

Kay Miller, News Director.

Jack Dillon, Chief Engineer.

Jeff Benninghoff, Business Manager.



© 2007 Warren Communications News

Colleen Marone, Programming Manager.

Claudia Gutknecht, Traffic Manager.

Julie Ford, Community Affairs Director.

City of License: Sarasota. **Station DMA:** Tampa-St. Petersburg (Sarasota), FL.

Rank: 12.

Nielsen Data: Not available.

WTOG
Ch. 44

Network Service: CW.

Licensee: Viacom International Inc., 2000 K St. NW, Suite 725, Washington, DC 20006.

Studio: 365 105th Terrace NE, St. Petersburg, FL 33716.

Mailing Address: 365 105th Terrace NE, St. Petersburg, FL 33716.

Phone: 727-576-4444. **Fax:** 727-576-3799.

E-mail: upn44@wtogtv.com

Web Site: http://www.upn44wtog.com

Technical Facilities: Channel No. 44 (650-656 MHz). Authorized power: 5000-kw max. visual, 500-kw aural. Antenna: 1490-ft above av. terrain, 1480-ft. above ground, 1555-ft. above sea level.

Latitude 27° 49' 46"
Longitude 82° 15' 59"

Transmitter: 13310 Rhodine Rd., approx. 4-mi. SE of Riverview.

Digital Facilities: Channel No. 59 (740-746 MHz). Power: 600-kw max. visual. Antenna: 1486-ft above av. terrain, 1478-ft. above ground.

Latitude 27° 50' 52.5"
Longitude 82° 15' 48"

FCC Digital File Number: BPCDT-19991027ABY. Granted: July 28, 2000.

Note: Latitude and longitude coordinates shown are based on the North American Datum of 1927 (NAD 27) as currently required by the Mass Media Bureau of the FCC.

Satellite Earth Stations: Transmitter Comark; Harris, 6.1-meter C-band; Microdyne, 7-meter C-band; Agile Omni receivers.

Ownership: CBS Corp. (Group Owner).

Began Operation: November 4, 1968.

Represented (sales): TeleRep Inc.

Personnel:

Frank DeTillio, Executive Vice President & General Manager.

Laura Caruso, General Sales Manager.

Ron Schruett, Local Sales Manager.

Ron Bartholomew, National Sales Manager.

John Kays, Chief Engineer.

Donna Schenkel, Business Manager.

Barbara Burley, Program & Promotion Director.

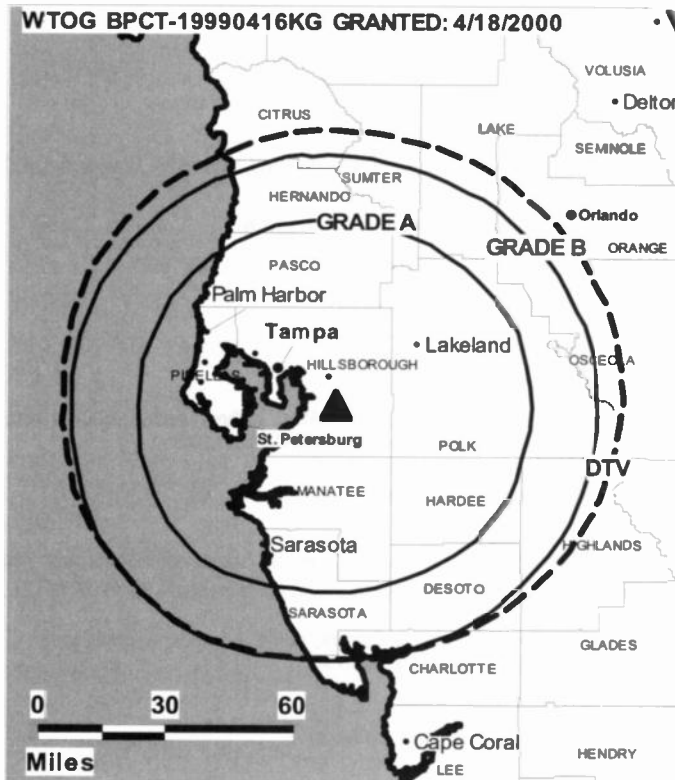
Michelle Dean, Marketing & Public Affairs Director.

Erin Schaefer, Promotions Marketing Coordinator.

Greg Blackburn, Production Manager.

Stephen Tolomeo, Traffic Manager.

Rates: On request.



© 2007 Warren Communications News

City of License: St. Petersburg. **Station DMA:** Tampa-St. Petersburg (Sarasota), FL.

Rank: 12.

Circulation © 2006 Nielsen. Coverage based on Nielsen study.

| GrandTotal | Cable TV Households | Non-cable TV Households | Total TV Households |
|-----------------------------------|------------------------|----------------------------|------------------------|
| Estimated Station Totals * | 1,313,770 | 453,780 | 1,767,550 |
| Average Weekly Circulation (2006) | 260,847 | 132,225 | 393,072 |
| Average Daily Circulation (2006) | | | 121,211 |
| Station DMA Total | Cable TV Households | Non-cable TV Households | Total TV Households |
| Estimated Station Totals * | 1,256,230 | 445,990 | 1,702,220 |
| Average Weekly Circulation (2006) | 257,649 | 131,446 | 389,095 |
| Average Daily Circulation (2006) | | | 120,094 |
| Other DMA Total | Cable TV Households | Non-cable TV Households | Total TV Households |
| Estimated Station Totals * | 57,540 | 7,790 | 65,330 |
| Average Weekly Circulation (2006) | 3,198 | 779 | 3,977 |
| Average Daily Circulation (2006) | | | 1,117 |

*Estimated station totals are sums of the Nielsen TV and Cable TV household estimates for each county in which the station registers viewing of more than 5% as per the Nielsen Survey Methods.

WTOG-DT

Ch. 59

Network Service: CW.

Licensee: Viacom International Inc., 2000 K St. NW, Suite 725, Washington, DC 20006.

Studio: 365 105th Terrace NE, St. Petersburg, FL 33716.

Mailing Address: 365 105th Terrace NE, St. Petersburg, FL 33716.

Phone: 727-576-4444. **Fax:** 727-577-3799.

E-mail: upn44@wtogtv.com

Web Site: http://www.upn44wtog.com

Technical Facilities: Channel No. 59 (740-746 MHz). Authorized power: 600-kw max. visual. Antenna: 1486-ft above av. terrain, 1478-ft. above ground.

| | | | |
|-----------|-----|-----|-------|
| Latitude | 27° | 50' | 52.5" |
| Longitude | 82° | 15' | 48" |

Note: Latitude and longitude coordinates shown are based on the North American Datum of 1927 (NAD 27) as currently required by the Mass Media Bureau of the FCC.

Satellite Earth Stations: Transmitter Comark; Harris, 6.1-meter C-band; Micro-dyne, 7-meter C-band; Agile Omni receivers.

Ownership: CBS Corp. (Group Owner).

Began Operation: May 1, 2002. High Definition.

Represented (sales): TeleRep Inc.

Represented (legal): Viacom Inc.

Represented (engineering): Hammett & Edison Inc.

Personnel:

Frank DeTillo, Executive Vice President & General Manager.

Laura Caruso, General Sales Manager.

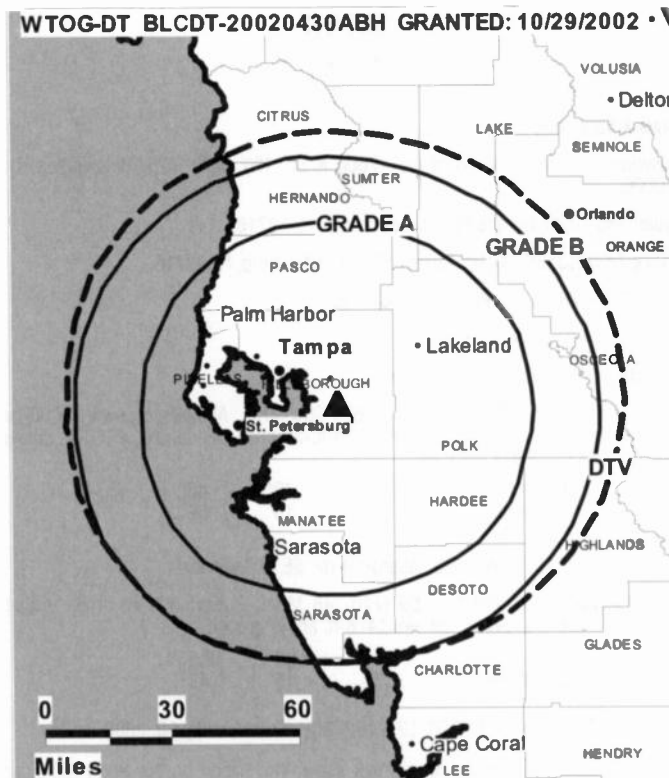
Ron Schruft, Local Sales Manager.

Ron Bartholomew, National Sales Manager.

John Kays, Chief Engineer.

Donna Schenkel, Business Manager.

Barbara Burley, Program & Promotion Director.



© 2007 Warren Communications News

Michelle Dean, Marketing & Public Affairs Director.

Erin Schaefer, Promotions Marketing Coordinator.

Greg Blackburn, Production Manager.

Stephen Tolomeo, Traffic Manager.

City of License: St. Petersburg. **Station DMA:** Tampa-St. Petersburg (Sarasota), FL.

Rank: 12.

Nielsen Data: Not available.

WTSP
Ch. 10

Network Service: CBS.

Licensee: Pacific & Southern Co. Inc., 1100 Wilson Blvd., 27th Floor, Arlington, VA 22234.

Studio: 11450 Gandy Blvd., St. Petersburg, FL 33702.

Mailing Address: Box 10000, St. Petersburg, FL 33733.

Phone: 727-577-1010. **Fax:** 727-578-7637.

E-mail: desk@tampabays10.com

Web Site: http://www.tampabays10.com

Technical Facilities: Channel No. 10 (192-198 MHz). Authorized power: 316-kw visual, 31.6-kw aural. Antenna: 1501-ft above av. terrain, 1504-ft. above ground, 1512-ft. above sea level.

Latitude 28° 11' 00"
Longitude 82° 45' 39"

Holds CP for change to 1499-ft above av. terrain, 1502-ft. above ground, 1513-ft. above sea level; BPCT-20041025ADK.

Transmitter: 2.6-mi. N of Tarpon Springs.

Digital Facilities: Channel No. 24 (530-536 MHz). Power: 1000-kw max. visual. Antenna: 1444-ft above av. terrain, 1447-ft. above ground, 1457-ft. above sea level.

Latitude 28° 11' 04"
Longitude 82° 45' 39"

FCC Digital File Number: B MPCDT-20000501AFO. Granted: February 15, 2001.

Note: Latitude and longitude coordinates shown are based on the North American Datum of 1927 (NAD 27) as currently required by the Mass Media Bureau of the FCC.

Satellite Earth Stations: Transmitter Harris; Andrew, 7.3-meter C-band; Harris, 9-meter C-band; Microdyne, 5-meter Ku-band; AFC, 5-meter Ku-band; Microdyne, Harris, AvanteK receivers.

SNG Mobile Dish: Dalsat, 3.7-meter Ku-band.

News Service: AP.

Ownership: Gannett Co. Inc. (Group Owner).

Began Operation: July 18, 1965. Initially broadcast on interim basis; full time ABC, September 1, 1965. Merger of Rahall Communications with Gulf United approved by FCC July 27, 1978 (Television Digest, Vol. 17:35). Sale to Taft Television & Radio by Gulf United approved by FCC May 30, 1985 (Vol. 25:5, 20, 22). Sale to Citicasters Inc. approved by FCC October 2, 1987 (Vol. 27:16, 18, 23, 30, 41). Sale to Jacor Communications Inc. by Citicasters Inc. approved by FCC September 17, 1996 (Vol. 36:39). Sale to present owner by Jacor Communications approved by FCC (Vol. 36:40).

Represented (sales): Blair Television.

Represented (legal): Wiley, Rein & Fielding.

Personnel:

Sam Rosenwasser, President & General Manager.

Robert Eckleman, Local Sales Manager.

Dave Griscavage, National Sales Manager.

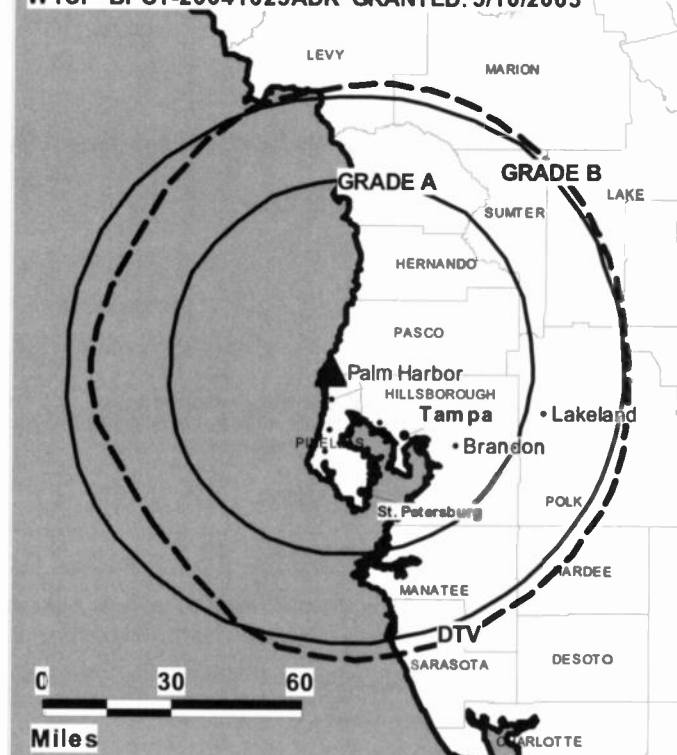
Anthony Diaz, National Sales Manager.

Lane Michaelsen, Vice President, News.

Gerald Michel, Vice President, Engineering.

Dan Reynolds, Vice President, Business.

WTSP BPCT-20041025ADK GRANTED: 5/10/2005



© 2007 Warren Communications News

Ellen Parent Lasher, Program & Community Relations Director.

Pete Nikiel, Marketing & Promotion Director.

Lee Griffen, Production Manager.

Michael Shea, Traffic Manager.

Rates: On request.

City of License: St. Petersburg. **Station DMA:** Tampa-St. Petersburg (Sarasota), FL.

Rank: 12.

Circulation © 2006 Nielsen. Coverage based on Nielsen study.

| GrandTotal | Cable TV Households | Non-cable TV Households | Total TV Households |
|-----------------------------------|---------------------|-------------------------|---------------------|
| Estimated Station Totals * | 1,237,790 | 454,120 | 1,691,910 |
| Average Weekly Circulation (2006) | 842,785 | 251,581 | 1,094,366 |
| Average Daily Circulation (2006) | | | 566,330 |
| Station DMA Total | Cable TV Households | Non-cable TV Households | Total TV Households |
| Estimated Station Totals * | 1,234,100 | 445,990 | 1,680,090 |
| Average Weekly Circulation (2006) | 842,180 | 250,508 | 1,092,688 |
| Average Daily Circulation (2006) | | | 566,041 |
| Other DMA Total | Cable TV Households | Non-cable TV Households | Total TV Households |
| Estimated Station Totals * | 3,690 | 8,130 | 11,820 |
| Average Weekly Circulation (2006) | 605 | 1,073 | 1,678 |
| Average Daily Circulation (2006) | | | 289 |

*Estimated station totals are sums of the Nielsen TV and Cable TV household estimates for each county in which the station registers viewing of more than 5% as per the Nielsen Survey Methods.

WTSP-DT

Ch. 24

Network Service: CBS.

Licensee: Pacific & Southern Co. Inc., 1100 Wilson Blvd., 27th Floor, Arlington, VA 22234.

Studio: 11450 Gandy Blvd., St. Petersburg, FL 33702.

Mailing Address: Box 10000, St. Petersburg, FL 33733.

Phone: 727-577-1010. **Fax:** 727-578-7637.

E-mail: desk@tampabays10.com

Web Site: http://www.tampabays10.com

Technical Facilities: Channel No. 24 (530-536 MHz). Authorized power: 1000-kw max. visual. Antenna: 1444-ft above av. terrain, 1447-ft. above ground, 1457-ft. above sea level.

| | | | |
|-----------|-----|-----|-----|
| Latitude | 28° | 11' | 04" |
| Longitude | 82° | 45' | 39" |

Transmitter: 1754 Solar Dr., Holiday.

Note: Latitude and longitude coordinates shown are based on the North American Datum of 1927 (NAD 27) as currently required by the Mass Media Bureau of the FCC.

Ownership: Gannett Co. Inc. (Group Owner).

Began Operation: May 15, 2000. High Definition.

Represented (sales): Blair Television.

Represented (legal): Wiley, Rein & Fielding.

Represented (engineering): Cavell, Mertz & Perryman Inc.

Personnel:

Sam Rosenwasser, President & General Manager.

Robert Eckleman, Local Sales Manager.

Dave Griscavage, National Sales Manager.

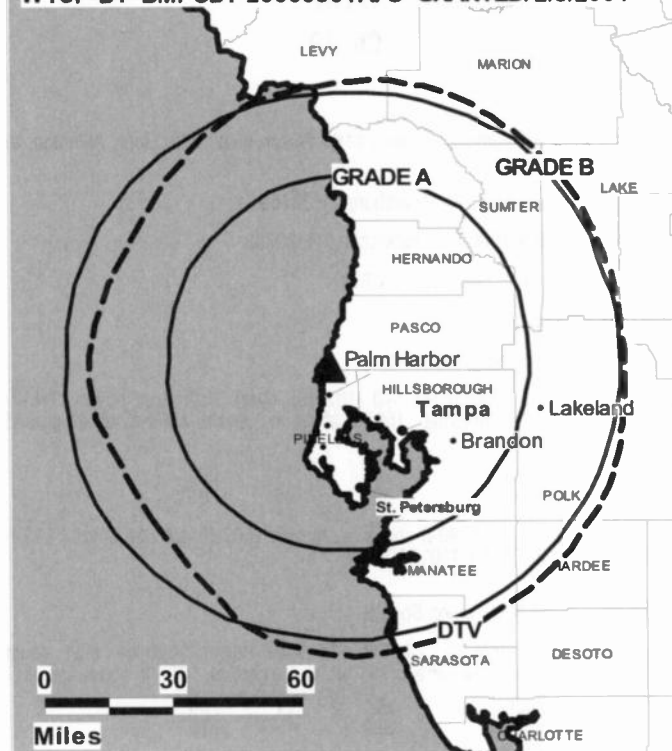
Anthony Diaz, National Sales Manager.

Lane Michaelsen, Vice President, News.

Gerald Michel, Vice President, Engineering.

Dan Reynolds, Vice President, Business.

WTSP-DT BMPCDT-20000501AFO GRANTED: 2/5/2001



© 2007 Warren Communications News

Ellen Parent Lasher, Program & Community Relations Director.

Pete Nikiel, Marketing & Promotion Director.

Lee Griffen, Production Manager.

Michael Shea, Traffic Manager.

Rates: Dn request.

City of License: St. Petersburg. **Station DMA:** Tampa-St. Petersburg (Sarasota), FL.

Rank: 12.

Nielsen Data: Not available.

WTTA
Ch. 38

Network Service: MNT.

Licensee: Bay Television, 10706 Beaver Dam Rd., Cockeysville, MD 21030.

Studio: 7622 Bald Cypress Place, Tampa, FL 33614.

Mailing Address: 7662 Bald Cypress Place, Tampa, FL 33614.

Phone: 813-886-9882. **Fax:** 813-880-8100.

E-mail: comments@wta38.com

Web Site: http://www.wta38.com

Technical Facilities: Channel No. 38 (614-620 MHz). Authorized power: 1410-kw max. visual. Antenna: 1436-ft above av. terrain, 1427-ft. above ground, 1502-ft. above sea level.

Latitude 27° 50' 32"
Longitude 82° 15' 46"

Transmitter: 15001 Boyette Rd., Riverview.

Digital Facilities: Channel No. 57 (728-734 MHz). Power: 1000-kw max. visual. Antenna: 1437-ft above av. terrain, 1427-ft. above ground.

Latitude 27° 50' 32"
Longitude 82° 15' 46"

FCC Digital File Number: BPCDT-19991007AAX. Granted: August 24, 2006.

Note: Latitude and longitude coordinates shown are based on the North American Datum of 1927 (NAD 27) as currently required by the Mass Media Bureau of the FCC.

Multichannel TV Sound: Stereo and separate audio program.

Satellite Earth Station: Transmitter Comark; EASI, 4.5-meter KC-band; Agile receivers.

Ownership: Bay Television (Group Owner).

Began Operation: June 21, 1991.

Represented (sales): Millennium Sales & Marketing.

Represented (legal): Shaw Pittman.

Represented (engineering): Carl T. Jones Corp.

Personnel:

Julie Nelson, General Manager.

John Glenzer, General Sales Manager.

Jeanie McGinnis, Local Sales Manager.

Teresa Mallea, News Director.

Bob Hardie, Chief Engineer.

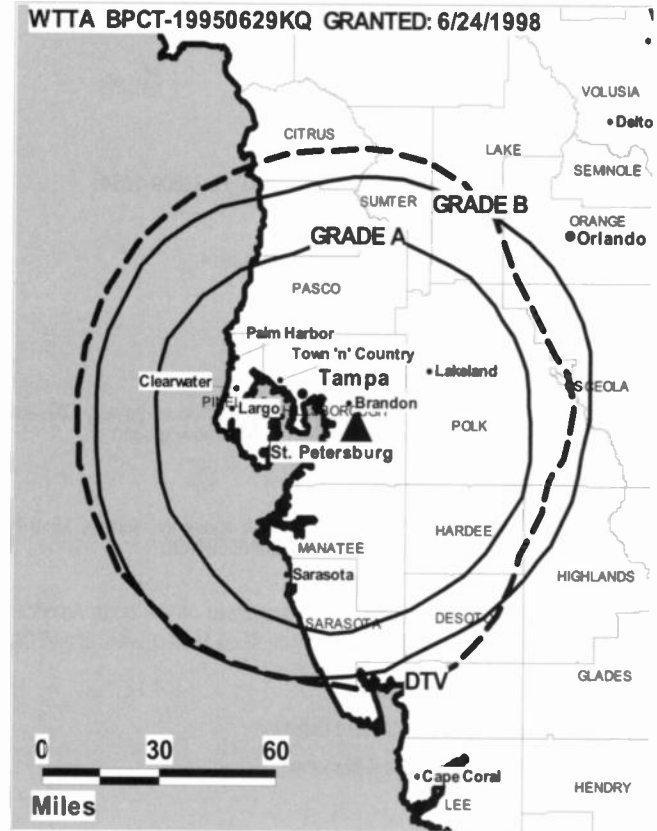
Madeleine Hernandez, Business Manager.

Laurie Marquart, Program Director.

Kent Welch, Promotion Director.

Mark Davis, Production Manager.

Carrie Dodds, Traffic Manager.



© 2007 Warren Communications News

Rates: On request.

City of License: St. Petersburg. **Station DMA:** Tampa-St. Petersburg (Sarasota), FL.

Rank: 12.

Circulation © 2006 Nielsen. Coverage based on Nielsen study.

| GrandTotal | Cable | | Non-cable | | Total |
|-----------------------------------|---------------|---------------|---------------|---------------|-------|
| | TV Households | TV Households | TV Households | TV Households | |
| Estimated Station Totals * | 1,256,230 | 484,960 | 484,960 | 1,741,190 | |
| Average Weekly Circulation (2006) | 323,205 | 123,529 | 123,529 | 446,734 | |
| Average Daily Circulation (2006) | | | | 144,576 | |
| Station DMA Total | Cable | | Non-cable | | Total |
| | TV Households | TV Households | TV Households | TV Households | |
| Estimated Station Totals * | 1,256,230 | 445,990 | 445,990 | 1,702,220 | |
| Average Weekly Circulation (2006) | 323,205 | 120,578 | 120,578 | 443,783 | |
| Average Daily Circulation (2006) | | | | 144,241 | |
| Other DMA Total | Cable | | Non-cable | | Total |
| | TV Households | TV Households | TV Households | TV Households | |
| Estimated Station Totals * | 0 | 38,970 | 38,970 | 38,970 | |
| Average Weekly Circulation (2006) | 0 | 2,951 | 2,951 | 2,951 | |
| Average Daily Circulation (2006) | | | | 335 | |

*Estimated station totals are sums of the Nielsen TV and Cable TV household estimates for each county in which the station registers viewing of more than 5% as per the Nielsen Survey Methods.

WTTA-DT
Ch. 57

Network Service: MNT.

Licensee: Bay Television, 5510 W. Gray St., West Tampa, FL 33609-1054.

Studio: 7622 Bald Cypress Pl., Tampa, FL 33614.

Mailing Address: 7622 Bald Cypress Place, Tampa, FL 33614.

Phone: 813-886-9882. **Fax:** 813-880-8154.

E-mail: comments@wta38.com

Web Site: http://www.wta38.com

Technical Facilities: Channel No. 57 (728-734 MHz). Authorized power: 1000-kw max. visual. Antenna: 1437-ft above av. terrain, 1427-ft. above ground.

| | | | |
|-----------|-----|-----|-----|
| Latitude | 27° | 50' | 32" |
| Longitude | 82° | 15' | 46" |

Holds CP for change to 720-kw max. visual, 1453-ft above av. terrain, 1519-ft. above ground, 1594-ft. above sea level; BMPCDT-20060629ABD.

Note: Latitude and longitude coordinates shown are based on the North American Datum of 1927 (NAD 27) as currently required by the Mass Media Bureau of the FCC.

Ownership: Bay Television (Group Owner).

Began Operation: January 1, 2003. Standard Definition.

Represented (sales): Millennium Sales & Marketing.

Personnel:

Julie Nelson, General Manager.

John Glenzer, General Sales Manager.

Jeanie McGinnis, Local Sales Manager.

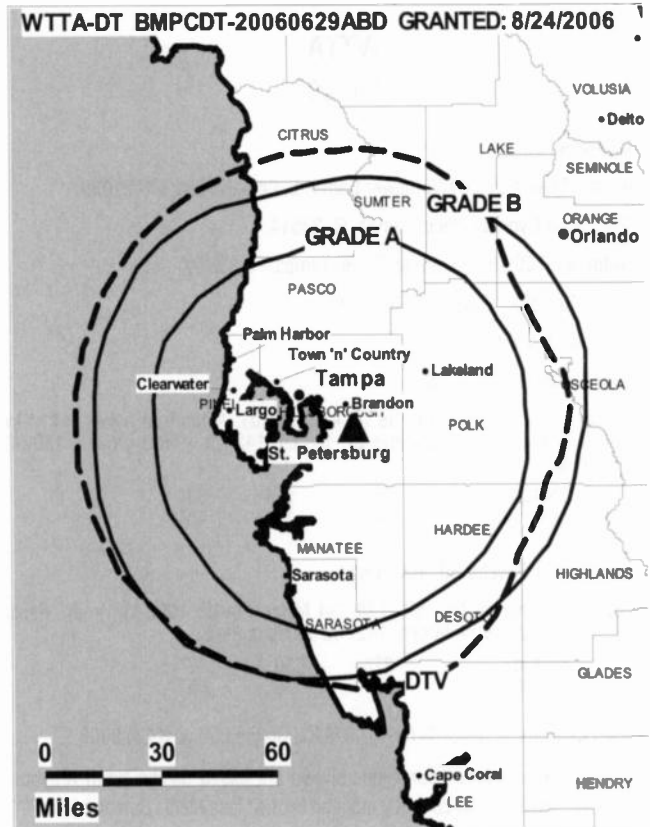
Teresa Mallea, News Director.

Bob Hardie, Chief Engineer.

Madeleine Hernandez, Business Manager.

Laurie Marquart, Program Director.

Kent Welch, Promotion Director.



© 2007 Warren Communications News

Mark Davis, Production Manager.

Carrie Dobbs, Traffic Manager.

City of License: St. Petersburg. **Station DMA:** Tampa-St. Petersburg (Sarasota), FL.

Rank: 12.

Nielsen Data: Not available.

WHDT-DT
Ch. 59

Network Service: IND.

Grantee: Guenter Marksteiner, 1601 Forum Place, 12th Floor, West Palm Beach, FL 33401.

Studio: 1601 Forum Place, 12th Floor, West Palm Beach, FL 33401.

Mailing Address: 1601 Forum Place, 12th Floor, West Palm Beach, FL 33401.

Phone: 561-471-9200. **Fax:** 561-626-0877.

E-mail: info@whdt.net

Web Site: http://www.whdt.net

Technical Facilities: Channel No. 59 (740-746 MHz). Authorized power: 1000-kw visual, aural. Antenna: 262-ft above av. terrain, 262-ft. above ground, 276-ft. above sea level.

| | | | |
|-----------|-----|-----|-----|
| Latitude | 26° | 43' | 37" |
| Longitude | 80° | 04' | 48" |

Note: Latitude and longitude coordinates shown are based on the North American Datum of 1927 (NAD 27) as currently required by the Mass Media Bureau of the FCC.

Ownership: Guenter Marksteiner.

Began Operation: Station operating under Special Temporary Authority at 0.4-kw max. visual; no on-air date

Represented (legal): Fletcher, Heald & Hildreth PLC.

Personnel:

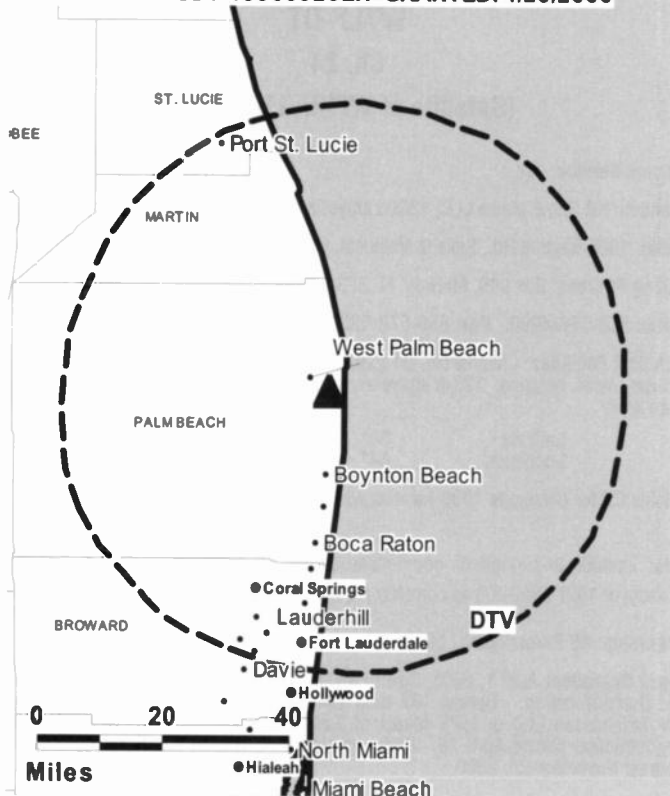
Brian Content, General Manager.

Gunther Marksteiner, Chief Engineer.

Sonia Marksteiner, Program Director.

City of License: Stuart. **Station DMA:** West Palm Beach-Fort Pierce, FL. **Rank:** 38.

WHDT-DT BPCDT-19960920LH GRANTED: 4/25/2000



© 2007 Warren Communications News

Nielsen Data: Not available.

WTLF-DT
Ch. 24
(Satellite of WFXU, Live Oak)

Network Service: CW.

Licensee: KB Prime Media LLC, 1320 Lafayette Rd., Gladwyne, PA 19035.

Studio: 1205 Baytree Rd., Suite 9, Valdosta, GA 31602.

Mailing Address: Box 949, Midway, FL 32343.

Phone: 850-576-4990. **Fax:** 850-576-0200.

Technical Facilities: Channel No. 24 (530-536 MHz). Authorized power: 24-kw max. visual, aural. Antenna: 128-ft above av. terrain, 171-ft. above ground, 255-ft. above sea level.

| | | | |
|-----------|-----|-----|------|
| Latitude | 30° | 29' | 40" |
| Longitude | 84° | 25' | 003" |

Holds CP for change to 1000-kw max. visual; BPCDT-20040514ACK.

Note: Latitude and longitude coordinates shown are based on the North American Datum of 1927 (NAD 27) as currently required by the Mass Media Bureau of the FCC.

Ownership: KB Prime Media LLC.

Began Operation: April 1, 2003. Sale to Mystic Television of Tallahassee LLC (Daniel J. Duman) pends. Duman will then sell station to either Bluenose Television of Tallahassee LLC or MPS Media of Tallahassee License LLC. Granted analog construction permit April 25, 2000; granted modification for digital construction permit November 28, 2000.

Represented (legal): Davis Wright Tremaine LLP.

Personnel:

David Hinterschied, General Manager.

Tana Kenny, General & Local Sales Manager.

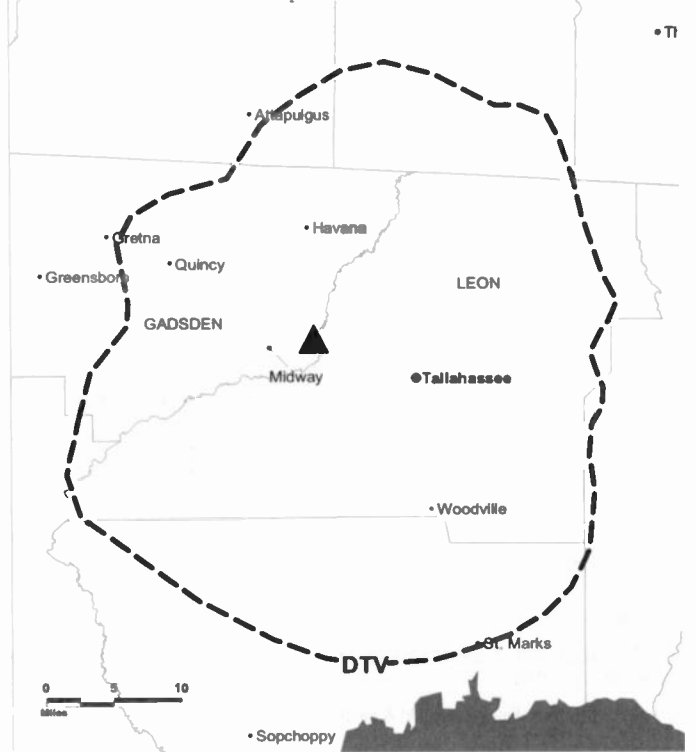
Nathan Mears, National Sales Manager.

Mike Brown, Chief Engineer.

Lori Conroy, Business Manager.

Chuck Lindsey, Promotion & Production Director.

WTLF-DT BPCDT-20021018AAE GRANTED: 10/29/2002



© 2007 Warren Communications News

Don Abel, Creative Services Director.

Doris Jones, Traffic Manager.

City of License: Tallahassee. **Station DMA:** Tallahassee, FL-Thomasville, GA.

Rank: 108.

Nielsen Data: Not available.

WTWC-DT

Ch. 2

Network Service: NBC.

Licensee: WTWC Licensee LLC, 10706 Beaver Dam Rd., Cockeysville, MD 21030.

Studio: 8440 Deertake S, Tallahassee, FL 32312.

Mailing Address: 8440 Deertake S, Tallahassee, FL 32312.

Phone: 850-893-4140. **Fax:** 850-893-6974.

E-mail: pkeamey@wtwc40.com

Web Site: <http://www.wtwc40.com>

Technical Facilities: Channel No. 2 (54-60 MHz). Authorized power: 9.2-kw visual.
 Antenna: 1912-ft above av. terrain, 1917-ft. above ground.

| | | | |
|-----------|-----|-----|-----|
| Latitude | 30° | 40' | 51" |
| Longitude | 83° | 58' | 21" |

Note: Latitude and longitude coordinates shown are based on the North American Datum of 1927 (NAD 27) as currently required by the Mass Media Bureau of the FCC.

Ownership: Sinclair Broadcast Group Inc. (Group Owner).

Began Operation: December 21, 2002. Standard Definition.

Represented (sales): Millennium Sales & Marketing.

Personnel:

Bob W. Franklin, General Manager.

Eileen Russo, General Sales Manager.

Patrick Kearney, Local Sales Manager.

Haley Stinchfield, National Sales Manager.

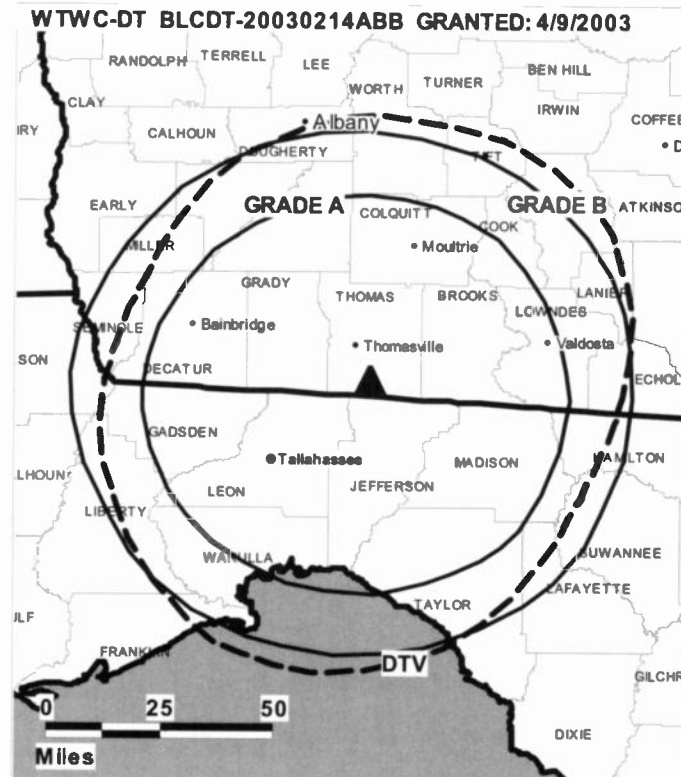
Steve Rollison, News Director.

Dennis McSorley, Chief Engineer.

Barbara Agramonte, Business Manager.

Mike Plummer, Program Director.

Joe Sigman, Promotion & Production Manager.



© 2007 Warren Communications News

Sue Downs, Traffic Manager.

Beverly Miller, Human Resources Specialist.

City of License: Tallahassee. **Station DMA:** Tallahassee, FL-Thomasville, GA.

Rank: 108.

Nielsen Data: Not available.

WTWC-TV
Ch. 40

Network Service: NBC.

Licensee: WTWC Inc., 10706 Beaver Dam Rd., Cockeysville, MD 21030.

Studio: 8440 Deerlake S, Tallahassee, FL 32312.

Mailing Address: 8440 Deerlake S, Tallahassee, FL 32312.

Phone: 850-893-4140. **Fax:** 850-893-6974.

E-mail: pkeamey@wtwc40.com

Web Site: http://www.wtwc40.com

Technical Facilities: Channel No. 40 (626-632 MHz). Authorized power: 3160-kw max. visual. Antenna: 883-ft above av. terrain, 797-ft. above ground, 1027-ft. above sea level.

Latitude 30° 35' 12"
Longitude 84° 14' 11"

Holds CP for change to 2090-kw max. visual, 1968-ft above av. terrain, 1972-ft. above ground, 2126-ft. above sea level; lat. 30° 40' 51", long. 83° 58' 21", BMPCT-20050412AAI.

Transmitter: 8440 Deerlake S Rd.

Digital Facilities: Channel No. 2 (54-60 MHz). Power: 9.2-kw visual. Antenna: 1912-ft above av. terrain, 1917-ft. above ground.

Latitude 30° 40' 51"
Longitude 83° 58' 21"

FCC Digital File Number: BMPCDT-20011128ACT. Granted: January 18, 2002.

Note: Latitude and longitude coordinates shown are based on the North American Datum of 1927 (NAD 27) as currently required by the Mass Media Bureau of the FCC.

Satellite Earth Stations: Transmitter Townsend; Microdyne, 7-meter C-band; Harris, 8.3-meter Ku-band; Prosat, 3-meter C-band; Microdyne, Harris receivers.

LMA: Local marketing agreement with WTXL-TV (A), Tallahassee.

Ownership: Sinclair Broadcast Group Inc. (Group Owner).

Began Operation: April 21, 1983.

Represented (sales): Millennium Sales & Marketing.

Represented (legal): Dow, Lohnes & Albertson PLLC.

Represented (engineering): duTreil, Lundin & Rackley Inc.

Personnel:

Bob W. Franklin, General Manager.

Eileen Russo, General Sales Manager.

Patrick Kearney, Local Sales Manager.

Haley Stinchfield, National Sales Manager.

Steve Rollison, News Director.

Dennis McSorley, Chief Engineer.

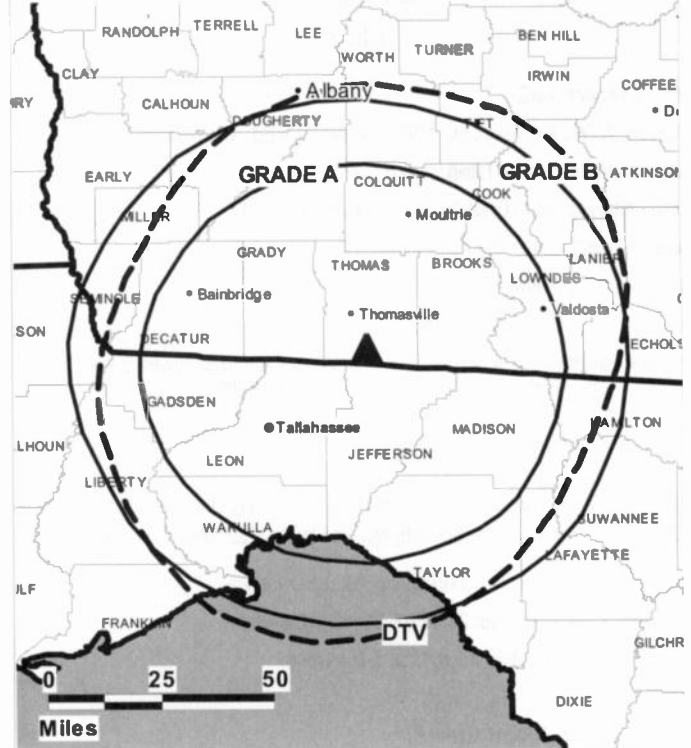
Barbara Agramonte, Business Manager.

Mike Plummer, Program Director.

Joe Sigman, Promotion & Production Manager.

Sue Downs, Traffic Manager.

WTWC-TV BPCT-20000804ADI GRANTED: 1/23/2001



© 2007 Warren Communications News

Beverly Miller, Human Resources Specialist.

Highest 30 Sec. Rate: \$2000.

City of License: Tallahassee. **Station DMA:** Tallahassee, FL-Thomasville, GA.

Rank: 108.

Circulation © 2006 Nielsen. Coverage based on Nielsen study.

| GrandTotal | Cable TV Households | Non-cable TV Households | Total TV Households |
|-----------------------------------|---------------------|-------------------------|---------------------|
| Estimated Station Totals * | 167,970 | 103,530 | 271,500 |
| Average Weekly Circulation (2006) | 82,027 | 39,260 | 121,287 |
| Average Daily Circulation (2006) | | | 49,203 |
| Station DMA Total | Cable TV Households | Non-cable TV Households | Total TV Households |
| Estimated Station Totals * | 159,210 | 82,320 | 241,530 |
| Average Weekly Circulation (2006) | 81,388 | 37,323 | 118,711 |
| Average Daily Circulation (2006) | | | 48,458 |
| Other DMA Total | Cable TV Households | Non-cable TV Households | Total TV Households |
| Estimated Station Totals * | 8,760 | 21,210 | 29,970 |
| Average Weekly Circulation (2006) | 639 | 1,937 | 2,576 |
| Average Daily Circulation (2006) | | | 745 |

*Estimated station totals are sums of the Nielsen TV and Cable TV household estimates for each county in which the station registers viewing of more than 5% as per the Nielsen Survey Methods.

WTXL-DT
Ch. 22

Network Service: ABC.

Licensee: Southern Broadcast Corp. of Sarasota, 1477 10th St., Sarasota, FL 34236.

Studio: 8440 Deerlake S, Tallahassee, FL 32312.

Mailing Address: 8440 Deerlake S, Tallahassee, FL 32312.

Phone: 850-893-3127; 850-893-4140. **Fax:** 850-668-0423.

E-mail: news@wtd.com; dhoward@wtd.com

Web Site: http://www.wtd.com

Technical Facilities: Channel No. 22 (518-524 MHz). Authorized power: 8.7-kw max. visual, aural. Antenna: 1598-ft above av. terrain, 1601-ft. above ground, 1759-ft. above sea level.

| | | | |
|-----------|-----|-----|-----|
| Latitude | 30° | 40' | 06" |
| Longitude | 83° | 58' | 10" |

Note: Latitude and longitude coordinates shown are based on the North American Datum of 1927 (NAD 27) as currently required by the Mass Media Bureau of the FCC.

Ownership: Southern Broadcast Corp. of Sarasota (Group Owner).

Began Operation: No on-air date

Represented (legal): Leibowitz & Associates PA.

Represented (sales): Millennium Sales & Marketing.

Personnel:

Bob W. Franklin, General Manager.

Eileen Russo, General Sales Manager.

Patrick Kearney, Local Sales Manager.

Haley Stinchfield, National Sales Manager.

Steve Rollison, News Director.

Dennis McSorley, Chief Engineer.

Barbara Agramonte, Business Manager.

Mike Plummer, Program Director.



© 2007 Warren Communications News

Joe Sigman, Production & Promotion Director.

Sue Downs, Traffic Manager.

Beverly Miller, Human Resources Specialist.

City of License: Tallahassee. **Station DMA:** Tallahassee, FL-Thomasville, GA.

Rank: 108.

Nielsen Data: Not available.

WTXL-TV
Ch. 27

Network Service: ABC.

Licensee: Southern Broadcast Corp. of Sarasota, 1477 10th St., Sarasota, FL 34236.

Studio: 8400 Deerlake S, Tallahassee, FL 32312.

Mailing Address: 8440 Deerlake S, Tallahassee, FL 32312.

Phone: 850-893-3127; 850-893-4140. **Fax:** 850-668-0423.

E-mail: news@wxd.com; dhoward@wxd.com

Web Site: http://www.wxd.com

Technical Facilities: Channel No. 27 (548-554 MHz). Authorized power: 2690-kw max. visual. Antenna: 1699-ft above av. terrain, 1683-ft. above ground, 1841-ft. above sea level.

Latitude 30° 40' 06"
Longitude 83° 58' 10"

Transmitter: E side of U.S. 319, 6.6-mi. NNE of Tallahassee city limits.

Digital Facilities: Channel No. 22 (518-524 MHz). Power: 8.7-kw max. visual, aural. Antenna: 1598-ft above av. terrain, 1601-ft. above ground, 1759-ft. above sea level.

Latitude 30° 40' 06"
Longitude 83° 58' 10"

FCC Digital File Number: BPCDT-19991028ADJ. Granted: March 16, 2006.

Note: Latitude and longitude coordinates shown are based on the North American Datum of 1927 (NAD 27) as currently required by the Mass Media Bureau of the FCC.

Satellite Earth Stations: Transmitter Acrodyne; Vertex, 5-meter Ku-band; AFC, 5-meter Ku-band; Scientific-Atlanta, M/A-Corn receivers.

News Services: Conus, AP.

LMA: Local marketing agreement with WTWC-TV (N), Tallahassee, FL.

Ownership: Southern Broadcast Corp. of Sarasota (Group Owner).

Began Operation: September 16, 1976. Sale to U.S. Communications Group by E. C. Allen approved by FCC January 27, 1984. Sale to Tallahassee Channel 27 Inc. by U.S. Communications Group approved by FCC August 23, 1991. Sale to Media Venture Management Inc. by Tallahassee Channel 27 Inc. approved by FCC May 26, 1993. Proposed sale to Hughes Broadcasting Partners II Ltd. dismissed by FCC October 7, 1996. Sale to present owner by Media Venture Management Inc. approved by FCC September 29, 2005.

Represented (legal): Leibowitz & Associates PA.

Represented (sales): Millennium Sales & Marketing.

Personnel:

Bob W. Franklin, General Manager.

Eileen Russo, General Sales Manager.

Patrick Kearney, Local Sales Manager.

Haley Stinchfield, National Sales Manager.

Steve Rollison, News Director.

Dennis McSorley, Chief Engineer.

Barbara Agramonte, Business Manager.

Mike Plummer, Program Director.

Joe Sigman, Production & Promotion Director.

WTXL-TV BMPCT-19981112KJ GRANTED: 1/15/1999



© 2007 Warren Communications News

Sue Downs, Traffic Manager.

Beverly Miller, Human Resources Specialist.

Rates: On request.

City of License: Tallahassee. **Station DMA:** Tallahassee, FL-Thomasville, GA.

Rank: 108.

Circulation © 2006 Nielsen. Coverage based on Nielsen study.

| GrandTotal | Cable TV Households | Non-cable TV Households | Total TV Households |
|-----------------------------------|------------------------|----------------------------|------------------------|
| Estimated Station Totals * | 180,120 | 107,790 | 287,910 |
| Average Weekly Circulation (2006) | 88,369 | 41,153 | 129,522 |
| Average Daily Circulation (2006) | | | 48,742 |
| Station DMA Total | Cable TV Households | Non-cable TV Households | Total TV Households |
| Estimated Station Totals * | 156,780 | 82,320 | 239,100 |
| Average Weekly Circulation (2006) | 84,598 | 37,366 | 121,964 |
| Average Daily Circulation (2006) | | | 46,662 |
| Other DMA Total | Cable TV Households | Non-cable TV Households | Total TV Households |
| Estimated Station Totals * | 23,340 | 25,470 | 48,810 |
| Average Weekly Circulation (2006) | 3,771 | 3,787 | 7,558 |
| Average Daily Circulation (2006) | | | 2,080 |

*Estimated station totals are sums of the Nielsen TV and Cable TV household estimates for each county in which the station registers viewing of more than 5% as per the Nielsen Survey Methods.

WFLA-DT

Ch. 7

Network Service: NBC.

Licensee: Media General Communications, Inc., 333 E. Franklin St., Richmond, VA 23219.

Studio: 200 S. Parker St., Tampa, FL 33606.

Mailing Address: PO Box 1410, Tampa, FL 33601.

Phone: 813-228-8888. **Fax:** 813-221-5787.

E-mail: eland@wfla.com

Web Site: http://www.wfla.com

Technical Facilities: Channel No. 7 (174-180 MHz). Authorized power: 35-kw visual. Antenna: 1526-ft above av. terrain, 1519-ft. above ground, 1595-ft. above sea level.

| | | | |
|-----------|-----|-----|-----|
| Latitude | 27° | 50' | 32" |
| Longitude | 82° | 15' | 45" |

Transmitter: 15001 Boyette Rd., Riverview.

Note: Latitude and longitude coordinates shown are based on the North American Datum of 1927 (NAD 27) as currently required by the Mass Media Bureau of the FCC.

Ownership: Media General Inc. (Group Owner).

Began Operation: November 1, 1999. High Definition.

Personnel:

Eric Land, General Manager.

Rick McEwen, Operations Director.

Joe Pomilla, Sales Director.

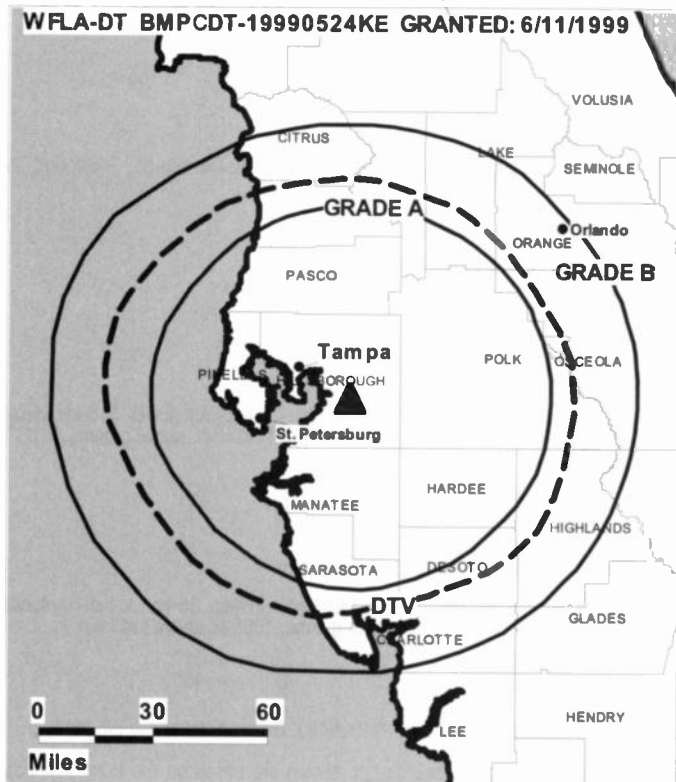
Carol Ward, Local Sales Manager.

Mark Overstreet, National Sales Manager.

Forest Carr, News Director.

Mark Schaefer, Engineering Director.

Joyce Lueders, Business Manager & Programming Director.



© 2007 Warren Communications News

Brad Moses, Marketing & Promotion Director.

Rates: On request.

City of License: Tampa. **Station DMA:** Tampa-St. Petersburg (Sarasota), FL.

Rank: 12.

Nielsen Data: Not available.

WFLA-TV

Ch. 8

Network Service: NBC.

Licensee: Media General Communications, Inc., 333 E. Franklin St., Richmond, VA 23219.

Studio: 200 S. Parker St., Tampa, FL 33606.

Mailing Address: PD Box 1410, Tampa, FL 33601.

Phone: 813-228-8888. **Fax:** 813-221-5787.

E-mail: jlueders@wfla.com

Web Site: http://www.wfla.com

Technical Facilities: Channel No. 8 (180-186 MHz). Authorized power: 316-kw visual, 31.6-kw aural. Antenna: 1536-ft. above av. terrain, 1545-ft. above ground, 1612-ft. above sea level.

Latitude 27° 50' 32"
Longitude 82° 15' 46"

Transmitter: 15001 Boyette Rd., 5.5-mi. N of Balm.

Digital Facilities: Channel No. 7 (174-180 MHz). Power: 35-kw visual. Antenna: 1526-ft. above av. terrain, 1519-ft. above ground, 1595-ft. above sea level.

Latitude 27° 50' 32"
Longitude 82° 15' 45"

FCC Digital File Number: BPCDT-19991026ABJ. Granted: November 24, 2000.

Note: Latitude and longitude coordinates shown are based on the North American Datum of 1927 (NAD 27) as currently required by the Mass Media Bureau of the FCC.

Multichannel TV Sound: Stereo and separate audio program.

Satellite Earth Stations: Transmitter Harris; Vertex, 6-meter Ku-band; Scientific-Atlanta, 6.1-meter C-band; Scientific-Atlanta, 7-meter KC-band; Standard Communications receivers.

SNG Mobile Dish: Frontline, 2.4-meter Ku-band-band.

News Service: NBC News Channel.

Ownership: Media General Inc. (Group Owner).

Began Operation: February 14, 1955.

Represented (sales): Harrington, Righter & Parsons Inc.

Represented (legal): Dow, Lohnes & Albertson PLLC.

Personnel:

Eric Land, General Manager.

Rick McEwen, Operations Director.

Joe Pomilla, Sales Director.

Carol Ward, Local Sales Manager.

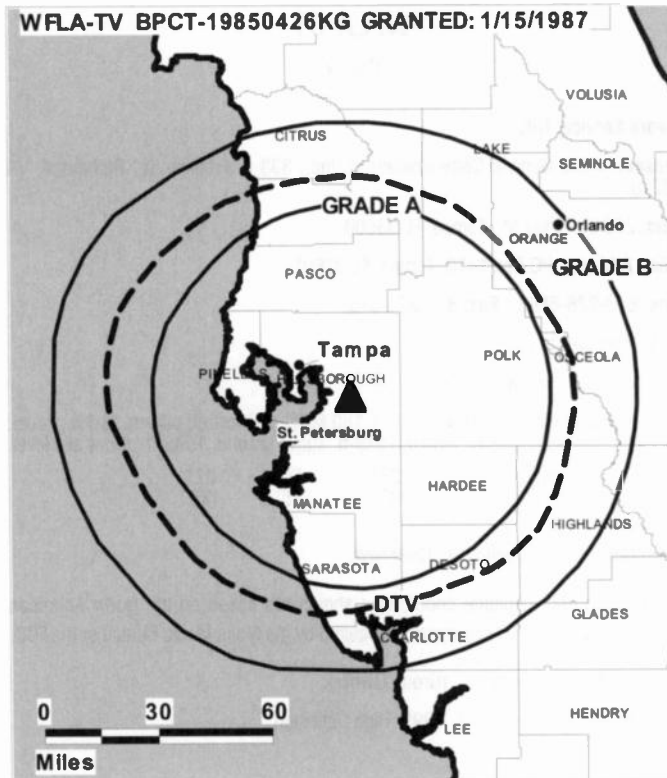
Mark Overstreet, National Sales Manager.

Forrest Carr, News Director.

Mark Schaefer, Engineering Director.

Joyce Lueders, Business Manager & Programming Director.

Brad Moses, Marketing & Promotion Director.



© 2007 Warren Communications News

Rates: Dn request.

City of License: Tampa. **Station DMA:** Tampa-St. Petersburg (Sarasota), FL.

Rank: 12.

Circulation © 2006 Nielsen. Coverage based on Nielsen study.

| GrandTotal | Cable TV Households | Non-cable TV Households | Total TV Households |
|-----------------------------------|---------------------|-------------------------|---------------------|
| Estimated Station Totals * | 1,315,170 | 484,960 | 1,800,130 |
| Average Weekly Circulation (2006) | 857,892 | 283,531 | 1,141,423 |
| Average Daily Circulation (2006) | | | 617,909 |
| Station DMA Total | Cable TV Households | Non-cable TV Households | Total TV Households |
| Estimated Station Totals * | 1,256,230 | 445,990 | 1,702,220 |
| Average Weekly Circulation (2006) | 848,833 | 279,071 | 1,127,904 |
| Average Daily Circulation (2006) | | | 612,058 |
| Other DMA Total | Cable TV Households | Non-cable TV Households | Total TV Households |
| Estimated Station Totals * | 58,940 | 38,970 | 97,910 |
| Average Weekly Circulation (2006) | 9,059 | 4,460 | 13,519 |
| Average Daily Circulation (2006) | | | 5,851 |

*Estimated station totals are sums of the Nielsen TV and Cable TV household estimates for each county in which the station registers viewing of more than 5% as per the Nielsen Survey Methods.

WFTS-DT
Ch. 29

Network Service: ABC.

Licensee: Tampa Bay Television Inc., c/o J. Winter, 4045 N. Himes Ave., Tampa, FL 33607.

Studio: 4045 N. Himes Ave., Tampa, FL 33607.

Mailing Address: 4045 N. Himes Ave., Tampa, FL 33607-6607.

Phone: 813-354-2828. **Fax:** 813-870-2828.

E-mail: generalmanager@abcactionnews.com

Web Site: <http://www.wfts.com>

Technical Facilities: Channel No. 29 (560-566 MHz). Authorized power: 500-kw max. visual. Antenna: 1562-ft above av. terrain, 1552-ft. above ground, 1591-ft. above sea level.

| | | | |
|-----------|-----|-----|-----|
| Latitude | 27° | 50' | 32" |
| Longitude | 82° | 15' | 45" |

Requests CP for change to 987-kw max. visual, 1558-ft above av. terrain, 1552-ft. above ground, 1627-ft. above sea level; BPCDT-20040330ABZ.

Transmitter: 15001 Boyette Rd., Riverview.

Note: Latitude and longitude coordinates shown are based on the North American Datum of 1927 (NAD 27) as currently required by the Mass Media Bureau of the FCC.

Ownership: E. W. Scripps Co. (Group Owner).

Began Operation: October 1, 1999. Standard Definition.

Represented (sales): Eagle Television Sales.

Personnel:

Bill Carey, General Manager.

Sarah Tyrrell, General Sales Manager.

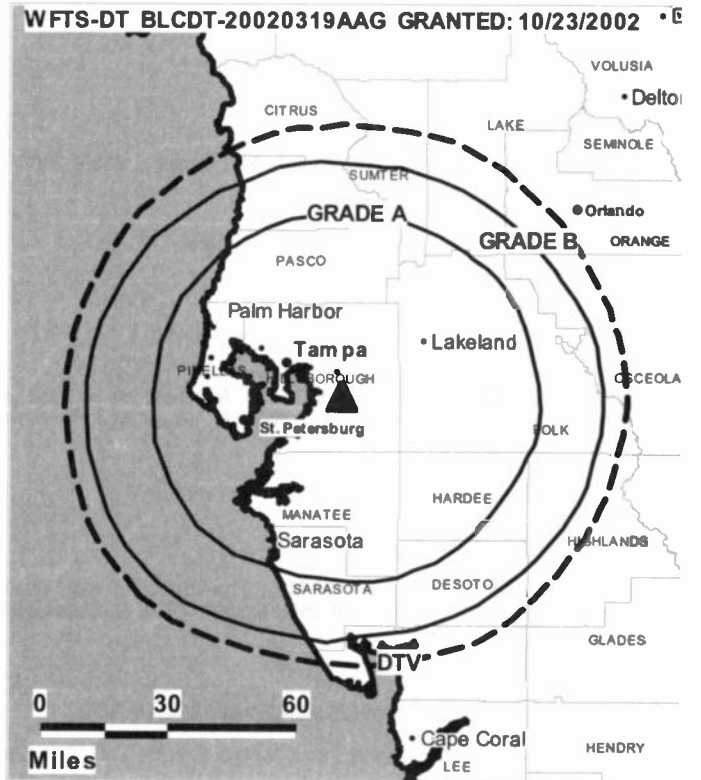
Charlie Ferro, National Sales Manager.

Bill Berra, News Director.

Jack Winter, Broadcast Operations Manager & Chief Engineer.

Laura Raisbeck, Business Manager.

Zamie Mount, Program Director.



© 2007 Warren Communications News

Donna Wilson, Promotion Manager.

Carol Davis, Traffic Manager.

Joy Petit, Community Affairs Manager.

City of License: Tampa. **Station OMA:** Tampa-St. Petersburg (Sarasota), FL.

Rank: 12.

Nielsen Data: Not available.

WFTS-TV

Ch. 28

Network Service: ABC.

Licensee: Tampa Bay Television Inc., 4045 N. Himes Ave., Tampa, FL 33607-6607.

Studio: 4045 N. Himes Ave., Tampa, FL 33607-6607.

Mailing Address: 4045 N. Himes Ave., Tampa, FL 33607-6607.

Phone: 813-354-2828; 877-833-2828. **Fax:** 813-870-2828.

E-mail: generalmanager@abcactionnews.com

Web Site: http://www.wfts.com

Technical Facilities: Channel No. 28 (554-560 MHz). Authorized power: 2630-kw max. visual, 263-kw aural. Antenna: 1546-ft above av. terrain, 1538-ft. above ground, 1613-ft. above sea level.

Latitude 27° 50' 32"
Longitude 82° 15' 46"

Transmitter: 15001 Boyette Rd., Riverview.

Digital Facilities: Channel No. 29 (560-566 MHz). Power: 500-kw max. visual. Antenna: 1562-ft above av. terrain, 1552-ft. above ground, 1591-ft. above sea level.

Latitude 27° 50' 32"
Longitude 82° 15' 45"

FCC Digital File Number: B MPCDT-19991230ABA. Granted: May 14, 2001.

Note: Latitude and longitude coordinates shown are based on the North American Datum of 1927 (NAD 27) as currently required by the Mass Media Bureau of the FCC.

Satellite Earth Stations: Transmitter Harris; Andrew, 7.3-meter KC-band; Andrew, 3.7-meter Ku-band; Andrew, 4.5-meter KC-band.

News Service: AP.

Ownership: E. W. Scripps Co. (Group Owner).

Began Operation: December 14, 1981. Sale to Capital Cities Communications by Ian Wheeler, et al., approved by FCC July 23, 1984 (Television Digest, Vol. 24:17). Sale to present owner by Capital Cities Communications approved by FCC November 14, 1985 (Vol. 25:30).

Represented (sales): Eagle Television Sales.

Represented (legal): Baker & Hostetler LLP.

Represented (engineering): Denny & Associates PC.

Personnel:

Bill Carey, General Manager.

Sarah Tyrrell, General Sales Manager.

Charlie Ferro, National Sales Manager.

Bill Berra, News Director.

Jack Winter, Broadcast Operations Manager & Chief Engineer.

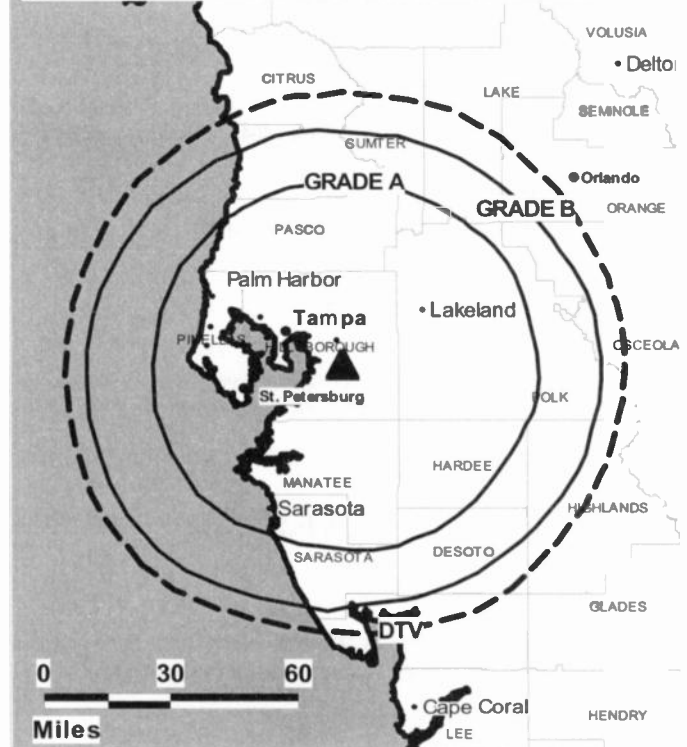
Laura Raisbeck, Business Manager.

Zamie Mount, Program Director.

Donna Wilson, Promotion Manager.

Carol Davis, Traffic Manager.

WFTS-TV BPCT-19960702KP GRANTED: 7/23/1998



© 2007 Warren Communications News

Joy Petit, Community Affairs Manager.

Rates: On request.

City of License: Tampa. **Station DMA:** Tampa-St. Petersburg (Sarasota), FL.

Rank: 12.

Circulation © 2006 Nielsen. Coverage based on Nielsen study.

| GrandTotal | Cable TV Households | Non-cable TV Households | Total TV Households |
|-----------------------------------|---------------------|-------------------------|---------------------|
| Estimated Station Totals * | 1,256,230 | 476,830 | 1,733,060 |
| Average Weekly Circulation (2006) | 619,335 | 201,346 | 820,681 |
| Average Daily Circulation (2006) | | | 316,699 |
| Station DMA Total | Cable TV Households | Non-cable TV Households | Total TV Households |
| Estimated Station Totals * | 1,256,230 | 445,990 | 1,702,220 |
| Average Weekly Circulation (2006) | 619,335 | 198,762 | 818,097 |
| Average Daily Circulation (2006) | | | 316,373 |
| Other DMA Total | Cable TV Households | Non-cable TV Households | Total TV Households |
| Estimated Station Totals * | 0 | 30,840 | 30,840 |
| Average Weekly Circulation (2006) | 0 | 2,584 | 2,584 |
| Average Daily Circulation (2006) | | | 326 |

*Estimated station totals are sums of the Nielsen TV and Cable TV household estimates for each county in which the station registers viewing of more than 5% as per the Nielsen Survey Methods.

WFTT-DT
Ch. 47

Network Service: TEL.

Grantee: Telefutura Tampa LLC, 1999 Avenue of the Stars, Suite 3050, Los Angeles, CA 90067.

Studio: 2610 W. Hillsborough Ave., Box 15058, Tampa, FL 33614.

Mailing Address: 2610 W. Hillsborough Ave., Tampa, FL 33614.

Phone: 813-872-6262. **Fax:** 813-998-3600.

E-mail: shess@univision.net

Web Site: http://www.univision.net

Technical Facilities: Channel No. 47 (668-674 MHz). Authorized power: 500-kw max. visual, aural. Antenna: 1040-ft above av. terrain, 1033-ft. above ground, 1109-ft. above sea level.

| | | | |
|-----------|-----|-----|-----|
| Latitude | 27° | 50' | 32" |
| Longitude | 82° | 15' | 45" |

Note: Latitude and longitude coordinates shown are based on the North American Datum of 1927 (NAD 27) as currently required by the Mass Media Bureau of the FCC.

Ownership: Univision Communications Inc. (Group Owner).

Began Operation: Station operating under Special Temporary Authority at 500-kw max. visual; no on-air date

Represented (legal): Shaw Pittman.

Personnel:

Rolo Duarte, General Manager.

Nelson Castillo, General Sales Manager.

Anibel Soto, National Sales Manager.

Steven Hess, Chief Engineer.

Margaret Stanfield, Traffic Manager.



City of License: Tampa. **Station DMA:** Tampa-St. Petersburg (Sarasota), FL.
Rank: 12.
Nielsen Data: Not available.

WFTT-TV
Ch. 50

Network Service: TEL.

Licensee: Telefutera Tampa LLC, 1999 Avenue of the Stars, Suite 3050, Los Angeles, CA 90067.

Studio: 2610 W. Hillsborough Ave., Box 15058, Tampa, FL 33614.

Mailing Address: 2610 W. Hillsborough Ave., Tampa, FL 33614.

Phone: 813-872-6262. **Fax:** 813-998-3600.

E-mail: shess@univision.net

Web Site: http://www.univision.net

Technical Facilities: Channel No. 50 (686-692 MHz). Authorized power: 4170-kw max. visual. Antenna: 1522-ft above av. terrain, 75-ft. above ground, 1447-ft. above sea level.

Latitude 27° 50' 32"
Longitude 82° 15' 46"

Transmitter: 15001 Boyette Rd., Riverview.

Digital Facilities: Channel No. 47 (668-674 MHz). Power: 500-kw max. visual, aural. Antenna: 1040-ft above av. terrain, 1033-ft. above ground, 1109-ft. above sea level.

Latitude 27° 50' 32"
Longitude 82° 15' 45"

FCC Digital File Number: BPCDT-980806KH. Granted: July 25, 2006.

Note: Latitude and longitude coordinates shown are based on the North American Datum of 1927 (NAD 27) as currently required by the Mass Media Bureau of the FCC.

Multichannel TV Sound: Stereo only.

Ownership: Univision Communications Inc. (Group Owner).

Began Operation: March 1, 1988. Sale to Broadcasting Media Partners Inc. pends. Sale to present owner by USA Broadcasting approved by FCC May 21, 2001.

Represented (sales): Univision Inc.

Personnel:

Rolo Duarte, General Manager.

Nelson Castillo, General Sales Manager.

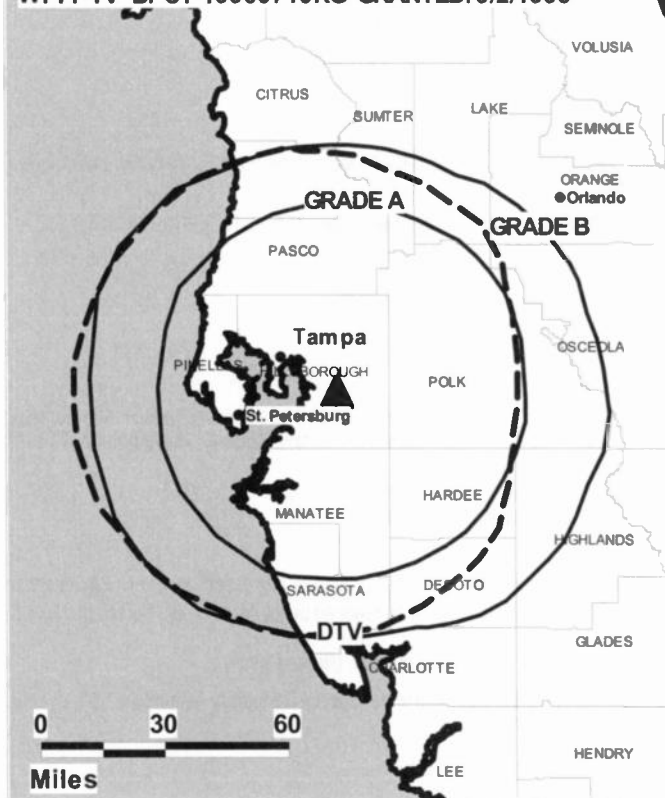
Anibel Soto, National Sales Manager.

Steven Hess, Chief Engineer.

Margaret Stanfield, Traffic Manager.

Rates: On request.

WFTT-TV BPCT-19960710KG GRANTED: 9/2/1998



© 2007 Warren Communications News

City of License: Tampa. **Station DMA:** Tampa-St. Petersburg (Sarasota), FL.

Rank: 12.

Circulation © 2006 Nielsen. Coverage based on Nielsen study.

| GrandTotal | Cable TV Households | Non-cable TV Households | Total TV Households |
|-----------------------------------|---------------------|-------------------------|---------------------|
| Estimated Station Totals * | 0 | 251,030 | 251,030 |
| Average Weekly Circulation (2006) | 0 | 15,901 | 15,901 |
| Average Daily Circulation (2006) | | | 4,214 |

| Station DMA Total | Cable TV Households | Non-cable TV Households | Total TV Households |
|-----------------------------------|---------------------|-------------------------|---------------------|
| Estimated Station Totals * | 0 | 251,030 | 251,030 |
| Average Weekly Circulation (2006) | 0 | 15,901 | 15,901 |
| Average Daily Circulation (2006) | | | 4,214 |

*Estimated station totals are sums of the Nielsen TV and Cable TV household estimates for each county in which the station registers viewing of more than 5% as per the Nielsen Survey Methods.

WTVT
Ch. 13

Network Service: FOX.

Licensee: TVT License Inc., 5151 Wisconsin Ave. NW, Washington, DC 20016.

Studio: 3213 John F. Kennedy Blvd., Tampa, FL 33609.

Mailing Address: Box 31113, Tampa, FL 33631-3113.

Phone: 813-876-1313. **Fax:** 813-871-3135.

E-mail: 13@wvtv.com

Web Site: http://www.wvtv.com/

Technical Facilities: Channel No. 13 (210-216 MHz). Authorized power: 316-kw visual, 47.5-kw aural. Antenna: 1416-ft above av. terrain, 1463-ft. above ground, 1549-ft. above sea level.

Latitude 27° 49' 09"
Longitude 82° 14' 26"

Transmitter: 4.4-mi. NNE of Balm.

Digital Facilities: Channel No. 12 (204-210 MHz). Power: 17.5-kw visual. Antenna: 1430-ft above av. terrain, 1424-ft. above ground, 1509-ft. above sea level.

Latitude 27° 49' 08"
Longitude 82° 14' 26"

Note: Latitude and longitude coordinates shown are based on the North American Datum of 1927 (NAD 27) as currently required by the Mass Media Bureau of the FCC.

Multichannel TV Sound: Stereo and separate audio program.

Satellite Earth Stations: Transmitter Larcant; RCA, 6.1-meter Ku-band; Scientific-Atlanta, 7-meter C-band; Andrew, 5.6-meter Ku-band; Scientific-Atlanta, Microdyne, M/A-Corn receivers.

SNG Mobile Dish: Andrew, 3-meter Ku-band.

News Services: UPI, Sports News Satellite, Fox NewsEdge, Conus, CNN Newsource, AP.

Ownership: Fox Television Holdings Inc. (Group Owner).

Began Operation: April 1, 1955. Sale to Gaylord Broadcasting by ex-Gov. Doyle E. Carlton and W. Walter Tison interests approved by FCC July 18, 1956 (Television Digest, Vol. 12:26, 29). Sale to WTVT Inc. by Gaylord Broadcasting Co. approved by FCC April 23, 1987 (Vol. 27:11, 29). Transfer to Trustee approved by FCC September 1, 1992. Sale to New World Communications approved by FCC April 23, 1993 (Vol. 33:10). Sale to present owner by New World approved by FCC November 7, 1996.

Represented (sales): Fox Television Sales Inc.

Represented (engineering): duTrail, Lundin & Rackley Inc.

Personnel:

Robert W. Linger, Vice President & General Manager.

Jeff Maloney, Vice President, Sales.

Tom Garner, Vice President, Finance.

Phil Metlin, Vice President, News.

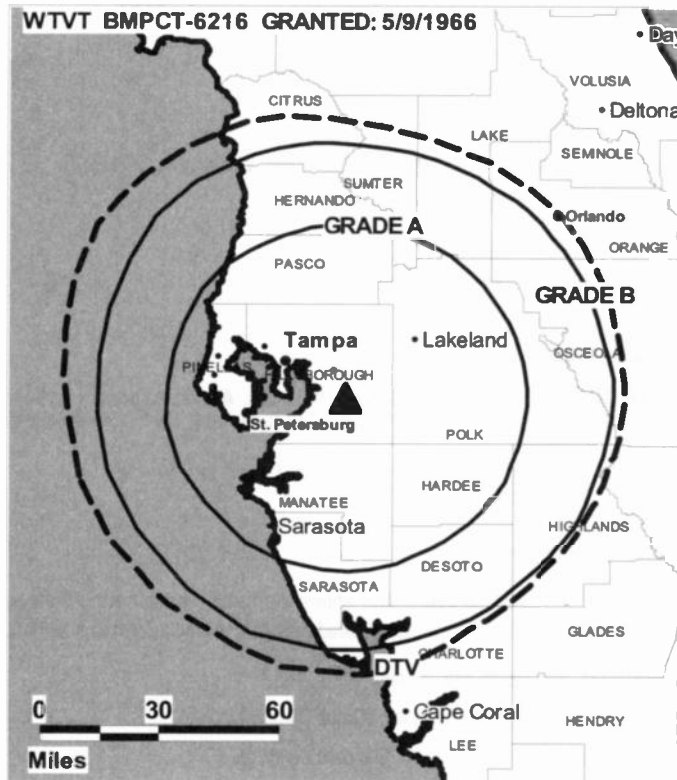
Mike Howey, Vice President, Engineering.

Mike House, Vice President, Creative Services.

Jim Benedict, Operations Director.

Diane Weatherell, Local Sales Manager.

Shawn Gossett, National Sales Manager.



© 2007 Warren Communications News

Rick Rea, Engineering Supervisor.

Brian Fields, Program & Research Director.

Yumary Montalvo, Traffic Manager.

Highest 30 Sec. Rate: \$7500.

City of License: Tampa. **Station DMA:** Tampa-St. Petersburg (Sarasota), FL.

Rank: 12.

Circulation © 2006 Nielsen. Coverage based on Nielsen study.

| GrandTotal | Cable TV Households | Non-cable TV Households | Total TV Households |
|-----------------------------------|---------------------|-------------------------|---------------------|
| Estimated Station Totals * | 1,310,080 | 484,960 | 1,795,040 |
| Average Weekly Circulation (2006) | 763,379 | 280,297 | 1,043,676 |
| Average Daily Circulation (2006) | | | 459,592 |
| Stabon DMA Total | Cable TV Households | Non-cable TV Households | Total TV Households |
| Estimated Station Totals * | 1,256,230 | 445,990 | 1,702,220 |
| Average Weekly Circulation (2006) | 757,232 | 274,315 | 1,031,547 |
| Average Daily Circulation (2006) | | | 454,457 |
| Other DMA Total | Cable TV Households | Non-cable TV Households | Total TV Households |
| Estimated Station Totals * | 53,850 | 38,970 | 92,820 |
| Average Weekly Circulation (2006) | 6,147 | 5,982 | 12,129 |
| Average Daily Circulation (2006) | | | 5,135 |

*Estimated station totals are sums of the Nielsen TV and Cable TV household estimates for each county in which the station registers viewing of more than 5% as per the Nielsen Survey Methods.

WTVT-DT

Ch. 12

Network Service: FOX.

Licensee: TVT License Inc., 5151 Wisconsin Ave. NW, Washington, DC 20016.

Studio: 3213 John F. Kennedy Blvd., Tampa, FL 33609.

Mailing Address: Box 31113, Tampa, FL 33631-3113.

Phone: 813-876-1313. **Fax:** 813-870-9724.

E-mail: 13@wvt.com

Web Site: http://www.wvt.com

Technical Facilities: Channel No. 12 (204-210 MHz). Authorized power: 17.5-kw visual. Antenna: 1430-ft above av. terrain, 1424-ft. above ground, 1509-ft. above sea level.

| | | | |
|-----------|-----|-----|-----|
| Latitude | 27° | 49' | 08" |
| Longitude | 82° | 14' | 26" |

Transmitter: 4.4-mi. NNE of Balm.

Note: Latitude and longitude coordinates shown are based on the North American Datum of 1927 (NAD 27) as currently required by the Mass Media Bureau of the FCC.

News Services: Fox NewsEdge, Conus, AP.

Ownership: Fox Television Holdings Inc. (Group Owner).

Began Operation: November 1, 1999. Standard Definition.

Personnel:

Robert W. Linger, Vice President & General Manager.

Jeff Maloney, Vice President, Sales.

Tom Garner, Vice President, Finance.

Phil Metlin, Vice President, News.

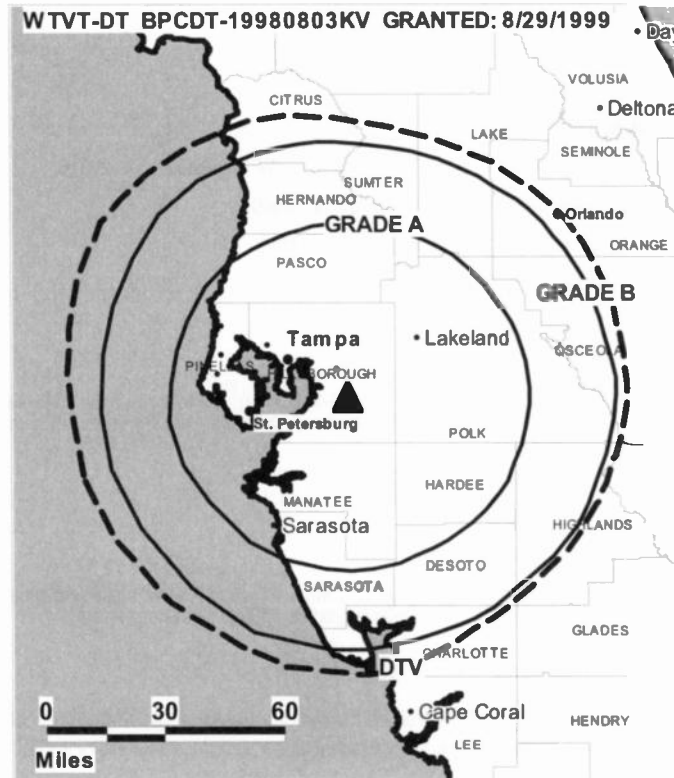
Mike Howey, Vice President, Engineering.

Mike House, Vice President, Creative Services.

Jim Benedict, Operations Director.

Oiane Weatherell, Local Sales Manager.

Shawn Gossett, National Sales Manager.



© 2007 Warren Communications News

Rick Rea, Engineering Supervisor.

Brian Fields, Program & Research Director.

Yumary Montalvo, Traffic Manager.

Rates: On request.

City of License: Tampa. **Station DMA:** Tampa-St. Petersburg (Sarasota), FL.

Rank: 12.

Nielsen Data: Not available.

WPBF
Ch. 25

Network Service: ABC.

Licensee: WPBF-TV Co., 959 8th Ave., New York, NY 10019.

Studio: 3970 RCA Blvd., Suite 7007, Palm Beach Gardens, FL 33410.

Mailing Address: 3970 RCA Blvd., Suite 7007, Palm Beach Gardens, FL 33410.

Phone: 561-694-2525. **Fax:** 561-627-6738.

E-mail: cscollard@hearst.com

Web Site: http://www.wpbfnws.com

Technical Facilities: Channel No. 25 (536-542 MHz). Authorized power: 5000-kw visual, 500-kw aural. Antenna: 1493-ft above av. terrain, 1493-ft. above ground, 1516-ft. above sea level.

Latitude 27° 07' 17"
Longitude 80° 23' 42"

Digital Facilities: Channel No. 16 (482-488 MHz). Power: 1000-kw max. visual. Antenna: 1489-ft above av. terrain, 1483-ft. above ground.

Latitude 27° 07' 17"
Longitude 80° 23' 42"

FCC Digital File Number: BPCDT-19991101AEG. Granted: December 13, 2000.

Note: Latitude and longitude coordinates shown are based on the North American Datum of 1927 (NAD 27) as currently required by the Mass Media Bureau of the FCC.

Multichannel TV Sound: Stereo only.

Satellite Earth Stations: Transmitter Harris; Microdyne, 7-meter C-band; Andrew, 7.3-meter C-band; Andrew, 4.5-meter C-band; Microdyne, 5-meter C-band; Microdyne, Avantek receivers.

SNG Mobile Dish: Andrew, 2.4-meter Ku-band.

News Services: Conus, CNN Newsource, ABC NewsOne, AP.

Ownership: Hearst Broadcasting (Group Owner).

Began Operation: January 1, 1989.

Represented (sales): Eagle Television Sales.

Represented (legal): Brooks, Pierce, McLendon, Humphrey & Leonard LLP.

Personnel:

Victoria Gedrys Regan, Vice President & General Manager.

Caroline Scollard, General Sales Manager.

Jeff Klayman, Local Sales Manager.

Ryan Rothstein, National Sales Manager.

Joe Coscia, News Director.

Cliff Thomas, Chief Engineer.

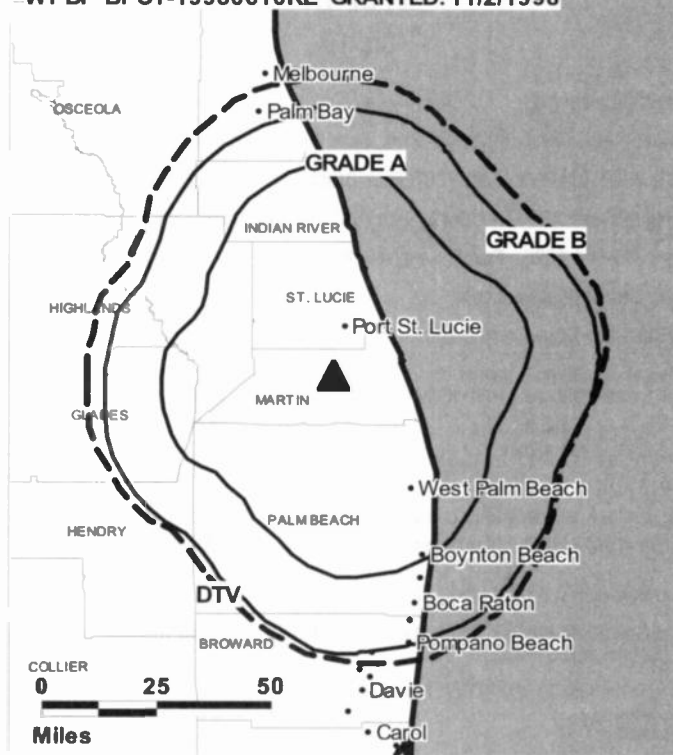
Robert Sohovich, Business Manager.

Russ Larish, Program Coordinator & Production Manager.

Jennifer Seremetis, Promotion Coordinator.

Rosemary Ortiz, Traffic Manager.

WPBF BPCT-19980610KE GRANTED: 11/2/1998



© 2007 Warren Communications News

Nicole Napoli, Human Resources Coordinator.

Highest 30 Sec. Rate: \$3000.

City of License: Tequesta. **Station DMA:** West Palm Beach-Fort Pierce, FL. **Rank:** 38.

Circulation © 2006 Nielsen. Coverage based on Nielsen study.

| GrandTotal | Cable TV Households | Non-cable TV Households | Total TV Households |
|-----------------------------------|---------------------|-------------------------|---------------------|
| Estimated Station Totals * | 575,120 | 184,660 | 759,780 |
| Average Weekly Circulation (2006) | 335,365 | 84,254 | 419,619 |
| Average Daily Circulation (2006) | | | 188,585 |
| Station DMA Total | Cable TV Households | Non-cable TV Households | Total TV Households |
| Estimated Station Totals * | 575,120 | 176,810 | 751,930 |
| Average Weekly Circulation (2006) | 335,365 | 83,689 | 419,054 |
| Average Daily Circulation (2006) | | | 188,467 |
| Other DMA Total | Cable TV Households | Non-cable TV Households | Total TV Households |
| Estimated Station Totals * | 0 | 7,850 | 7,850 |
| Average Weekly Circulation (2006) | 0 | 565 | 565 |
| Average Daily Circulation (2006) | | | 118 |

*Estimated station totals are sums of the Nielsen TV and Cable TV household estimates for each county in which the station registers viewing of more than 5% as per the Nielsen Survey Methods.

WPBF-DT

Ch. 16

Network Service: ABC.

Grantee: WPBF-TV Co., 3970 RCA Blvd., Suite 7007, Palm Beach Gardens, FL 33410.

Studio: 3970 RCA Blvd., Suite 7007, Palm Beach Gardens, FL 33410.

Mailing Address: 3970 RCA Blvd., Suite 7007, Palm Beach Gardens, FL 33410.

Phone: 561-694-2525. **Fax:** 561-627-6738.

E-mail: cscollard@hearst.com

Web Site: <http://www.wpbfnnews.com>

Technical Facilities: Channel No. 16 (482-488 MHz). Authorized power: 1000-kw max. visual. Antenna: 1489-ft above av. terrain, 1483-ft. above ground.

| | | | |
|-----------|-----|-----|-----|
| Latitude | 27° | 07' | 17" |
| Longitude | 80° | 23' | 42" |

Note: Latitude and longitude coordinates shown are based on the North American Datum of 1927 (NAD 27) as currently required by the Mass Media Bureau of the FCC.

Ownership: Hearst Broadcasting (Group Owner).

Began Operation: April 15, 2002. Station operating under Special Temporary Authority at 1000-kw. max. visual.

Represented (sales): Eagle Television Sales.

Personnel:

Victoria Gedrys Regan, Vice President & General Manager.

Caroline Scollard, General Sales Manager.

Jeff Klayman, Local Sales Manager.

Ryan Rothstein, National Sales Manager.

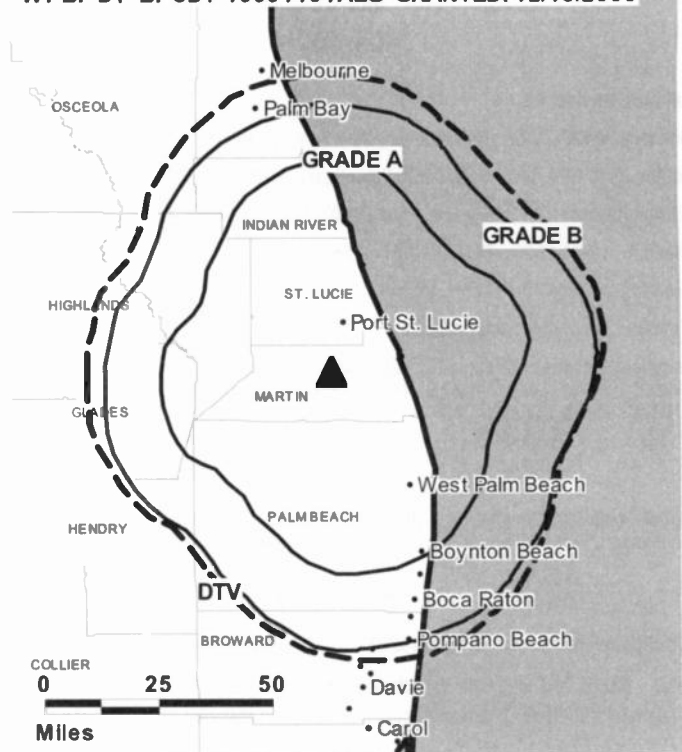
Joe Coscia, News Director.

Cliff Thomas, Chief Engineer.

Robert Sohovich, Business Manager.

Russ Larish, Program Coordinator & Production Manager.

WPBF-DT BPCDT-19991101AEG GRANTED: 12/13/2000



© 2007 Warren Communications News

Jennifer Seremetis, Promotion Coordinator.

Rosemary Ortiz, Traffic Manager.

Nicole Napoli, Human Resources Director.

City of License: Tequesta. **Station DMA:** West Palm Beach-Fort Pierce, FL. **Rank:** 38.

Nielsen Data: Not available.

WRXY-DT

Ch. 33

Network Service: IND.

Licensee: West Coast Christian Television Inc., 40000 Horseshoe Acres Rd., Punta Gorda, FL 33955.

Studio: 40000 Horseshoe Acres Rd., Punta Gorda, FL 33982.

Mailing Address: 40000 Horseshoe Acres Rd., Punta Gorda, FL 33982.

Phone: 239-543-7200. **Fax:** 239-543-6800.

E-mail: wrxygm@skycasters.net

Web Site: <http://www.ctnonline.com/wrxy49>

Technical Facilities: Channel No. 33 (584-590 MHz). Authorized power: 1000-kw max. visual. Antenna: 1407-ft above av. terrain, 1401-ft. above ground, 1427-ft. above sea level.

| | | | |
|-----------|-----|-----|-----|
| Latitude | 26° | 47' | 08" |
| Longitude | 81° | 47' | 41" |

Note: Latitude and longitude coordinates shown are based on the North American Datum of 1927 (NAD 27) as currently required by the Mass Media Bureau of the FCC.

Satellite Earth Station: Perfect 10, 3.7-meter C-band.

Ownership: Christian Television Network Inc. (Group Owner).

Began Operation: No on-air date

Personnel:

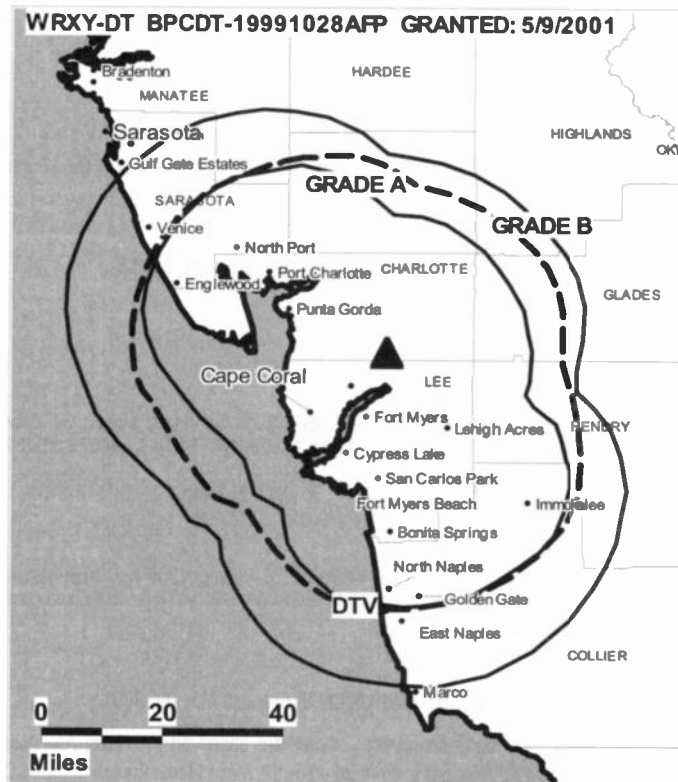
Bob D'Andrea, President.

Paul Lodato, General Manager.

Al Stropparo, Traffic & Operations Manager.

Rodney Yeargin, Production Manager.

Elizabeth Perez, Office Manager.



© 2007 Warren Communications News

City of License: Tice. **Station DMA:** Fort Myers-Naples, FL. **Rank:** 64.

Nielsen Data: Not available.

WRXY-TV

Ch. 49

Network Service: IND.

Licensee: West Coast Christian Television Inc., 40000 Horseshoe Acres Rd., Punta Gorda, FL 33955.

Studio: 40000 Horseshoe Acres Rd., Punta Gorda, FL 33982.

Mailing Address: 40000 Horseshoe Acres Rd., Punta Gorda, FL 33982.

Phone: 239-543-7200. **Fax:** 239-543-6800.

E-mail: wrxygm@skycasters.net

Web Site: http://www.ctnonline.com/wrxy49

Technical Facilities: Channel No. 49 (680-686 MHz). Authorized power: 3470-kw max. visual, aural. Antenna: 1407-ft above av. terrain, 1401-ft. above ground, 1427-ft. above sea level.

| | | | |
|-----------|-----|-----|-----|
| Latitude | 26° | 47' | 08" |
| Longitude | 81° | 47' | 40" |

Digital Facilities: Channel No. 33 (584-590 MHz). Power: 1000-kw max. visual. Antenna: 1407-ft above av. terrain, 1401-ft. above ground, 1427-ft. above sea level.

| | | | |
|-----------|-----|-----|-----|
| Latitude | 26° | 47' | 08" |
| Longitude | 81° | 47' | 41" |

FCC Digital File Number: BPCDT-19991028AFP. Granted: May 09, 2001.

Note: Latitude and longitude coordinates shown are based on the North American Datum of 1927 (NAD 27) as currently required by the Mass Media Bureau of the FCC.

Satellite Earth Station: Perfect 10, 3.7-meter C-band.

Ownership: Christian Television Network Inc. (Group Owner).

Began Operation: January 29, 1995. Sale to present owner by Golden Media Inc. approved by FCC March 6, 1992. Sale to Golden Media Inc. by Tice Television Co. & Qualivision of Lee County Inc. approved by FCC June 15, 1987.

Represented (legal): Hardy Carey & Chautin LLP.

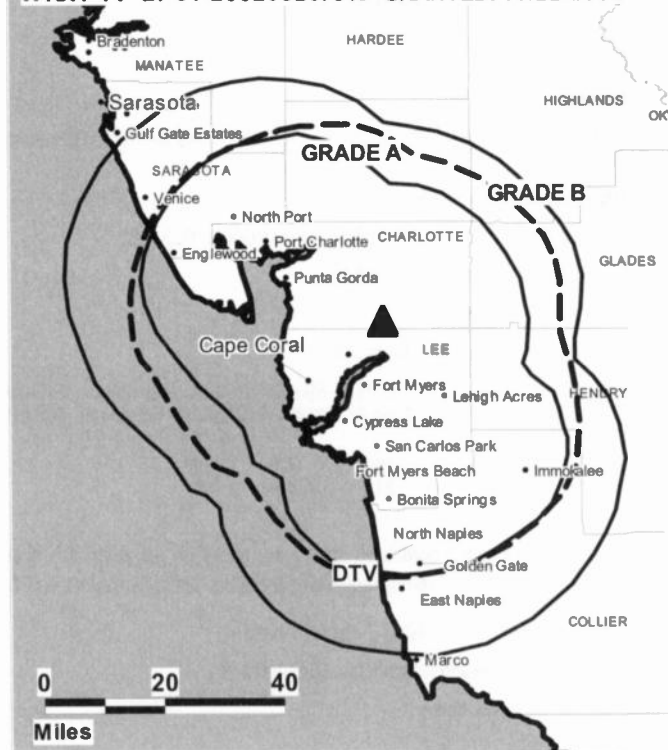
Represented (engineering): Lechman & Johnson Inc.

Personnel:

Bob D'Andrea, President.

Paul Lodato, General Manager.

WRXY-TV BPCT-20020520AAU GRANTED: 10/22/2002



© 2007 Warren Communications News

Al Stropparo, Traffic & Operations Manager.

Rodney Yeargin, Production Manager.

Elizabeth Perez, Office Manager.

Rates: On request.

City of License: Tice. **Station DMA:** Fort Myers-Naples, FL. **Rank:** 64.

Nielsen Data: Not available.

WVEA-DT

Ch. 25

Network Service: UNV.

Grantee: Entravision Holdings LLC, 2425 Olympic Blvd., Suite 6000 W, Santa Monica, CA 90404.

Studio: 2610 W. Hillsborough Ave., Tampa, FL 33614.

Mailing Address: 2610 W. Hillsborough Ave., Tampa, FL 33614.

Phone: 813-872-6262. **Fax:** 813-998-3600.

E-mail: mydesias@entravision.com

Web Site: <http://www.entravision.com>

Technical Facilities: Channel No. 25 (536-542 MHz). Authorized power: 180-kw max. visual. Antenna: 1562-ft above av. terrain, 1565-ft. above ground.

| | | | |
|-----------|-----|-----|-----|
| Latitude | 27° | 49' | 10" |
| Longitude | 82° | 15' | 39" |

Transmitter: 13623 Rhodine Rd., Riverview.

Note: Latitude and longitude coordinates shown are based on the North American Datum of 1927 (NAD 27) as currently required by the Mass Media Bureau of the FCC.

News Services: AP, CNN Newsource.

Ownership: Entravision Communications Corp. (Group Owner).

Began Operation: February 1, 2003. Standard Definition. Station operating under Special Temporary Authority at 5-kw max. visual.

Represented (legal): Thompson, Hine & Flory LLP.

Personnel:

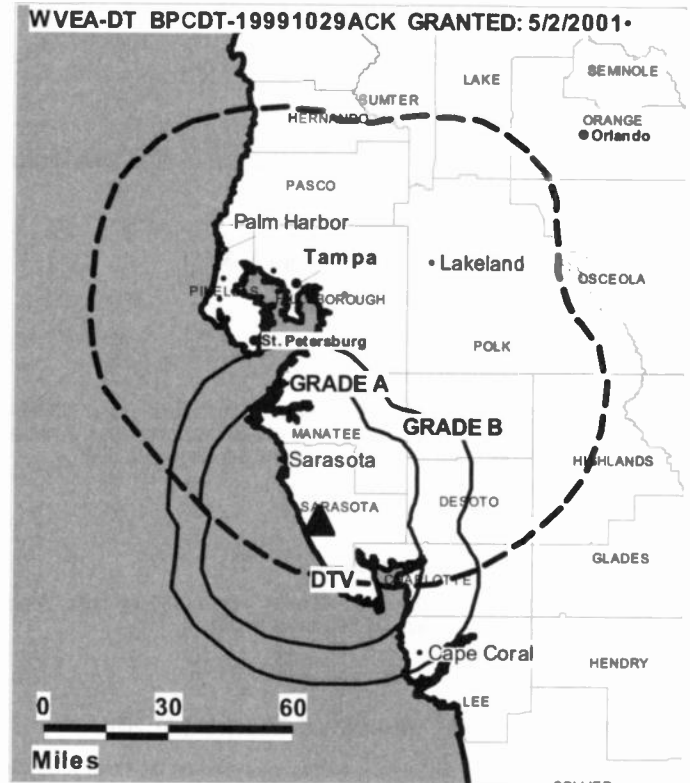
Lilly Gonzalez, General Manager.

Nelson Castillo, Sales Manager.

María del Pilar Ortiz, News Director.

Mario Cuevas, Business Manager & Comptroller.

Robert Corbacho, Production Manager.



© 2007 Warren Communications News

Oinorah Ottenwalder, Traffic Coordinator.

City of License: Venice. **Station OMA:** Tampa-St. Petersburg (Sarasota), FL.

Rank: 12.

Nielsen Oata: Not available.

WVEA-TV
Ch. 62

Network Service: UNV.

Licensee: Entravision Holdings LLC, 2425 Olympic Blvd., Suite 6000 W, Santa Monica, CA 90404.

Studio: 2610 W. Hillsborough Ave., Tampa, FL 33614.

Mailing Address: 2610 W. Hillsborough Ave., Tampa, FL 33614.

Phone: 813-872-6262. **Fax:** 813-998-3600.

E-mail: mydesias@entravision.com

Web Site: http://www.entravision.com

Technical Facilities: Channel No. 62 (758-764 MHz). Authorized power: 5000-kw max. & 468-kw horizontal visual, 4184-kw & 418-kw horizontal aural. Antenna: 1562-ft above av. terrain, 1562-ft. above ground, 1623-ft. above sea level.

Latitude 27° 49' 10"
Longitude 82° 15' 39"

Transmitter: 13623 Rhodine Rd., Riverview.

Digital Facilities: Channel No. 25 (536-542 MHz). Power: 180-kw max. visual. Antenna: 1562-ft above av. terrain, 1565-ft. above ground.

Latitude 27° 49' 10"
Longitude 82° 15' 39"

FCC Digital File Number: BPCDT-19991029ACK. Granted: May 02, 2001.

Note: Latitude and longitude coordinates shown are based on the North American Datum of 1927 (NAD 27) as currently required by the Mass Media Bureau of the FCC.

Multichannel TV Sound: Stereo only.

Satellite Earth Stations: Transmitter Harris; Comtech, 3.8-meter KC-band; Comtech, 5-meter KC-band; Sony receivers.

Ownership: Entravision Communications Corp. (Group Owner).

Began Operation: May 3, 1991. Sale to present owner by DeSoto Broadcasting Inc. approved by FCC December 17, 1998.

Represented (sales): Univision.

Represented (legal): Thompson, Hine & Flory LLP.

Represented (engineering): duTreil, Lundin & Rackley Inc.

Personnel:

Lilly N. Gonzalez, General Manager.

Nelson Castillo, Sales Manager.

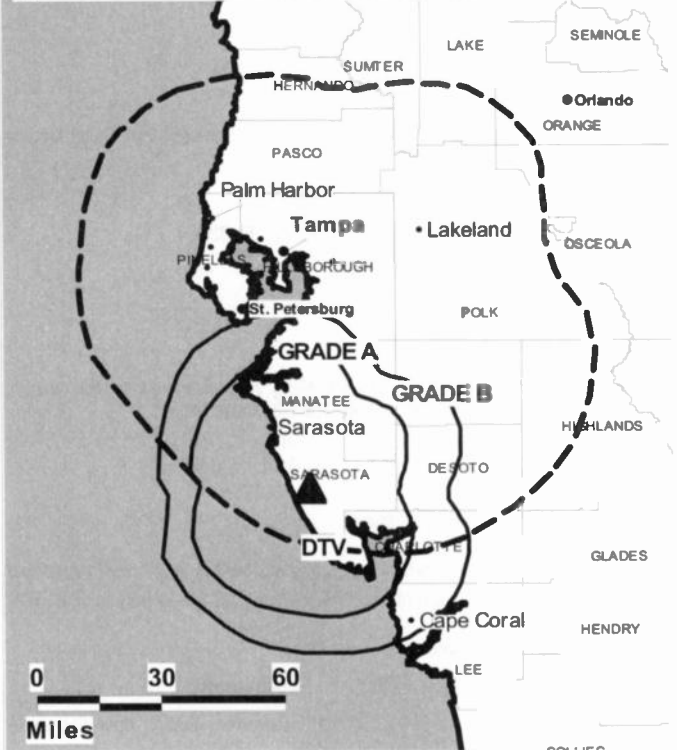
Maria del Pilar Ortiz, News Director.

Mario Cuevas, Business Manager & Controller.

Robert Corbacho, Production Manager.

Dinorah Ottenwalder, Traffic Coordinator.

WVEA-TV BPCT-19980706KI GRANTED: 7/15/1999



© 2007 Warren Communications News

Highest 30 Sec. Rate: \$425.

City of License: Venice. **Station DMA:** Tampa-St. Petersburg (Sarasota), FL.

Rank: 12.

Circulation © 2006 Nielsen. Coverage based on Nielsen study.

| GrandTotal | Cable TV Households | Non-cable TV Households | Total TV Households |
|-----------------------------------|---------------------|-------------------------|---------------------|
| Estimated Station Totals * | 295,950 | 251,030 | 546,980 |
| Average Weekly Circulation (2006) | 17,165 | 17,008 | 34,173 |
| Average Daily Circulation (2006) | | | 19,434 |
| Station DMA Total | Cable TV Households | Non-cable TV Households | Total TV Households |
| Estimated Station Totals * | 295,950 | 251,030 | 546,980 |
| Average Weekly Circulation (2006) | 17,165 | 17,008 | 34,173 |
| Average Daily Circulation (2006) | | | 19,434 |

*Estimated station totals are sums of the Nielsen TV and Cable TV household estimates for each county in which the station registers viewing of more than 5% as per the Nielsen Survey Methods.

Florida — West Palm Beach

WFLX
Ch. 29

Network Service: FOX.

Licensee: WFLX License Subsidiary LLC, 201 Monroe St., RSA Tower, 20th Floor, Montgomery, AL 36104.

Studio: 4119 W. Blue Heron Blvd., West Palm Beach, FL 33404.

Mailing Address: 4119 W. Blue Heron Blvd., West Palm Beach, FL 33404.

Phone: 561-845-2929. **Fax:** 561-863-1238.

E-mail: bfigurella@wfb.com

Web Site: http://www.wfbfox29.com

Technical Facilities: Channel No. 29 (560-566 MHz). Authorized power: 5000-kw max. & 1350-kw horizontal visual, 500-kw & 270-kw horizontal aural. Antenna: 1500-ft above av. terrain, 1533-ft. above ground, 1549-ft. above sea level.

Latitude 26° 34' 37"
Longitude 80° 14' 32"

Transmitter: 2.3-mi. W of Hwy. 441 & 0.7-mi. S of Lantana Rd., near Green Acres City.

Digital Facilities: Channel No. 28 (554-560 MHz). Power: 637-kw max. visual. Antenna: 1503-ft above av. terrain, 1501-ft. above ground, 1517-ft. above sea level.

Latitude 26° 34' 37"
Longitude 80° 14' 32"

FCC Digital File Number: BPCDT-19991101AGG. Granted: May 04, 2001.

Note: Latitude and longitude coordinates shown are based on the North American Datum of 1927 (NAD 27) as currently required by the Mass Media Bureau of the FCC.

Multichannel TV Sound: Stereo and separate audio program.

Satellite Earth Stations: Transmitter Harris; Scientific-Atlanta, 7-meter; Scientific-Atlanta, 4-meter Ku-band; Scientific-Atlanta, M/A-Corn receivers.

Ownership: Raycom Media Inc. (Group Owner).

Began Operation: October 1, 1982. Sale to present owner from Malrite Communications Group Inc. approved by FCC August 13, 1998 (Television Digest, Vol. 38:15).

Represented (sales): Harrington, Righter & Parsons Inc.

Represented (legal): Covington & Burling.

Represented (engineering): Evans Associates.

Personnel:

John J. Spinola, Vice President & General Manager.

John Heislman, General & National Sales Manager.

Steve Hunsicker, News Director.

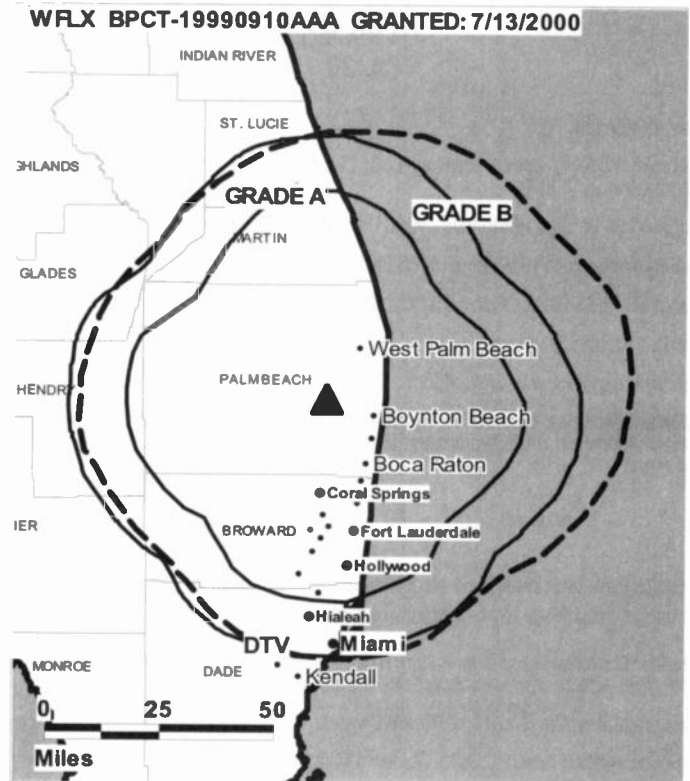
Angelo (Butch) Figurella, Chief Engineer.

Bryn Palmquist, Business Manager.

Barb Billens, Program Director.

Brian Correll, Creative Services Director.

Jackie Vaughn, Traffic Manager.



© 2007 Warren Communications News

Rates: On request.

City of License: West Palm Beach. **Station DMA:** West Palm Beach-Fort Pierce, FL.

Rank: 38.

Circulation © 2006 Nielsen. Coverage based on Nielsen study.

| GrandTotal | Cable TV Households | Non-cable TV Households | Total TV Households |
|-----------------------------------|---------------------|-------------------------|---------------------|
| Estimated Station Totals * | 575,120 | 362,760 | 937,880 |
| Average Weekly Circulation (2006) | 255,965 | 98,712 | 354,677 |
| Average Daily Circulation (2006) | | | 127,716 |
| Station OMA Total | Cable TV Households | Non-cable TV Households | Total TV Households |
| Estimated Station Totals * | 575,120 | 176,810 | 751,930 |
| Average Weekly Circulation (2006) | 255,965 | 87,437 | 343,402 |
| Average Daily Circulation (2006) | | | 126,514 |
| Other OMA Total | Cable TV Households | Non-cable TV Households | Total TV Households |
| Estimated Station Totals * | 0 | 185,950 | 185,950 |
| Average Weekly Circulation (2006) | 0 | 11,275 | 11,275 |
| Average Daily Circulation (2006) | | | 1,202 |

*Estimated station totals are sums of the Nielsen TV and Cable TV household estimates for each county in which the station registers viewing of more than 5% as per the Nielsen Survey Methods.

WFLX-DT
Ch. 28

Network Service: FOX.

Licensee: WFLX License Subsidiary LLC, 201 Monroe St., RSA Tower, 20th Floor, Montgomery, AL 36104.

Studio: 4119 W. Blue Heron Blvd., West Palm Beach, FL 33404.

Mailing Address: 4119 W. Blue Heron Blvd., West Palm Beach, FL 33404.

Phone: 561-845-2929. **Fax:** 561-848-1238.

E-mail: bfigurella@wflx.com

Web Site: <http://www.wbfox29.com>

Technical Facilities: Channel No. 28 (554-560 MHz). Authorized power: 637-kw max. visual. Antenna: 1503-ft above av. terrain, 1501-ft. above ground, 1517-ft. above sea level.

| | | | |
|-----------|-----|-----|-----|
| Latitude | 26° | 34' | 37" |
| Longitude | 80° | 14' | 32" |

Note: Latitude and longitude coordinates shown are based on the North American Datum of 1927 (NAD 27) as currently required by the Mass Media Bureau of the FCC.

Satellite Earth Stations: Transmitter Harris; Scientific-Atlanta, 4-meter Ku-band; Scientific-Atlanta, 7-meter; Scientific-Atlanta, M/A-Corn receivers.

Ownership: Raycom Media Inc. (Group Owner).

Began Operation: April 15, 2002. Standard Definition.

Represented (legal): Covington & Burling.

Personnel:

John J. Spinola, Vice President & General Manager.

John Heislman, General & National Sales Manager.

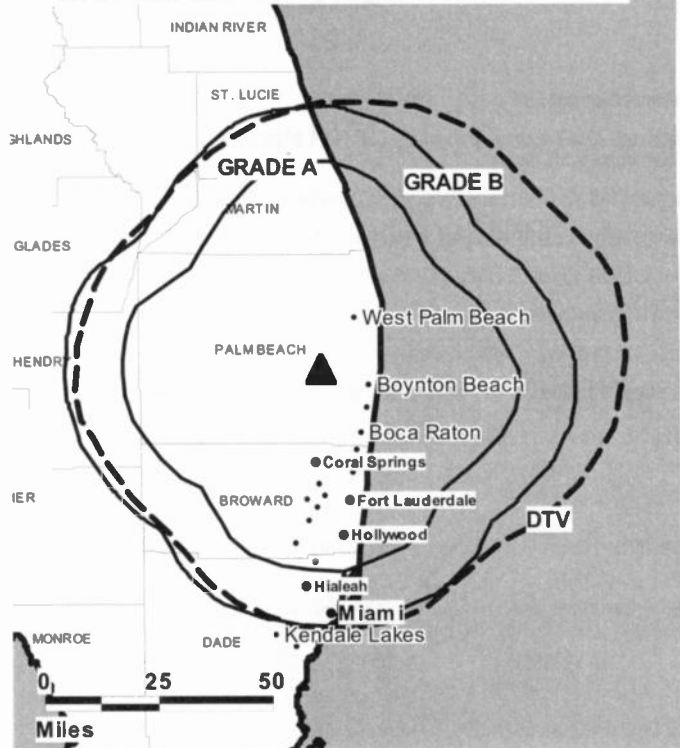
Steve Hunsicker, News Director.

Angelo (Butch) Figurella, Chief Engineer.

Bryn Palmquist, Business Manager.

Barb Billens, Program Director.

WFLX-DT BMPCDT-19990910AAN GRANTED: 5/4/2001



© 2007 Warren Communications News

Brian Correll, Creative Services Director.

Jackie Vaughn, Traffic Manager.

City of License: West Palm Beach. **Station DMA:** West Palm Beach-Fort Pierce, FL.

Rank: 38.

Nielsen Data: Not available.

Florida — West Palm Beach

WPEC

Ch. 12

Network Service: CBS.

Licensee: Freedom Broadcasting of Florida Licensee LLC, 1100 Fairfield Dr., West Palm Beach, FL 33407.

Studio: 1100 Fairfield Dr., West Palm Beach, FL 33407.

Mailing Address: Box 198512, West Palm Beach, FL 33419-8512.

Phone: 561-844-1212; 800-310-9732. **Fax:** 561-842-1212.

E-mail: dwade@wpecnews12.com

Web Site: http://www.wpecnews12.com

Technical Facilities: Channel No. 12 (204-210 MHz). Authorized power: 316-kw visual. Antenna: 1014-ft above av. terrain, 994-ft. above ground, 1016-ft. above sea level.

Latitude 26° 35' 18"
Longitude 80° 12' 30"

Transmitter: 6011 State Rd. 7 (U.S. 441).

Digital Facilities: Channel No. 13 (210-216 MHz). Power: 29.5-kw visual. Antenna: 955-ft above av. terrain, 935-ft. above ground, 958-ft. above sea level.

Latitude 26° 35' 18"
Longitude 80° 12' 30"

FCC Digital File Number: BPCDT-990211KE. Granted: May 03, 2001.

Note: Latitude and longitude coordinates shown are based on the North American Datum of 1927 (NAD 27) as currently required by the Mass Media Bureau of the FCC.

Multichannel TV Sound: Stereo only.

SNG Mobile Dish: Andrew, 2.4-meter Ku-band.

News Services: Conus, CBS Newspath, AP.

Ownership: Freedom Communications Holdings Inc. (Group Owner).

Began Operation: January 1, 1955. Sale to present owner by Freedom Broadcasting Inc. approved by FCC April 1, 2004. Sale to Freedom Broadcasting Inc. by Photo Electronics Co. LP approved by FCC December 5, 1995 (Television Digest, Vol. 35:40). Sale to Photo Electronics Co. LP by Royal American Industries Inc. approved by FCC October 26, 1973. Sale to Royal American (66.33% owned by Bankers Life & Casualty Co.) by Rand Broadcasting & Bertram Lebar approved in 1964 (Vol. 4:9). Previous sale to Rand Broadcasting & Lebar by RKO Teleradio Pictures Inc. approved May 16, 1957 (Vol. 13:12, 20). RKO purchase from J. Robert Meachem interests approved by FCC July 27, 1955 (Vol. 11:27, 31).

Represented (sales): TeleRep Inc.

Represented (legal): Latham & Watkins.

Represented (engineering): duTreil, Lundin & Rackley Inc.

Personnel:

Doreen Wade, President.

Donn Colee, Station Manager & Program Director.

Douglas Wolfmueller, General Sales Manager.

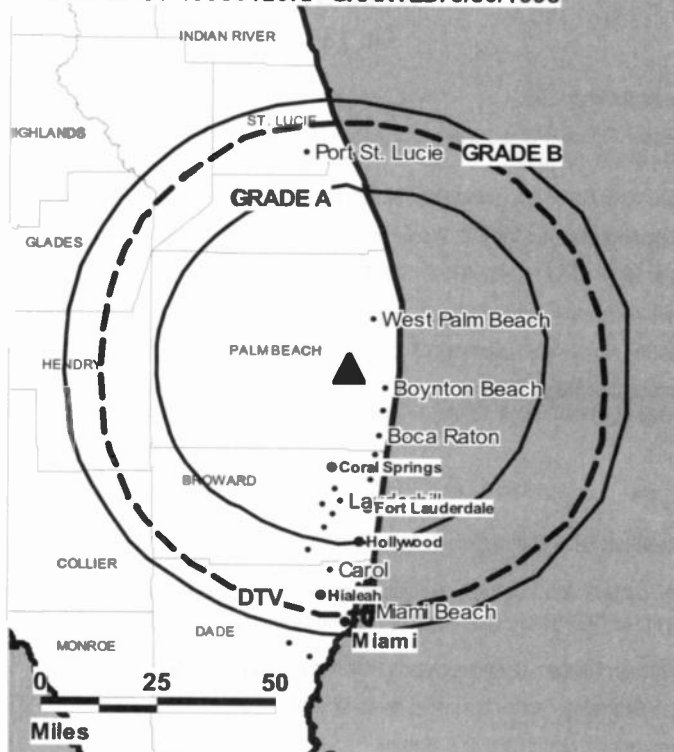
Jim Posey, Local Sales Manager.

Mary Gregg, National Sales Manager.

Steve Hunsicker, Executive News Director.

Keith Betts, Engineering Director.

WPEC BPCT-19980120KF GRANTED: 6/30/1998



© 2007 Warren Communications News

Cindy Sheldon, Business Manager.

Craig Davenport, Promotions Manager.

Geoff Cortelyou, Production Manager.

Roberta Juracka, Traffic Manager.

Sylvia Waldman, Community Relations Coordinator.

Christine Briscoe, Human Resources Manager.

Rates: On request.

City of License: West Palm Beach. **Station DMA:** West Palm Beach-Fort Pierce, FL.

Rank: 38.

Circulation © 2006 Nielsen. Coverage based on Nielsen study.

| GrandTotal | Cable TV Households | Non-cable TV Households | Total TV Households |
|-----------------------------------|------------------------|----------------------------|------------------------|
| Estimated Station Totals * | 575,120 | 176,810 | 751,930 |
| Average Weekly Circulation (2006) | 355,913 | 96,702 | 452,615 |
| Average Daily Circulation (2006) | | | 215,462 |
| Station DMA Total | Cable TV Households | Non-cable TV Households | Total TV Households |
| Estimated Station Totals * | 575,120 | 176,810 | 751,930 |
| Average Weekly Circulation (2006) | 355,913 | 96,702 | 452,615 |
| Average Daily Circulation (2006) | | | 215,462 |

*Estimated station totals are sums of the Nielsen TV and Cable TV household estimates for each county in which the station registers viewing of more than 5% as per the Nielsen Survey Methods.

WPEC-DT
Ch. 13

Network Service: CBS.

Licensee: Freedom Broadcasting of Florida Licensee LLC, 1100 Fairfield Dr., West Palm Beach, FL 33407.

Studio: 1100 Fairfield Dr., West Palm Beach, FL 33407.

Mailing Address: Box 198512, West Palm Beach, FL 33419-8512.

Phone: 561-844-1212; 800-310-9732. **Fax:** 561-842-1212.

E-mail: dwade@wpecnews12.com

Web Site: http://www.wpecnews12.com

Technical Facilities: Channel No. 13 (210-216 MHz). Authorized power: 29.5-kw visual. Antenna: 955-ft above av. terrain, 935-ft. above ground, 958-ft. above sea level.

| | | | |
|-----------|-----|-----|-----|
| Latitude | 26° | 35' | 18" |
| Longitude | 80° | 12' | 30" |

Transmitter: 6011 State Rd. (U.S. 441), Palm Beach County.

Note: Latitude and longitude coordinates shown are based on the North American Datum of 1927 (NAD 27) as currently required by the Mass Media Bureau of the FCC.

Ownership: Freedom Communications Holdings Inc. (Group Owner).

Began Operation: Station operating; no on-air date

Represented (legal): Latham & Watkins.

Represented (sales): TeleRep Inc.

Represented (engineering): duTreil, Lundin & Rackley Inc.

Personnel:

Doreen Wade, President.

Donn Colee, Station Manager & Program Director.

Douglas Wolfmueller, General Sales Manager.

Jim Posey, Local Sales Manager.

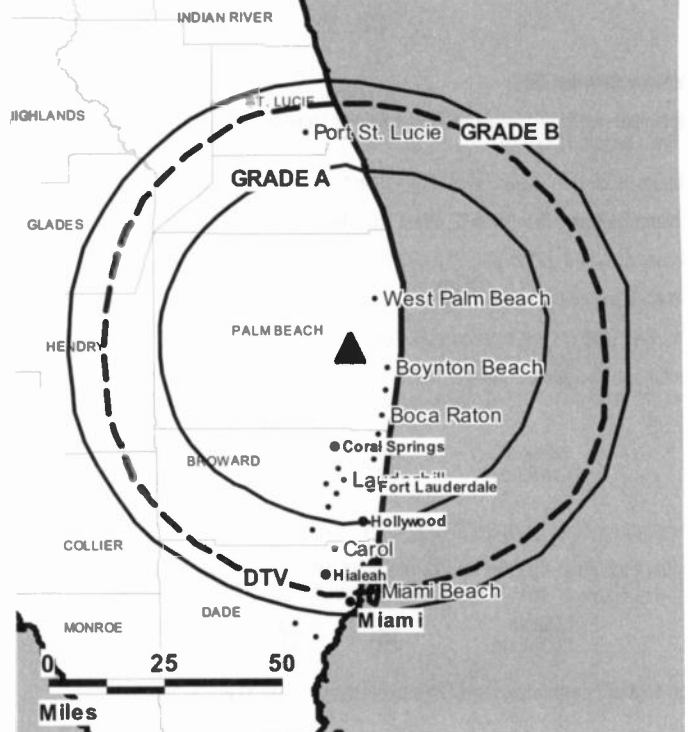
Mary Gregg, National Sales Manager.

Steve Hunsicker, Executive News Director.

Keith Betts, Engineering Director.

Cindy Sheldon, Business Manager.

WPEC-DT BPCDT-19990211KE GRANTED: 5/30/2001



© 2007 Warren Communications News

Craig Davenport, Promotion Manager.

Geoff Cortelyou, Production Manager.

Roberta Juracka, Traffic Manager.

Sylvia Waldman, Community Relations Coordinator.

Christine Briscoe, Human Resources Manager.

City of License: West Palm Beach. **Station DMA:** West Palm Beach-Fort Pierce, FL.

Rank: 38.

Nielsen Data: Not available.

WPTV
Ch. 5

Network Service: NBC.

Licensee: Scripps Howard Broadcasting Co., Box 5380, Cincinnati, OH 45201.

Studio: 1100 Banyan Blvd., West Palm Beach, FL 33401.

Mailing Address: 1100 Banyan Blvd., West Palm Beach, FL 33401.

Phone: 561-655-5455. **Fax:** 561-653-5719.

E-mail: pnroghaar@scripps.com

Web Site: http://www.wptv.com

Technical Facilities: Channel No. 5 (76-82 MHz). Authorized power: 100-kw visual, 20-kw aural. Antenna: 1280-ft above av. terrain, 1280-ft. above ground, 1298-ft. above sea level.

Latitude 26° 35' 20"
Longitude 80° 12' 43"

Digital Facilities: Channel No. 55 (716-722 MHz). Power: 900-kw max. visual. Antenna: 1268-ft above av. terrain, 1263-ft. above ground.

Latitude 26° 35' 20"
Longitude 80° 12' 43"

FCC Digital File Number: BMPCDT-20011025ABN. Granted: December 06, 2001.

Note: Latitude and longitude coordinates shown are based on the North American Datum of 1927 (NAD 27) as currently required by the Mass Media Bureau of the FCC.

Multichannel TV Sound: Stereo and separate audio program.

Satellite Earth Stations: Transmitter Harris; Andrew, 4.5-meter KC-band; Harris, 4.6-meter Ku-band.

SNG Mobile Dish: Andrew, 2.4-meter .

News Services: Scripps Howard News Service, NBC News Channel, AP.

LMA: Local marketing agreement with WPXP (X), Lake Worth.

Ownership: E. W. Scripps Co. (Group Owner).

Began Operation: August 22, 1954. Sale to present owner by John H. Phipps approved by FCC December 27, 1961 (Television Digest, Vol. 17:37, 1:14). Sale as WJNO-TV to Phipps by George H. Buck-Theodore Granik interests approved by FCC October 3, 1956 (Vol. 12:37, 40).

Represented (sales): Harrington, Righter & Parsons Inc.

Represented (legal): Baker & Hostetter LLP.

Personnel:

Brian Lawlor, Vice President & General Manager.

Donna M. Lane, General Sales Manager.

Eric Jordan, Local Sales Manager.

Cynthia Camacho, National Sales Manager.

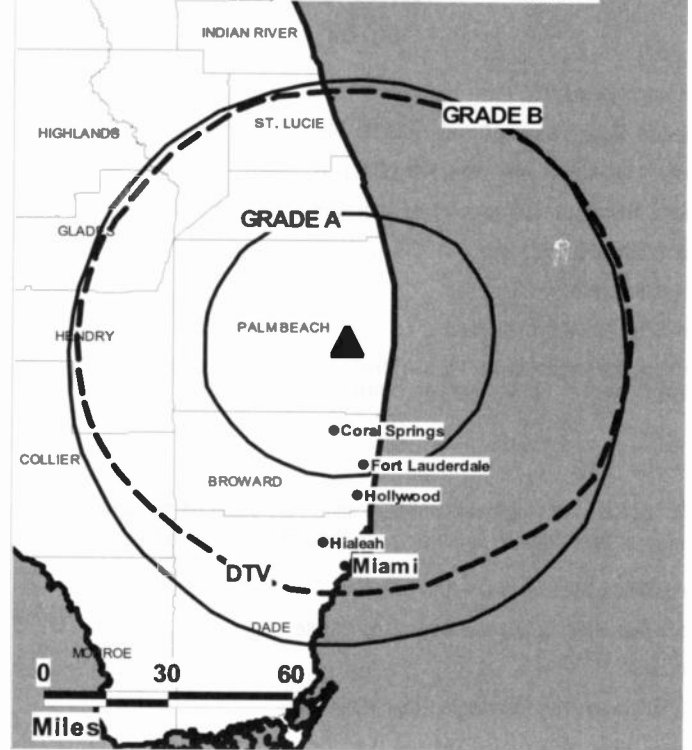
Peter Roghaar, News Director.

Dave McKinley, Chief Engineer.

Claudia Sochko, Business Manager.

George Docekal, Programming, Promotion & Creative Services Director.

WPTV BPCT-20020225AAH GRANTED: 10/22/2002



© 2007 Warren Communications News

Trisha Ehrhart, Traffic Manager.

City of License: West Palm Beach. **Station DMA:** West Palm Beach-Fort Pierce, FL.

Rank: 38.

Circulation © 2006 Nielsen. Coverage based on Nielsen study.

| GrandTotal | Cable TV Households | Non-cable TV Households | Total TV Households |
|-----------------------------------|---------------------|-------------------------|---------------------|
| Estimated Station Totals * | 578,710 | 184,660 | 763,370 |
| Average Weekly Circulation (2006) | 410,656 | 103,871 | 514,527 |
| Average Daily Circulation (2006) | | | 312,445 |
| Station DMA Total | Cable TV Households | Non-cable TV Households | Total TV Households |
| Estimated Station Totals * | 575,120 | 176,810 | 751,930 |
| Average Weekly Circulation (2006) | 408,541 | 103,235 | 511,776 |
| Average Daily Circulation (2006) | | | 310,683 |
| Other DMA Total | Cable TV Households | Non-cable TV Households | Total TV Households |
| Estimated Station Totals * | 3,590 | 7,850 | 11,440 |
| Average Weekly Circulation (2006) | 2,115 | 636 | 2,751 |
| Average Daily Circulation (2006) | | | 1,762 |

*Estimated station totals are sums of the Nielsen TV and Cable TV household estimates for each county in which the station registers viewing of more than 5% as per the Nielsen Survey Methods.

WPTV-DT

Ch. 55

Network Service: NBC.

Licensee: Scripps Howard Broadcasting Co., Box 5380, Cincinnati, OH 45201.

Studio: 1100 Banyan Blvd., West Palm Beach, FL 33401.

Mailing Address: 1100 Banyan Blvd., West Palm Beach, FL 33401.

Phone: 561-655-5455. **Fax:** 561-653-5719.

E-mail: pnroghaar@scripps.com

Web Site: <http://www.wptv.com>

Technical Facilities: Channel No. 55 (716-722 MHz). Authorized power: 900-kw max. visual. Antenna: 1268-ft above av. terrain, 1263-ft. above ground.

| | | | |
|-----------|-----|-----|-----|
| Latitude | 26° | 35' | 20" |
| Longitude | 80° | 12' | 43" |

Note: Latitude and longitude coordinates shown are based on the North American Datum of 1927 (NAD 27) as currently required by the Mass Media Bureau of the FCC.

Ownership: E. W. Scripps Co. (Group Owner).

Began Operation: Station operating; no on-air date

Personnel:

Brian Lawlor, Vice President & General Manager.

Donna Lane, General Sales Manager.

Eric Jordan, Local Sales Manager.

Cynthia Camacho, National Sales Manager.

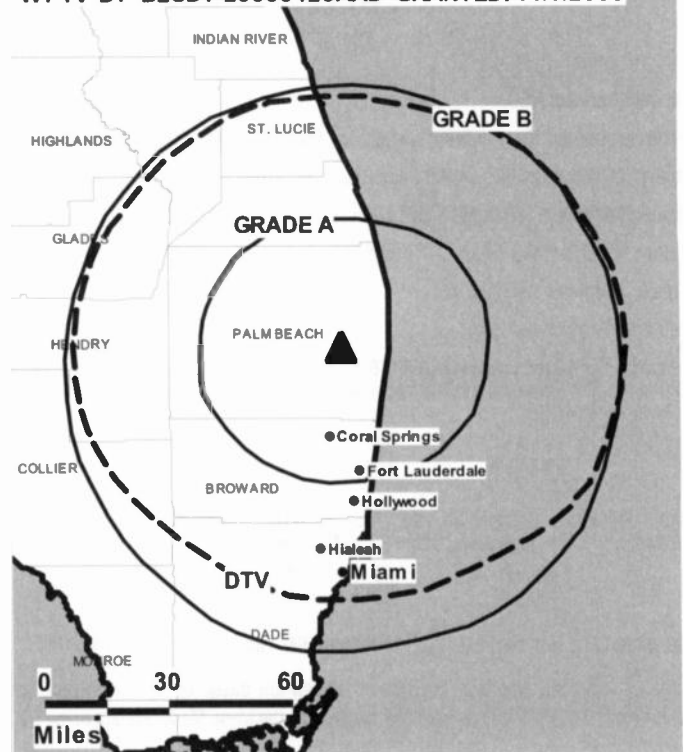
Peter Roghaar, News Director.

Dave McKinley, Chief Engineer.

Claudia Sochko, Business Manager.

George Docekal, Programming, Promotion & Creative Services Director.

WPTV-DT BLCDDT-20030425AAD GRANTED: 11/5/2003



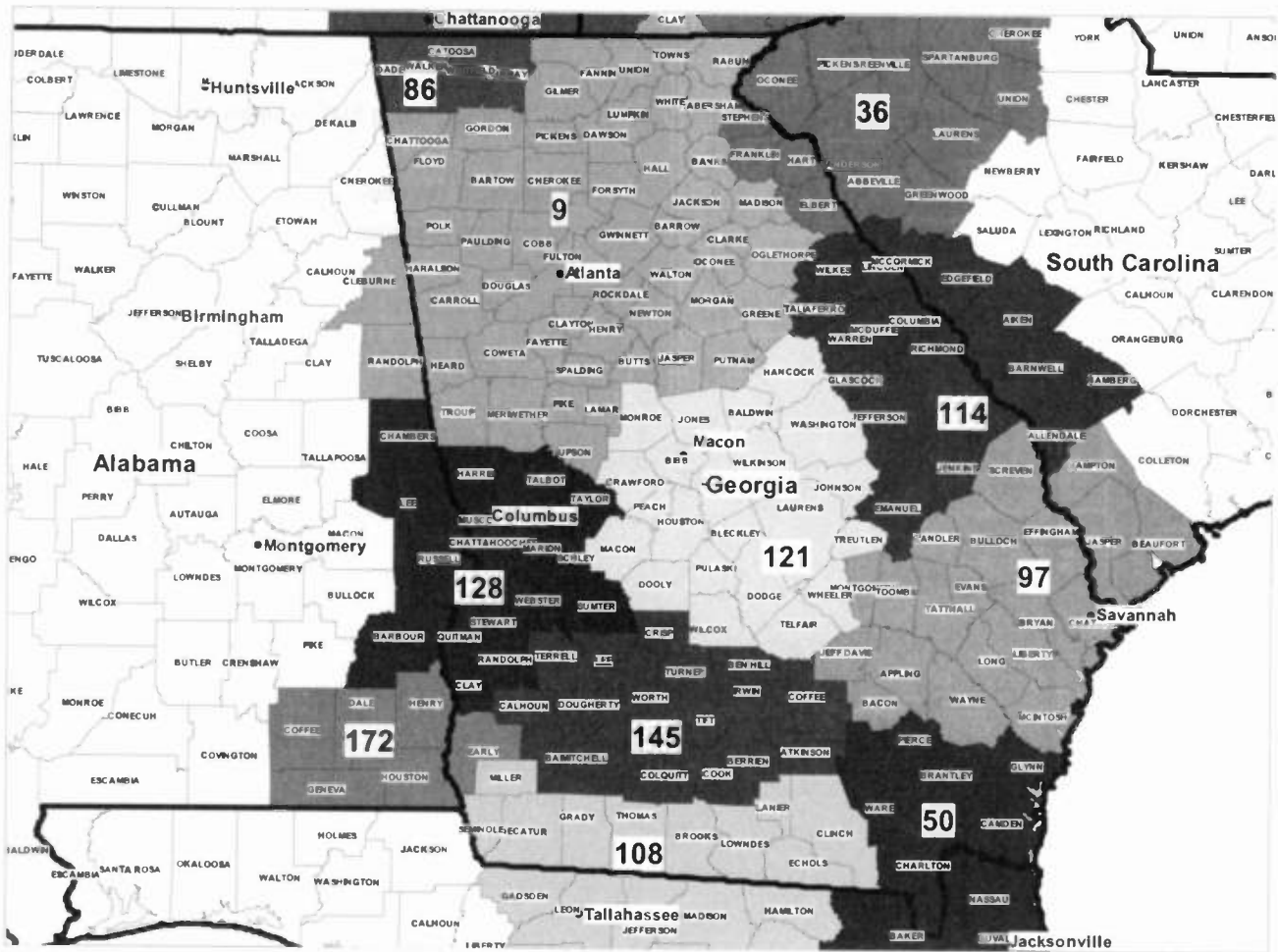
© 2007 Warren Communications News

Trisha Ehrhart, Traffic Manager.

City of License: West Palm Beach. **Station DMA:** West Palm Beach-Fort Pierce, FL.

Rank: 38.

Nielsen Data: Not available.



© 2007 Warren Communications News

| MARKET | NIelsen DMA TV HOUSEHOLDS | RANK | MARKET AREA COMMERCIAL STATIONS |
|---|---------------------------|------|---|
| Atlanta, GA | 2,205,510 | 9 | WAGA (5); WAGA-DT (27); WATL (36); WATL-DT (25); WGCL-DT (19); WGCL-TV (46); WHSG-DT (44); WHSG-TV (63); WPXA (14); WPXA-DT (51); WSB-DT (39); WSB-TV (2); WTBS (17); WTBS-DT (20); WUPA (69); WUPA-DT (43); WUVG-DT (48); WUVG-TV (34); WXIA-DT (10); WXIA-TV (11) |
| Greenville-Spartanburg-Anderson, SC-Asheville, NC | 826,290 | 36 | WGGS-DT (35); WGGS-TV (16); WHNS (21); WHNS-DT (57); WLOS (13); WLOS-DT (56); WMYA-DT (14); WMYA-TV (40); WNEG-TV (32); WSPA-DT (53); WSPA-TV (7); WYCW (62); WYCW-DT (45); WYFF (4); WYFF-DT (59) |
| Jacksonville, FL | 639,110 | 50 | WAWS (30); WAWS-DT (32); WCWJ (17); WCWJ-DT (34); WJXT (4); WJXT-DT (42); WJXX (25); WJXX-DT (10); WPXC-DT (24); WPXC-TV (21); WTEV-DT (19); WTEV-TV (47); WTLV (12); WTLV-DT (13) |
| Chattanooga, TN | 347,380 | 86 | WDEF-DT (47); WDEF-TV (12); WDSI-DT (40); WDSI-TV (61); WELF-DT (16); WELF-TV (23); WFLI-DT (42); WFLI-TV (53); WRCB-DT (13); WRCB-TV (3); WTVC (9); WTVC-DT (35) |
| Savannah, GA | 298,130 | 97 | WGSA (34); WGSA-DT (35); WJCL (22); WJCL-DT (23); WSAV-DT (39); WSAV-TV (3); WTGS (28); WTGS-DT (27); WTOG-DT (15); WTOG-TV (11) |
| Tallahassee, FL-Thomasville, GA | 266,210 | 108 | WCTV (6); WCTV-DT (46); WFXU (57); WTLF-DT (24); WTLH (49); WTLH-DT (50); WTWC-DT (2); WTWC-TV (40); WTXL-DT (22); WTXL-TV (27) |
| Augusta, GA | 247,450 | 114 | WAGT (26); WAGT-DT (30); WFXG (54); WFXG-DT (51); WJBF (6); WJBF-DT (42); WRDW-DT (31); WRDW-TV (12) |
| Macon, GA | 230,180 | 121 | WGNM (64); WGNM-DT (45); WGXA (24); WGXA-DT (16); WMAZ-DT (45); WMAZ-TV (13); WMGT-DT (40); WMGT-TV (41); WPGA-DT (32); WPGA-TV (58) |
| Columbus, GA | 207,180 | 128 | WLGA (66); WLGA-DT (31); WLTZ (38); WLTZ-DT (35); WRBL (3); WRBL-DT (15); WTVM (9); WTVM-DT (47); WXTX (54); WXTX-DT (49) |
| Albany, GA | 153,190 | 145 | WALB (10); WALB-DT (17); WFXL (31); WFXL-DT (12); WSST-DT (51); WSST-TV (55); WSWG (44); WSWG-DT (43) |
| Dothan, AL | 99,410 | 172 | WDFX-DT (33); WDFX-TV (34); WDHN (18); WDHN-DT (21); WTVY (4); WTVY-DT (36) |

(Continued on next page)

Georgia *Digital* Station Totals as of October 1, 2006

| | VHF | UHF | TOTAL |
|------------------------|-------|-------|-------|
| Commercial Television | 2 | 33 | 35 |
| Educational Television | 4 | 3 | 7 |
| | <hr/> | <hr/> | <hr/> |
| | 6 | 36 | 42 |

Georgia Analog Station Totals as of October 1, 2006

| | VHF | UHF | TOTAL |
|------------------------|-------|-------|-------|
| Commercial Television | 12 | 24 | 36 |
| Educational Television | 3 | 8 | 11 |
| | <hr/> | <hr/> | <hr/> |
| | 15 | 32 | 47 |

WALB
Ch. 10

Network Service: NBC.

Licensee: LibCo Inc., 2215 B Renaissance Dr., Suite 5, Las Vegas, NV 89119.

Studio: 1709 Stuart Ave., Albany, GA 31707.

Mailing Address: Box 3130, Albany, GA 31706-3130.

Phone: 229-446-1010. **Fax:** 229-446-4000.

E-mail: walb@walb.com

Web Site: http://www.walb.com

Technical Facilities: Channel No. 10 (192-198 MHz). Authorized power: 275-kw visual, 43.7-kw aural. Antenna: 965-ft above av. terrain, 978-ft. above ground, 1309-ft. above sea level.

Latitude 31° 19' 52.5"
Longitude 83° 51' 44.2"

Transmitter: 2.5-mi. E of Doerun.

Digital Facilities: Channel No. 17 (488-494 MHz). Power: 1000-kw max. visual. Antenna: 892-ft above av. terrain, 876-ft. above ground.

Latitude 31° 19' 52"
Longitude 83° 51' 44"

FCC Digital File Number: BPCDT-19991101AHV. Granted: November 02, 2004.

Note: Latitude and longitude coordinates shown are based on the North American Datum of 1927 (NAD 27) as currently required by the Mass Media Bureau of the FCC.

Satellite Earth Stations: Transmitter Larcen; Satcom Technologies, 7-meter C-band; Harris, 8-meter Ku-band; Harris, 4.7-meter Ku-band; Satcom Technologies, 5-meter Ku-band; Microwave Assoc., Harris receivers.

SNG Mobile Dish: Gray/Harris, 3-meter Ku-band.

News Service: AP.

Ownership: Raycom Media Inc. (Group Owner).

Began Operation: April 7, 1954. Gray Communications Systems Inc. transfer to Ward L. Quaal, Trustee approved by FCC July 28, 1997. Transfer required by FCC on grant of Gray's purchase of WCTV Tallahassee, FL-Thomasville, GA & WKXT-TV (now WVLT-TV) Knoxville, TN. Swap with Cosmos Broadcasting Corp., which had purchased WEAU-TV Eau Claire, WI from Busse Broadcasting, was approved by FCC July 30, 1998. Sale to present owner by Cosmos Broadcasting Corp. approved by FCC January 17, 2006.

Represented (sales): Continental Television Sales.

Represented (legal): Covington & Burling.

Represented (engineering): Smith & Fisher.

Personnel:

James Wilcox, General Manager & Program Director.

Bob Campbell, General Sales Manager.

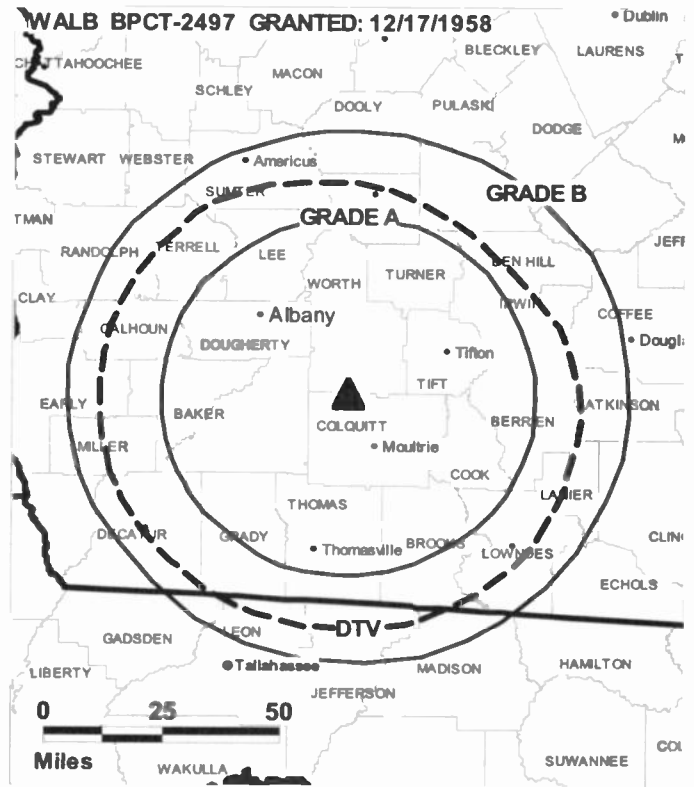
Laura Lovejoy, Local Sales Manager.

Rick Williams, News Director.

William N. Williams, Chief Engineer.

Debbie Summerlin, Business Manager.

Don Norman, Promotion Director.



© 2007 Warren Communications News

William E. Gilbride, Production Director.

Linda Wells, Traffic Manager.

Highest 30 Sec. Rate: \$800.

City of License: Albany. **Station DMA:** Albany, GA. **Rank:** 145.

Circulation © 2006 Nielsen. Coverage based on Nielsen study.

| GrandTotal | Cable TV Households | Non-cable TV Households | Total TV Households |
|-----------------------------------|---------------------|-------------------------|---------------------|
| Estimated Station Totals * | 175,930 | 84,470 | 260,400 |
| Average Weekly Circulation (2006) | 115,245 | 35,285 | 150,530 |
| Average Daily Circulation (2006) | | | 91,046 |
| Station DMA Total | Cable TV Households | Non-cable TV Households | Total TV Households |
| Estimated Station Totals * | 95,820 | 46,560 | 142,380 |
| Average Weekly Circulation (2006) | 77,687 | 28,498 | 106,185 |
| Average Daily Circulation (2006) | | | 68,753 |
| Other DMA Total | Cable TV Households | Non-cable TV Households | Total TV Households |
| Estimated Station Totals * | 80,110 | 37,910 | 118,020 |
| Average Weekly Circulation (2006) | 37,558 | 6,787 | 44,345 |
| Average Daily Circulation (2006) | | | 22,293 |

*Estimated station totals are sums of the Nielsen TV and Cable TV household estimates for each county in which the station registers viewing of more than 5% as per the Nielsen Survey Methods.

WALB-DT
Ch. 17

Network Service: NBC.

Licensee: LibCo Inc., 2215 B Renaissance Dr., Suite 5, Las Vegas, NV 89119.

Studio: 1709 Stuart Ave., Albany, GA 31707.

Mailing Address: Box 3130, Albany, GA 31706-3130.

Phone: 229-446-1010. **Fax:** 229-446-4000.

E-mail: walb@walb.com

Web Site: http://www.walb.com

Technical Facilities: Channel No. 17 (488-494 MHz). Authorized power: 1000-kw max. visual. Antenna: 892-ft above av. terrain, 876-ft. above ground.

| | | | |
|-----------|-----|-----|-----|
| Latitude | 31° | 19' | 52" |
| Longitude | 83° | 51' | 44" |

Holds CP for change to 800-kw max. visual, 892-ft above av. terrain, 876-ft. above ground, 1237-ft. above sea level; BMPCDT-20041027AEG.

Note: Latitude and longitude coordinates shown are based on the North American Datum of 1927 (NAD 27) as currently required by the Mass Media Bureau of the FCC.

Ownership: Raycom Media Inc. (Group Owner).

Began Operation: Standard Definition. Station operating; no on-air date.

Represented (legal): Covington & Burling.

Represented (sales): Continental Television Sales.

Personnel:

James Wilcox, General Manager & Program Director.

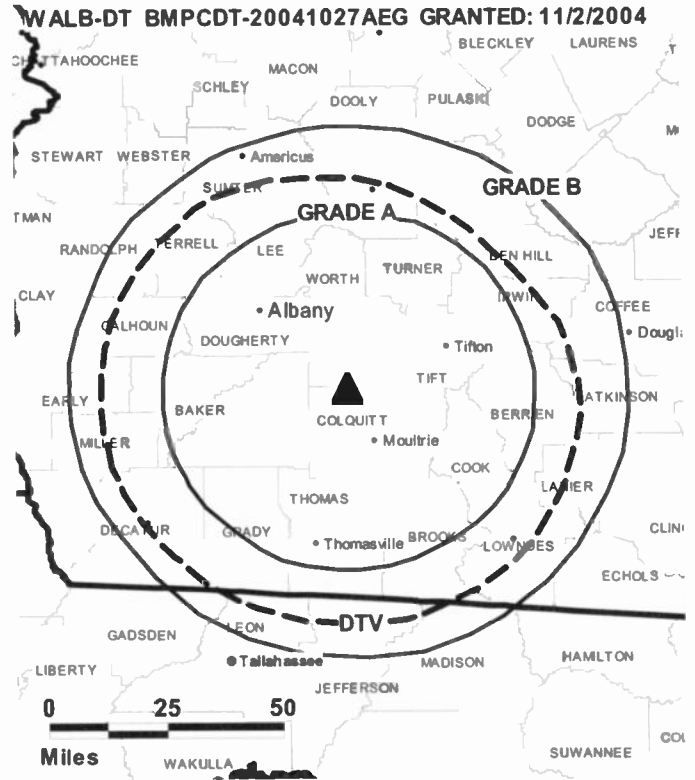
Bob Campbell, General Sales Manager.

Laura Lovejoy, Local Sales Manager.

Rick Williams, News Director.

William N. Williams, Chief Engineer.

Debbie Summerlin, Business Manager.



© 2007 Warren Communications News

Don Norman, Promotion Director.

William E. Gilbride, Production Director.

Linda Wells, Traffic Manager.

City of License: Albany. **Station DMA:** Albany, GA. **Rank:** 145.

Nielsen Data: Not available.

WFXL
Ch. 31

Network Service: FOX.

Licensee: Barrington Albany License LLC, 2500 W. Higgins Rd., Suite 880, Hoffman Estates, IL 60195.

Studio: 1201 Stuart Ave., Albany, GA 31707.

Mailing Address: Box 4050, Albany, GA 31706.

Phone: 229-435-3100. **Fax:** 229-903-8240.

E-mail: dowens@wfxl.com

Web Site: http://www.wfxl.com

Technical Facilities: Channel No. 31 (572-578 MHz). Authorized power: 1580-kw max. & 1200-kw horizontal visual, 240-kw aural. Antenna: 990-ft above av. terrain, 1000-ft. above ground, 1362-ft. above sea level.

Latitude 31° 19' 52"
Longitude 83° 51' 43"

Transmitter: N of Rte. 270, 2.5-mi. E of Doerun.

Digital Facilities: Channel No. 12 (204-210 MHz). Power: 1000-kw max. visual. Antenna: 991-ft above av. terrain, 968-ft. above ground.

Latitude 31° 19' 52"
Longitude 83° 51' 43"

FCC Digital File Number: BPCDT-20000427ABX. Granted: February 09, 2001.

Note: Latitude and longitude coordinates shown are based on the North American Datum of 1927 (NAD 27) as currently required by the Mass Media Bureau of the FCC.

Satellite Earth Stations: Transmitter RCA; Microdyne, 7-meter; Hercules, 4-meter C-band; Vertex, 4.5-meter; RCA, 4.5-meter Ku-band; Uniden, M/A-Corn receivers.

News Services: Fox NewsEdge, AP.

Ownership: Pilot Group LP (Group Owner).

Began Operation: February 14, 1982. Sale to Michael H. Male, et al., by Gordon Communications Co. approved by FCC October 7, 1987. Transfer of control to T. S. Brumlik approved by FCC June 20th, 1988. Transfer of control to James C. Orr, Trustee, from T. S. Brumlik approved by FCC 1992. Transfer of control to Manuel Cantu approved by FCC February 10, 1993, but not consummated. Assignment of license to Walter Kelley, Trustee, approved by FCC September 22, 1993. Sale to SGA Associates Inc. approved by FCC April 22, 1994. Sale to Clarion Broadcasting Corp. by SGA Associates Inc. approved by FCC February 9, 1996. Sale to Wicks Broadcast Group LP from Clarion Broadcasting Corp. approved by FCC June 11, 1998. Sale to Waitt Broadcasting Inc. by Wicks Broadcast Group LP approved by FCC March 15, 1999. Sale to Raycom Media Inc. by Waitt Broadcasting Inc. approved by FCC October 14, 2003. Sale to current owner by Raycom Media Inc. approved by FCC June 13, 2006.

Represented (sales): Millennium Sales & Marketing.

Represented (legal): Paul, Hastings, Janofsky & Walker LLP.

Personnel:

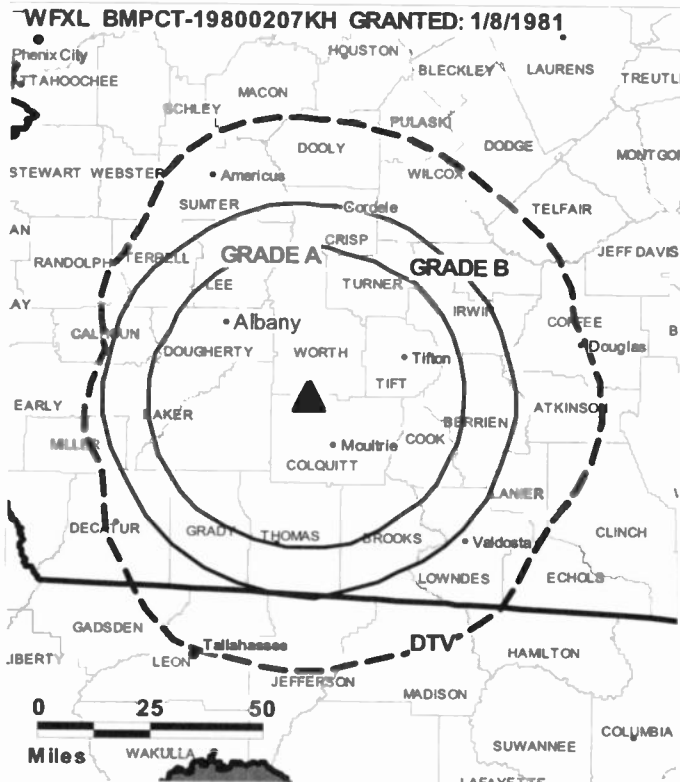
Jenny Collins, General Manager.

Pat Coffman, Program Director & Operations Manager.

Teri Underwood, General Sales Manager.

Ken Clubb, Chief Engineer.

Deborah Owens, Station Manager.



© 2007 Warren Communications News

Robert Smith, Promotion Director.

Kevin McLeod, Production Manager.

Brandi Hattaway, Traffic Manager.

Highest 30 Sec. Rate: \$1000.

City of License: Albany. **Station DMA:** Albany, GA. **Rank:** 145.

Circulation © 2006 Nielsen. Coverage based on Nielsen study.

| GrandTotal | Cable TV Households | Non-cable TV Households | Total TV Households |
|-----------------------------------|------------------------|----------------------------|------------------------|
| Estimated Station Totals * | 111,530 | 60,250 | 171,780 |
| Average Weekly Circulation (2006) | 51,853 | 16,641 | 68,494 |
| Average Daily Circulation (2006) | | | 25,577 |
| Station DMA Total | Cable TV Households | Non-cable TV Households | Total TV Households |
| Estimated Station Totals * | 95,820 | 46,560 | 142,380 |
| Average Weekly Circulation (2006) | 48,615 | 15,759 | 64,374 |
| Average Daily Circulation (2006) | | | 24,433 |
| Other DMA Total | Cable TV Households | Non-cable TV Households | Total TV Households |
| Estimated Station Totals * | 15,710 | 13,690 | 29,400 |
| Average Weekly Circulation (2006) | 3,238 | 882 | 4,120 |
| Average Daily Circulation (2006) | | | 1,144 |

*Estimated station totals are sums of the Nielsen TV and Cable TV household estimates for each county in which the station registers viewing of more than 5% as per the Nielsen Survey Methods.

WFXL-DT
Ch. 12

Network Service: FOX.

Grantee: Barrington Albany License LLC, 2500 W. Higgins Rd., Suite 880, Hoffman Estates, IL 60195.

Studio: 1201 Stuart Ave., Albany, GA 31707.

Mailing Address: Box 4050, Albany, GA 31706.

Phone: 229-435-3100. **Fax:** 229-903-8240.

E-mail: dowens@wfx.com

Web Site: http://www.wfx.com

Technical Facilities: Channel No. 12 (204-210 MHz). Authorized power: 1000-kw max. visual. Antenna: 991-ft above av. terrain, 968-ft. above ground.

| | | | |
|-----------|-----|-----|-----|
| Latitude | 31° | 19' | 52" |
| Longitude | 83° | 51' | 43" |

Note: Latitude and longitude coordinates shown are based on the North American Datum of 1927 (NAD 27) as currently required by the Mass Media Bureau of the FCC.

Ownership: Pilot Group LP (Group Owner).

Began Operation: Station operating under Special Temporary Authority at 0.177-kw max. visual; no on-air date

Represented (legal): Paul, Hastings, Janofsky & Walker LLP.

Represented (sales): MMT Sales Inc.

Personnel:

Jenny Collins, General Manager.

Pat Coffman, Program Director & Operations Manager.

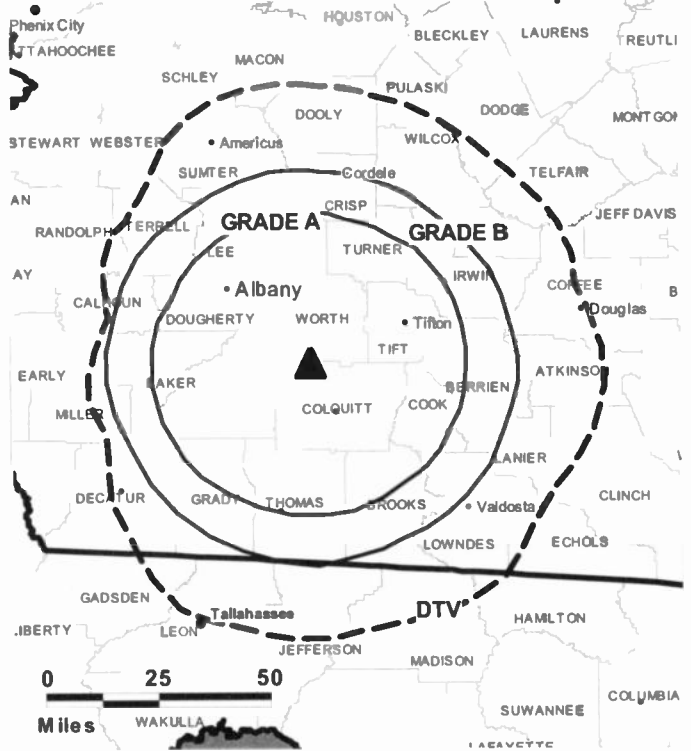
Teri Underwood, General Sales Manager.

Ken Clubb, Chief Engineer.

Deborah Owens, Station Manager.

Robert Smith, Promotion Director.

WFXL-DT BPCDT-20000427ABX GRANTED: 2/9/2001



Kevin McLeod, Production Manager.

Brandi Hattaway, Traffic Manager.

City of License: Albany. **Station DMA:** Albany, GA. **Rank:** 145.

Nielsen Data: Not available.

WUVG-DT
Ch. 48

Network Service: UNV.

Licensee: Univision Atlanta LLC, 1999 Avenue of the Stars, Suite 3050, Los Angeles, CA 90067.

Studio: 3350 Peachtree Rd. NW, Suite 1250, Atlanta, GA 30326.

Mailing Address: 3350 Peachtree Rd. NW, Suite 1250, Atlanta, GA 30326.

Phone: 404-926-2300. **Fax:** 404-926-2320.

E-mail: sklosik@univision.net

Web Site: <http://www.univision.net>

Technical Facilities: Channel No. 48 (674-680 MHz). Authorized power: 1000-kw max. visual. Antenna: 1018-ft above av. terrain, 1090-ft. above ground, 1957-ft. above sea level.

| | | | |
|-----------|-----|-----|-----|
| Latitude | 33° | 48' | 26" |
| Longitude | 84° | 20' | 22" |

Note: Latitude and longitude coordinates shown are based on the North American Datum of 1927 (NAD 27) as currently required by the Mass Media Bureau of the FCC.

Ownership: Univision Communications Inc. (Group Owner).

Began Operation: Station operating; no on-air date

Represented (legal): Shaw Pittman.

Personnel:

Tammy Heinen, General Manager.

Josh Melnick, General & Local Sales Manager.

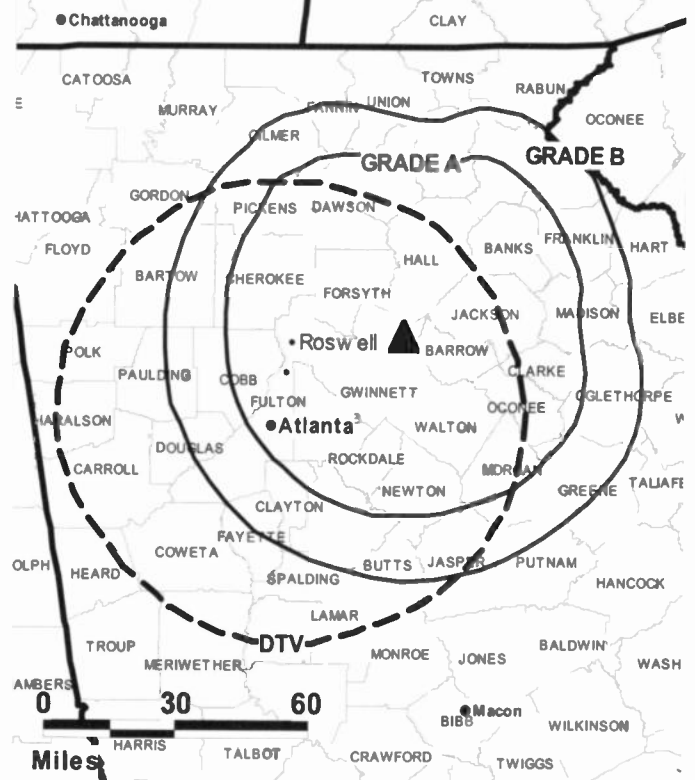
Jose Villafne, National Sales Manager.

Gianncarlo Cifuentes, News Director.

Jeff Lamb, Chief Engineer.

Terry Cooper, Business Manager.

WUVG-DT B MPCDT-20020118AAD GRANTED: 4/12/2002



© 2007 Warren Communications News

Rosalind Luna, Production & Creative Services Director.

Dora Penn, Traffic Manager.

City of License: Athens. **Station DMA:** Atlanta, GA. **Rank:** 9.

Nielsen Data: Not available.

WUVG-TV
(formerly WUVG)
Ch. 34

Network Service: UNV.

Licensee: Univision Atlanta LLC, 1999 Avenue of the Stars, Suite 3050, Los Angeles, CA 90067.

Studio: 3350 Peachtree Rd. NW, Ste. 1250, Atlanta, GA 30326.

Mailing Address: 3350 Peachtree Rd. NW, Suite 1250, Atlanta, GA 30326.

Phone: 404-926-2300. **Fax:** 404-926-2320.

E-mail: jmelnick@univision.net

Web Site: http://www.univision.net

Technical Facilities: Channel No. 34 (590-596 MHz). Authorized power: 5000-kw max. visual. Antenna: 1443-ft above av. terrain, 1617-ft. above ground, 2477-ft. above sea level.

Latitude 34° 07' 32"
Longitude 83° 51' 31"

Transmitter: to WFOX(FM) tower, 3.5-mi. SSW of Chestnut Mountain.

Digital Facilities: Channel No. 48 (674-680 MHz). Power: 1000-kw max. visual. Antenna: 1018-ft above av. terrain, 1090-ft. above ground, 1957-ft. above sea level.

Latitude 33° 48' 26"
Longitude 84° 20' 22"

Note: Latitude and longitude coordinates shown are based on the North American Datum of 1927 (NAD 27) as currently required by the Mass Media Bureau of the FCC.

Satellite Earth Stations: Transmitter Comark; Pinzone, 3-meter Ku-band; Pinzone, 5-meter C-band; Comtech receivers.

Ownership: Univision Communications Inc. (Group Owner).

Began Operation: April 18, 1989. Sale to Whitehead Media Inc. by NGM Television Partners Ltd. approved by FCC February 13, 1996. Sale to USA Broadcasting Inc. by Whitehead Media approved by FCC May 14, 1998. Transfer of control to present owner by USA Broadcasting Inc. approved by FCC May 21, 2001. Sale to Broadcasting Media Partners Inc.

Represented (legal): Shaw Pittman.

Represented (engineering): Lawrence Behr Associates Inc.

Personnel:

Tammy Heinen, General Manager.

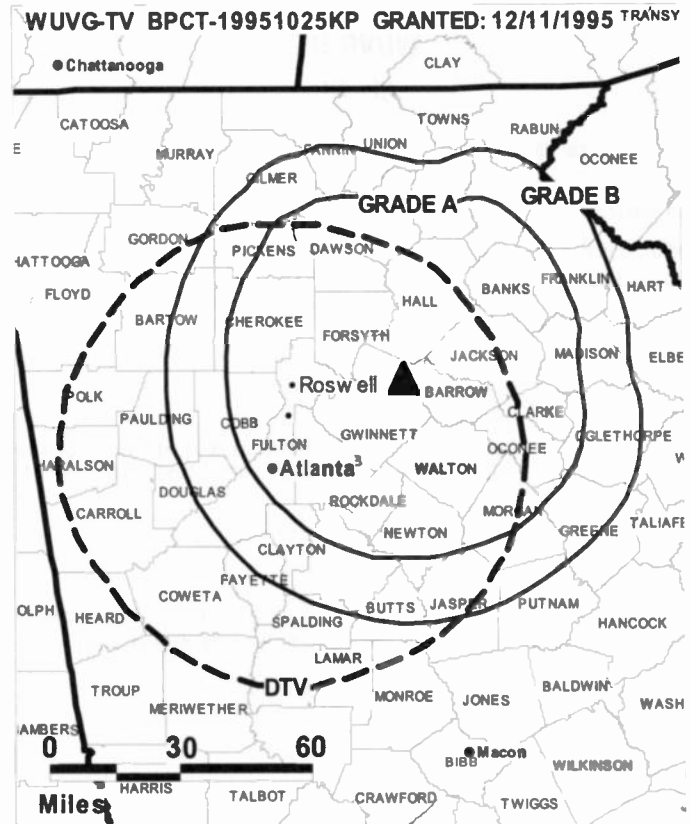
Josh Melnick, General & Local Sales Manager.

Jose Villafine, National Sales Manager.

Glanncarlo Cifuentes, News Director.

Jeff Lamb, Chief Engineer.

Terry Cooper, Business Manager.



© 2007 Warren Communications News

Rosalind Luna, Production & Creative Services Director.

Dora Penn, Traffic Manager.

Highest 30 Sec. Rate: \$125.

City of License: Atlanta. **Station DMA:** Atlanta, GA. **Rank:** 9.

Circulation © 2006 Nielsen. Coverage based on Nielsen study.

| GrandTotal | Cable | | Total |
|-----------------------------------|---------------|-------------------------|-------|
| | TV Households | Non-cable TV Households | |
| Estimated Station Totals * | 0 | 5,670 | 5,670 |
| Average Weekly Circulation (2006) | 0 | 357 | 357 |
| Average Daily Circulation (2006) | | | 244 |

| Other DMA Total | Cable | | Total |
|-----------------------------------|---------------|-------------------------|-------|
| | TV Households | Non-cable TV Households | |
| Estimated Station Totals * | 0 | 5,670 | 5,670 |
| Average Weekly Circulation (2006) | 0 | 357 | 357 |
| Average Daily Circulation (2006) | | | 244 |

*Estimated station totals are sums of the Nielsen TV and Cable TV household estimates for each county in which the station registers viewing of more than 5% as per the Nielsen Survey Methods.

WAGA
Ch. 5

Network Service: FOX.

Licensee: WAGA License Inc., 1551 Briarcliff Rd. NE, Atlanta, GA 30306.

Studio: 1551 Briarcliff Rd. NE, Atlanta, GA 30306.

Mailing Address: 1551 Briarcliff Rd. NE, Atlanta, GA 30306.

Phone: 404-875-5555. **Fax:** 404-898-0238.

E-mail: ericlongley@foxtv.com

Web Site: http://www.fox5atlanta.com

Technical Facilities: Channel No. 5 (76-82 MHz). Authorized power: 100-kw visual, 10-kw aural. Antenna: 1076-ft above av. terrain, 1099-ft. above ground, 2005-ft. above sea level.

Latitude 33° 47' 51"
Longitude 84° 20' 02"

Transmitter: 1551 Briarcliff Rd. NE.

Digital Facilities: Channel No. 27 (548-554 MHz). Power: 1000-kw max. visual. Antenna: 1089-ft above av. terrain, 1122-ft. above ground, 2028-ft. above sea level.

Latitude 33° 47' 51"
Longitude 84° 20' 02"

FCC Digital File Number: BPCDT-980414KE. Granted: April 26, 2002.

Note: Latitude and longitude coordinates shown are based on the North American Datum of 1927 (NAD 27) as currently required by the Mass Media Bureau of the FCC.

Multichannel TV Sound: Stereo and separate audio program.

Satellite Earth Stations: Transmitter Larcen; Satcom Technologies, 7.5-meter C-band; Scientific-Atlanta, 5-meter C-band; Scientific-Atlanta, 5.5-meter Ku-band; Scientific-Atlanta receivers.

News Service: AP.

Ownership: Fox Television Holdings Inc. (Group Owner).

Began Operation: March 8, 1949. Sale to Gillett Communications by SCI Holdings Inc. approved by FCC August 20, 1987. Transfer to Trustee approved by FCC September 1, 1992. Transfer of control to New World Communications approved by FCC April 23, 1993. Transfer of control to present owner approved by FCC November 7, 1996.

Represented (sales): Fox Television Sales Inc.

Personnel:

Gene McHugh, President & General Manager.

Neil Mazur, Vice President, Broadcast Engineering & Operations.

Kathy Solfer, Vice President, Programming & Promotions.

Michael Holmes, Vice President, Finance.

Budd McEntee, Vice President & News Director.

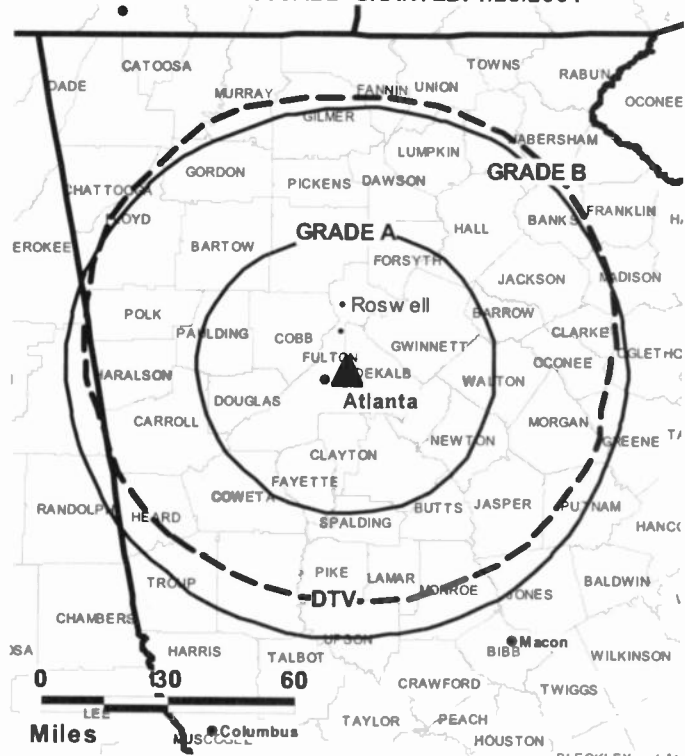
Santiago Perez, General Sales Manager.

Paul Antoci, Local Sales Manager.

Eric Longley, National Sales Manger.

Lisa Lukas, Promotion Manager.

WAGA BPCT-19991005ABB GRANTED: 1/23/2001



© 2007 Warren Communications News

Dave Budwash, Chief Engineer.

Linda Torrence, Community Affairs Director.

Rates: On request.

City of License: Atlanta. **Station DMA:** Atlanta, GA. **Rank:** 9.

Circulation © 2006 Nielsen. Coverage based on Nielsen study.

| GrandTotal | Cable TV Households | Non-cable TV Households | Total TV Households |
|-----------------------------------|---------------------|-------------------------|---------------------|
| Estimated Station Totals * | 1,395,970 | 687,250 | 2,083,220 |
| Average Weekly Circulation (2006) | 887,647 | 370,794 | 1,258,441 |
| Average Daily Circulation (2006) | | | 498,187 |
| Station DMA Total | Cable TV Households | Non-cable TV Households | Total TV Households |
| Estimated Station Totals * | 1,307,550 | 595,460 | 1,903,010 |
| Average Weekly Circulation (2006) | 861,813 | 361,589 | 1,223,402 |
| Average Daily Circulation (2006) | | | 488,411 |
| Other DMA Total | Cable TV Households | Non-cable TV Households | Total TV Households |
| Estimated Station Totals * | 88,420 | 91,790 | 180,210 |
| Average Weekly Circulation (2006) | 25,834 | 9,205 | 35,039 |
| Average Daily Circulation (2006) | | | 9,776 |

*Estimated station totals are sums of the Nielsen TV and Cable TV household estimates for each county in which the station registers viewing of more than 5% as per the Nielsen Survey Methods.

WAGA-DT
Ch. 27

Network Service: FOX.

Licensee: WAGA-TV License Inc., 1551 Briarcliff Rd. NE, Atlanta, GA 61602.

Studio: 1551 Briarcliff Rd. NE, Atlanta, GA 30306.

Mailing Address: 1551 Briarcliff Rd. NE, Atlanta, GA 30306.

Phone: 404-875-5555. **Fax:** 404-898-0238.

E-mail: ericlongley@foxtv.com

Web Site: <http://www.fox5atlanta.com>

Technical Facilities: Channel No. 27 (548-554 MHz). Authorized power: 1000-kw max. visual. Antenna: 1089-ft above av. terrain, 1122-ft. above ground, 2028-ft. above sea level.

| | | | |
|-----------|-----|-----|-----|
| Latitude | 33° | 47' | 51" |
| Longitude | 84° | 20' | 02" |

Transmitter: 1551 Briarcliff Rd. NE.

Note: Latitude and longitude coordinates shown are based on the North American Datum of 1927 (NAD 27) as currently required by the Mass Media Bureau of the FCC.

Multichannel TV Sound: Stereo and separate audio program.

News Service: Fox NewsEdge.

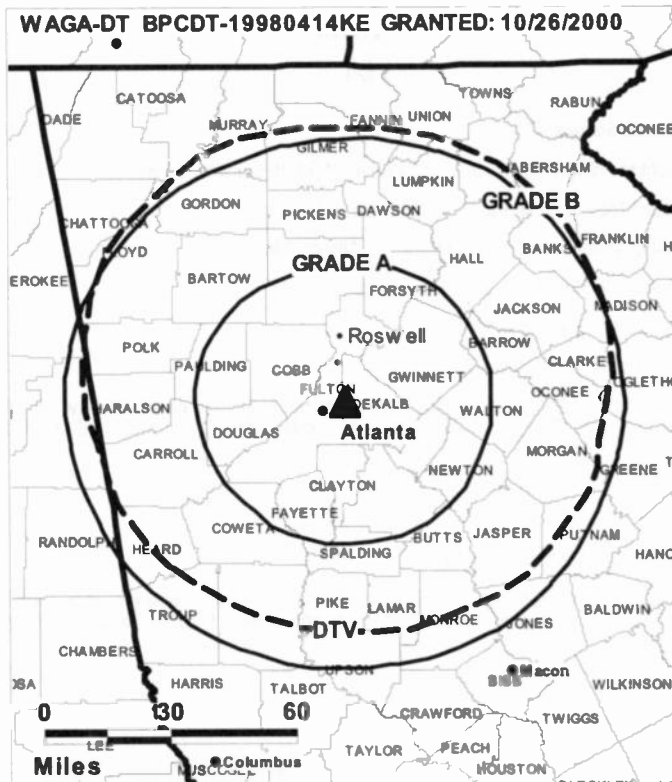
Ownership: Fox Television Holdings Inc. (Group Owner).

Began Operation: May 1, 2000. High Definition.

Represented (sales): Fox Television Sales Inc.

Personnel:

- Gene McHugh, President & General Manager.
- Neil Mazur, Vice President, Broadcast Engineering & Operations.
- Budd McEntee, Vice President & News Director.
- Michael Holmes, Vice President, Finance.
- Kathy Soifer, Vice President, Programming & Promotions.
- Santiago Perez, General Sales Manager.
- Paul Antoci, Local Sales Manager.



© 2007 Warren Communications News

Eric Longley, National Sales Manager.

Lisa Lukas, Promotion Manager.

Dave Budwash, Chief Engineer.

Linda Torrence, Community Affairs Director.

Rates: On request.

City of License: Atlanta. **Station DMA:** Atlanta, GA. **Rank:** 9.

Nielsen Data: Not available.

WATL

Ch. 36

Network Service: MNT.

Licensee: Gannett Georgia LP, c/o Gannett Co. Inc., 7950 Jones Branch Dr., McLean, VA 22107.

Studio: One Monroe Place, Atlanta, GA 30324.

Mailing Address: One Monroe Place, Atlanta, GA 30324.

Phone: 404-881-3600. **Fax:** 404-881-3749.

E-mail: dmajersky@wb36.com

Web Site: http://www.wb36.com

Technical Facilities: Channel No. 36 (602-608 MHz). Authorized power: 2690-kw max. visual. Antenna: 1027-ft above av. terrain, 1090-ft. above ground, 1957-ft. above sea level.

Latitude 33° 48' 26"
Longitude 84° 20' 22"

Digital Facilities: Channel No. 25 (536-542 MHz). Power: 500-kw max. visual. Antenna: 1089-ft above av. terrain, 1151-ft. above ground.

Latitude 33° 48' 26"
Longitude 84° 20' 22"

FCC Digital File Number: BMPCDT-19991008ABB. Granted: June 01, 2001.

Note: Latitude and longitude coordinates shown are based on the North American Datum of 1927 (NAD 27) as currently required by the Mass Media Bureau of the FCC.

Satellite Earth Stations: Transmitter RCA; Satcom Technologies, 7-meter C-band; Satcom Technologies, 5.5-meter Ku-band.

Ownership: Gannett Co. Inc. (Group Owner).

Began Operation: October 13, 1954. Left air May 31, 1955. Resumed operation under ownership of U.S. Communications August 16, 1969; left air March 30, 1971. Sale to D. R. Jones, et al., approved by FCC July 14, 1974. Resumed operation July 5, 1976. Sale to Outlet Co. approved by FCC October 13, 1982. Sale to Rockefeller Group approved by FCC September 6, 1984. Sale to Outlet Communications by Rockefeller Group approved by FCC April 29, 1986. Sale to Chase Communications Inc. by Outlet Communications approved by FCC January 30, 1990. Sale to Renaissance Communications by Chase Communications approved by FCC January 11, 1993. Sale to Fox Television Stations by Renaissance Communications approved by FCC April 21, 1993. Sale to Qwest Broadcasting by Fox Television Stations approved by FCC December 13, 1995. Sale to Tribune Broadcasting Co. by Qwest Broadcasting approved by FCC January 12, 2000. Sale to present owner by Tribune Broadcasting Co. approved by FCC July 26, 2006.

Represented (legal): Wiley, Rein & Fielding.

Represented (sales): TeleRep Inc.

Personnel:

Steve Carver, General Manager.

Ben Oldham, General Sales Manager.

Jack Walsh, Local Sales Manager.

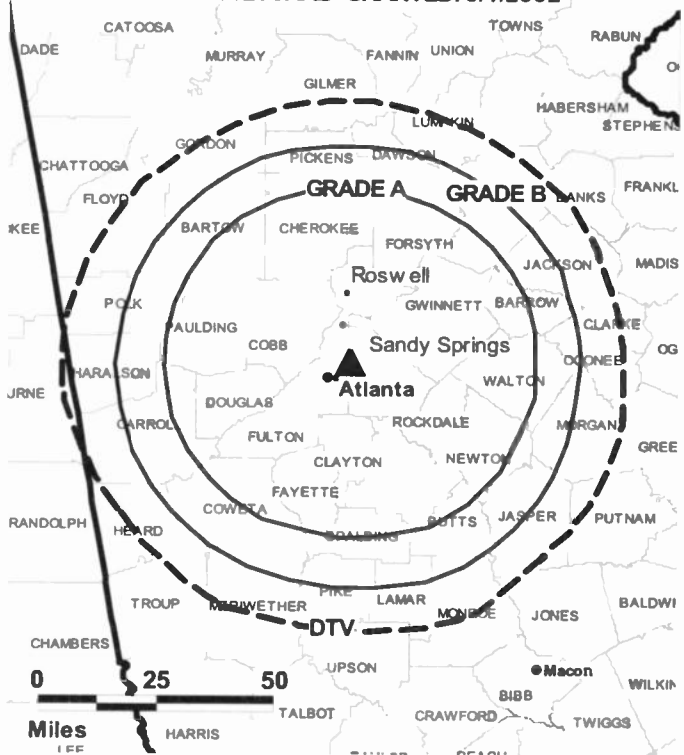
John McTaggart, Local Sales Manager.

Bill Van Duynhoven, Chief Engineer.

David Majersky, Business Manager.

Kath Quinn, Program Director.

-WATL BPCT-20011206AAB GRANTED: 8/1/2002-



© 2007 Warren Communications News

Mark Drury, Marketing & Creative Services Director.

Sue Kernan, Traffic Director.

Highest 30 Sec. Rate: \$10,000.

City of License: Atlanta. **Station OMA:** Atlanta, GA. **Rank:** 9.

Circulation © 2006 Nielsen. Coverage based on Nielsen study.

| GrandTotal | Cable TV Households | Non-cable TV Households | Total TV Households |
|-----------------------------------|---------------------|-------------------------|---------------------|
| Estimated Station Totals * | 1,324,250 | 610,230 | 1,934,480 |
| Average Weekly Circulation (2006) | 419,586 | 182,225 | 601,811 |
| Average Daily Circulation (2006) | | | 171,219 |
| Station DMA Total | Cable TV Households | Non-cable TV Households | Total TV Households |
| Estimated Station Totals * | 1,307,550 | 595,460 | 1,903,010 |
| Average Weekly Circulation (2006) | 416,832 | 180,926 | 597,758 |
| Average Daily Circulation (2006) | | | 170,585 |
| Other DMA Total | Cable TV Households | Non-cable TV Households | Total TV Households |
| Estimated Station Totals * | 16,700 | 14,770 | 31,470 |
| Average Weekly Circulation (2006) | 2,754 | 1,299 | 4,053 |
| Average Daily Circulation (2006) | | | 634 |

*Estimated station totals are sums of the Nielsen TV and Cable TV household estimates for each county in which the station registers viewing of more than 5% as per the Nielsen Survey Methods.

WATL-DT
Ch. 25

Network Service: MNT.

Licensee: Gannett Georgia LP, c/o Gannett Co. Inc., 7950 Jones Branch Dr., McLean, VA 22107.

Studio: One Monroe Place, Atlanta, GA 30324.

Mailing Address: One Monroe Place, Atlanta, GA 30324.

Phone: 404-881-3600. **Fax:** 404-881-3749.

E-mail: dmajersky@wb36.com

Web Site: http://www.wb36.com

Technical Facilities: Channel No. 25 (536-542 MHz). Authorized power: 500-kw max. visual. Antenna: 1089-ft above av. terrain, 1151-ft. above ground.

| | | | |
|-----------|-----|-----|-----|
| Latitude | 33° | 48' | 26" |
| Longitude | 84° | 20' | 22" |

Transmitter: 1800 Briarcliff Rd. NE.

Note: Latitude and longitude coordinates shown are based on the North American Datum of 1927 (NAD 27) as currently required by the Mass Media Bureau of the FCC.

Ownership: Gannett Co. Inc. (Group Owner).

Began Operation: July 8, 2002. High Definition.

Represented (sales): TeleRep Inc.

Represented (legal): Wiley, Rein & Fielding.

Represented (engineering): duTreil, Lundin & Rackley Inc.

Personnel:

Steve Carver, General Manager.

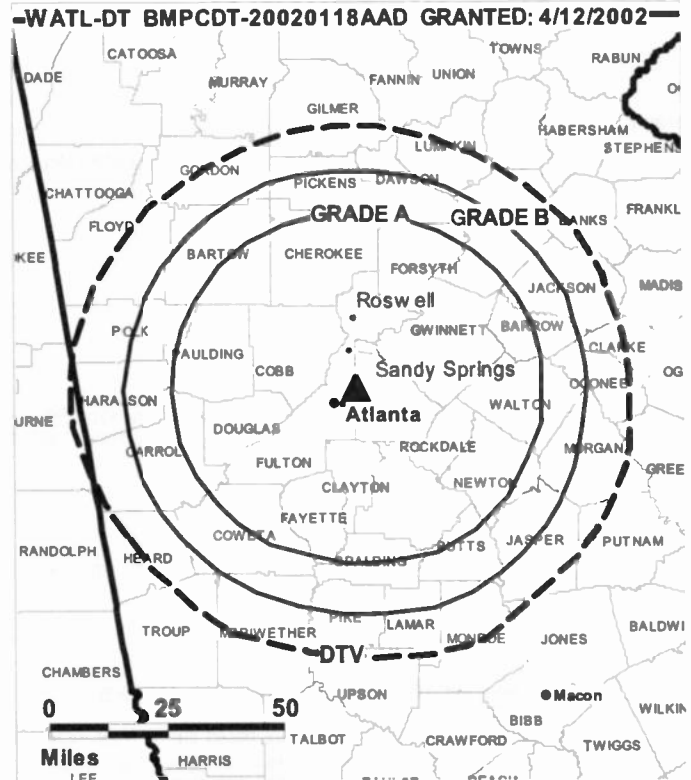
Ben Dldham, General Sales Manager.

Jack Walsh, Local Sales Manager.

John McTaggart, Local Sales Manager.

Bill Van Duynhoven, Chief Engineer.

David Majersky, Business Manager.



© 2007 Warren Communications News

Kath Quinn, Program Director.

Mark Drury, Marketing & Creative Services Director.

Sue Kernan, Traffic Manager.

City of License: Atlanta. **Station DMA:** Atlanta, GA. **Rank:** 9.

Nielsen Data: Not available.

WGCL-DT
Ch. 19

Network Service: CBS.

Licensee: Meredith Corp., 1716 Locust St., Des Moines, IA 50309.

Studio: 425 14th St. NW, Atlanta, GA 30318.

Mailing Address: Box 93524, Atlanta, GA 30377.

Phone: 404-253-2788; 404-325-4646. **Fax:** 404-327-3003.

Web Site: <http://www.cbs46.com>

Technical Facilities: Channel No. 19 (500-506 MHz). Authorized power: 49-kw max. visual. Antenna: 1079-ft above av. terrain, 1142-ft. above ground, 2018-ft. above sea level.

| | | | |
|-----------|-----|-----|-----|
| Latitude | 33° | 48' | 27" |
| Longitude | 84° | 20' | 26" |

Holds CP for change to 1000-kw max. visual, 1079-ft above av. terrain, 1152-ft. above ground, 2019-ft. above sea level; lat. 33° 48' 26", long. 84° 20' 22", BPCDT-20040220ACX.

Transmitter: 1800 Briarcliff Rd. NE.

Note: Latitude and longitude coordinates shown are based on the North American Datum of 1927 (NAD 27) as currently required by the Mass Media Bureau of the FCC.

Ownership: Meredith Corp. (Group Owner).

Began Operation: November 18, 1998. High Definition.

Represented (engineering): duTreil, Lundin & Rackley Inc.

Personnel:

Andy Alford, General Manager.

Craig Nichols, Operations Director.

Joanna Hemleb, General Sales Manager.

Greta Richards, Local Sales Manager.

Nadra Scott, Local Sales Manager.

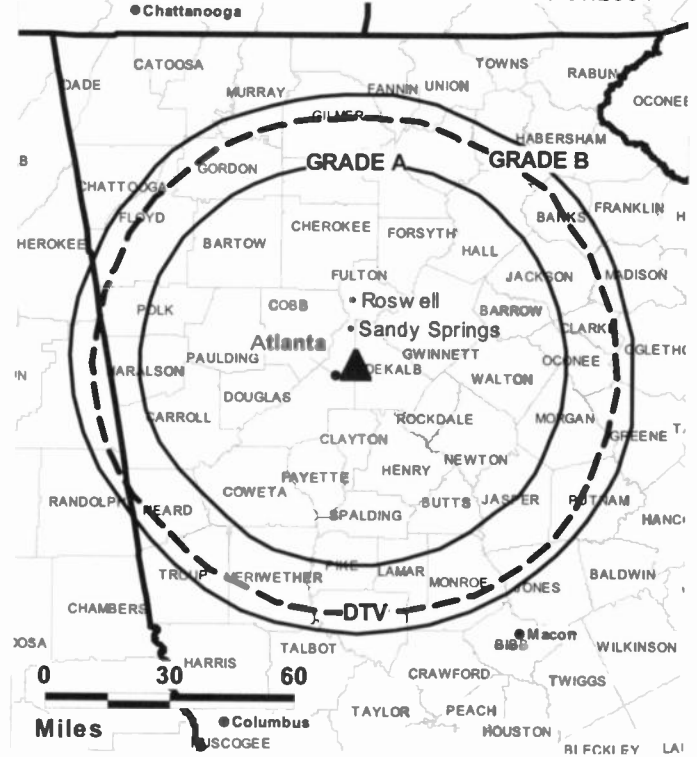
Kathy Commella, Local Sales Manager.

Rick Erbach, News Director.

Steve Flanagan, Engineering Director.

Lillian Ryan, Business Manager.

WGCL-DT BPCDT-20040220ACX GRANTED: 10/20/2004



© 2007 Warren Communications News

Beverly Pigg, Programming Manager.

Jerilyn Jaskowiak, Production Manager.

Jason Brown, Research Director.

Ken Bauer, Creative Services Director.

Eileen Beam, Traffic Manager.

Rates: On request.

City of License: Atlanta. **Station DMA:** Atlanta, GA. **Rank:** 9.

Nielsen Data: Not available.

WGCL-TV
Ch. 46

Network Service: CBS.

Licensee: Meredith Corp., 1716 Locust St., Des Moines, IA 50309.

Studio: 425 14th St. NW, Atlanta, GA 30318.

Mailing Address: Box 93524, Atlanta, GA 30377.

Phone: 404-253-2788; 404-325-4646. **Fax:** 404-327-3003.

Web Site: <http://www.cbs46.com>

Technical Facilities: Channel No. 46 (662-668 MHz). Authorized power: 2333-kw max. & 1762-kw horizontal visual, 233-kw & 176-kw horizontal aural. Antenna: 1088-ft above av. terrain, 1174-ft. above ground, 2049-ft. above sea level.

Latitude 33° 48' 27"
Longitude 84° 20' 26"

Transmitter: Briarcliff Rd. & Shepherd Lane.

Digital Facilities: Channel No. 19 (500-506 MHz). Power: 49-kw max. visual. Antenna: 1079-ft above av. terrain, 1142-ft. above ground, 2018-ft. above sea level.

Latitude 33° 48' 27"
Longitude 84° 20' 26"

FCC Digital File Number: BPCDT-980406KF. Granted: October 20, 2004.

Note: Latitude and longitude coordinates shown are based on the North American Datum of 1927 (NAD 27) as currently required by the Mass Media Bureau of the FCC.

Multichannel TV Sound: Stereo only.

Satellite Earth Stations: Transmitter Harris; Scientific-Atlanta, 10-meter C-band; Comtech, 3.8-meter Ku-band; Comtech, 5-meter C-band; Standard Communications receivers.

News Services: CNN Newsource, CBS Newspath, AP.

Ownership: Meredith Corp. (Group Owner).

Began Operation: June 6, 1971. Sale to Tribune Broadcasting Co. by CBN Continental Broadcasting/Network Inc. approved by FCC December 1, 1983 (Television Digest, Vol. 23:31). Tribune swapped station for KCPQ(TV) Tacoma-Seattle, after Meredith Broadcasting acquired it from Kelly Broadcasting (Vol. 38:25). FCC approved deal February 22, 1999.

Represented (legal): Dow, Lohnes & Albertson PLLC.

Personnel:

Andy Alford, General Manager.

Craig Nichols, Operations Director.

Joanna Hemleb, General Sales Manager.

Kathy Commella, Local Sales Manager.

Greta Richards, Local Sales Manager.

Nadra Scott, Local Sales Manager.

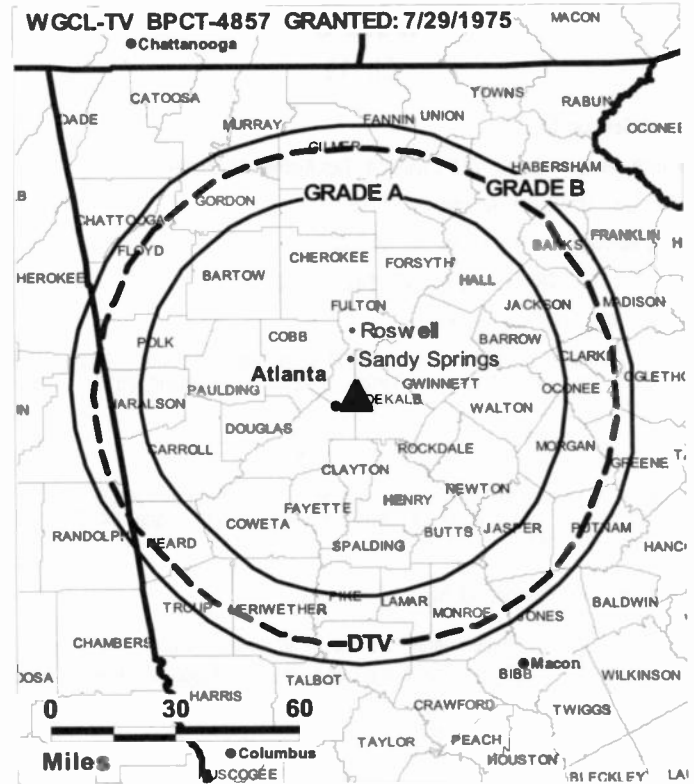
Rick Erbach, News Director.

Steve Fianagan, Engineering Director.

Lillian Ryan, Business Manager.

Beverly Pigg, Programming Manager.

Jerilyn Jaskowiak, Production Manager.



© 2007 Warren Communications News

Jason Brown, Research Director.

Ken Bauer, Creative Services Director.

Eileen Beam, Traffic Manager.

Rates: On request.

City of License: Atlanta. **Station DMA:** Atlanta, GA. **Rank:** 9.

Circulation © 2006 Nielsen. Coverage based on Nielsen study.

| GrandTotal | Cable TV Households | Non-cable TV Households | Total TV Households |
|-----------------------------------|------------------------|----------------------------|------------------------|
| Estimated Station Totals * | 1,325,690 | 674,490 | 2,000,180 |
| Average Weekly Circulation (2006) | 738,435 | 283,043 | 1,021,478 |
| Average Daily Circulation (2006) | | | 383,338 |
| Station DMA Total | Cable TV Households | Non-cable TV Households | Total TV Households |
| Estimated Station Totals * | 1,307,490 | 595,460 | 1,902,950 |
| Average Weekly Circulation (2006) | 732,815 | 276,536 | 1,009,351 |
| Average Daily Circulation (2006) | | | 379,723 |
| Other DMA Total | Cable TV Households | Non-cable TV Households | Total TV Households |
| Estimated Station Totals * | 18,200 | 79,030 | 97,230 |
| Average Weekly Circulation (2006) | 5,620 | 6,507 | 12,127 |
| Average Daily Circulation (2006) | | | 3,615 |

*Estimated station totals are sums of the Nielsen TV and Cable TV household estimates for each county in which the station registers viewing of more than 5% as per the Nielsen Survey Methods.

WSB-DT
Ch. 39

Network Service: ABC.

Licensee: Georgia Television Co., 6205 Peachtree Dunwoody Rd., Atlanta, GA 30328.

Studio: 1601 W. Peachtree St. NE, Atlanta, GA 30309-2663.

Mailing Address: 1601 W. Peachtree St. NE, Atlanta, GA 30309-2663.

Phone: 404-897-7000. **Fax:** 404-897-7370.

E-mail: talk2us@wsbtv.com

Web Site: http://www.wsbtv.com

Technical Facilities: Channel No. 39 (320-626 MHz). Authorized power: 1000-kw max. visual, aural. Antenna: 988-ft above av. terrain, 940-ft. above ground, 1913-ft. above sea level.

| | | | |
|-----------|-----|-----|-----|
| Latitude | 33° | 45' | 51" |
| Longitude | 84° | 21' | 42" |

Note: Latitude and longitude coordinates shown are based on the North American Datum of 1927 (NAD 27) as currently required by the Mass Media Bureau of the FCC.

Ownership: Cox Enterprises Inc. (Group Owner).

Began Operation: November 1, 1999. Standard Definition.

Represented (sales): TeleRep Inc.

Represented (legal): Dow, Lohnes & Albertson PLLC.

Represented (engineering): Denny & Associates PC.

Personnel:

Bill Hoffman, General Manager.

David M. Lamothe, Broadcast Operations Director.

Jane Williams, Sales Manager.

Deborah Denechaud, Local Sales Manager.

Michele Perioe, National Sales Director, East.

John Friedmann, National Sales Director, West.

Jennifer Rigby, News Director.

Gene Faulkner, Chief Engineer.

Marshall Norwood, Controller.

WSB-DT BPCDT-20040305ACY GRANTED: 7/20/2004



© 2007 Warren Communications News

Art Roger, Program Director.

Eric Bruce, Research & Marketing Director.

Steve Riley, Creative Services Director.

Obbie Bassett, Traffic Manager.

Rates: On request.

City of License: Atlanta. **Station DMA:** Atlanta, GA. **Rank:** 9.

Nielsen Data: Not available.

WSB-TV
Ch. 2

Network Service: ABC.

Licensee: Georgia Television Co., 6205 Peachtree Dunwoody Rd., Atlanta, GA 30328.

Studio: 1601 W. Peachtree St. NE, Atlanta, GA 30309-2663.

Mailing Address: 1601 W. Peachtree St. NE, Atlanta, GA 30309-2663.

Phone: 404-897-7000. **Fax:** 404-897-7370.

E-mail: talk2us@wsbtv.com

Web Site: http://www.wsbtv.com

Technical Facilities: Channel No. 2 (54-60 MHz). Authorized power: 100-kw visual, 20-kw aural. Antenna: 1037-ft above av. terrain, 1076-ft. above ground, 2049-ft. above sea level.

Latitude 33° 45' 51"
Longitude 84° 21' 42"

Transmitter: 766 Willoughby Way NE.

Digital Facilities: Channel No. 39 (320-626 MHz). Power: 1000-kw max. visual, aural. Antenna: 988-ft above av. terrain, 940-ft. above ground, 1913-ft. above sea level.

Latitude 33° 45' 51"
Longitude 84° 21' 42"

Note: Latitude and longitude coordinates shown are based on the North American Datum of 1927 (NAD 27) as currently required by the Mass Media Bureau of the FCC.

Satellite Earth Stations: Transmitter Harris; Scientific-Atlanta, 7-meter C-band; Andrew, 7-meter C-band; Scientific-Atlanta, 10-meter C-band; Andrew, 4-meter Ku-band; SatCom, 5.5-meter Ku-band; Omni receivers.

AM Affiliate: WSB, 50-kw, 750 kHz.

FM Affiliate: WSB-FM, 100-kw, 98.5 MHz (No. 253), 770-ft.

News Services: AP, ABC NewsOne.

Ownership: Cox Enterprises Inc. (Group Owner).

Began Operation: September 29, 1948.

Represented (sales): TeleRep Inc.

Represented (legal): Dow, Lohnes & Albertson PLLC.

Represented (engineering): Denny & Associates PC.

Personnel:

Bill Hoffman, General Manager.

David M. Lamothe, Broadcast Operations Director.

Jane Williams, Sales Director.

Deborah Denechaud, Local Sales Manager.

Michele Perioe, National Sales Manager, East.

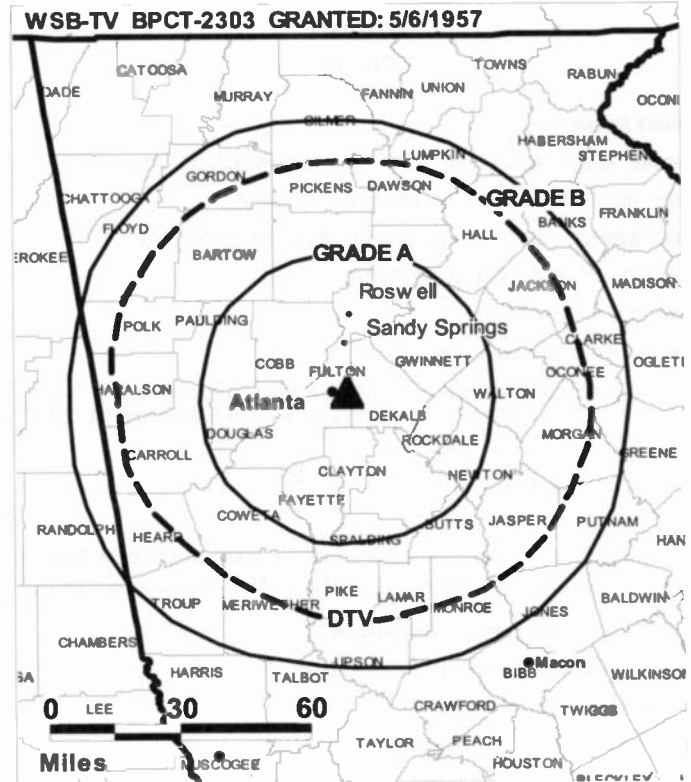
John Friedmann, National Sales Manager, West.

Jennifer Rigby, News Director.

Gene Faulkner, Chief Engineer.

Marshall Norwood, Controller.

Art Roger, Program Director.



© 2007 Warren Communications News

Eric Bruce, Research & Marketing Director.

Steve Riley, Creative Services Director.

Debbie Bassett, Traffic Manager.

Rates: On request.

City of License: Atlanta. **Station DMA:** Atlanta, GA. **Rank:** 9.

Circulation © 2006 Nielsen. Coverage based on Nielsen study.

| GrandTotal | Cable TV Households | Non-cable TV Households | Total TV Households |
|-----------------------------------|------------------------|----------------------------|------------------------|
| Estimated Station Totals * | 1,661,060 | 691,180 | 2,352,240 |
| Average Weekly Circulation (2006) | 1,067,293 | 398,844 | 1,466,137 |
| Average Daily Circulation (2006) | | | 764,829 |
| Station OMA Total | Cable TV Households | Non-cable TV Households | Total TV Households |
| Estimated Station Totals * | 1,307,550 | 595,460 | 1,903,010 |
| Average Weekly Circulation (2006) | 986,419 | 389,637 | 1,376,056 |
| Average Daily Circulation (2006) | | | 737,209 |
| Other OMA Total | Cable TV Households | Non-cable TV Households | Total TV Households |
| Estimated Station Totals * | 353,510 | 95,720 | 449,230 |
| Average Weekly Circulation (2006) | 80,874 | 9,207 | 90,081 |
| Average Daily Circulation (2006) | | | 27,620 |

*Estimated station totals are sums of the Nielsen TV and Cable TV household estimates for each county in which the station registers viewing of more than 5% as per the Nielsen Survey Methods.

WTBS
Ch. 17

Network Service: IND.

Licensee: SuperStation Inc., One CNN Center, Box 105366, Atlanta, GA 30348.

Studio: 1050 Techwood Dr. NW, Atlanta, GA 30318.

Mailing Address: 1050 Techwood Dr. NW, Atlanta, GA 30318.

Phone: 404-827-1717. **Fax:** 404-885-4326.

E-mail: tbsinfo@turner.com

Web Site: http://www.tbs.com

Technical Facilities: Channel No. 17 (488-494 MHz). Authorized power: 2240-kw max. & 1510-kw horizontal visual, 224-kw & 151-kw horizontal aural. Antenna: 1093-ft above av. terrain, 1042-ft. above ground, 2042-ft. above sea level.

Latitude 33° 46' 57"
Longitude 84° 23' 20"

Transmitter: 1018 W. Peachtree St. NW.

Digital Facilities: Channel No. 20 (506-512 MHz). Power: 1000-kw max. visual, aural. Antenna: 1018-ft above av. terrain, 1090-ft. above ground, 1957-ft. above sea level.

Latitude 33° 48' 26"
Longitude 84° 20' 22"

FCC Digital File Number: BPCDT-19991028AEK. Granted: March 05, 2004.

Note: Latitude and longitude coordinates shown are based on the North American Datum of 1927 (NAD 27) as currently required by the Mass Media Bureau of the FCC.

Multichannel TV Sound: Stereo only.

Satellite Earth Stations: Scientific-Atlanta, 7-meter C-band; Scientific-Atlanta, 10-meter C-band; Scientific-Atlanta, 11-meter C-band; Scientific-Atlanta receivers.

News Services: UPI, CNN Newsource, AP.

Ownership: Time Warner Inc. (Group Owner).

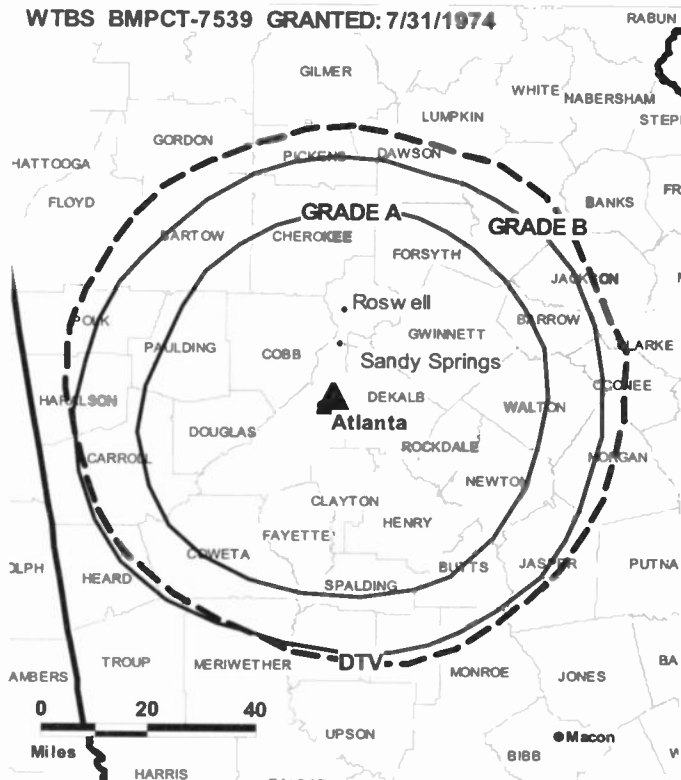
Began Operation: September 1, 1967. Transfer of control from Jack M. Rice, et al., to R. E. Turner approved by FCC December 10, 1969. Transfer to Time Warner approved October 9, 1996. Transfer to present owner (formerly AOL Time Warner Inc.) approved by FCC January 11, 2001.

Represented (sales): Turner Broadcasting Sales Inc.

Personnel:

- Mark Lazarus, President & General Manager.
- Terri Tingle, Senior Vice President, Standards & Practices.
- Nancy Lucas, Senior Vice President, Research.
- Karen Cassell, Senior Vice President, Public Relations.
- Tricia Garrett-Melton, Senior Vice President, Marketing.
- Dan Hyland, Vice President, Operations & Production.
- Michael Beckham, Vice President, Turner Regional Sales.
- Dominick Comella, Vice President, Turner Regional Sales.
- Susan Jackson, Vice President, Turner Regional Sales.
- John DeMarco, Vice President, Engineering.

WTBS BMPCT-7539 GRANTED: 7/31/1974



© 2007 Warren Communications News

Ken Schaub, Programming Executive.

Michael Watchulonis, Public Affairs Director.

Nat Bunting, On-Air Marketing.

Rates: On request.

City of License: Atlanta. **Station DMA:** Atlanta, GA. **Rank:** 9.

Circulation © 2006 Nielsen. Coverage based on Nielsen study.

| GrandTotal | Cable TV Households | Non-cable TV Households | Total TV Households |
|-----------------------------------|------------------------|----------------------------|------------------------|
| Estimated Station Totals * | 1,313,320 | 585,280 | 1,898,600 |
| Average Weekly Circulation (2006) | 445,684 | 143,383 | 589,067 |
| Average Daily Circulation (2006) | | | 177,909 |
| Station DMA Total | Cable TV Households | Non-cable TV Households | Total TV Households |
| Estimated Station Totals * | 1,302,590 | 577,300 | 1,879,890 |
| Average Weekly Circulation (2006) | 444,567 | 142,241 | 586,808 |
| Average Daily Circulation (2006) | | | 177,615 |
| Other DMA Total | Cable TV Households | Non-cable TV Households | Total TV Households |
| Estimated Station Totals * | 10,730 | 7,980 | 18,710 |
| Average Weekly Circulation (2006) | 1,117 | 1,142 | 2,259 |
| Average Daily Circulation (2006) | | | 294 |

*Estimated station totals are sums of the Nielsen TV and Cable TV household estimates for each county in which the station registers viewing of more than 5% as per the Nielsen Survey Methods.

WTBS-DT
Ch. 20

Network Service: IND.

Grantee: SuperStation Inc., 1050 Techwood Dr., Atlanta, GA 30318.

Studio: 1050 Techwood Dr. NW, Atlanta, GA 30318.

Mailing Address: 1050 Techwood Dr. NW, Atlanta, GA 30318.

Phone: 404-827-1717; 404-827-1429. **Fax:** 404-885-4673.

E-mail: tbsinfo@turner.com

Web Site: http://www.tbs.com

Technical Facilities: Channel No. 20 (506-512 MHz). Authorized power: 1000-kw max. visual, aural. Antenna: 1018-ft above av. terrain, 1090-ft. above ground, 1957-ft. above sea level.

| | | | |
|-----------|-----|-----|-----|
| Latitude | 33° | 48' | 26" |
| Longitude | 84° | 20' | 22" |

Note: Latitude and longitude coordinates shown are based on the North American Datum of 1927 (NAD 27) as currently required by the Mass Media Bureau of the FCC.

Ownership: Time Warner Inc. (Group Owner).

Began Operation: June 24, 2002. Standard Definition.

Personnel:

Mark Lazarus, President & General Manager.

Terri Tingle, Senior Vice President, Standards & Practices.

Nancy Lucas, Senior Vice President, Research.

Karen Cassell, Senior Vice President, Public Relations.

Tricia Garrett-Melton, Senior Vice President, Marketing.

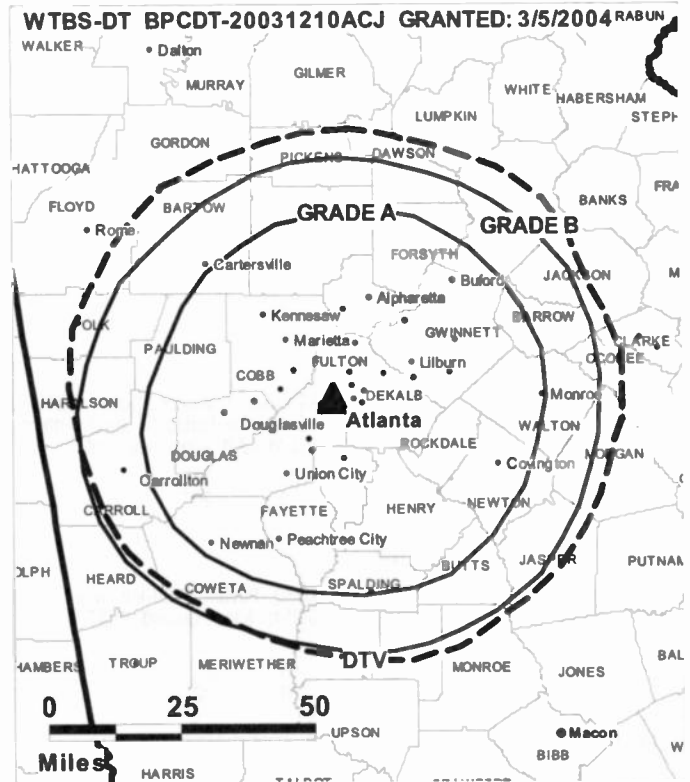
Dan Hyland, Vice President, Operations & Production.

Michael Beckham, Vice President, Turner Regional Sales.

Dominick Comella, Vice President, Turner Regional Sales.

Susan Jackson, Vice President, Turner Regional Sales.

John DeMarco, Vice President, Engineering.



© 2007 Warren Communications News

Ken Schaub, Programming Executive.

Michael Watchulonis, Public Affairs Director.

Nat Bunting, On-Air Marketing.

City of License: Atlanta. **Station DMA:** Atlanta, GA. **Rank:** 9.

Nielsen Data: Not available.

WUPA
Ch. 69

Network Service: CW.

Licensee: Atlanta Television Station WUPA Inc., 2000 K St. NW, Suite 725, Washington, DC 20006.

Studio: 2700 Northeast Expwy., Bldg. A, Atlanta, GA 30345.

Mailing Address: 2700 Northeast Expwy., Bldg. A, Atlanta, GA 30345.

Phone: 404-325-6929. **Fax:** 404-728-4624.

E-mail: sdscott@upnatlanta.com

Web Site: http://www.upnatlanta.com

Technical Facilities: Channel No. 69 (800-806 MHz). Authorized power: 5010-kw visual. Antenna: 1104-ft above av. terrain, 1056-ft. above ground, 2025-ft. above sea level.

Latitude 33° 44' 40.5"
Longitude 84° 21' 36"

Digital Facilities: Channel No. 43 (644-650 MHz). Power: 423-kw max. visual. Antenna: 1098-ft above av. terrain, 1050-ft. above ground.

Latitude 33° 44' 40.5"
Longitude 84° 21' 36"

FCC Digital File Number: BPCDT-19991029AHC. Granted: March 09, 2001.

Note: Latitude and longitude coordinates shown are based on the North American Datum of 1927 (NAD 27) as currently required by the Mass Media Bureau of the FCC.

Multichannel TV Sound: Stereo only.

Ownership: CBS Corp. (Group Owner).

Began Operation: August 22, 1981. Sale to Silver King Broadcasting approved by FCC May 10, 1989 (Television Digest, Vol. 29:11) but not consummated. Sale to Viacom approved by FCC August 24, 1995 (Vol. 34:39, 47; 35:20).

Represented (sales): MMT Sales Inc.

Personnel:

Meg LaVigne, Vice President & General Manager.

Tom Canedo, General Sales Manager.

Jody Davis, Local Sales Manager.

John Pedevilla, Local Sales Manager.

Brian Watson, National Sales Manager.

Robert Mezey, Chief Engineer.

John Bryner, Business Manager.

Walter Naar, Program Director.

David Cruickshanks, Marketing Director.

Jennifer Wheatley, Research Director.

Miriam Sacco, Traffic Manager.



Rates: On request.

City of License: Atlanta. **Station DMA:** Atlanta, GA. **Rank:** 9.

Circulation © 2006 Nielsen. Coverage based on Nielsen study.

| GrandTotal | Cable TV Households | Non-cable TV Households | Total TV Households |
|-----------------------------------|---------------------|-------------------------|---------------------|
| Estimated Station Totals * | 1,298,050 | 581,020 | 1,879,070 |
| Average Weekly Circulation (2006) | 320,692 | 129,181 | 449,873 |
| Average Daily Circulation (2006) | | | 143,896 |
| Station DMA Total | Cable TV Households | Non-cable TV Households | Total TV Households |
| Estimated Station Totals * | 1,298,050 | 578,200 | 1,876,250 |
| Average Weekly Circulation (2006) | 320,692 | 129,034 | 449,726 |
| Average Daily Circulation (2006) | | | 143,882 |
| Other DMA Total | Cable TV Households | Non-cable TV Households | Total TV Households |
| Estimated Station Totals * | 0 | 2,820 | 2,820 |
| Average Weekly Circulation (2006) | 0 | 147 | 147 |
| Average Daily Circulation (2006) | | | 14 |

*Estimated station totals are sums of the Nielsen TV and Cable TV household estimates for each county in which the station registers viewing of more than 5% as per the Nielsen Survey Methods.

WUPA-DT
Ch. 43

Network Service: CW.

Licensee: Atlanta Television Station WUPA Inc., 2000 K St. NW, Suite 725, Washington, DC 20006.

Studio: 2700 Northeast Expwy., Bldg. A, Atlanta, GA 30345.

Mailing Address: 2700 Northeast Expwy., Bldg. A, Atlanta, GA 30345.

Phone: 404-325-6929. **Fax:** 404-728-4624.

E-mail: sdscott@upnatlanta.com

Web Site: http://www.upnatlanta.com

Technical Facilities: Channel No. 43 (644-650 MHz). Authorized power: 423-kw max. visual. Antenna: 1098-ft above av. terrain, 1050-ft. above ground.

| | | | |
|-----------|-----|-----|-------|
| Latitude | 33° | 44' | 40.5" |
| Longitude | 84° | 21' | 36" |

Note: Latitude and longitude coordinates shown are based on the North American Datum of 1927 (NAD 27) as currently required by the Mass Media Bureau of the FCC.

Ownership: CBS Corp. (Group Owner).

Began Operation: June 1, 2002. Standard Definition.

Represented (sales): Millennium Sales & Marketing.

Personnel:

Meg LaVigne, Vice President & General Manager.

Tom Canedo, General Sales Manager.

Jody Davis, Local Sales Manager.

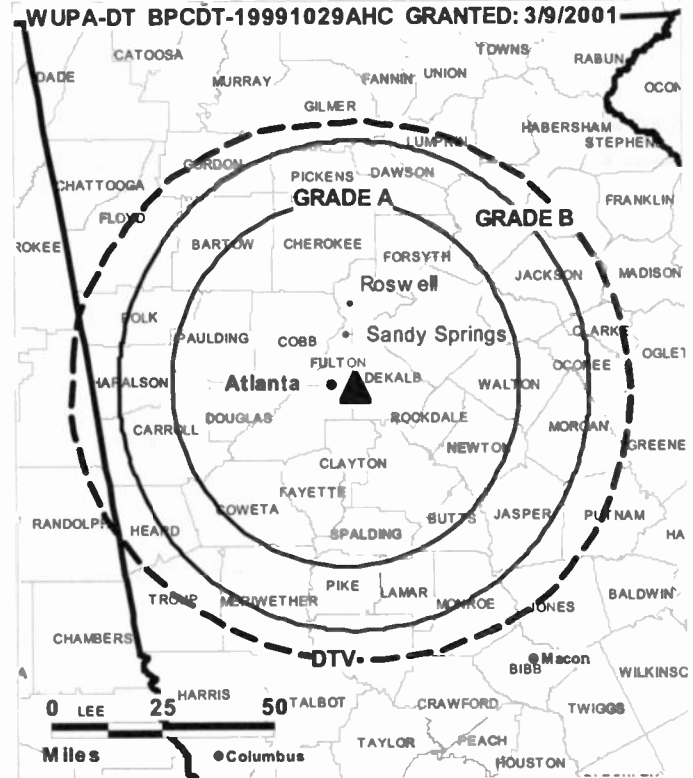
John Pedevilla, Local Sales Manager.

Brian Watson, National Sales Manager.

Robert Mezey, Chief Engineer.

John Bryner, Business Manager.

Walter Naar, Program Director.



© 2007 Warren Communications News

David Cruickshanks, Marketing Director.

Jennifer Wheatley, Research Director.

Miriam Sacco, Traffic Manager.

City of License: Atlanta. **Station DMA:** Atlanta, GA. **Rank:** 9.

Nielsen Data: Not available.

WXIA-DT
Ch. 10

Network Service: NBC.

Licensee: Pacific and Southern Co. Inc., c/o Gannett Co. Inc., 7950 Jones Branch Dr., McLean, VA 22107.

Studio: 1601 W. Peachtree St. NE, Atlanta, GA 30309.

Mailing Address: 1601 W. Peachtree St. NE, Atlanta, GA 30309.

Phone: 404-892-1611. **Fax:** 404-892-0182.

Web Site: <http://www.11alive.com>

Technical Facilities: Channel No. 10 (192-198 MHz). Authorized power: 80-kw visual. Antenna: 994-ft above av. terrain, 945-ft. above ground, 1952-ft. above sea level.

| | | | |
|-----------|-----|-----|-----|
| Latitude | 33° | 45' | 24" |
| Longitude | 84° | 19' | 55" |

Transmitter: 110 Arizona Ave.

Note: Latitude and longitude coordinates shown are based on the North American Datum of 1927 (NAD 27) as currently required by the Mass Media Bureau of the FCC.

Ownership: Gannett Co. Inc. (Group Owner).

Began Operation: September 1, 1998. Standard and High Definition.

Represented (sales): Blair Television.

Represented (legal): Wiley, Rein & Fielding.

Personnel:

Robert Walker, President & General Manager.

Sharon Pierce, Vice President & Business Manager.

Laura Hale, Vice President, Marketing, Promotions & Programming.

Sandy Butler, Vice President, Human Resources.

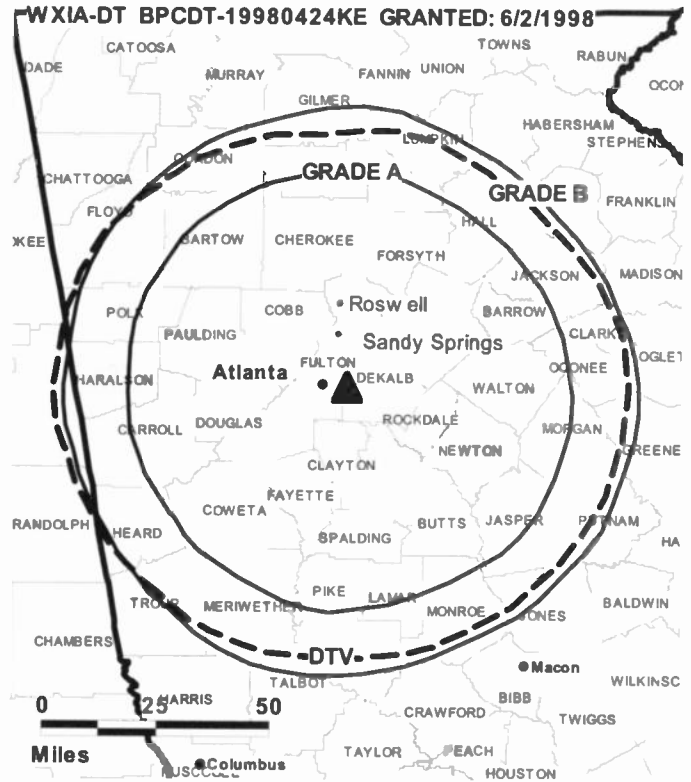
Sheryl Gripper, Vice President, Community Affairs.

Michelle Gilvani, Local Sales Manager.

Tim Hagar, Local Sales Manager.

Michael Burrell, General Sales Manager.

Robin Patterson, National Sales Manager.



© 2007 Warren Communications News

Cal Callaway, News Director.

Paul Tanton, Chief Engineer.

Robin Steed, Development Director.

Jan Bass, Traffic Manager.

Rates: On request.

City of License: Atlanta. **Station DMA:** Atlanta, GA. **Rank:** 9.

Nielsen Data: Not available.

WXIA-TV
Ch. 11

Network Service: NBC.

Licensee: Pacific and Southern Co. Inc., c/o Gannett Co. Inc., 7950 Jones Branch Dr., McLean, VA 22107.

Studio: 1611 W. Peachtree St. NE, Atlanta, GA 30309.

Mailing Address: 1611 W. Peachtree St. NE, Atlanta, GA 30309.

Phone: 404-892-1611. **Fax:** 404-892-0182.

Web Site: <http://www.11alive.com>

Technical Facilities: Channel No. 11 (198-204 MHz). Authorized power: 316-kw visual, 31.6-kw aural. Antenna: 1048-ft above av. terrain, 1040-ft. above ground, 2049-ft. above sea level.

Latitude 33° 45' 23.7"
Longitude 84° 19' 54.7"

Transmitter: 110 Arizona Ave. NE.

Digital Facilities: Channel No. 10 (192-198 MHz). Power: 80-kw visual. Antenna: 994-ft above av. terrain, 945-ft. above ground, 1952-ft. above sea level.

Latitude 33° 45' 24"
Longitude 84° 19' 55"

Note: Latitude and longitude coordinates shown are based on the North American Datum of 1927 (NAD 27) as currently required by the Mass Media Bureau of the FCC.

Multichannel TV Sound: Stereo only.

Satellite Earth Stations: Satcom Technologies, 7.5-meter Ku-band; Harris, 8-meter Ku-band; Harris, 2.4-meter Ku-band; Harris, 3-meter Ku & C-band; Satcom Technologies, 5.5-meter Ku-band; Standard Communications, Harris receivers.

News Services: UPI, Gannett News Service, AP.

Ownership: Gannett Co. Inc. (Group Owner).

Began Operation: September 30, 1951. Originally broadcast as WLTV. Merger of Combined Communications with Gannett approved by FCC June 7, 1979. Merger of Pacific & Southern Broadcasting with Combined Communications approved January 9, 1974. Merger of Jupiter Broadcasting with Pacific & Southern Broadcasting Co. Inc. approved by FCC November 15, 1967. Sale to WIBC Inc. by Crosley Broadcasting approved by FCC September 25, 1962. Crosley acquired station from Broadcasting Inc. in January 1953.

Represented (sales): Blair Television.

Represented (legal): Wiley, Rein & Fielding.

Personnel:

Robert Walker, President & General Manager.

Laura Hale, Vice President, Marketing, Promotions & Programming.

Sharon Pierce, Vice President & Business Manager.

Sandy Butler, Vice President, Human Resources.

Sheryl Gripper, Vice President, Community Affairs.

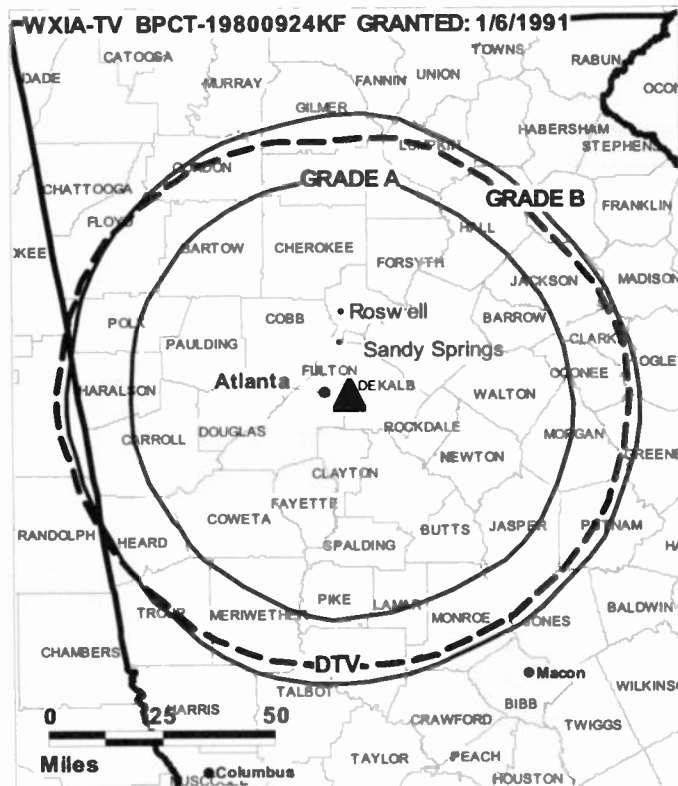
Michelle Gilvani, Local Sales Manager.

Tim Hagar, Local Sales Manager.

Michael Burrell, General Sales Manager.

Robin Patterson, National Sales Manager.

Cal Callaway, News Director.



© 2007 Warren Communications News

Paul Tanton, Chief Engineer.

Robin Steed, Development Director.

Jan Bass, Traffic Manager.

Rates: On request.

City of License: Atlanta. **Station DMA:** Atlanta, GA. **Rank:** 9.

Circulation © 2006 Nielsen. Coverage based on Nielsen study.

| GrandTotal | Cable TV Households | Non-cable TV Households | Total TV Households |
|-----------------------------------|---------------------|-------------------------|---------------------|
| Estimated Station Totals * | 1,404,680 | 686,970 | 2,091,650 |
| Average Weekly Circulation (2006) | 832,924 | 359,701 | 1,192,625 |
| Average Daily Circulation (2006) | | | 565,828 |
| Station OMA Total | Cable TV Households | Non-cable TV Households | Total TV Households |
| Estimated Station Totals * | 1,305,270 | 595,460 | 1,900,730 |
| Average Weekly Circulation (2006) | 811,124 | 351,847 | 1,162,971 |
| Average Daily Circulation (2006) | | | 557,804 |
| Other OMA Total | Cable TV Households | Non-cable TV Households | Total TV Households |
| Estimated Station Totals * | 99,410 | 91,510 | 190,920 |
| Average Weekly Circulation (2006) | 21,800 | 7,854 | 29,654 |
| Average Daily Circulation (2006) | | | 8,024 |

*Estimated station totals are sums of the Nielsen TV and Cable TV household estimates for each county in which the station registers viewing of more than 5% as per the Nielsen Survey Methods.

WAGT
Ch. 26

Network Service: NBC.

Licensee: WAGT Television Inc., 905 Broad St., Augusta, GA 30901.

Studio: 905 Broad St., Augusta, GA 30901.

Mailing Address: Box 1526, Augusta, GA 30903-1526.

Phone: 706-826-0026; 706-826-0001 (News). **Fax:** 706-724-4028.

E-mail: wagt@wagt.com

Web Site: http://www.wagt.com

Technical Facilities: Channel No. 26 (542-548 MHz). Authorized power: 1700-kw max. & 933-kw horizontal visual, 170-kw & 93.3-kw horizontal aural. Antenna: 1614-ft above av. terrain, 1560-ft. above ground, 1907-ft. above sea level.

Latitude 33° 25' 15"
Longitude 81° 50' 19"

Transmitter: E Side of Pine Log Rd., 0.4-mi. N of Rte. 278.

Digital Facilities: Channel No. 30 (566-572 MHz). Power: 200-kw max. visual. Antenna: 1592-ft above av. terrain, 1512-ft. above ground, 1860-ft. above sea level.

Latitude 33° 25' 16"
Longitude 81° 50' 19"

FCC Digital File Number: BPCDT-990921AAR. Granted: January 11, 2001.

Note: Latitude and longitude coordinates shown are based on the North American Datum of 1927 (NAD 27) as currently required by the Mass Media Bureau of the FCC.

Multichannel TV Sound: Stereo only.

Satellite Earth Stations: Transmitter Harris, Harris; Harris, 8-meter Ku-band; RCA, 3-meter Ku-band; Harris, 3-meter C-band; Harris, 3.5-meter Ku-band.

SWG Mobile Dish: Marconi, 1.5-meter .

News Services: CNN, AP, NBC.

Ownership: Schurz Communications Inc. (Group Owner).

Began Operation: December 24, 1968. Left air November 1970. Resumed operation January 14, 1974. Sale to present owner by J. Thomas Jones & Francis Hanks Robertson approved by FCC May 14, 1980.

Represented (sales): Harrington, Righter & Parsons Inc.

Represented (legal): Wilmer Hale.

Represented (engineering): John F. X. Browne & Associates PC.

Personnel:

Jeffrey Marks, President & General Manager.

Denny Van Valkenburgh, National Sales Manager.

Buddy Miller, Local Sales Manager.

Scott Brady, News Director.

Ron Davis, Chief Engineer.

Marilyn Brock, Business Manager & Controller.

Don Matthews, Program Director.

Ed Everest, Promotions Director.

WAGT BPCT-19800929KN GRANTED: 1/21/1981



© 2007 Warren Communications News

Anika Logan, Production Director.

Connie Cain, Traffic Manager.

Highest 30 Sec. Rate: \$1000.

City of License: Augusta. **Station DMA:** Augusta, GA. **Rank:** 114.

Circulation © 2006 Nielsen. Coverage based on Nielsen study.

| GrandTotal | Cable TV Households | Non-cable TV Households | Total TV Households |
|-----------------------------------|---------------------|-------------------------|---------------------|
| Estimated Station Totals * | 168,150 | 80,340 | 248,490 |
| Average Weekly Circulation (2006) | 94,235 | 32,945 | 127,180 |
| Average Daily Circulation (2006) | | | 56,674 |
| Station DMA Total | Cable TV Households | Non-cable TV Households | Total TV Households |
| Estimated Station Totals * | 162,370 | 74,220 | 236,590 |
| Average Weekly Circulation (2006) | 93,389 | 32,440 | 125,829 |
| Average Daily Circulation (2006) | | | 56,243 |
| Other DMA Total | Cable TV Households | Non-cable TV Households | Total TV Households |
| Estimated Station Totals * | 5,780 | 6,120 | 11,900 |
| Average Weekly Circulation (2006) | 846 | 505 | 1,351 |
| Average Daily Circulation (2006) | | | 431 |

*Estimated station totals are sums of the Nielsen TV and Cable TV household estimates for each county in which the station registers viewing of more than 5% as per the Nielsen Survey Methods.

WAGT-DT
Ch. 30

Network Service: CW, NBC.

Licensee: WAGT Television Inc., 905 Broad St., Augusta, GA 30901.

Studio: 905 Broad St., Augusta, GA 30901.

Mailing Address: Box 1526, Augusta, GA 30903.

Phone: 706-826-0026; 706-826-0001. **Fax:** 706-724-7491.

E-mail: rdavis@wagt.com

Web Site: http://www.wagt.com

Technical Facilities: Channel No. 30 (566-572 MHz). Authorized power: 200-kw max. visual. Antenna: 1592-ft above av. terrain, 1512-ft. above ground, 1860-ft. above sea level.

| | | | |
|-----------|-----|-----|-----|
| Latitude | 33° | 25' | 16" |
| Longitude | 81° | 50' | 19" |

Note: Latitude and longitude coordinates shown are based on the North American Datum of 1927 (NAD 27) as currently required by the Mass Media Bureau of the FCC.

Ownership: Schurz Communications Inc. (Group Owner).

Began Operation: June 1, 2003. High Definition.

Represented (legal): Wilmer Hale.

Represented (engineering): John F. X. Browne & Associates PC.

Represented (sales): Harrington, Righter & Parsons Inc.

Personnel:

Jeffrey Marks, President & General Manager.

Denny Van Valkenburgh, National Sales Manager.

Buddy Miller, Local Sales Manager.

Scott Brady, News Director.

Ed Everest, Promotions Director.

Ron Davis, Chief Engineer.

Marilyn Brock, Business Manager & Controller.



© 2007 Warren Communications News

Don Matthews, Program Director.

Anika Logan, Production Manager.

Connie Cain, Traffic Manager.

Highest 30 Sec. Rate: \$1000.

City of License: Augusta. **Station DMA:** Augusta, GA. **Rank:** 114.

Nielsen Data: Not available.

WFXG
Ch. 54

Network Service: FOX.

Licensee: Southeastern Media Holdings Inc., 3500 Colonnade Pkwy., Suite 600, Birmingham, AL 35243.

Studio: 3933 Washington Rd., Augusta, GA 30907.

Mailing Address: Box 204540, Augusta, GA 30917-4540.

Phone: 706-650-5400. **Fax:** 706-650-8411.

E-mail: alexh@wfxg.com

Web Site: http://www.wfxg.com

Technical Facilities: Channel No. 54 (710-716 MHz). Authorized power: 2491-kw max. visual. Antenna: 1263-ft above av. terrain, 1125-ft. above ground, 1526-ft. above sea level.

Latitude 33° 25' 00"
Longitude 81° 50' 06"

Transmitter: 0.44-mi. NE of Hwy. 278 and Pine Log Rd. intersection, Aiken County.

Digital Facilities: Channel No. 51 (692-698 MHz). Power: 37-kw max. visual, aural. Antenna: 1191-ft above av. terrain, 1060-ft. above ground, 1460-ft. above sea level.

Latitude 33° 25' 00"
Longitude 81° 50' 06"

FCC Digital File Number: BPCDT-19991027AAX. Granted: November 03, 2004.

Note: Latitude and longitude coordinates shown are based on the North American Datum of 1927 (NAD 27) as currently required by the Mass Media Bureau of the FCC.

Multichannel TV Sound: Stereo only.

Ownership: Community Newspaper Holdings Inc. (Group Owner).

Began Operation: May 23, 1991. Sale to Augusta Television LLC (Gary Kneller & Bruce Lumpkin), approved by FCC November 21, 1996 but never consummated. Sale to Retlaw Enterprises Inc. by Augusta Family Broadcasting Inc. (John D. Pezold) approved by FCC January 23, 1998. Sale to Fisher Broadcasting Inc. by Retlaw Enterprises Inc. approved by FCC April 16, 1999 (Television Digest, Vol. 38:47). Sale to present owner by Fisher Broadcasting Inc. approved by FCC October 3, 2003.

Represented (sales): Millennium Sales & Marketing.

Represented (legal): Fletcher, Heald & Hildreth PLC.

Personnel:

Barry Barth, General Manager.

Paul Brewer, General & Local Sales Manager.

Alex Hexham, Chief Engineer.

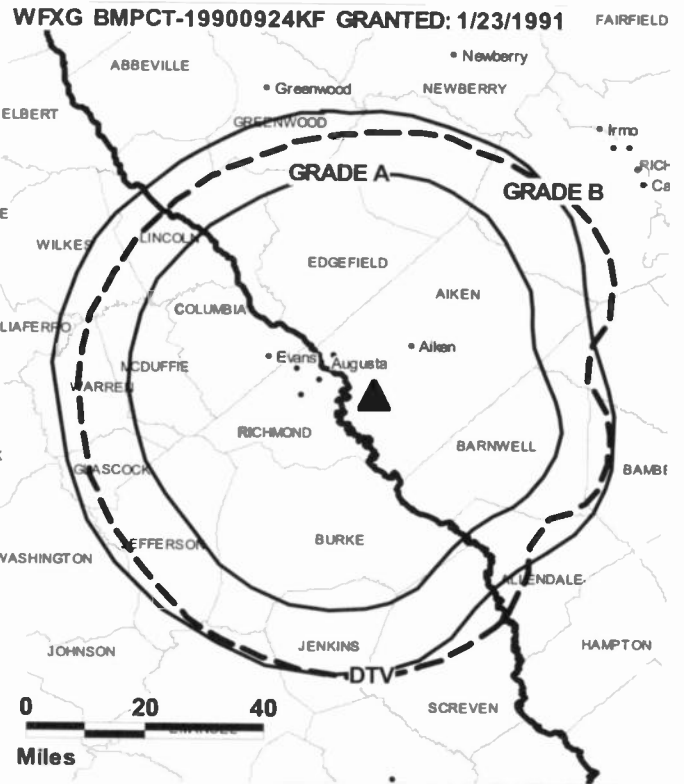
Brenda Tayler, Business Manager.

Becky Maddox, Programming & Promotion Director.

Carrie Jones, Promotion & Public Service Director.

Scott McDuffy, Creative Services Director.

Tracy Chitwood, Traffic Manager.



© 2007 Warren Communications News

Highest 30 Sec. Rate: \$925.

City of License: Augusta. **Station DMA:** Augusta, GA. **Rank:** 114.

Circulation © 2006 Nielsen. Coverage based on Nielsen study.

| GrandTotal | Cable TV Households | Non-cable TV Households | Total TV Households |
|-----------------------------------|---------------------|-------------------------|---------------------|
| Estimated Station Totals * | 167,030 | 76,190 | 243,220 |
| Average Weekly Circulation (2006) | 85,150 | 27,648 | 112,798 |
| Average Daily Circulation (2006) | | | 41,605 |
| Station DMA Total | Cable TV Households | Non-cable TV Households | Total TV Households |
| Estimated Station Totals * | 162,370 | 74,220 | 236,590 |
| Average Weekly Circulation (2006) | 84,280 | 27,520 | 111,800 |
| Average Daily Circulation (2006) | | | 41,181 |
| Other DMA Total | Cable TV Households | Non-cable TV Households | Total TV Households |
| Estimated Station Totals * | 4,660 | 1,970 | 6,630 |
| Average Weekly Circulation (2006) | 870 | 128 | 998 |
| Average Daily Circulation (2006) | | | 424 |

*Estimated station totals are sums of the Nielsen TV and Cable TV household estimates for each county in which the station registers viewing of more than 5% as per the Nielsen Survey Methods.

WFXG-DT

Ch. 51

Network Service: FOX.

Grantee: Southeastern Media Holdings Inc., 3500 Colonnade Pkwy., Suite 600, Birmingham, AL 35243.

Studio: 3933 Washington Rd., Augusta, GA 30907.

Mailing Address: Box 204540, Augusta, GA 30917.

Phone: 706-650-5400. **Fax:** 706-650-8411.

E-mail: alexh@wfxg.com

Web Site: <http://www.wfxg.com>

Technical Facilities: Channel No. 51 (692-698 MHz). Authorized power: 37-kw max. visual, aural. Antenna: 1191-ft above av. terrain, 1060-ft. above ground, 1460-ft. above sea level.

| | | | |
|-----------|-----|-----|-----|
| Latitude | 33° | 25' | 00" |
| Longitude | 81° | 50' | 06" |

Note: Latitude and longitude coordinates shown are based on the North American Datum of 1927 (NAD 27) as currently required by the Mass Media Bureau of the FCC.

Ownership: Community Newspaper Holdings Inc. (Group Owner).

Began Operation: April 1, 2002. Standard Definition. Station operating under Special Temporary Authority at 15.6-kw max. visual.

Represented (legal): Fletcher, Heald & Hildreth PLC.

Represented (sales): Millennium Sales & Marketing.

Personnel:

Barry Barth, General Manager.

Paul Brewer, General & Local Sales Manager.

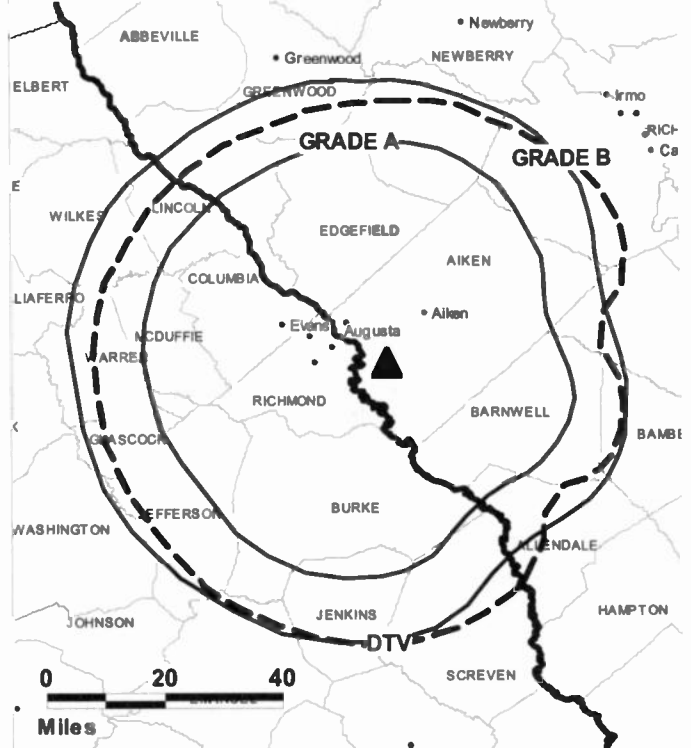
Alex Hexham, Chief Engineer.

Brenda Taylor, Business Manager.

Becky Maddox, Programming & Promotion Director.

Carrie Jones, Promotion & Public Service Director.

WFXG-DT BMPCDT-20041026AFK GRANTED: 11/3/2004



© 2007 Warren Communications News

Scott McDuffy, Creative Services Director.

Tracy Chitwood, Traffic Manager.

City of License: Augusta. **Station DMA:** Augusta, GA. **Rank:** 114.

Nielsen Data: Not available.

WJBF
Ch. 6

Network Service: ABC.

Licensee: Media General Broadcasting of South Carolina Holdings, Inc., 333 E. Franklin St., Richmond, VA 23219.

Studio: 1001 Reynolds St., Augusta, GA 30901.

Mailing Address: Box 1404, Augusta, GA 30903.

Phone: 706-722-6664. **Fax:** 706-722-0022.

E-mail: postmaster@wjbf.com

Web Site: http://www.wjbf.com

Technical Facilities: Channel No. 6 (82-88 MHz). Authorized power: 100-kw visual, aural. Antenna: 1624-ft above av. terrain, 1472-ft. above ground, 1849-ft. above sea level.

Latitude 33° 24' 20"
Longitude 81° 50' 001"

Transmitter: 202 Pine Log Rd.

Digital Facilities: Channel No. 42 (638-644 MHz). Power: 1000-kw max. visual, aural. Antenna: 1663-ft above av. terrain, 1539-ft. above ground, 1917-ft. above sea level.

Latitude 33° 24' 20.2"
Longitude 81° 50' 01.1"

FCC Digital File Number: BMPCDT-20000501AFE. Granted: September 25, 2003.

Note: Latitude and longitude coordinates shown are based on the North American Datum of 1927 (NAD 27) as currently required by the Mass Media Bureau of the FCC.

Satellite Earth Stations: Transmitter Larcan; Andrew, 7.3-meter C-band; Harris, 3-meter C-band; RCA, 4-meter Ku-band; Andrew, 4.5-meter C-band; M/A-Corn, Harris, Cyclesat, Avantek receivers.

News Service: AP.

Ownership: Media General Inc. (Group Owner).

Began Operation: November 22, 1953. Sale to present owner by Spartan Communications Inc. approved by FCC March 22, 2000. Sale to Spartan Communications Inc. by General Electric Capital Corp. approved by FCC November 25, 1992. Transfer of control to General Electric Capital Corp. from Pegasus Broadcasting approved by FCC September 11, 1990. Sale to Pegasus by SFN Cos. approved by FCC October 2, 1986 (Television Digest, Vol. 26:41). Sale to SFN Cos. by Western Broadcasting Co. approved by FCC June 27, 1984. Sale to Western Broadcasting by Fuqua Television approved by FCC July 10, 1980.

Represented (sales): Blair Television.

Represented (legal): Dow, Lohnes & Albertson PLLC.

Represented (engineering): John F. X. Browne & Associates PC.

Personnel:

Gene Kirkconnell, General Manager.

Charles Coleman, General Sales Manager.

Bill Stewart, Local Sales Manager.

Mark Rosen, News Director.

Cary Hale, Chief Engineer.

Mary Miller, Business Manager.

Mary Jones, Program Director.



© 2007 Warren Communications News

Cll Frazier, Marketing & Promotion Director.

Scott Elledge, Production Director.

Marla Friedman, Traffic Manager.

Highest 30 Sec. Rate: \$1000.

City of License: Augusta. **Station DMA:** Augusta, GA. **Rank:** 114.

Circulation © 2006 Nielsen. Coverage based on Nielsen study.

| GrandTotal | Cable TV Households | Non-cable TV Households | Total TV Households |
|-----------------------------------|---------------------|-------------------------|---------------------|
| Estimated Station Totals * | 171,770 | 102,530 | 274,300 |
| Average Weekly Circulation (2006) | 122,644 | 46,494 | 169,138 |
| Average Daily Circulation (2006) | | | 87,049 |
| Station DMA Total | Cable TV Households | Non-cable TV Households | Total TV Households |
| Estimated Station Totals * | 162,370 | 74,220 | 236,590 |
| Average Weekly Circulation (2006) | 119,657 | 44,112 | 163,769 |
| Average Daily Circulation (2006) | | | 84,843 |
| Other DMA Total | Cable TV Households | Non-cable TV Households | Total TV Households |
| Estimated Station Totals * | 9,400 | 28,310 | 37,710 |
| Average Weekly Circulation (2006) | 2,987 | 2,382 | 5,369 |
| Average Daily Circulation (2006) | | | 2,206 |

*Estimated station totals are sums of the Nielsen TV and Cable TV household estimates for each county in which the station registers viewing of more than 5% as per the Nielsen Survey Methods.

WJBF-DT
Ch. 42

Network Service: ABC.

Licensee: Media General Broadcasting of South Carolina Holdings Inc., 333 E. Franklin St., Richmond, VA 23219.

Studio: 1101 Reynolds St., Augusta, GA 30901.

Mailing Address: Box 1404, Augusta, GA 30903.

Phone: 706-722-6664. **Fax:** 706-722-0022.

E-mail: postmaster@wjbf.com

Web Site: http://www.wjbf.com

Technical Facilities: Channel No. 42 (638-644 MHz). Authorized power: 1000-kw max. visual, aural. Antenna: 1663-ft above av. terrain, 1539-ft. above ground, 1917-ft. above sea level.

| | | | |
|-----------|-----|-----|-------|
| Latitude | 33° | 24' | 20.2" |
| Longitude | 81° | 50' | 01.1" |

Note: Latitude and longitude coordinates shown are based on the North American Datum of 1927 (NAD 27) as currently required by the Mass Media Bureau of the FCC.

Ownership: Media General Inc. (Group Owner).

Began Operation: No on-air date

Represented (sales): Blair Television.

Represented (legal): Dow, Lohnes & Albertson PLLC.

Personnel:

Gene Kirkconnell, General Manager.

Charles Coleman, General Sales Manager.

Bill Stewart, Local Sales Manager.

Mark Rosen, News Director.

Cary Hale, Chief Engineer.

Mary Miller, Business Manager.

Mary Jones, Program Director.



© 2007 Warren Communications News

Cil Frazier, Marketing & Promotion Director.

Scott Elledge, Production Director.

Marla Friedman, Traffic Manager.

City of License: Augusta. **Station DMA:** Augusta, GA. **Rank:** 114.

Nielsen Data: Not available.

WRDW-DT
Ch. 31

Network Service: MNT, CBS.

Licensee: Gray Television Licensee Inc., 1750 K St. NW, Suite 1200, Washington, DC 20005.

Studio: 1301 Georgia Ave., North Augusta, SC 29841.

Mailing Address: Box 1212, Augusta, GA 30903-1212.

Phone: 803-278-1212. **Fax:** 803-279-8316.

E-mail: jray@wrwd.com

Web Site: <http://www.wrdw.com>

Technical Facilities: Channel No. 31 (572-578 MHz). Authorized power: 750.8-kw max. visual, aural. Antenna: 1539-ft above av. terrain, 1417-ft. above ground, 1793-ft. above sea level.

| | | | |
|-----------|-----|-----|-----|
| Latitude | 33° | 24' | 36" |
| Longitude | 81° | 50' | 37" |

Note: Latitude and longitude coordinates shown are based on the North American Datum of 1927 (NAD 27) as currently required by the Mass Media Bureau of the FCC.

Ownership: Gray Television Inc. (Group Owner).

Began Operation: Station operating; no on-air date

Represented (sales): Continental Television Sales.

Personnel:

John Ray, President & General Manager.

Estelle Parsley, Operations & News Director.

Bonita Jenkins, Station & Community Events Manager.

C. Joseph Tonsing, General Sales Manager.

Mike Oates, National Sales Manager.

Edward Elser, Chief Engineer.

Mary Speer, Business Manager.



© 2007 Warren Communications News

Judi Tredore, Program Director.

Shalanda Priestler, News Production Manager.

Marilee Odum, Traffic Manager.

City of License: Augusta. **Station DMA:** Augusta, GA. **Rank:** 114.

Nielsen Data: Not available.

WRDW-TV
Ch. 12

Network Service: CBS.

Licensee: Gray Television Licensee Inc., 1750 K St. NW, Suite 1200, Washington, DC 20005.

Studio: 1301 Georgia Ave., North Augusta, SC 29841.

Mailing Address: Box 1212, Augusta, GA 30903-1212.

Phone: 803-278-1212. **Fax:** 803-279-8316.

E-mail: jray@wrwd.com

Web Site: http://www.wrdw.com

Technical Facilities: Channel No. 12 (204-210 MHz). Authorized power: 316-kw visual, 30.2-kw aural. Antenna: 1632-ft above av. terrain, 1507-ft. above ground, 1887-ft. above sea level.

Latitude 33° 24' 29"
Longitude 81° 50' 36"

Holds CP for change to 1568-ft above av. terrain, 1445-ft. above ground, 1821-ft. above sea level; lat. 33° 24' 36", long. 81° 50' 37", BPCT-20050228AAC.

Transmitter: Pine Log Rd., Beech Island, SC.

Digital Facilities: Channel No. 31 (572-578 MHz). Power: 750.8-kw max. visual, aural. Antenna: 1539-ft above av. terrain, 1417-ft. above ground, 1793-ft. above sea level.

Latitude 33° 24' 36"
Longitude 81° 50' 37"

Note: Latitude and longitude coordinates shown are based on the North American Datum of 1927 (NAD 27) as currently required by the Mass Media Bureau of the FCC.

Satellite Earth Station: Transmitter Larcan; KLM, 5-meter; M/A-Com, Drake receivers.

News Services: CBS Newspath, AP.

Ownership: Gray Television Inc. (Group Owner).

Began Operation: February 14, 1954. Sale to present owner by Television Partners approved by FCC July 7, 1995 (Television Digest, Vol. 35:17). Sale to Television Partners by Ziff Corp. approved by FCC January 18, 1983 (Vol. 22:30). Sale to Ziff by Rust Craft Broadcasting approved by FCC May 10, 1978, sale was not consummated until March 22, 1979. Sale to Rust Craft by WPIT Inc. (Friendly Stations) approved by FCC February 8 1962 (Vol. 17:30, 33, 2:14). Sale to WPIT Inc. by Southwestern Newspapers Inc. approved by FCC February 17, 1956 (Vol. 16:6,17). Sale to Southwestern Newspapers Inc. by a group headed by Grover C. Maxwell & Allen Woodall approved by FCC February 17, 1956 (Vol. 11:48, 12:7).

Represented (sales): Continental Television Sales.

Represented (legal): Wiley, Rein & Fielding.

Represented (engineering): Lohnes & Culver.

Personnel:

John Ray, President & General Manager.

Estelle Parsley, Operations & News Director.

Bonita Jenkins, Station & Community Events Manager.

C. Joseph Tonsing, General Sales Manager.

Mike Oates, National Sales Manger.

Edward Elser, Chief Engineer.

Mary Speer, Business Manager.



© 2007 Warren Communications News

Judi Tredore, Program Director.

Shalanda Priester, News Production Manager.

Marilee Odum, Traffic Manager.

Highest 30 Sec. Rate: \$600.

City of License: Augusta. **Station DMA:** Augusta, GA. **Rank:** 114.

Circulation © 2006 Nielsen. Coverage based on Nielsen study.

| GrandTotal | Cable TV Households | Non-cable TV Households | Total TV Households |
|-----------------------------------|---------------------|-------------------------|---------------------|
| Estimated Station Totals * | 174,650 | 94,270 | 268,920 |
| Average Weekly Circulation (2006) | 118,307 | 46,588 | 164,895 |
| Average Daily Circulation (2006) | | | 87,331 |
| Station DMA Total | Cable TV Households | Non-cable TV Households | Total TV Households |
| Estimated Station Totals * | 162,370 | 74,220 | 236,590 |
| Average Weekly Circulation (2006) | 116,353 | 44,500 | 160,853 |
| Average Daily Circulation (2006) | | | 85,837 |
| Other DMA Total | Cable TV Households | Non-cable TV Households | Total TV Households |
| Estimated Station Totals * | 12,280 | 20,050 | 32,330 |
| Average Weekly Circulation (2006) | 1,954 | 2,088 | 4,042 |
| Average Daily Circulation (2006) | | | 1,494 |

*Estimated station totals are sums of the Nielsen TV and Cable TV household estimates for each county in which the station registers viewing of more than 5% as per the Nielsen Survey Methods.

WTLH
Ch. 49

Network Service: FOX.

Licensee: WTLH License Corp., c/o Pegasus Broadcast Television Inc., 225 City Line Ave., Suite 103, Bala Cynwyd, PA 19004.

Studio: 1205 Baytree Rd., Suite 9, Valdosta, GA 31602.

Mailing Address: PO Box 949, Midway, FL 32343.

Phone: 850-576-4990. **Fax:** 850-576-0200.

E-mail: fox49@fox49.com

Web Site: http://www.fox49.com

Technical Facilities: Channel No. 49 (680-686 MHz). Authorized power: 5000-kw max. visual. Antenna: 1959-ft above av. terrain, 1962-ft. above ground, 2116-ft. above sea level.

Latitude 30° 40' 51"
Longitude 83° 58' 21"

Transmitter: Approx. 1.6-mi. SE of Metcalf.

Digital Facilities: Channel No. 50 (686-692 MHz). Power: 230-kw max. visual, aural. Antenna: 1959-ft above av. terrain, 1962-ft. above ground, 2116-ft. above sea level.

Latitude 30° 40' 51"
Longitude 83° 58' 21"

FCC Digital File Number: BPCDT-980928KH. Granted: July 06, 2006.

Note: Latitude and longitude coordinates shown are based on the North American Datum of 1927 (NAD 27) as currently required by the Mass Media Bureau of the FCC.

Ownership: The PSC Liquidating Trust (Group Owner).

Began Operation: January 31, 1989. Sale to MM Licensing-Tallahassee LLC or New Age Media of Tallahassee License LLC pends. Transfer of control to The PSC Liquidating Trust by Pegasus Communications Corp. approved by FCC April 19, 2005. Involuntary assignment of license to WTLH License Corp., Debtor-In-Possession approved by FCC December 23, 2004. Sale to Pegasus Broadcast TV by General Management Consultants (Paul & Renee Lansat) approved by FCC September 14, 1995.

Represented (sales): Petry Television Inc.

Represented (legal): Akin, Gump, Strauss, Hauer & Feld LLP.

Personnel:

David Hinterschied, General Manager.

Tana Kenny, General & Local Sales Manager.

Nathan Mears, National Sales Manager.

Michael Brown, Chief Engineer.

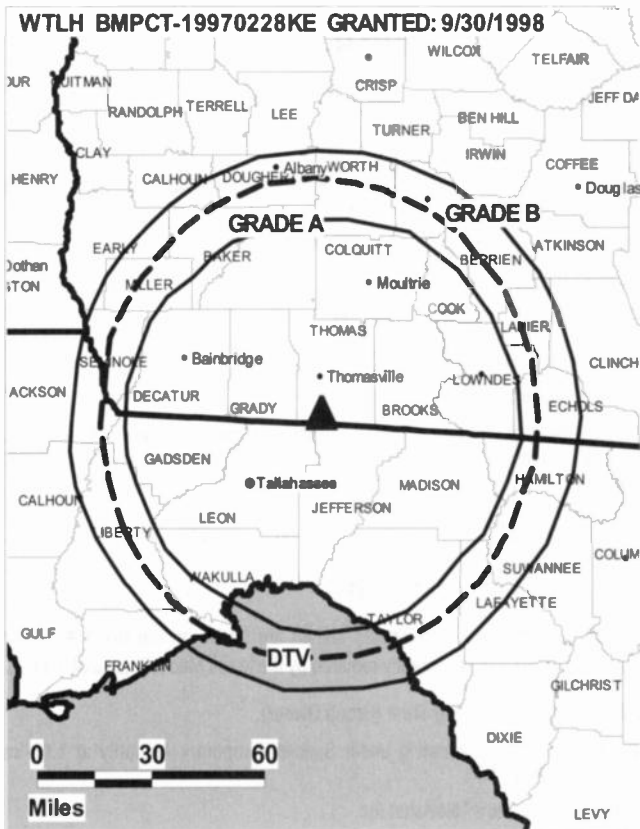
Lori Conroy, Business Manager.

Chuck Lindsey, Production & Promotions Director.

Don Abel, Creative Services Director.

Doris Jones, Traffic Manager.

Highest 30 Sec. Rate: \$425.



© 2007 Warren Communications News

City of License: Bainbridge. **Station DMA:** Tallahassee, FL-Thomasville, GA.

Rank: 108.

Circulation © 2006 Nielsen. Coverage based on Nielsen study.

| GrandTotal | Cable | Non-cable | Total |
|-----------------------------------|---------------|---------------|---------------|
| | TV Households | TV Households | TV Households |
| Estimated Station Totals * | 162,580 | 97,870 | 260,450 |
| Average Weekly Circulation (2006) | 78,497 | 36,919 | 115,416 |
| Average Daily Circulation (2006) | | | 38,750 |
| Station DMA Total | Cable | Non-cable | Total |
| | TV Households | TV Households | TV Households |
| Estimated Station Totals * | 159,210 | 82,320 | 241,530 |
| Average Weekly Circulation (2006) | 78,062 | 35,120 | 113,182 |
| Average Daily Circulation (2006) | | | 38,199 |
| Other DMA Total | Cable | Non-cable | Total |
| | TV Households | TV Households | TV Households |
| Estimated Station Totals * | 3,370 | 15,550 | 18,920 |
| Average Weekly Circulation (2006) | 435 | 1,799 | 2,234 |
| Average Daily Circulation (2006) | | | 551 |

*Estimated station totals are sums of the Nielsen TV and Cable TV household estimates for each county in which the station registers viewing of more than 5% as per the Nielsen Survey Methods.

WTLH-DT
Ch. 50

Network Service: CW, FOX.

Grantee: WTLH License Corp., c/o Pegasus Broadcast Television Inc., 225 City Line Ave., Suite 103, Bala Cynwyd, PA 19004.

Studio: 1205 Baytree Rd., Suite 9, Valdosta, GA 31602.

Mailing Address: Box 949, Midway, FL 32343.

Phone: 850-576-4990. **Fax:** 850-576-0200.

E-mail: fox49@fox49.com

Web Site: http://www.fox49.com

Technical Facilities: Channel No. 50 (686-692 MHz). Authorized power: 230-kw max. visual, aural. Antenna: 1959-ft above av. terrain, 1962-ft. above ground, 2116-ft. above sea level.

| | | | |
|-----------|-----|-----|-----|
| Latitude | 30° | 40' | 51" |
| Longitude | 83° | 58' | 21" |

Transmitter: Approx. 1.7-mi. SE of Metcalf.

Note: Latitude and longitude coordinates shown are based on the North American Datum of 1927 (NAD 27) as currently required by the Mass Media Bureau of the FCC.

Ownership: The PSC Liquidating Trust (Group Owner).

Began Operation: Station operating under Special Temporary Authority at 1.66-kw max. visual; no on-air date

Represented (sales): Petry Television Inc.

Represented (legal): Akin, Gump, Strauss, Hauer & Feld LLP.

Personnel:

David Hinterschied, General Manager.

Tana Kenny, General & Local Sales Manager.

Nathan Mears, National Sales Manager.

Michael Brown, Chief Engineer.

Lori Conroy, Business Manager.

Chuck Lindsey, Promotions & Production Director.



© 2007 Warren Communications News

Don Abel, Creative Services Director.

Doris Jones, Traffic Manager.

City of License: Bainbridge. **Station DMA:** Tallahassee, FL-Thomasville, GA.

Rank: 108.

Nielsen Data: Not available.

WGSA
Ch. 34

Network Service: MNT.

Licensee: Southern TV Corp., 9661 82nd Ave. N, Seminole, FL 33777.

Studio: 401 Mall Blvd., Suite 202-A, Savannah, GA 31406-4867.

Mailing Address: 401 Mall Blvd., Suite 202-A, Savannah, GA 31406-4867.

Phone: 912-692-8000. **Fax:** 912-692-0400.

E-mail: stv@wgsa.tv

Technical Facilities: Channel No. 34 (590-596 MHz). Authorized power: 316-kw max. visual. Antenna: 482-ft above av. terrain, 457-ft. above ground, 656-ft. above sea level.

Latitude 31° 45' 53"
Longitude 82° 13' 38"

Requests CP for change to 5000-kw visual, 1194-ft above av. terrain, 1142-ft. above ground, 1319-ft. above sea level; lat. 32° 00' 05", long. 81° 51' 15", BPCT-20021217ABD.

Transmitter: 3-mi. S of State Rte. 144, 7.2-mi. E of Baxley in Appling County.

Digital Facilities: Channel No. 35 (596-602 MHz). Power: 650-kw max. visual. Antenna: 1489-ft above av. terrain, 1493-ft. above ground, 1513-ft. above sea level.

Latitude 32° 03' 35"
Longitude 81° 20' 43"

Note: Latitude and longitude coordinates shown are based on the North American Datum of 1927 (NAD 27) as currently required by the Mass Media Bureau of the FCC.

Ownership: Southern TV Corp.

Began Operation: May 1, 1992. Sale of station (as WUBI) to present owner by James L. Upchurch approved by FCC January 13, 1998.

Represented (sales): Blair Television.

Represented (legal): Irwin, Campbell & Tannenwald PC.

Represented (engineering): Mullaney Engineering Inc.

Personnel:

Fred Pierce, General Manager.

Dave Steele, Operations & Promotion Director.

Jo Johnson, Administration Supervisor & General Sales Manager.

Raleigh Neal, Local Sales Manager.

David Johnson, National Sales Manager.

Jerry McCook, Chief Engineer.

Chuck Robb, Business Manager.

Deborah Brakke, Production & Program Director.

Wendy Stanley, Traffic Manager.

Rates: On request.

WGSA BPCT-19960709KF GRANTED: 12/17/1999



© 2007 Warren Communications News

City of License: Baxley. **Station DMA:** Savannah, GA. **Rank:** 97.

Circulation © 2006 Nielsen. Coverage based on Nielsen study.

| GrandTotal | Cable TV Households | Non-cable TV Households | Total TV Households |
|-----------------------------------|------------------------|----------------------------|------------------------|
| Estimated Station Totals * | 191,490 | 76,600 | 268,090 |
| Average Weekly Circulation (2006) | 40,144 | 11,042 | 51,186 |
| Average Daily Circulation (2006) | | | 14,618 |
| Station DMA Total | Cable TV Households | Non-cable TV Households | Total TV Households |
| Estimated Station Totals * | 187,680 | 76,600 | 264,280 |
| Average Weekly Circulation (2006) | 39,931 | 11,042 | 50,973 |
| Average Daily Circulation (2006) | | | 14,599 |
| Other DMA Total | Cable TV Households | Non-cable TV Households | Total TV Households |
| Estimated Station Totals * | 3,810 | 0 | 3,810 |
| Average Weekly Circulation (2006) | 213 | 0 | 213 |
| Average Daily Circulation (2006) | | | 19 |

*Estimated station totals are sums of the Nielsen TV and Cable TV household estimates for each county in which the station registers viewing of more than 5% as per the Nielsen Survey Methods.

WGSA-DT

Ch. 35

Network Service: MNT.

Grantee: Southern TV Corp., 117 Oglethorpe Professional Court, Suite 3, Savannah, GA 31406-3637.

Studio: 401 Mall Blvd., Suite 202-A, Savannah, GA 31406-4867.

Mailing Address: 401 Mall Blvd., Suite 202-A, Savannah, GA 31406-4867.

Phone: 912-692-8000. **Fax:** 912-692-0400.

E-mail: stv@wgsa.tv

Technical Facilities: Channel No. 35 (596-602 MHz). Authorized power: 650-kw max. visual. Antenna: 1489-ft above av. terrain, 1493-ft. above ground, 1513-ft. above sea level.

| | | | |
|-----------|-----|-----|-----|
| Latitude | 32° | 03' | 35" |
| Longitude | 81° | 20' | 43" |

Requests modification of CP for change to 1000-kw visual, 1145-ft above av. terrain, 1152-ft. above ground, 1166-ft. above sea level; lat. 32° 02' 48", long. 81° 20' 27", BMPCDT-20060717AAC.

Note: Latitude and longitude coordinates shown are based on the North American Datum of 1927 (NAD 27) as currently required by the Mass Media Bureau of the FCC.

Ownership: Southern TV Corp.

Began Operation: Station operating under Special Temporary Authority at 0.035-kw max. visual; no on-air date

Represented (sales): Blair Television.

Personnel:

Fred Pierce, General Manager.

Dave Steele, Operations & Promotion Director.

Jo Johnson, Administration Supervisor & General Sales Manager.

Raleigh Neal, Local Sales Manager.

David Johnson, National Sales Manager.

Jerry McCook, Chief Engineer.

WGSA-DT BMPCDT-20010608AAE GRANTED: 10/19/2004



© 2007 Warren Communications News

Chuck Robb, Business Manager.

Deborah Brakke, Production & Program Director.

Wendy Stanley, Traffic Manager.

City of License: Baxley. **Station DMA:** Savannah, GA. **Rank:** 97.

Nielsen Data: Not available.

WPXC-DT

Ch. 24

Network Service: ION.

Grantee: Paxson Jax License Inc., 601 Clearwater Park Rd., West Palm Beach, FL 33401-6233.

Studio: 7434 Blythe Island Hwy., Brunswick, GA 31525.

Mailing Address: 7434 Blythe Island Hwy., Brunswick, GA 31525.

Phone: 912-267-0021. **Fax:** 912-267-9582.

E-mail: nancyoconnor@ionmedia.tv

Web Site: <http://www.ionline.tv>

Technical Facilities: Channel No. 24 (530-536 MHz). Authorized power: 500-kw max. visual, aural. Antenna: 1371-ft above av. terrain, 1360-ft. above ground, 1382-ft. above sea level.

| | | | |
|-----------|-----|-----|-----|
| Latitude | 30° | 49' | 39" |
| Longitude | 81° | 44' | 27" |

Note: Latitude and longitude coordinates shown are based on the North American Datum of 1927 (NAD 27) as currently required by the Mass Media Bureau of the FCC.

Ownership: ION Media Networks Inc. (Group Owner).

Began Operation: Station operating under Special Temporary Authority at 0.73-kw max. visual; no on-air date

Personnel:

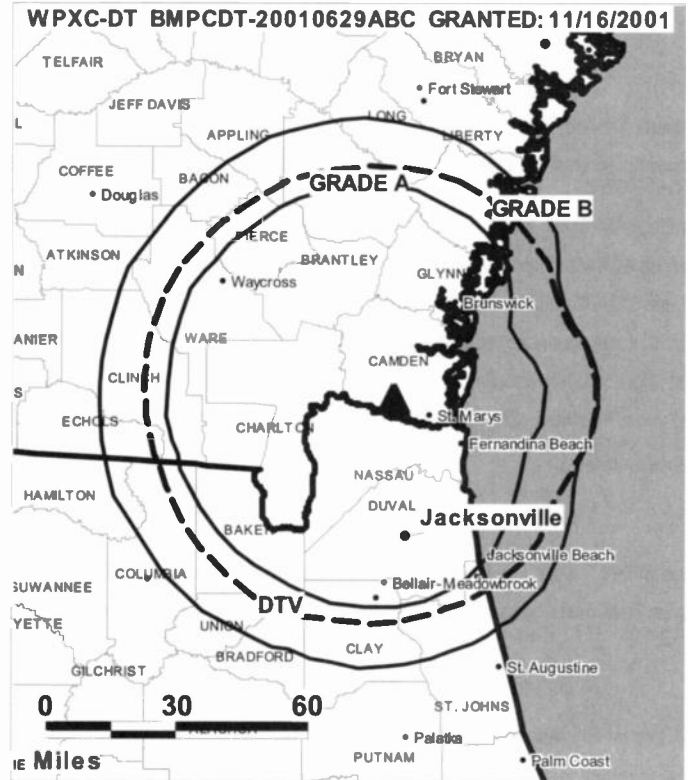
Bobby Turman, Sales Manager.

Clayton Rooney, Chief Engineer.

Matt Varnum, Master Control Supervisor.

Nancy O'Conner, Traffic Manager.

City of License: Brunswick. **Station DMA:** Jacksonville, FL. **Rank:** 50.



© 2007 Warren Communications News

Nielsen Data: Not available.

WPXC-TV

Ch. 21

Network Service: ION.

Licensee: Paxson Jax License Inc., 601 Clearwater Park Rd., West Palm Beach, FL 33401-6233.

Studio: 7434 Blythe Island Hwy., Brunswick, GA 31525.

Mailing Address: 7434 Blythe Island Hwy., Brunswick, GA 31523.

Phone: 912-267-0021. **Fax:** 912-267-9582.

E-mail: nancyoconnor@ionmedia.tv

Web Site: http://www.ionline.tv

Technical Facilities: Channel No. 21 (512-518 MHz). Authorized power: 2880-kw max. visual. Antenna: 1020-ft above av. terrain, 1025-ft. above ground, 1095-ft. above sea level.

Latitude 31° 08' 22"
Longitude 81° 56' 15"

Transmitter: 3.4-mi. E of U.S. Rte. 301 at Buffalo Creek Crossing, near Nahunta.

Digital Facilities: Channel No. 24 (530-536 MHz). Power: 500-kw max. visual, aural. Antenna: 1371-ft above av. terrain, 1360-ft. above ground, 1382-ft. above sea level.

Latitude 30° 49' 39"
Longitude 81° 44' 27"

FCC Digital File Number: BPCDT-19991026ACI. Granted: April 08, 2005.

Note: Latitude and longitude coordinates shown are based on the North American Datum of 1927 (NAD 27) as currently required by the Mass Media Bureau of the FCC.

Satellite Earth Station: Transmitter Harris; Andrew, 4.5-meter KC-band.

LMA: Local marketing agreement with WJXX (A), Orange Park, FL.

Ownership: ION Media Networks Inc. (Group Owner).

Began Operation: April 2, 1990. Assignment of LMA and option to purchase to Allbritton Communications Co. by WBSG-TV LP (Dorothy O. Wright, et al.), approved by FCC April 12, 1996. Option was later turned over to Paxson Communications Corp.; subsequent sale was approved by the FCC December 6, 2000.

Represented (legal): Fleischman & Walsh LLP.

Represented (engineering): Smith & Fisher.

Personnel:

Bobby Turman, Sales Manager.

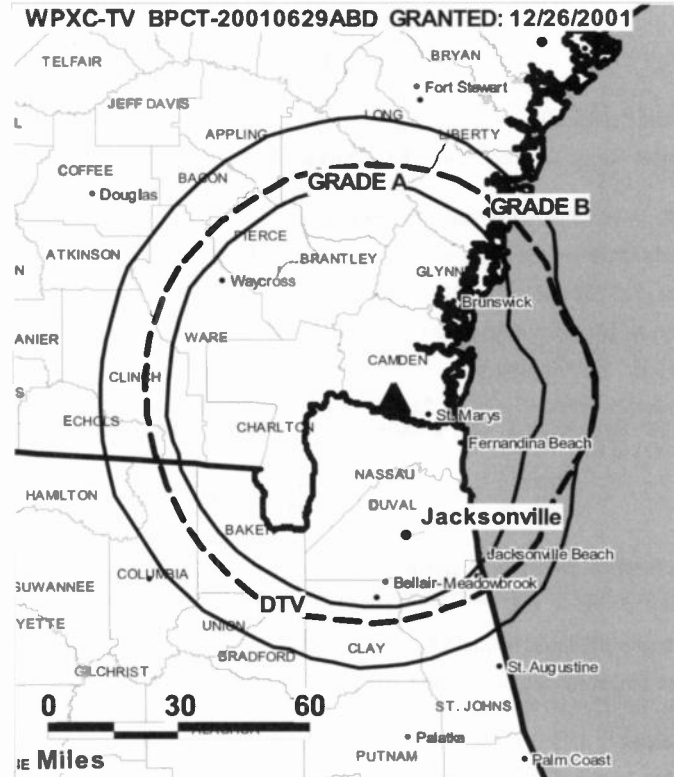
Clayton Rooney, Chief Engineer.

Matt Varnum, Master Control Supervisor.

Nancy O'Connor, Traffic Manager.

Highest 30 Sec. Rate: \$140.

City of License: Brunswick. **Station DMA:** Jacksonville, FL. **Rank:** 50.



© 2007 Warren Communications News

Circulation © 2006 Nielsen. Coverage based on Nielsen study.

| GrandTotal | Cable TV Households | Non-cable TV Households | Total TV Households |
|-----------------------------------|---------------------|-------------------------|---------------------|
| Estimated Station Totals * | 347,300 | 4,830 | 352,130 |
| Average Weekly Circulation (2006) | 26,716 | 519 | 27,235 |
| Average Daily Circulation (2006) | | | 5,779 |
| Station OMA Total | Cable TV Households | Non-cable TV Households | Total TV Households |
| Estimated Station Totals * | 341,590 | 4,830 | 346,420 |
| Average Weekly Circulation (2006) | 26,322 | 519 | 26,841 |
| Average Daily Circulation (2006) | | | 5,722 |
| Other OMA Total | Cable TV Households | Non-cable TV Households | Total TV Households |
| Estimated Station Totals * | 5,710 | 0 | 5,710 |
| Average Weekly Circulation (2006) | 394 | 0 | 394 |
| Average Daily Circulation (2006) | | | 57 |

*Estimated station totals are sums of the Nielsen TV and Cable TV household estimates for each county in which the station registers viewing of more than 5% as per the Nielsen Survey Methods.

WLTZ
Ch. 38

Network Service: NBC.

Licensee: Lewis Broadcasting Corp., 9505 Abercorn St., Box 60759, Savannah, GA 31420-0759.

Studio: 6140 Buena Vista Rd., Columbus, GA 31907.

Mailing Address: Box 12289, Columbus, GA 31917-2289.

Phone: 706-561-3838. **Fax:** 706-563-8467.

E-mail: ccollins@wltz.com

Web Site: http://www.wltz.com

Technical Facilities: Channel No. 38 (614-620 MHz). Authorized power: 1480-kw max. & 1070-kw horizontal visual, 148-kw & 107-kw horizontal aural. Antenna: 1310-ft above av. terrain, 1319-ft. above ground, 1704-ft. above sea level.

Latitude 32° 27' 28"
Longitude 84° 53' 08"

Transmitter: 3.6-mi. E of Columbus, 0.34-mi. S of Buena Vista Rd.

Digital Facilities: Channel No. 35 (596-602 MHz). Power: 50-kw max. visual, aural. Antenna: 1238-ft above av. terrain, 1200-ft. above ground, 1585-ft. above sea level.

Latitude 32° 27' 28"
Longitude 84° 53' 08"

FCC Digital File Number: BMPCDT-20000501AFQ. Granted: June 23, 2006.

Note: Latitude and longitude coordinates shown are based on the North American Datum of 1927 (NAD 27) as currently required by the Mass Media Bureau of the FCC.

Multichannel TV Sound: Stereo only.

Satellite Earth Stations: Transmitter RCA, Harris; Harris, 8-meter Ku-band; RCA, 3-meter Ku-band; Harris, 3-meter Ku-band; Harris, 3-meter C-band; Zenith, M/A-Corn, Harris receivers.

Ownership: Lewis Broadcasting Corp. (Group Owner).

Began Operation: October 29, 1970. Sale to American Family Corp. by Gala Broadcasting Co., et al., approved by FCC February 3, 1978. Sale to present owner approved by FCC June 18, 1981. Sale to Piney Creek Broadcasting Corp. was approved by FCC February 7, 1995, but sale was never consummated.

Represented (sales): Blair Television.

Represented (legal): Wiley, Rein & Fielding.

Personnel:

Tom Breazeale, Vice President & General Manager.

Charles Collins, Programming & Operations Manager.

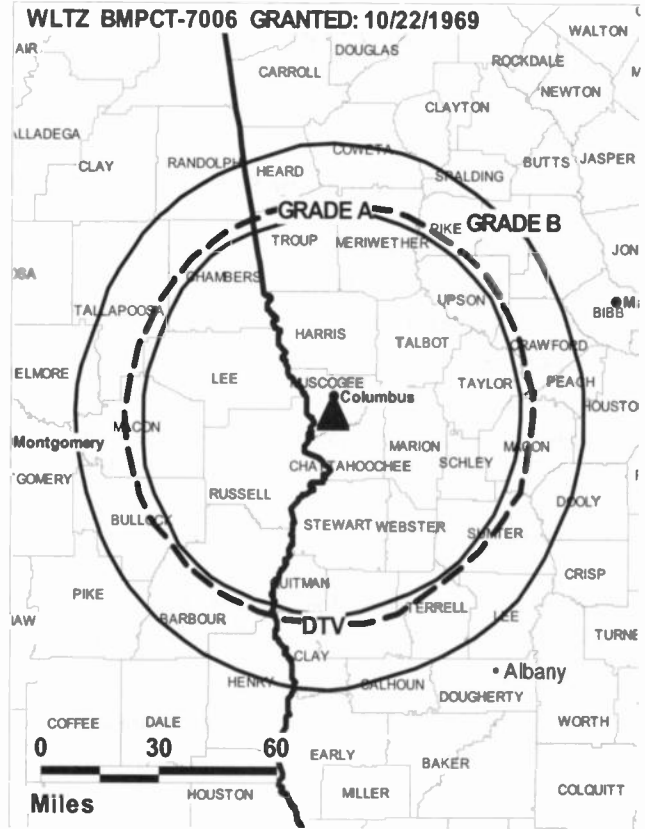
Dennis Boswell, Chief Engineer.

Charles Izlar, Controller.

Karol Webb, Accounting Manager.

Jim Devitt, Promotion & Public Service Director.

Vince Perry, Production Manager.



© 2007 Warren Communications News

Della Brown, Traffic Manager.

City of License: Columbus. **Station DMA:** Columbus, GA. **Rank:** 128.

Circulation © 2006 Nielsen. Coverage based on Nielsen study.

| GrandTotal | Cable TV Households | Non-cable TV Households | Total TV Households |
|-----------------------------------|------------------------|----------------------------|------------------------|
| Estimated Station Totals * | 163,680 | 48,860 | 212,540 |
| Average Weekly Circulation (2006) | 73,053 | 11,357 | 84,410 |
| Average Daily Circulation (2006) | | | 35,191 |
| Station DMA Total | Cable TV Households | Non-cable TV Households | Total TV Households |
| Estimated Station Totals * | 149,850 | 40,230 | 190,080 |
| Average Weekly Circulation (2006) | 71,379 | 10,231 | 81,610 |
| Average Daily Circulation (2006) | | | 34,354 |
| Other DMA Total | Cable TV Households | Non-cable TV Households | Total TV Households |
| Estimated Station Totals * | 13,830 | 8,630 | 22,460 |
| Average Weekly Circulation (2006) | 1,674 | 1,126 | 2,800 |
| Average Daily Circulation (2006) | | | 837 |

*Estimated station totals are sums of the Nielsen TV and Cable TV household estimates for each county in which the station registers viewing of more than 5% as per the Nielsen Survey Methods.

WLTZ-DT
Ch. 35

Network Service: NBC.

Grantee: Lewis Broadcasting Corp., 9505 Abercorn St., Box 60759, Savannah, GA 31420-0759.

Studio: 6140 Buena Vista Rd., Columbus, GA 31907.

Mailing Address: Box 12289, Columbus, GA 31907-2289.

Phone: 706-561-3838. **Fax:** 706-563-8467.

E-mail: ccollins@wltz.com

Web Site: <http://www.wltz.com>

Technical Facilities: Channel No. 35 (596-602 MHz). Authorized power: 50-kw max. visual, aural. Antenna: 1238-ft above av. terrain, 1200-ft. above ground, 1585-ft. above sea level.

| | | | |
|-----------|-----|-----|-----|
| Latitude | 32° | 27' | 28" |
| Longitude | 84° | 53' | 08" |

Note: Latitude and longitude coordinates shown are based on the North American Datum of 1927 (NAD 27) as currently required by the Mass Media Bureau of the FCC.

Ownership: Lewis Broadcasting Corp. (Group Owner).

Began Operation: March 22, 2002. High Definition. Station operating under Special Temporary Authority at 2.93-kw max. visual.

Represented (legal): Wiley, Rein & Fielding.

Represented (sales): Blair Television.

Represented (engineering): D. L. Markley & Associates Inc.

Personnel:

Tom Breazeale, Vice President & General Manager.

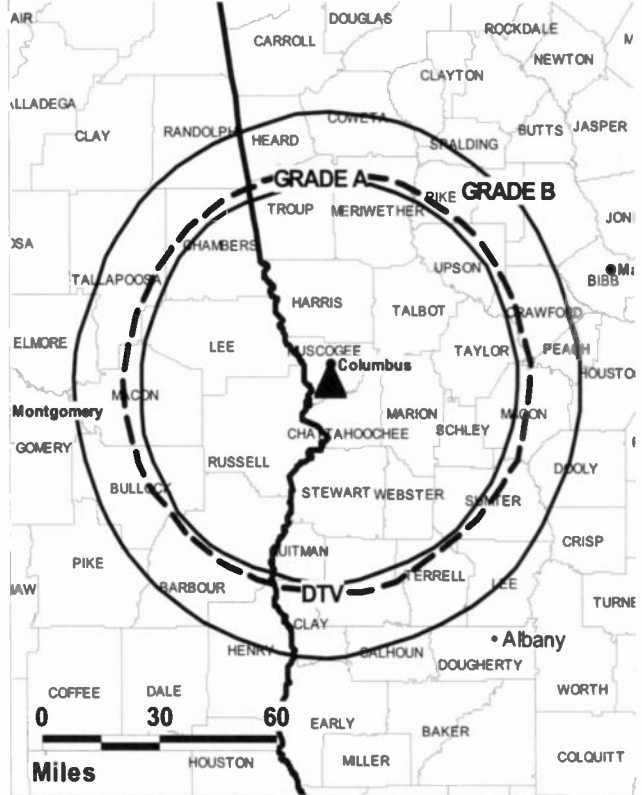
Charles Collins, Programming & Operations Manager.

Dennis Boswell, Chief Engineer.

Charles Izlar, Controller.

Karol Webb, Accounting Manager.

WLTZ-DT BMPCDT-20060616AAX GRANTED: 6/23/2006



© 2007 Warren Communications News

Jim Devitt, Promotion & Public Service Director.

Vince Perry, Production Manager.

Della Brown, Traffic Manager.

City of License: Columbus. **Station DMA:** Columbus, GA. **Rank:** 128.

Nielsen Data: Not available.

WRBL
Ch. 3

Network Service: CBS.

Licensee: Media General Broadcasting of South Carolina Holdings Inc., 333 E. Franklin St., Richmond, VA 23219.

Studio: 1350 13th Ave., Columbus, GA 31901.

Mailing Address: Box 270, Columbus, GA 31902.

Phone: 706-323-3333. **Fax:** 706-322-3070.

E-mail: news@wrbl.com

Web Site: http://www.wrbl.com

Technical Facilities: Channel No. 3 (60-66 MHz). Authorized power: 100-kw visual, 12.02-kw aural. Antenna: 1790-ft above av. terrain, 1749-ft. above ground, 2249-ft. above sea level.

| | | | |
|-----------|-----|-----|-----|
| Latitude | 32° | 19' | 25" |
| Longitude | 84° | 46' | 46" |

Transmitter: Lafayette Rd., 1.2-mi. N of Cusseta.

Digital Facilities: Channel No. 15 (476-482 MHz). Power: 1000-kw visual, aural. Antenna: 1663-ft above av. terrain, 1578-ft. above ground, 2061-ft. above sea level.

| | | | |
|-----------|-----|-----|-----|
| Latitude | 32° | 19' | 16" |
| Longitude | 84° | 47' | 28" |

FCC Digital File Number: BPCDT-19991015ABE. Granted: May 17, 2006.

Note: Latitude and longitude coordinates shown are based on the North American Datum of 1927 (NAD 27) as currently required by the Mass Media Bureau of the FCC.

Satellite Earth Stations: Scientific-Atlanta, 7-meter; Harris, 3-meter; Scientific-Atlanta, 4.6-meter C-band; Scientific-Atlanta, Harris receivers.

News Services: CNN Newsource, CBS Newspath, AP.

Ownership: Media General Inc. (Group Owner).

Began Operation: November 15, 1953. Started on Ch. 4. Switched to Ch. 3 October 27, 1960. Transfer of control to J. W. & J. B. Woodruff from R. W. Page Corp. approved by FCC January 31, 1973. Sale to Malcom I. Glazer by J. W. Woodruff approved by FCC September 11, 1978. Sale to TCS Television Partner by Glazer approved by FCC April 6, 1990 (Television Digest, Vol. 30:8, 26.) Sale to Spartan Radiocasting Co. approved by FCC September 1, 1995. Assignment of license to parent Spartan Communications Inc. by Arant Television Corp. approved by FCC February 20, 1998. Sale to present owner by Spartan Communications Inc. approved by FCC March 22, 2000.

Represented (sales): MMT Sales Inc.

Represented (legal): Dow, Lohnes & Albertson PLLC.

Personnel:

Otis Pickett, Vice President & General Manager.

Twila Kirkland, Local Sales Manager.

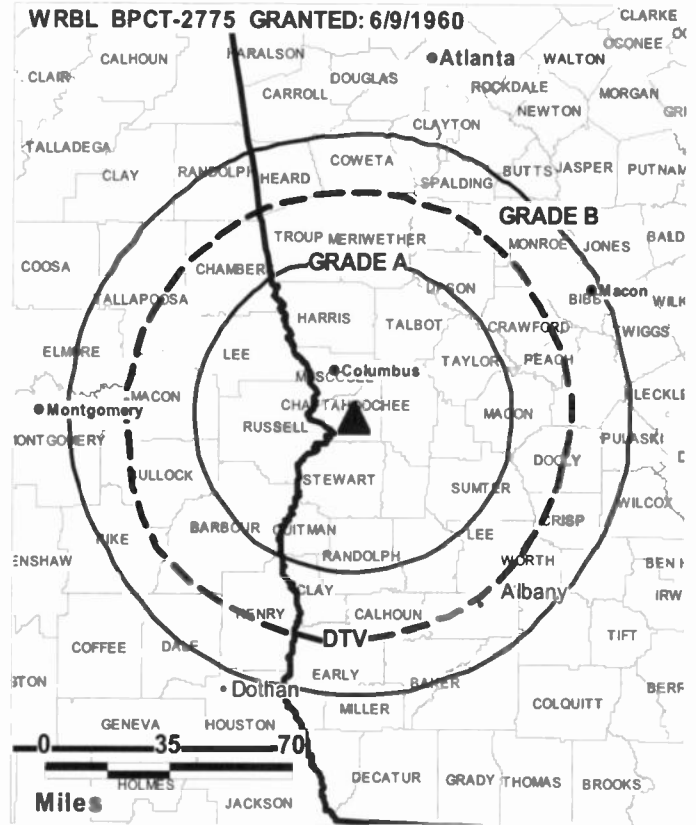
Cayle Mims, News Director.

Gus Mitaoff, Business Manager.

Jim Barnes, Chief Engineer.

Kay Stingfellow, Program Director.

Frank Flournoy, Promotion Manager.



© 2007 Warren Communications News

Arthur Ship, Production Manager.

Sherrie Benoit, Traffic Manager.

Highest 30 Sec. Rate: \$600.

City of License: Columbus. **Station DMA:** Columbus, GA. **Rank:** 128.

Circulation © 2006 Nielsen. Coverage based on Nielsen study.

| GrandTotal | Cable TV Households | Non-cable TV Households | Total TV Households |
|-----------------------------------|---------------------|-------------------------|---------------------|
| Estimated Station Totals * | 208,360 | 71,720 | 280,080 |
| Average Weekly Circulation (2006) | 104,127 | 20,568 | 124,695 |
| Average Daily Circulation (2006) | | | 56,587 |
| Station DMA Total | Cable TV Households | Non-cable TV Households | Total TV Households |
| Estimated Station Totals * | 149,850 | 40,230 | 190,080 |
| Average Weekly Circulation (2006) | 91,098 | 16,388 | 107,486 |
| Average Daily Circulation (2006) | | | 51,314 |
| Other DMA Total | Cable TV Households | Non-cable TV Households | Total TV Households |
| Estimated Station Totals * | 58,510 | 31,490 | 90,000 |
| Average Weekly Circulation (2006) | 13,029 | 4,180 | 17,209 |
| Average Daily Circulation (2006) | | | 5,273 |

*Estimated station totals are sums of the Nielsen TV and Cable TV household estimates for each county in which the station registers viewing of more than 5% as per the Nielsen Survey Methods.

WRBL-DT
Ch. 15

Network Service: CBS.

Grantee: Media General Broadcasting Inc., 333 E. Franklin St., Richmond, VA 23219.

Studio: 1350 13th Ave., Columbus, GA 31901.

Mailing Address: PO Box 270, Columbus, GA 31902.

Phone: 706-323-3333. **Fax:** 706-322-3070.

E-mail: news@wrbl.com

Web Site: http://www.wrbl.com

Technical Facilities: Channel No. 15 (476-482 MHz). Authorized power: 1000-kw visual, aural. Antenna: 1663-ft above av. terrain, 1578-ft. above ground, 2061-ft. above sea level.

| | | | |
|-----------|-----|-----|-----|
| Latitude | 32° | 19' | 16" |
| Longitude | 84° | 47' | 28" |

Note: Latitude and longitude coordinates shown are based on the North American Datum of 1927 (NAD 27) as currently required by the Mass Media Bureau of the FCC.

Ownership: Media General Inc. (Group Owner).

Began Operation: Station operating under Special Temporary Authority at 42-kw max. visual; no on-air date

Represented (sales): MMT Sales Inc.

Represented (legal): Dow, Lohnes & Albertson PLLC.

Personnel:

Otis Pickett, Vice President & General Manager.

Twila Kirkland, Local Sales Manager.

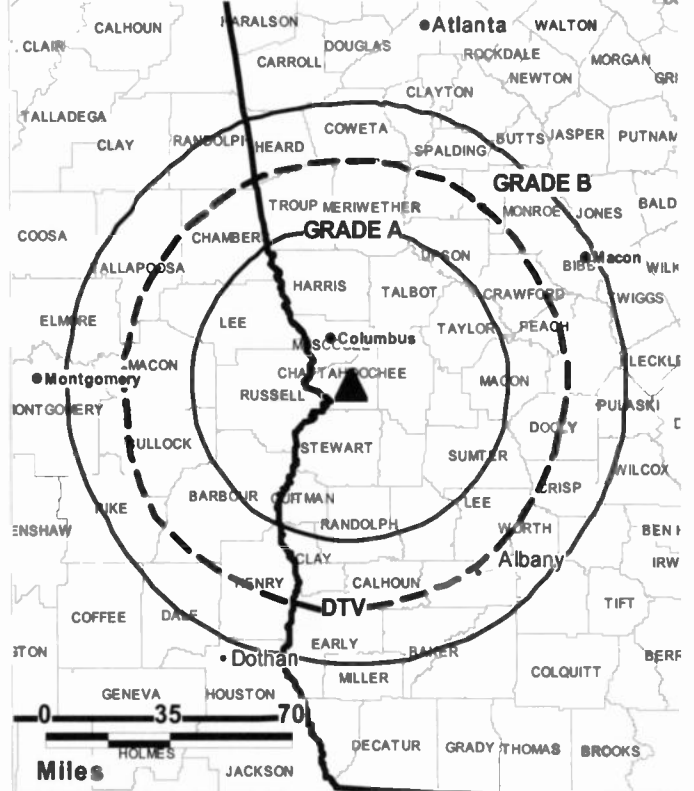
Cayle Mims, News Director.

Jim Barnes, Chief Engineer.

Gus Mitaoff, Business Manager.

Kay Stringfellow, Program Director.

WRBL-DT BPCDT-20060410AEC GRANTED: 5/17/2006



© 2007 Warren Communications News

Frank Flournoy, Promotion Manager.

Arthur Ship, Production Manager.

Sherrie Benoit, Traffic Manager.

City of License: Columbus. **Station OMA:** Columbus, GA. **Rank:** 128.

Nielsen Data: Not available.

WTVM
Ch. 9

Network Service: ABC.

Licensee: WTVM License Subsidiary LLC, 201 Monroe St., RSA Tower, 20th Floor, Montgomery, AL 36104.

Studio: 1909 Wynnton Rd., Columbus, GA 31906.

Mailing Address: PO Box 1848, Columbus, GA 31902.

Phone: 706-324-6471. **Fax:** 706-322-7527.

E-mail: jennifercameron@wtvm.com

Web Site: http://www.wtvm.com

Technical Facilities: Channel No. 9 (186-192 MHz). Authorized power: 284-kw visual, 27.8-kw aural. Antenna: 1650-ft above av. terrain, 1749-ft. above ground, 2251-ft. above sea level.

Latitude 32° 19' 25"
Longitude 84° 46' 46"

Transmitter: Lafayette Rd., 1.2-mi. N of Cusseta.

Digital Facilities: Channel No. 47 (668-674 MHz). Power: 528-kw max. visual. Antenna: 377-ft above av. terrain, 288-ft. above ground, 788-ft. above sea level.

Latitude 32° 19' 25"
Longitude 84° 46' 46"

FCC Digital File Number: BPCDT-19991025AEI. Granted: October 28, 2004.

Note: Latitude and longitude coordinates shown are based on the North American Datum of 1927 (NAD 27) as currently required by the Mass Media Bureau of the FCC.

Satellite Earth Stations: Transmitter NEC; Andrew, 7.3-meter C-band; Harris, 3.5-meter C-band; Comtech, 3.7-meter Ku-band; M/A-Corn, Harris, Avantek receivers.

News Services: CNN Newsource, AP, ABC NewsOne.

Ownership: Raycom Media Inc. (Group Owner).

Began Operation: October 6, 1953. First broadcast on Ch. 28. Switched to Ch. 9 November 3, 1960. Sale to present owner by AFLAC approved by FCC March 21, 1997. Sale to AFLAC by Pegasus Broadcasting approved by FCC February 16, 1989. Sale to Commaq Inc. (later Pegasus Broadcasting) by SFN Cos. approved by FCC October 2, 1986 (Television Digest, Vol. 26:41). Sale to Western Broadcasting Co. by Fuqua Industries approved by FCC July 10, 1980. Sale to Fuqua Industries by Martin Theaters of Georgia Inc. approved by FCC February 7, 1969.

Represented (sales): Harrington, Righter & Parsons Inc.

Represented (legal): Covington & Burling.

Personnel:

Lee Brantley, Vice President & General Manager.

Bill Downs, General Sales Manager.

Adelaide Kirk, Local Sales Manager.

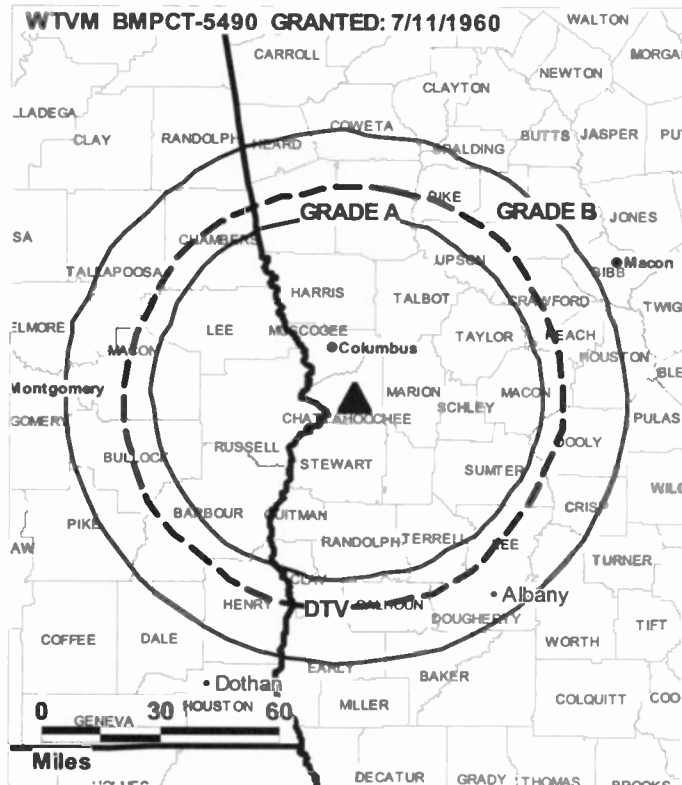
Rick Moll, News Director.

David Williams, Chief Engineer.

Paul Eriksen, Business Manager.

Betsy Russell, Promotion & Production Director.

Annie Dewberry, Traffic Supervisor.



© 2007 Warren Communications News

Jackie McDowell, Traffic Supervisor.

Jennifer Cameron, Human Resources Director.

Rates: On request.

City of License: Columbus. **Station DMA:** Columbus, GA. **Rank:** 128.

Circulation © 2006 Nielsen. Coverage based on Nielsen study.

| GrandTotal | Cable TV Households | Non-cable TV Households | Total TV Households |
|-----------------------------------|---------------------|-------------------------|---------------------|
| Estimated Station Totals * | 226,130 | 75,740 | 301,870 |
| Average Weekly Circulation (2006) | 122,686 | 26,531 | 149,217 |
| Average Daily Circulation (2006) | | | 72,456 |
| Station DMA Total | Cable TV Households | Non-cable TV Households | Total TV Households |
| Estimated Station Totals * | 149,850 | 40,230 | 190,080 |
| Average Weekly Circulation (2006) | 98,344 | 20,105 | 118,449 |
| Average Daily Circulation (2006) | | | 63,597 |
| Other DMA Total | Cable TV Households | Non-cable TV Households | Total TV Households |
| Estimated Station Totals * | 76,280 | 35,510 | 111,790 |
| Average Weekly Circulation (2006) | 24,342 | 6,426 | 30,768 |
| Average Daily Circulation (2006) | | | 8,859 |

*Estimated station totals are sums of the Nielsen TV and Cable TV household estimates for each county in which the station registers viewing of more than 5% as per the Nielsen Survey Methods.

WTVM-DT
Ch. 47

Network Service: ABC.

Licensee: WTVM License Subsidiary LLC, 201 Monroe St., RSA Tower, 20th Floor, Montgomery, AL 36104.

Studio: 1909 Wynnton Rd., Columbus, GA 31906.

Mailing Address: PD Box 1848, Columbus, GA 31902.

Phone: 706-324-6471. **Fax:** 706-322-7527.

E-mail: jennifercameron@wtvm.com

Web Site: <http://www.wtvm.com>

Technical Facilities: Channel No. 47 (668-674 MHz). Authorized power: 528-kw max. visual. Antenna: 377-ft above av. terrain, 288-ft. above ground, 788-ft. above sea level.

| | | | |
|-----------|-----|-----|-----|
| Latitude | 32° | 19' | 25" |
| Longitude | 84° | 46' | 46" |

Holds CP for change to 302-kw max. visual, 1060-ft above av. terrain, 984-ft. above ground, 1484-ft. above sea level; BPCDT-20041021ACE.

Note: Latitude and longitude coordinates shown are based on the North American Datum of 1927 (NAD 27) as currently required by the Mass Media Bureau of the FCC.

Ownership: Raycom Media Inc. (Group Owner).

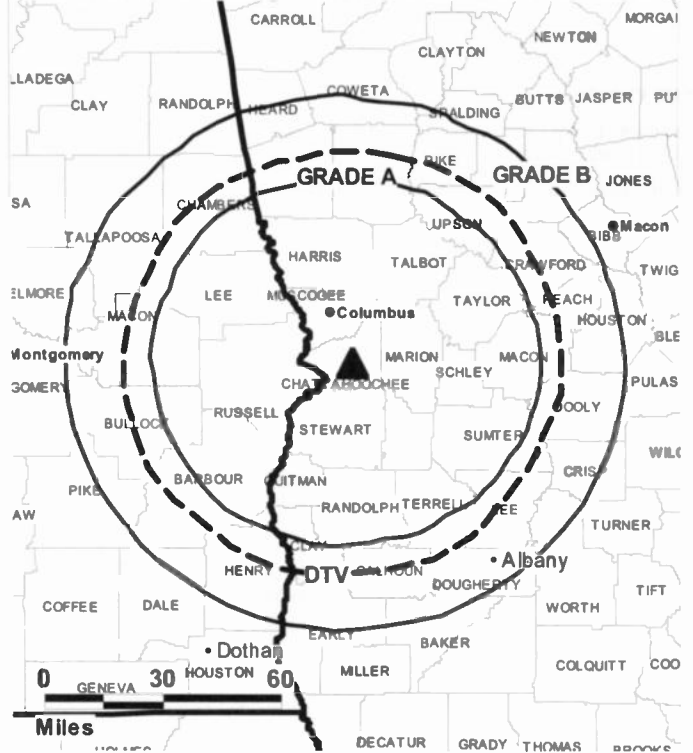
Began Operation: March 24, 2003. Standard and High Definition.

Represented (legal): Covington & Burling.

Personnel:

- Lee Brantley, Vice President & General Manager.
- Bill Downs, General Sales Manager.
- Adelaide Kirk, Local Sales Manager.
- Rick Moll, News Director.
- David Williams, Chief Engineer.
- Paul Eriksen, Business Manager.
- Betsy Russell, Promotion & Production Director.

WTVM-DT BMPCDT-20020724AAB GRANTED: 10/24/2002



© 2007 Warren Communications News

Annie Dewberry, Traffic Supervisor.

Jackie McDowell, Traffic Manager.

Jennifer Cameron, Human Resources Director.

City of License: Columbus. **Station DMA:** Columbus, GA. **Rank:** 128.

Nielsen Data: Not available.

WXTX
Ch. 54

Network Service: FOX.

Licensee: Southeastern Media Holdings Inc., 3500 Colonnade Pkwy., Suite 600, Birmingham, AL 35243.

Studio: 1909 Wynnton Rd., Columbus, GA 31906.

Mailing Address: Box 12188, Columbus, GA 31917.

Phone: 706-561-5400; 706-324-6471. **Fax:** 706-561-5965.

E-mail: programming@wxtx.com

Web Site: http://www.wxtx.com

Technical Facilities: Channel No. 54 (710-716 MHz). Authorized power: 1000-kw max. visual, 100-kw aural. Antenna: 1140-ft above av. terrain, 1146-ft. above ground, 1526-ft. above sea level.

Latitude 32° 27' 40"
Longitude 84° 52' 43"

Transmitter: Buena Vista Rd., approx. 0.2-mi. E of Omega Dr.

Digital Facilities: Channel No. 49 (680-686 MHz). Power: 500-kw max. visual, aural. Antenna: 1024-ft above av. terrain, 1014-ft. above ground, 1381-ft. above sea level.

Latitude 32° 27' 39"
Longitude 84° 52' 43"

FCC Digital File Number: BPCDT-19991027ACY. Granted: November 03, 2004.

Note: Latitude and longitude coordinates shown are based on the North American Datum of 1927 (NAD 27) as currently required by the Mass Media Bureau of the FCC.

Satellite Earth Stations: Transmitter RCA; Microdyne, 5-meter Ku-band; AFC, 5-meter KC-band; Microdyne, Harris receivers.

Ownership: Community Newspaper Holdings Inc. (Group Owner).

Began Operation: June 17, 1983. Sale to present owner by Fisher Broadcasting Inc. approved by FCC October 3, 2003.

Represented (sales): Millennium Sales & Marketing.

Represented (legal): Fletcher, Heald & Hildreth PLC.

Represented (engineering): Bromo Communications Inc.

Personnel:

Lee Brantley, General Manager & Program Director.

Stephanie Welch, Local & National Sales Manager.

Rick Moll, News Director.

Morris Pollock, Chief Engineer.

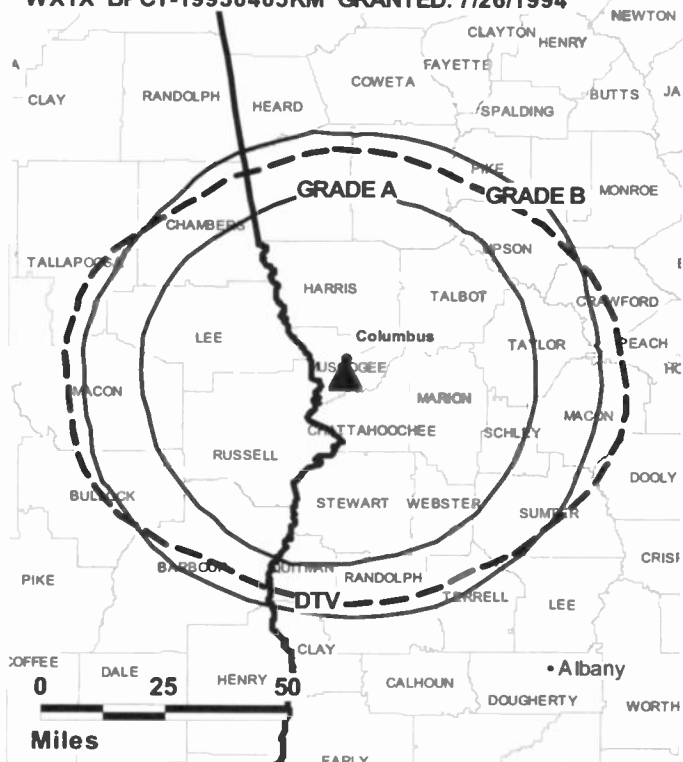
Shelia Lovely, Business Manager.

Betsy Russell, Production Manager.

Karen Youger, Traffic Manager.

Rates: On request.

WXTX BPCT-19930405KM GRANTED: 7/26/1994



© 2007 Warren Communications News

City of License: Columbus. **Station OMA:** Columbus, GA. **Rank:** 128.

Circulation © 2006 Nielsen. Coverage based on Nielsen study.

| GrandTotal | Cable TV Households | Non-cable TV Households | Total TV Households |
|-----------------------------------|------------------------|----------------------------|------------------------|
| Estimated Station Totals * | 154,910 | 57,090 | 212,000 |
| Average Weekly Circulation (2006) | 77,354 | 12,533 | 89,887 |
| Average Daily Circulation (2006) | | | 32,383 |
| Station OMA Total | Cable TV Households | Non-cable TV Households | Total TV Households |
| Estimated Station Totals * | 149,850 | 38,240 | 188,090 |
| Average Weekly Circulation (2006) | 75,877 | 11,025 | 86,902 |
| Average Daily Circulation (2006) | | | 31,595 |
| Other OMA Total | Cable TV Households | Non-cable TV Households | Total TV Households |
| Estimated Station Totals * | 5,060 | 18,850 | 23,910 |
| Average Weekly Circulation (2006) | 1,477 | 1,508 | 2,985 |
| Average Daily Circulation (2006) | | | 788 |

*Estimated station totals are sums of the Nielsen TV and Cable TV household estimates for each county in which the station registers viewing of more than 5% as per the Nielsen Survey Methods.

WXTX-DT

Ch. 49

Network Service: FDX.

Grantee: Southeastern Media Holdings Inc., 3500 Colonnade Pkwy., Suite 600, Birmingham, AL 35243.

Studio: 1909 Wynnton Rd., Columbus, GA 31906.

Mailing Address: Box 12188, Columbus, GA 31917.

Phone: 706-561-5400; 706-324-6471. **Fax:** 706-561-5965.

E-mail: programming@wxtx.com

Web Site: http://www.wxtx.com

Technical Facilities: Channel No. 49 (680-686 MHz). Authorized power: 500-kw max. visual, aural. Antenna: 1024-ft above av. terrain, 1014-ft. above ground, 1381-ft. above sea level.

| | | | |
|-----------|-----|-----|-----|
| Latitude | 32° | 27' | 39" |
| Longitude | 84° | 52' | 43" |

Note: Latitude and longitude coordinates shown are based on the North American Datum of 1927 (NAD 27) as currently required by the Mass Media Bureau of the FCC.

Ownership: Community Newspaper Holdings Inc. (Group Owner).

Began Operation: April 9, 2002. Standard Definition. Station operating under Special Temporary Authority at 16-kw max. visual.

Represented (legal): Fletcher, Heald & Hildreth PLC.

Represented (sales): Millennium Sales & Marketing.

Personnel:

Lee Brantley, General Manager & Program Director.

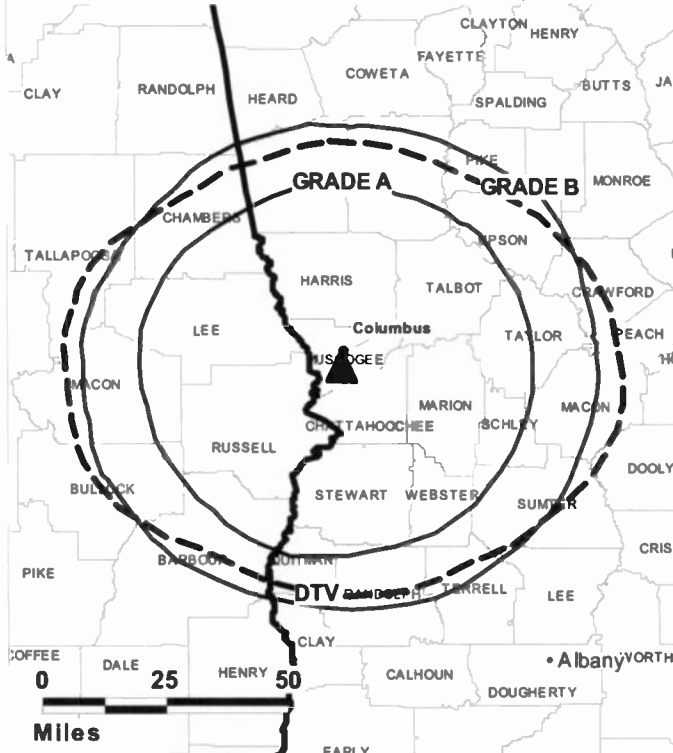
Stephanie Welch, Local & National Sales Manager.

Rick Moll, News Director.

Morris Pollock, Chief Engineer.

Shelia Lovely, Business Manager.

WXTX-DT BMPCDT-20041026AFV GRANTED: 11/3/2004



© 2007 Warren Communications News

Betsy Russell, Production Manager.

Karen Youger, Traffic Manager.

City of License: Columbus. **Station DMA:** Columbus, GA. **Rank:** 128.

Nielsen Data: Not available.

WSST-DT

Ch. 51

Network Service: IND.

Grantee: Sunbelt-South Telecommunications Ltd., Box 917, Cordele, GA 31015.

Studio: 112 7th St. S, Cordele, GA 31015.

Mailing Address: Box 917, Cordele, GA 31015.

Phone: 229-273-0001. **Fax:** 229-273-8894.

E-mail: wsst@sowega.net

Web Site: <http://www.wsst.com>

Technical Facilities: Channel No. 51 (692-698 MHz). Authorized power: 200-kw max. visual. Antenna: 358-ft above av. terrain, 472-ft. above ground, 771-ft. above sea level.

| | | | |
|-----------|-----|-----|-----|
| Latitude | 31° | 53' | 35" |
| Longitude | 83° | 48' | 18" |

Note: Latitude and longitude coordinates shown are based on the North American Datum of 1927 (NAD 27) as currently required by the Mass Media Bureau of the FCC.

Ownership: Sunbelt-South Telecommunications Ltd. (Group Owner).

Began Operation: Station operating under Special Temporary Authority at 7.177-kw max. visual; no on-air date

Personnel:

William B. Goodson, General Manager & Chief Engineer.

Phillip A. Streetman, Station Manager & News Director.

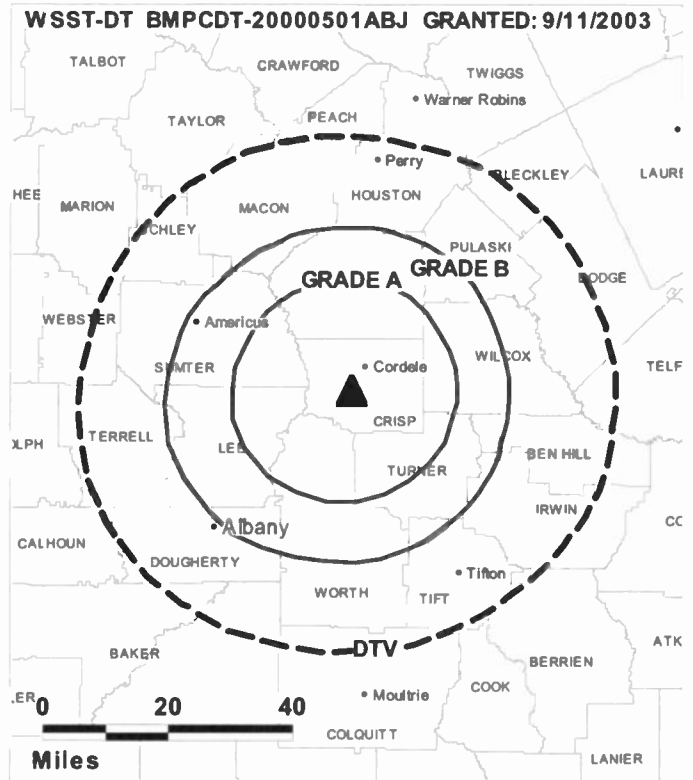
Sara Howell, General Sales & Business Manager.

Tammy Calhoun, Sales Person.

John Barker, Sales Person.

Lee W. Wright, Program Director.

Ricky Smarr, Chief Operator & Production Manager.



© 2007 Warren Communications News

Shelby Goodson, Traffic Manager.

Barbara Dennis, Office Manager & Master Control Operator.

City of License: Cordele. **Station DMA:** Albany, GA. **Rank:** 145.

Nielsen Data: Not available.

WSST-TV

Ch. 55

Network Service: IND.

Licensee: Sunbelt-South Telecommunications Ltd., Box 917, Cordele, GA 31015.

Studio: 112 7th St. S, Cordele, GA 31015.

Mailing Address: Box 917, Cordele, GA 31015.

Phone: 229-273-0001. **Fax:** 229-273-8894.

E-mail: wsst@sowega.net

Web Site: http://www.wsst.com

Technical Facilities: Channel No. 55 (716-722 MHz). Authorized power: 100-kw max. visual, 10-kw aural. Antenna: 410-ft above av. terrain, 407-ft. above ground, 715-ft. above sea level.

Latitude 31° 54' 15"
Longitude 83° 48' 12"

Transmitter: Pateville Rd., 3.5-mi. SW of intersection with State Rte. 7W.

Digital Facilities: Channel No. 51 (692-698 MHz). Power: 200-kw max. visual. Antenna: 358-ft above av. terrain, 472-ft. above ground, 771-ft. above sea level.

Latitude 31° 53' 35"
Longitude 83° 48' 18"

FCC Digital File Number: BMPCDT-20000501ABJ. Granted: September 11, 2003.

Note: Latitude and longitude coordinates shown are based on the North American Datum of 1927 (NAD 27) as currently required by the Mass Media Bureau of the FCC.

Multichannel TV Sound: Planned.

Ownership: Sunbelt-South Telecommunications Ltd. (Group Owner).

Began Operation: May 22, 1989.

Represented (legal): Brown, Nietert & Kaufman Chartered.

Represented (engineering): Bromo Communications Inc.

Personnel:

William B. Goodson, General Manager & Chief Engineer.

Phillip A. Streetman, Station Manager & News Director.

Sara Howell, General Sales & Business Manager.

Tammy Calhoun, Sales Person.

John Barker, Sales Person.

Lee W. Wright, Program Director.

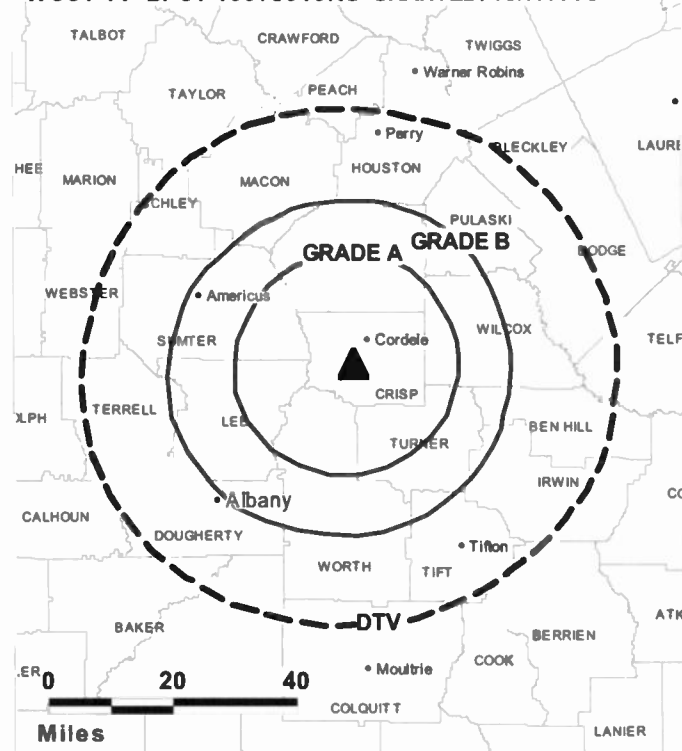
Ricky Smarr, Chief Operator & Production Manager.

Shelby Goodson, Traffic Manager.

Barbara Dennis, Office Manager & Master Control Operator.

Highest 30 Sec. Rate: \$28.

WSST-TV BPCT-19970919KG GRANTED: 10/7/1998



© 2007 Warren Communications News

City of License: Cordele. **Station DMA:** Albany, GA. **Rank:** 145.

Circulation © 2006 Nielsen. Coverage based on Nielsen study.

| GrandTotal | Cable TV Households | Non-cable TV Households | Total TV Households |
|-----------------------------------|---------------------|-------------------------|---------------------|
| Estimated Station Totals * | 80,390 | 6,900 | 87,290 |
| Average Weekly Circulation (2006) | 13,521 | 894 | 14,415 |
| Average Daily Circulation (2006) | | | 4,314 |
| Station DMA Total | Cable TV Households | Non-cable TV Households | Total TV Households |
| Estimated Station Totals * | 68,040 | 4,680 | 72,720 |
| Average Weekly Circulation (2006) | 10,224 | 685 | 10,909 |
| Average Daily Circulation (2006) | | | 3,274 |
| Other DMA Total | Cable TV Households | Non-cable TV Households | Total TV Households |
| Estimated Station Totals * | 12,350 | 2,220 | 14,570 |
| Average Weekly Circulation (2006) | 3,297 | 209 | 3,506 |
| Average Daily Circulation (2006) | | | 1,040 |

*Estimated station totals are sums of the Nielsen TV and Cable TV household estimates for each county in which the station registers viewing of more than 5% as per the Nielsen Survey Methods.

WELF-DT
Ch. 16

Network Service: TBN.

Licensee: Trinity Broadcasting Network Inc., 2442 Michelle Dr., Tustin, CA 92780.

Studio: 384 S. Campus Rd., Lookout Mountain, GA 30750.

Mailing Address: 384 S. Campus Road, Lookout Mountain, GA 30750.

Phone: 706-820-1663; 714-957-9699. **Fax:** 706-820-1735.

E-mail: welf@tbn.org

Web Site: <http://www.tbn.org>

Technical Facilities: Channel No. 16 (482-488 MHz). Authorized power: 300-kw max. visual, aural. Antenna: 1394-ft above av. terrain, 400-ft. above ground, 2421-ft. above sea level.

| | | | |
|-----------|-----|-----|-----|
| Latitude | 34° | 57' | 07" |
| Longitude | 85° | 22' | 58" |

Note: Latitude and longitude coordinates shown are based on the North American Datum of 1927 (NAD 27) as currently required by the Mass Media Bureau of the FCC.

Ownership: Trinity Broadcasting Network Inc. (Group Owner).

Began Operation: Station operating; no on-air date

Personnel:

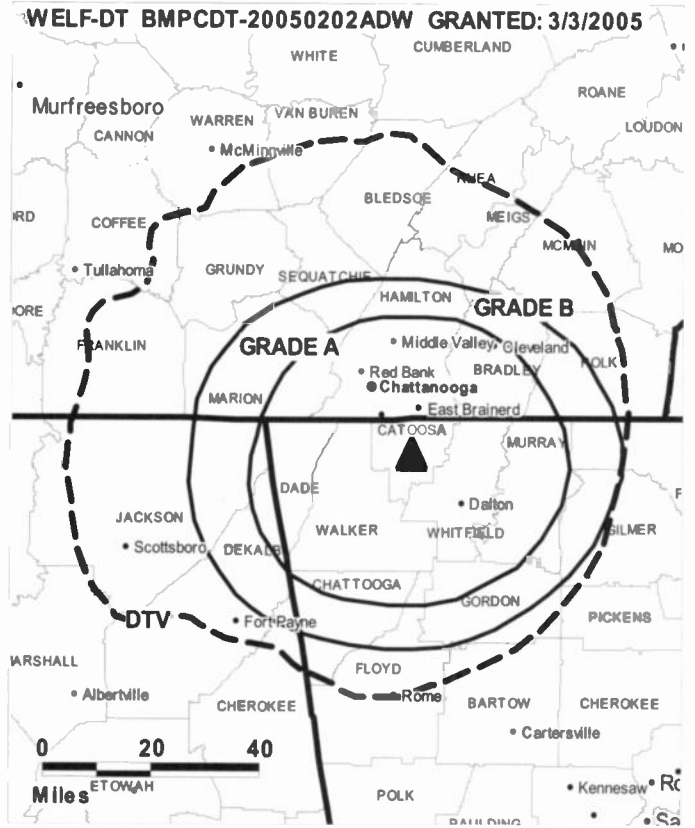
Scott Sanders, Station & Production Manager.

Bill Hamm, Chief Engineer.

Onya Lassiter, Program Director & Traffic Manager.

City of License: Dalton. **Station DMA:** Chattanooga, TN. **Rank:** 86.

Nielsen Data: Not available.



© 2007 Warren Communications News

WELF-TV
Ch. 23

Network Service: TBN.

Licensee: Trinity Broadcasting Network Inc., 2442 Michelle Dr., Tustin, CA 92780.

Studio: 384 S. Campus Rd., Lookout Mountain, GA 30750.

Mailing Address: 384 S. Campus Road, Lookout Mountain, GA 30750.

Phone: 706-820-1663. **Fax:** 706-820-1735.

E-mail: welf@tbn.org

Web Site: http://www.tbn.org

Technical Facilities: Channel No. 23 (524-530 MHz). Authorized power: 490-kw max. visual, 49-kw aural. Antenna: 1467-ft above av. terrain, 466-ft. above ground, 2487-ft. above sea level.

Latitude 34° 57' 07"
Longitude 85° 22' 58"

Transmitter: Hwy. 127, 2.14-mi. SSW of Lookout Mountain, Dade County.

Digital Facilities: Channel No. 16 (482-488 MHz). Power: 300-kw max. visual, aural. Antenna: 1394-ft above av. terrain, 400-ft. above ground, 2421-ft. above sea level.

Latitude 34° 57' 07"
Longitude 85° 22' 58"

FCC Digital File Number: BPCDT-19991013ABQ. Granted: March 03, 2005.

Note: Latitude and longitude coordinates shown are based on the North American Datum of 1927 (NAD 27) as currently required by the Mass Media Bureau of the FCC.

Satellite Earth Station: Transmitter Comark; Standard Communications, 3.3-meter Ku & C-band.

Ownership: Trinity Broadcasting Network Inc. (Group Owner).

Began Operation: May 10, 1994. Sale to All American TV Inc. by Sonlight Broadcasting Systems Inc. approved by FCC May 16, 1997. Sale to present owner by All American TV Inc. approved by FCC May 8, 2000.

Represented (legal): Shaw Pittman.

Personnel:

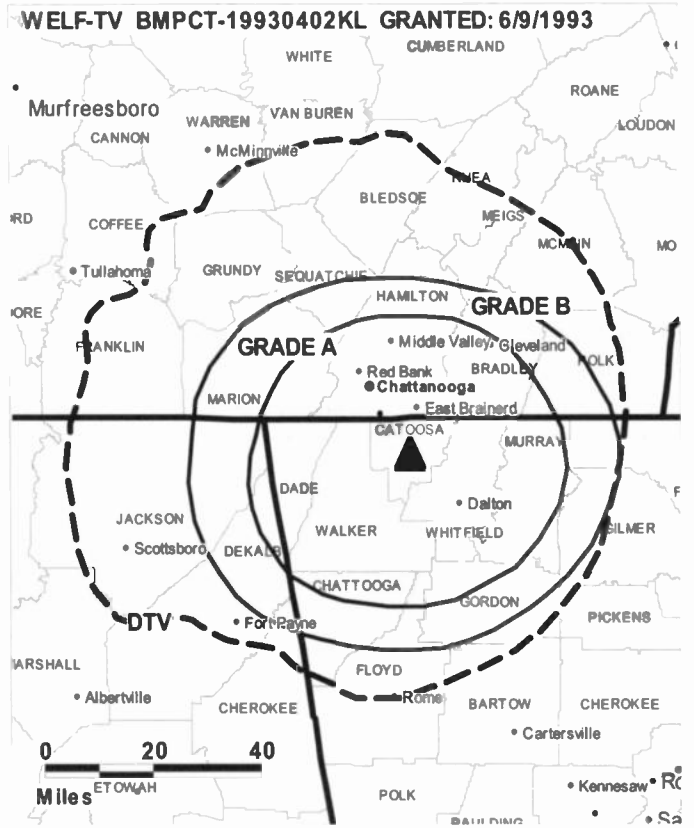
Scott Sanders, Station & Production Manager.

Bill Hamm, Chief Engineer.

Onya Lassiter, Program Director & Traffic Manager.

Highest 30 Sec. Rate: \$55.

City of License: Dalton. **Station DMA:** Chattanooga, TN. **Rank:** 86.



© 2007 Warren Communications News

Circulation © 2006 Nielsen. Coverage based on Nielsen study.

| GrandTotal | Cable TV Households | Non-cable TV Households | Total TV Households |
|-----------------------------------|------------------------|----------------------------|------------------------|
| Estimated Station Totals * | 193,110 | 8,490 | 201,600 |
| Average Weekly Circulation (2006) | 17,140 | 475 | 17,615 |
| Average Daily Circulation (2006) | | | 3,835 |
| Station DMA Total | Cable TV Households | Non-cable TV Households | Total TV Households |
| Estimated Station Totals * | 188,150 | 8,490 | 196,640 |
| Average Weekly Circulation (2006) | 16,788 | 475 | 17,263 |
| Average Daily Circulation (2006) | | | 3,780 |
| Other DMA Total | Cable TV Households | Non-cable TV Households | Total TV Households |
| Estimated Station Totals * | 4,960 | 0 | 4,960 |
| Average Weekly Circulation (2006) | 352 | 0 | 352 |
| Average Daily Circulation (2006) | | | 55 |

*Estimated station totals are sums of the Nielsen TV and Cable TV household estimates for each county in which the station registers viewing of more than 5% as per the Nielsen Survey Methods.

WGNM
Ch. 64

Network Service: IND.

Licensee: Christian Television Network Inc., 6922 142nd Ave. N, Largo, FL 33771.

Studio: 178 Steven Dr., Macon, GA 31210.

Mailing Address: 178 Steven Dr., Macon, GA 31210.

Phone: 478-474-8400. **Fax:** 478-474-4777.

E-mail: gm@wgnm.com

Web Site: http://www.wgnm.com

Technical Facilities: Channel No. 64 (770-776 MHz). Authorized power: 1148-kw max. visual. Antenna: 731-ft above av. terrain, 605-ft. above ground, 1100-ft. above sea level.

Latitude 32° 45' 51"
Longitude 83° 33' 32"

Transmitter: Between Hwys. U.S. 23 & I-16, 0.62-mi. N of Bibb/Twigg County Line.

Digital Facilities: Channel No. 45 (656-662 MHz). Power: 1000-kw max. visual. Antenna: 732-ft above av. terrain, 604-ft. above ground, 1099-ft. above sea level.

Latitude 32° 45' 51"
Longitude 83° 33' 32"

FCC Digital File Number: BPCDT-19991029AFL. Granted: September 11, 2003.

Note: Latitude and longitude coordinates shown are based on the North American Datum of 1927 (NAD 27) as currently required by the Mass Media Bureau of the FCC.

Ownership: Christian Television Network Inc. (Group Owner).

Began Operation: November 20, 1990. Request has been sent to the FCC asking to cease analog operations, surrender license and only operate digital WGNM-DT. Sale to present owner by Macon Urban Ministries approved by FCC November 5, 2003.

Represented (legal): Hardy Carey & Chautin LLP.

Represented (engineering): duTreil, Lundin & Rackley Inc.

Personnel:

Rip Kenley, General Manager.

Bert Vaughn Ott, General & Local Sales Manager.

Dan Jaskula, Operations & Traffic Manager.

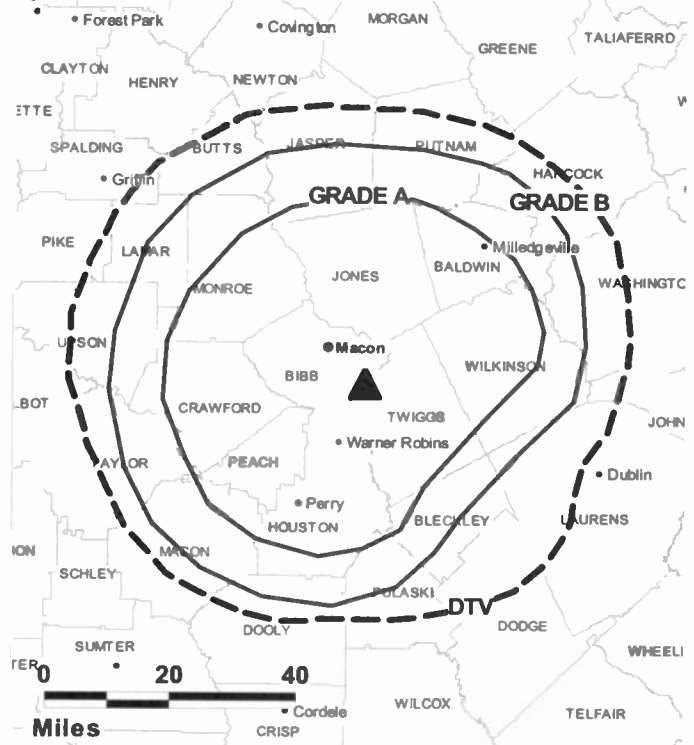
Hugh Allegood, Chief Engineer.

Donald F. King, Program Coordinator.

Highest 30 Sec. Rate: \$300.

City of License: Macon. **Station DMA:** Macon, GA. **Rank:** 121.

WGNM BPCT-19980630KE GRANTED: 10/14/1998



© 2007 Warren Communications News

Circulation © 2006 Nielsen. Coverage based on Nielsen study.

| GrandTotal | Cable TV Households | Non-cable TV Households | Total TV Households |
|-----------------------------------|------------------------|----------------------------|------------------------|
| Estimated Station Totals * | 114,140 | 48,560 | 162,700 |
| Average Weekly Circulation (2006) | 20,560 | 4,563 | 25,123 |
| Average Daily Circulation (2006) | | | 5,504 |
| Station OMA Total | Cable TV Households | Non-cable TV Households | Total TV Households |
| Estimated Station Totals * | 114,140 | 42,160 | 156,300 |
| Average Weekly Circulation (2006) | 20,560 | 4,141 | 24,701 |
| Average Daily Circulation (2006) | | | 5,478 |
| Other OMA Total | Cable TV Households | Non-cable TV Households | Total TV Households |
| Estimated Station Totals * | 0 | 6,400 | 6,400 |
| Average Weekly Circulation (2006) | 0 | 422 | 422 |
| Average Daily Circulation (2006) | | | 26 |

*Estimated station totals are sums of the Nielsen TV and Cable TV household estimates for each county in which the station registers viewing of more than 5% as per the Nielsen Survey Methods.

WGNM-DT
Ch. 45

Network Service: IND.

Licensee: Christian Television Network Inc., 6922 142nd Ave. N, Largo, FL 33771.

Studio: 178 Steven Dr., Macon, GA 31210.

Mailing Address: 178 Steven Dr., Macon, GA 31210.

Phone: 478-474-8400. **Fax:** 478-474-4777.

E-mail: gm@wgnm.com

Web Site: http://www.wgnm.com

Technical Facilities: Channel No. 45 (656-662 MHz). Authorized power: 1000-kw max. visual. Antenna: 732-ft above av. terrain, 604-ft. above ground, 1099-ft. above sea level.

| | | | |
|-----------|-----|-----|-----|
| Latitude | 32° | 45' | 51" |
| Longitude | 83° | 33' | 32" |

Note: Latitude and longitude coordinates shown are based on the North American Datum of 1927 (NAD 27) as currently required by the Mass Media Bureau of the FCC.

Ownership: Christian Television Network Inc. (Group Owner).

Represented (legal): Hardy Carey & Chautin LLP.

Personnel:

Rip Kenley, General Manager.

Dan Jaskula, Operations & Traffic Manager.

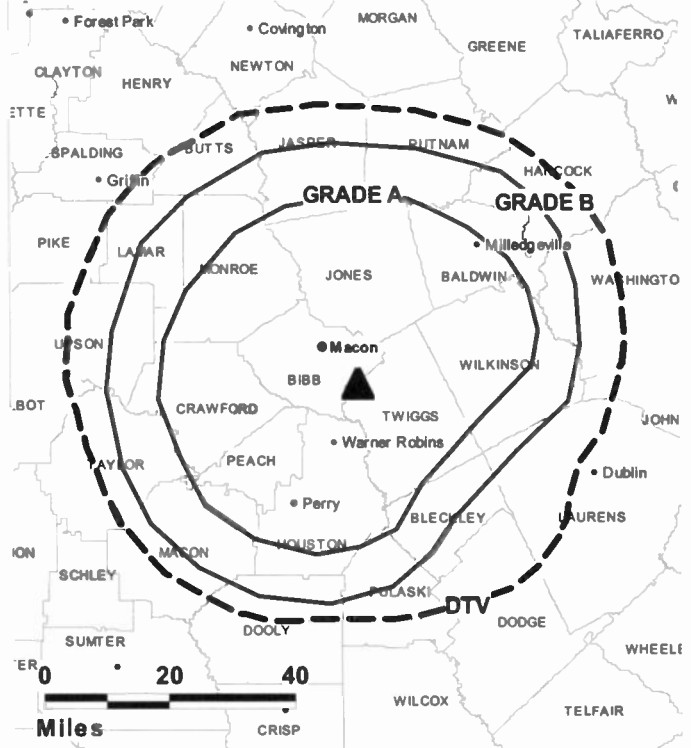
Bert Vaughn Ott, General & Local Sales Manager.

Hugh Allegood, Chief Engineer.

Donald F. King, Program Coordinator.

Highest 30 Sec. Rate: \$250.00.

WGNM-DT BPCDT-19991029AFL GRANTED: 9/11/2003



City of License: Macon. **Station DMA:** Macon, GA. **Rank:** 121.

Nielsen Data: Not available.

WGXA
Ch. 24

Network Service: FOX.

Licensee: Piedmont Television of Macon License LLC, 7621 Little Ave., Suite 506, Charlotte, NC 28226.

Studio: 599 Martin Luther King Jr. Blvd., Macon, GA 31201.

Mailing Address: Box 340, Macon, GA 31202.

Phone: 478-745-2424. **Fax:** 478-750-4347.

E-mail: rblanton@fox24.com

Web Site: http://www.fox24.com

Technical Facilities: Channel No. 24 (530-536 MHz). Authorized power: 1290-kw max. & 646-kw horizontal visual, 252-kw & 126-kw horizontal aural. Antenna: 800-ft above av. terrain, 898-ft. above ground, 1196-ft. above sea level.

Latitude 32° 45' 08"
Longitude 83° 33' 38"

Transmitter: U.S. 23-129 S, 7-mi. from Macon city limits.

Digital Facilities: Channel No. 16 (482-488 MHz). Power: 1000-kw max. visual. Antenna: 742-ft above av. terrain, 827-ft. above ground.

Latitude 32° 44' 58"
Longitude 83° 33' 35"

FCC Digital File Number: BPCDT-19991029AFU. Granted: November 09, 2000.

Note: Latitude and longitude coordinates shown are based on the North American Datum of 1927 (NAD 27) as currently required by the Mass Media Bureau of the FCC.

Satellite Earth Stations: Transmitter RCA; Andrew, 7.3-meter C-band; Andrew, 4.5-meter C-band; Avantek receivers.

News Service: AP.

Ownership: Piedmont Television Holdings LLC (Group Owner).

Began Operation: April 21, 1982. Sale to Gocom Television of Macon (Richard L. Gorman) by Russell-Rowe Communications approved by FCC May 24, 1995. Sale to GOCOM Communications LLC by Richard L. Gorman approved by FCC July 11, 1997 (Television Digest, Vol. 37:37). Merger with Grapevine Communications Inc. approved by FCC November 1, 1999. GOCOM Holdings LLC now Piedmont Television Holdings LLC.

Represented (sales): Continental Television Sales.

Represented (legal): Cohn & Marks LLP.

Represented (engineering): Palmer A. Greer.

Personnel:

Keith True, Vice President & General Manager.

Matt Miller, Operations & News Director.

Karen Alston, General Sales Manager.

Chris Nugent, Local Sales Manager.

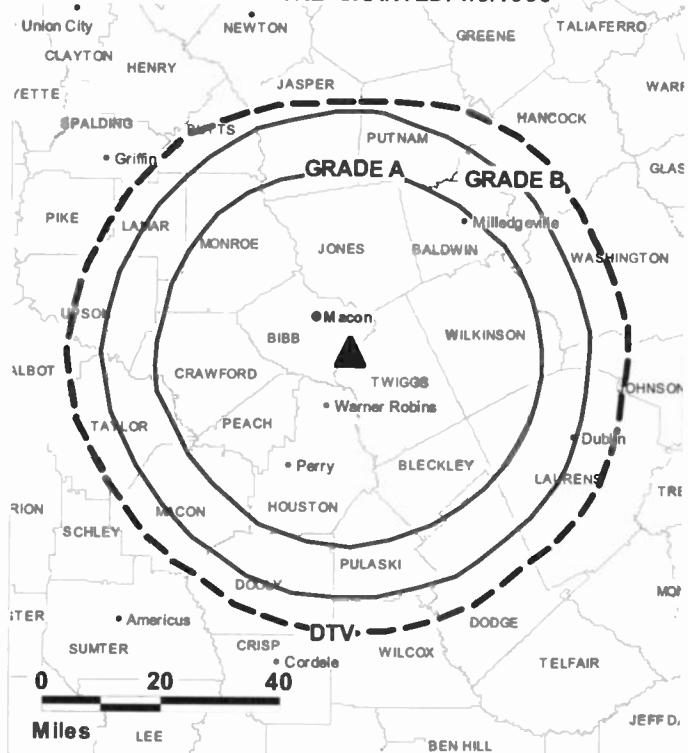
Richard Blanton, Chief Engineer.

Dorrie Farlee, Controller.

Jim Greer, Program Director.

Martin Nash, Promotion Director.

WGXA BPCT-19781116KE GRANTED: 1/8/1980



© 2007 Warren Communications News

Perry Swanson, Creative Services Director.

Lynn Witte, Traffic Manager.

Highest 30 Sec. Rate: \$600.

City of License: Macon. **Station DMA:** Macon, GA. **Rank:** 121.

Circulation © 2006 Nielsen. Coverage based on Nielsen study.

| GrandTotal | Cable TV Households | Non-cable TV Households | Total TV Households |
|-----------------------------------|------------------------|----------------------------|------------------------|
| Estimated Station Totals * | 130,600 | 67,820 | 198,420 |
| Average Weekly Circulation (2006) | 66,139 | 25,757 | 91,896 |
| Average Daily Circulation (2006) | | | 30,310 |
| Station DMA Total | Cable TV Households | Non-cable TV Households | Total TV Households |
| Estimated Station Totals * | 129,280 | 61,950 | 191,230 |
| Average Weekly Circulation (2006) | 65,701 | 24,577 | 90,278 |
| Average Daily Circulation (2006) | | | 29,882 |
| Other DMA Total | Cable TV Households | Non-cable TV Households | Total TV Households |
| Estimated Station Totals * | 1,320 | 5,870 | 7,190 |
| Average Weekly Circulation (2006) | 438 | 1,180 | 1,618 |
| Average Daily Circulation (2006) | | | 428 |

*Estimated station totals are sums of the Nielsen TV and Cable TV household estimates for each county in which the station registers viewing of more than 5% as per the Nielsen Survey Methods.

WGXA-DT
Ch. 16

Network Service: MNT, FOX.

Grantee: Piedmont Television of Macon License LLC, 7621 Little Ave., Suite 506, Charlotte, NC 28266.

Studio: 599 Martin Luther King Jr. Blvd., Macon, GA 31201.

Mailing Address: Box 340, Macon, GA 31202.

Phone: 478-745-2424. **Fax:** 478-750-4347.

E-mail: rblanton@fox24.com

Web Site: http://www.fox24.com

Technical Facilities: Channel No. 16 (482-488 MHz). Authorized power: 1000-kw max. visual. Antenna: 742-ft above av. terrain, 827-ft. above ground.

| | | | |
|-----------|-----|-----|-----|
| Latitude | 32° | 44' | 58" |
| Longitude | 83° | 33' | 35" |

Note: Latitude and longitude coordinates shown are based on the North American Datum of 1927 (NAD 27) as currently required by the Mass Media Bureau of the FCC.

Ownership: Piedmont Television Holdings LLC (Group Owner).

Began Operation: Station operating under Special Temporary Authority at 1.16-kw max. visual; no on-air date

Represented (legal): Cohn & Marks LLP.

Represented (sales): Continental Television Sales.

Personnel:

Keith True, Vice President & General Manager.

Matt Miller, Operations & News Director.

Karen Alston, General Sales Manager.

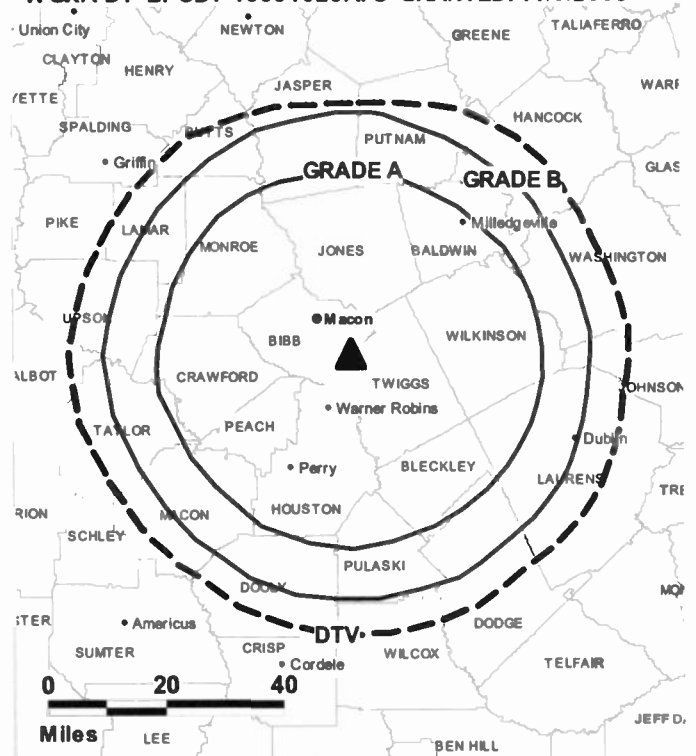
Chris Nugent, Local Sales Manager.

Richard Blanton, Chief Engineer.

Dorrie Farlee, Controller.

Jim Greer, Program Director.

WGXA-DT BPCDT-19991029AFU GRANTED: 11/9/2000



© 2007 Warren Communications News

Martin Nash, Promotion Director.

Perry Swanson, Creative Services Director.

Lynn Witte, Traffic Manager.

City of License: Macon. **Station DMA:** Macon, GA. **Rank:** 121.

Nielsen Data: Not available.

WMAZ-DT

Ch. 45

Network Service: CBS.

Grantee: Gannett Georgia LP, 1314 Gray Hwy., Macon, GA 31211.

Studio: 1314 Gray Hwy., Macon, GA 31211.

Mailing Address: Box 5008, Macon, GA 31208.

Phone: 478-752-1313; 912-752-1313. **Fax:** 478-752-1331.

E-mail: fshuring@13wmaz.com

Web Site: http://www.13wmaz.com

Technical Facilities: Channel No. 45 (656-662 MHz). Authorized power: 14-kw max. visual. Antenna: 593-ft above av. terrain, 653-ft. above ground, 967-ft. above sea level.

| | | | |
|-----------|-----|-----|-----|
| Latitude | 32° | 45' | 10" |
| Longitude | 83° | 33' | 32" |

Requests modification of CP for change to 7-kw visual; BMPCDT-20060606AAN.

Note: Latitude and longitude coordinates shown are based on the North American Datum of 1927 (NAD 27) as currently required by the Mass Media Bureau of the FCC.

Ownership: Gannett Co. Inc.

Began Operation: Station operating under Special Temporary Authority at 7-kw visual; no on-air date

Represented (sales): Blair Television.

Personnel:

Don McGourk, President.

Dodie Cantrell-Bickley, Vice President & General Manager.

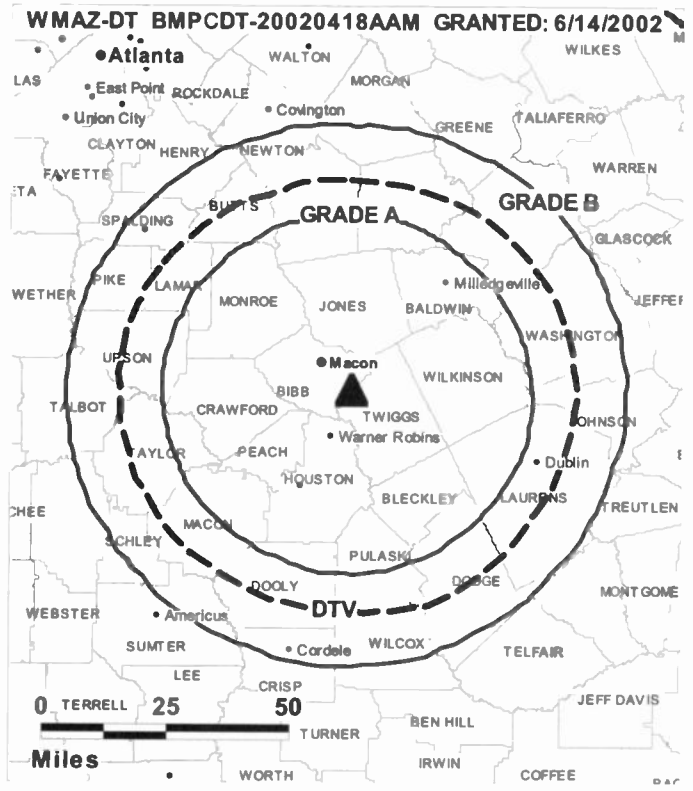
Frank Shuring, General Sales Manager.

Cindy Cerka, Local Sales Team Leader.

Don Sports, Local Sales Team Leader.

Donna Reeves, National Sales Assistant.

John Timms, Chief Engineer.



© 2007 Warren Communications News

Cathy O'Brian, Business Manager.

Jeff Dudley, Program & Marketing Director.

NeCorey Anderson, Production Manager.

Irene Ray, Traffic Manager.

City of License: Macon. **Station DMA:** Macon, GA. **Rank:** 121.

Nielsen Data: Not available.

WMAZ-TV
Ch. 13

Network Service: CBS.

Licensee: Gannett Georgia LP, 1100 Wilson Blvd., Arlington, VA 22234.

Studio: 1314 Gray Hwy., Macon, GA 31208.

Mailing Address: Box 5008, Macon, GA 31208.

Phone: 478-752-1313. **Fax:** 478-752-1331.

E-mail: fshurling@13wmaz.com

Web Site: http://www.13wmaz.com

Technical Facilities: Channel No. 13 (210-216 MHz). Authorized power: 316-kw visual, 63.1-kw aural. Antenna: 785-ft. above av. terrain, 891-ft. above ground, 1205-ft. above sea level.

Latitude 32° 45' 10"
Longitude 83° 33' 32"

Transmitter: U.S. 129, 7-mi. SE of Macon.

Digital Facilities: Channel No. 45 (656-662 MHz). Power: 14-kw max. visual. Antenna: 593-ft. above av. terrain, 653-ft. above ground, 967-ft. above sea level.

Latitude 32° 45' 10"
Longitude 83° 33' 32"

Note: Latitude and longitude coordinates shown are based on the North American Datum of 1927 (NAD 27) as currently required by the Mass Media Bureau of the FCC.

Satellite Earth Stations: Transmitter NEC; Scientific-Atlanta, 7.7-meter; RCA, 3.6-meter; DH Satellite, 4.2-meter Ku-band; Scientific-Atlanta, 4.6-meter; Anixter-Mark, 5-meter; Sony, Scientific-Atlanta, Microdyne, M/A-Corn receivers.

News Services: CNN Newsource, CBS Newspath, AP.

Ownership: Gannett Co. Inc. (Group Owner).

Began Operation: September 27, 1953. Sale to Gannett by Multimedia approved by FCC November 30, 1995 (Television Digest, Vol. 35:25, 31, 49). Transfer to Multimedia approved by FCC September 22, 1967. Sale to Southeastern Broadcasting Corp. by George P. Rankin Jr. & associates approved by FCC March 13, 1963 (Vol. 3:2, 11).

Represented (sales): Blair Television.

Personnel:

Don McGouirk, President.

Dodie Cantrell-Bickley, Vice President & General Manager.

Frank Shurling, General Sales Manager.

Cindy Cerka, Local Sales Team Leader.

Don Sports, Local Sales Team Leader.

Donna Reeves, National Sales Assistant.

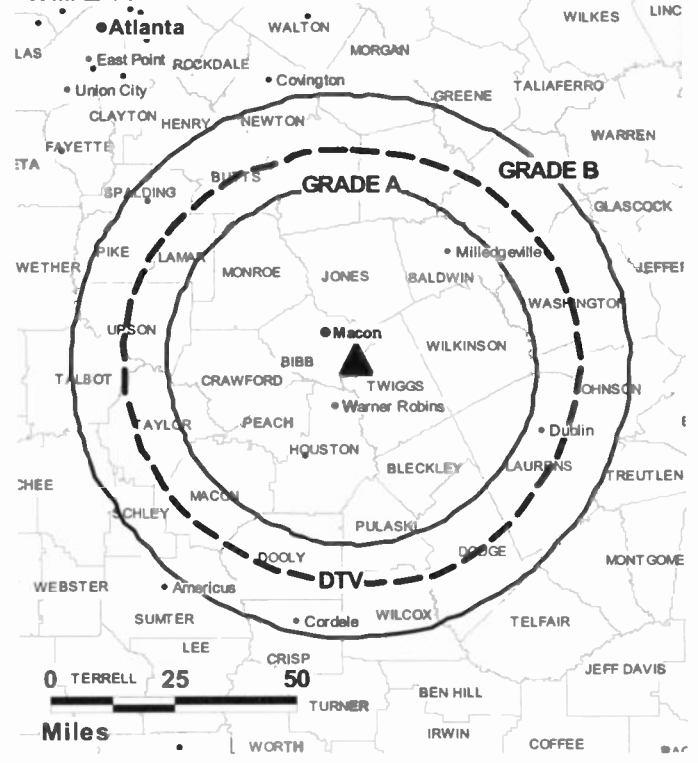
John Timms, Chief Engineer.

Cathy O'Brian, Business Manager.

Jeff Dudley, Program & Marketing Director.

NeCorey Anderson, Production Manager.

WMAZ-TV BPCT-3557 GRANTED: 6/17/1965



© 2007 Warren Communications News

Irene Ray, Traffic Manager.

Highest 30 Sec. Rate: \$900.

City of License: Macon. **Station DMA:** Macon, GA. **Rank:** 121.

Circulation © 2006 Nielsen. Coverage based on Nielsen study.

| GrandTotal | Cable TV Households | Non-cable TV Households | Total TV Households |
|-----------------------------------|------------------------|----------------------------|------------------------|
| Estimated Station Totals * | 168,790 | 73,330 | 242,120 |
| Average Weekly Circulation (2006) | 127,158 | 46,306 | 173,464 |
| Average Daily Circulation (2006) | | | 108,273 |
| Station DMA Total | Cable TV Households | Non-cable TV Households | Total TV Households |
| Estimated Station Totals * | 134,680 | 64,460 | 199,140 |
| Average Weekly Circulation (2006) | 111,673 | 43,267 | 154,940 |
| Average Daily Circulation (2006) | | | 99,536 |
| Other DMA Total | Cable TV Households | Non-cable TV Households | Total TV Households |
| Estimated Station Totals * | 34,110 | 8,870 | 42,980 |
| Average Weekly Circulation (2006) | 15,485 | 3,039 | 18,524 |
| Average Daily Circulation (2006) | | | 8,737 |

*Estimated station totals are sums of the Nielsen TV and Cable TV household estimates for each county in which the station registers viewing of more than 5% as per the Nielsen Survey Methods.

WMGT-DT

Ch. 40

Network Service: NBC.

Licensee: Morris Network Inc., PO Box 4328, Macon, GA 31217-9705.

Studio: 301 Poplar St., Macon, GA 31201.

Mailing Address: PO Box 4328, Macon, GA 31208.

Phone: 478-745-4141. **Fax:** 478-742-2626.

E-mail: gjobin@wmgt.com

Web Site: <http://www.wmgt.com>

Technical Facilities: Channel No. 40 (626-632 MHz). Authorized power: 48-kw max. visual. Antenna: 778-ft above av. terrain, 860-ft. above ground.

| | | | |
|-----------|-----|-----|-----|
| Latitude | 32° | 45' | 12" |
| Longitude | 83° | 33' | 46" |

Requests modification of CP for change to 110-kw max. visual, 620-ft above av. terrain, 689-ft. above ground, 982-ft. above sea level; BMPCDT-20060718AEA.

Note: Latitude and longitude coordinates shown are based on the North American Datum of 1927 (NAD 27) as currently required by the Mass Media Bureau of the FCC.

Ownership: Morris Network Inc. (Group Owner).

Began Operation: Station operating under Special Temporary Authority at 3.3-kw max. visual; no on-air date

Represented (sales): Millennium Sales & Marketing.

Personnel:

George V. Jobin, General Manager.

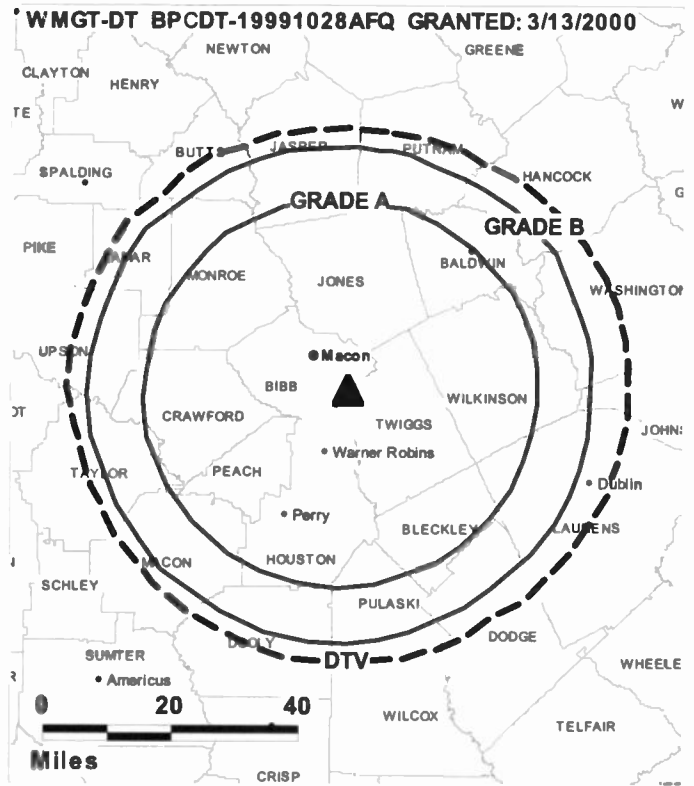
Greg Oliver, General Sales Manager.

Mark Wildman, News Director.

Chris McLendon, Chief Engineer.

Elizabeth Gantt, Business Manager.

Debbie Wright, Program Director.



© 2007 Warren Communications News

Cheryl Palmer, Marketing Director.

Ryan Chambers, Marketing Services.

Sydney Colvin, Traffic Manager.

City of License: Macon. **Station DMA:** Macon, GA. **Rank:** 121.

Nielsen Data: Not available.

WMGT-TV

Ch. 41

Network Service: NBC.

Licensee: Morris Network Inc., PO Box 4328, Macon, GA 31208.

Studio: 301 Poplar St., Macon, GA 31201.

Mailing Address: PO Box 4328, Macon, GA 31208.

Phone: 478-745-4141. **Fax:** 478-742-2626.

E-mail: gjobin@wmgt.com

Web Site: http://www.wmgt.com

Technical Facilities: Channel No. 41 (632-638 MHz). Authorized power: 1050-kw max. & 760-kw horizontal visual, 210-kw & 152-kw horizontal aural. Antenna: 787-ft above av. terrain, 893-ft. above ground, 1186-ft. above sea level.

Latitude 32° 45' 12"
Longitude 83° 33' 46"

Transmitter: 3-mi. S of Interstate 16 on W side of U.S. Rte. 23, Swiftcreek Twp.

Digital Facilities: Channel No. 40 (626-632 MHz). Power: 48-kw max. visual. Antenna: 778-ft above av. terrain, 860-ft. above ground.

Latitude 32° 45' 12"
Longitude 83° 33' 46"

FCC Digital File Number: BPCDT-19991028AFQ. Granted: March 13, 2000.

Note: Latitude and longitude coordinates shown are based on the North American Datum of 1927 (NAD 27) as currently required by the Mass Media Bureau of the FCC.

Multichannel TV Sound: Stereo only.

Satellite Earth Station: Harris, Ku & C-band; Microdyne receivers.

News Service: AP.

Ownership: Morris Network Inc. (Group Owner).

Began Operation: December 19, 1968. Sale to present owner by F. E. Busby, et al., approved by FCC November 30, 1978. Sale to F. E. Busby, et al., by WTVY Inc. (Charles Woods) approved by FCC August 9, 1974.

Represented (sales): Millennium Sales & Marketing.

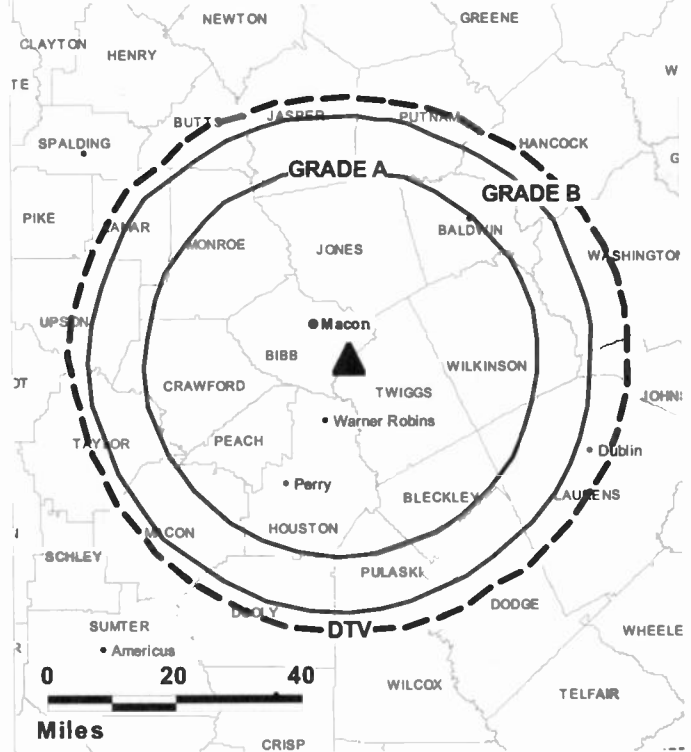
Represented (legal): Smithwick & Belendiuk PC.

Represented (engineering): Cohen Dippell & Everist PC.

Personnel:

- George Jobin, General Manager.
- Greg Oliver, General Sales Manager.
- Mark Wildman, News Director.
- Chris McLendon, Chief Engineer.
- Elizabeth Gantt, Business Manager.
- Debbie Wright, Program Director.
- Cheryl Palmer, Marketing Director.
- Ryan Chambers, Marketing Services.

WMGT-TV BPCT-19870615KE GRANTED: 8/28/1987



Sydney Colvin, Traffic Manager.

Highest 30 Sec. Rate: \$2000.

City of License: Macon. **Station DMA:** Macon, GA. **Rank:** 121.

Circulation © 2006 Nielsen. Coverage based on Nielsen study.

| GrandTotal | Cable TV Households | Non-cable TV Households | Total TV Households |
|-----------------------------------|---------------------|-------------------------|---------------------|
| Estimated Station Totals * | 132,510 | 64,460 | 196,970 |
| Average Weekly Circulation (2006) | 68,100 | 24,086 | 92,186 |
| Average Daily Circulation (2006) | | | 36,340 |

| Station OMA Total | Cable TV Households | Non-cable TV Households | Total TV Households |
|-----------------------------------|---------------------|-------------------------|---------------------|
| Estimated Station Totals * | 131,190 | 64,460 | 195,650 |
| Average Weekly Circulation (2006) | 67,561 | 24,086 | 91,647 |
| Average Daily Circulation (2006) | | | 36,290 |

| Other OMA Total | Cable TV Households | Non-cable TV Households | Total TV Households |
|-----------------------------------|---------------------|-------------------------|---------------------|
| Estimated Station Totals * | 1,320 | 0 | 1,320 |
| Average Weekly Circulation (2006) | 539 | 0 | 539 |
| Average Daily Circulation (2006) | | | 50 |

*Estimated station totals are sums of the Nielsen TV and Cable TV household estimates for each county in which the station registers viewing of more than 5% as per the Nielsen Survey Methods.

WHSG-DT Ch. 44

Network Service: TBN.

Grantee: Trinity Broadcasting Network Inc., 2442 Michelle Dr., Tustin, CA 92780.

Studio: 1550 Agape Way, Decatur, GA 30035.

Mailing Address: 1550 Agape Way, Decatur, GA 30035.

Phone: 404-288-1156. **Fax:** 404-288-5613.

E-mail: whsg@tbn.org

Technical Facilities: Channel No. 44 (650-656 MHz). Authorized power: 700-kw max. visual. Antenna: 994-ft above av. terrain, 942-ft. above ground, 1909-ft. above sea level.

| | | | |
|-----------|-----|-----|-----|
| Latitude | 33° | 44' | 41" |
| Longitude | 84° | 21' | 36" |

Note: Latitude and longitude coordinates shown are based on the North American Datum of 1927 (NAD 27) as currently required by the Mass Media Bureau of the FCC.

Ownership: Trinity Broadcasting Network Inc. (Group Owner).

Began Operation: March 18, 2004. Standard and High Definition.

Personnel:

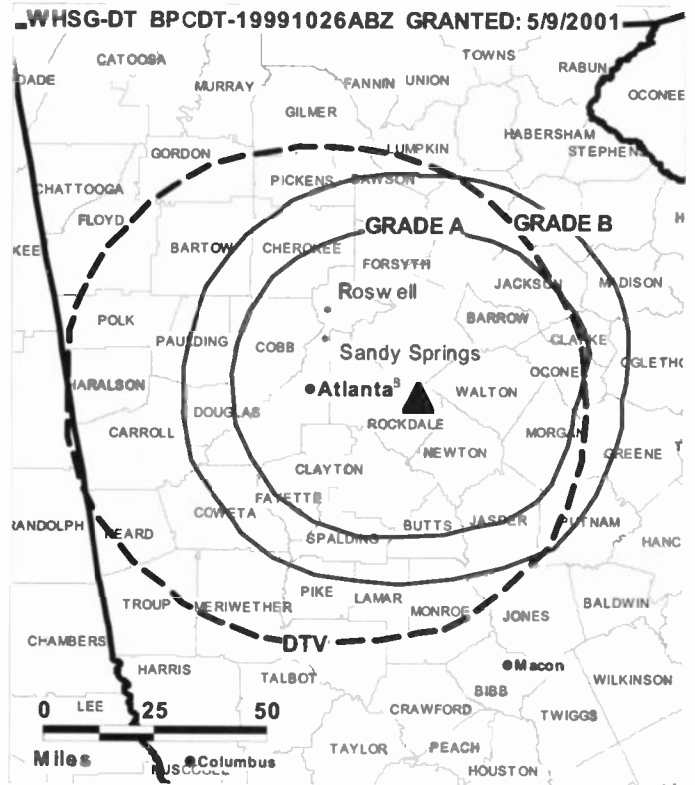
Dorothy B. Casoria, Station Manager & Business Manager.

Lloyd Holloway, Chief Engineer & Traffic Manager.

Nikki Taylor, Program & Production Manager.

City of License: Monroe. **Station DMA:** Atlanta, GA. **Rank:** 9.

Nielsen Data: Not available.



© 2007 Warren Communications News

WHSG-TV

Ch. 63

Network Service: TBN.

Licensee: Trinity Broadcasting Network Inc., 2442 Michelle Dr., Tustin, CA 92780.

Studio: 1550 Agape Way, Decatur, GA 30035.

Mailing Address: 1550 Agape Way, Dacatur, GA 30035.

Phone: 404-288-1156. **Fax:** 404-288-5613.

E-mail: whsg@tbn.org

Technical Facilities: Channel No. 63 (764-770 MHz). Authorized power: 5000-kw max. visual, 340-kw aural. Antenna: 1191-ft above av. terrain, 1125-ft. above ground, 2024-ft. above sea level.

| | | | |
|-----------|-----|-----|-----|
| Latitude | 33° | 44' | 22" |
| Longitude | 84° | 00' | 14" |

Requests CP for change to channel number 44, 988-ft above av. terrain, 942-ft. above ground, 1909-ft. above sea level; lat. 33° 44' 40", long. 84° 21' 36", BPCT-20020220ABL.

Transmitter: 6.15-mi. NE of Lithonia, Rockdale County.

Digital Facilities: Channel No. 44 (650-656 MHz). Power: 700-kw max. visual. Antenna: 994-ft above av. terrain, 942-ft. above ground, 1909-ft. above sea level.

| | | | |
|-----------|-----|-----|-----|
| Latitude | 33° | 44' | 41" |
| Longitude | 84° | 21' | 36" |

FCC Digital File Number: BPCDT-19991026ABZ. Granted: May 09, 2001.

Note: Latitude and longitude coordinates shown are based on the North American Datum of 1927 (NAD 27) as currently required by the Mass Media Bureau of the FCC.

Ownership: Trinity Broadcasting Network Inc. (Group Dwner).

Began Operation: March 15, 1991.

Personnel:

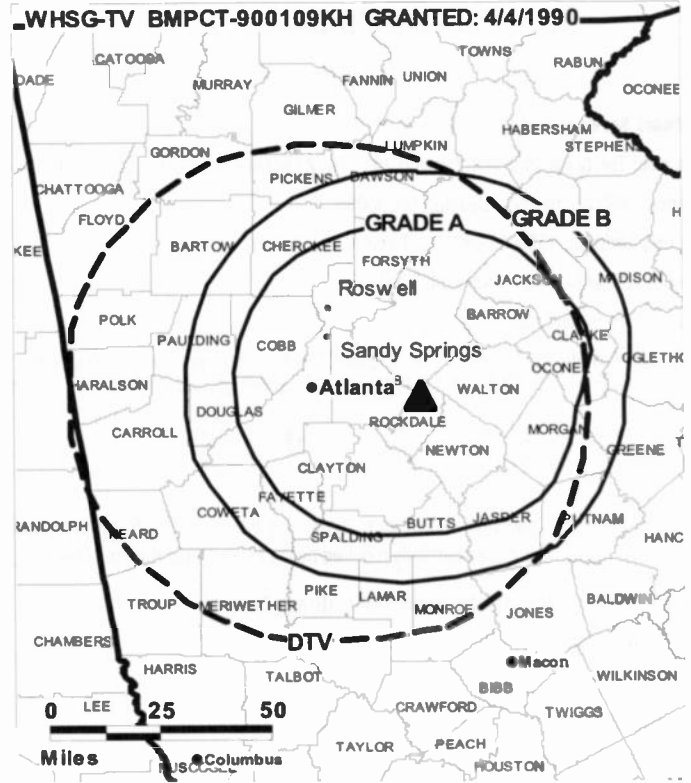
Dorothy B. Casoria, Station Manager & Business Manager.

Lloyd Holloway, Chief Engineer & Traffic Manager.

Nikki Taylor, Program & Production Manager.

Rates: On request.

City of License: Monroe. **Station DMA:** Atlanta, GA. **Rank:** 9.



© 2007 Warren Communications News

Circulation © 2006 Nielsen. Coverage based on Nielsen study.

| GrandTotal | Cable TV Households | Non-cable TV Households | Total TV Households |
|-----------------------------------|---------------------|-------------------------|---------------------|
| Estimated Station Totals * | 342,730 | 40,800 | 383,530 |
| Average Weekly Circulation (2006) | 24,669 | 3,690 | 28,359 |
| Average Daily Circulation (2006) | | | 8,145 |
| Station DMA Total | Cable TV Households | Non-cable TV Households | Total TV Households |
| Estimated Station Totals * | 342,730 | 40,800 | 383,530 |
| Average Weekly Circulation (2006) | 24,669 | 3,690 | 28,359 |
| Average Daily Circulation (2006) | | | 8,145 |

*Estimated station totals are sums of the Nielsen TV and Cable TV household estimates for each county in which the station registers viewing of more than 5% as per the Nielsen Survey Methods.

WPGA-DT
Ch. 32

Network Service: ABC.

Licensee: Radio Perry Inc., 1691 Forsyth St., Macon, GA 31201.

Studio: 1691 Forsyth St., Macon, GA 31201.

Mailing Address: 1691 Forsyth St., Macon, GA 31201.

Phone: 478-745-5858. **Fax:** 478-745-5800.

Web Site: <http://www.wpga.tv>

Technical Facilities: Channel No. 32 (578-584 MHz). Authorized power: 18-kw max. visual. Antenna: 607-ft above av. terrain, 680-ft. above ground, 989-ft. above sea level.

| | | | |
|-----------|-----|-----|-----|
| Latitude | 32° | 45' | 09" |
| Longitude | 83° | 33' | 35" |

Holds CP for change to 100-kw max. visual, 609-ft above av. terrain, 680-ft. above ground, 993-ft. above sea level; lat. 32° 45' 00", long. 83° 33' 27", BMPCDT-20041203ADW.

Note: Latitude and longitude coordinates shown are based on the North American Datum of 1927 (NAD 27) as currently required by the Mass Media Bureau of the FCC.

Ownership: Radio Perry Inc. (Group Owner).

Began Operation: Station operating; no on-air date

Represented (legal): Holland & Knight LLP.

Represented (sales): Blair Television.

Personnel:

Debbie Hart, General Manager.

Len Register, Operations Manager.

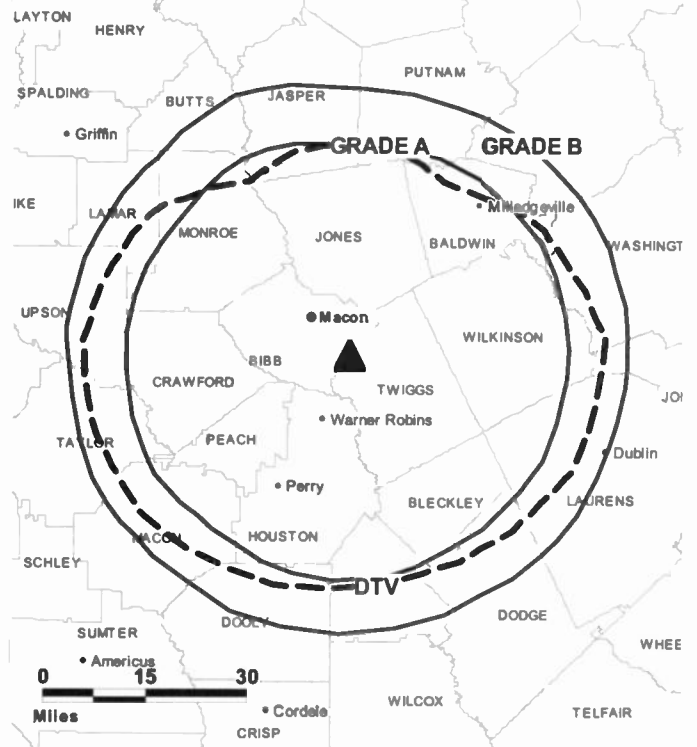
John Lynn, Local Sales Manager.

Lowell Register, Sales Associate.

Hal Sutton, Chief Engineer.

John Brinson, Business Manager.

WPGA-DT BMPCDT-20041203ADW GRANTED: 12/15/2004



© 2007 Warren Communications News

Veronica Duhart, Program Director.

Julie Register, National Sales Manager.

Vanessa Solomon, Traffic Manager.

City of License: Perry. **Station DMA:** Macon, GA. **Rank:** 121.

Nielsen Data: Not available.

WPGA-TV
Ch. 58

Network Service: ABC.

Licensee: Radio Perry Inc., Box 5858, Macon, GA 31208.

Studio: 1691 Forsyth St., Macon, GA 31201.

Mailing Address: 1691 Forsyth St., Macon, GA 31201.

Phone: 478-745-5858. **Fax:** 478-745-5800.

Web Site: <http://www.58abc.com>

Technical Facilities: Channel No. 58 (734-740 MHz). Authorized power: 1300-kw max. visual. Antenna: 810-ft above av. terrain, 873-ft. above ground, 1184-ft. above sea level.

Latitude 32° 45' 09"
Longitude 83° 33' 35"

Transmitter: U.S. Hwy. 23 at Bibb-Twigg's County line.

Digital Facilities: Channel No. 32 (578-584 MHz). Power: 18-kw max. visual. Antenna: 607-ft above av. terrain, 680-ft. above ground, 989-ft. above sea level.

Latitude 32° 45' 09"
Longitude 83° 33' 35"

Note: Latitude and longitude coordinates shown are based on the North American Datum of 1927 (NAD 27) as currently required by the Mass Media Bureau of the FCC.

Ownership: Radio Perry Inc. (Group Owner).

Began Operation: March 1, 1995.

Represented (sales): Blair Television.

Represented (legal): Holland & Knight LLP.

Personnel:

Debbie Hart, General Manager.

Len Register, Operations Manager.

John Lynn, Local Sales Manager.

Lowell Register, Sales Associate.

Hal Sutton, Chief Engineer.

John Brinson, Business Manager.

Veronica Duhart, Program Director.

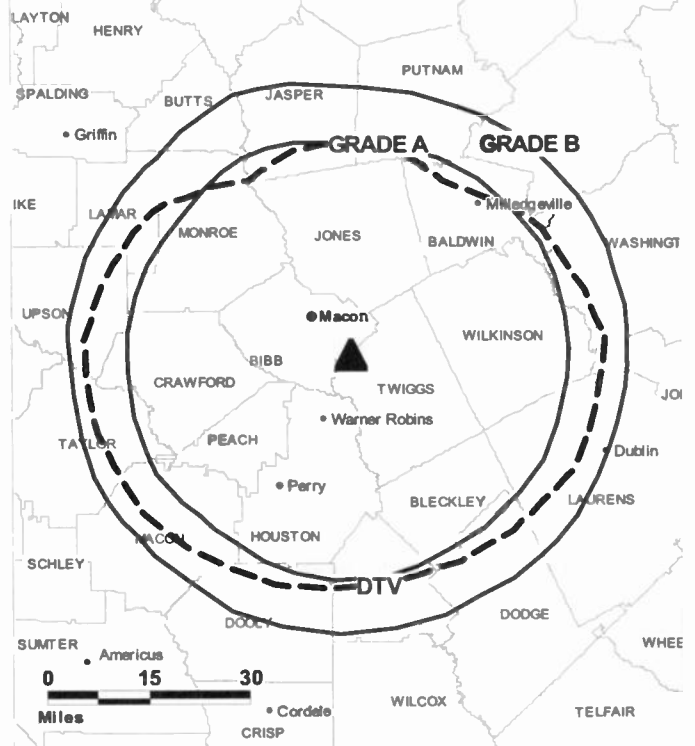
Julie Register, National Sales Manager.

Vanessa Solomon, Traffic Manager.

Rates: On request.

City of License: Perry. **Station DMA:** Macon, GA. **Rank:** 121.

WPGA-TV BMPCT-19950117KG GRANTED: 2/17/1995



© 2007 Warren Communications News

Circulation © 2006 Nielsen. Coverage based on Nielsen study.

| GrandTotal | Cable TV Households | Non-cable TV Households | Total TV Households |
|-----------------------------------|--------------------------------|------------------------------------|--------------------------------|
| Estimated Station Totals * | 145,690 | 64,460 | 210,150 |
| Average Weekly Circulation (2006) | 59,715 | 20,673 | 80,388 |
| Average Daily Circulation (2006) | | | 29,117 |
| Station DMA Total | Cable TV Households | Non-cable TV Households | Total TV Households |
| Estimated Station Totals * | 134,680 | 64,460 | 199,140 |
| Average Weekly Circulation (2006) | 57,470 | 20,673 | 78,143 |
| Average Daily Circulation (2006) | | | 28,543 |
| Other DMA Total | Cable TV Households | Non-cable TV Households | Total TV Households |
| Estimated Station Totals * | 11,010 | 0 | 11,010 |
| Average Weekly Circulation (2006) | 2,245 | 0 | 2,245 |
| Average Daily Circulation (2006) | | | 574 |

*Estimated station totals are sums of the Nielsen TV and Cable TV household estimates for each county in which the station registers viewing of more than 5% as per the Nielsen Survey Methods.

WPXA
Ch. 14

Network Service: IDN.

Licensee: Paxson Atlanta License Inc., 601 Clearwater Park Rd., West Palm Beach, FL 33401-6322.

Studio: 1601 W. Peachtree St. NE, Atlanta, GA 30309.

Mailing Address: 1601 W. Peachtree St. NE, Atlanta, GA 30309.

Phone: 404-892-1611; 404-885-7646. **Fax:** 404-881-9553.

E-mail: dawncleaver@ionmedia.tv

Web Site: http://www.ionline.tv

Technical Facilities: Channel No. 14 (470-476 MHz). Authorized power: 3800-kw max. visual, aural. Antenna: 1991-ft above av. terrain, 758-ft. above ground, 3061-ft. above sea level.

Latitude 34° 18' 48"
Longitude 84° 38' 55"

Digital Facilities: Channel No. 51 (692-698 MHz). Power: 1000-kw max. visual. Antenna: 1952-ft above av. terrain, 722-ft. above ground, 3022-ft. above sea level.

Latitude 34° 18' 48"
Longitude 84° 38' 55"

FCC Digital File Number: BPCDT-990423KF. Granted: March 26, 2001.

Note: Latitude and longitude coordinates shown are based on the North American Datum of 1927 (NAD 27) as currently required by the Mass Media Bureau of the FCC.

Satellite Earth Stations: Transmitter Comark; Paraclypse, 3.8-meter Ku-band; Paraclypse, 3.8-meter C-band; Scientific-Atlanta, Drake, DX Engineering receivers.

Ownership: IDN Media Networks Inc. (Group Owner).

Began Operation: February 29, 1988. Sale to Paxson Communications by Sudbrink Broadcasting approved by FCC May 16, 1994.

Represented (legal): Dow, Lohnes & Albertson PLLC.

Represented (engineering): William King.

Personnel:

Doug Barker, Regional Vice President & General Manager.

Michael Burrell, General Sales Manager.

Rhonda Schulik, Local & National Sales Manager.

John Robinson, Regional Director, Engineering.

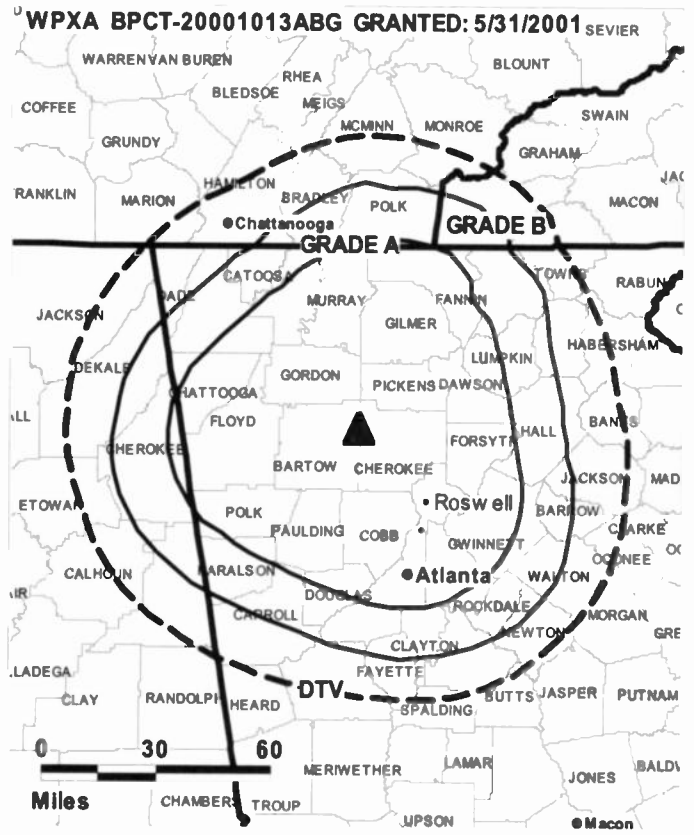
John Swisher, Chief Engineer.

Dawn Cleaver, Business Manager.

Jeanette Harris-McNair, Traffic Manager.

Rates: Dn request.

City of License: Rome. **Station DMA:** Atlanta, GA. **Rank:** 9.



Circulation © 2006 Nielsen. Coverage based on Nielsen study.

| GrandTotal | Cable TV Households | Non-cable TV Households | Total TV Households |
|-----------------------------------|---------------------|-------------------------|---------------------|
| Estimated Station Totals * | 969,880 | 200,700 | 1,170,580 |
| Average Weekly Circulation (2006) | 86,734 | 12,442 | 99,176 |
| Average Daily Circulation (2006) | | | 19,998 |
| Station DMA Total | Cable TV Households | Non-cable TV Households | Total TV Households |
| Estimated Station Totals * | 940,060 | 200,700 | 1,140,760 |
| Average Weekly Circulation (2006) | 84,017 | 12,442 | 96,459 |
| Average Daily Circulation (2006) | | | 19,549 |
| Other DMA Total | Cable TV Households | Non-cable TV Households | Total TV Households |
| Estimated Station Totals * | 29,820 | 0 | 29,820 |
| Average Weekly Circulation (2006) | 2,717 | 0 | 2,717 |
| Average Daily Circulation (2006) | | | 449 |

*Estimated station totals are sums of the Nielsen TV and Cable TV household estimates for each county in which the station registers viewing of more than 5% as per the Nielsen Survey Methods.

WPXA-DT
Ch. 51

Network Service: ION.

Licensee: Paxson Atlanta License Inc., 601 Clearwater Park Rd., West Palm Beach, FL 33401-6233.

Studio: 1601 W. Peachtree St. NE, Atlanta, GA 30309.

Mailing Address: 1601 W. Peachtree St. NE, Atlanta, GA 30309.

Phone: 404-892-1611; 404-885-7646. **Fax:** 404-881-9553.

E-mail: dawncleaver@ionmedia.tv

Web Site: <http://www.ionline.tv>

Technical Facilities: Channel No. 51 (692-698 MHz). Authorized power: 1000-kw max. visual. Antenna: 1952-ft above av. terrain, 722-ft. above ground, 3022-ft. above sea level.

| | | | |
|-----------|-----|-----|-----|
| Latitude | 34° | 18' | 48" |
| Longitude | 84° | 38' | 55" |

Transmitter: 140 Bear Mountain Rd., Waleska.

Note: Latitude and longitude coordinates shown are based on the North American Datum of 1927 (NAD 27) as currently required by the Mass Media Bureau of the FCC.

Ownership: ION Media Networks Inc. (Group Owner).

Began Operation: January 5, 2002. Standard and High Definition.

Represented (legal): Dow, Lohnes & Albertson PLLC.

Personnel:

Doug Barker, Regional Vice President & General Manager.

Michael Burrell, General Sales Manager.

Rhonda Schulik, Local & National Sales Manager.

John Robinson, Regional Director, Engineering.

John Swisher, Chief Engineer.



© 2007 Warren Communications News

Dawn Cleaver, Business Manager.

Jeanette Harris-McNair, Traffic Manager.

City of License: Rome. **Station DMA:** Atlanta, GA. **Rank:** 9.

Nielsen Data: Not available.

WJCL
Ch. 22

Network Service: ABC.

Licensee: Piedmont Television of Savannah License LLC, 7621 Little Ave., Suite 506, Charlotte, NC 28226.

Studio: 10001 Abercorn St., Savannah, GA 31406.

Mailing Address: 10001 Abercorn St., Savannah, GA 31406.

Phone: 912-925-0022. **Fax:** 912-921-2230.

E-mail: promotions@wjcl.com

Web Site: http://www.abc22tv.com

Technical Facilities: Channel No. 22 (518-524 MHz). Authorized power: 3830-kw max. visual, 383-kw aural. Antenna: 1430-ft above av. terrain, 1435-ft. above ground, 1453-ft. above sea level.

Latitude 32° 03' 29"
Longitude 81° 20' 19"

Transmitter: 5.5-mi. SSW of Bloomingdale.

Digital Facilities: Channel No. 23 (524-530 MHz). Power: 200-kw max. visual. Antenna: 1355-ft above av. terrain, 1362-ft. above ground, 1378-ft. above sea level.

Latitude 32° 03' 29"
Longitude 81° 20' 19"

FCC Digital File Number: BPCDT-981120KE. Granted: February 09, 1999.

Note: Latitude and longitude coordinates shown are based on the North American Datum of 1927 (NAD 27) as currently required by the Mass Media Bureau of the FCC.

Multichannel TV Sound: Stereo only.

Satellite Earth Station: Transmitter Comark; Microdyne, 7-meter; Microdyne, Andrew receivers.

News Services: CNN Newsource, AP, ABC NewsOne.

LMA: Local marketing agreement with WTGS (F), Hardeeville, SC.

Ownership: Piedmont Television Holdings LLC (Group Owner).

Began Operation: July 18, 1970.

Represented (sales): Continental Television Sales.

Represented (legal): Cohn & Marks LLP.

Represented (engineering): Communications Engineering Inc. (CEI).

Personnel:

Mitchell Maund, General Manager.

Bernie Farris, Local Sales Manager.

Jennifer Burns, National Sales Manager.

Liz Williams, Regional Sales Manager.

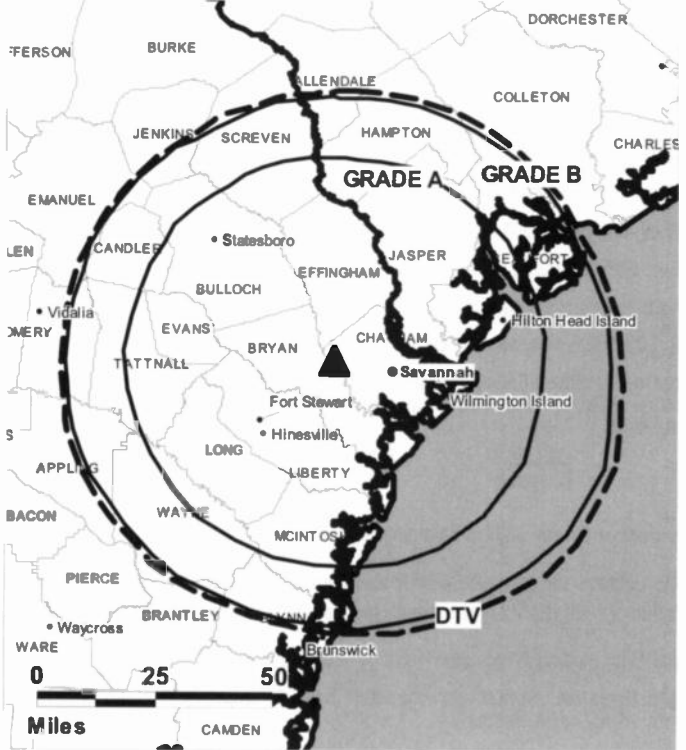
Mike Sullivan, News Director.

Ed Youmans, Chief Engineer.

Cher Stewart, Program Director.

Kurt Hetager, Promotion Manager.

WJCL BPCT-19980514KE GRANTED: 8/28/1986



© 2007 Warren Communications News

Dave German, Production Manager.

Karen Johnson, Traffic Manager.

Highest 30 Sec. Rate: \$2,000.00.

City of License: Savannah. **Station DMA:** Savannah, GA. **Rank:** 97.

Circulation © 2006 Nielsen. Coverage based on Nielsen study.

| GrandTotal | Cable TV Households | Non-cable TV Households | Total TV Households |
|-----------------------------------|---------------------|-------------------------|---------------------|
| Estimated Station Totals * | 212,110 | 96,470 | 308,580 |
| Average Weekly Circulation (2006) | 115,917 | 38,215 | 154,132 |
| Average Daily Circulation (2006) | | | 58,457 |
| Station OMA Total | Cable TV Households | Non-cable TV Households | Total TV Households |
| Estimated Station Totals * | 194,300 | 92,070 | 286,370 |
| Average Weekly Circulation (2006) | 110,360 | 37,925 | 148,285 |
| Average Daily Circulation (2006) | | | 57,077 |
| Other OMA Total | Cable TV Households | Non-cable TV Households | Total TV Households |
| Estimated Station Totals * | 17,810 | 4,400 | 22,210 |
| Average Weekly Circulation (2006) | 5,557 | 290 | 5,847 |
| Average Daily Circulation (2006) | | | 1,380 |

*Estimated station totals are sums of the Nielsen TV and Cable TV household estimates for each county in which the station registers viewing of more than 5% as per the Nielsen Survey Methods.

WJCL-DT
Ch. 23

Network Service: ABC.

Grantee: Piedmont Television of Savannah License LLC, 7621 Little Ave., Suite 506, Charlotte, NC 28226.

Studio: 10001 Abercorn St., Savannah, GA 31406.

Mailing Address: 10001 Abercorn St., Savannah, GA 31406.

Phone: 912-925-0022. **Fax:** 912-921-2230.

E-mail: promotions@wjcl.com

Web Site: http://www.abc22tv.com

Technical Facilities: Channel No. 23 (524-530 MHz). Authorized power: 200-kw max. visual. Antenna: 1355-ft above av. terrain, 1362-ft. above ground, 1378-ft. above sea level.

| | | | |
|-----------|-----|-----|-----|
| Latitude | 32° | 03' | 29" |
| Longitude | 81° | 20' | 19" |

Transmitter: 5.5-mi. SSW of Bloomingdale.

Note: Latitude and longitude coordinates shown are based on the North American Datum of 1927 (NAD 27) as currently required by the Mass Media Bureau of the FCC.

Ownership: Piedmont Television Holdings LLC (Group Owner).

Began Operation: Station operating under Special Temporary Authority at 1.23-kw max. visual; no on-air date

Represented (sales): Continental Television Sales.

Represented (legal): Cohn & Marks LLP.

Personnel:

Mitchell Maund, General Manager.

Bernie Farris, Local Sales Manager.

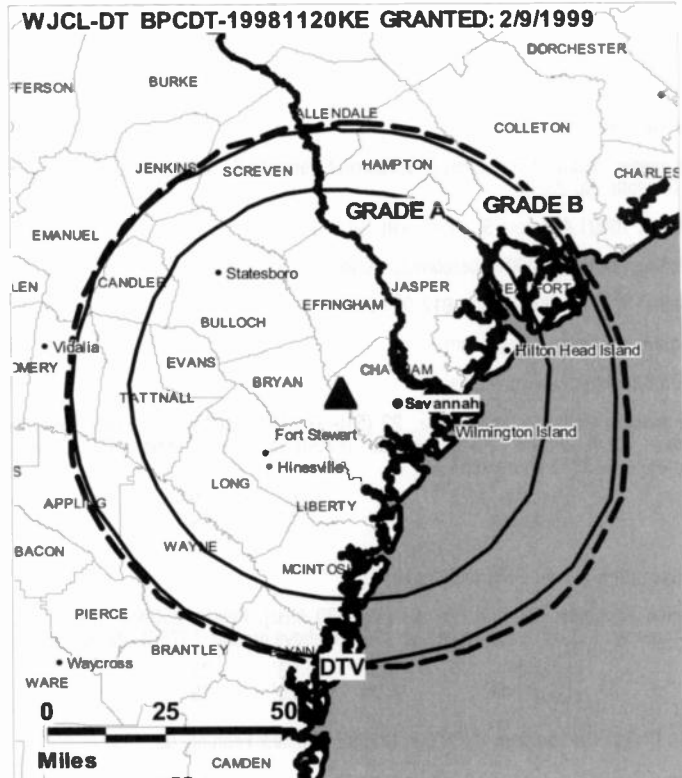
Jennifer Burns, National Sales Manager.

Liz Williams, Regional Sales Manager.

Mike Sullivan, News Director.

Ed Youmans, Chief Engineer.

Cher Stewart, Program Director.



© 2007 Warren Communications News

Kurt Hetager, Promotion Director.

Dave German, Production Manager.

Karen Johnson, Traffic Manager.

Highest 30 Sec. Rate: \$2000.

City of License: Savannah. **Station DMA:** Savannah, GA. **Rank:** 97.

Nielsen Data: Not available.

WSAV-DT

Ch. 39

Network Service: MNT, NBC.

Licensee: Media General Communications, Inc., 333 E. Franklin St., Richmond, VA 23219.

Studio: 1430 E. Victory Dr., Savannah, GA 31404.

Mailing Address: Box 2429, Savannah, GA 31402.

Phone: 912-651-0300. **Fax:** 912-651-0304.

E-mail: mail@wsav.com

Web Site: http://www.wsav.com

Technical Facilities: Channel No. 39 (320-626 MHz). Authorized power: 1000-kw max. visual, aural. Antenna: 1450-ft above av. terrain, 1451-ft. above ground, 1467-ft. above sea level.

| | | | |
|-----------|-----|-----|-----|
| Latitude | 32° | 03' | 31" |
| Longitude | 81° | 17' | 55" |

Note: Latitude and longitude coordinates shown are based on the North American Datum of 1927 (NAD 27) as currently required by the Mass Media Bureau of the FCC.

Ownership: Media General Inc. (Group Owner).

Began Operation: April 19, 2002. Standard Definition.

Represented (sales): Millennium Sales & Marketing.

Personnel:

James Berman, Vice President & General Manager.

Tara Midkiff, National Sales Manager.

Kevin Brennan, News Director.

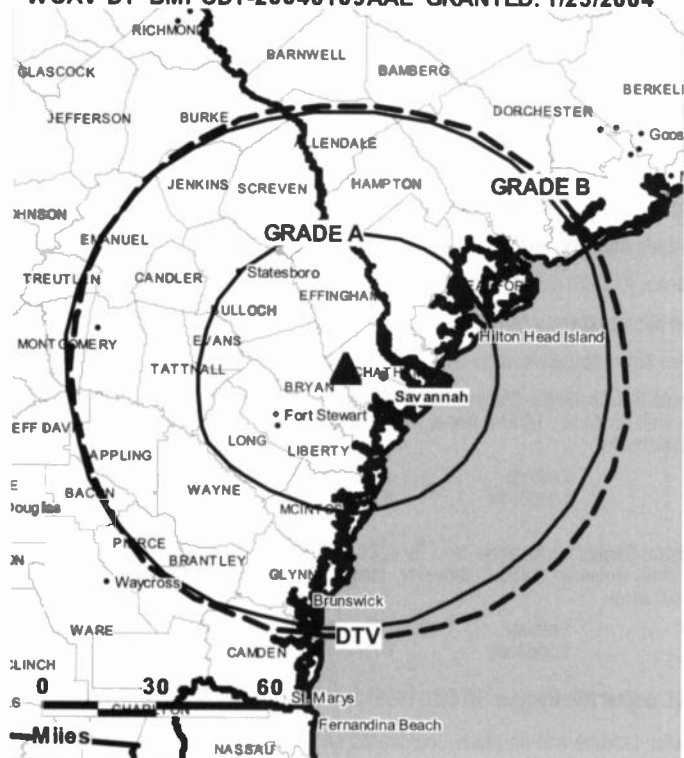
Jim Stembridge, Chief Engineer.

Michelle McGinnis, Business Manager.

David Stagnitto, Program Director.

Kris Hummer, Promotion & Marketing Director.

WSAV-DT BMPCDT-20040109AAE GRANTED: 1/23/2004



© 2007 Warren Communications News

Jerry Perlman, Production Manager.

April Coker, Traffic Manager.

City of License: Savannah. **Station DMA:** Savannah, GA. **Rank:** 97.

Nielsen Data: Not available.

WSAV-TV
Ch. 3

Network Service: NBC.

Licensee: Media General Communications, Inc., 333 E. Franklin St., Richmond, VA 23219.

Studio: 1430 E. Victory Dr., Savannah, GA 31404.

Mailing Address: Box 2429, Savannah, GA 31402.

Phone: 912-651-0300. **Fax:** 912-651-0304.

E-mail: mall@wsav.com

Web Site: http://www.wsav.com

Technical Facilities: Channel No. 3 (60-66 MHz). Authorized power: 100-kw visual, aural. Antenna: 1450-ft above av. terrain, 1451-ft. above ground, 1467-ft. above sea level.

Latitude 32° 03' 31"
Longitude 81° 17' 55"

Digital Facilities: Channel No. 39 (320-626 MHz). Power: 1000-kw max. visual, aural. Antenna: 1450-ft above av. terrain, 1451-ft. above ground, 1467-ft. above sea level.

Latitude 32° 03' 31"
Longitude 81° 17' 55"

FCC Digital File Number: BPCDT-19991025ADX. Granted: January 23, 2004.

Note: Latitude and longitude coordinates shown are based on the North American Datum of 1927 (NAD 27) as currently required by the Mass Media Bureau of the FCC.

Satellite Earth Stations: Transmitter RCA; BMS, 6.1-meter C-band; Harris, 8.1-meter Ku-band; Harris, 3.5-meter Ku-band; Harris receivers.

SNG Mobile Dish: 2-meter Ku-band.

News Services: NBC News Channel, CNN Newsource, AP.

Ownership: Media General Inc. (Group Owner).

Began Operation: February 1, 1956. Sale to News Press & Gazette by Harben Daniel, et al., approved by FCC September 21, 1976 (Television Digest, Vol. 16:27). Sale to New Vision Communications by News Press & Gazette approved by FCC September 7, 1993 (Vol. 34:48). Sale to Ellis Communications Inc. by New Vision Communications approved by FCC February 10, 1995 (Vol. 35:14). Sale to Raycom Media by Ellis Communications approved by FCC July 26, 1996. Raycom swap of WHLT, Hattiesburg, WJTV, Jackson, MS & WSAV, Savannah, GA for Media General's WTVR-TV, Richmond, VA approved by FCC July 23, 1997.

Represented (sales): Millennium Sales & Marketing.

Represented (legal): Dow, Lohnes & Albertson PLLC.

Personnel:

James Berman, Vice President & General Manager.

Tara Midkiff, National Sales Manager.

Kevin Brennan, News Director.

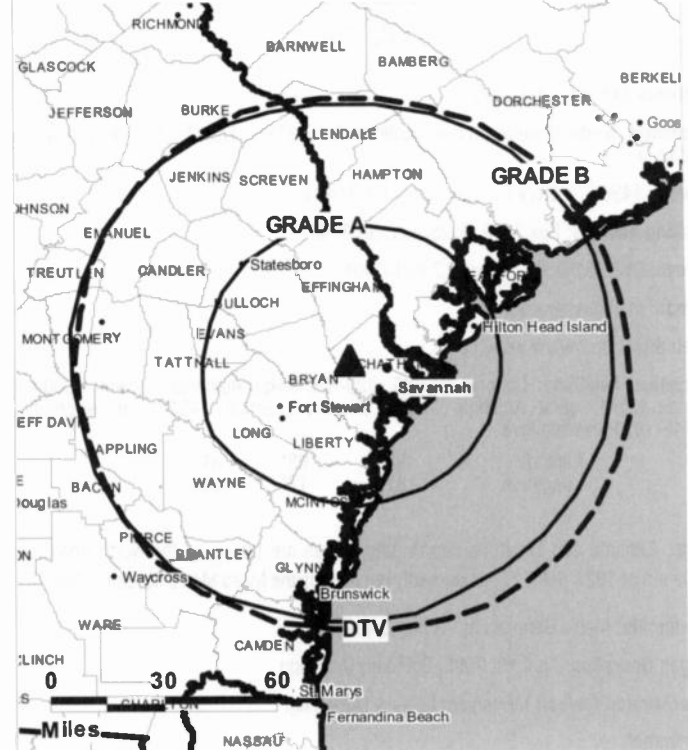
Jim Stembridge, Chief Engineer.

Michelle McGinnis, Business Manager.

David Stagnitto, Program Director.

Kris Hummer, Promotion & Marketing Director.

WSAV-TV BPCT-20040109AAC GRANTED: 2/2/2004



© 2007 Warren Communications News

Jerry Perlman, Production Manager.

April Coker, Traffic Manager.

Highest 30 Sec. Rate: \$700.

City of License: Savannah. **Station DMA:** Savannah, GA. **Rank:** 97.

Circulation © 2006 Nielsen. Coverage based on Nielsen study.

| GrandTotal | Cable TV Households | Non-cable TV Households | Total TV Households |
|-----------------------------------|---------------------|-------------------------|---------------------|
| Estimated Station Totals * | 229,750 | 96,470 | 326,220 |
| Average Weekly Circulation (2006) | 137,441 | 43,547 | 180,988 |
| Average Daily Circulation (2006) | | | 89,065 |

| Station DMA Total | Cable TV Households | Non-cable TV Households | Total TV Households |
|-----------------------------------|---------------------|-------------------------|---------------------|
| Estimated Station Totals * | 197,140 | 92,070 | 289,210 |
| Average Weekly Circulation (2006) | 127,600 | 43,133 | 170,733 |
| Average Daily Circulation (2006) | | | 86,222 |

| Other DMA Total | Cable TV Households | Non-cable TV Households | Total TV Households |
|-----------------------------------|---------------------|-------------------------|---------------------|
| Estimated Station Totals * | 32,610 | 4,400 | 37,010 |
| Average Weekly Circulation (2006) | 9,841 | 414 | 10,255 |
| Average Daily Circulation (2006) | | | 2,843 |

*Estimated station totals are sums of the Nielsen TV and Cable TV household estimates for each county in which the station registers viewing of more than 5% as per the Nielsen Survey Methods.

WTOC-DT
Ch. 15

Network Service: CBS.

Licensee: WTDC License Subsidiary LLC, 201 Monroe St., RSA Tower, 20th Floor, Montgomery, AL 36104.

Studio: Studio 11 The News Place, Savannah, GA 31405.

Mailing Address: Box 8086, Savannah, GA 31412.

Phone: 912-234-1111. **Fax:** 912-238-5133.

Web Site: <http://www.wtoctv.com>

Technical Facilities: Channel No. 15 (476-482 MHz). Authorized power: 422-kw max. visual. Antenna: 1378-ft above av. terrain, 1382-ft. above ground.

| | | | |
|-----------|-----|-----|-----|
| Latitude | 32° | 03' | 14" |
| Longitude | 81° | 21' | 01" |

Note: Latitude and longitude coordinates shown are based on the North American Datum of 1927 (NAD 27) as currently required by the Mass Media Bureau of the FCC.

Ownership: Raycom Media Inc. (Group Owner).

Began Operation: May 1, 2002. High Definition.

Represented (legal): Covington & Burling.

Personnel:

William L. Cathcart, Vice President & General Manager.

Craig Harney, Operations, Production & Marketing Manager.

Randy Peltier, General Sales Manager.

Jim Clayton, National Sales Manager.

Larry Silbermann, News Director.

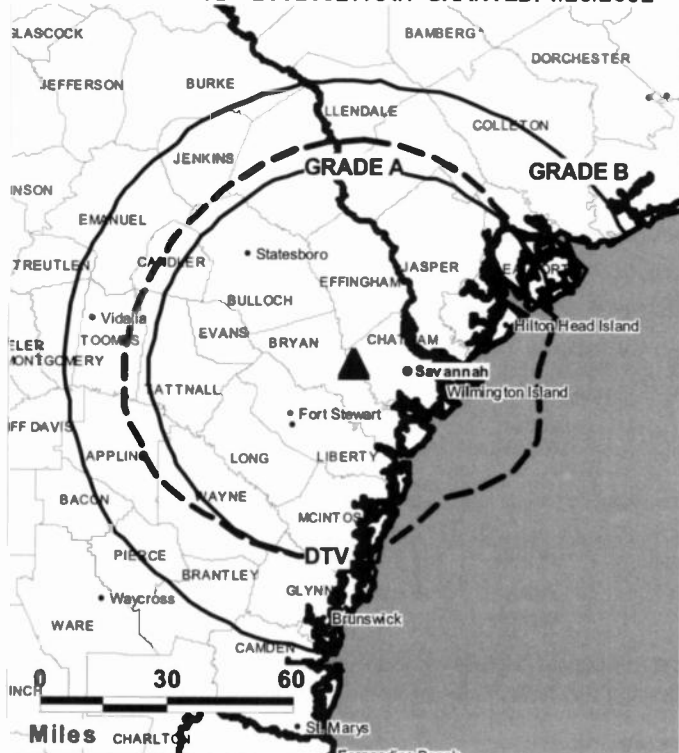
Neil Pederson, Chief Engineer.

Phyllis Wilkinson, Business Manager.

Christine Edwards, Program Coordinator.

Alex Monarch, Promotion Manager.

WTOC-DT BMPCDT-20020327AAH GRANTED: 4/26/2002



© 2007 Warren Communications News

Mitch Gilcken, Production Manager.

Francis Chalmers, Traffic Manager.

City of License: Savannah. **Station DMA:** Savannah, GA. **Rank:** 97.

Nielsen Data: Not available.

WTOC-TV
Ch. 11

Network Service: CBS.

Licensee: WTOC License Subsidiary LLC, 201 Monroe St., RSA Tower, 20th Floor, Montgomery, AL 36104.

Studio: 11 The News Place, Savannah, GA 31405.

Mailing Address: Box 8086, Savannah, GA 31412.

Phone: 912-234-1111. **Fax:** 912-238-5133.

Web Site: <http://www.wtoctv.com>

Technical Facilities: Channel No. 11 (198-204 MHz). Authorized power: 316-kw visual, 31.6-kw aural. Antenna: 1470-ft above av. terrain, 1531-ft. above ground, 1549-ft. above sea level.

Latitude 32° 03' 14"
Longitude 81° 21' 01"

Transmitter: Fort Argyle Rd., 5.3-mi. NW of I-95, 7.3-mi. SW of Pooler.

Digital Facilities: Channel No. 15 (476-482 MHz). Power: 422-kw max. visual. Antenna: 1378-ft above av. terrain, 1382-ft. above ground.

Latitude 32° 03' 14"
Longitude 81° 21' 01"

Note: Latitude and longitude coordinates shown are based on the North American Datum of 1927 (NAD 27) as currently required by the Mass Media Bureau of the FCC.

News Service: AP.

Ownership: Raycom Media Inc. (Group Owner).

Began Operation: February 14, 1954. Sale to AFLAC by William T. Knight Jr., et al., approved by FCC August 8, 1979. Sale to present owner by AFLAC approved by FCC March 21, 1997.

Represented (sales): Harrington, Righter & Parsons Inc.

Represented (legal): Covington & Burling.

Represented (engineering): A. D. Ring PA.

Personnel:

William L. Cathcart, Vice President & General Manager.

Craig Harney, Operations, Production & Marketing Manager.

Randy Peltier, General Sales Manager.

Jim Clayton, National Sales Manager.

Larry Silbermann, News Director.

Neil Pederson, Chief Engineer.

Phyllis Wilkinson, Business Manager.

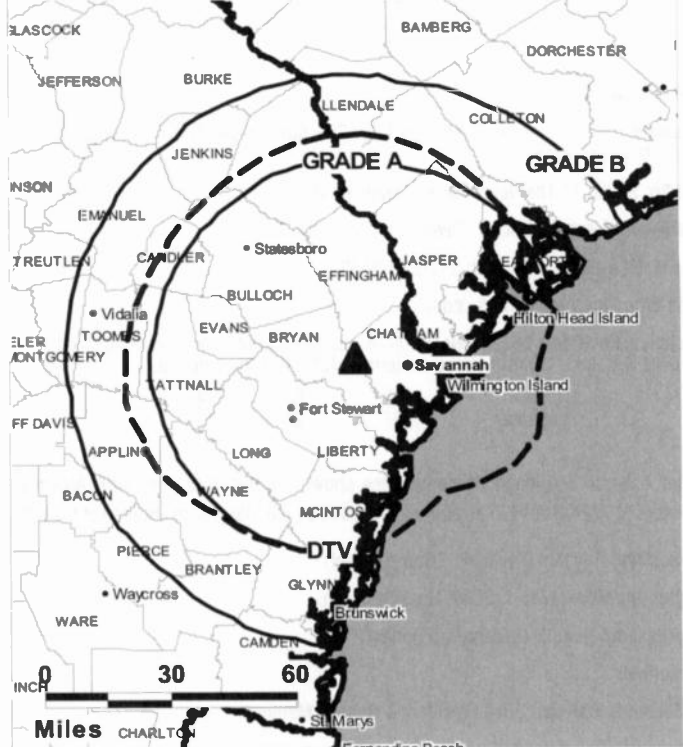
Christine Edwards, Program Coordinator.

Alex Monarch, Promotion Manager.

Mitch Glicker, Production Manager.

Francis Chalmers, Traffic Manager.

WTOC-TV BMPCT-7529 GRANTED: 5/13/1974



© 2007 Warren Communications News

Rates: On request.

City of License: Savannah. **Station DMA:** Savannah, GA. **Rank:** 97.

Circulation © 2006 Nielsen. Coverage based on Nielsen study.

| GrandTotal | Cable TV Households | Non-cable TV Households | Total TV Households |
|-----------------------------------|------------------------|----------------------------|------------------------|
| Estimated Station Totals * | 239,950 | 99,230 | 339,180 |
| Average Weekly Circulation (2006) | 166,274 | 58,686 | 224,960 |
| Average Daily Circulation (2006) | | | 122,253 |
| Station DMA Total | Cable TV Households | Non-cable TV Households | Total TV Households |
| Estimated Station Totals * | 197,140 | 92,070 | 289,210 |
| Average Weekly Circulation (2006) | 143,842 | 58,087 | 201,929 |
| Average Daily Circulation (2006) | | | 114,088 |
| Other DMA Total | Cable TV Households | Non-cable TV Households | Total TV Households |
| Estimated Station Totals * | 42,810 | 7,160 | 49,970 |
| Average Weekly Circulation (2006) | 22,432 | 599 | 23,031 |
| Average Daily Circulation (2006) | | | 8,165 |

*Estimated station totals are sums of the Nielsen TV and Cable TV household estimates for each county in which the station registers viewing of more than 5% as per the Nielsen Survey Methods.

WCTV
Ch. 6

Network Service: CBS.

Licensee: Gray Television Licensee Inc., 1750 K St. NW, Suite 1200, Washington, DC 20005.

Studio: 1801 Halstead Blvd., Tallahassee, FL 32309.

Mailing Address: 1801 Halstead Blvd., Tallahassee, FL 32309.

Phone: 850-893-6666. **Fax:** 850-893-5193.

E-mail: nick.waller@wctv6.com

Web Site: http://www.wctv6.com

Technical Facilities: Channel No. 6 (82-88 MHz). Authorized power: 97.5-kw visual, 19.5-kw aural. Antenna: 2031-ft above av. terrain, 1966-ft. above ground, 2188-ft. above sea level.

| | | | |
|-----------|-----|-----|-----|
| Latitude | 30° | 40' | 13" |
| Longitude | 83° | 56' | 26" |

Transmitter: Roddenberry Rd., 3.5-mi. SE of Metcalf.

Digital Facilities: Channel No. 46 (662-668 MHz). Power: 1000-kw max. visual, aural. Antenna: 1857-ft above av. terrain, 1800-ft. above ground, 2022-ft. above sea level.

| | | | |
|-----------|-----|-----|-----|
| Latitude | 30° | 40' | 13" |
| Longitude | 83° | 56' | 26" |

FCC Digital File Number: BPCDT-20001113ABJ. Granted: November 01, 2004.

Note: Latitude and longitude coordinates shown are based on the North American Datum of 1927 (NAD 27) as currently required by the Mass Media Bureau of the FCC.

Satellite Earth Stations: Transmitter NEC; Scientific-Atlanta, 7-meter; Scientific-Atlanta, 10-meter; Scientific-Atlanta, 4.6-meter; Scientific-Atlanta, DX Engineering receivers.

News Service: AP.

Ownership: Gray Television Inc. (Group Owner).

Began Operation: September 15, 1955.

Represented (legal): Wiley, Rein & Fielding.

Represented (sales): Continental Television Sales.

Personnel:

Nick Waller, President & General Manager.

Michael Watson, Operations Manager & Chief Engineer.

Chris Mossman, Vice President, Sales, Marketing, & Programming.

Mike Smith, Vice President & News Director.

Janet Jakes, Business Manager.

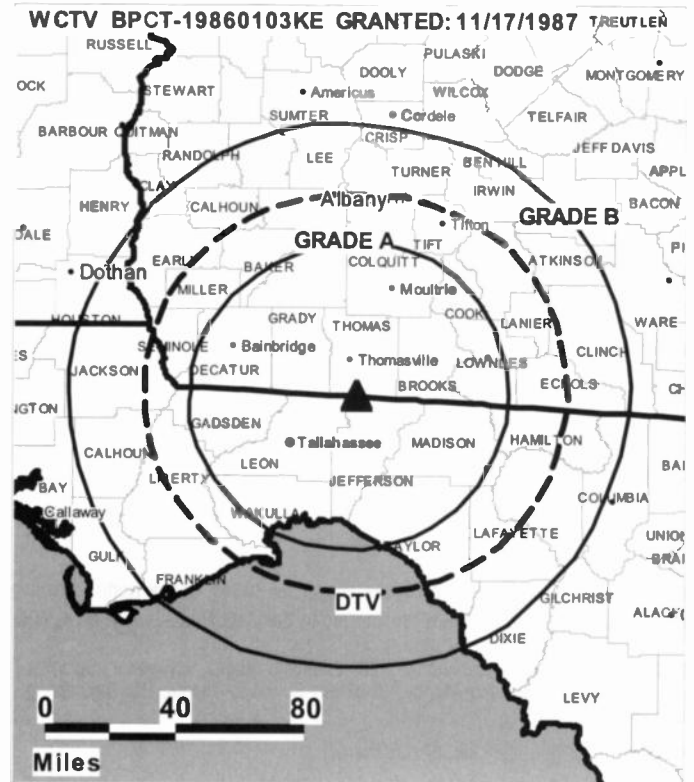
Kristin McCann, Program Director.

Elliott Toole, Promotion Director.

Jon Reddick, Production Manager.

Joanie Palos, Traffic Manager.

Heather Pryor, Local Sales Manager.



© 2007 Warren Communications News

Highest 30 Sec. Rate: \$950.

City of License: Thomasville. **Station DMA:** Tallahassee, FL-Thomasville, GA.

Rank: 108.

Circulation © 2006 Nielsen. Coverage based on Nielsen study.

| GrandTotal | Cable TV Households | Non-cable TV Households | Total TV Households |
|-----------------------------------|------------------------|----------------------------|------------------------|
| Estimated Station Totals * | 256,290 | 147,820 | 404,110 |
| Average Weekly Circulation (2006) | 166,625 | 72,351 | 238,976 |
| Average Daily Circulation (2006) | | | 131,971 |
| Station DMA Total | Cable TV Households | Non-cable TV Households | Total TV Households |
| Estimated Station Totals * | 160,660 | 82,320 | 242,980 |
| Average Weekly Circulation (2006) | 122,101 | 57,738 | 179,839 |
| Average Daily Circulation (2006) | | | 105,869 |
| Other DMA Total | Cable TV Households | Non-cable TV Households | Total TV Households |
| Estimated Station Totals * | 95,630 | 65,500 | 161,130 |
| Average Weekly Circulation (2006) | 44,524 | 14,613 | 59,137 |
| Average Daily Circulation (2006) | | | 26,102 |

*Estimated station totals are sums of the Nielsen TV and Cable TV household estimates for each county in which the station registers viewing of more than 5% as per the Nielsen Survey Methods.

WCTV-DT
Ch. 46

Network Service: MNT, CBS.

Licensee: Gray Television Licensee Inc., 1750 K St. NW, Suite 1200, Washington, DC 20005.

Studio: 1801 Halstead Blvd., Tallahassee, FL 32309.

Mailing Address: 1801 Halstead Blvd., Tallahassee, FL 32309.

Phone: 850-893-6666. **Fax:** 850-893-5193.

E-mail: nick.waller@wctv6.com

Web Site: http://www.wctv6.com

Technical Facilities: Channel No. 46 (662-668 MHz). Authorized power: 1000-kw max. visual, aural. Antenna: 1857-ft above av. terrain, 1800-ft. above ground, 2022-ft. above sea level.

| | | | |
|-----------|-----|-----|-----|
| Latitude | 30° | 40' | 13" |
| Longitude | 83° | 56' | 26" |

Note: Latitude and longitude coordinates shown are based on the North American Datum of 1927 (NAD 27) as currently required by the Mass Media Bureau of the FCC.

Satellite Earth Stations: Transmitter NEC; Scientific-Atlanta, 4.6-meter; Scientific-Atlanta, 7-meter; Scientific-Atlanta, 10-meter; Scientific-Atlanta, DX Engineering receivers.

Ownership: Gray Television Inc. (Group Owner).

Began Operation: Station operating; no on-air date

Represented (legal): Wiley, Rein & Fielding.

Represented (sales): Continental Television Sales.

Personnel:

Nick Waller, President & General Manager.

Michael Watson, Operations Manager & Chief Engineer.

Chris Mossman, Vice President, Sales, Marketing, & Programming.

Mike Smith, Vice President & News Director.

Janet Jakes, Business Manager.

Kristin McCann, Program Director.



© 2007 Warren Communications News

Elliott Toole, Promotion Director.

Jon Reddick, Production Manager.

Joanie Palos, Traffic Manager.

Heather Pryor, Local Sales Manager.

City of License: Thomasville. **Station DMA:** Tallahassee, FL-Thomasville, GA.

Rank: 108.

Nielsen Data: Not available.

WNEG-TV

Ch. 32

Network Service: CBS.

Licensee: Media General Broadcasting of South Carolina Holdings, Inc., 333 E. Franklin St., Richmond, VA 23219.

Studio: 100 Boulevard, Toccoa, GA 30577.

Mailing Address: 100 Boulevard, Toccoa, GA 30577.

Phone: 706-886-0032. **Fax:** 706-886-7033.

E-mail: daustin@wneg32.com

Web Site: http://www.wneg32.com

Technical Facilities: Channel No. 32 (578-584 MHz). Authorized power: 647-kw max. visual, 120-kw aural. Antenna: 835-ft above av. terrain, 600-ft. above ground, 2024-ft. above sea level.

Latitude 34° 36' 44"
Longitude 83° 22' 05"

Transmitter: State Hwy. 17, 3.2-mi. NW of Toccoa.

Digital Facilities: Channel No. 24 (530-536 MHz). Power: 600-kw max. visual. Antenna: 605-ft above av. terrain, 417-ft. above ground, 1874-ft. above sea level.

Latitude 34° 36' 44"
Longitude 83° 22' 05"

FCC Digital File Number: BPCDT-19991026ABM. Granted: May 17, 2001.

Note: Latitude and longitude coordinates shown are based on the North American Datum of 1927 (NAD 27) as currently required by the Mass Media Bureau of the FCC.

Satellite Earth Stations: Transmitter Townsend; Comtech, 5-meter KC-band; Comtech, 5-meter C-band; Pinzone, M/A-Corn receivers.

AM Affiliate: WNEG, 630 kHz.

News Services: CBS Newspath, AP.

Ownership: Media General Inc. (Group Owner).

Began Operation: September 9, 1984.

Represented (sales): MMT Sales Inc.

Represented (legal): Dow, Lohnes & Albertson PLLC.

Personnel:

Jimmy Sanders, Station Manager.

David Austin, General & Local Sales Manager.

Jennifer Cathey, News Director.

Joe Walker, Chief Engineer.

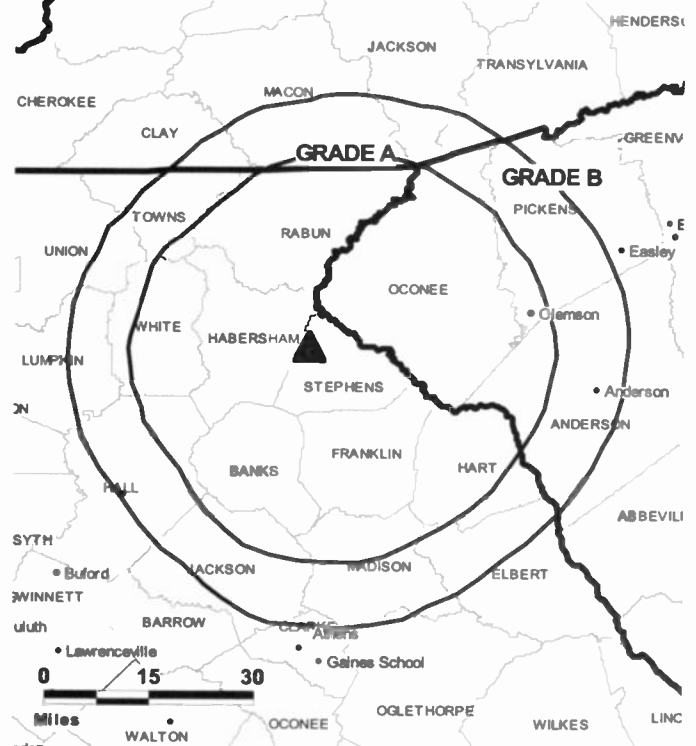
Stephanie Harrison, Business & Program Director.

Tony Garrison, Promotion Manager.

Brandy Viney, Traffic Manager.

Highest 30 Sec. Rate: \$150.

WNEG-TV BMPCT-19830928KJ GRANTED: 11/22/1983



© 2007 Warren Communications News

City of License: Toccoa.

Station DMA: Greenville-Spartanburg-Anderson, SC-Asheville, NC. Rank: 36.

Circulation © 2006 Nielsen. Coverage based on Nielsen study.

| GrandTotal | Cable TV Households | Non-cable TV Households | Total TV Households |
|-----------------------------------|---------------------|-------------------------|---------------------|
| Estimated Station Totals * | 97,160 | 19,320 | 116,480 |
| Average Weekly Circulation (2006) | 20,898 | 4,415 | 25,313 |
| Average Daily Circulation (2006) | | | 8,576 |
| Station DMA Total | Cable TV Households | Non-cable TV Households | Total TV Households |
| Estimated Station Totals * | 16,660 | 19,320 | 35,980 |
| Average Weekly Circulation (2006) | 8,192 | 4,415 | 12,607 |
| Average Daily Circulation (2006) | | | 5,992 |
| Other DMA Total | Cable TV Households | Non-cable TV Households | Total TV Households |
| Estimated Station Totals * | 80,500 | 0 | 80,500 |
| Average Weekly Circulation (2006) | 12,706 | 0 | 12,706 |
| Average Daily Circulation (2006) | | | 2,584 |

*Estimated station totals are sums of the Nielsen TV and Cable TV household estimates for each county in which the station registers viewing of more than 5% as per the Nielsen Survey Methods.

WSWG
Ch. 44

Network Service: MNT.

Licensee: Gray Television Licensee Inc., 1750 K St. NW, Suite 1200, Washington, DC 20006.

Studio: 107 Second Ave, SW, Moultrie, GA 31768.

Mailing Address: Box 1987, Moultrie, GA 31776.

Phone: 229-985-1340. **Fax:** 229-985-7549.

E-mail: chris.mossman@wctv6.com

Web Site: http://www.wswgtv.com

Technical Facilities: Channel No. 44 (650-656 MHz). Authorized power: 1700-kw max. visual. Antenna: 909-ft above av. terrain, 919-ft. above ground, 1148-ft. above sea level.

Latitude 31° 10' 18"
Longitude 83° 21' 57"

Transmitter: 1.1-mi. SE of Barnesdale, 1.9-mi. N of Rte. 76, 4.5-mi. E of Sparks.

Digital Facilities: Channel No. 43 (644-650 MHz). Power: 50-kw max. visual. Antenna: 830-ft above av. terrain, 850-ft. above ground.

Latitude 31° 10' 18"
Longitude 83° 21' 57"

FCC Digital File Number: BPCDT-20010731ABH. Granted: December 05, 2001.

Note: Latitude and longitude coordinates shown are based on the North American Datum of 1927 (NAD 27) as currently required by the Mass Media Bureau of the FCC.

Multichannel TV Sound: Stereo only.

Ownership: Gray Television Inc. (Group Owner).

Began Operation: December 24, 1980. Sale to Morris Network by Hi Ho Broadcasting approved by FCC July 18, 1986. Sale to Tallahassee Channel 27 Inc. by Morris Network approved by FCC August 24, 1992 but not consummated. Suspended operation November 6, 1992. Sale to Hutchens Communications Inc. by Tallahassee Channel 27 Inc. approved by FCC March 8, 1994. Resumed operation October 28, 1995. Transfer to Southern Nights Entertainment Corp. approved by FCC March 24, 2000, but never consummated. Transfer of control from Gary Hutchens & Robert Lee Hutchens Jr. to Paul Shok & Donald W. Meinke approved by FCC May 29, 2003. Following reorganization, Hutchens Communications Inc. was renamed to Padon Communications Inc. (now P. D. Communications LLC). Sale to present owner by P. D. Communications LLC approved by FCC October 25, 2005.

Represented (legal): Womble, Carlyle, Sandridge & Rice PLLC.

Personnel:

Chris Mossman, General Manager & Program Director.

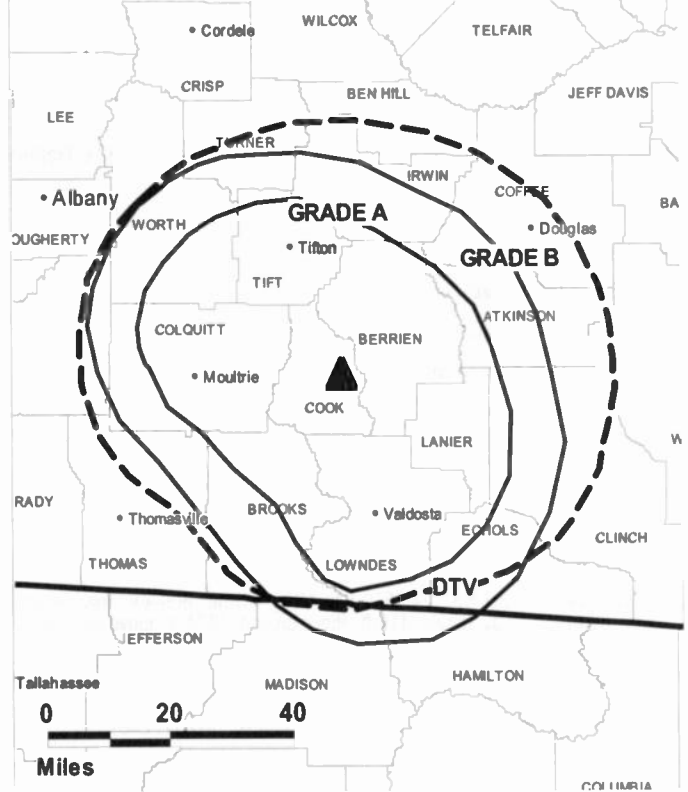
Jared Yost, Sales Manager.

Mike Watson, Chief Engineer.

Chris Stanley, Production Manager.

Highest 30 Sec. Rate: \$500.

WSWG BPCT-19950731KR GRANTED: 8/29/1995



© 2007 Warren Communications News

City of License: Valdosta. **Station DMA:** Albany, GA. **Rank:** 145.

Circulation © 2006 Nielsen. Coverage based on Nielsen study.

| GrandTotal | Cable TV Households | Non-cable TV Households | Total TV Households |
|-----------------------------------|---------------------|-------------------------|---------------------|
| Estimated Station Totals * | 136,850 | 18,870 | 155,720 |
| Average Weekly Circulation (2006) | 21,319 | 1,789 | 23,108 |
| Average Daily Circulation (2006) | | | 5,450 |
| Station DMA Total | Cable TV Households | Non-cable TV Households | Total TV Households |
| Estimated Station Totals * | 75,290 | 10,370 | 85,660 |
| Average Weekly Circulation (2006) | 11,868 | 1,033 | 12,901 |
| Average Daily Circulation (2006) | | | 3,075 |
| Other DMA Total | Cable TV Households | Non-cable TV Households | Total TV Households |
| Estimated Station Totals * | 61,560 | 8,500 | 70,060 |
| Average Weekly Circulation (2006) | 9,451 | 756 | 10,207 |
| Average Daily Circulation (2006) | | | 2,375 |

*Estimated station totals are sums of the Nielsen TV and Cable TV household estimates for each county in which the station registers viewing of more than 5% as per the Nielsen Survey Methods.

WSWG-DT
(formerly WVAG-DT)

Ch. 43

Network Service: MNT.

Grantee: Gray Television Licensee Inc., 1750 K St. NW, Suite 1200, Washington, DC 20006.

Studio: 107 Second Ave, SW, Moultrie, GA 31768.

Mailing Address: Box 1987, Moultrie, GA 31776.

Phone: 229-985-1340. **Fax:** 229-985-7549.

E-mail: chris.mossman@wctv6.com

Web Site: <http://www.wswgtv.com>

Technical Facilities: Channel No. 43 (644-650 MHz). Authorized power: 50-kw max. visual. Antenna: 830-ft above av. terrain, 850-ft. above ground.

| | | | |
|-----------|-----|-----|-----|
| Latitude | 31° | 10' | 18" |
| Longitude | 83° | 21' | 57" |

Note: Latitude and longitude coordinates shown are based on the North American Datum of 1927 (NAD 27) as currently required by the Mass Media Bureau of the FCC.

Ownership: Gray Television Inc. (Group Owner).

Began Operation: Station operating under Special Temporary Authority at 1-kw max. visual; no on-air date

Represented (legal): Womble, Carlyle, Sandridge & Rice PLLC.

Personnel:

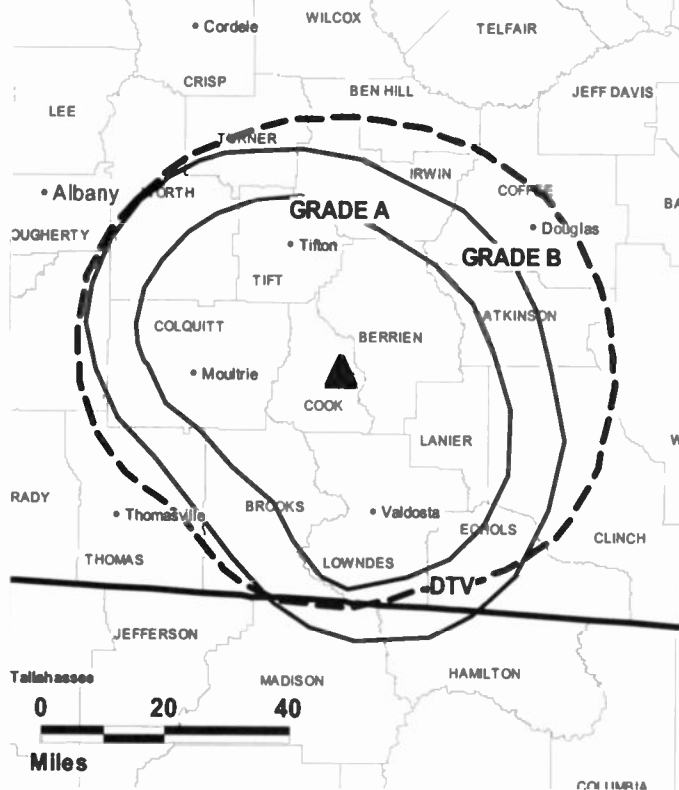
Chris Mossman, General Manager & Program Director.

Jared Yost, Sales Manager.

Mike Watson, Chief Engineer.

Chris Stanley, Production Manager.

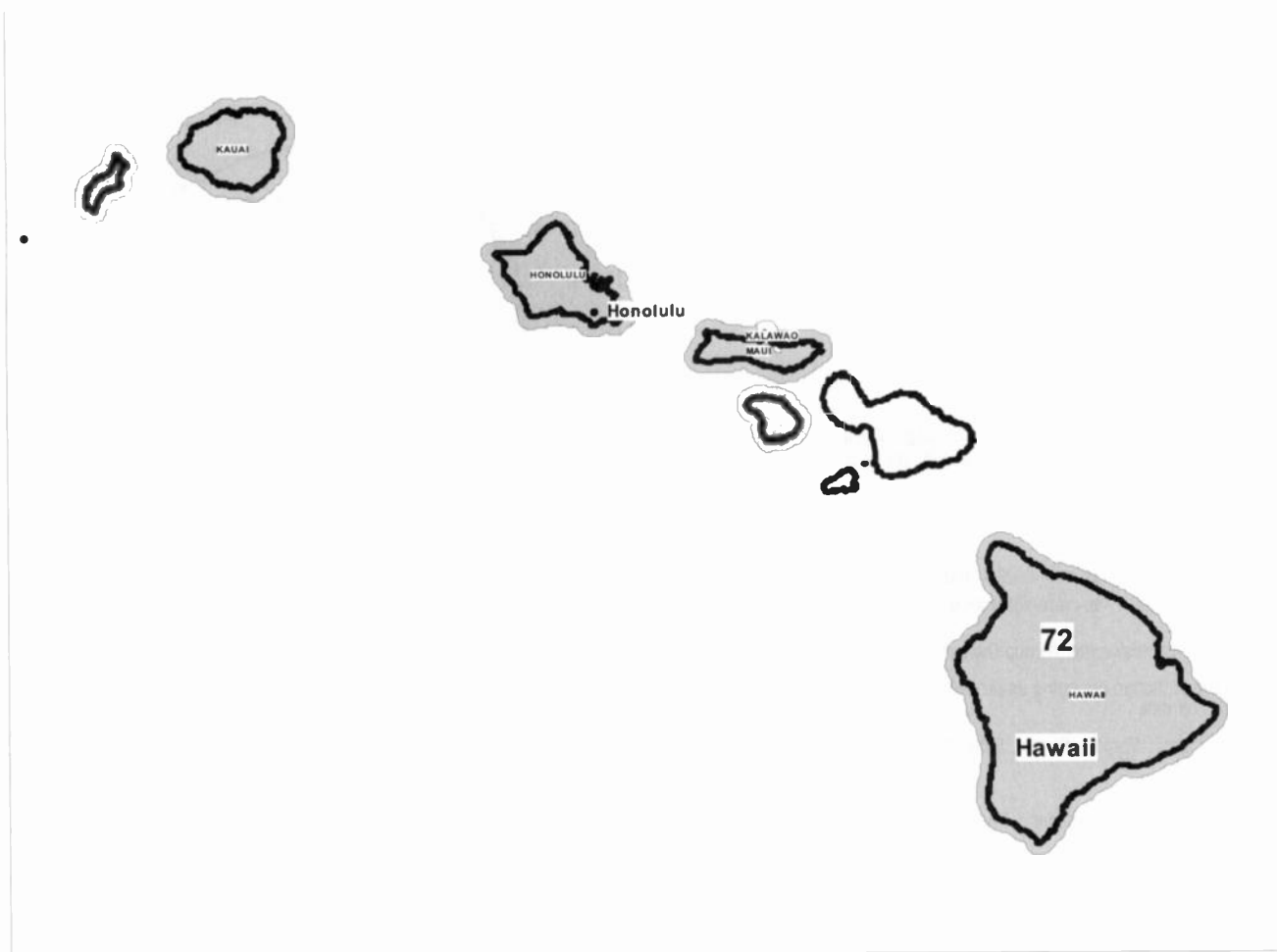
WSWG-DT BPCDT-20010731ABH GRANTED: 12/5/2001



© 2007 Warren Communications News

City of License: Valdosta. **Station DMA:** Albany, GA. **Rank:** 145.

Nielsen Data: Not available.



© 2007 Warren Communications News

| MARKET | NIELSEN DMA TV HOUSEHOLDS | RANK | MARKET AREA COMMERCIAL STATIONS |
|--------------------|---------------------------|------|---|
| Honolulu, HI | 419,160 | 72 | KAAH-OT (27); KAAH-TV (26); KAIH-TV (7); KBFD (32); KBFD-DT (33); KFVE (5); KFVE-DT (23); KGMB (9); KGMB-DT (8); KGMO-TV (9); KGMV (3); KHAW-DT (21); KHAW-TV (11); KHBC-OT (22); KHBC-TV (2); KHNL (13); KHNL-OT (35); KHON-OT (8); KHON-TV (2); KHVO (13); KHVO-OT (18); KIKU (20); KIKU-OT (19); KITV (4); KITV-OT (40); KKAI (50); KLEI (6); KLEI-OT (25); KMAU (12); KMAU-OT (29); KOGG (15); KPXO (66); KPXO-OT (41); KWHE (14); KWHE-OT (31); KWHH (14); KWHH-OT (23); KWHM (21) |

Hawaii *Digital* Station Totals as of October 1, 2006

| | VHF | UHF | TOTAL |
|------------------------|-----|-----|-------|
| Commercial Television | 2 | 14 | 16 |
| Educational Television | 0 | 1 | 1 |
| | 2 | 15 | 17 |

Hawaii Analog Station Totals as of October 1, 2006

| | VHF | UHF | TOTAL |
|------------------------|-----|-----|-------|
| Commercial Television | 13 | 9 | 22 |
| Educational Television | 2 | 2 | 4 |
| | 15 | 11 | 26 |

KGMD-TV

Ch. 9

(Satellite of KGMB, Honolulu)

Network Service: CBS.

Licensee: Emmis Television License LLC, One Emmis Plaza, 40 Monument Circle, Suite 700, Indianapolis, IN 46204.

Studio: 1534 Kapiolani Blvd., Honolulu, HI 96814.

Mailing Address: 1534 Kapiolani Blvd., Honolulu, HI 96814.

Phone: 808-973-5462. **Fax:** 808-941-8153.

Web Site: <http://www.kgmb.com>

Technical Facilities: Channel No. 9 (186-192 MHz). Authorized power: 9.68-kw visual, 1.71-kw aural. Antenna: Minus 290-ft above av. terrain, 258-ft. above ground, 1120-ft. above sea level.

Latitude 19° 43' 00"
Longitude 155° 08' 13"

Holds CP for change to 10-kw visual, Minus 302-ft above av. terrain, 239-ft. above ground, 1102-ft. above sea level; BPCT-20041223ACI.

Digital Facilities: Channel No. 8 (180-186 MHz). Power: 3.2-kw visual. Antenna: Minus 292-ft above av. terrain, 250-ft. above ground, 1112-ft. above sea level.

Latitude 19° 43' 00"
Longitude 155° 08' 13"

FCC Digital File Number: BPCDT-19991026ACT. Granted: February 09, 2000.

Note: Latitude and longitude coordinates shown are based on the North American Datum of 1927 (NAD 27) as currently required by the Mass Media Bureau of the FCC.

Ownership: Emmis Communications Corp. (Group Owner).

Began Operation: May 15, 1955.

Represented (sales): Katz Television.

Represented (legal): Watanabe, Ing, Kawashima.

Personnel:

Linda Moss, General Sales Manager.

Cindy Huwitt, National Sales Manager.

Tauna Lange, News Director.

Doug Garlinger, Chief Engineer.

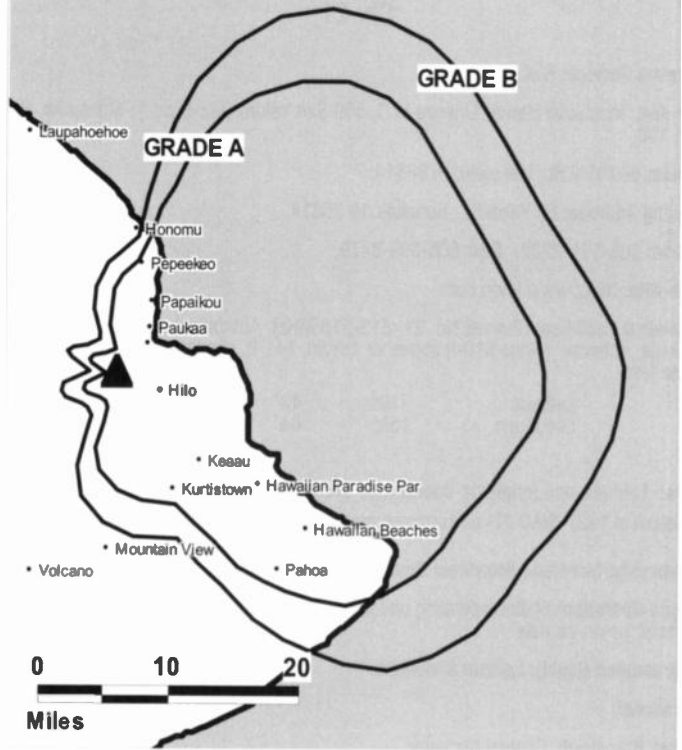
Mary Krakow, Business Manager.

Linda Brock, Promotion Manager.

Nick Carter, Production Manager.

Audrey Watson, Traffic Manager.

KGMD-TV BPCT-20041223ACI GRANTED: 5/24/2006



Brenda Salgado, Assignment Editor.

Rates: On request.

City of License: Hilo. **Station DMA:** Honolulu, HI. **Rank:** 72.

Circulation © 2006 Nielsen. Coverage based on Nielsen study.

| GrandTotal | Cable TV Households | Non-cable TV Households | Total TV Households |
|-----------------------------------|--------------------------------|------------------------------------|--------------------------------|
| Estimated Station Totals * | 0 | 21,250 | 21,250 |
| Average Weekly Circulation (2006) | 0 | 6,531 | 6,531 |
| Average Daily Circulation (2006) | | 836 | 836 |

| Station DMA Total | Cable TV Households | Non-cable TV Households | Total TV Households |
|-----------------------------------|--------------------------------|------------------------------------|--------------------------------|
| Estimated Station Totals * | 0 | 21,250 | 21,250 |
| Average Weekly Circulation (2006) | 0 | 6,531 | 6,531 |
| Average Daily Circulation (2006) | | 836 | 836 |

*Estimated station totals are sums of the Nielsen TV and Cable TV household estimates for each county in which the station registers viewing of more than 5% as per the Nielsen Survey Methods.

KHAW-DT

Ch. 21

Network Service: FOX.

Grantee: Montecito Hawaii License LLC, 559 San Ysidro Rd., Suite 1, Montecito, CA 93108.

Studio: 88 Piikoi St., Honolulu, HI 96814.

Mailing Address: 88 Piikoi St., Honolulu, HI 96814.

Phone: 808-591-2222. **Fax:** 808-593-8479.

Web Site: <http://www.khon.com>

Technical Facilities: Channel No. 21 (512-518 MHz). Authorized power: 50-kw max. visual. Antenna: Minus 610-ft above av. terrain, 141-ft. above ground, 151-ft. above sea level.

| | | | |
|-----------|------|-----|-----|
| Latitude | 19° | 43' | 57" |
| Longitude | 155° | 04' | 04" |

Note: Latitude and longitude coordinates shown are based on the North American Datum of 1927 (NAD 27) as currently required by the Mass Media Bureau of the FCC.

Ownership: Montecito Broadcast Group LLC (Group Owner).

Began Operation: Station operating under Special Temporary Authority at 4.8-kw max. visual; no on-air date

Represented (legal): Latham & Watkins.

Personnel:

Rick Blangiardi, General Manager.

Bob Salvador, Operations Director.

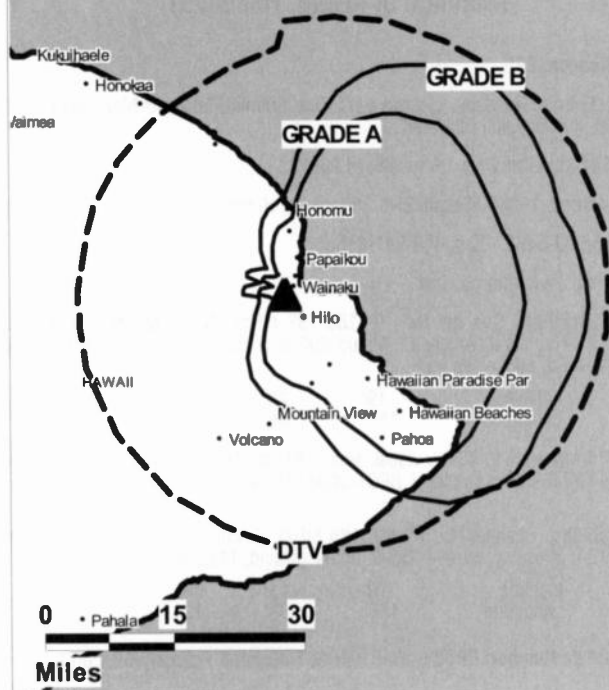
Cheryl Oncea, General Sales Manager.

Don Dennison, News Director.

Doug Garlinger, Engineering Director.

Linda Brock, Promotion Director.

KHAW-DT BPCDT-19991101AEH GRANTED: 6/9/2000



© 2007 Warren Communications News

Kyle Funeseki, Community Affairs Manager.

City of License: Hilo. **Station DMA:** Honolulu, HI. **Rank:** 72.

Nielsen Data: Not available.

KHAW-TV
Ch. 11
(Satellite of KHON-TV, Honolulu)

Network Service: FOX.

Licensee: Montecito Hawaii License LLC, 559 San Ysidro Rd., Suite 1, Montecito, CA 93108.

Studio: 88 Piikoi St., Honolulu, HI 96814.

Mailing Address: 88 Piikoi St., Honolulu, HI 96814.

Phone: 808-591-2222. **Fax:** 808-593-8479.

Web Site: <http://www.khon.com>

Technical Facilities: Channel No. 11 (198-204 MHz). Authorized power: 31-kw visual. Antenna: Minus 590-ft above av. terrain, 161-ft. above ground, 167-ft. above sea level.

| | | | |
|-----------|------|-----|-----|
| Latitude | 19° | 43' | 57" |
| Longitude | 155° | 04' | 04" |

Holds CP for change to 10-kw visual, Minus 302-ft above av. terrain, 240-ft. above ground, 1102-ft. above sea level; lat. 19° 43' 000", long. 155° 008' 13", BPCT-20041223ACH.

Digital Facilities: Channel No. 21 (512-518 MHz). Power: 50-kw max. visual. Antenna: Minus 610-ft above av. terrain, 141-ft. above ground, 151-ft. above sea level.

| | | | |
|-----------|------|-----|-----|
| Latitude | 19° | 43' | 57" |
| Longitude | 155° | 04' | 04" |

FCC Digital File Number: BPCDT-19991101AEH. Granted: June 09, 2000.

Note: Latitude and longitude coordinates shown are based on the North American Datum of 1927 (NAD 27) as currently required by the Mass Media Bureau of the FCC.

News Services: AP, Fox NewsEdge, CNN Newsource.

Ownership: Montecito Broadcast Group LLC (Group Owner).

Began Operation: November 27, 1961. Sale to present owner by Emmis Communications Corp. approved by FCC December 19, 2005. For sale to Emmis Communications Corp., see KHON-TV, Honolulu.

Represented (legal): Latham & Watkins.

Represented (sales): MMT Sales Inc.

Personnel:

Rick Biangiardi, General Manager.

Bob Salvador, Operations Director.

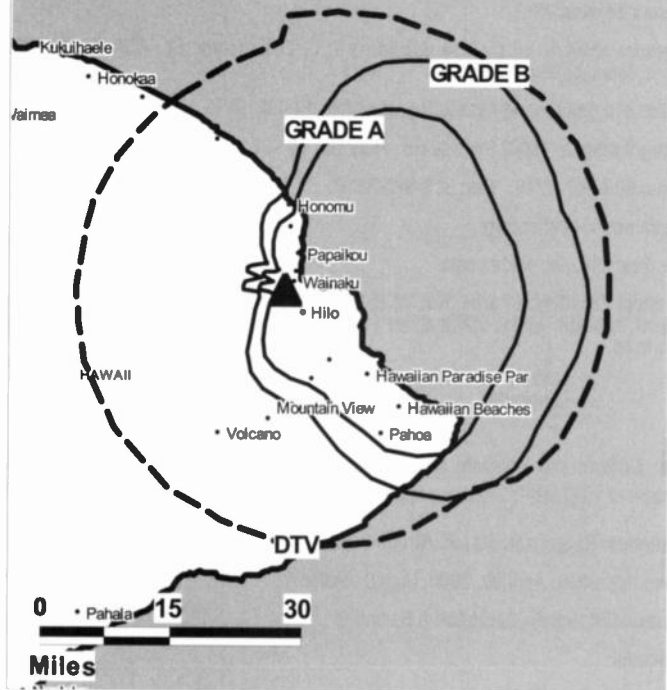
Cheryl Oncea, General Sales Manager.

Don Dennison, News Director.

Doug Garlinger, Engineering Director.

Linda Brock, Promotion Director.

KHAW-TV BPCT-20041223ACH GRANTED: 6/9/2006



© 2007 Warren Communications News

Kyle Funeseki, Community Affairs Manager.

Highest 30 Sec. Rate: \$1600.

City of License: Hilo. **Station DMA:** Honolulu, HI. Rank: 72.

Circulation © 2006 Nielsen. Coverage based on Nielsen study.

| GrandTotal | Cable TV Households | Non-cable TV Households | Total TV Households |
|-----------------------------------|---------------------|-------------------------|---------------------|
| Estimated Station Totals * | 0 | 14,910 | 14,910 |
| Average Weekly Circulation (2006) | 0 | 4,249 | 4,249 |
| Average Daily Circulation (2006) | | | 671 |
| Station DMA Total | Cable TV Households | Non-cable TV Households | Total TV Households |
| Estimated Station Totals * | 0 | 14,910 | 14,910 |
| Average Weekly Circulation (2006) | 0 | 4,249 | 4,249 |
| Average Daily Circulation (2006) | | | 671 |

*Estimated station totals are sums of the Nielsen TV and Cable TV household estimates for each county in which the station registers viewing of more than 5% as per the Nielsen Survey Methods.

KHBC-DT
Ch. 22

Network Service: NBC.

Licensee: KHNL/KFVE License Subsidiary LLC, 201 Monroe St., RSA Tower, 20th Floor, Montgomery, AL 36104.

Studio: 315 Sand Island Access Rd., Honolulu, HI 96819.

Mailing Address: 150-B Puuhale Rd., Honolulu, HI 96819.

Phone: 808-847-3246. **Fax:** 808-845-3616.

E-mail: news8@khnl.com

Web Site: <http://www.khnl.com>

Technical Facilities: Channel No. 22 (518-524 MHz). Authorized power: 8-kw max. visual. Antenna: Minus 558-ft above av. terrain, 145-ft. above ground, 151-ft. above sea level.

| | | | |
|-----------|------|-----|-----|
| Latitude | 19° | 43' | 51" |
| Longitude | 155° | 04' | 11" |

Note: Latitude and longitude coordinates shown are based on the North American Datum of 1927 (NAD 27) as currently required by the Mass Media Bureau of the FCC.

Ownership: Raycom Media Inc. (Group Owner).

Began Operation: April 30, 2000. High Definition.

Represented (legal): Covington & Burling.

Personnel:

John Fink, General Manager.

Stuart Chang, General Sales Manager.

Sandra Gino, Local Sales Manager.

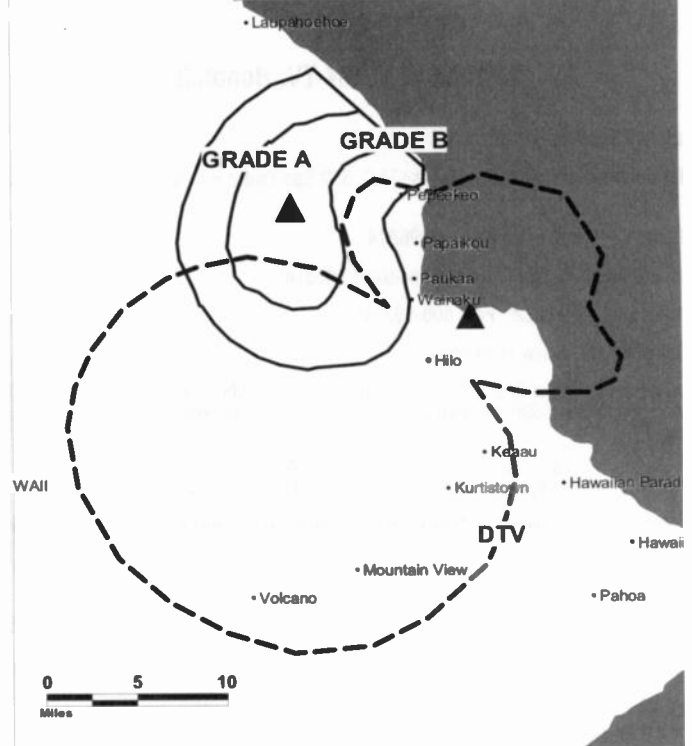
Dan Chinn, National Sales Manager.

Sue Levine, News Director.

Keith Aotaki, Engineering Director.

Bryan Kam, Controller.

KHBC-DT BMPCDT-20020318AAG GRANTED: 10/28/2002



© 2007 Warren Communications News

Daniel Schmidt, Program Director.

Michael Langley, Marketing Director.

City of License: Hilo. **Station DMA:** Honolulu, HI. **Rank:** 72.

Nielsen Data: Not available.

KHBC-TV
Ch. 2
 (Satellite of KHNL, Honolulu)

Network Service: NBC.

Licensee: KHNL/KFVE License Subsidiary LLC, 201 Monroe St., RSA Tower, 20th Floor, Montgomery, AL 36104.

Studio: 315 Sand Island Access Rd., Honolulu, HI 96819.

Mailing Address: 150-B Puuhale Rd., Honolulu, HI 96819.

Phone: 808-847-3246. **Fax:** 808-845-3616.

E-mail: news8@khnl.com

Web Site: http://www.khnl.com

Technical Facilities: Channel No. 2 (54-60 MHz). Authorized power: 2.31-kw visual, 0.23-kw aural. Antenna: Minus 574-ft above av. terrain, 142-ft. above ground, 148-ft. above sea level.

Latitude 19° 43' 51"
 Longitude 155° 04' 11"

Transmitter: Hilo Hawaiian Hotel, 71 Banyan Dr., Hilo.

Digital Facilities: Channel No. 22 (518-524 MHz). Power: 8-kw max. visual. Antenna: Minus 558-ft above av. terrain, 145-ft. above ground, 151-ft. above sea level.

Latitude 19° 43' 51"
 Longitude 155° 04' 11"

FCC Digital File Number: BPCDT-19991029AFT. Granted: October 28, 2002.

Note: Latitude and longitude coordinates shown are based on the North American Datum of 1927 (NAD 27) as currently required by the Mass Media Bureau of the FCC.

Ownership: Raycom Media Inc. (Group Owner).

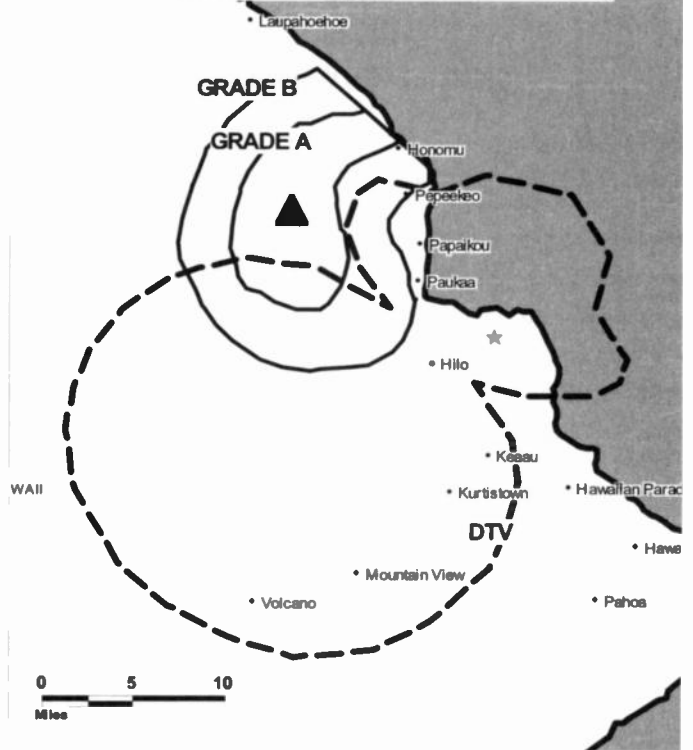
Began Operation: August 22, 1983. Sale to Hilo Broadcasting (Marvin Chupack, et al.) by Trustee in Bankruptcy approved by FCC Jan. 31, 1986. Began operation as KHBC-TV April 14, 1986. Sale to Kona-Hilo Broadcasting approved by FCC April 24, 1987. Sale to King Broadcasting approved by FCC October 18, 1988. Sale to Providence Journal Broadcasting Corp. approved August 27, 1991 (Television Digest, Vol. 31:9, 29). Sale to Belo Corp. approved by FCC February 28, 1997 (Vol. 37:9). Sale to present owner from Belo Corp. approved by FCC September 2, 1999.

Represented (legal): Covington & Burling.

Personnel:

- John Fink, General Manager.
- Stuart Chang, General Sales Manager.
- Sandra Gino, Local Sales Manager.
- Dan Chinn, National Sales Manager.
- Sue Levine, News Director.
- Keith Aotaki, Engineering Director.
- Bryan Kam, Controller.

KHBC-TV BMPCT-19830316KE GRANTED: 5/27/1983



© 2007 Warren Communications News

Daniel Schmidt, Program Director.

Michael Langley, Marketing Director.

Rates: On request.

City of License: Hilo. **Station DMA:** Honolulu, HI. **Rank:** 72.

Circulation © 2006 Nielsen. Coverage based on Nielsen study.

| GrandTotal | Cable TV Households | Non-cable TV Households | Total TV Households |
|-----------------------------------|---------------------|-------------------------|---------------------|
| Estimated Station Totals * | 0 | 14,910 | 14,910 |
| Average Weekly Circulation (2006) | 0 | 1,700 | 1,700 |
| Average Daily Circulation (2006) | | | 194 |

| Station DMA Total | Cable TV Households | Non-cable TV Households | Total TV Households |
|-----------------------------------|---------------------|-------------------------|---------------------|
| Estimated Station Totals * | 0 | 14,910 | 14,910 |
| Average Weekly Circulation (2006) | 0 | 1,700 | 1,700 |
| Average Daily Circulation (2006) | | | 194 |

*Estimated station totals are sums of the Nielsen TV and Cable TV household estimates for each county in which the station registers viewing of more than 5% as per the Nielsen Survey Methods.

KHVO
Ch. 13
(Satellite of KITV, Honolulu)

Network Service: ABC.

Licensee: Hearst-Argyle Stations Inc., c/o Brooks, Pierce, McLendon, Humphrey & Leonard, Box 1800, Raleigh, NC 27602.

Studio: 801 S. King St.s, Honolulu, HI 96813.

Mailing Address: 801 S. King St., Honolulu, HI 96813.

Phone: 808-535-0400. **Fax:** 808-536-8777.

E-mail: gaeth@kitv.com

Web Site: http://www.thehawaiiichannel.com

Technical Facilities: Channel No. 13 (210-216 MHz). Authorized power: 31-kw visual. Antenna: Minus 590-ft above av. terrain, 161-ft. above ground, 167-ft. above sea level.

Latitude 19° 43' 57"
 Longitude 155° 04' 04"

Transmitter: Atop Naniloa Hotel, 93 Banyan Dr.

Digital Facilities: Channel No. 18 (494-500 MHz). Power: 5.4-kw max. visual. Antenna: Minus 613-ft above av. terrain, 138-ft. above ground, 144-ft. above sea level.

Latitude 19° 43' 57"
 Longitude 155° 04' 04"

Note: Latitude and longitude coordinates shown are based on the North American Datum of 1927 (NAD 27) as currently required by the Mass Media Bureau of the FCC.

Ownership: Hearst-Argyle Television Inc. (Group Owner).

Began Operation: May 15, 1960.

Represented (legal): Brooks, Pierce, McLendon, Humphrey & Leonard LLP.

Personnel:

Michael A. Rosenberg, President & General Manager.

William Gaeth, Vice President & General Sales Manager.

Charmaine Kappler, Promotion & Creative Services Director.

John Wray, Production Manager.

Russell Elwell, Local Sales Manager & Marketing Director.

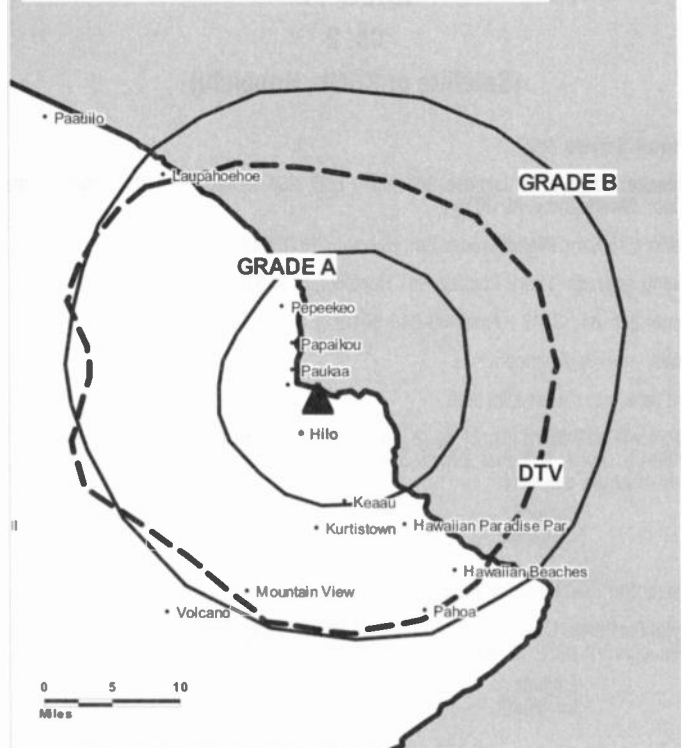
Tod Pritchard, News Director.

Rodney Shimabukuro, Chief Engineer.

Ron Chung, Business Manager.

Tracy Keliikoomalu, Program Director.

KHVO BLCT-19950620KF GRANTED: 1/30/1998



© 2007 Warren Communications News

Rates: On request.

City of License: Hilo. **Station DMA:** Honolulu, HI. **Rank:** 72.

Circulation © 2006 Nielsen. Coverage based on Nielsen study.

| GrandTotal | Cable TV Households | Non-cable TV Households | Total TV Households |
|-----------------------------------|---------------------|-------------------------|---------------------|
| Estimated Station Totals * | 0 | 14,910 | 14,910 |
| Average Weekly Circulation (2006) | 0 | 4,205 | 4,205 |
| Average Daily Circulation (2006) | | 626 | 626 |

| Station DMA Total | Cable TV Households | Non-cable TV Households | Total TV Households |
|-----------------------------------|---------------------|-------------------------|---------------------|
| Estimated Station Totals * | 0 | 14,910 | 14,910 |
| Average Weekly Circulation (2006) | 0 | 4,205 | 4,205 |
| Average Daily Circulation (2006) | | 626 | 626 |

*Estimated station totals are sums of the Nielsen TV and Cable TV household estimates for each county in which the station registers viewing of more than 5% as per the Nielsen Survey Methods.

KHVO-DT
Ch. 18

Network Service: ABC.

Licensee: Hearst-Argyle Stations Inc., Brooks, Pierce, McLendon, Humphrey & Leonard, Box 1800, Raleigh, NC 27602.

Studio: 801 S. King St., Honolulu, HI 96813.

Mailing Address: 801 S. King St., Honolulu, HI 96813.

Phone: 808-535-0400. **Fax:** 808-536-8777.

E-mail: news4@kitv.com

Web Site: http://www.thehawaiichannel.com

Technical Facilities: Channel No. 18 (494-500 MHz). Authorized power: 5.4-kw max. visual. Antenna: Minus 613-ft above av. terrain, 138-ft. above ground, 144-ft. above sea level.

| | | | |
|-----------|------|-----|-----|
| Latitude | 19° | 43' | 57" |
| Longitude | 155° | 04' | 04" |

Holds CP for change to 50-kw max. visual; BPCDT-20020709AAS.

Transmitter: Atop Naniloa Hotel, 93 Banyan Dr.

Note: Latitude and longitude coordinates shown are based on the North American Datum of 1927 (NAD 27) as currently required by the Mass Media Bureau of the FCC.

Multichannel TV Sound: Stereo only.

Ownership: Hearst-Argyle Television Inc. (Group Owner).

Began Operation: October 1, 1997.

Represented (legal): Brooks, Pierce, McLendon, Humphrey & Leonard LLP.

Represented (engineering): Cavell, Mertz & Davis Inc.

Personnel:

Michael A. Rosenberg, President & General Manager.

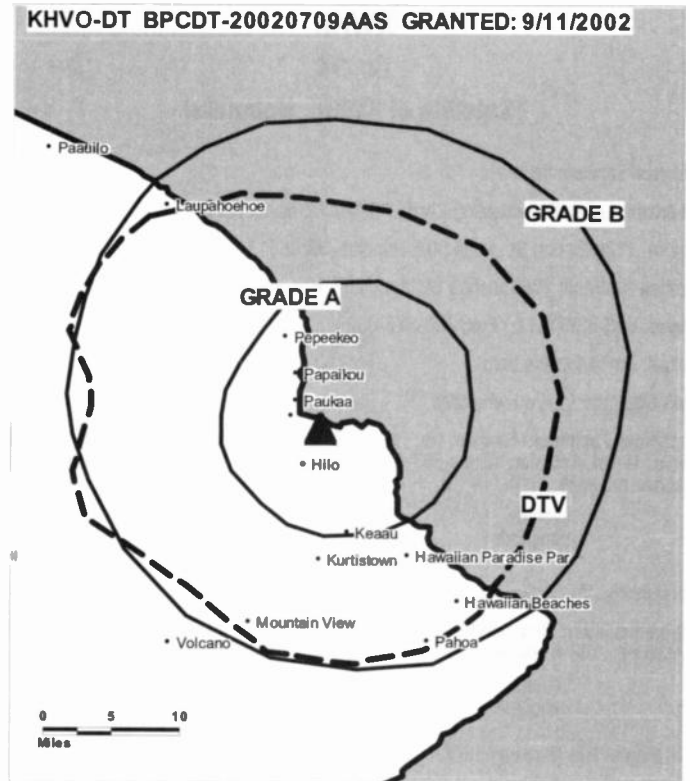
William Gaeth, Vice President & General Sales Manager.

Charmaine Kappler, Promotion & Creative Services Director.

John Wray, Production Manager.

Russell Ewell, Local Sales Manager & Marketing Director.

Tod Pritchard, News Director.



© 2007 Warren Communications News

Rodney Shimabukuro, Chief Engineer.

Ron Chung, Business Manager.

Tracy Keihoomalu, Program Director.

Rates: On request.

City of License: Hilo. **Station DMA:** Honolulu, HI. **Rank:** 72.

Nielsen Data: Not available.

KWHH
Ch. 14
(Satellite of KWHE, Honolulu)

Network Service: IND.

Licensee: LeSea Broadcasting Corp., PO Box 12, South Bend, IN 46624.

Studio: 1188 Bishop St., Suite 502, Honolulu, HI 96813.

Mailing Address: 1188 Bishop St., Suite 502, Honolulu, HI 96813.

Phone: 808-538-1414. **Fax:** 808-526-0326.

E-mail: gm14@leasa.com

Web Site: http://www.kwhe.com

Technical Facilities: Channel No. 14 (470-476 MHz). Authorized power: 13.7-kw max. visual. Antenna: Minus 557-ft above av. terrain, 144-ft. above ground, 151-ft. above sea level.

| | | | |
|-----------|------|-----|-----|
| Latitude | 19° | 43' | 51" |
| Longitude | 155° | 04' | 11" |

Transmitter: 71 Banyan Dr., Hilo.

Digital Facilities: Channel No. 23 (524-530 MHz). Power: 14.9-kw max. visual, aural. Antenna: 108-ft above av. terrain, 151-ft. above ground, 1013-ft. above sea level.

| | | | |
|-----------|------|-----|-----|
| Latitude | 19° | 43' | 00" |
| Longitude | 155° | 08' | 13" |

FCC Digital File Number: BPCDT-19991020AAJ. Granted: June 26, 2006.

Note: Latitude and longitude coordinates shown are based on the North American Datum of 1927 (NAD 27) as currently required by the Mass Media Bureau of the FCC.

Ownership: LeSea Broadcasting Corp. (Group Owner).

Began Operation: October 1, 1989.

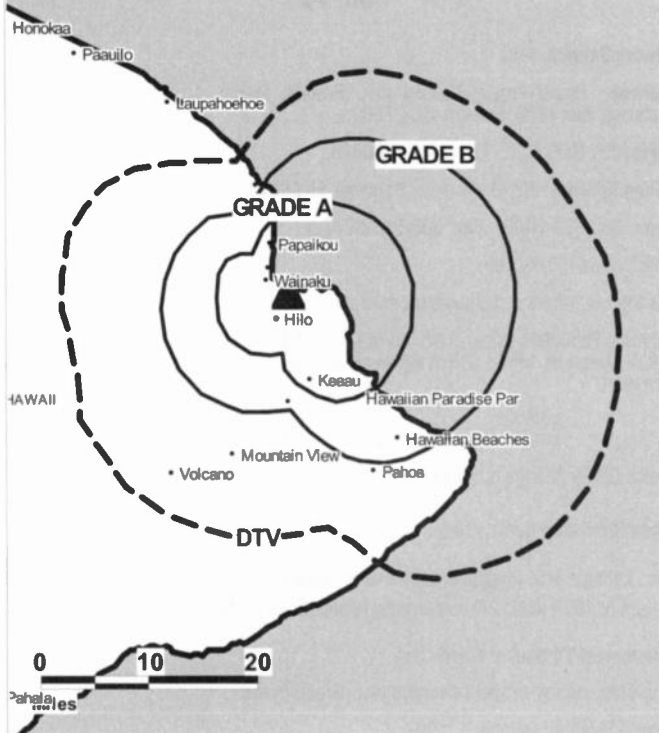
Represented (legal): John Fiorini III.

Personnel:

Tony Boquer, General Manager.

Michael Kemmerling, Engineering Director.

KWHH BMPCT-19890711KH GRANTED: 8/21/1989



© 2007 Warren Communications News

Ray Flores, Traffic Manager.

Rates: On request.

City of License: Hilo. **Station DMA:** Honolulu, HI. **Rank:** 72.

Nielsen Data: Not available.

KWHH-DT
Ch. 23

Network Service: CW.

Grantee: LeSea Broadcasting Corp., PO Box 12, South Bend, IN 46624.

Studio: 1188 Bishop St., Suite 502, Honolulu, HI 96813.

Mailing Address: 1188 Bishop St., Suite 502, Honolulu, HI 96813.

Phone: 808-538-1414. **Fax:** 808-526-0326.

E-mail: gm14@leasa.com

Web Site: <http://www.kwhe.com>

Technical Facilities: Channel No. 23 (524-530 MHz). Authorized power: 14.9-kw max. visual, aural. Antenna: 108-ft above av. terrain, 151-ft. above ground, 1013-ft. above sea level.

| | | | |
|-----------|------|-----|-----|
| Latitude | 19° | 43' | 00" |
| Longitude | 155° | 08' | 13" |

Note: Latitude and longitude coordinates shown are based on the North American Datum of 1927 (NAD 27) as currently required by the Mass Media Bureau of the FCC.

Ownership: LeSea Broadcasting Corp. (Group Owner).

Began Operation: March 1, 2003.

Personnel:

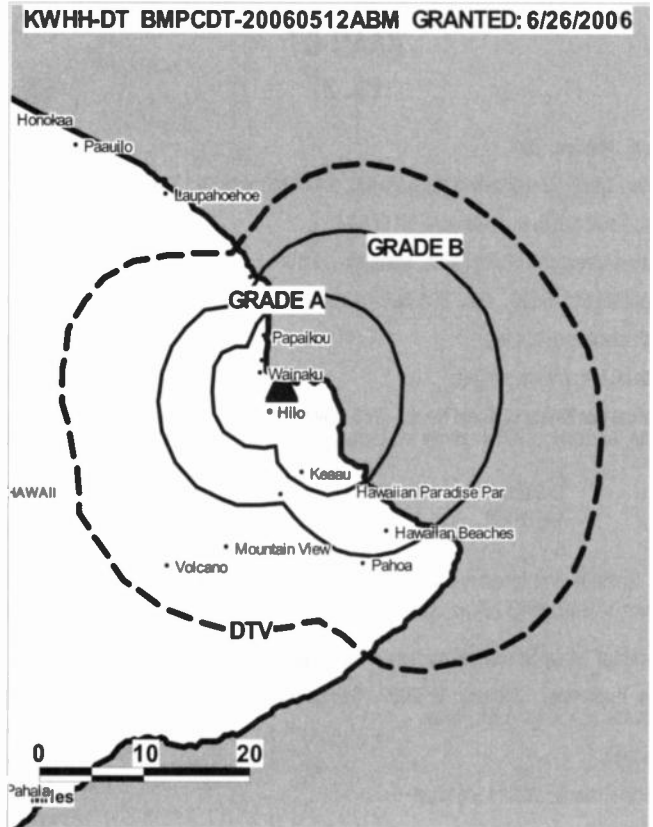
Tony Boquer, General Manager.

Michael Kemmerling, Chief Engineer.

Ray Flores, Traffic Manager.

City of License: Hilo. **Station DMA:** Honolulu, HI. **Rank:** 72.

Nielsen Data: Not available.



© 2007 Warren Communications News

KAHH-DT

Ch. 27

Network Service: TBN.

Grantee: Trinity Broadcasting Network Inc., 2442 Michelle Dr., Tustin, CA 92780.

Studio: 1152 Smith St., Honolulu, HI 96817.

Mailing Address: 1152 Smith St., Honolulu, HI 96817.

Phone: 808 521-5826. **Fax:** 808 599-6238.

E-mail: crzonca@tbn.org

Web Site: <http://www.tbn.org>

Technical Facilities: Channel No. 27 (548-554 MHz). Authorized power: 262-kw max. visual. Antenna: 1903-ft above av. terrain, 69-ft. above ground, 2349-ft. above sea level.

| | | | |
|-----------|------|-----|-----|
| Latitude | 21° | 23' | 45" |
| Longitude | 158° | 05' | 58" |

Note: Latitude and longitude coordinates shown are based on the North American Datum of 1927 (NAD 27) as currently required by the Mass Media Bureau of the FCC.

Ownership: Trinity Broadcasting Network Inc. (Group Owner).

Began Operation: January 1, 2003. Station operating under Special Temporary Authority at 4.4-kw max. visual.

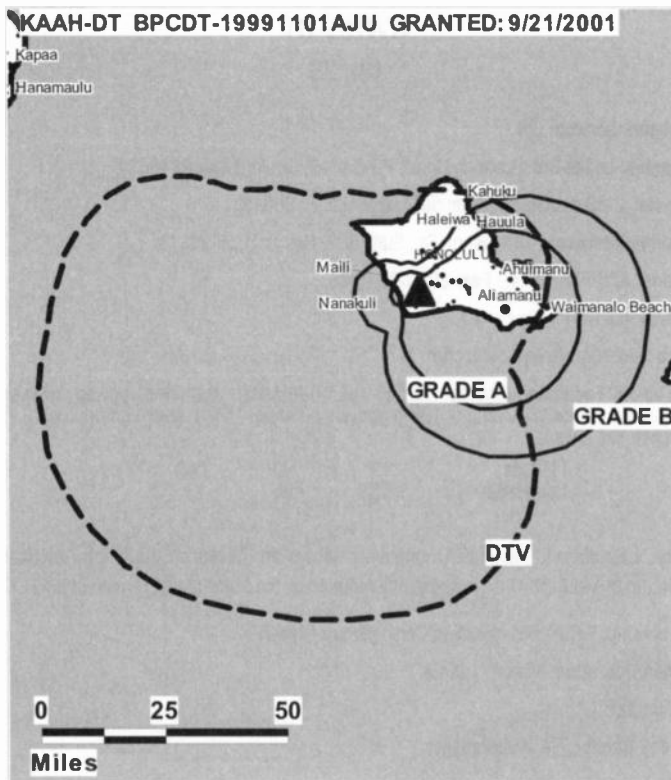
Personnel:

Cheryl Rzonca, Station Manager.

Mauro Pena, Chief Engineer.

City of License: Honolulu. **Station DMA:** Honolulu, HI. **Rank:** 72.

Nielsen Data: Not available.



© 2007 Warren Communications News

KAAH-TV

Ch. 26

Network Service: TBN.

Licensee: Trinity Broadcasting Network Inc., 2442 Michelle Dr., Tustin, CA 92780.

Studio: 1152 Smith St., Honolulu, HI 96817.

Mailing Address: 1152 Smith St., Honolulu, HI 96817.

Phone: 808-521-5826. **Fax:** 808-599-6238.

E-mail: crzonca@tbn.org

Web Site: <http://www.tbn.org>

Technical Facilities: Channel No. 26 (542-548 MHz). Authorized power: 270-kw max. visual. Antenna: 1903-ft above av. terrain, 69-ft. above ground, 2350-ft. above sea level.

| | | | |
|-----------|------|-----|-----|
| Latitude | 21° | 23' | 45" |
| Longitude | 158° | 05' | 58" |

Holds CP for change to 272-kw max. visual, 1893-ft above av. terrain, 40-ft. above ground, 2321-ft. above sea level; BPCT-20031204AAC.

Digital Facilities: Channel No. 27 (548-554 MHz). Power: 262-kw max. visual. Antenna: 1903-ft above av. terrain, 69-ft. above ground, 2349-ft. above sea level.

| | | | |
|-----------|------|-----|-----|
| Latitude | 21° | 23' | 45" |
| Longitude | 158° | 05' | 58" |

FCC Digital File Number: BPCDT-19991101AJU. Granted: September 21, 2001.

Note: Latitude and longitude coordinates shown are based on the North American Datum of 1927 (NAD 27) as currently required by the Mass Media Bureau of the FCC.

News Service: UPI.

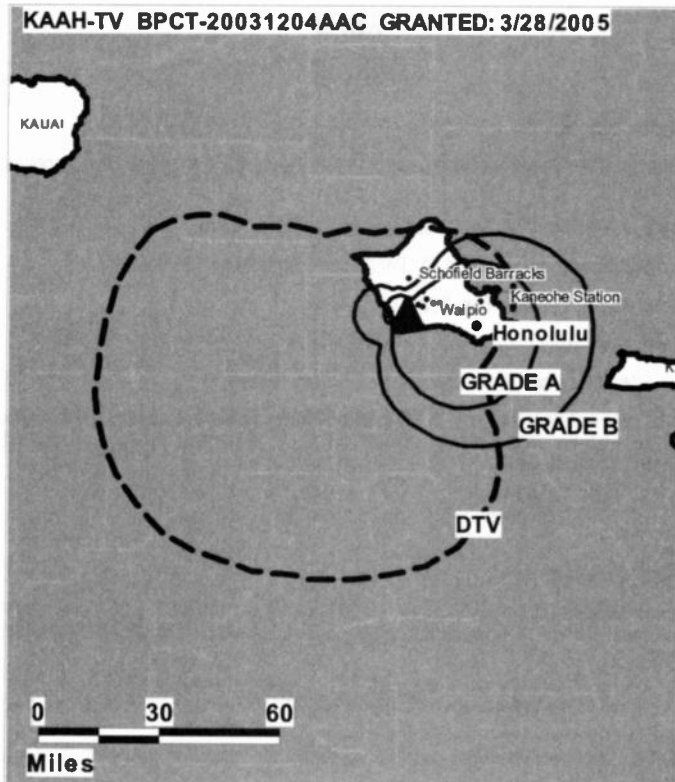
Ownership: Trinity Broadcasting Network Inc. (Group Owner).

Began Operation: December 23, 1982.

Represented (sales): Trinity Broadcasting Network Media.

Represented (legal): Colby M. May.

Personnel:



© 2007 Warren Communications News

Cheryl Rzonca, Station Manager.

Mauro Pena, Chief Engineer.

City of License: Honolulu. **Station DMA:** Honolulu, HI. **Rank:** 72.

Nielsen Data: Not available.

KBFD
Ch. 32

Network Service: IND.

Licensee: The Allen Broadcasting Corp., 1188 Bishop St., Penthouse One, Honolulu, HI 96813.

Studio: 1188 Bishop St., Penthouse One, Honolulu, HI 96813.

Mailing Address: 1188 Bishop St., Penthouse One, Honolulu, HI 96813.

Phone: 808-521-8066. **Fax:** 808-521-5233.

E-mail: kbfd@kbfd.com

Web Site: http://www.kbfd.com

Technical Facilities: Channel No. 32 (578-584 MHz). Authorized power: 145-kw max. visual, 14.5-kw aural. Antenna: Minus 16-ft above av. terrain, 367-ft. above ground, 390-ft. above sea level.

Latitude 21° 18' 49"
Longitude 157° 51' 43"

Transmitter: 1188 Bishop St.

Digital Facilities: Channel No. 33 (584-590 MHz). Power: 108-kw max. visual, aural. Antenna: Minus 16-ft above av. terrain, 367-ft. above ground, 390-ft. above sea level.

Latitude 21° 18' 49"
Longitude 157° 51' 43"

Note: Latitude and longitude coordinates shown are based on the North American Datum of 1927 (NAD 27) as currently required by the Mass Media Bureau of the FCC.

Multichannel TV Sound: Stereo only.

Ownership: The Allen Broadcasting Corp. (Group Owner).

Began Operation: March 24, 1986.

Represented (engineering): Comsearch.

Personnel:

Kea Sung Chung, President & Chief Executive Officer.

Jeff Chung, General Manager.

Bruce Kim, Local Sales Manager.

Voltaie Falquez, National Sales Manager.

Min Kang, News Director.

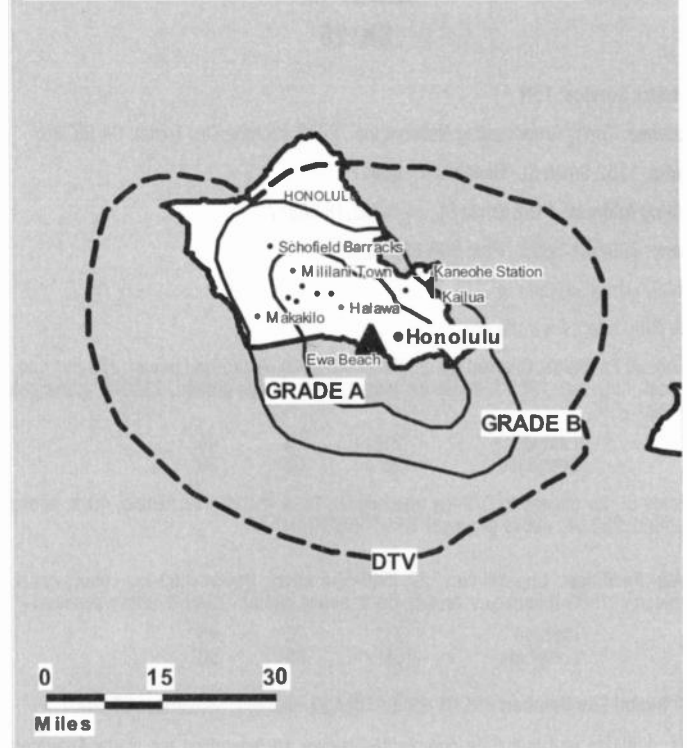
Don Porter, Chief Engineer.

June Ho Chung, Business Manager.

Jasmine Kim, Program Director.

Michael Wim, Traffic Manager.

KBFD BMPCT-19851024KG GRANTED: 11/27/1985



© 2007 Warren Communications News

Highest 30 Sec. Rate: \$250.

City of License: Honolulu. **Station DMA:** Honolulu, HI. **Rank:** 72.

Circulation © 2006 Nielsen. Coverage based on Nielsen study.

| GrandTotal | Cable TV Households | Non-cable TV Households | Total TV Households |
|-----------------------------------|------------------------|----------------------------|------------------------|
| Estimated Station Totals * | 273,030 | 19,480 | 292,510 |
| Average Weekly Circulation (2006) | 32,491 | 1,110 | 33,601 |
| Average Daily Circulation (2006) | | | 20,476 |

| Station DMA Total | Cable TV Households | Non-cable TV Households | Total TV Households |
|-----------------------------------|------------------------|----------------------------|------------------------|
| Estimated Station Totals * | 273,030 | 19,480 | 292,510 |
| Average Weekly Circulation (2006) | 32,491 | 1,110 | 33,601 |
| Average Daily Circulation (2006) | | | 20,476 |

*Estimated station totals are sums of the Nielsen TV and Cable TV household estimates for each county in which the station registers viewing of more than 5% as per the Nielsen Survey Methods.

KBFD-DT
Ch. 33

Network Service: IND.

Grantee: The Allen Broadcasting Corp., 1188 Bishop St., Penthouse One, Honolulu, HI 96813.

Mailing Address: 1188 Bishop St., Penthouse One, Honolulu, HI 96813.

Phone: 808-521-8066. **Fax:** 808-521-5233.

Web Site: <http://www.kbfd.com>

Technical Facilities: Channel No. 33 (584-590 MHz). Authorized power: 108-kw max. visual, aural. Antenna: Minus 16-ft above av. terrain, 367-ft. above ground, 390-ft. above sea level.

| | | | |
|-----------|------|-----|-----|
| Latitude | 21° | 18' | 49" |
| Longitude | 157° | 51' | 43" |

Note: Latitude and longitude coordinates shown are based on the North American Datum of 1927 (NAD 27) as currently required by the Mass Media Bureau of the FCC.

Ownership: The Allen Broadcasting Corp. (Group Owner).

Began Operation: Station operating under Special Temporary Authority at 14.4-kw max. visual; no on-air date

Personnel:

Kea Sung Chung, President & Chief Executive Officer.

Jeff Chung, General Manager.

Voltaire Falquez, National Sales Manager.

Bruce Kim, Local Sales Manager.

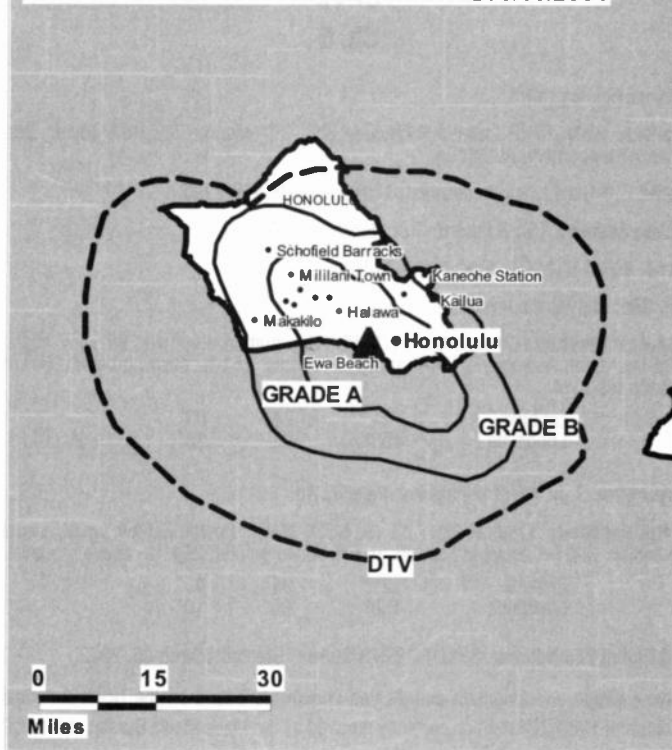
Min Kang, News Director.

Don Porter, Chief Engineer.

June Chung, Business Manager.

Jasmine Kim, Program Director.

KBFD-DT BPCDT-19991029AJ GRANTED: 8/16/2001



© 2007 Warren Communications News

Michael Wim, Traffic Manager.

City of License: Honolulu. **Station DMA:** Honolulu, HI. **Rank:** 72.

Nielsen Data: Not available.

KFVE
Ch. 5

Network Service: MNT.

Licensee: KHNL/KFVE License Subsidiary LLC, 201 Monroe St., RSA Tower, 20th Floor, Montgomery, AL 36104.

Studio: 315 Sand Island Access Rd., Honolulu, HI 96819-2295.

Mailing Address: 150-B Puuhale Rd., Honolulu, HI 96819.

Phone: 808-847-3246. **Fax:** 808-845-3616.

Web Site: http://www.kfve.com

Technical Facilities: Channel No. 5 (76-82 MHz). Authorized power: 95.5-kw visual, 9.6-kw aural. Antenna: 2064-ft above av. terrain, 161-ft. above ground, 2641-ft. above sea level.

Latitude 21° 24' 03"
Longitude 158° 06' 10"

Transmitter: 3-mi. NE of Nanakuli on Palehua Rd.

Digital Facilities: Channel No. 23 (524-530 MHz). Power: 50-kw max. visual. Antenna: 2064-ft above av. terrain, 161-ft. above ground, 2641-ft. above sea level.

Latitude 21° 24' 03"
Longitude 158° 06' 10"

FCC Digital File Number: BPCDT-19991029AGY. Granted: March 05, 2002.

Note: Latitude and longitude coordinates shown are based on the North American Datum of 1927 (NAD 27) as currently required by the Mass Media Bureau of the FCC.

Multichannel TV Sound: Stereo only.

Satellite Earth Station: Transmitter Larcas; Harris, 6.1-meter C-band.

Ownership: Raycom Media Inc. (Group Owner).

Began Operation: February 7, 1988. Sale to present owner from KFVE Joint Venture approved by FCC December 28, 1999.

Represented (sales): TeleRep Inc.

Represented (legal): Covington & Burling.

Represented (engineering): Hammett & Edison Inc.

Personnel:

John L. Fink, General Manager.

Stuart Chang, General Sales Manager.

Sandra Gima, Local Sales Manager.

Dan Chinn, National Sales Manager.

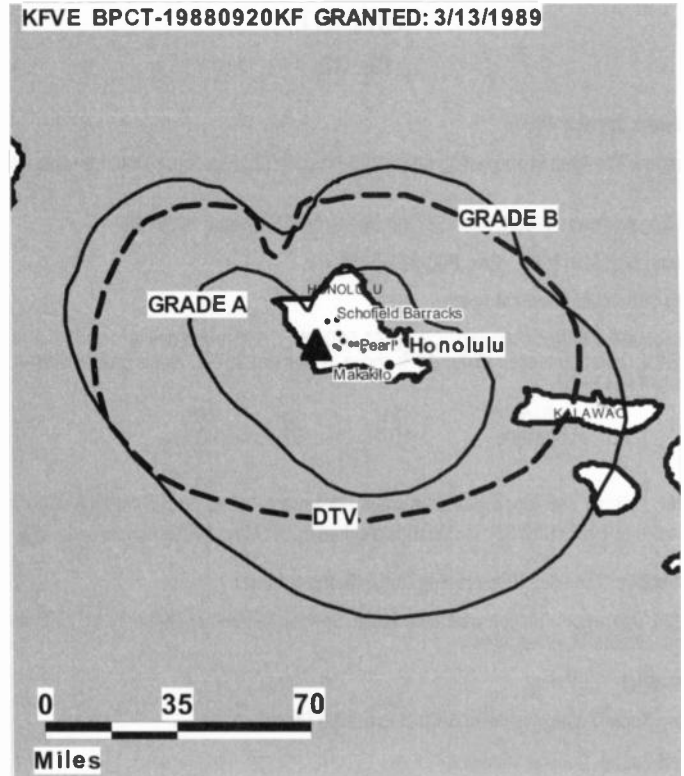
Sue Levine, News Director.

Keith Aotaki, Engineering Director.

Bryan Kam, Controller.

Daniel Schmidt, Program Director.

KFVE BPCT-19880920KF GRANTED: 3/13/1989



© 2007 Warren Communications News

Michael Langley, Marketing Director.

Highest 30 Sec. Rate: \$1500.

City of License: Honolulu. **Station DMA:** Honolulu, HI. **Rank:** 72.

Circulation © 2006 Nielsen. Coverage based on Nielsen study.

| GrandTotal | Cable TV Households | Non-cable TV Households | Total TV Households |
|-----------------------------------|---------------------|-------------------------|---------------------|
| Estimated Station Totals * | 372,410 | 42,550 | 414,960 |
| Average Weekly Circulation (2006) | 129,312 | 9,321 | 138,633 |
| Average Daily Circulation (2006) | | | 41,029 |
| Station DMA Total | Cable TV Households | Non-cable TV Households | Total TV Households |
| Estimated Station Totals * | 372,410 | 42,550 | 414,960 |
| Average Weekly Circulation (2006) | 129,312 | 9,321 | 138,633 |
| Average Daily Circulation (2006) | | | 41,029 |

*Estimated station totals are sums of the Nielsen TV and Cable TV household estimates for each county in which the station registers viewing of more than 5% as per the Nielsen Survey Methods.

KFVE-DT

Ch. 23

Network Service: CW.

Grantee: KHNL/KFVE License Subsidiary LLC, 201 Monroe St., RSA Tower, 20th Floor, Montgomery, AL 36104.

Studio: 315 Sand Island Access Rd., Honolulu, HI 96819.

Mailing Address: 150-B Puuhale Rd., Honolulu, HI 96819.

Phone: 808-847-3246. **Fax:** 808-845-3616.

Web Site: <http://www.kfve.com>

Technical Facilities: Channel No. 23 (524-530 MHz). Authorized power: 50-kw max. visual. Antenna: 2064-ft above av. terrain, 161-ft. above ground, 2641-ft. above sea level.

| | | | |
|-----------|------|-----|-----|
| Latitude | 21° | 24' | 03" |
| Longitude | 158° | 06' | 10" |

Note: Latitude and longitude coordinates shown are based on the North American Datum of 1927 (NAD 27) as currently required by the Mass Media Bureau of the FCC.

Ownership: Raycom Media Inc. (Group Owner).

Began Operation: Station operating under Special Temporary Authority at 5.4-kw max. visual; no on-air date

Represented (legal): Covington & Burling.

Personnel:

John L. Fink, General Manager.

Stuart Chang, General Sales Manager.

Sandra Gima, Local Sales Manager.

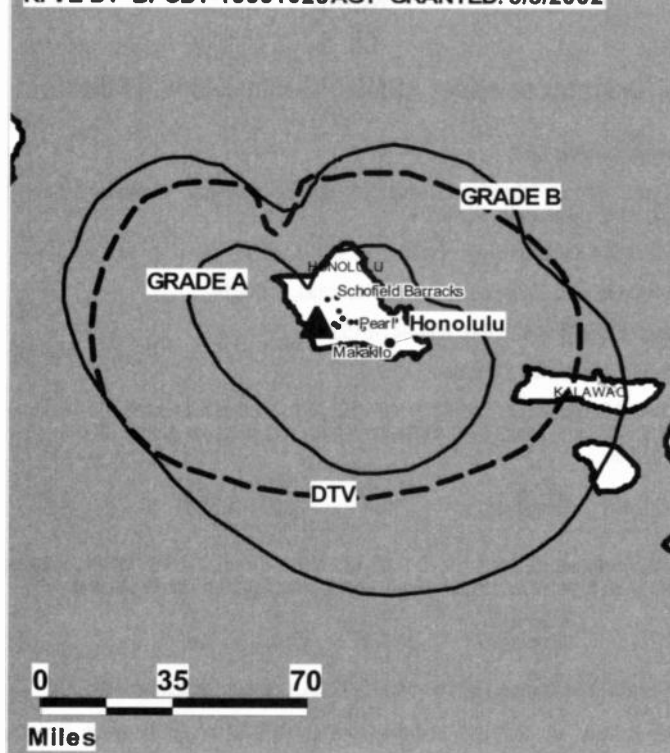
Dan Chinn, National Sales Manager.

Sue Levine, News Director.

Keith Aotaki, Engineering Director.

Bryan Kam, Controller.

KFVE-DT BPCDT-19991029AGY GRANTED: 3/5/2002



© 2007 Warren Communications News

Daniel Schmidt, Program Director.

Michael Langley, Marketing Director.

City of License: Honolulu. **Station DMA:** Honolulu, HI. **Rank:** 72.

Nielsen Data: Not available.

KGMB

Ch. 9

(Operates satellites KGMD-TV, Hilo; KGMV, Wailuku)

Network Service: CBS.

Licensee: Emmis Television License LLC, One Emmis Plaza, 40 Monument Circle, Suite 700, Indianapolis, IN 46204.

Studio: 1534 Kapiolani Blvd., Honolulu, HI 96814.

Mailing Address: 1534 Kapiolani Blvd., Honolulu, HI 96814.

Phone: 808-973-5462. **Fax:** 808-941-8153.

Web Site: <http://www.kgmb.com>

Technical Facilities: Channel No. 9 (186-192 MHz). Authorized power: 105-kw visual, aural. Antenna: Minus 39-ft above av. terrain, 415-ft. above ground, 420-ft. above sea level.

Latitude 21° 17' 46"
Longitude 157° 50' 36"

Digital Facilities: Channel No. 8 (180-186 MHz). Power: 7.2-kw visual. Antenna: Minus 39-ft above av. terrain, 415-ft. above ground, 420-ft. above sea level.

Latitude 21° 17' 46"
Longitude 157° 50' 36"

FCC Digital File Number: BPCDT-19991029AIA. Granted: September 16, 2004.

Note: Latitude and longitude coordinates shown are based on the North American Datum of 1927 (NAD 27) as currently required by the Mass Media Bureau of the FCC.

Satellite Earth Stations: Transmitter RCA; Scientific-Atlanta, 10-meter C-band; Strato Vision, 4.5-meter C-band; Cosmos, 4.5-meter C-band; Scientific-Atlanta receivers.

News Service: AP.

Ownership: Emmis Communications Corp. (Group Owner).

Began Operation: December 1, 1952. Sale of Consolidated Amusement Corp. and its 75.45% interest to Hialand Development Corp. approved by FCC December 3, 1958 by FCC (Television Digest, Vol. 14:40, 41, 46). Sale of 75.45% to Honolulu Star-Bulletin approved by FCC December 22, 1959 (Vol. 15:52). Sale to Standard Corp. by Honolulu Star-Bulletin approved by FCC May 5, 1965 (Vol.4:42, 5:19). Transfer of control from the Standard Corp. to the Heftels approved by FCC October 1, 1972. Sale to Lee Enterprises Inc. by the Heftels approved by FCC January 27, 1977 (Vol. 16:37). Sale to present owner by Lee Enterprises Inc. approved by FCC September 27, 2000 (Vol. 40:20).

Represented (sales): Continental Television Sales.

Personnel:

Linda Moss, General Sales Manager.

Cindy Huwitt, National Sales Manager.

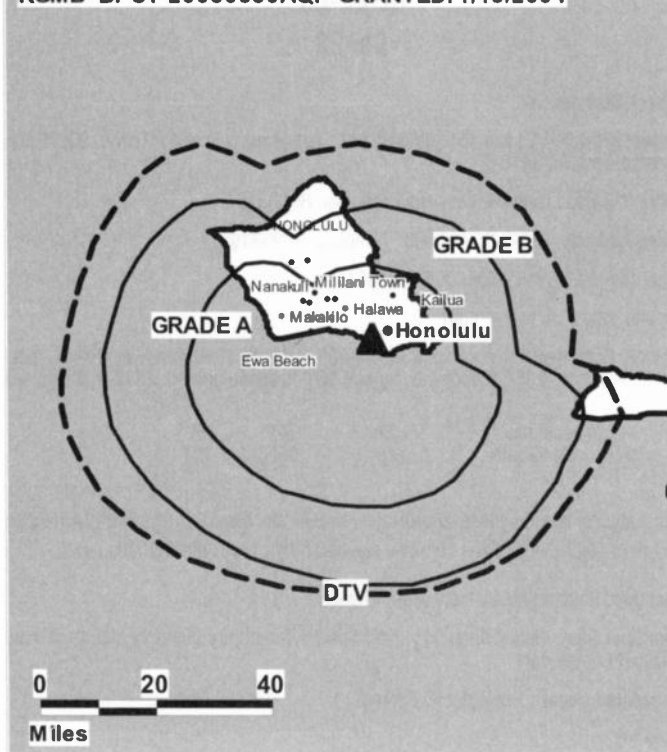
Tauna Lange, News Director.

Doug Garlinger, Chief Engineer.

Mary Krakow, Business Manager.

Linda Brock, Promotion Manager.

KGMB BPCT-20030530AQF GRANTED: 1/15/2004



© 2007 Warren Communications News

Nick Carter, Production Manager.

Audrey Watson, Traffic Manager.

Brenda Salgado, Assignment Editor.

Liz Chun, Sports Director.

Highest 30 Sec. Rate: \$1400.

City of License: Honolulu. **Station OMA:** Honolulu, HI. **Rank:** 72.

Circulation © 2006 Nielsen. Coverage based on Nielsen study.

| GrandTotal | Cable TV Households | Non-cable TV Households | Total TV Households |
|-----------------------------------|---------------------|-------------------------|---------------------|
| Estimated Station Totals * | 372,410 | 42,550 | 414,960 |
| Average Weekly Circulation (2006) | 243,792 | 13,850 | 257,642 |
| Average Daily Circulation (2006) | | | 123,816 |
| Station DMA Total | Cable TV Households | Non-cable TV Households | Total TV Households |
| Estimated Station Totals * | 372,410 | 42,550 | 414,960 |
| Average Weekly Circulation (2006) | 243,792 | 13,850 | 257,642 |
| Average Daily Circulation (2006) | | | 123,816 |

*Estimated station totals are sums of the Nielsen TV and Cable TV household estimates for each county in which the station registers viewing of more than 5% as per the Nielsen Survey Methods.

KGMB-DT

Ch. 8

Network Service: CBS.

Licensee: Emmis Television License LLC, One Emmis Plaza, 40 Monument Circle, Suite 700, Indianapolis, IN 46204.

Studio: 1534 Kapiolani Blvd., Honolulu, HI 96814.

Mailing Address: 1534 Kapiolani Blvd., Honolulu, HI 96814.

Phone: 808-973-5462. **Fax:** 808-941-8153.

Web Site: <http://www.kgmb.com>

Technical Facilities: Channel No. 8 (180-186 MHz). Authorized power: 7.2-kw visual. Antenna: Minus 39-ft above av. terrain, 415-ft. above ground, 420-ft. above sea level.

| | | | |
|-----------|------|-----|-----|
| Latitude | 21° | 17' | 46" |
| Longitude | 157° | 50' | 36" |

Holds CP for change to channel number 22, 1000-kw visual, 30-ft above av. terrain, 434-ft. above ground, 440-ft. above sea level; lat. 21° 17' 39", long. 157° 50' 18", BPCDT-20040608AAZ.

Note: Latitude and longitude coordinates shown are based on the North American Datum of 1927 (NAD 27) as currently required by the Mass Media Bureau of the FCC.

Ownership: Emmis Communications Corp. (Group Owner).

Began Operation: Station operating; no on-air date.

Represented (sales): Continental Television Sales.

Personnel:

Linda Moss, General Sales Manager.

Cindy Huwitt, National Sales Manager.

Tauna Lange, News Director.

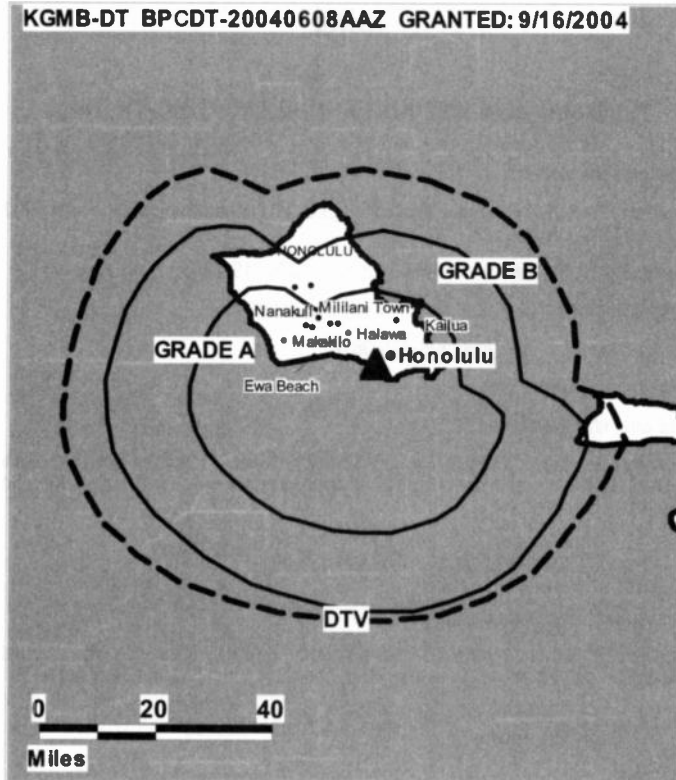
Doug Garlinger, Chief Engineer.

Mary Krakow, Business Manager.

Linda Brock, Promotion Director.

Nick Carter, Production Manager.

KGMB-DT BPCDT-20040608AAZ GRANTED: 9/16/2004



© 2007 Warren Communications News

Audrey Watson, Traffic Manager.

Brenda Salgado, Assignment Editor.

Liz Chun, Sports Director.

City of License: Honolulu. **Station DMA:** Honolulu, HI. **Rank:** 72.

Nielsen Data: Not available.

KHNL

Ch. 13

(Operates satellites KOGG, Wailuku; KHBC-TV, Hilo)

Network Service: NBC.

Licensee: KHNL/KFVE License Subsidiary LLC, 201 Monroe St., RSA Tower, 20th Floor, Montgomery, AL 36104.

Studio: 315 Sand Island Access Rd., Honolulu, HI 96819-2295.

Mailing Address: 150-B Puuhale Rd., Honolulu, HI 96819.

Phone: 808-847-3246. **Fax:** 808-845-3616.

E-mail: news8@khnl.com

Web Site: http://www.khnl.com

Technical Facilities: Channel No. 13 (210-216 MHz). Authorized power: 316-kw visual, 46.8-kw aural. Antenna: 22-ft above av. terrain, 500-ft. above ground, 505-ft. above sea level.

| | | | |
|-----------|------|-----|-------|
| Latitude | 21° | 17' | 09" |
| Longitude | 157° | 50' | 18.5" |

Transmitter: 2005 Kalia Rd.

Digital Facilities: Channel No. 35 (596-602 MHz). Power: 5.9-kw max. visual, aural. Antenna: 1486-ft above av. terrain, 40-ft. above ground, 1840-ft. above sea level.

| | | | |
|-----------|------|-----|-----|
| Latitude | 21° | 22' | 55" |
| Longitude | 158° | 06' | 19" |

FCC Digital File Number: BPCDT-19991029AFK. Granted: August 24, 2006.

Note: Latitude and longitude coordinates shown are based on the North American Datum of 1927 (NAD 27) as currently required by the Mass Media Bureau of the FCC.

Satellite Earth Stations: Transmitter RCA; Scientific-Atlanta, 10-meter C-band; Microdyne, 11-meter C-band; Scientific-Atlanta receivers.

News Services: AP, NBC News Channel, WSI, CNN Newsource.

Ownership: Raycom Media Inc. (Group Owner).

Began Operation: July 4, 1962. Sale by Hawaiian Paradise Park Corp. approved by FCC September 21, 1967. Sale to Mid-Pacific Television Assoc. by Richard Eaton approved by FCC November 28, 1979. FCC approved sale to King Broadcasting Co. May 5, 1986. Sale to Providence Journal Broadcasting approved by FCC August 27, 1991 (Television Digest, Vol. 30:35; 31:9, 29). Sale to Belo Corp. approved by FCC February 28, 1997 (Vol. 37:9). Sale to present owner from Belo Corp. approved by FCC September 2, 1999 (Vol. 39:27, 45).

Represented (sales): TeleRep Inc.

Represented (legal): Covington & Burling.

Represented (engineering): Hammett & Edison Inc.

Personnel:

John L. Fink, General Manager.

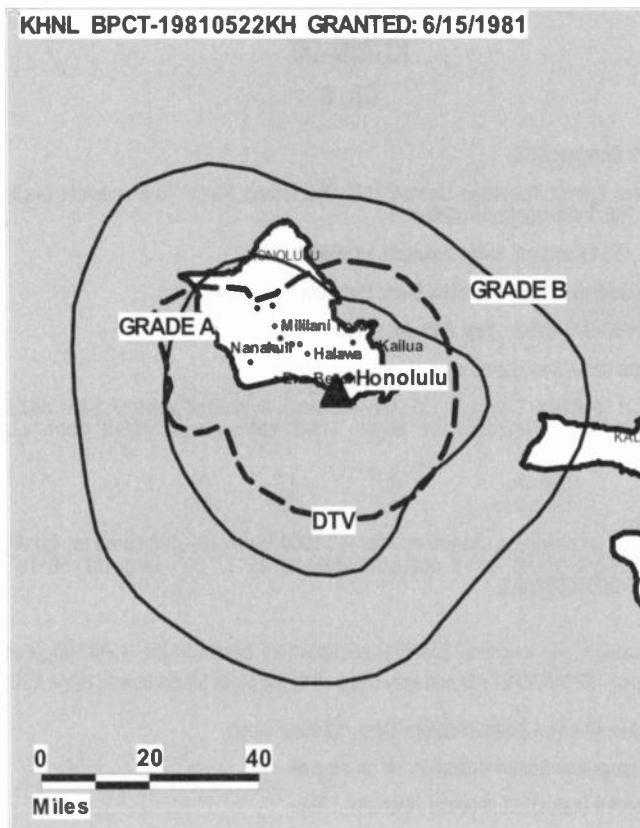
Stuart Chang, General Sales Manager.

Sandra Gino, Local Sales Manager.

Dan Chinn, National Sales Manager.

Sue Levine, News Director.

KHNL BPCT-19810522KH GRANTED: 6/15/1981



© 2007 Warren Communications News

Keith Aotaki, Engineering Director.

Bryan Kam, Controller.

Daniel Schmidt, Program Director.

Michael Langley, Marketing Director.

Highest 30 Sec. Rate: \$2000.

City of License: Honolulu. **Station DMA:** Honolulu, HI. **Rank:** 72.

Circulation © 2006 Nielsen. Coverage based on Nielsen study.

| GrandTotal | Cable TV Households | Non-cable TV Households | Total TV Households |
|-----------------------------------|---------------------|-------------------------|---------------------|
| Estimated Station Totals * | 372,410 | 42,550 | 414,960 |
| Average Weekly Circulation (2006) | 223,192 | 14,078 | 237,270 |
| Average Daily Circulation (2006) | | | 106,458 |
| Station DMA Total | Cable TV Households | Non-cable TV Households | Total TV Households |
| Estimated Station Totals * | 372,410 | 42,550 | 414,960 |
| Average Weekly Circulation (2006) | 223,192 | 14,078 | 237,270 |
| Average Daily Circulation (2006) | | | 106,458 |

*Estimated station totals are sums of the Nielsen TV and Cable TV household estimates for each county in which the station registers viewing of more than 5% as per the Nielsen Survey Methods.

KHNL-DT

Ch. 35

Network Service: NBC.

Licensee: KHNL/KFVE License Subsidiary LLC, 201 Monroe St., RSA Tower, 20th Floor, Montgomery, AL 36104.

Studio: 315 Sand Island Access Rd., Honolulu, HI 96819.

Mailing Address: 150-B Puuhale Rd., Honolulu, HI 96819.

Phone: 808-847-3246. **Fax:** 808-847-3616.

E-mail: news8@khn1.com

Web Site: http://www.khn1.com

Technical Facilities: Channel No. 35 (596-602 MHz). Authorized power: 5.9-kw max. visual, aural. Antenna: 1486-ft above av. terrain, 40-ft. above ground, 1840-ft. above sea level.

| | | | |
|-----------|------|-----|-----|
| Latitude | 21° | 22' | 55" |
| Longitude | 158° | 06' | 19" |

Note: Latitude and longitude coordinates shown are based on the North American Datum of 1927 (NAD 27) as currently required by the Mass Media Bureau of the FCC.

Ownership: Raycom Media Inc. (Group Owner).

Began Operation: January 1, 2003.

Represented (legal): Covington & Burling.

Represented (sales): TeleRep Inc.

Personnel:

John Fink, General Manager.

Stuart Chang, General Sales Manager.

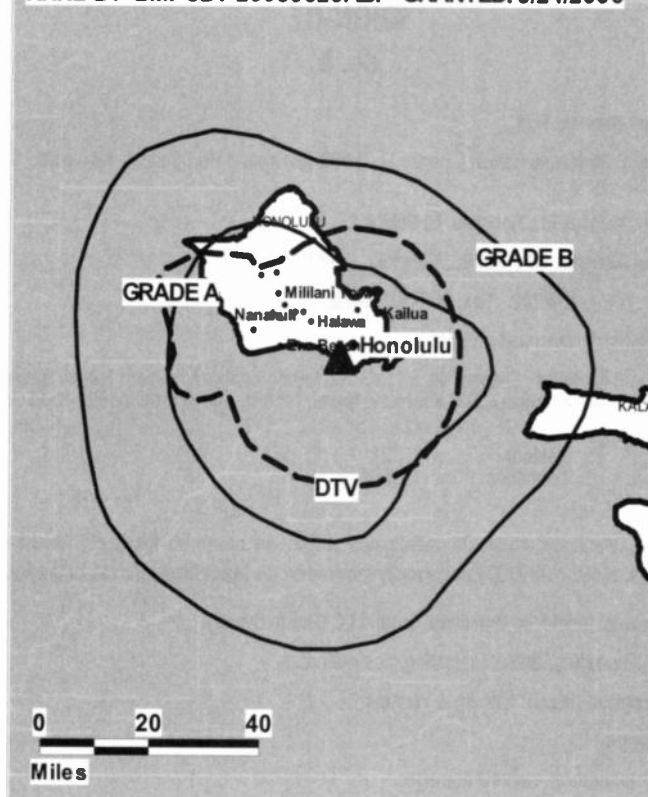
Sandra Gino, Local Sales Manager.

Dan Chinn, National Sales Manager.

Sue Levine, News Director.

Keith Aoteki, Engineering Director.

KHNL-DT BMPCDT-20050629ABP GRANTED: 8/24/2006



© 2007 Warren Communications News

Bryan Kam, Controller.

Dan Schmidt, Program Director.

Michael Langley, Marketing Director.

City of License: Honolulu. **Station DMA:** Honolulu, HI. **Rank:** 72.

Nielsen Data: Not available.

KHON-DT

Ch. 8

Network Service: FOX.

Licensee: Montecito Hawaii License LLC, 559 San Ysidro Rd., Suite 1, Montecito, CA 93108.

Studio: 88 Piikoi St., Honolulu, HI 96814.

Mailing Address: 88 Piikoi St., Honolulu, HI 96814.

Phone: 808-591-2222. **Fax:** 808-593-8479.

Web Site: <http://www.khon.com>

Technical Facilities: Channel No. 8 (180-186 MHz). Authorized power: 7.2-kw visual, aural. Antenna: Minus 39-ft above av. terrain, 415-ft. above ground, 420-ft. above sea level.

| | | | |
|-----------|------|-----|-----|
| Latitude | 21° | 17' | 46" |
| Longitude | 157° | 50' | 36" |

Note: Latitude and longitude coordinates shown are based on the North American Datum of 1927 (NAD 27) as currently required by the Mass Media Bureau of the FCC.

Ownership: Montecito Broadcast Group LLC (Group Owner).

Began Operation: Station operating; no on-air date

Represented (legal): Latham & Watkins.

Personnel:

Rick Biangliardi, General Manager.

Bob Salvador, Operations Director.

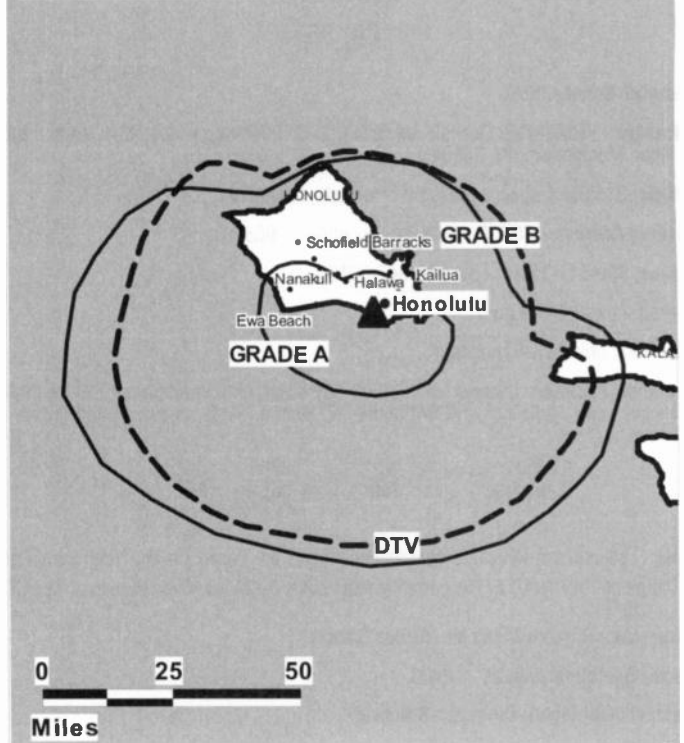
Cheryl Oncea, General Sales Manager.

Don Dennison, News Director.

Doug Garlinger, Engineering Director.

Linda Brock, Promotion Director.

KHON-DT BMPCDT-20040608ABB GRANTED: 9/16/2004



© 2007 Warren Communications News

Kyle Funeseki, Community Affairs Manager.

City of License: Honolulu. **Station DMA:** Honolulu, HI. **Rank:** 72.

Nielsen Data: Not available.

KHON-TV

Ch. 2

(Operates satellites KHAW-TV, Hilo; KAIL-TV, Wailuku)

Network Service: FOX.

Licensee: Montecito Hawaii License LLC, 559 San Ysidro Rd., Suite 1, Montecito, CA 93108.

Studio: 88 Piikoi St., Honolulu, HI 96814.

Mailing Address: 88 Piikoi St., Honolulu, HI 96814.

Phone: 808-591-2222. **Fax:** 808-593-8479.

Web Site: <http://www.khon.com>

Technical Facilities: Channel No. 2 (54-60 MHz). Authorized power: 50-kw visual. Antenna: 59-ft above av. terrain, 463-ft. above ground, 469-ft. above sea level.

Latitude 21° 17' 39"
Longitude 157° 50' 18"

Digital Facilities: Channel No. 8 (180-186 MHz). Power: 7.2-kw visual, aural. Antenna: Minus 39-ft above av. terrain, 415-ft. above ground, 420-ft. above sea level.

Latitude 21° 17' 46"
Longitude 157° 50' 36"

FCC Digital File Number: BPCDT-19991028ADY. Granted: September 16, 2004.

Note: Latitude and longitude coordinates shown are based on the North American Datum of 1927 (NAD 27) as currently required by the Mass Media Bureau of the FCC.

Multichannel TV Sound: Stereo only.

Satellite Earth Station: Transmitter RCA; Harris, 6.1-meter C-band; Harris receivers.

News Services: AP, Fox NewsEdge, CNN Newsource.

Ownership: Montecito Broadcast Group LLC (Group Owner).

Began Operation: December 15, 1952. Sale to present owner by Emmis Communications Corp. approved by FCC December 19, 2005. Sale to Emmis Communications Corp. by Silver King Communications Inc. approved by FCC June 23, 1998. Sale to Silver King Communications Inc. approved by FCC August 16, 1996. Sale to SF Broadcasting by Burnham Broadcasting Co. approved by FCC August 17, 1995 (Television Digest, Vol. 34:35; 50; 35:35). Sale to Burnham Broadcasting Co. by Des Moines Register & Tribune approved by FCC August 23, 1985 (Vol. 25:6). Previous merger of Des MoinRegister & Tribune Co. with McCoy Broadcasting Co. approved by FCC March 81979. Sale to McCoy by Pacific & Southern Co. Inc. approved by FCC January 17, 1973. Previous merger with Jupiter Broadcasting of Georgia, surviving corp., later known as Pacific & Southern Broadcasting Co. Inc., approved by FCC November 15, 1967 (Vol. 7:47). Sale to Pacific & Southern Co. Inc. approved by FCC December 15, 1967. Sale by co-owners Advertising Publishing Co. Ltd. & John D. Keating approved by FCC April 28, 1965 (Vol. 4:42). Sale to Advertising Publishing Co. Ltd. & Island Broadcasting Co. by Herbert Richards approved by FCC June, 1953 (Vol. 9:26).

Represented (sales): Petry Television Inc.

Represented (legal): Latham & Watkins.

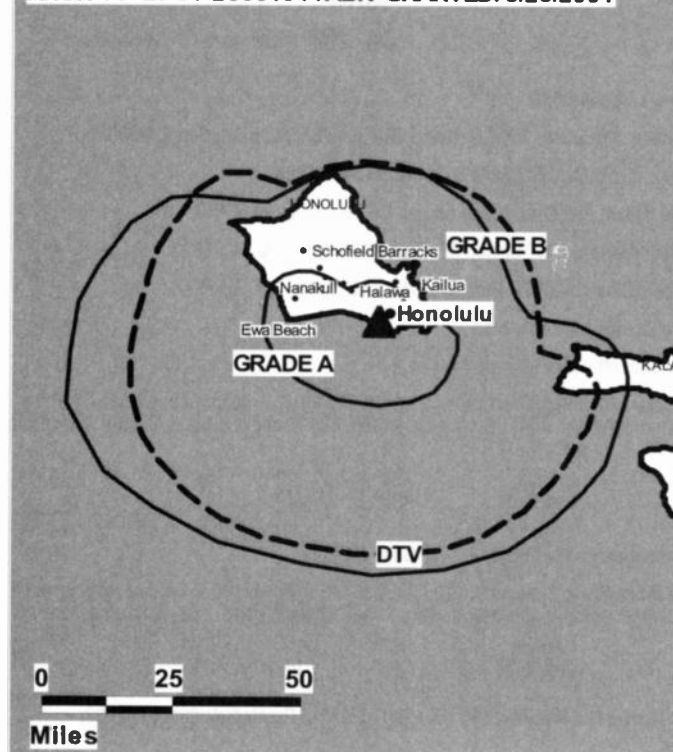
Personnel:

Rick Blangiardi, General Manager.

Bob Salvador, Operations Director.

Cheryl Oncea, General Sales Manager.

KHON-TV BPCT-20001011ABK GRANTED: 5/23/2001



© 2007 Warren Communications News

Don Dennison, News Director.

Doug Garlinger, Engineering Director.

Linda Brock, Promotion Director.

Kyle Funeseki, Community Affairs Manager.

Highest 30 Sec. Rate: \$1600.

City of License: Honolulu. **Station DMA:** Honolulu, HI. **Rank:** 72.

Circulation © 2006 Nielsen. Coverage based on Nielsen study.

| GrandTotal | Cable TV Households | Non-cable TV Households | Total TV Households |
|-----------------------------------|---------------------|-------------------------|---------------------|
| Estimated Station Totals * | 372,410 | 42,550 | 414,960 |
| Average Weekly Circulation (2006) | 283,819 | 17,644 | 301,463 |
| Average Daily Circulation (2006) | | | 163,101 |

| Station DMA Total | Cable TV Households | Non-cable TV Households | Total TV Households |
|-----------------------------------|---------------------|-------------------------|---------------------|
| Estimated Station Totals * | 372,410 | 42,550 | 414,960 |
| Average Weekly Circulation (2006) | 283,819 | 17,644 | 301,463 |
| Average Daily Circulation (2006) | | | 163,101 |

*Estimated station totals are sums of the Nielsen TV and Cable TV household estimates for each county in which the station registers viewing of more than 5% as per the Nielsen Survey Methods.

KIKU
Ch. 20

Network Service: IND.

Licensee: KHLS Inc., 1990 S. Bundy Dr., Suite 850, Los Angeles, CA 90025.

Studio: 737 Bishop St., Suite 1430, Honolulu, HI 96813.

Sales Office: 197 Sand Island Access Rd., Honolulu, HI 96819.

Mailing Address: 737 Bishop St., Suite 1430, Honolulu, HI 96813.

Phone: 808-847-2021. **Fax:** 808-841-3326.

E-mail: pkihara@kikutv.com

Web Site: http://www.kikutv.com

Technical Facilities: Channel No. 20 (506-512 MHz). Authorized power: 467-kw max. visual. Antenna: 2041-ft above av. terrain, 223-ft. above ground, 2523-ft. above sea level.

Latitude 21° 23' 51"
Longitude 158° 06' 01"

Transmitter: Paieka Ridge, 0.2-mi. SE of Palehua.

Digital Facilities: Channel No. 19 (500-506 MHz). Power: 60.7-kw max. visual, aural. Antenna: 1989-ft above av. terrain, 223-ft. above ground, 2523-ft. above sea level.

Latitude 21° 23' 51"
Longitude 158° 06' 00"

FCC Digital File Number: BPCDT-19991029AFD. Granted: August 01, 2003.

Note: Latitude and longitude coordinates shown are based on the North American Datum of 1927 (NAD 27) as currently required by the Mass Media Bureau of the FCC.

Ownership: International Media Group (Group Owner).

Began Operation: December 30, 1983. Sale to Honolulu Family TV approved by FCC January 18, 1985. Sale to present owner by Media Central Inc., et al., approved by FCC August 24, 1989. Transfer of control to AMG Intermediate LLC from Citicorp Venture Capital Ltd. approved by FCC January 18, 2001.

Represented (engineering): Skadden, Arps, Slate, Meagher & Flom LLP.

Personnel:

Phyllis Kihara, General Manager.

Jason Hagiwara, Station Manager.

Tsutomu Izuhara, International Sales Manager.

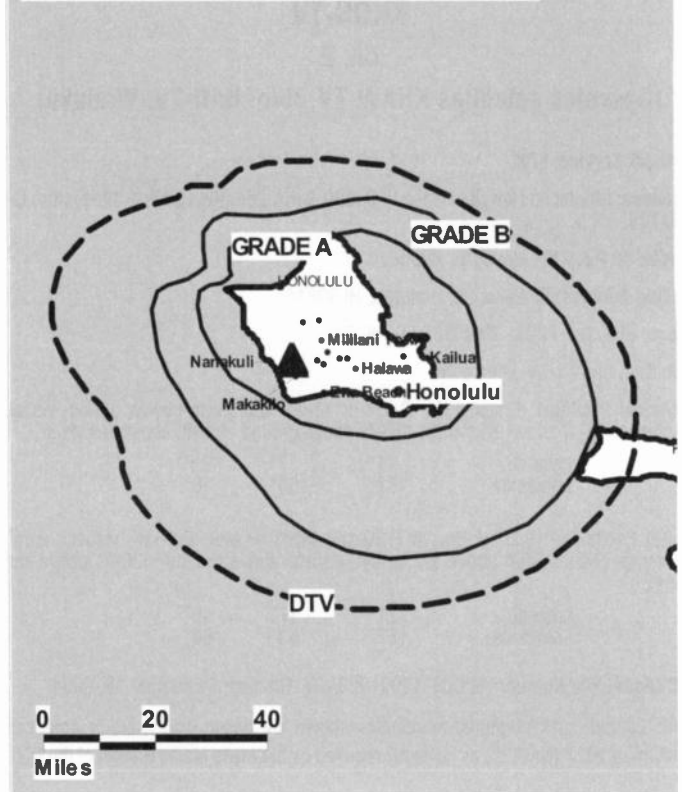
Kirsten Fujitani, General Sales Manager.

Richard Liberato, Business Manager.

Rosie Cabato, Traffic Manager.

Highest 30 Sec. Rate: \$400.

KIKU BPCT-19910929KK GRANTED: 5/31/1991



© 2007 Warren Communications News

City of License: Honolulu. **Station DMA:** Honolulu, HI. **Rank:** 72.

Circulation © 2006 Nielsen. Coverage based on Nielsen study.

| GrandTotal | Cable TV Households | Non-cable TV Households | Total TV Households |
|-----------------------------------|---------------------|-------------------------|---------------------|
| Estimated Station Totals * | 353,460 | 19,480 | 372,940 |
| Average Weekly Circulation (2006) | 67,806 | 2,396 | 70,202 |
| Average Daily Circulation (2006) | | | 25,819 |
| Station DMA Total | Cable TV Households | Non-cable TV Households | Total TV Households |
| Estimated Station Totals * | 353,460 | 19,480 | 372,940 |
| Average Weekly Circulation (2006) | 67,806 | 2,396 | 70,202 |
| Average Daily Circulation (2006) | | | 25,819 |

*Estimated station totals are sums of the Nielsen TV and Cable TV household estimates for each county in which the station registers viewing of more than 5% as per the Nielsen Survey Methods.

KIKU-DT Ch. 19

Network Service: MNT, IND.

Licensee: KHLS Inc., 1990 S. Bundy Dr., Suite 850, Los Angeles, CA 90025.

Studio: 737 Bishop St., Suite 1430, Honolulu, HI 96813.

Mailing Address: 737 Bishop St., Suite 1430, Honolulu, HI 96813.

Phone: 808-847-2021. **Fax:** 808-841-3326.

E-mail: pkihara@kikutv.com

Web Site: <http://www.kikutv.com>

Technical Facilities: Channel No. 19 (500-506 MHz). Authorized power: 60.7-kw max. visual, aural. Antenna: 1989-ft above av. terrain, 223-ft. above ground, 2523-ft. above sea level.

| | | | |
|-----------|------|-----|-----|
| Latitude | 21° | 23' | 51" |
| Longitude | 158° | 06' | 00" |

Note: Latitude and longitude coordinates shown are based on the North American Datum of 1927 (NAD 27) as currently required by the Mass Media Bureau of the FCC.

Ownership: International Media Group (Group Owner).

Began Operation: Station operating; no on-air date.

Personnel:

Phyllis Kihara, General Manager.

Jason Hagiwara, Station Manager.

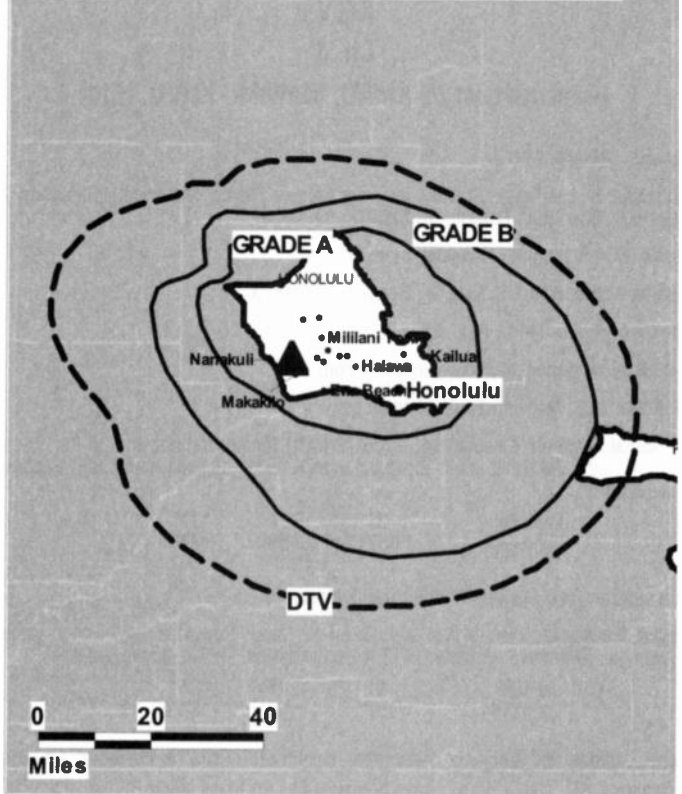
Tsutomu Izuhara, International Sales Manager.

Kirsten Fujitani, General Sales Manager.

Richard Liberato, Business Manager.

Rosie Cabato, Traffic Manager.

KIKU-DT BMPCDT-20020405ABB GRANTED: 8/1/2003



© 2007 Warren Communications News

City of License: Honolulu. **Station DMA:** Honolulu, HI. **Rank:** 72.

Nielsen Data: Not available.

KITV

Ch. 4

(Rebroadcast by KMAU, Wailuku; KHVO, Hilo)

Network Service: ABC.

Licensee: Hearst-Argyle Stations Inc., c/o Brooks, Pierce, McLendon, Humphrey & Leonard, Box 1800, Raleigh, NC 27602.

Studio: 801 S. King St., Honolulu, HI 96813.

Mailing Address: 801 S. King St., Honolulu, HI 96813.

Phone: 808-535-0400. **Fax:** 808-536-8777.

E-mail: management@thehawaiichannel.com

Web Site: http://www.thehawaiichannel.com

Technical Facilities: Channel No. 4 (66-72 MHz). Authorized power: 100-kw visual, 20-kw aural. Antenna: 45-ft above av. terrain, 495-ft. above ground, 500-ft. above sea level.

Latitude 21° 17' 37"
Longitude 157° 50' 34"

Transmitter: Atop Ala Moana Hotel, 410 Atkinson Dr.

Digital Facilities: Channel No. 40 (626-632 MHz). Power: 8.5-kw max. visual. Antenna: 3-ft above av. terrain, 413-ft. above ground, 420-ft. above sea level.

Latitude 21° 17' 37"
Longitude 157° 50' 34"

Note: Latitude and longitude coordinates shown are based on the North American Datum of 1927 (NAD 27) as currently required by the Mass Media Bureau of the FCC.

Satellite Earth Stations: Transmitter Larcen; Andrew, 7.6-meter C-band; Andrew, 9.1-meter C-band; Andrew, 4.5-meter C-band.

News Services: ABC NewsOne, CNN Newsource, AP.

Ownership: Hearst-Argyle Television Inc. (Group Owner).

Began Operation: April 16, 1954. Sale to Television Corp. of America by American Broadcasting Stations Inc. (WMT, Cedar Rapids, IA, interlocking with WMT-TV) & Dolph Petty Broadcasting approved by FCC January 11, 1956 (Television Digest, Vol. 11:46; 12:2). Sale to Kaiser Broadcasting by Television Corp. of America (Albert Zugsmith interests) which operated station as KULA-TV, approved by FCC June 11, 1958 (Vol 14:19, 24). Kaiser sale to Berger group approved by FCC December 18, 1964 (Vol. 4:41, 51). Lawrence S. Berger & Assoc. sale to Starr Broadcasting Group approved by FCC June 15, 1973 (Vol. 12:47). Sold to Shamrock Broadcasting by Starr, June 7, 1979. Sale to Tak Communications including KHVO, Hilo & KMAU, Wailuku, HI approved by FCC January 27, 1987 (Vol. 26:24). Transfer of control to Michael Eskridge approved by FCC January 27, 1993. Transfer of control to Sharad Tak approved by FCC August 19, 1994. Sale to Argyle Television Inc. approved by FCC April 20, 1995 (Vol. 35:9). Merger with Hearst Corp. approved by FCC June 2, 1997 (Vol. 37:13, 35).

Represented (sales): Eagle Television Sales.

Represented (legal): Brooks, Pierce, McLendon, Humphrey & Leonard LLP.

Represented (engineering): Cavell, Mertz & Davis Inc.

Personnel:

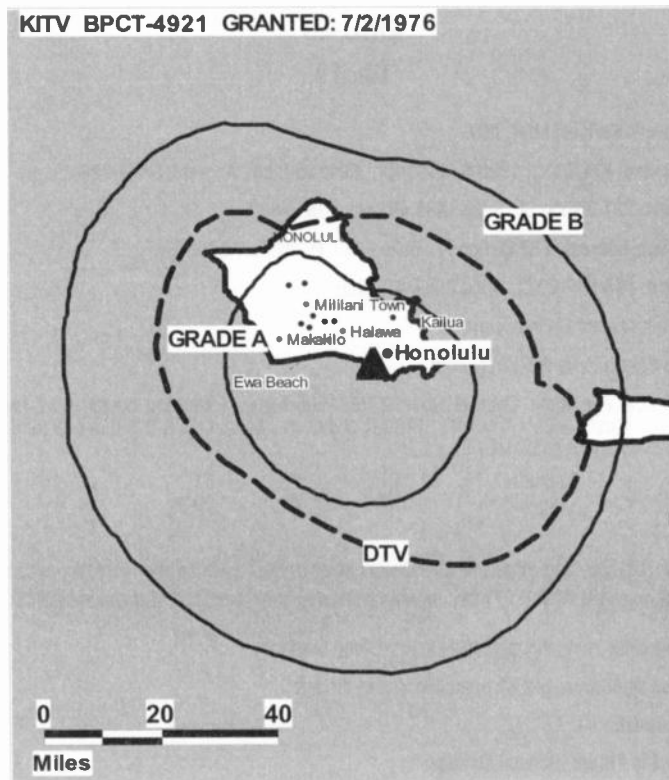
Michael A. Rosenberg, President & General Manager.

William Gaeth, Vice President & General Sales Manager.

Marty Schlesinger, Creative Services Director.

John Wray, Production Manager.

KITV BPCT-4921 GRANTED: 7/2/1976



© 2007 Warren Communications News

Russell Elwell, Local Sales Manager & Marketing Director.

Tod Pritchard, News Director.

Rodney Shimabukuro, Chief Engineer.

Ron Chung, Business Manager.

Tracy Kelihoomalua, Program Director.

Rates: On request.

City of License: Honolulu. **Station DMA:** Honolulu, HI. **Rank:** 72.

Circulation © 2006 Nielsen. Coverage based on Nielsen study.

| GrandTotal | Cable TV Households | Non-cable TV Households | Total TV Households |
|-----------------------------------|------------------------|----------------------------|------------------------|
| Estimated Station Totals * | 372,410 | 42,550 | 414,960 |
| Average Weekly Circulation (2006) | 254,312 | 17,834 | 272,146 |
| Average Daily Circulation (2006) | | | 115,999 |

| Station DMA Total | Cable TV Households | Non-cable TV Households | Total TV Households |
|-----------------------------------|------------------------|----------------------------|------------------------|
| Estimated Station Totals * | 372,410 | 42,550 | 414,960 |
| Average Weekly Circulation (2006) | 254,312 | 17,834 | 272,146 |
| Average Daily Circulation (2006) | | | 115,999 |

*Estimated station totals are sums of the Nielsen TV and Cable TV household estimates for each county in which the station registers viewing of more than 5% as per the Nielsen Survey Methods.

KITV-DT

Ch. 40

Network Service: ABC.

Licensee: Hearst-Argyle Stations Inc., c/o Brooks, Pierce, McLendon, Humphrey & Leonard, Box 1800, Raleigh, NC 26702.

Studio: 801 S. King St., Honolulu, HI 96813.

Mailing Address: 801 S. King St., Honolulu, HI 96813.

Phone: 808-535-0400. **Fax:** 808-536-8777.

E-mail: management@thehawaiichannel.com

Web Site: <http://www.thehawaiichannel.com>

Technical Facilities: Channel No. 40 (626-632 MHz). Authorized power: 8.5-kw max. visual. Antenna: 3-ft above av. terrain, 413-ft. above ground, 420-ft. above sea level.

| | | | |
|-----------|------|-----|-----|
| Latitude | 21° | 17' | 37" |
| Longitude | 157° | 50' | 34" |

Holds CP for change to 85-kw max. visual, 3-ft above av. terrain, 415-ft. above ground, 420-ft. above sea level; BMPCDT-20041102ACC.

Transmitter: Atop Ala Moana Hotel, 410 Atkinson Dr.

Note: Latitude and longitude coordinates shown are based on the North American Datum of 1927 (NAD 27) as currently required by the Mass Media Bureau of the FCC.

Ownership: Hearst-Argyle Television Inc. (Group Owner).

Began Operation: November 1, 1998.

Represented (sales): Eagle Television Sales.

Represented (legal): Brooks, Pierce, McLendon, Humphrey & Leonard LLP.

Represented (engineering): Cavell, Mertz & Davis Inc.

Personnel:

Michael A. Rosenberg, President & General Manager.

William Gaeth, Vice President & General Sales Manager.

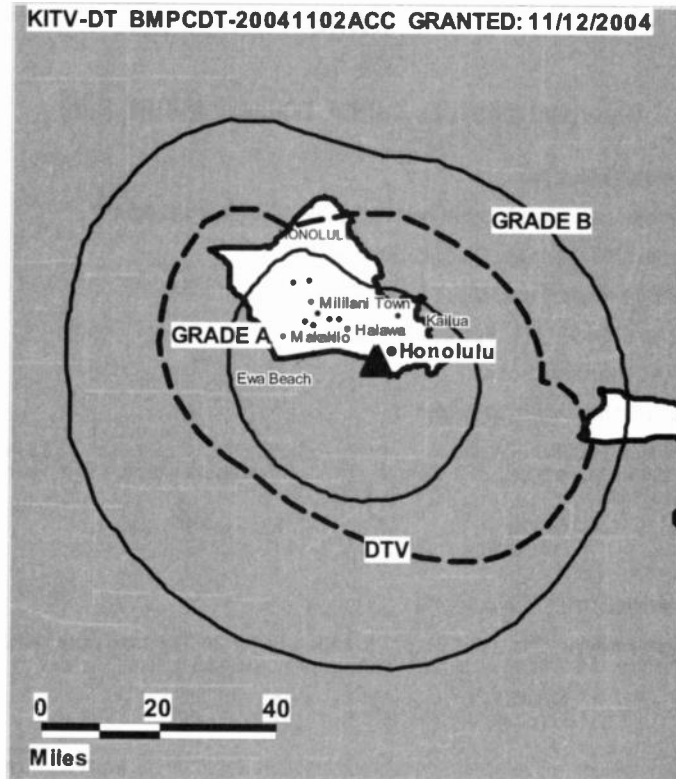
Russell Etwell, Local Sales Manager & Marketing Director.

Tracy Kelihoomalu, Program Director.

Tod Pritchard, News Director.

Rodney Shimabukuro, Chief Engineer.

KITV-DT BMPCDT-20041102ACC GRANTED: 11/12/2004



© 2007 Warren Communications News

Ron Chung, Business Manager.

Marty Schlesinger, Creative Services Director.

John Wray, Production Manager.

Rates: On request.

City of License: Honolulu. **Station DMA:** Honolulu, HI. **Rank:** 72.

Nielsen Data: Not available.

KWHE

Ch. 14

(Operates satellites KWHM, Wailuku; KWHH, Hilo)

Network Service: IND.

Licensee: LeSea Broadcasting Corp., PD Box 12, South Bend, IN 46624.

Studio: 1188 Bishop St., Suite 502, Honolulu, HI 96813.

Mailing Address: 1188 Bishop St., Suite 502, Honolulu, HI 96813.

Phone: 808-538-1414. **Fax:** 808-526-0326.

E-mail: kwhe@leasa.com

Web Site: <http://www.kwhe.com>

Technical Facilities: Channel No. 14 (470-476 MHz). Authorized power: 75.85-kw max. visual. Antenna: 26-ft above av. terrain, 407-ft. above ground, 430-ft. above sea level.

| | | | |
|-----------|------|-----|-----|
| Latitude | 21° | 18' | 49" |
| Longitude | 157° | 51' | 43" |

Transmitter: 1188 Bishop St.

Digital Facilities: Channel No. 31 (572-578 MHz). Power: 20.1-kw max. visual, aural. Antenna: 16-ft above av. terrain, 436-ft. above ground, 459-ft. above sea level.

| | | | |
|-----------|------|-----|-----|
| Latitude | 21° | 18' | 49" |
| Longitude | 157° | 51' | 43" |

Note: Latitude and longitude coordinates shown are based on the North American Datum of 1927 (NAD 27) as currently required by the Mass Media Bureau of the FCC.

Ownership: LeSea Broadcasting Corp. (Group Owner).

Began Operation: November 6, 1986.

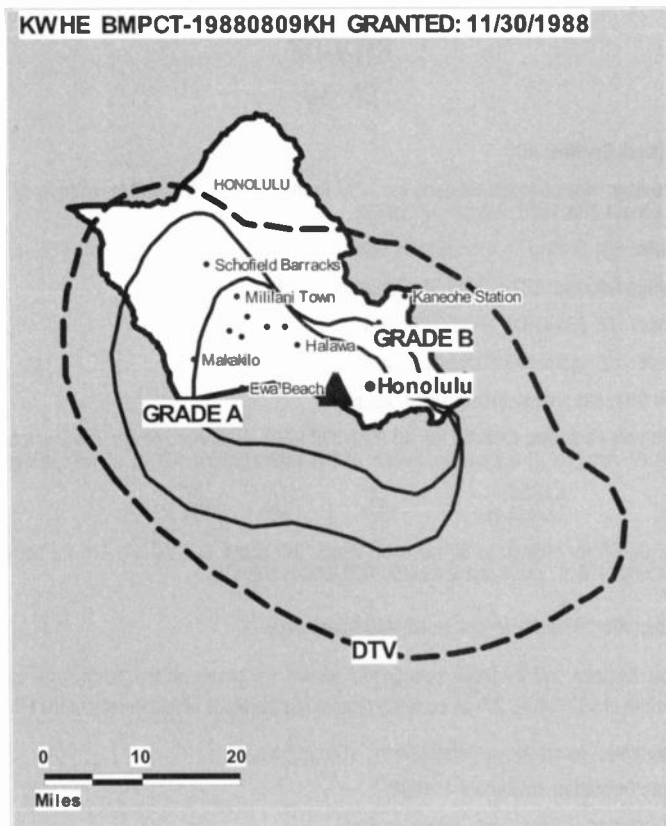
Represented (sales): Landin Media Inc.

Personnel:

Tony Boquer, General Manager.

Michael Kemmerling, Engineering Director.

KWHE BMPCT-19880809KH GRANTED: 11/30/1988



© 2007 Warren Communications News

Ray Flores, Traffic Manager.

Rates: On request.

City of License: Honolulu. **Station DMA:** Honolulu, HI. **Rank:** 72.

Nielsen Data: Not available.

KWHE-DT

Ch. 31

Network Service: CW.

Grantee: LeSea Broadcasting Corp., PO Box 12, South Bend, IN 46624.

Studio: 1188 Bishop St., Suite 502, Honolulu, HI 96813.

Mailing Address: 1188 Bishop St., Suite 502, Honolulu, HI 96813.

Phone: 808-538-1414. **Fax:** 808-526-0326.

E-mail: kwhe@leasa.com

Web Site: <http://www.kwhe.com>

Technical Facilities: Channel No. 31 (572-578 MHz). Authorized power: 20.1-kw max. visual, aural. Antenna: 16-ft above av. terrain, 436-ft. above ground, 459-ft. above sea level.

| | | | |
|-----------|------|-----|-----|
| Latitude | 21° | 18' | 49" |
| Longitude | 157° | 51' | 43" |

Note: Latitude and longitude coordinates shown are based on the North American Datum of 1927 (NAD 27) as currently required by the Mass Media Bureau of the FCC.

Ownership: LeSea Broadcasting Corp. (Group Owner).

Began Operation: January 27, 2003. Standard Definition. Station operating under Special Temporary Authority at 5-kw. max. visual.

Personnel:

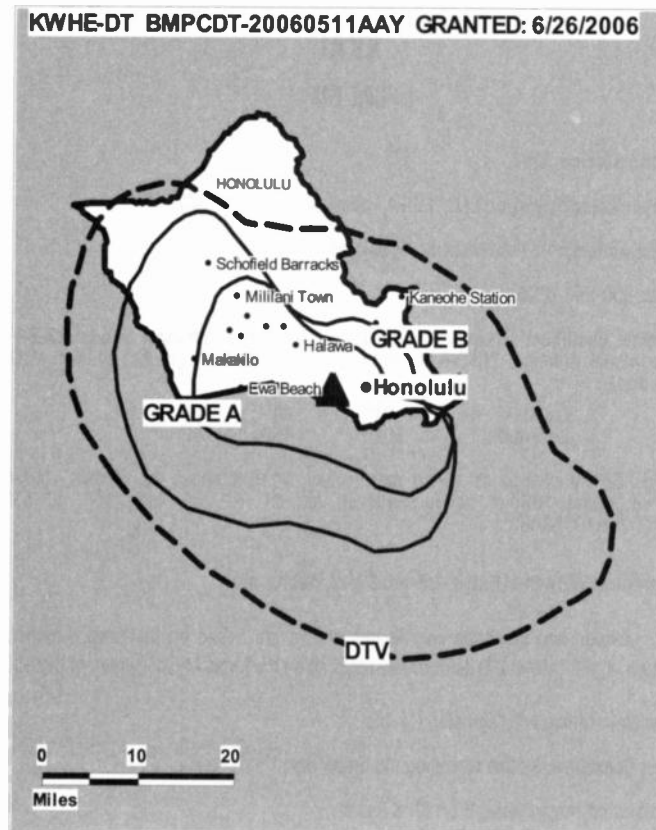
Tony Boquer, General Manager.

Michael Kemmerling, Engineering Director.

Ray Flores, Traffic Manager.

City of License: Honolulu. **Station DMA:** Honolulu, HI. **Rank:** 72.

KWHE-DT BMPCDT-20060511AAY GRANTED: 6/26/2006



© 2007 Warren Communications News

Nielsen Data: Not available.

KKAI
Ch. 50

Network Service: MNT.

Grantee: Kailua Television LLC, 111-A Heikili St., Kailua, HI 96734.

Mailing Address: 111-A Heikili St., Kailua, HI 96734.

Phone: 808-543-0925.

Technical Facilities: Channel No. 50 (686-692 MHz). Authorized power: 83.2-kw max. visual. Antenna: 2073-ft above av. terrain, 46-ft. above ground, 2484-ft. above sea level.

| | | | |
|-----------|------|-----|-----|
| Latitude | 21° | 19' | 49" |
| Longitude | 157° | 45' | 24" |

Holds CP for change to 19-kw max. visual, 1115-ft above av. terrain, 107-ft. above ground, 1287-ft. above sea level; lat. 21° 19' 23", long. 157° 40' 53", BPCT-20040616ABK.

Transmitter: Wiliwilinui Ridge, 2.5-mi. SW of Waimanalo.

Note: Latitude and longitude coordinates shown are based on the North American Datum of 1927 (NAD 27) as currently required by the Mass Media Bureau of the FCC.

Ownership: Mokupuni Television Co. Inc.

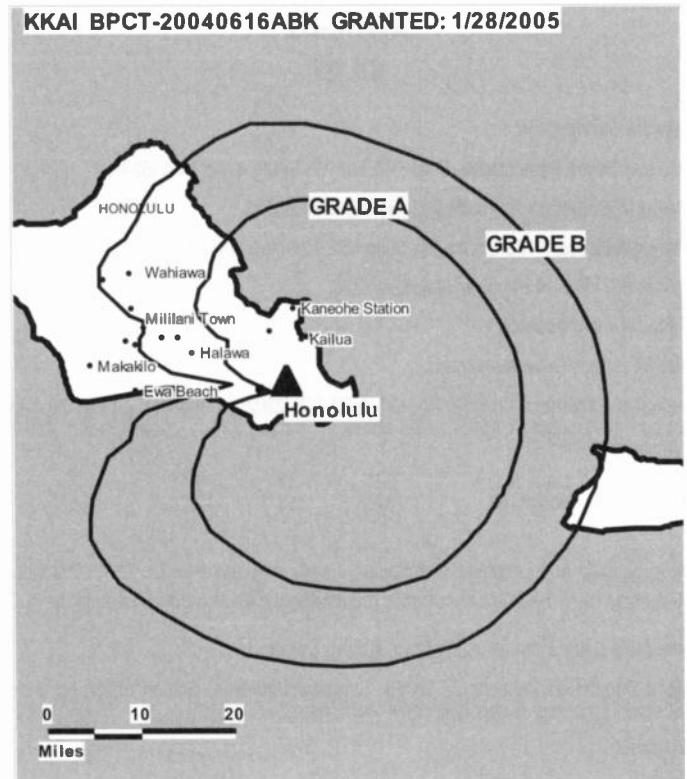
Began Operation: Station operating; no on-air date.

Represented (engineering): Smith & Fisher.

City of License: Kailua. **Station DMA:** Honolulu, HI. **Rank:** 72.

Nielsen Data: Not available.

KKAI BPCT-20040616ABK GRANTED: 1/28/2005



© 2007 Warren Communications News

KLEI
Ch. 6
(Satellite of KPXO, Kaneohe)

Network Service: ION.

Licensee: Aina'e Co. Ltd., Box 8969, Honolulu, HI 96830.

Studio: 875 Wairamanu St., Suite 110, Kailua Kona, HI 96740.

Mailing Address: Box 1660, Kailua, HI 96734.

Phone: 808-329-8120.

Web Site: <http://www.ionline.tv>

Technical Facilities: Channel No. 6 (82-88 MHz). Authorized power: 52.5-kw visual, 6.7-kw aural. Antenna: 2910-ft above av. terrain, 175-ft. above ground, 5775-ft. above sea level.

| | | | |
|-----------|------|-----|-----|
| Latitude | 19° | 42' | 56" |
| Longitude | 155° | 55' | 00" |

Holds CP for change to 8.3-kw visual, 2835-ft above av. terrain, 172-ft. above ground, 5492-ft. above sea level; lat. 19° 43' 16", long. 155° 55' 15", BPCT-20030207AAE.

Digital Facilities: Channel No. 25 (536-542 MHz). Power: 1.4-kw max. visual, aural. Antenna: 2858-ft above av. terrain, 195-ft. above ground, 5516-ft. above sea level.

| | | | |
|-----------|------|-----|-----|
| Latitude | 19° | 43' | 16" |
| Longitude | 155° | 55' | 15" |

FCC Digital File Number: BPCDT-19991101AKS. Granted: August 04, 2006.

Note: Latitude and longitude coordinates shown are based on the North American Datum of 1927 (NAD 27) as currently required by the Mass Media Bureau of the FCC.

Ownership: Oceania Broadcasting Network Inc. (Group Owner).

Began Operation: May 1, 1988. Sale to present owner by Mauna Broadcasting approved by FCC 1989. Sale pending to Newport Broadcasting Co. Inc. (Paul A. Tennyson).

Represented (legal): Cohn & Marks LLP.

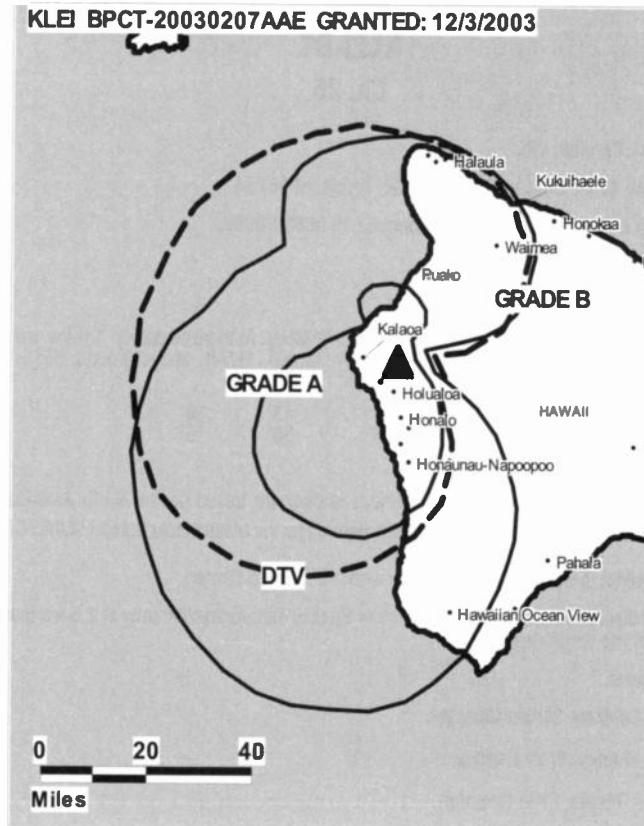
Represented (engineering): John J. Davis.

Personnel:

Don Laidlaw, Station Manager.

Ken Wooley, Chief Engineer.

KLEI BPCT-20030207AAE GRANTED: 12/3/2003



© 2007 Warren Communications News

Chris Racine, Chief Operator.

Susan Simms, Office Manager.

Rates: On request.

City of License: Kailua-Kona. **Station DMA:** Honolulu, HI. **Rank:** 72.

Nielsen Data: Not available.

Hawaii — Kailua-Kona

KLEI-DT Ch. 25

Network Service: ION.

Grantee: Aina'e Co. Ltd., PO Box 1660, Kailua, HI 96734.

Mailing Address: PO Box 8969, Honolulu, HI 96830-0969.

Phone: 808-593-3770.

Web Site: <http://www.ionline.tv>

Technical Facilities: Channel No. 25 (536-542 MHz). Authorized power: 1.4-kw max. visual, aural. Antenna: 2858-ft above av. terrain, 195-ft. above ground, 5516-ft. above sea level.

| | | | |
|-----------|------|-----|-----|
| Latitude | 19° | 43' | 16" |
| Longitude | 155° | 55' | 15" |

Note: Latitude and longitude coordinates shown are based on the North American Datum of 1927 (NAD 27) as currently required by the Mass Media Bureau of the FCC.

Ownership: Oceania Broadcasting Network Inc. (Group Owner).

Began Operation: Station operating under Special Temporary Authority at 2.5-kw max. visual; no on-air date

Personnel:

Don Laidlaw, Station Manager.

Ken Wooley, Chief Engineer.

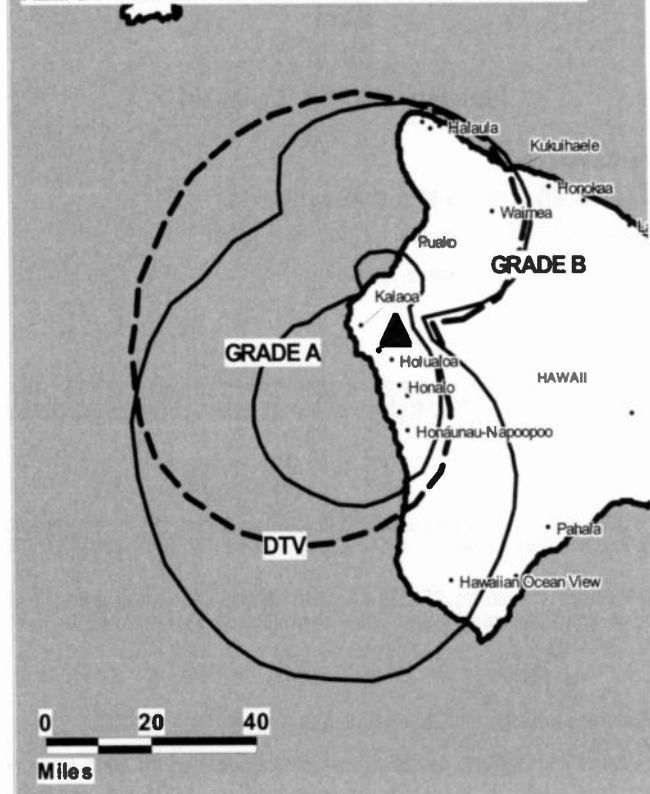
Chris Racine, Chief Operator.

Susan Simms, Office Manager.

City of License: Kailua-Kona. **Station DMA:** Honolulu, HI. **Rank:** 72.

Nielsen Data: Not available.

KLEI-DT BMPCDT-20060525AJ0 GRANTED: 8/4/2006



© 2007 Warren Communications News

KPXO

Ch. 66

(Operates satellite KLEI, Kailua-Kona)

Network Service: ION.

Licensee: Paxson Hawaii License Inc., 601 Clearwater Park Rd., West Palm Beach, FL 33401-6233.

Studio: 875 Waimanu St., Suite 630, Honolulu, HI 96813.

Mailing Address: 875 Waimanu St., Suite 630, Honolulu, HI 96813.

Phone: 808-591-1275. **Fax:** 808-591-1409.

Web Site: <http://www.ionline.tv>

Technical Facilities: Channel No. 66 (782-788 MHz). Authorized power: 96-kw max. visual. Antenna: 2073-ft above av. terrain, 46-ft. above ground, 2484-ft. above sea level.

| | | | |
|-----------|------|-----|-----|
| Latitude | 21° | 19' | 49" |
| Longitude | 157° | 45' | 24" |

Transmitter: Wilwilinui Ridge, 1.8-mi. SW of Waimanalo.

Digital Facilities: Channel No. 41 (632-638 MHz). Power: 34-kw max. visual, aural. Antenna: 2073-ft above av. terrain, 45-ft. above ground, 2485-ft. above sea level.

| | | | |
|-----------|------|-----|-----|
| Latitude | 21° | 19' | 49" |
| Longitude | 157° | 45' | 24" |

FCC Digital File Number: BPCDT-19991022AAZ. Granted: June 26, 2006.

Note: Latitude and longitude coordinates shown are based on the North American Datum of 1927 (NAD 27) as currently required by the Mass Media Bureau of the FCC.

Ownership: ION Media Networks Inc. (Group Owner).

Began Operation: August 31, 1998. Sale to current owner from Dove Broadcasting Co. approved by FCC August 12, 1998.

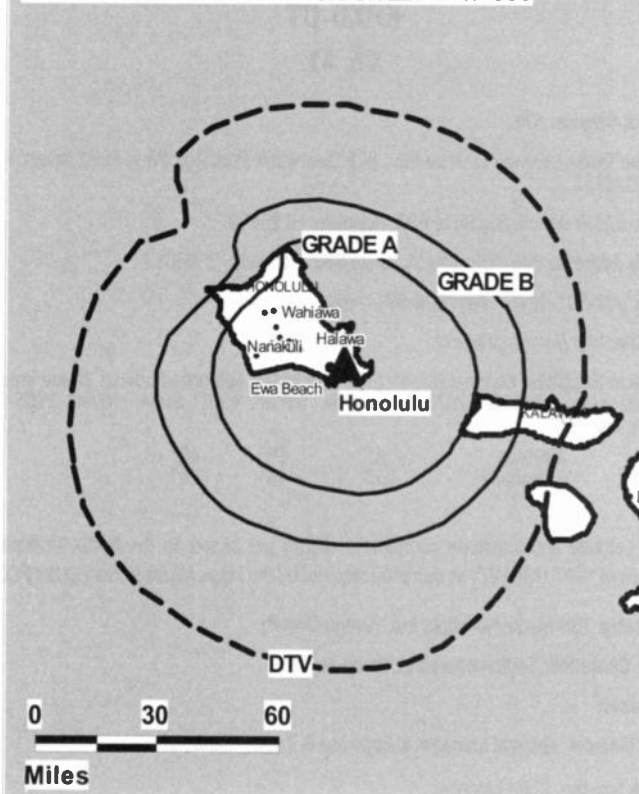
Represented (legal): Bechtel & Cole Chartered.

Represented (engineering): duTreil, Lundin & Rackley Inc.

Personnel:

Jeff Maguire, General Manager & Business & Traffic Manager.

KPXO BPCT-19950811KH GRANTED: 8/13/1996



© 2007 Warren Communications News

Mark Rapson, Chief Engineer.

Rates: On request.

City of License: Kaneohe. **Station DMA:** Honolulu, HI. **Rank:** 72.

Nielsen Data: Not available.

KPXO-DT
Ch. 41

Network Service: ION.

Grantee: Paxson Hawaii License Inc., 601 Clearwater Park Rd., West Palm Beach, FL 33401-6233.

Studio: 875 Waimanu St., Suite 630, Honolulu, HI 96813.

Mailing Address: 875 Waimanu St., Suite 630, Honolulu, HI 96813.

Phone: 808-591-1275. **Fax:** 808-591-1409.

Web Site: <http://www.ionline.tv>

Technical Facilities: Channel No. 41 (632-638 MHz). Authorized power: 34-kw max. visual, aural. Antenna: 2073-ft above av. terrain, 45-ft. above ground, 2485-ft. above sea level.

| | | | |
|-----------|------|-----|-----|
| Latitude | 21° | 19' | 49" |
| Longitude | 157° | 45' | 24" |

Note: Latitude and longitude coordinates shown are based on the North American Datum of 1927 (NAD 27) as currently required by the Mass Media Bureau of the FCC.

Ownership: ION Media Networks Inc. (Group Owner).

Began Operation: Station operating; no on-air date

Personnel:

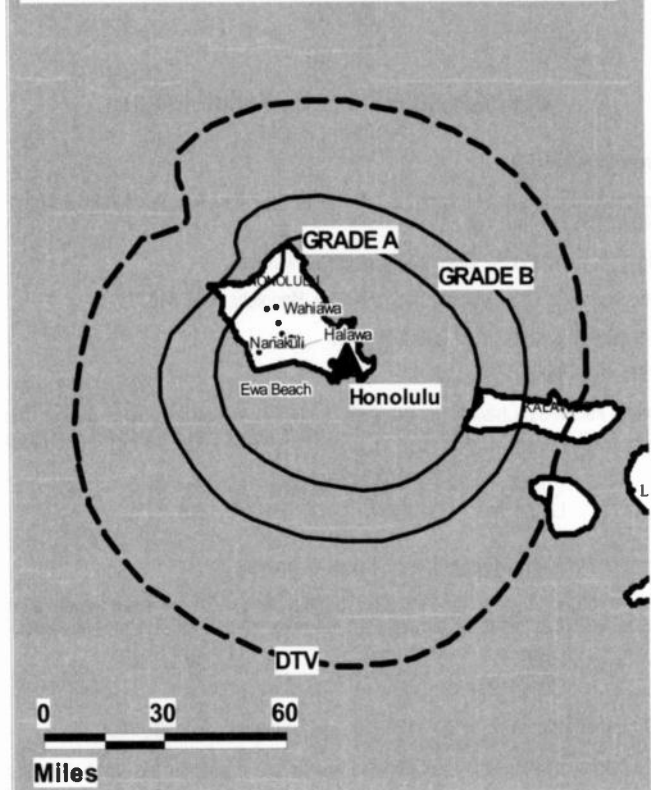
Jeff Maguire, General Manager & Business & Traffic Manager.

Mark Rapson, Chief Engineer.

City of License: Kaneohe. **Station DMA:** Honolulu, HI. **Rank:** 72.

Nielsen Data: Not available.

KPXO-DT BMPCDT-20060406AAO GRANTED: 6/26/2006



© 2007 Warren Communications News

KAII-TV
Ch. 7
(Satellite of KHON-TV, Honolulu)

Network Service: FOX.

Licensee: Montecito Hawaii License LLC, 559 San Ysidro Rd., Suite 1, Montecito, CA 93108.

Studio: 88 Piikoi St., Honolulu, HI 96814.

Mailing Address: 88 Piikoi St., Honolulu, HI 96814.

Phone: 808-591-2222. **Fax:** 808-591-9085.

E-mail: news@khon.com

Web Site: http://www.khon.com

Technical Facilities: Channel No. 7 (174-180 MHz). Authorized power: 29.8-kw visual, 5.89-kw aural. Antenna: 5940-ft above av. terrain, 75-ft. above ground, 10025-ft. above sea level.

| | | | |
|-----------|------|-----|-------|
| Latitude | 20° | 42' | 41.6" |
| Longitude | 156° | 15' | 26.7" |

Transmitter: Mount Haleakala, Maui.

Digital Facilities: Channel No. 36 (602-608 MHz). Power: 50-kw max. visual. Antenna: 5935-ft above av. terrain, 49-ft. above ground, 10000-ft. above sea level.

| | | | |
|-----------|------|-----|-----|
| Latitude | 20° | 42' | 41" |
| Longitude | 156° | 15' | 26" |

FCC Digital File Number: BPCDT-19991101AEI. Granted: March 17, 2000.

Note: Latitude and longitude coordinates shown are based on the North American Datum of 1927 (NAD 27) as currently required by the Mass Media Bureau of the FCC.

Multichannel TV Sound: Stereo only.

News Services: AP, Fox NewsEdge, CNN Newsource.

Ownership: Montecito Broadcast Group LLC (Group Owner).

Began Operation: November 19, 1958. Sale to present owner by Emmis Communications Corp. approved by FCC December 19, 2005.

Represented (legal): Latham & Watkins.

Represented (sales): Petry Television Inc.

Personnel:

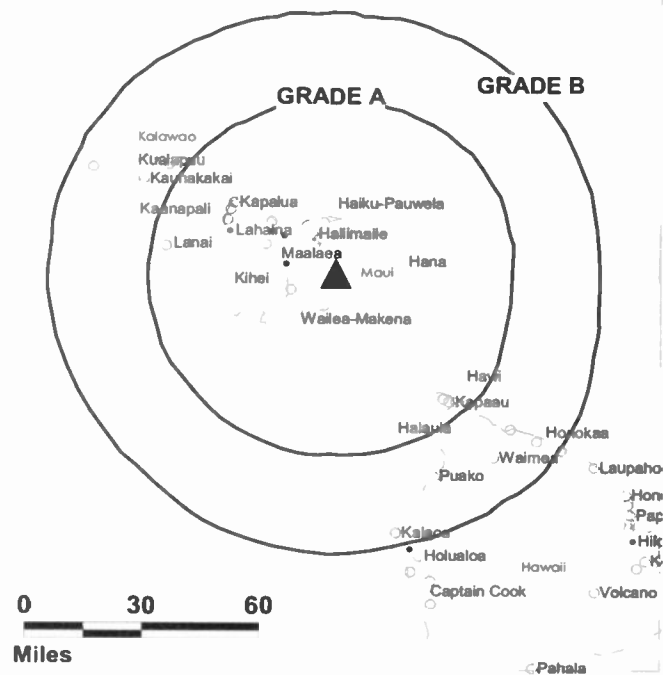
Bill Spellman, President & General Manager.

Steve Hiramoto, General Sales Manager.

Kenny Elcock, Engineering Director.

Highest 30 Sec. Rate: \$1600.

KAII-TV BPCT-2906 GRANTED: 10/20/61



© 2007 Warren Communications News

City of License: Wailuku. **Station DMA:** Honolulu, HI. **Rank:** 72.

Circulation © 2006 Nielsen. Coverage based on Nielsen study.

| GrandTotal | Cable TV Households | Non-cable TV Households | Total TV Households |
|-----------------------------------|---------------------|-------------------------|---------------------|
| Estimated Station Totals * | 0 | 21,250 | 21,250 |
| Average Weekly Circulation (2006) | 0 | 3,216 | 3,216 |
| Average Daily Circulation (2006) | | 299 | 299 |

| Station DMA Total | Cable TV Households | Non-cable TV Households | Total TV Households |
|-----------------------------------|---------------------|-------------------------|---------------------|
| Estimated Station Totals * | 0 | 21,250 | 21,250 |
| Average Weekly Circulation (2006) | 0 | 3,216 | 3,216 |
| Average Daily Circulation (2006) | | 299 | 299 |

*Estimated station totals are sums of the Nielsen TV and Cable TV household estimates for each county in which the station registers viewing of more than 5% as per the Nielsen Survey Methods.

KGMV
Ch. 3
(Satellite of KGMB, Honolulu)

Network Service: CBS.

Licensee: Emmis Television License LLC, One Emmis Plaza, 40 Monument Circle, Suite 700, Indianapolis, IN 46204.

Studio: 1534 Kapiolani Blvd., Honolulu, HI 96814.

Mailing Address: 1534 Kapiolani Blvd., Honolulu, HI 96814.

Phone: 808-973-5462. **Fax:** 808-941-8153.

Web Site: <http://www.kgmb.com>

Technical Facilities: Channel No. 3 (60-66 MHz). Authorized power: 14.1-kw visual, 2.69-kw aural. Antenna: 5950-ft above av. terrain, 60-ft. above ground, 10054-ft. above sea level.

Latitude 20° 42' 41"
 Longitude 156° 15' 35"

Transmitter: Mount Haleakala, Maui.

Digital Facilities: Channel No. 24 (530-536 MHz). Power: 72.4-kw max. visual. Antenna: 5951-ft above av. terrain, 38-ft. above ground, 10021-ft. above sea level.

Latitude 20° 42' 41"
 Longitude 156° 15' 35"

FCC Digital File Number: BPCDT-19991029AFG. Granted: March 30, 2000.

Note: Latitude and longitude coordinates shown are based on the North American Datum of 1927 (NAD 27) as currently required by the Mass Media Bureau of the FCC.

Ownership: Emmis Communications Corp. (Group Owner).

Began Operation: April 24, 1955. Sale to present owner by Lee Enterprises Inc. approved by FCC September 27, 2000 (Television Digest, Vol. 40:20). Sale to Lee Enterprises Inc. by Heftel Broadcasting approved by FCC September 10, 1985. Previous sale by John S. Young approved by FCC March 7, 1974. Sale to Young by Pacific Broadcasting (Glasman interests) after they took over all properties from Honolulu Star-Bulletin approved by FCC May 5, 1965 (Vol. 4:42; 5:19).

Represented (sales): Katz Television.

Personnel:

Linda Moss, General Sales Manager.

Cindy Huwitt, National Sales Manager.

Tauna Lange, News Director.

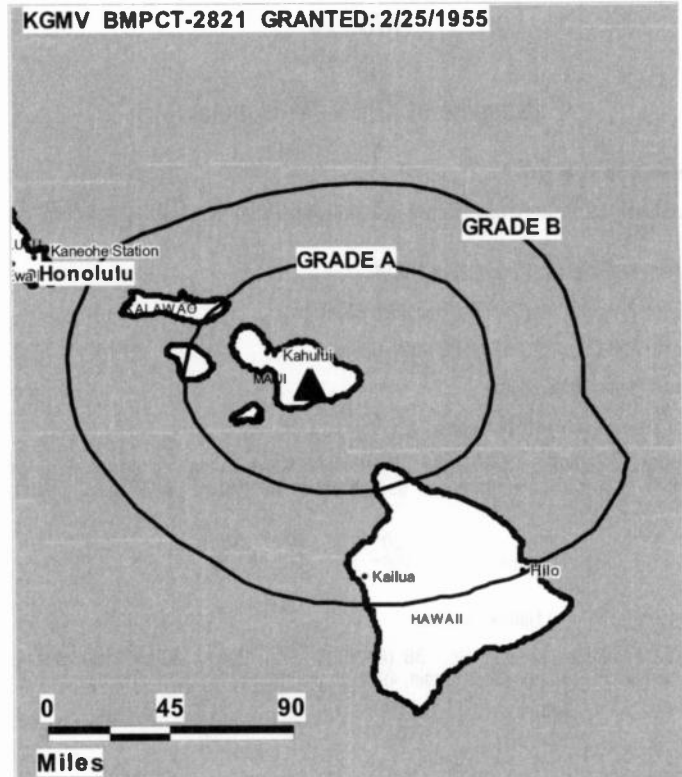
Doug Garlinger, Chief Engineer.

Mary Krakow, Business Manager.

Linda Brock, Promotion Manager.

Nick Carter, Production Manager.

Audrey Watson, Traffic Manager.



© 2007 Warren Communications News

Brenda Salgado, Assignment Editor.

Rates: Dn request.

City of License: Wailuku. **Station DMA:** Honolulu, HI. **Rank:** 72.

Circulation © 2006 Nielsen. Coverage based on Nielsen study.

| GrandTotal | Cable TV Households | Non-cable TV Households | Total TV Households |
|-----------------------------------|---------------------|-------------------------|---------------------|
| Estimated Station Totals * | 0 | 21,250 | 21,250 |
| Average Weekly Circulation (2006) | 0 | 2,934 | 2,934 |
| Average Daily Circulation (2006) | | | 233 |

| Station DMA Total | Cable TV Households | Non-cable TV Households | Total TV Households |
|-----------------------------------|---------------------|-------------------------|---------------------|
| Estimated Station Totals * | 0 | 21,250 | 21,250 |
| Average Weekly Circulation (2006) | 0 | 2,934 | 2,934 |
| Average Daily Circulation (2006) | | | 233 |

*Estimated station totals are sums of the Nielsen TV and Cable TV household estimates for each county in which the station registers viewing of more than 5% as per the Nielsen Survey Methods.

KMAU
Ch. 12
(Satellite of KITV, Honolulu)

Network Service: ABC.

Licensee: Hearst-Argyle Stations Inc., c/o Brooks, Pierce, McLendon, Humphrey & Leonard, Box 1800, Raleigh, NC 27602.

Studio: 801 S. King St., Honolulu, HI 96813.

Mailing Address: 801 S. King St., Honolulu, HI 96813.

Phone: 808-535-0400. **Fax:** 808-536-8777.

E-mail: management@thehawaiichannel.com

Web Site: http://www.kitv.com

Technical Facilities: Channel No. 12 (204-210 MHz). Authorized power: 30-kw visual, 4.36-kw aural. Antenna: 6000-ft above av. terrain, 100-ft. above ground, 10000-ft. above sea level.

Latitude 20° 42' 43"
 Longitude 156° 15' 26"

Transmitter: Haleakala Crater.

Digital Facilities: Channel No. 29 (560-566 MHz). Power: 51.2-kw max. visual. Antenna: 5805-ft above av. terrain, 79-ft. above ground, 10004-ft. above sea level.

Latitude 20° 42' 43"
 Longitude 156° 15' 26"

FCC Digital File Number: BPCDT-970808KF. Granted: September 04, 1997.

Note: Latitude and longitude coordinates shown are based on the North American Datum of 1927 (NAD 27) as currently required by the Mass Media Bureau of the FCC.

Satellite Earth Station: Transmitter Larcant; Andrew, .

Ownership: Hearst-Argyle Television Inc. (Group Owner).

Began Operation: December 4, 1955. Sale to Shamrock Broadcasting by Maui Publishing Co. Ltd. approved by FCC March 27, 1978. Shamrock sold to Tak Communications January 27, 1987 (Television Digest, Vol. 26:46). Assignment of license to Michael Eskridge, operating agent, approved by FCC January 27, 1993. Transfer of control to Sharad Tak approved August 19, 1994. Sale to Argyle Television Inc. approved by FCC April 20, 1995. Merger with Hearst Corp. approved by FCC June 2, 1997 (Vol. 37:13, 35).

Represented (legal): Brooks, Pierce, McLendon, Humphrey & Leonard LLP.

Personnel:

Michael A. Rosenberg, President & General Manager.

William Gaeth, Vice President & General Sales Manager.

Charmaine Kappler, Promotion & Creative Services Director.

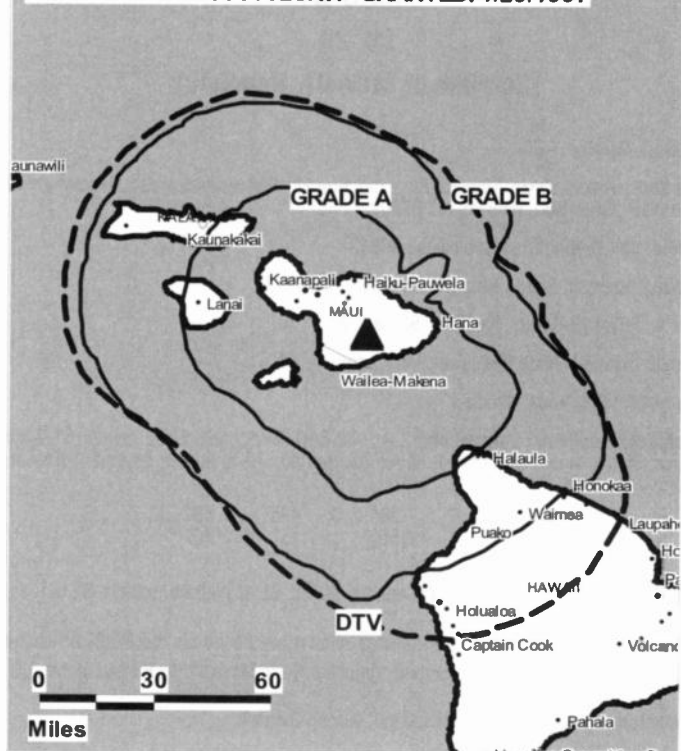
John Wray, Production Manager.

Rodney Shimabukuro, Chief Engineer.

Russell Elwell, Local Sales Manager & Marketing Director.

Tod Pritchard, News Director.

KMAU BMPCT-19960628KW GRANTED: 1/29/1997



© 2007 Warren Communications News

Ron Chung, Business Manager.

Tracy Kelihoomalau, Program Director.

Rates: On request.

City of License: Wailuku. **Station DMA:** Honolulu, HI. **Rank:** 72.

Circulation © 2006 Nielsen. Coverage based on Nielsen study.

| GrandTotal | Cable TV Households | Non-cable TV Households | Total TV Households |
|-----------------------------------|---------------------|-------------------------|---------------------|
| Estimated Station Totals * | 0 | 21,250 | 21,250 |
| Average Weekly Circulation (2006) | 0 | 3,107 | 3,107 |
| Average Daily Circulation (2006) | | | 284 |
| Station DMA Total | Cable TV Households | Non-cable TV Households | Total TV Households |
| Estimated Station Totals * | 0 | 21,250 | 21,250 |
| Average Weekly Circulation (2006) | 0 | 3,107 | 3,107 |
| Average Daily Circulation (2006) | | | 284 |

*Estimated station totals are sums of the Nielsen TV and Cable TV household estimates for each county in which the station registers viewing of more than 5% as per the Nielsen Survey Methods.

KMAU-DT
Ch. 29
(Satellite of KITV-DT, Honolulu)

Network Service: ABC.

Grantee: Hearst-Argyle Stations Inc., c/o Brooks, Pierce, McLendon, Humphrey & Leonard, Box 1800, Raleigh, NC 27602.

Studio: 801 S. King St., Honolulu, HI 96813.

Mailing Address: 801 S. King St., Honolulu, HI 96813.

Phone: 808-535-0400. **Fax:** 808-536-8777.

E-mail: management@thehawaiiichannel.com

Web Site: http://www.kitv.com

Technical Facilities: Channel No. 29 (560-566 MHz). Authorized power: 51.2-kw max. visual. Antenna: 5805-ft above av. terrain, 79-ft. above ground, 10004-ft. above sea level.

| | | | |
|-----------|------|-----|-----|
| Latitude | 20° | 42' | 43" |
| Longitude | 156° | 15' | 26" |

Transmitter: Atop Mount Haleakala, approx. 20-mi. SE of Wailuku, 5.6-mi. SE of Kula.

Note: Latitude and longitude coordinates shown are based on the North American Datum of 1927 (NAD 27) as currently required by the Mass Media Bureau of the FCC.

Ownership: Hearst-Argyle Television Inc. (Group Owner).

Began Operation: Note: CP is for digital allocation to replace Ch. 12 (KMAU) Wailuku; Station operating; no on-air date

Represented (legal): Brooks, Pierce, McLendon, Humphrey & Leonard LLP.

Represented (engineering): Cavell, Mertz & Davis Inc.

Personnel:

Michael A. Rosenberg, President & General Manager.

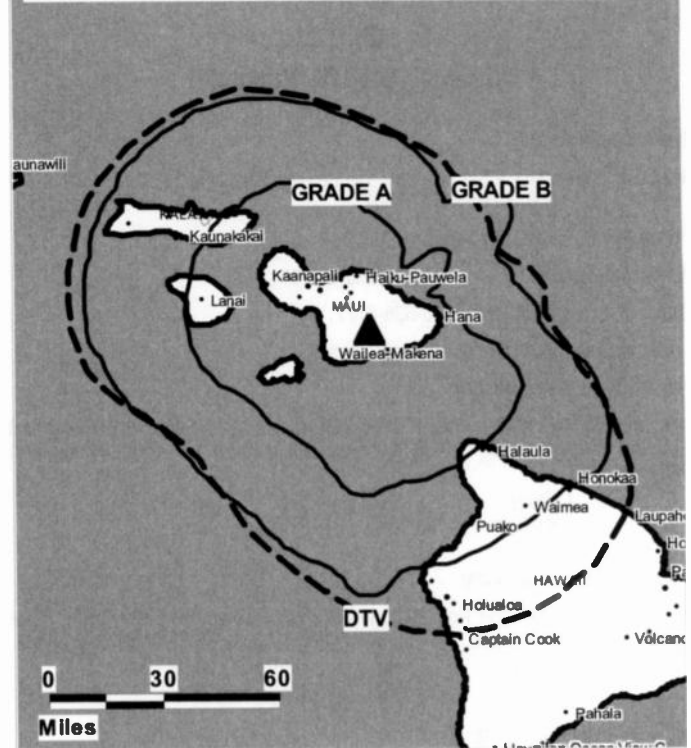
William Gaeth, Vice President & General Sales Manager.

Charmaine Kappler, Promotion & Creative Services Director.

John Wray, Production Manager.

Russell Ehwel, Local Sales Manager & Marketing Director.

KMAU-DT BPCDT-19970808KF GRANTED: 10/21/1997



© 2007 Warren Communications News

Tod Pritchard, News Director.

Rodney Shimabukuro, Chief Engineer.

Ron Chung, Business Manager.

Tracy Kellihoomalua, Program Director.

City of License: Wailuku. **Station DMA:** Honolulu, HI. **Rank:** 72.

Nielsen Data: Not available.

KOGG
Ch. 15
(Satellite of KHNL, Honolulu)

Network Service: NBC.

Licensee: KHNL/KFVE License Subsidiary LLC, 201 Monroe St., RSA Tower, 20th Floor, Montgomery, AL 36104.

Studio: 315 Sand Island Access Rd., Honolulu, HI 96819.

Mailing Address: 150-B Puuhale Rd., Honolulu, HI 96819.

Phone: 808-847-3246. **Fax:** 808-845-3616.

E-mail: news@khn1.com

Web Site: http://www.khn1.com

Technical Facilities: Channel No. 15 (476-482 MHz). Authorized power: 759-kw max. visual, 75.9-kw aural. Antenna: 5653-ft above av. terrain, 59-ft. above ground, 9751-ft. above sea level.

| | | | |
|-----------|------|-----|-----|
| Latitude | 20° | 42' | 34" |
| Longitude | 156° | 15' | 54" |

Transmitter: Mount Haleakala, approx. 19.9-mi. SE of Wailuku.

Digital Facilities: Channel No. 16 (482-488 MHz). Power: 50-kw max. visual. Antenna: 5653-ft above av. terrain, 58-ft. above ground, 9750-ft. above sea level.

| | | | |
|-----------|------|-----|-----|
| Latitude | 20° | 42' | 34" |
| Longitude | 156° | 15' | 54" |

FCC Digital File Number: BPCDT-19991029AEH. Granted: January 04, 2001.

Note: Latitude and longitude coordinates shown are based on the North American Datum of 1927 (NAD 27) as currently required by the Mass Media Bureau of the FCC.

Ownership: Raycom Media Inc. (Group Owner).

Began Operation: August 22, 1989. Sale to Belo Corp. from Providence Journal Broadcasting Corp. approved by FCC February 28, 1997. Sale to present owner from Belo Corp. approved by FCC September 2, 1999.

Represented (legal): Covington & Burling.

Personnel:

John L. Fink, General Manager.

Stuart Chang, General Sales Manager.

Sandra Gino, Local Sales Manager.

Dan Chinn, National Sales Manager.

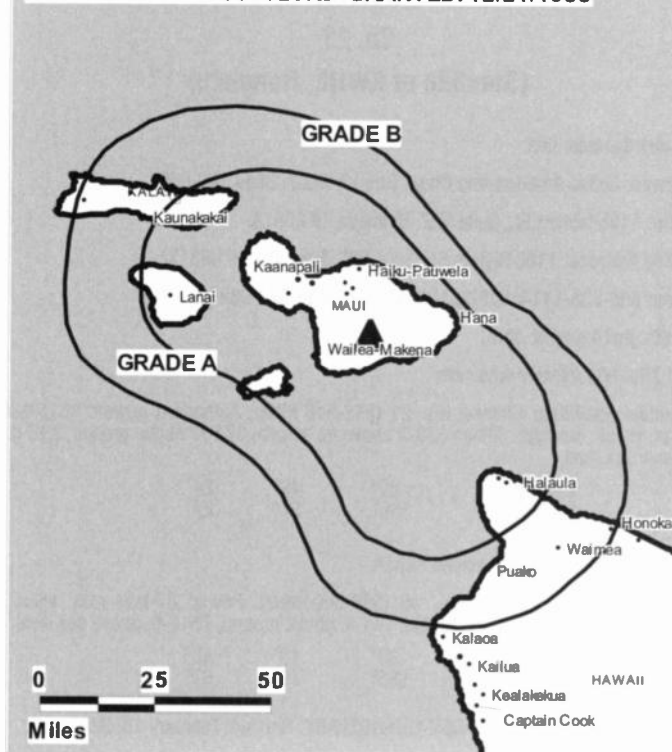
Sue Levine, News Director.

Keith Aotaki, Engineering Director.

Brian Kam, Controller.

Daniel Schmidt, Program Director.

KOGG BMPCT-19880826KJ GRANTED: 12/21/1988



© 2007 Warren Communications News

Michael Langley, Marketing Director.

Rates: On request.

City of License: Wailuku. **Station DMA:** Honolulu, HI. **Rank:** 72.

Circulation © 2006 Nielsen. Coverage based on Nielsen study.

| GrandTotal | Cable TV Households | Non-cable TV Households | Total TV Households |
|-----------------------------------|---------------------|-------------------------|---------------------|
| Estimated Station Totals * | 0 | 21,250 | 21,250 |
| Average Weekly Circulation (2006) | 0 | 2,056 | 2,056 |
| Average Daily Circulation (2006) | | | 149 |

| Station DMA Total | Cable TV Households | Non-cable TV Households | Total TV Households |
|-----------------------------------|---------------------|-------------------------|---------------------|
| Estimated Station Totals * | 0 | 21,250 | 21,250 |
| Average Weekly Circulation (2006) | 0 | 2,056 | 2,056 |
| Average Daily Circulation (2006) | | | 149 |

*Estimated station totals are sums of the Nielsen TV and Cable TV household estimates for each county in which the station registers viewing of more than 5% as per the Nielsen Survey Methods.

KWHM
Ch. 21
(Satellite of KWHE, Honolulu)

Network Service: IND.

Licensee: LeSea Broadcasting Corp., Box 12, South Bend, IN 46624.

Studio: 1188 Bishop St., Suite 502, Honolulu, HI 96813.

Mailing Address: 1188 Bishop St., Suite 502, Honolulu, HI 96813.

Phone: 808-538-1414; 219-291-8200. **Fax:** 808-526-0326.

E-mail: gm14@lesea.com

Web Site: <http://www.kwhe.com>

Technical Facilities: Channel No. 21 (512-518 MHz). Authorized power: 12.25-kw max. visual. Antenna: Minus 370-ft above av. terrain, 171-ft. above ground, 292-ft. above sea level.

| | | | |
|-----------|------|-----|-----|
| Latitude | 20° | 49' | 24" |
| Longitude | 156° | 27' | 27" |

Transmitter: Behind old Puunene Airport.

Digital Facilities: Channel No. 45 (656-662 MHz). Power: 87-kw max. visual. Antenna: 4258-ft above av. terrain, 171-ft. above ground, 7510-ft. above sea level.

| | | | |
|-----------|------|-----|-----|
| Latitude | 20° | 40' | 58" |
| Longitude | 156° | 19' | 07" |

FCC Digital File Number: BPCDT-19991020ABY. Granted: February 10, 2003.

Note: Latitude and longitude coordinates shown are based on the North American Datum of 1927 (NAD 27) as currently required by the Mass Media Bureau of the FCC.

Ownership: LeSea Broadcasting Corp. (Group Owner).

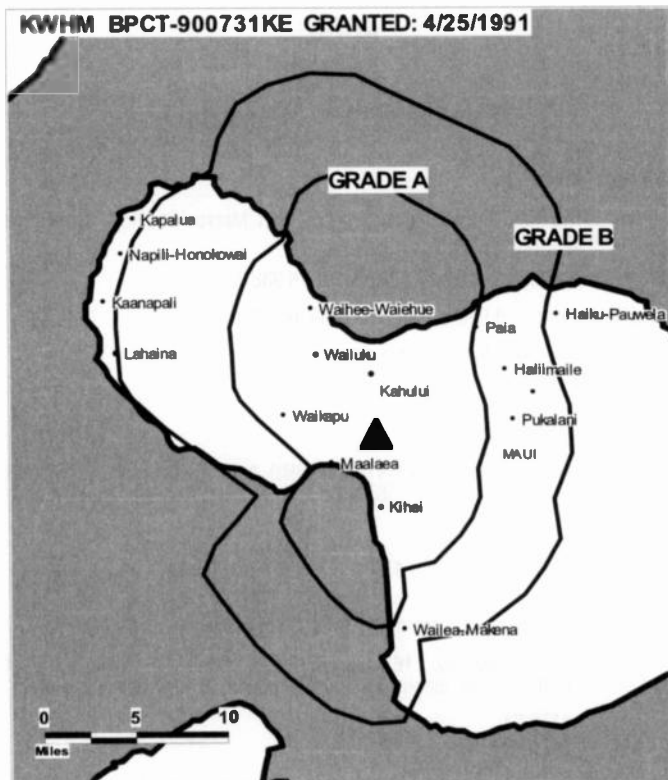
Began Operation: June 15, 1993.

Represented (sales): Landin Media Inc.

Personnel:

Tony Boquer, General Manager.

Michael Kemmerling, Engineering Director.



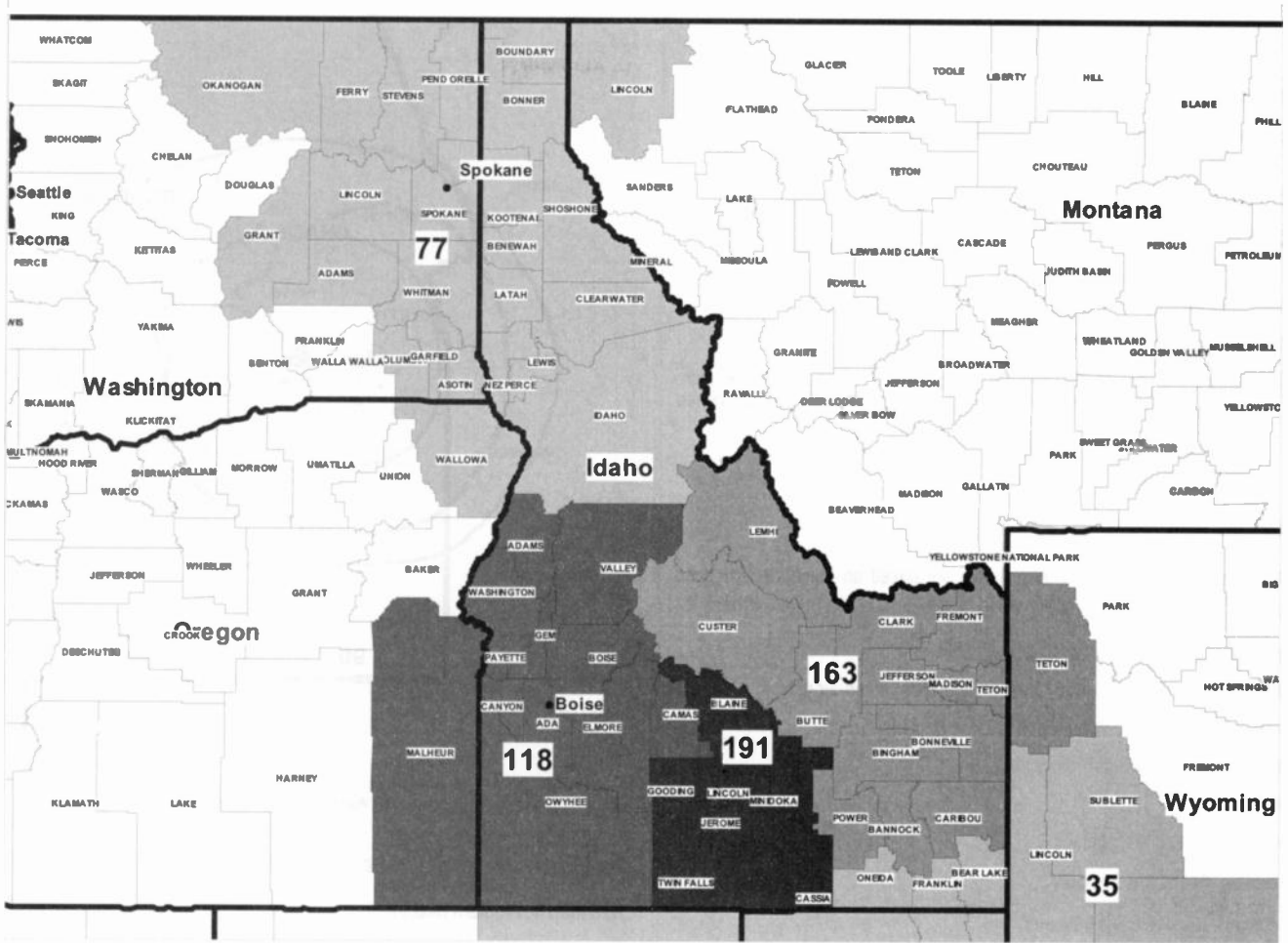
© 2007 Warren Communications News

Ray Flores, Traffic Manager.

Rates: On request.

City of License: Wailuku. **Station DMA:** Honolulu, HI. **Rank:** 72.

Nielsen Data: Not available.



© 2007 Warren Communications News

| MARKET | NIELSEN DMA TV HOUSEHOLDS | RANK | MARKET AREA COMMERCIAL STATIONS |
|---------------------------|---------------------------|------|--|
| Salt Lake City, UT | 839,170 | 35 | KCBU-OT (3); KCSG (4); KCSG-OT (14); KENV (10); KJZZ-OT (46); KJZZ-TV (14); KPNZ (24); KSL-OT (38); KSL-TV (5); KSTU (13); KSTU-OT (28); KTMW (20); KTVX (4); KTVX-OT (40); KUCW (30); KUCW-DT (48); KUPX (16); KUPX-OT (28); KUSG (12); KUSG-OT (9); KUTF (12); KUTH (32); KUTV (2); KUTV-DT (34); KVMN (3) |
| Spokane, WA | 395,490 | 77 | KAYU-OT (30); KAYU-TV (28); KGPX (34); KHQ-DT (15); KHQ-TV (6); KQUP (24); KREM-DT (20); KREM-TV (2); KSKN (22); KSKN-DT (36); KQLY-DT (13); KQLY-TV (4) |
| Boise, ID | 238,990 | 118 | KBCI-DT (28); KBCI-TV (2); KVI (6); KVI-OT (24); KKJB (39); KNIN-DT (10); KNIN-TV (9); KTRV-DT (13); KTRV-TV (12); KTVB (7); KTVB-OT (26) |
| Idaho Falls-Pocatello, ID | 116,560 | 163 | KBEO (11); KFXP (31); KIOK (3); KIDK-DT (36); KIFI-OT (9); KIFI-TV (8); KJWY (2); KPFI (15); KPVI (6); KPVI-DT (23) |
| Twin Falls, ID | 61,160 | 191 | KIOA (5); KMTV (11); KMTV-DT (16); KXTF (35); KXTF-OT (34) |

Idaho *Digital* Station Totals as of October 1, 2006

| | VHF | UHF | TOTAL |
|------------------------|-----|-----|-------|
| Commercial Television | 3 | 8 | 11 |
| Educational Television | 1 | 4 | 5 |
| | 4 | 12 | 16 |

Idaho Analog Station Totals as of October 1, 2006

| | VHF | UHF | TOTAL |
|------------------------|-----|-----|-------|
| Commercial Television | 11 | 4 | 15 |
| Educational Television | 4 | 2 | 6 |
| | 15 | 6 | 21 |

KBCI-DT
Ch. 28

Network Service: CBS.

Licensee: Fisher Broadcasting-Idaho TV LLC, 100 4th Ave. N, Suite 440, Seattle, WA 98109.

Studio: 140 N. 16th St., Boise, ID 83702.

Mailing Address: Box 2, Boise, ID 83707.

Phone: 208-472-2222. **Fax:** 208-472-2212.

E-mail: tinam@kbcitv.com

Web Site: http://www.kbcitv.com

Technical Facilities: Channel No. 28 (554-560 MHz). Authorized power: 89-kw max. visual. Antenna: 2815-ft above av. terrain, 307-ft. above ground, 7173-ft. above sea level.

| | | | |
|-----------|------|-----|-----|
| Latitude | 43° | 45' | 21" |
| Longitude | 116° | 05' | 54" |

Transmitter: Deer Point Peak, Shafer Butte.

Note: Latitude and longitude coordinates shown are based on the North American Datum of 1927 (NAD 27) as currently required by the Mass Media Bureau of the FCC.

Ownership: Fisher Communications Inc. (Group Owner).

Began Operation: September 20, 2001. Station operating; no on-air date.

Represented (legal): Pillsbury Winthrop Shaw Pittman LLP.

Represented (sales): Continental Television Sales.

Personnel:

Jeff Anderson, General Manager.

Jeffrey Bishop, Operations Manager.

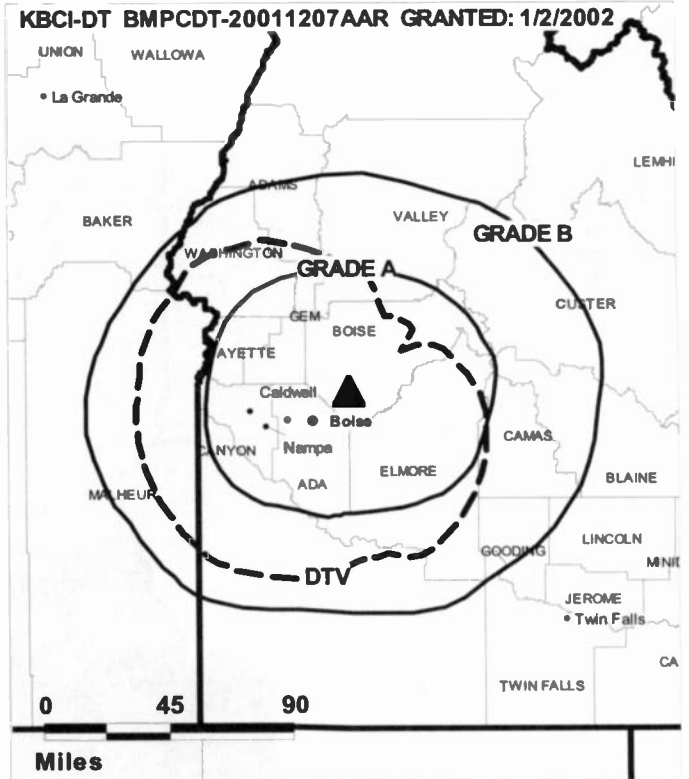
Larry Polowski, General Sales Manager.

Kym Pratt, Local Sales Manager.

Laura Walker, National Sales Coordinator.

Mark Browning, News Director.

Lee Williams, Chief Engineer.



© 2007 Warren Communications News

Steve Ringer, Business Manager.

Tina Morris, Program Director.

Greg Eisenbarth, Creative Services Director.

Tara Schwed, Traffic Manager.

City of License: Boise. **Station DMA:** Boise, ID. **Rank:** 118.

Nielsen Data: Not available.

KBCI-TV

Ch. 2

Network Service: CBS.

Licensee: Fisher Broadcasting-Idaho TV LLC, 100 4th Ave. N, Suite 440, Seattle, WA 98109.

Studio: 140 N. 16th St., Boise, ID 83702.

Mailing Address: Box 2, Boise, ID 83707.

Phone: 208-472-2222. **Fax:** 208-472-2212.

E-mail: tinam@kbcitv.com

Web Site: http://www.kbcitv.com

Technical Facilities: Channel No. 2 (54-60 MHz). Authorized power: 65-kw visual, 12.9-kw aural. Antenna: 2640-ft above av. terrain, 150-ft. above ground, 7170-ft. above sea level.

Latitude 43° 45' 17"
Longitude 116° 05' 53"

Transmitter: Deer Point Peak, Shafer Butte.

Digital Facilities: Channel No. 28 (554-560 MHz). Power: 89-kw max. visual. Antenna: 2815-ft above av. terrain, 307-ft. above ground, 7173-ft. above sea level.

Latitude 43° 45' 21"
Longitude 116° 05' 54"

FCC Digital File Number: B MPCDT-20011207AAR. Granted: January 02, 2002.

Note: Latitude and longitude coordinates shown are based on the North American Datum of 1927 (NAD 27) as currently required by the Mass Media Bureau of the FCC.

Satellite Earth Stations: Transmitter Larcan; Harris, 6.1-meter C-band; Scientific-Atlanta, 7-meter C-band; DH Satellite, 3-meter Ku-band; Scientific-Atlanta, Harris, Drake receivers.

News Services: AP, CBS Newspath.

Ownership: Fisher Communications Inc. (Group Owner).

Began Operation: November 26, 1953. Sale to Northwest Television Inc. by Boise Valley Broadcasters Inc. approved by FCC August 31, 1976. Sale to Retlaw Enterprises Inc. approved by FCC March 31, 1996. Sale to present owner from Retlaw Enterprises Inc. approved by FCC April 20, 1999.

Represented (sales): Continental Television Sales.

Represented (legal): Pillsbury Winthrop Shaw Pittman LLP.

Personnel:

Jeff Anderson, General Manager.

Jeffrey Bishop, Operations Manager.

Larry Polowski, General Sales Manager.

Kym Pratt, Local Sales Manager.

Laura Walker, National Sales Coordinator.

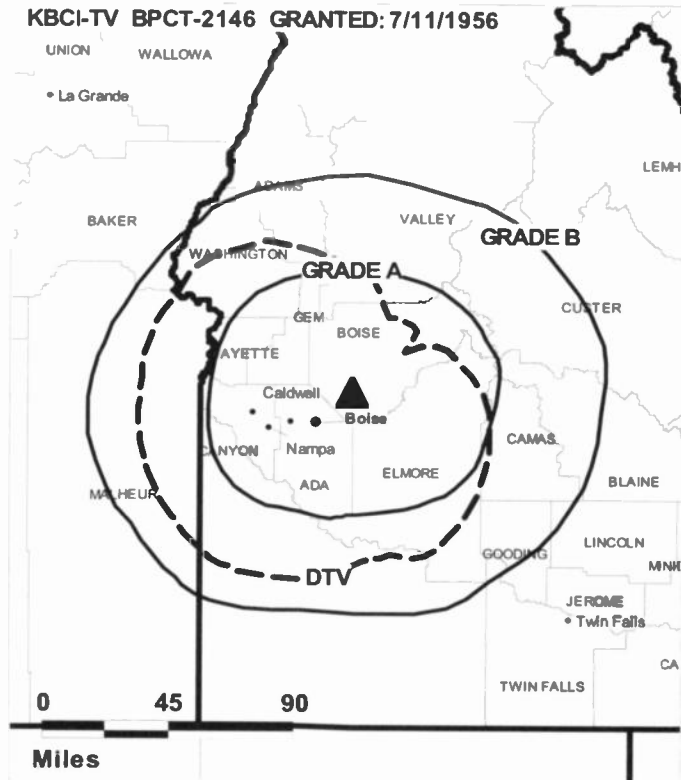
Mark Browning, News Director.

Mark Browning, News Director.

Steve Ringer, Business Manager.

Tina Morris, Program Director.

KBCI-TV BPCT-2146 GRANTED: 7/11/1956



© 2007 Warren Communications News

Greg Eisenbarth, Creative Services Director.

Tara Schwed, Traffic Manager.

Highest 30 Sec. Rate: \$4500.

City of License: Boise. **Station DMA:** Boise, ID. **Rank:** 118.

Circulation © 2006 Nielsen. Coverage based on Nielsen study.

| GrandTotal | Cable TV Households | Non-cable TV Households | Total TV Households |
|-----------------------------------|---------------------|-------------------------|---------------------|
| Estimated Station Totals * | 82,730 | 136,710 | 219,440 |
| Average Weekly Circulation (2006) | 52,675 | 74,364 | 127,039 |
| Average Daily Circulation (2006) | | | 58,130 |
| Station DMA Total | Cable TV Households | Non-cable TV Households | Total TV Households |
| Estimated Station Totals * | 82,730 | 132,420 | 215,150 |
| Average Weekly Circulation (2006) | 52,675 | 73,853 | 126,528 |
| Average Daily Circulation (2006) | | | 57,941 |
| Other DMA Total | Cable TV Households | Non-cable TV Households | Total TV Households |
| Estimated Station Totals * | 0 | 4,290 | 4,290 |
| Average Weekly Circulation (2006) | 0 | 511 | 511 |
| Average Daily Circulation (2006) | | | 189 |

*Estimated station totals are sums of the Nielsen TV and Cable TV household estimates for each county in which the station registers viewing of more than 5% as per the Nielsen Survey Methods.

**KKJB
Ch. 39**

Network Service: IND.

Licensee: Boise Telecasters LP, 706 W. Herndon Ave., Fresno, CA 93650-1033.

Studio: 1976 Century Way, Boise, ID.

Mailing Address: 706 W. Herndon Ave., Fresno, CA 93650-1033.

Phone: 208-331-3900. **Fax:** 559-435-3201.

E-mail: info@cocolatv.com

Web Site: http://www.kkjbtv.com

Technical Facilities: Channel No. 39 (320-626 MHz). Authorized power: 1295-kw max. visual, aural. Antenna: 1752-ft above av. terrain, 164-ft. above ground, 6020-ft. above sea level.

| | | | |
|-----------|------|-----|-----|
| Latitude | 43° | 44' | 23" |
| Longitude | 116° | 08' | 15" |

Note: Latitude and longitude coordinates shown are based on the North American Datum of 1927 (NAD 27) as currently required by the Mass Media Bureau of the FCC.

Ownership: Boise Telecasters LP.

Began Operation: Sale to present owner by Gary M. Cocola Family Trust approved by FCC May 11, 2004. Sale to Gary M. Cocola Family Trust by KM Communications Inc. approved by FCC March 11, 2004.

Represented (engineering): Cohen Dippell & Everist PC.

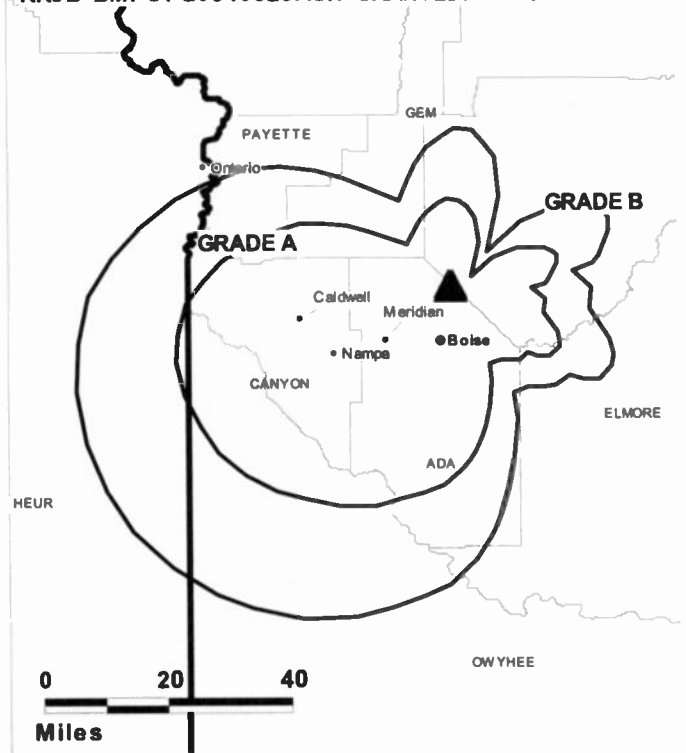
Represented (legal): Dow, Lohnes & Albertson PLLC.

Personnel:

Gary Cocola, General Manager.

City of License: Boise. **Station DMA:** Boise, ID. **Rank:** 118.

KKJB BMPCT-20040629ACH GRANTED: 11/2/2004



© 2007 Warren Communications News

Nielsen Data: Not available.

KTVB
Ch. 7

Network Service: NBC.

Licensee: Belo TV Inc., 400 S. Record St., Dallas, TX 75202.

Studio: 5407 Fairview Ave., Boise, ID 83706.

Mailing Address: Box 7, Boise, ID 83707.

Phone: 208-375-7277. **Fax:** 208-378-1762.

E-mail: darmstrong@ktvb.com

Web Site: http://www.ktvb.com

Technical Facilities: Channel No. 7 (174-180 MHz). Authorized power: 162-kw visual, 26.3-kw aural. Antenna: 2650-ft above av. terrain, 226-ft. above ground, 7206-ft. above sea level.

| | | | |
|-----------|------|-----|-----|
| Latitude | 43° | 45' | 16" |
| Longitude | 116° | 05' | 56" |

Transmitter: TV Lot No. 3, Deer Point, ID.

Digital Facilities: Channel No. 26 (542-548 MHz). Power: 948-kw max. visual. Antenna: 2575-ft above av. terrain, 121-ft. above ground.

| | | | |
|-----------|------|-----|-----|
| Latitude | 43° | 45' | 16" |
| Longitude | 116° | 05' | 56" |

FCC Digital File Number: B MPCDT-20010731ABL. Granted: November 05, 2001.

Note: Latitude and longitude coordinates shown are based on the North American Datum of 1927 (NAD 27) as currently required by the Mass Media Bureau of the FCC.

Satellite Earth Station: Transmitter RCA; Prodelin, 5-meter C-band; Microdyne, M/A-Corn, Harris, Gardiner receivers.

News Services: AP, NBC News Channel, CNN Newsource.

Ownership: Belo Corp. (Group Owner).

Began Operation: July 12, 1953. Sale to King Broadcasting by Georgia M. Davidson, et al., approved by FCC February 22, 1980 (Television Digest, Vol. 19:41). Sale to Providence Journal Broadcasting approved August 27, 1991 (Vol. 30:35; 31:9, 29). Sale to present owner approved by FCC February 28, 1997. (Vol. 36:40, 37:9).

Represented (sales): TeleRep Inc.

Represented (legal): Wiley, Rein & Fielding.

Personnel:

Ooug Armstrong, President & General Manager.

P.J. Laws, Promotion Director.

Traci Llew, Research Director.

Paul Budell, Operations Manager.

Kristi Edmunds, Sales & Marketing Director.

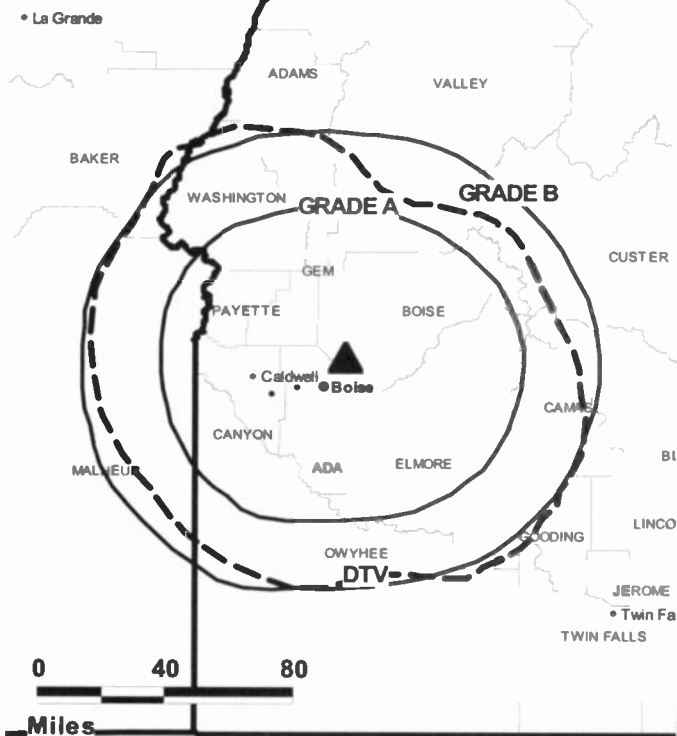
Robert Truman, Local Sales Manager.

Brad Bond, National Sales Manager.

Richard Strack, Chief Engineer.

Ryan Cleverley, Controller.

KTVB BPCT-19820721KG GRANTED: 8/31/1982



© 2007 Warren Communications News

Shannon Godsey, Program Director & Traffic Manager.

City of License: Boise. **Station DMA:** Boise, ID. **Rank:** 118.

Circulation © 2006 Nielsen. Coverage based on Nielsen study.

| Grand Total | Cable | Non-cable | Total |
|-----------------------------------|----------------------|----------------------|----------------------|
| | TV Households | TV Households | TV Households |
| Estimated Station Totals * | 86,080 | 142,300 | 228,380 |
| Average Weekly Circulation (2006) | 68,581 | 106,087 | 174,668 |
| Average Daily Circulation (2006) | | | 110,059 |
| Station DMA Total | Cable | Non-cable | Total |
| | TV Households | TV Households | TV Households |
| Estimated Station Totals * | 82,730 | 132,420 | 215,150 |
| Average Weekly Circulation (2006) | 67,110 | 104,833 | 171,943 |
| Average Daily Circulation (2006) | | | 108,558 |
| Other DMA Total | Cable | Non-cable | Total |
| | TV Households | TV Households | TV Households |
| Estimated Station Totals * | 3,350 | 9,880 | 13,230 |
| Average Weekly Circulation (2006) | 1,471 | 1,254 | 2,725 |
| Average Daily Circulation (2006) | | | 1,501 |

*Estimated station totals are sums of the Nielsen TV and Cable TV household estimates for each county in which the station registers viewing of more than 5% as per the Nielsen Survey Methods.

KTVB-DT
Ch. 26

Network Service: NBC.

Licensee: Belo TV Inc., 400 S. Record St., Dallas, TX 75202.

Studio: 5407 Fairview Ave., Boise, ID 83706.

Mailing Address: Box 7, Boise, ID 83707.

Phone: 208-375-7277; 800-559-7277. **Fax:** 208-378-1762.

E-mail: info@ktvb.com; ktvbnews@ktvb.com

Web Site: http://www.ktvb.com

Technical Facilities: Channel No. 26 (542-548 MHz). Authorized power: 948-kw max. visual. Antenna: 2575-ft above av. terrain, 121-ft. above ground.

| | | | |
|-----------|------|-----|-----|
| Latitude | 43° | 45' | 16" |
| Longitude | 116° | 05' | 56" |

Note: Latitude and longitude coordinates shown are based on the North American Datum of 1927 (NAD 27) as currently required by the Mass Media Bureau of the FCC.

Ownership: Belo Corp. (Group Owner).

Began Operation: November 1, 2002. Standard and High Definition.

Represented (sales): TeleRep Inc.

Personnel:

Doug Armstrong, President & General Manager.

Paul Budell, Operations Manager.

Kristi Edmunds, Sales & Marketing Director.

Robert Truman, Local Sales Manager.

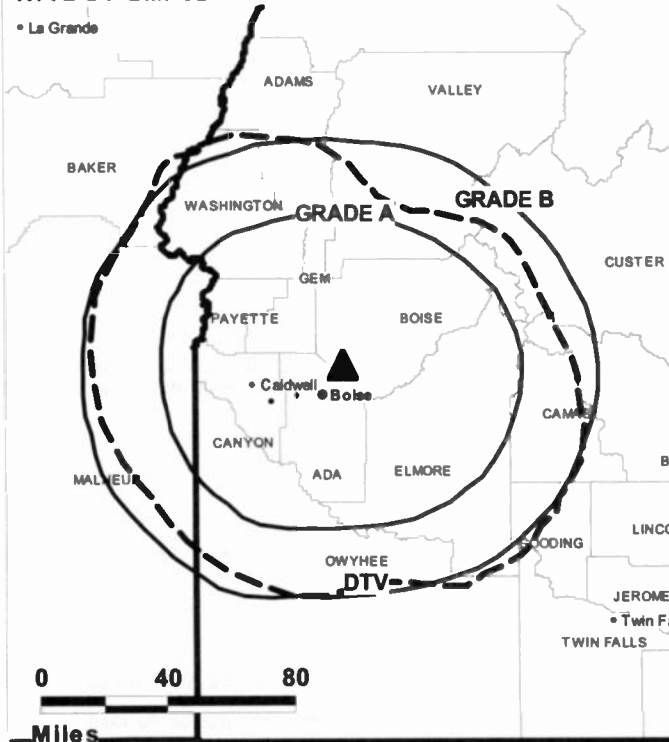
Brad Band, National Sales Manager.

Richard Strack, Chief Engineer.

Ryan Cleverley, Controller.

P.J. Laws, Promotion Director.

KTVB-DT BMPCDT-20010731ABL GRANTED: 11/5/2001



© 2007 Warren Communications News

Traci Liew, Research Director.

Shannon Godsey, Program Director & Traffic Manager.

City of License: Boise. **Station DMA:** Boise, ID. **Rank:** 118.

Nielsen Data: Not available.

KNIN-DT

Ch. 10

Network Service: CW.

Grantee: Banks-Boise Inc., 1124 Merrill St., Winnetka, IL 60093.

Studio: 816 W. Bannock, Suite 402, Boise, ID 83702.

Mailing Address: 816 W. Bannock, Suite 402, Boise, ID 83702.

Phone: 208-331-0909. **Fax:** 208-344-0119.

E-mail: andyf@knin.com

Web Site: <http://www.knin.com>

Technical Facilities: Channel No. 10 (192-198 MHz). Authorized power: 14-kw visual.
 Antenna: 2684-ft above av. terrain, 177-ft. above ground, 7218-ft. above sea level.

| | | | |
|-----------|------|-----|-----|
| Latitude | 43° | 45' | 18" |
| Longitude | 116° | 05' | 52" |

Note: Latitude and longitude coordinates shown are based on the North American Datum of 1927 (NAD 27) as currently required by the Mass Media Bureau of the FCC.

Ownership: Banks Broadcasting Inc. (Group Owner).

Began Operation: Station operating under Special Temporary Authority at 3.34-kw visual; no on-air date

Represented (sales): Blair Television.

Personnel:

Lyle Banks, General Manager.

Roger Ayers, General Sales Manager.

Tom Kietly, Local Sales Manager.

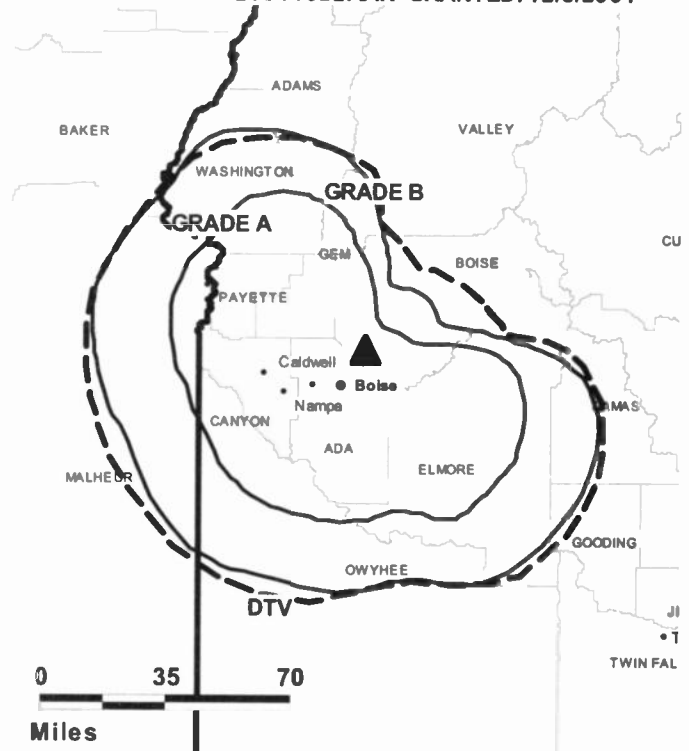
David Smith, Chief Engineer.

Tauna Pacheco, Business Manager.

Toni Gillett, Program Director.

Jim Stoner, Promotion Director.

KNIN-DT BMPCDT-20011022AAK GRANTED: 12/3/2001



© 2007 Warren Communications News

Andy Favor, Production Manager.

Nicole Pulley, Traffic Manager.

City of License: Caldwell. Station DMA: Boise, ID. Rank: 118.

Nielsen Data: Not available.

KNIN-TV
Ch. 9

Network Service: MNT.

Licensee: Banks-Boise Inc., 1124 Merrill St., Winnetka, IL 60093.

Studio: 816 W. Bannock, Suite 402, Boise, ID 83702.

Mailing Address: 816 W. Bannock, Suite 402, Boise, ID 83702.

Phone: 208-331-0909. **Fax:** 208-344-0119.

E-mail: andyf@knin.com

Web Site: http://www.knin.com

Technical Facilities: Channel No. 9 (186-192 MHz). Authorized power: 162-kw visual, aural. Antenna: 2690-ft above av. terrain, 210-ft. above ground, 7241-ft. above sea level.

Latitude 43° 45' 18"
Longitude 116° 05' 52"

Digital Facilities: Channel No. 10 (192-198 MHz). Power: 14-kw visual. Antenna: 2684-ft above av. terrain, 177-ft. above ground, 7218-ft. above sea level.

Latitude 43° 45' 18"
Longitude 116° 05' 52"

FCC Digital File Number: BMPCDT-20011022AAK. Granted: December 03, 2001.

Note: Latitude and longitude coordinates shown are based on the North American Datum of 1927 (NAD 27) as currently required by the Mass Media Bureau of the FCC.

Multichannel TV Sound: Stereo only.

Ownership: Banks Broadcasting Inc. (Group Owner).

Began Operation: December 28, 1992. Sale to present owner by Bill Schuyler approved by FCC March 19, 2001.

Represented (sales): Blair Television.

Represented (legal): Fletcher, Heald & Hildreth PLC.

Represented (engineering): Lieberman & Walisko.

Personnel:

Lyle Banks, General Manager.

Roger Ayers, General Sales Manager.

Tom Kletly, Local Sales Manager.

David Smith, Chief Engineer.

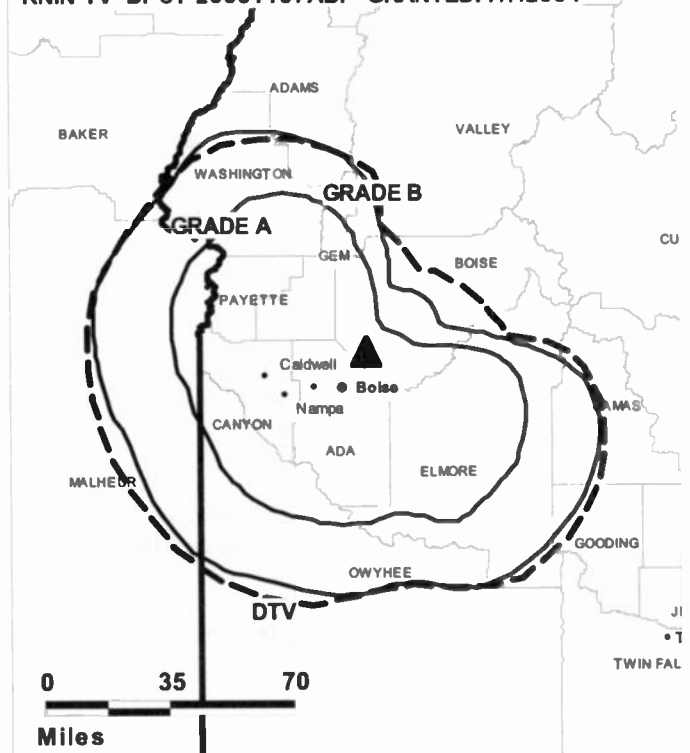
Tauna Pacheco, Business Manager.

Toni Gillett, Program Director.

Jim Stoner, Promotion Director.

Andy Favor, Production Manager.

KNIN-TV BPCT-20031107ABP GRANTED: 7/7/2004



© 2007 Warren Communications News

Nicole Pulley, Traffic Manager.

Highest 30 Sec. Rate: \$600.

City of License: Caldwell. **Station DMA:** Boise, ID. **Rank:** 118.

Circulation © 2006 Nielsen. Coverage based on Nielsen study.

| GrandTotal | Cable TV Households | Non-cable TV Households | Total TV Households |
|-----------------------------------|---------------------|-------------------------|---------------------|
| Estimated Station Totals * | 82,730 | 132,420 | 215,150 |
| Average Weekly Circulation (2006) | 24,047 | 47,684 | 71,731 |
| Average Daily Circulation (2006) | | | 23,924 |

| Station DMA Total | Cable TV Households | Non-cable TV Households | Total TV Households |
|-----------------------------------|---------------------|-------------------------|---------------------|
| Estimated Station Totals * | 82,730 | 132,420 | 215,150 |
| Average Weekly Circulation (2006) | 24,047 | 47,684 | 71,731 |
| Average Daily Circulation (2006) | | | 23,924 |

*Estimated station totals are sums of the Nielsen TV and Cable TV household estimates for each county in which the station registers viewing of more than 5% as per the Nielsen Survey Methods.

KIDK

Ch. 3

Network Service: CBS.

Licensee: Fisher Broadcasting-Southeast Idaho TV LLC, 600 University St., Suite 1525, Seattle, WA 98101.

Studios: 1255 E. 17th St., Idaho Falls, ID 83401; 150 S. Main, Pocatello, ID 83204.

Mailing Address: Box 2008, Idaho Falls, ID 83403.

Phone: 208-522-5100. **Fax:** 208-522-5103.

E-mail: newsroom@kidk.com

Web Site: <http://www.kidk.com>

Technical Facilities: Channel No. 3 (60-66 MHz). Authorized power: 100-kw visual, 14.4-kw aural. Antenna: 1600-ft above av. terrain, 201-ft. above ground, 6791-ft. above sea level.

Latitude 43° 29' 51"
Longitude 112° 39' 50"

Transmitter: Little Butte Mountain, 8.5-mi. NE of Atomic City, ID.

Digital Facilities: Channel No. 36 (602-608 MHz). Power: 200-kw visual, aural. Antenna: 1499-ft above av. terrain, 102-ft. above ground, 6673-ft. above sea level.

Latitude 43° 29' 51"
Longitude 112° 39' 50"

FCC Digital File Number: BPCDT-19991026AAW. Granted: December 08, 1999.

Note: Latitude and longitude coordinates shown are based on the North American Datum of 1927 (NAD 27) as currently required by the Mass Media Bureau of the FCC.

Satellite Earth Stations: Transmitter Larcen; Scientific-Atlanta, 7-meter; Scientific-Atlanta, 4.6-meter; Scientific-Atlanta receivers.

News Service: AP.

Ownership: Fisher Communications Inc. (Group Owner).

Began Operation: December 20, 1953. Sale to John Price by Lucille J. Ricks, et al., approved by FCC October 2, 1984. Sale to Retlaw Enterprises Inc. approved by FCC December 3, 1987. Sale to present owner from Retlaw Enterprises Inc. approved by FCC April 20, 1999.

Represented (sales): Continental Television Sales.

Represented (legal): Pillsbury Winthrop Shaw Pittman LLP.

Represented (engineering): Hammitt & Edison Inc.

Personnel:

Jeffrey R. Anderson, General Manager.

Gina Berger, Station & Local Sales Manager.

Kim Southwick, Operations Manager.

Terry Miller, News Director.

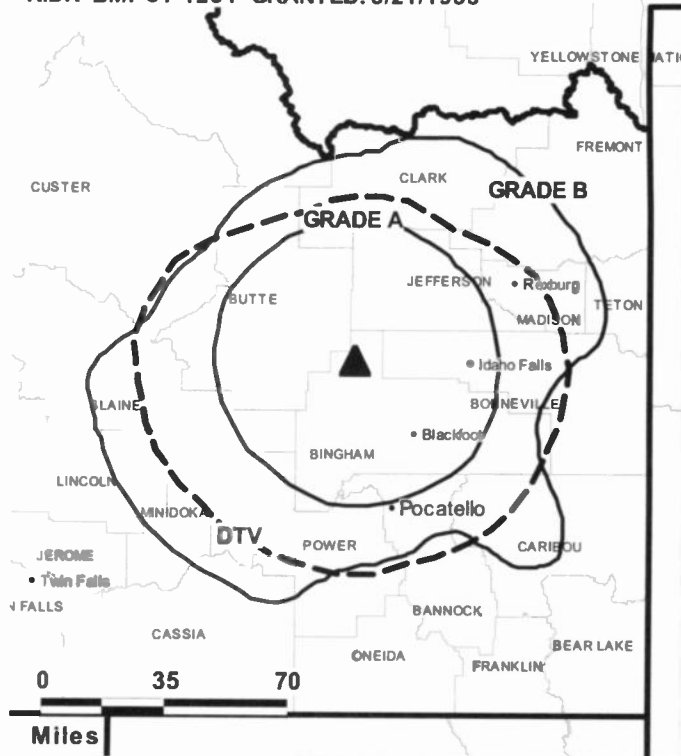
Gary Smith, Chief Engineer.

Leslee Hammer, Business Manager.

Kerri Huyck, Programming.

Shilo Rodehouse, Promotions Director & Production Manager.

KIDK BMPCT-1281 GRANTED: 8/21/1953



Angela Smith, Traffic Manager & National Sales Assistant.

Steve Cannon, Community Affairs.

Highest 30 Sec. Rate: \$1800.

City of License: Idaho Falls. **Station DMA:** Idaho Falls-Pocatello, ID. **Rank:** 163.

Circulation © 2006 Nielsen. Coverage based on Nielsen study.

| GrandTotal | Cable TV Households | Non-cable TV Households | Total TV Households |
|-----------------------------------|---------------------|-------------------------|---------------------|
| Estimated Station Totals * | 49,380 | 69,150 | 118,530 |
| Average Weekly Circulation (2006) | 30,101 | 32,862 | 62,963 |
| Average Daily Circulation (2006) | | | 29,700 |
| Station DMA Total | Cable TV Households | Non-cable TV Households | Total TV Households |
| Estimated Station Totals * | 42,330 | 60,850 | 103,180 |
| Average Weekly Circulation (2006) | 29,358 | 32,410 | 61,768 |
| Average Daily Circulation (2006) | | | 29,295 |
| Other DMA Total | Cable TV Households | Non-cable TV Households | Total TV Households |
| Estimated Station Totals * | 7,050 | 8,300 | 15,350 |
| Average Weekly Circulation (2006) | 743 | 452 | 1,195 |
| Average Daily Circulation (2006) | | | 405 |

*Estimated station totals are sums of the Nielsen TV and Cable TV household estimates for each county in which the station registers viewing of more than 5% as per the Nielsen Survey Methods.

KIDK-DT
Ch. 36

Network Service: CBS.

Grantee: Fisher Broadcasting-Southeast Idaho TV LLC, 600 University St., Suite 1525, Seattle, WA 98101.

Studios: 150 S. Main, Pocatello, ID 83204; 1255 E. 17th St., Idaho Falls, ID 83401.

Mailing Address: Box 2008, Idaho Falls, ID 83403.

Phone: 208-522-5100. **Fax:** 208-522-5103.

E-mail: newsroom@kidk.com

Web Site: <http://www.kidk.com>

Technical Facilities: Channel No. 36 (602-608 MHz). Authorized power: 200-kw visual, aural. Antenna: 1499-ft above av. terrain, 102-ft. above ground, 6673-ft. above sea level.

| | | | |
|-----------|------|-----|-----|
| Latitude | 43° | 29' | 51" |
| Longitude | 112° | 39' | 50" |

Note: Latitude and longitude coordinates shown are based on the North American Datum of 1927 (NAD 27) as currently required by the Mass Media Bureau of the FCC.

Ownership: Fisher Communications Inc. (Group Owner).

Began Operation: Station operating under Special Temporary Authority at 2.2-kw max. visual; no on-air date

Represented (legal): Pillsbury Winthrop Shaw Pittman LLP.

Represented (sales): Continental Television Sales.

Personnel:

Jeffrey R. Anderson, General Manager.

Gina Berger, Station & Local Sales Manager.

Kim Southwick, Operations Manager.

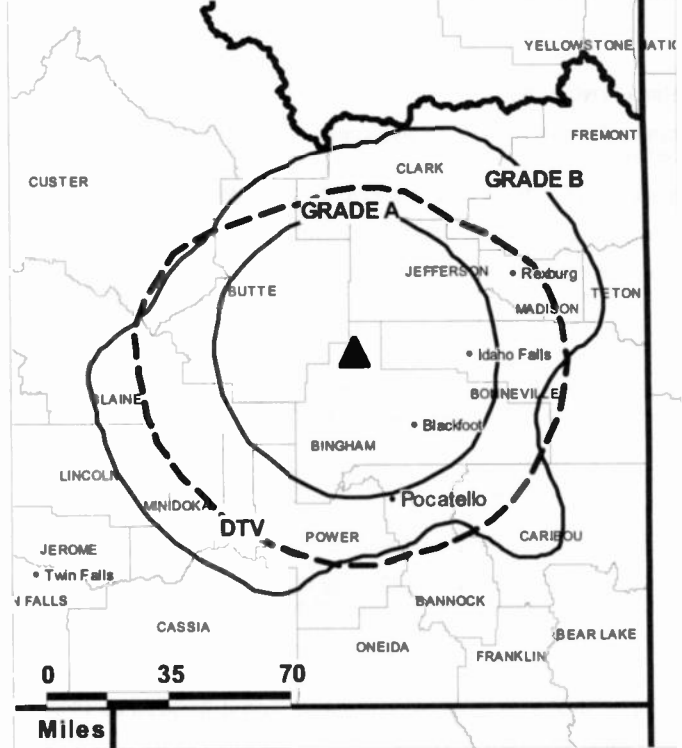
Terry Miller, News Director.

Gary Smith, Chief Engineer.

Leslee Hammer, Business Manager.

Kerri Huyck, Program Director.

KIDK-DT BPCDT-19991026AAW GRANTED: 12/8/1999



© 2007 Warren Communications News

Shilo Rodehouse, Promotions Director & Production Manager.

Angela Smith, Traffic Manager & National Sales Assistant.

Steve Cannon, Community Affairs.

City of License: Idaho Falls. **Station DMA:** Idaho Falls-Pocatello, ID. **Rank:** 163.

Nielsen Data: Not available.

KIFI-DT
Ch. 9

Network Service: ABC.

Licensee: NPG of Idaho Inc., 825 Edmond St., St. Joseph, MO 64501.

Studio: 1915 N. Yellowstone Hwy., Idaho Falls, ID 83401.

Mailing Address: Box 2148, Idaho Falls, ID 83403.

Phone: 208-525-8888. **Fax:** 208-522-1930.

E-mail: tlarson@localnews8.com

Web Site: http://www.localnews8.com

Technical Facilities: Channel No. 9 (186-192 MHz). Authorized power: 17.9-kw visual, aural. Antenna: 1522-ft above av. terrain, 141-ft. above ground, 6814-ft. above sea level.

| | | | |
|-----------|------|-----|-----|
| Latitude | 43° | 30' | 04" |
| Longitude | 112° | 39' | 43" |

Holds CP for change to 1522-ft above av. terrain, 141-ft. above ground, 6670-ft. above sea level; BMPCDT-20060118ACY.

Note: Latitude and longitude coordinates shown are based on the North American Datum of 1927 (NAD 27) as currently required by the Mass Media Bureau of the FCC.

Ownership: News Press & Gazette Co. (Group Owner).

Began Operation: Station operating; no on-air date

Represented (legal): Smithwick & Belendiuk PC.

Personnel:

Tim Larson, General Manager.

Monte Young, General Sales Manager.

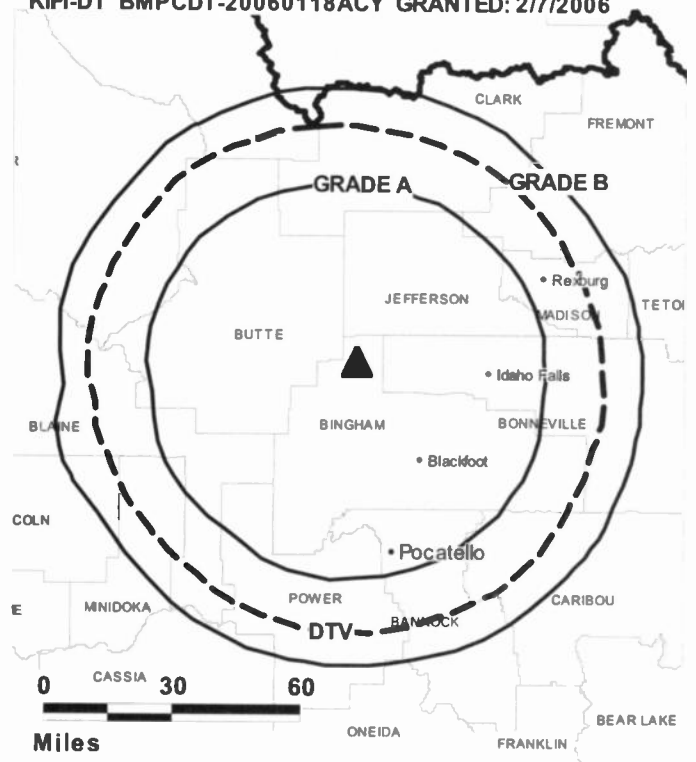
Vera Gillespie, Local Sales Manager.

Rick Landon, National Sales Manager.

Jim Nagy, News Director.

Gus Hanson, Chief Engineer.

KIFI-DT BMPCDT-20060118ACY GRANTED: 2/7/2006



© 2007 Warren Communications News

Lee Shumway, Controller.

Kathy Walden, Program & Production Director.

Misty Benjamin, Promotion Coordinator.

City of License: Idaho Falls. **Station DMA:** Idaho Falls-Pocatello, ID. **Rank:** 163.

Nielsen Data: Not available.

KIFI-TV
Ch. 8

Network Service: ABC.

Licensee: NPG of Idaho Inc., 825 Edmond St., St. Joseph, MO 64501.

Studio: 1915 N. Yellowstone Hwy., Idaho Falls, ID 83401.

Mailing Address: Box 2148, Idaho Falls, ID 83403.

Phone: 208-525-8888. **Fax:** 208-522-1930.

E-mail: tlarsen@localnews8.com

Web Site: http://www.localnews8.com

Technical Facilities: Channel No. 8 (180-186 MHz). Authorized power: 316-kw visual, aural. Antenna: 1522-ft above av. terrain, 141-ft. above ground, 6670-ft. above sea level.

Latitude 43° 30' 04"
Longitude 112° 39' 43"

Digital Facilities: Channel No. 9 (186-192 MHz). Power: 17.9-kw visual, aural. Antenna: 1522-ft above av. terrain, 141-ft. above ground, 6814-ft. above sea level.

Latitude 43° 30' 04"
Longitude 112° 39' 43"

FCC Digital File Number: BPCDT-19991019AAK. Granted: February 07, 2006.

Note: Latitude and longitude coordinates shown are based on the North American Datum of 1927 (NAD 27) as currently required by the Mass Media Bureau of the FCC.

Multichannel TV Sound: Stereo only.

Satellite Earth Stations: Transmitter Harris; Andrew, 2.4-meter Ku-band; AFC, 3-meter Ku-band; Scientific-Atlanta, Microdyne, M/A-Corn, Andrew receivers.

News Services: AP, CNN Newsource, ABC NewsOne.

Ownership: News Press & Gazette Co. (Group Owner).

Began Operation: January 23, 1961. Sale to present owner by The Post Co. approved by FCC June 15, 2005.

Represented (sales): Petry Television Inc.

Represented (legal): Smithwick & Belenduk PC.

Represented (engineering): Mullaney Engineering Inc.

Personnel:

Tim Larson, General Manager.

Monte Young, General Sales Manager.

Vera Gillespie, Local Sales Manager.

Rick Landon, National Sales Manager.

Jim Nagy, News Director.

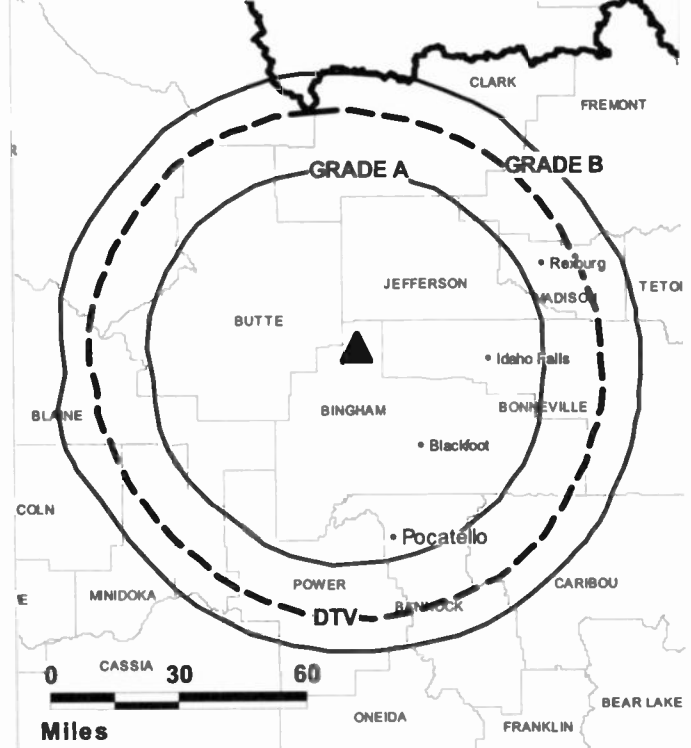
Gus Hanson, Chief Engineer.

Lee Shumway, Controller.

Kathy Walden, Program & Production Director.

Misty Benjamin, Promotion Coordinator.

KIFI-TV BPCT-2006011BACW GRANTED: 3/10/2006



© 2007 Warren Communications News

Highest 30 Sec. Rate: \$1000.

City of License: Idaho Falls. **Station DMA:** Idaho Falls-Pocatello, ID. **Rank:** 163.

Circulation © 2006 Nielsen. Coverage based on Nielsen study.

| GrandTotal | Cable TV Households | Non-cable TV Households | Total TV Households |
|-----------------------------------|---------------------|-------------------------|---------------------|
| Estimated Station Totals * | 48,260 | 68,360 | 116,620 |
| Average Weekly Circulation (2006) | 27,679 | 37,971 | 65,650 |
| Average Daily Circulation (2006) | | | 30,497 |
| Station OMA Total | Cable TV Households | Non-cable TV Households | Total TV Households |
| Estimated Station Totals * | 42,330 | 60,850 | 103,180 |
| Average Weekly Circulation (2006) | 26,733 | 36,280 | 63,013 |
| Average Daily Circulation (2006) | | | 29,296 |
| Other OMA Total | Cable TV Households | Non-cable TV Households | Total TV Households |
| Estimated Station Totals * | 5,930 | 7,510 | 13,440 |
| Average Weekly Circulation (2006) | 946 | 1,691 | 2,637 |
| Average Daily Circulation (2006) | | | 1,201 |

*Estimated station totals are sums of the Nielsen TV and Cable TV household estimates for each county in which the station registers viewing of more than 5% as per the Nielsen Survey Methods.

KLEW-DT
Ch. 32

Network Service: CBS.

Grantee: Fisher Broadcasting-Washington TV LLC, 100 4th Ave. N, Suite 440, Seattle, WA 98019.

Studio: 2626 17th St., Lewiston, ID 83501.

Mailing Address: Box 615, Lewiston, ID 83501.

Phone: 208-746-2636. **Fax:** 208-746-4819.

E-mail: info@klewtv.com

Web Site: http://www.klewtv.com

Technical Facilities: Channel No. 32 (578-584 MHz). Authorized power: 200-kw max. visual. Antenna: 1184-ft above av. terrain, 226-ft. above ground, 3150-ft. above sea level.

| | | | |
|-----------|------|-----|-----|
| Latitude | 46° | 27' | 27" |
| Longitude | 117° | 05' | 56" |

Note: Latitude and longitude coordinates shown are based on the North American Datum of 1927 (NAD 27) as currently required by the Mass Media Bureau of the FCC.

Satellite Earth Stations: Transmitter Harris; Prodelin, 3-meter C-band; General Instrument, 3-meter KC-band; Vertex, 4.6-meter C-band; Scientific-Atlanta, M/A-Corn receivers.

Ownership: Fisher Communications Inc. (Group Owner).

Began Operation: March 29, 2002. Standard Definition. Station operating under Special Temporary Authority at 5-kw max. visual.

Represented (engineering): Hammett & Edison Inc.

Represented (legal): Pillsbury Winthrop Shaw Pittman LLP.

Represented (sales): Continental Television Sales.

Personnel:

Ken Messer, General Manager.

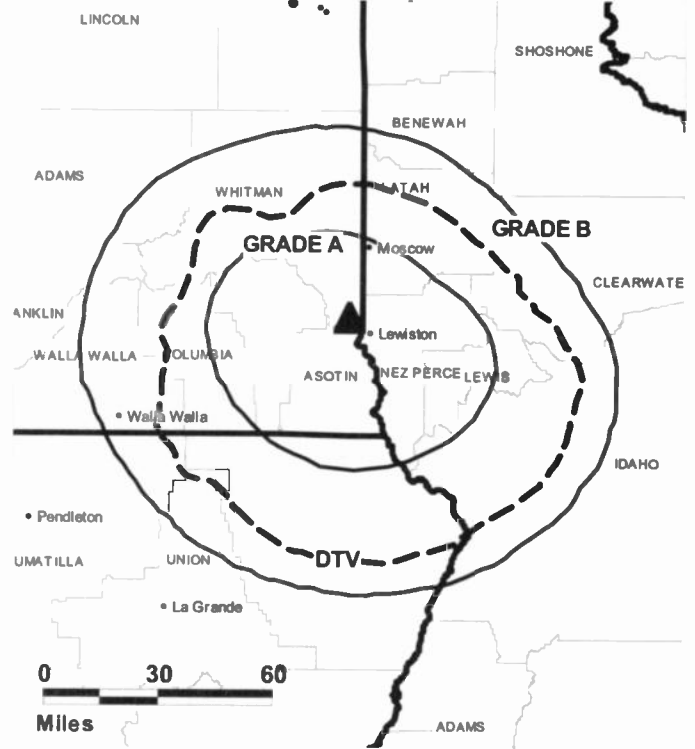
Fred I. Fickenwirth, Station Manager & General Sales Manager.

Lori Krause, Traffic Manager.

Margo Aragon, Public Affairs Director.

Greg Meyer, News Director & Production Manager.

KLEW-DT BPCDT-19991021ACJ GRANTED: 4/28/2000



Marlin Jackson, Chief Engineer.

Harriet Pettie, Business Manager.

Stu Seibel, Programming Director.

Highest 30 Sec. Rate: \$150.

City of License: Lewiston. **Station DMA:** Yakima-Pasco-Richland-Kennewick, WA.

Rank: 125.

Nielsen Data: Not available.

KLEW-TV

Ch. 3

(Affiliated with KIMA-TV, Yakima)

Network Service: CBS.

Licensee: Fisher Broadcasting-Washington TV LLC, 100 4th Ave. N, Suite 440, Seattle, WA 98019.

Studio: 2626 17th St., Lewiston, ID 83501.

Mailing Address: Box 615, Lewiston, ID 83501.

Phone: 208-746-2636. **Fax:** 208-746-4819.

E-mail: info@kewtv.com

Web Site: http://www.kewtv.com

Technical Facilities: Channel No. 3 (60-66 MHz). Authorized power: 56.2-kw visual, 11.2-kw aural. Antenna: 1260-ft above av. terrain, 304-ft. above ground, 3203-ft. above sea level.

Latitude 46° 27' 27"
Longitude 117° 05' 56"

Transmitter: 3-mi. NW of Clarkston, WA, 2.5-mi. SW of U.S. 195.

Digital Facilities: Channel No. 32 (578-584 MHz). Power: 200-kw max. visual. Antenna: 1184-ft above av. terrain, 226-ft. above ground, 3150-ft. above sea level.

Latitude 46° 27' 27"
Longitude 117° 05' 56"

FCC Digital File Number: BPCDT-19991021ACJ. Granted: April 28, 2000.

Note: Latitude and longitude coordinates shown are based on the North American Datum of 1927 (NAD 27) as currently required by the Mass Media Bureau of the FCC.

Satellite Earth Stations: Transmitter Harris; Prodelin, 3-meter C-band; General Instrument, 3-meter KC-band; Vertex, 4.6-meter C-band; Scientific-Atlanta, M/A-Corn receivers.

News Services: AP, CNN Newsource, CBS Newspath.

Ownership: Fisher Communications Inc. (Group Owner).

Began Operation: December 7, 1955.

Represented (sales): Petry Television Inc.

Represented (legal): Pillsbury Winthrop Shaw Pittman LLP.

Represented (engineering): Hammett & Edison Inc.

Personnel:

Ken Messer, General Manager.

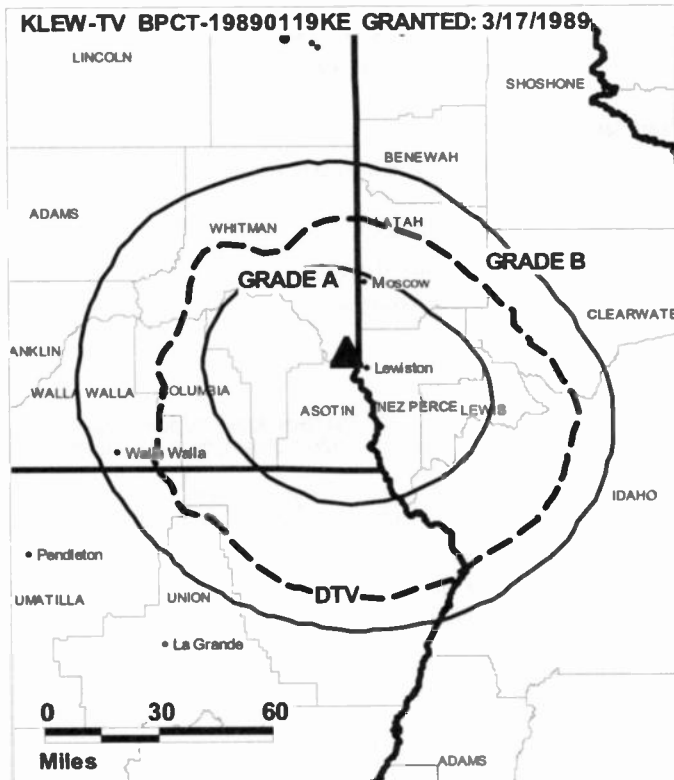
Fred I. Fickenwirth, Station Manager & General Sales Manager.

Lori Krause, Traffic Manager.

Margo Aragon, Public Affairs Director.

Greg Meyer, News Director & Production Manager.

Marlin Jackson, Chief Engineer.



© 2007 Warren Communications News

Harriet Pettie, Business Manager.

Stu Seibel, Programming Director.

Highest 30 Sec. Rate: \$\$150.

City of License: Lewiston. **Station DMA:** Yakima-Pasco-Richland-Kennewick, WA.

Rank: 125.

Circulation © 2006 Nielsen. Coverage based on Nielsen study.

| GrandTotal | Cable TV Households | Non-cable TV Households | Total TV Households |
|-----------------------------------|---------------------|-------------------------|---------------------|
| Estimated Station Totals * | 35,640 | 15,790 | 51,430 |
| Average Weekly Circulation (2006) | 15,669 | 4,396 | 20,065 |
| Average Daily Circulation (2006) | | | 8,158 |
| Other DMA Total | Cable TV Households | Non-cable TV Households | Total TV Households |
| Estimated Station Totals * | 35,640 | 15,790 | 51,430 |
| Average Weekly Circulation (2006) | 15,669 | 4,396 | 20,065 |
| Average Daily Circulation (2006) | | | 8,158 |

*Estimated station totals are sums of the Nielsen TV and Cable TV household estimates for each county in which the station registers viewing of more than 5% as per the Nielsen Survey Methods.

**KIVI
Ch. 6**

Network Service: ABC.

Licensee: Journal Broadcast Corp., 3355 S. Valley View Blvd., Las Vegas, NV 89102-6899.

Studio: 1866 E. Chisholm Dr., Nampa, ID 83687.

Mailing Address: PO Box 4125, Boise, ID 83711.

Phone: 208-336-0500; 208-467-3301. **Fax:** 208-381-6680.

E-mail: kritchie@todays6.com

Web Site: http://www.6onyourside.com

Technical Facilities: Channel No. 6 (82-88 MHz). Authorized power: 56-kw visual. Antenna: 2811-ft above av. terrain, 291-ft. above ground, 7364-ft. above sea level.

Latitude 43° 45' 21"
Longitude 116° 05' 54"

Digital Facilities: Channel No. 24 (530-536 MHz). Power: 589-kw max. visual, aural. Antenna: 2815-ft above av. terrain, 307-ft. above ground, 7364-ft. above sea level.

Latitude 43° 45' 21"
Longitude 116° 05' 54"

Note: Latitude and longitude coordinates shown are based on the North American Datum of 1927 (NAD 27) as currently required by the Mass Media Bureau of the FCC.

Multichannel TV Sound: Stereo only.

Satellite Earth Stations: Transmitter RCA; Microdyne, 7-meter C-band; Andrew, 7-meter C-band; M/A-Corn, 3-meter Ku-band; Andrew, 3.6-meter Ku-band; Andrew, 4.5-meter C-band; Microdyne, M/A-Corn, Avantek receivers.

News Services: ABC NewsOne, WSI, AP.

Ownership: Journal Communications Inc. (Group Owner).

Began Operation: February 1, 1974. Sale to Evening Post Publishing Co. by Futura Corp. approved by FCC August 25, 1981. Sale to present owner by Evening Post Publishing Co. approved by FCC November 15, 2001 (Television Digest, Vol. 42:1).

Represented (sales): Blair Television.

Represented (legal): Dow, Lohnes & Albertson PLLC.

Represented (engineering): Cohen Dippell & Everist PC.

Personnel:

Scott Eymer, Vice President & General Manager.

Ken Ritchie, General Sales Manager.

Norma Petty, Local Sales Manager.

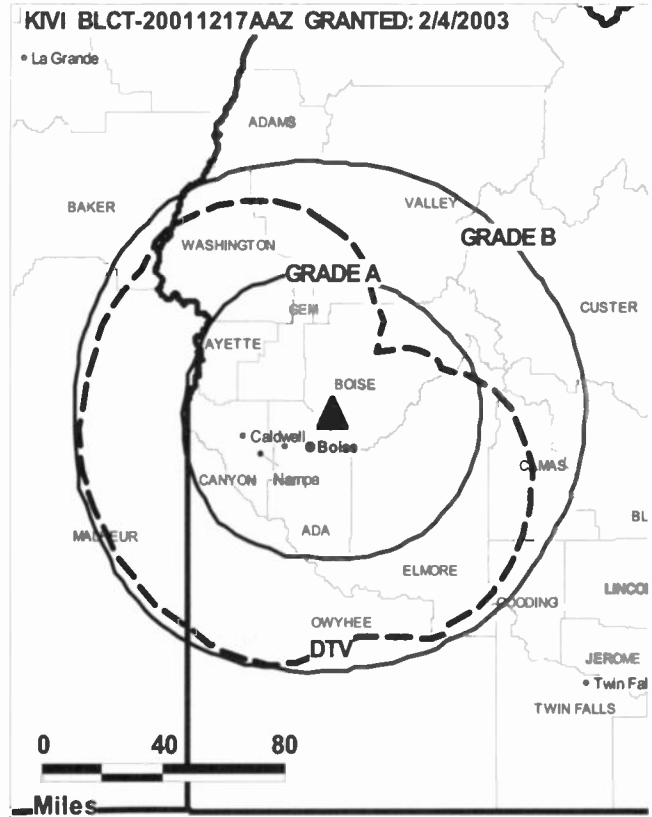
Neil Smith, National Sales Assistant.

Andy Aparicio, News Director.

Jerry Madsen, Chief Engineer.

Rob Davis, Business Manager.

Brian Perkins, Program Director.



© 2007 Warren Communications News

Fran Valentine, Promotion Manager.

Kraig Spille, Production Manager.

Highest 30 Sec. Rate: \$1500.

City of License: Nampa. **Station DMA:** Boise, ID. **Rank:** 118.

Circulation © 2006 Nielsen. Coverage based on Nielsen study.

| GrandTotal | Cable TV Households | Non-cable TV Households | Total TV Households |
|-----------------------------------|------------------------|----------------------------|------------------------|
| Estimated Station Totals * | 82,730 | 132,420 | 215,150 |
| Average Weekly Circulation (2006) | 51,965 | 80,607 | 132,572 |
| Average Daily Circulation (2006) | | | 55,103 |
| Station DMA Total | Cable TV Households | Non-cable TV Households | Total TV Households |
| Estimated Station Totals * | 82,730 | 132,420 | 215,150 |
| Average Weekly Circulation (2006) | 51,965 | 80,607 | 132,572 |
| Average Daily Circulation (2006) | | | 55,103 |

*Estimated station totals are sums of the Nielsen TV and Cable TV household estimates for each county in which the station registers viewing of more than 5% as per the Nielsen Survey Methods.

KIVI-DT
Ch. 24

Network Service: ABC.

Licensee: Journal Broadcast Corp., 3355 S. Valley View Blvd., Las Vegas, NV 89102-6899.

Studio: 1866 E. Chisholm Dr., Nampa, ID 83687.

Mailing Address: PO Box 4125, Boise, ID 83711.

Phone: 208-336-0500; 208-467-3301. **Fax:** 208-381-6682.

E-mail: kritch@todays6.com

Web Site: <http://www.6onyourside.com>

Technical Facilities: Channel No. 24 (530-536 MHz). Authorized power: 589-kw max. visual, aural. Antenna: 2815-ft above av. terrain, 307-ft. above ground, 7364-ft. above sea level.

| | | | |
|-----------|------|-----|-----|
| Latitude | 43° | 45' | 21" |
| Longitude | 116° | 05' | 54" |

Note: Latitude and longitude coordinates shown are based on the North American Datum of 1927 (NAD 27) as currently required by the Mass Media Bureau of the FCC.

Ownership: Journal Communications Inc. (Group Owner).

Began Operation: September 17, 2001. Standard Definition.

Represented (legal): Hogan & Hartson LLP.

Personnel:

Scott Eymmer, Vice President & General Manager.

Ken Ritchie, General Sales Manager.

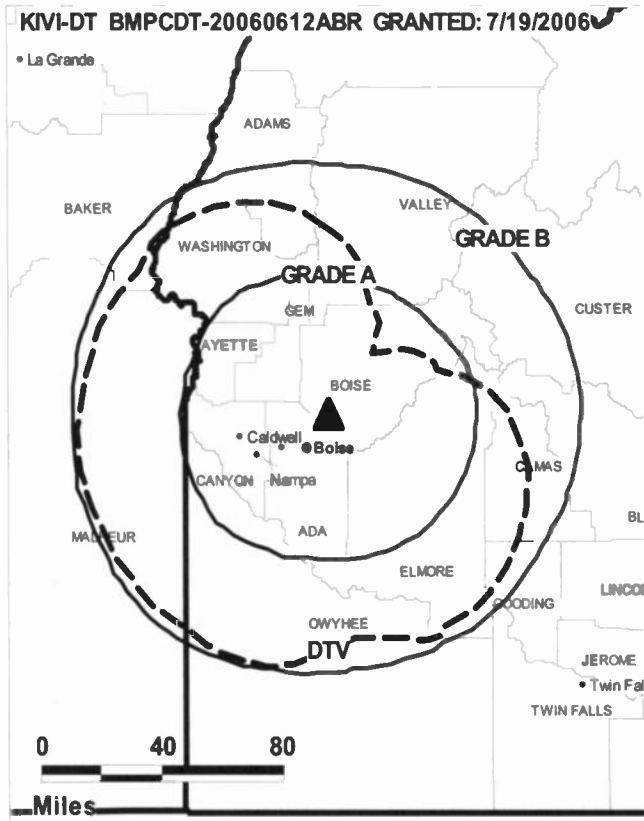
Norma Petty, Local Sales Manager.

Neil Smith, National Sales Assistant.

Andy Aparicio, News Director.

Jerry Madsen, Chief Engineer.

Rob Davis, Business Manager.



© 2007 Warren Communications News

Brian Perkins, Program Director.

Fran Valentine, Promotion Manager.

Kraig Spille, Production Manager.

City of License: Nampa. **Station DMA:** Boise, ID. **Rank:** 118.

Nielsen Data: Not available.

KTRV-DT
Ch. 13

Network Service: FDX.

Licensee: Idaho Independent Television Inc., 679 6th St. North Extension, Box 1212, Nampa, ID 83687.

Studio: Dne 6th St. N., Nampa, ID 83653.

Mailing Address: Box 1212, Nampa, ID 83653.

Phone: 208-466-1200. **Fax:** 208-467-6958.

E-mail: rickyj@ktrv.com

Web Site: http://www.ktrv.com

Technical Facilities: Channel No. 13 (210-216 MHz). Authorized power: 17-kw visual, aural. Antenna: 2720-ft above av. terrain, 243-ft. above ground, 7283-ft. above sea level.

| | | | |
|-----------|------|-----|-----|
| Latitude | 43° | 45' | 18" |
| Longitude | 116° | 05' | 52" |

Note: Latitude and longitude coordinates shown are based on the North American Datum of 1927 (NAD 27) as currently required by the Mass Media Bureau of the FCC.

Ownership: Block Communications Inc. (Group Owner).

Began Operation: November 1, 2004.

Represented (sales): Millennium Sales & Marketing.

Represented (legal): Dow, Lohnes & Albertson PLLC.

Represented (engineering): Cohen Dippell & Everist PC.

Personnel:

Ricky J. Josephs, President & General Manager.

Jim McKenna, Treasurer & Chief Financial Officer.

Bruce Welton, General & National Sales Manager.

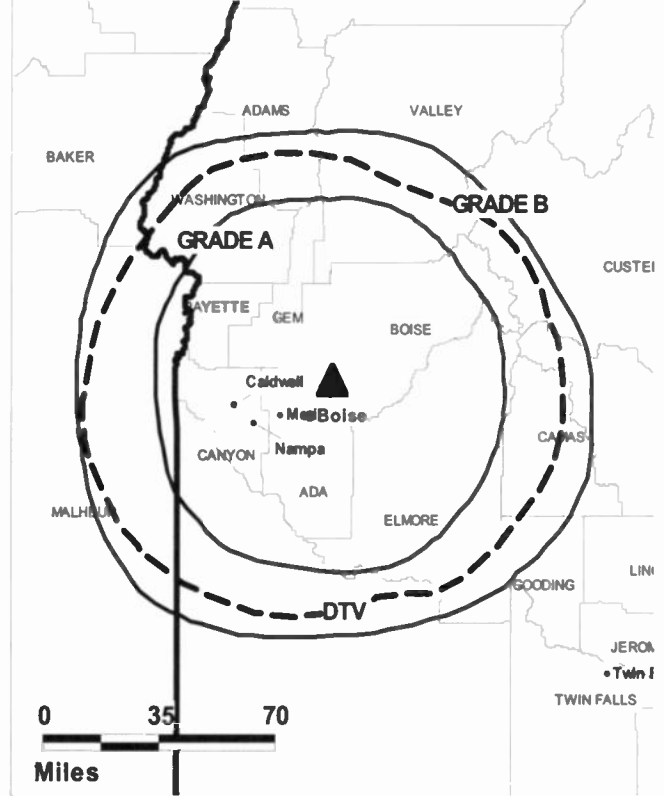
Ken Hunter, Local Sales Manager.

Bob Jaundalderis, News Director.

Kelly Cross, News Director.

Lance Hankins, Chief Engineer.

KTRV-DT BPCDT-19991028ADO GRANTED: 8/12/2005



© 2007 Warren Communications News

Shiloh Holmes, Program Director.

Mary Shaner, Promotion Manager.

Dan Widner, Production & Creative Services Director.

Cathy Lyons, Traffic Manager.

City of License: Nampa. **Station DMA:** Boise, ID. **Rank:** 118.

Nielsen Data: Not available.

KTRV-TV
(formerly KTRV)
Ch. 12

Network Service: FOX.

Licensee: Idaho Independent Television Inc., Box 1212, Nampa, ID 83653.

Studio: One 6th St. N, Nampa, ID 83653.

Mailing Address: Box 1212, Nampa, ID 83653.

Phone: 208-466-1200. **Fax:** 208-467-6958.

E-mail: rickyj@ktrv.com

Web Site: http://www.ktrv.com

Technical Facilities: Channel No. 12 (204-210 MHz). Authorized power: 178-kw max. & 166-kw horizontal visual, & 18.2-kw horizontal aural. Antenna: 2720-ft above av. terrain, 260-ft. above ground, 7290-ft. above sea level.

Latitude 43° 45' 18"
 Longitude 116° 05' 52"

Transmitter: Deer Point Peak, 10.75-mi. NNE of Boise.

Digital Facilities: Channel No. 13 (210-216 MHz). Power: 17-kw visual, aural. Antenna: 2720-ft above av. terrain, 243-ft. above ground, 7283-ft. above sea level.

Latitude 43° 45' 18"
 Longitude 116° 05' 52"

FCC Digital File Number: BPCDT-19991028ADD. Granted: July 23, 2004.

Note: Latitude and longitude coordinates shown are based on the North American Datum of 1927 (NAD 27) as currently required by the Mass Media Bureau of the FCC.

Multichannel TV Sound: Stereo only.

Satellite Earth Stations: Transmitter RCA; RCA Americom, 3.1-meter Ku-band; DH Satellite, 4-meter; Prodelin, 4.6-meter C-band; Standard Communications receivers.

News Service: AP.

Ownership: Block Communications Inc. (Group Owner).

Began Operation: October 18, 1981. Sale to present owner by Peyton Broadcasting Ltd. approved by FCC April 23, 1985 (Television Digest, Vol. 25:9).

Represented (sales): Millennium Sales & Marketing.

Represented (legal): Dow, Lohnes & Albertson PLLC.

Personnel:

Ricky J. Joseph, President & General Manager.

Jim McKenna, Treasurer & Chief Financial Officer.

Mary Shaner, Promotion Manager.

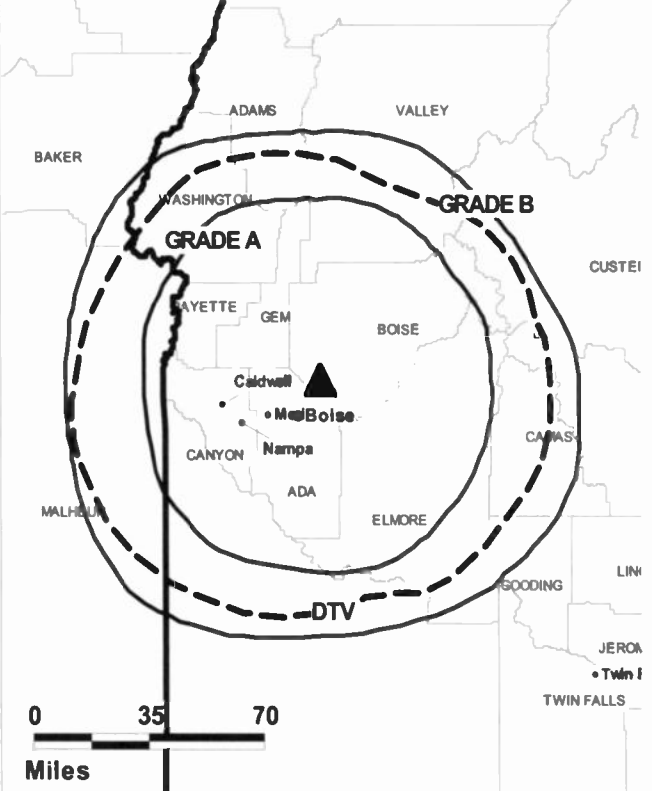
Dan Widner, Production & Creative Services Director.

Cathy Lyons, Traffic Manager.

Bruce Wetten, General & National Sales Manager.

Ken Hunter, Local Sales Manager.

KTRV-TV BPCT-19800310KH GRANTED: 11/6/1980



© 2007 Warren Communications News

Bob Jaundalderis, News Director.

Kelly Cross, News Director.

Lance C. Hankins, Chief Engineer.

Shloh Holmes, Program Manager.

Highest 30 Sec. Rate: \$1200.

City of License: Nampa. **Station DMA:** Boise, ID. **Rank:** 118.

Circulation © 2006 Nielsen. Coverage based on Nielsen study.

| GrandTotal | Cable TV Households | Non-cable TV Households | Total TV Households |
|-----------------------------------|---------------------|-------------------------|---------------------|
| Estimated Station Totals * | 82,730 | 132,420 | 215,150 |
| Average Weekly Circulation (2006) | 39,747 | 72,387 | 112,134 |
| Average Daily Circulation (2006) | | | 40,547 |
| Station DMA Total | Cable TV Households | Non-cable TV Households | Total TV Households |
| Estimated Station Totals * | 82,730 | 132,420 | 215,150 |
| Average Weekly Circulation (2006) | 39,747 | 72,387 | 112,134 |
| Average Daily Circulation (2006) | | | 40,547 |

*Estimated station totals are sums of the Nielsen TV and Cable TV household estimates for each county in which the station registers viewing of more than 5% as per the Nielsen Survey Methods.

Idaho — Pocatello

**KFXP
Ch. 31**

Network Service: MNT, FOX.

Licensee: Compass Communications of Idaho Inc., 3972 Magnolia Bend Dr., Livingston, TX 77351.

Studio: 902 E. Sherman, Pocatello, ID 83201.

Mailing Address: 902 E. Sherman, Pocatello, ID 83201.

Phone: 208-232-6666; 208-232-3141. **Fax:** 208-232-6678.

E-mail: bfouch@kpvi.com

Web Site: http://www.kpvi.com

Technical Facilities: Channel No. 31 (572-578 MHz). Authorized power: 2140-kw visual. Antenna: 1467-ft above av. terrain, 512-ft. above ground, 6752-ft. above sea level.

Latitude 42° 55' 15"
Longitude 112° 20' 44"

Transmitter: 5-mi. NE of Pocatello.

Note: Latitude and longitude coordinates shown are based on the North American Datum of 1927 (NAD 27) as currently required by the Mass Media Bureau of the FCC.

Ownership: Compass Communications of Idaho Inc.

Began Operation: July 15, 1999. Sale to present owner by Channel 31 Inc. approved by FCC July 22, 1999. Transfer of control to Channel 31 Inc. by Winstar Broadcasting Corp. approved September 4, 1998.

Represented (sales): Blair Television.

Represented (legal): Fletcher, Heald & Hildreth PLC.

Represented (engineering): D. L. Markley & Associates Inc.

Personnel:

Bill Fouch, General Manager.

Patrick Anderson, Marketing & Local Sales Manager.

Lynn Graham, National Sales Manager.

Brenda Baumgartner, News Director.

Robin Estoponal, Chief Engineer.

Steve Terrell, Master Control Supervisor.

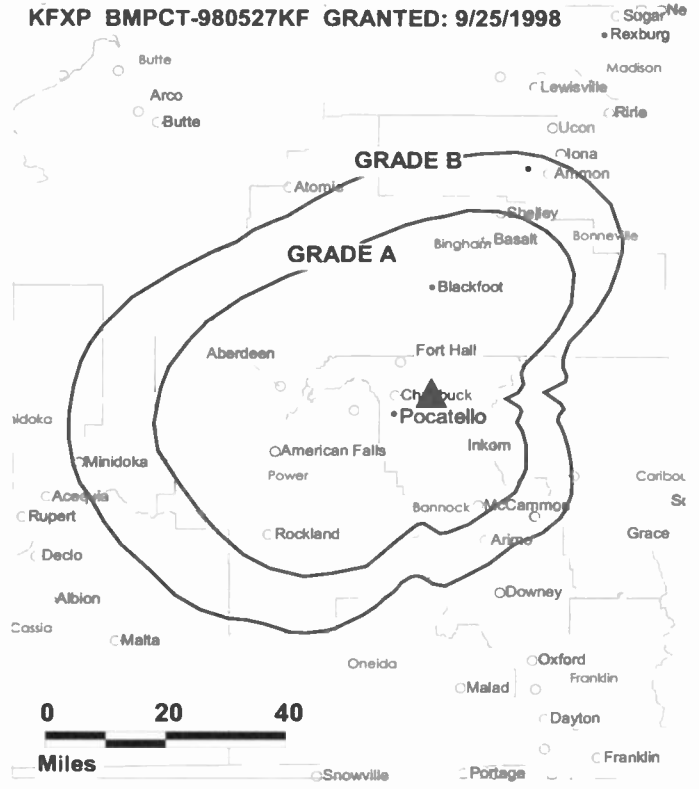
Ralph Toddre, Program Director.

Rocky Hansen, Promotion & Production Director.

Scott Larkin, Creative Service Director.

Barb Monroy, Traffic Manager.

KFXP BMPCT-980527KF GRANTED: 9/25/1998



© 2007 Warren Communications News

Rates: On request.

City of License: Pocatello. **Station DMA:** Idaho Falls-Pocatello, ID. **Rank:** 163.

Circulation © 2006 Nielsen. Coverage based on Nielsen study.

| GrandTotal | Cable TV Households | Non-cable TV Households | Total TV Households |
|-----------------------------------|--------------------------------|------------------------------------|--------------------------------|
| Estimated Station Totals * | 36,350 | 58,040 | 94,390 |
| Average Weekly Circulation (2006) | 12,893 | 16,662 | 29,555 |
| Average Daily Circulation (2006) | | | 8,973 |
| Station DMA Total | Cable TV Households | Non-cable TV Households | Total TV Households |
| Estimated Station Totals * | 36,350 | 58,040 | 94,390 |
| Average Weekly Circulation (2006) | 12,893 | 16,662 | 29,555 |
| Average Daily Circulation (2006) | | | 8,973 |

*Estimated station totals are sums of the Nielsen TV and Cable TV household estimates for each county in which the station registers viewing of more than 5% as per the Nielsen Survey Methods.

KPIF

Ch. 15

(Operates satellite KBEO, Jackson)

Network Service: CW.

Grantee: Pocatello Channel 15 LLC, 3654 W. Jarvis Ave., Skokie, IL 60076.

Studio: 5023 Rainbow Lane, Chubbuck, ID 83202.

Mailing Address: 3654 W. Jarvis Ave., Skokie, IL 60076.

Phone: 847-674-0864. **Fax:** 847-674-9188.

E-mail: kevinbae@kmcommunications.com

Web Site: http://www.kpif.net

Technical Facilities: Channel No. 15 (476-482 MHz). Authorized power: 5000-kw max. visual, aural. Antenna: 1073-ft above av. terrain, 262-ft. above ground, 6069-ft. above sea level.

Latitude 42° 51' 50"
Longitude 112° 31' 10"

Transmitter: Howard Mountain, Lot 12, Power County.

Note: Latitude and longitude coordinates shown are based on the North American Datum of 1927 (NAD 27) as currently required by the Mass Media Bureau of the FCC.

Ownership: Pocatello Channel 15 LLC (Group Owner).

Began Operation: March 1, 2004. Transfer from Larry E. Morton & Todd P. Robinson (33.3% to 0%) to Myoung Hwa Bae (33.3% to 100%) approved by FCC December 1, 2003.

Represented (legal): Jeffrey L. Timmons.

Represented (engineering): Cohen Dippell & Everist PC.

Personnel:

Brian Nugent, General Manager.

Nick Davidson, Chief Engineer.

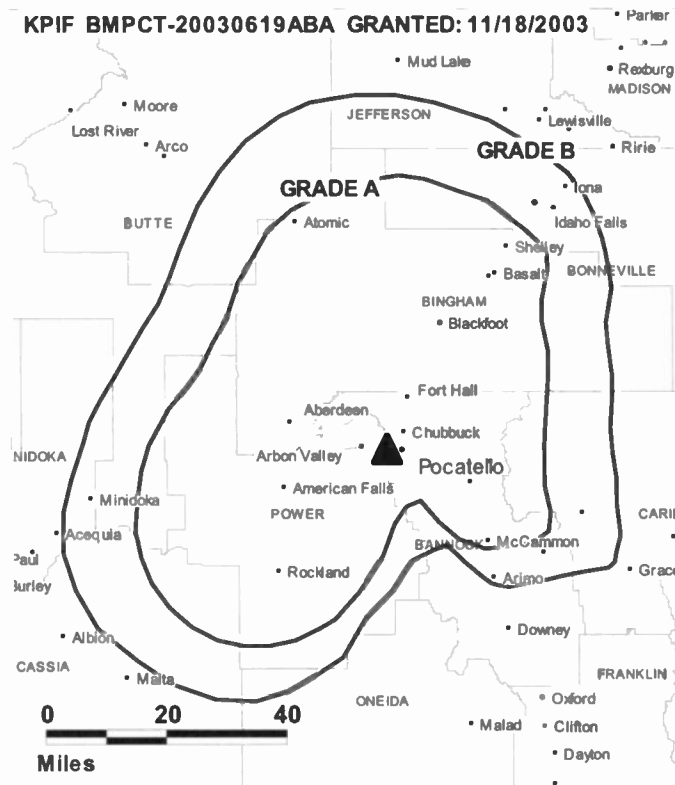
City of License: Pocatello. **Station DMA:** Idaho Falls-Pocatello, ID. **Rank:** 163.



FULLY SEARCHABLE • CONTINUOUSLY UPDATED • DISCOUNT RATES FOR PRINT PURCHASERS

For more information call 800-771-9202 or visit www.warren-news.com

KPIF BMPCT-20030619ABA GRANTED: 11/18/2003



© 2007 Warren Communications News

Circulation © 2006 Nielsen. Coverage based on Nielsen study.

| GrandTotal | Cable TV Households | Non-cable TV Households | Total TV Households |
|-----------------------------------|------------------------|----------------------------|------------------------|
| Estimated Station Totals * | 36,350 | 53,060 | 89,410 |
| Average Weekly Circulation (2006) | 8,531 | 5,470 | 14,001 |
| Average Daily Circulation (2006) | | | 4,086 |
| Station OMA Total | Cable TV Households | Non-cable TV Households | Total TV Households |
| Estimated Station Totals * | 36,350 | 49,640 | 85,990 |
| Average Weekly Circulation (2006) | 8,531 | 5,172 | 13,703 |
| Average Daily Circulation (2006) | | | 4,024 |
| Other OMA Total | Cable TV Households | Non-cable TV Households | Total TV Households |
| Estimated Station Totals * | 0 | 3,420 | 3,420 |
| Average Weekly Circulation (2006) | 0 | 298 | 298 |
| Average Daily Circulation (2006) | | | 62 |

*Estimated station totals are sums of the Nielsen TV and Cable TV household estimates for each county in which the station registers viewing of more than 5% as per the Nielsen Survey Methods.

KPVI
Ch. 6
(Operates satellite KJWY, Jackson)

Network Service: NBC.

Licensee: Oregon Trail Broadcasting Co., 1500 Foremaster Lane, Las Vegas, NV 89101.

Studio: 902 E. Sherman St., Pocatello, ID 83201.

Mailing Address: Box 667, Pocatello, ID 83204-0667.

Phone: 208-232-6666. **Fax:** 208-233-6678.

E-mail: bfouch@kpvi.com

Web Site: http://www.kpvi.com

Technical Facilities: Channel No. 6 (82-88 MHz). Authorized power: 100-kw visual, 17.4-kw aural. Antenna: 1530-ft above av. terrain, 619-ft. above ground, 6857-ft. above sea level.

Latitude 42° 55' 14.5"
 Longitude 112° 20' 44"

Transmitter: SE 1/4 of SW 1/4 of SE 1/2 of Section 3, T6S, R35E.

Digital Facilities: Channel No. 23 (524-530 MHz). Power: 505-kw max. visual, aural. Antenna: 1307-ft above av. terrain, 338-ft. above ground, 6574-ft. above sea level.

Latitude 42° 55' 12.8"
 Longitude 112° 20' 44.6"

FCC Digital File Number: BPCDT-19991029AAY. Granted: July 06, 2006.

Note: Latitude and longitude coordinates shown are based on the North American Datum of 1927 (NAD 27) as currently required by the Mass Media Bureau of the FCC.

Satellite Earth Stations: Transmitter RCA; Andrew, 7.5-meter C-band; RCA, Ku-band; Andrew, 4.5-meter C-band; Avantek receivers.

News Services: AP, NBC News Channel, CNN Newsource.

Ownership: Sunbelt Communications Co. (Group Owner).

Began Operation: April 26, 1974. Sale to Ambassador Media Corp. from Futura Corp. approved by FCC October 25, 1983. Sale to present owner by Ambassador approved by FCC September 29, 1995.

Represented (sales): Blair Television.

Represented (legal): Drinker Biddle & Reath LLP.

Represented (engineering): D. L. Markey & Associates Inc.

Personnel:

Bill Fouch, General Manager.

Patrick Anderson, Marketing & Local Sales Manager.

Lynn Graham, National Sales Manager.

Brenda Baumgartner, News Director.

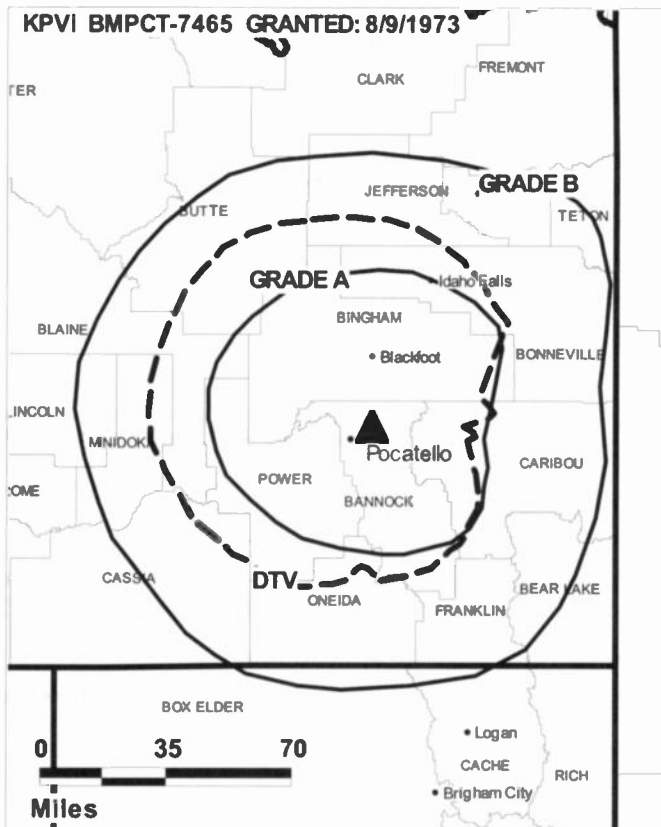
Robin Estopinal, Chief Engineer.

Ralph Toddre, Program Director.

Rocky Hansen, Production & Promotion Director.

Scott Larkin, Creative Services Director.

Barb Monroy, Traffic Director.



Brian Kay, Master Control Supervisor.

Dena Ruffidge, Human Resources.

Highest 30 Sec. Rate: \$700.

City of License: Pocatello. **Station DMA:** Idaho Falls-Pocatello, ID. **Rank:** 163.

Circulation © 2006 Nielsen. Coverage based on Nielsen study.

| GrandTotal | Cable TV Households | Non-cable TV Households | Total TV Households |
|-----------------------------------|---------------------|-------------------------|---------------------|
| Estimated Station Totals * | 48,260 | 77,250 | 125,510 |
| Average Weekly Circulation (2006) | 28,008 | 36,316 | 64,324 |
| Average Daily Circulation (2006) | | | 36,511 |
| Station DMA Total | Cable TV Households | Non-cable TV Households | Total TV Households |
| Estimated Station Totals * | 42,330 | 60,850 | 103,180 |
| Average Weekly Circulation (2006) | 27,154 | 35,139 | 62,293 |
| Average Daily Circulation (2006) | | | 35,934 |
| Other DMA Total | Cable TV Households | Non-cable TV Households | Total TV Households |
| Estimated Station Totals * | 5,930 | 16,400 | 22,330 |
| Average Weekly Circulation (2006) | 854 | 1,177 | 2,031 |
| Average Daily Circulation (2006) | | | 577 |

*Estimated station totals are sums of the Nielsen TV and Cable TV household estimates for each county in which the station registers viewing of more than 5% as per the Nielsen Survey Methods.

KPVI-DT
Ch. 23

Network Service: NBC.

Grantee: Oregon Trail Broadcasting Co., 1500 Foremaster Lane, Las Vegas, NV 89101.

Studio: 902 E. Sherman, Pocatello, ID 83201.

Mailing Address: Box 667, Pocatello, ID 83204-0667.

Phone: 208-232-6666. **Fax:** 208-233-6678.

E-mail: bfouch@kpvi.com

Web Site: http://www.kpvi.com

Technical Facilities: Channel No. 23 (524-530 MHz). Authorized power: 505-kw max. visual, aural. Antenna: 1307-ft above av. terrain, 338-ft. above ground, 6574-ft. above sea level.

| | | | |
|-----------|------|-----|-------|
| Latitude | 42° | 55' | 12.8" |
| Longitude | 112° | 20' | 44.6" |

Note: Latitude and longitude coordinates shown are based on the North American Datum of 1927 (NAD 27) as currently required by the Mass Media Bureau of the FCC.

Ownership: Sunbelt Communications Co. (Group Owner).

Began Operation: Station operating under Special Temporary Authority at 505-kw max. visual; no on-air date

Represented (sales): Blair Television.

Personnel:

Bill Fouch, General Manager.

Patrick Anderson, Marketing & Local Sales Manager.

Lynn Graham, National Sales Manager.

Brenda Baumgartner, News Director.

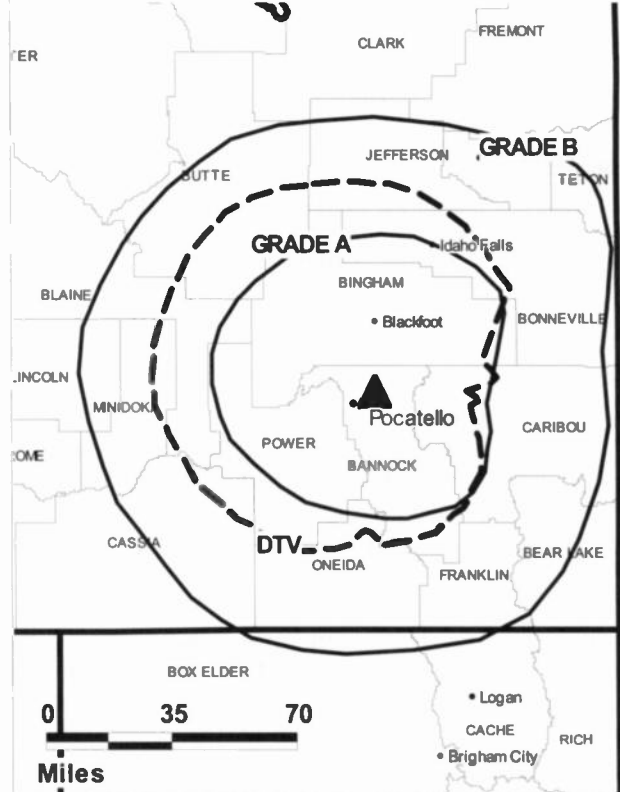
Robin Estopinal, Chief Engineer.

Ralph Toddre, Program Director.

Rocky Hansen, Production & Promotion Director.

Scott Larkin, Creative Services Director.

KPVI-DT BMPCDT-20060616ACH GRANTED: 7/6/2006



© 2007 Warren Communications News

Barb Monroy, Traffic Manager.

Brian Kay, Master Control Supervisor.

Dena Ruffidge, Human Resources.

City of License: Pocatello. **Station DMA:** Idaho Falls-Pocatello, ID. **Rank:** 163.

Nielsen Data: Not available.

KIDA

Ch. 5

Licensee: Turner Enterprises, c/o Fletcher, Heald & Hildreth, PLC, 1300 N. 17th St., 11th Floor, Arlington, VA 22209.

Mailing Address: 1460 N. Broadway, Wichita, KS 67214.

Phone: 703-812-0400.

Technical Facilities: Channel No. 5 (76-82 MHz). Authorized power: 10.25-kw visual. Antenna: 1831-ft above av. terrain, 59-ft. above ground, 8648-ft. above sea level.

| | | | |
|-----------|------|-----|-----|
| Latitude | 43° | 38' | 36" |
| Longitude | 114° | 23' | 49" |

Holds CP for change to 100-kw visual, 1876-ft above av. terrain, 190-ft. above ground, 7690-ft. above sea level; lat. 43° 26' 47", long. 114° 12' 52", BPCT-20040316AKJ.

Transmitter: Near Triumph Mine, 4.3-mi. SE of Sun Valley.

Note: Latitude and longitude coordinates shown are based on the North American Datum of 1927 (NAD 27) as currently required by the Mass Media Bureau of the FCC.

Ownership: Turner Enterprises.

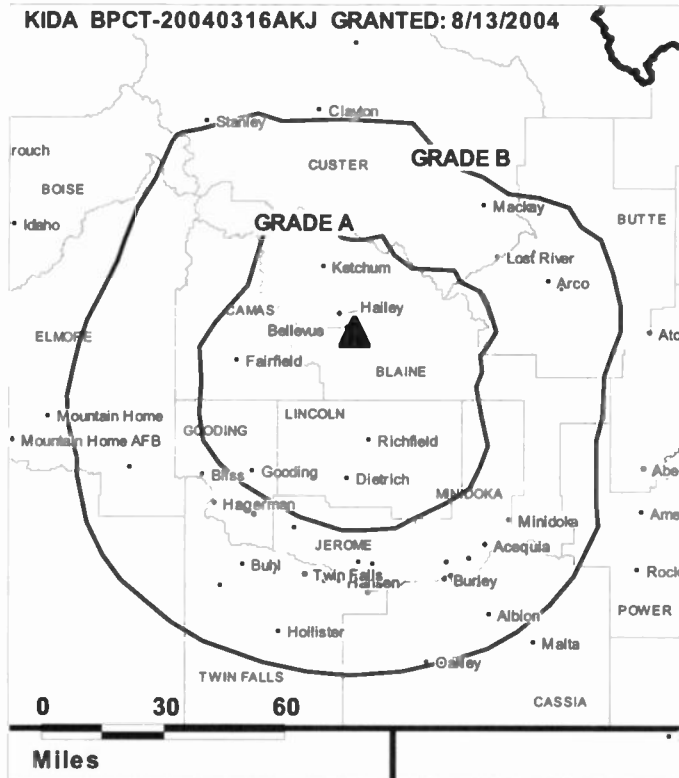
Began Operation: Station operating; no on-air date

Represented (legal): Donald E. Martin.

City of License: Sun Valley. **Station OMA:** Twin Falls, ID. **Rank:** 191.

Nielsen Data: Not available.

KIDA BPCT-20040316AKJ GRANTED: 8/13/2004



© 2007 Warren Communications News

KMVT
Ch. 11

Network Service: CBS.

Licensee: Neuhoff Family LP, 11793 Lake House Court, North Palm Beach, FL 33408.

Studio: 1100 Blue Lakes Blvd. N, Twin Falls, ID 83301.

Mailing Address: 1100 Blue Lakes Blvd. N, Twin Falls, ID 83301.

Phone: 208-733-1100. **Fax:** 208-733-4649.

E-mail: webmaster@kmvt.com

Web Site: http://www.kmvt.com

Technical Facilities: Channel No. 11 (198-204 MHz). Authorized power: 316-kw visual, 3.8-kw aural. Antenna: 1060-ft above av. terrain, 668-ft. above ground, 4971-ft. above sea level.

Latitude 42° 43' 48"
Longitude 114° 24' 52"

Transmitter: Flat Top Butte, 11-mi. N of city.

Digital Facilities: Channel No. 16 (482-488 MHz). Power: 1-kw max. visual. Antenna: 932-ft above av. terrain, 480-ft. above ground, 4778-ft. above sea level.

Latitude 42° 43' 47"
Longitude 114° 24' 52"

FCC Digital File Number: BPCDT-19991012ABD. Granted: November 30, 1999.

Note: Latitude and longitude coordinates shown are based on the North American Datum of 1927 (NAD 27) as currently required by the Mass Media Bureau of the FCC.

Satellite Earth Stations: Transmitter Harris; Harris, 6.1-meter C-band; Scientific-Atlanta, 7-meter C-band; GE, 3-meter Ku-band; Scientific-Atlanta, 4.5-meter C-band; Scientific-Atlanta, M/A-Corn, Harris receivers.

News Service: AP.

Ownership: Neuhoff Family LP (Group Owner).

Began Operation: May 30, 1955. Sale to present owner by Catamount Broadcast Group approved by FCC June 15, 2004. Sale to Catamount Broadcast Group by KMVT Broadcasting Inc. approved by FCC February 24, 1998. Sale to KMVT Broadcasting Inc. by Western Broadcasting Co. approved by FCC January 6, 1984 (Television Digest, Vol. 23:44). Sale to Western (Dale Moore) by KLIX Corp. (A. L. Glasman family) approved by FCC December 16, 1970. Previous sale by Frank C. Carman-Grant Wrathall interests approved by FCC March 7, 1956 (Vol. 11:31; 12:10).

Represented (sales): Continental Television Sales.

Represented (legal): Schwartz, Woods & Miller.

Personnel:

Lee Wagner, General Manager & Program Director.

Leslie Flores, Operations Supervisor.

Lisa Collins, General Sales Manager.

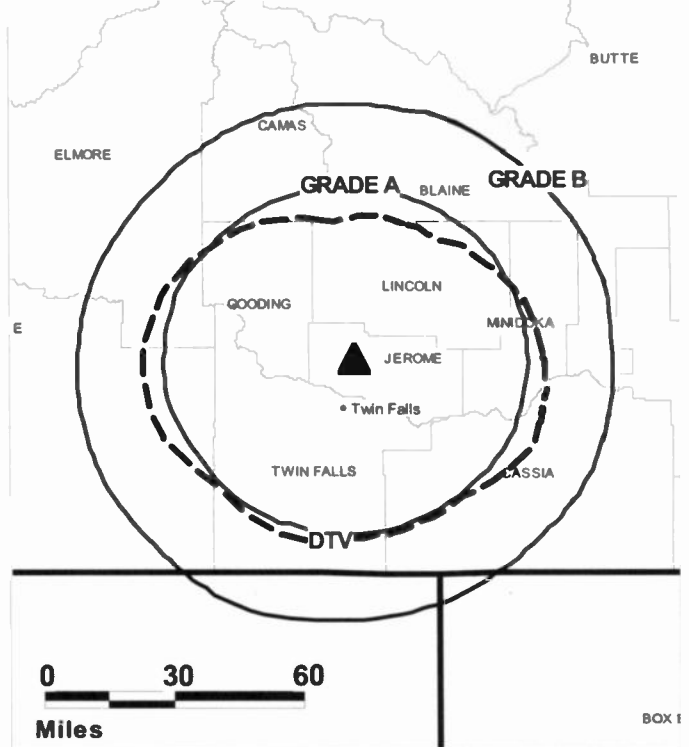
Scott Pierce, Local Sales Manager.

Joe Martin, News Director.

Rodger Martin, Chief Engineer.

Charles Lemmon, Assignment Editor.

KMVT BPCT-3062 GRANTED: 7/24/1962



© 2007 Warren Communications News

Berva Dawn Nesbit, Controller.

Paul Johnson, Promotion & Marketing Manager.

Mitch Proctor, Production Manager.

Tom Frank, Creative Services Director.

Deborah Flores, Traffic Manager.

Highest 30 Sec. Rate: \$475.

City of License: Twin Falls. **Station DMA:** Twin Falls, ID. **Rank:** 191.

Circulation © 2006 Nielsen. Coverage based on Nielsen study.

| GrandTotal | Cable TV Households | Non-cable TV Households | Total TV Households |
|-----------------------------------|---------------------|-------------------------|---------------------|
| Estimated Station Totals * | 25,260 | 32,520 | 57,780 |
| Average Weekly Circulation (2006) | 16,988 | 20,123 | 37,111 |
| Average Daily Circulation (2006) | | | 21,964 |
| Station DMA Total | Cable TV Households | Non-cable TV Households | Total TV Households |
| Estimated Station Totals * | 25,260 | 32,520 | 57,780 |
| Average Weekly Circulation (2006) | 16,988 | 20,123 | 37,111 |
| Average Daily Circulation (2006) | | | 21,964 |

*Estimated station totals are sums of the Nielsen TV and Cable TV household estimates for each county in which the station registers viewing of more than 5% as per the Nielsen Survey Methods.

KMVT-DT

Ch. 16

Network Service: CBS.

Grantee: Neuhoff Family LP, 11793 Lake House Court, North Palm Beach, FL 33408.

Studio: 1100 Blue Lakes Blvd. N, Twin Falls, ID 83301.

Mailing Address: 1100 Blue Lakes Blvd. N, Twin Falls, ID 83301.

Phone: 208-733-1100. **Fax:** 208-733-4649.

E-mail: webmaster@kmvt.com

Web Site: http://www.kmvt.com

Technical Facilities: Channel No. 16 (482-488 MHz). Authorized power: 1-kw max. visual. Antenna: 932-ft above av. terrain, 480-ft. above ground, 4778-ft. above sea level.

| | | | |
|-----------|------|-----|-----|
| Latitude | 42° | 43' | 47" |
| Longitude | 114° | 24' | 52" |

Note: Latitude and longitude coordinates shown are based on the North American Datum of 1927 (NAD 27) as currently required by the Mass Media Bureau of the FCC.

Ownership: Neuhoff Family LP (Group Owner).

Began Operation: Station operating under Special Temporary Authority at 1.82-kw max. visual; no on-air date

Represented (legal): Schwartz, Woods & Miller.

Represented (sales): Continental Television Sales.

Personnel:

Lee Wagner, General Manager.

Leslie Flores, Operations Supervisor.

Lisa Collins, General Sales Manager.

Scott Pierce, Local Sales Manager.

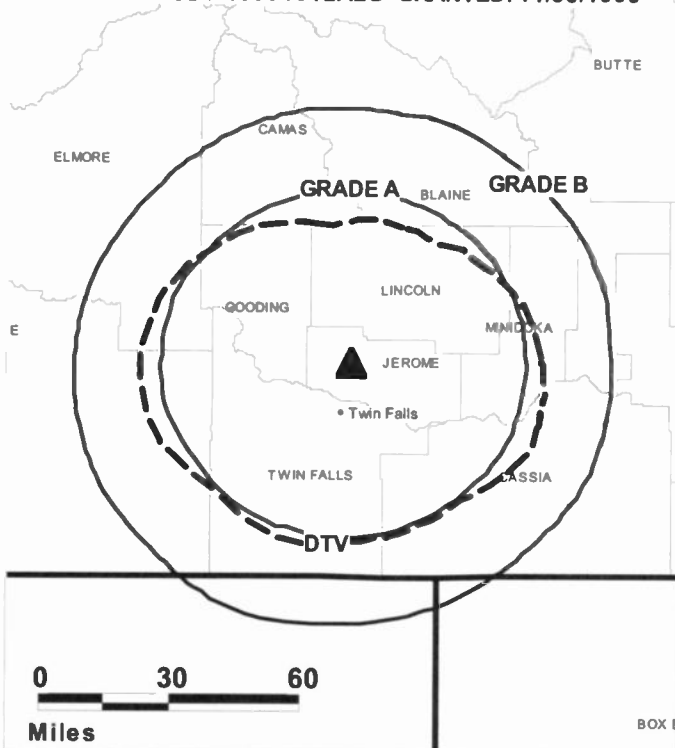
Joe Martin, News Director.

Rodger Martin, Chief Engineer.

Charles Lemmon, Assignment Editor.

Berva Dawn Nesbit, Controller.

KMVT-DT BPCDT-19991012ABD GRANTED: 11/30/1999



© 2007 Warren Communications News

Paul Johnson, Promotion & Marketing Manager.

Mitch Proctor, Production Manager.

Tom Frank, Creative Services Director.

Deborah Flores, Traffic Manager.

City of License: Twin Falls. **Station DMA:** Twin Falls, ID. **Rank:** 191.

Nielsen Data: Not available.

KXTF
Ch. 35

Network Service: FOX.

Licensee: Falls Broadcasting Co., 1500 Foremaster Lane, Las Vegas, NV 89101.

Studio: 1061 Blue Lakes Blvd. N, Twin Falls, ID 83301.

Mailing Address: 1061 Blue Lakes Blvd. N, Twin Falls, ID 83301.

Phone: 208-733-1100; 208-232-6666. **Fax:** 208-733-4649.

E-mail: bfouch@kpv.com

Web Site: http://www.kpvi.com

Technical Facilities: Channel No. 35 (596-602 MHz). Authorized power: 96-kw max. visual. Antenna: 537-ft above av. terrain, 95-ft. above ground, 4380-ft. above sea level.

| | | | |
|-----------|------|-----|-----|
| Latitude | 42° | 43' | 42" |
| Longitude | 114° | 24' | 43" |

Transmitter: Flat Top Butte, 5.2-mi. E of Jerome County, ID.

Digital Facilities: Channel No. 34 (590-596 MHz). Power: 21.7-kw max. visual, aural. Antenna: 499-ft above av. terrain, 59-ft. above ground, 4344-ft. above sea level.

| | | | |
|-----------|------|-----|-----|
| Latitude | 42° | 43' | 42" |
| Longitude | 114° | 24' | 43" |

FCC Digital File Number: BPCDT-19991029AGF. **Granted:** September 15, 2005.

Note: Latitude and longitude coordinates shown are based on the North American Datum of 1927 (NAD 27) as currently required by the Mass Media Bureau of the FCC.

Ownership: Sunbelt Communications Co. (Group Owner).

Began Operation: June 1, 1989.

Represented (sales): Petry Television Inc.

Represented (legal): Hopkins & Sutter.

Represented (engineering): duTrel, Lundin & Rackley Inc.

Personnel:

Bill Fouch, General Manager.

Patrick Anderson, Marketing & Local Sales Manager.

Lynn Graham, National Sales Manager.

Brenda Baumgartner, News Director.

Robin Estopinal, Chief Engineer.

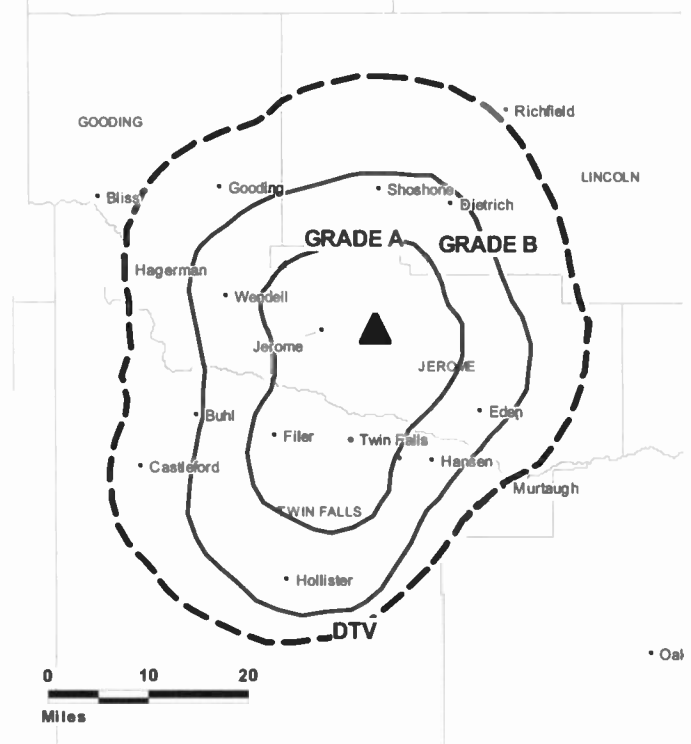
Wally Flackett, Master Control Supervisor.

Ralph Toddre, Program Director.

Rocky Hansen, Production & Promotion Director.

Scott Larkin, Creative Services Director.

KXTF BPCT-19870925KH GRANTED: 3/7/1988



© 2007 Warren Communications News

Barb Monroy, Traffic Manager.

Rates: On request.

City of License: Twin Falls. **Station DMA:** Twin Falls, ID. **Rank:** 191.

Circulation © 2006 Nielsen. Coverage based on Nielsen study.

| GrandTotal | Cable TV Households | Non-cable TV Households | Total TV Households |
|-----------------------------------|---------------------|-------------------------|---------------------|
| Estimated Station Totals * | 25,260 | 32,520 | 57,780 |
| Average Weekly Circulation (2006) | 9,210 | 9,596 | 18,806 |
| Average Daily Circulation (2006) | | | 5,869 |
| Station DMA Total | Cable TV Households | Non-cable TV Households | Total TV Households |
| Estimated Station Totals * | 25,260 | 32,520 | 57,780 |
| Average Weekly Circulation (2006) | 9,210 | 9,596 | 18,806 |
| Average Daily Circulation (2006) | | | 5,869 |

*Estimated station totals are sums of the Nielsen TV and Cable TV household estimates for each county in which the station registers viewing of more than 5% as per the Nielsen Survey Methods.

KXTF-DT

Ch. 34

Network Service: FOX.

Licensee: Falls Broadcasting Co., 1500 Foremaster Lane, Las Vegas, NV 89101.

Studio: 1061 Blue Lakes Blvd. N., Twin Falls, ID 83301.

Mailing Address: 1061 Blue Lakes Blvd. N., Twin Falls, ID 83301.

Phone: 208-733-1100; 208-232-6666. **Fax:** 208-733-0160.

E-mail: bfouch@kpvi.com

Web Site: http://www.kpvi.com

Technical Facilities: Channel No. 34 (590-596 MHz). Authorized power: 21.7-kw max. visual, aural. Antenna: 499-ft above av. terrain, 59-ft. above ground, 4344-ft. above sea level.

| | | | |
|-----------|------|-----|-----|
| Latitude | 42° | 43' | 42" |
| Longitude | 114° | 24' | 43" |

Note: Latitude and longitude coordinates shown are based on the North American Datum of 1927 (NAD 27) as currently required by the Mass Media Bureau of the FCC.

Ownership: Sunbelt Communications Co. (Group Owner).

Began Operation: Station operating; no on-air date

Represented (sales): Petry Television Inc.

Personnel:

Bill Fouch, General Manager.

Patrick Anderson, Marketing & Local Sales Manager.

Lynn Graham, National Sales Manager.

Brenda Baumgartner, News Director.

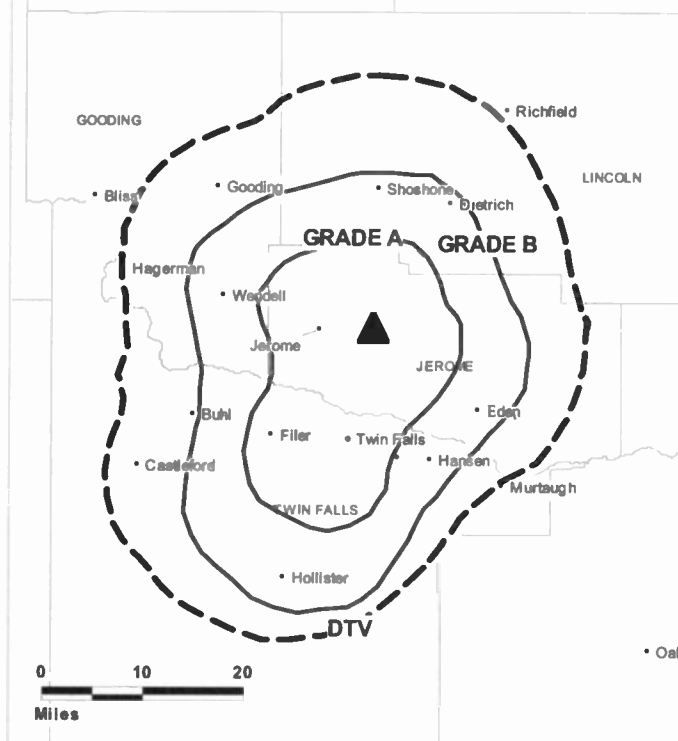
Robin Estopinal, Chief Engineer.

Wally Flackett, Master Control Supervisor.

Ralph Toddre, Program Director.

Rocky Hansen, Promotion & Production Director.

KXTF-DT B MPCDT-20050822AAR GRANTED: 9/15/2005



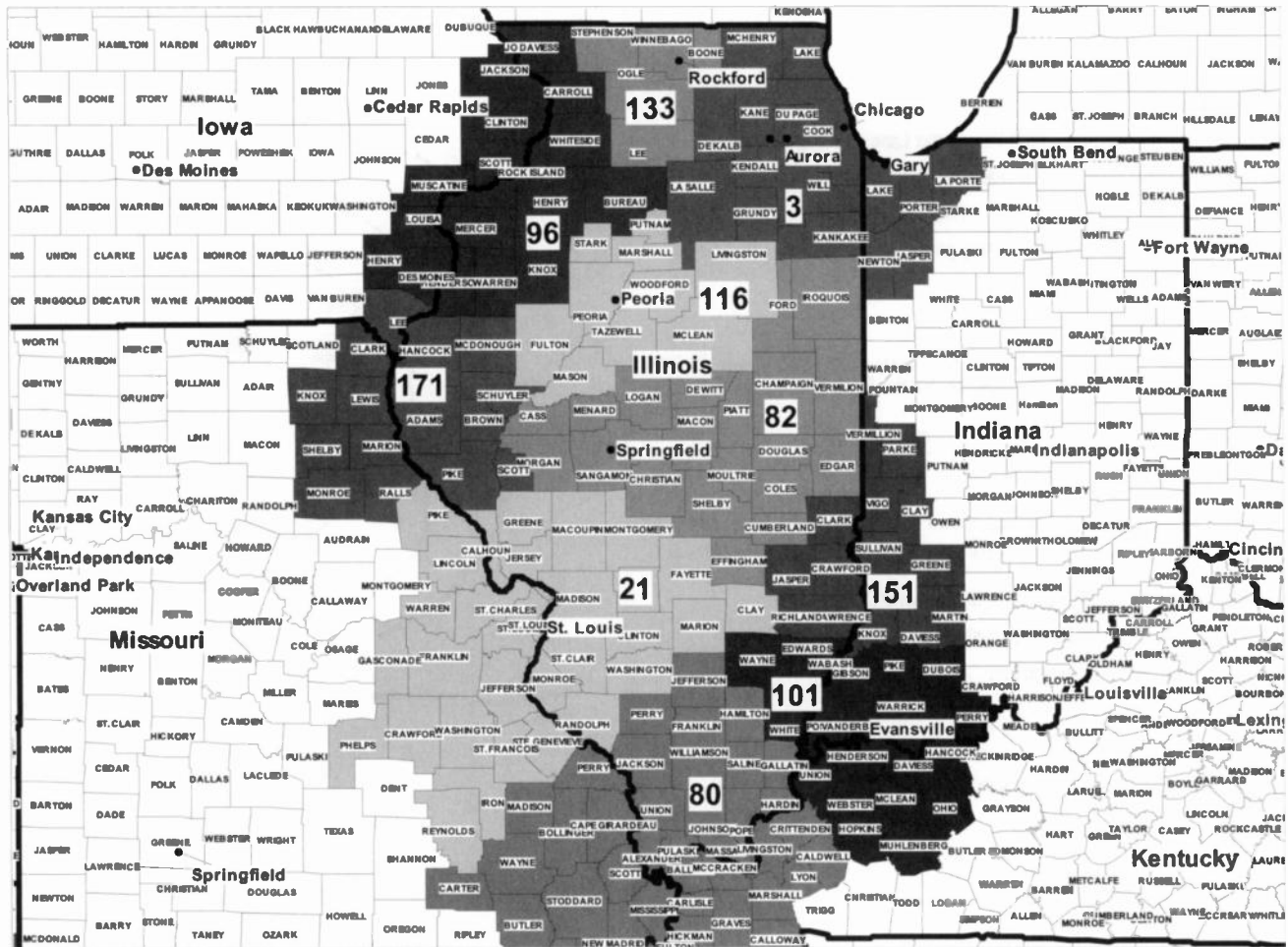
© 2007 Warren Communications News

Scott Larkin, Creative Services Director.

Barb Monroy, Traffic Manager.

City of License: Twin Falls. Station DMA: Twin Falls, ID. Rank: 191.

Nielsen Data: Not available.



© 2007 Warren Communications News

| MARKET | NIELSEN OMA TV HOUSEHOLDS | RANK | MARKET AREA COMMERCIAL STATIONS |
|--|---------------------------|------|--|
| Chicago, IL | 3,455,020 | 3 | WBBM-DT (3); WBBM-TV (2); WCIU-DT (27); WCIU-TV (26); WCPX (38); WCPX-DT (43); WFLD (32); WFLD-DT (31); WGBO-DT (53); WGBO-TV (66); WGN-DT (19); WGN-TV (9); WJYS (62); WJYS-DT (36); WLS-DT (52); WLS-TV (7); WMAQ-DT (29); WMAQ-TV (5); WPWR-DT (51); WPWR-TV (50); WSNS-DT (45); WSNS-TV (44); WWTO-DT (10); WWTO-TV (35); WXFT-DT (59); WXFT-TV (60) |
| St. Louis, MO | 1,228,980 | 21 | KDNL-DT (31); KDNL-TV (30); KMOV (4); KMOV-DT (56); KNLC (24); KNLC-DT (14); KPLR-DT (26); KPLR-TV (11); KSDK (5); KSDK-DT (35); KTVI (2); KTVI-DT (43); WPXS (13); WPXS-DT (21); WRBU (46); WRBU-DT (47) |
| Paducah, KY-Cape Girardeau-Harrisburg, MO-Mount Vernon, IL | 384,510 | 80 | KBSI (23); KBSI-DT (22); KFVS-DT (57); KFVS-TV (12); KPOB-TV (15); WDKA (49); WDKA-DT (50); WPSD-DT (32); WPSD-TV (6); WSIL-DT (34); WSIL-TV (3); WTCT (27); WTCT-DT (17) |
| Champaign & Springfield-Decatur, IL | 378,150 | 82 | WAND (17); WAND-DT (18); WBUI (23); WBUI-DT (22); WCCU (27); WCCU-DT (26); WCFN (49); WCFN-DT (53); WCIA (3); WCIA-DT (48); WICD (15); WICD-DT (41); WICS (20); WICS-DT (42); WRSP-DT (44); WRSP-TV (55) |
| Davenport, IA-Rock Island-Moline, IL | 308,360 | 96 | KGCW-DT (41); KGCW-TV (26); KLJB-DT (49); KLJB-TV (18); KWQC-DT (56); KWQC-TV (6); WHBF-DT (58); WHBF-TV (4); WQAD-DT (38); WQAD-TV (8) |
| Evansville, IN | 289,730 | 101 | WAZE-DT (20); WAZE-TV (19); WEHT (25); WEHT-DT (59); WEVV (44); WEVV-DT (45); WFIE (14); WFIE-DT (46); WTVW (7); WTVW-DT (28) |
| Peoria-Bloomington, IL | 243,280 | 116 | WAOE (59); WAOE-DT (39); WEEK-DT (57); WEEK-TV (25); WHOI (19); WHOI-DT (40); WMBD-DT (30); WMBD-TV (31); WYZZ-DT (28); WYZZ-TV (43) |
| Rockford, IL | 184,560 | 133 | WIFR (23); WIFR-DT (41); WQRF-DT (42); WQRF-TV (39); WREX-DT (54); WREX-TV (13); WTVO (17); WTVO-DT (16) |
| Terre Haute, IN | 144,880 | 151 | WFXW (38); WFXW-DT (39); WTHI-DT (24); WTHI-TV (10); WTWO (2); WTWO-DT (36) |
| Quincy, IL-Hannibal, MO-Keokuk, IA | 103,690 | 171 | KHOA-DT (29); KHOA-TV (7); WGEM-DT (54); WGEM-TV (10); WTJR (16); WTJR-DT (32) |

(Continued on next page)

Illinois *Digital* Station Totals as of October 1, 2006

| | VHF | UHF | TOTAL |
|------------------------|-----|-----|-------|
| Commercial Television | 2 | 34 | 36 |
| Educational Television | 1 | 10 | 11 |
| | 3 | 44 | 47 |

Illinois Analog Station Totals as of October 1, 2006

| | VHF | UHF | TOTAL |
|------------------------|-----|-----|-------|
| Commercial Television | 11 | 25 | 36 |
| Educational Television | 3 | 8 | 11 |
| | 14 | 33 | 47 |

WXFT-DT

Ch. 59

Network Service: TEL.

Licensee: Telefutura Chicago LLC, 1999 Avenue of the Stars, Suite 3050, Los Angeles, CA 90067.

Studio: 541 N. Fairbanks Court, Suite 910, Chicago, IL 60611.

Mailing Address: 541 N. Fairbanks Court, Suite 910, Chicago, IL 60611.

Phone: 312-670-1000. **Fax:** 312-467-5821.

E-mail: bmedina@univision.net

Web Site: <http://www.univision.net>

Technical Facilities: Channel No. 59 (740-746 MHz). Authorized power: 200-kw max. visual. Antenna: 1669-ft above av. terrain, 2262-ft. above ground, 1667-ft. above sea level.

| | | | |
|-----------|-----|-----|-----|
| Latitude | 41° | 52' | 44" |
| Longitude | 87° | 38' | 08" |

Note: Latitude and longitude coordinates shown are based on the North American Datum of 1927 (NAD 27) as currently required by the Mass Media Bureau of the FCC.

Ownership: Univision Communications Inc. (Group Owner).

Began Operation: September 1, 2002. Standard Definition.

Represented (legal): Hogan & Hartson LLP.

Personnel:

Bert Medina, General Manager.

Andrew Wallace, General Sales Manager.

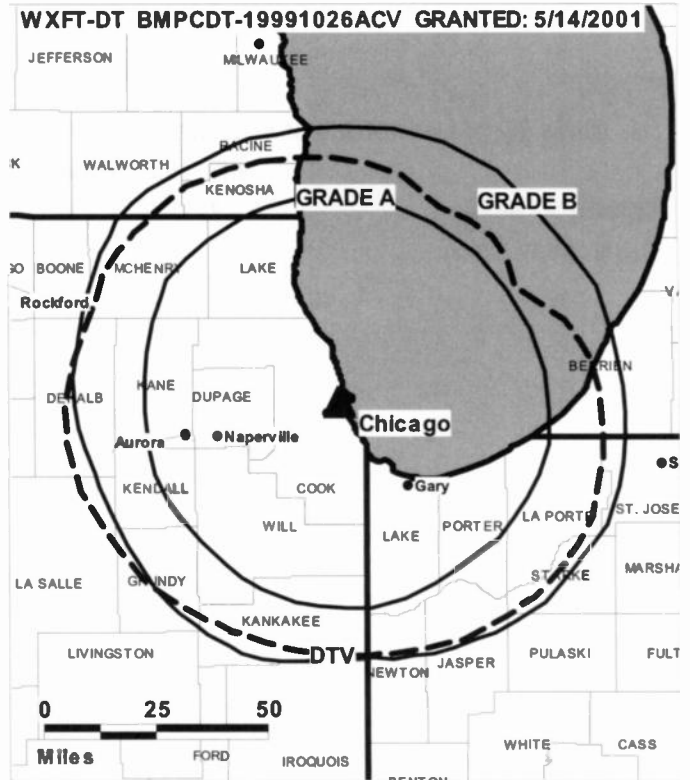
Claudia Gonzalez, News Director.

Charlie Fischer, Chief Engineer.

Judy Bowe, Business Manager.

Juanita Davis, Program Director.

Edgar Vardez, Creative Services Director.



© 2007 Warren Communications News

Doug Becker, Traffic Manager.

Luisa Echeverria, Community Affairs Manager.

City of License: Aurora. **Station DMA:** Chicago, IL. **Rank:** 3.

Nielsen Data: Not available.

WXFT-TV
 (formerly WXFT)
 Ch. 60

Network Service: TEL.

Licensee: Telefutera Chicago LLC, 1999 Avenue of the Stars, Suite 3050, Los Angeles, CA 90067.

Studio: 541 N. Fairbanks Court, Suite 910, Chicago, IL 60611.

Mailing Address: 541 N. Fairbanks Court, Suite 910, Chicago, IL 60611.

Phone: 312-670-1000. **Fax:** 312-467-5821.

E-mail: brmedina@univision.net

Web Site: http://www.univision.net

Technical Facilities: Channel No. 60 (746-752 MHz). Authorized power: 5000-kw max. visual, 1000-kw aural. Antenna: 1621-ft above av. terrain, 1625-ft. above ground, 2220-ft. above sea level.

Latitude 41° 52' 44"
 Longitude 87° 38' 10"

Transmitter: Sears Tower, 233 S. Wacker Dr.

Digital Facilities: Channel No. 59 (740-746 MHz). Power: 200-kw max. visual. Antenna: 1669-ft above av. terrain, 2262-ft. above ground, 1667-ft. above sea level.

Latitude 41° 52' 44"
 Longitude 87° 38' 08"

FCC Digital File Number: BMPCDT-19991026ACV. Granted: May 14, 2001.

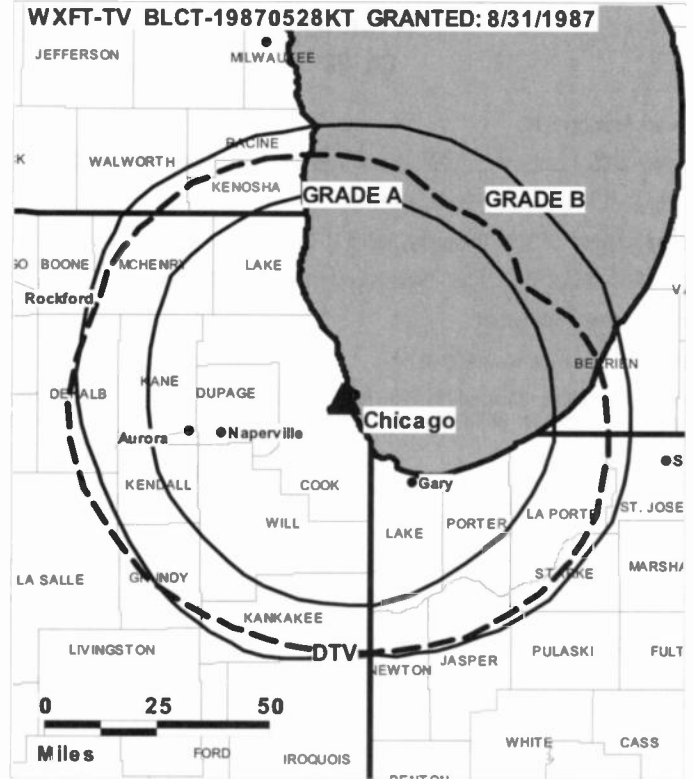
Note: Latitude and longitude coordinates shown are based on the North American Datum of 1927 (NAD 27) as currently required by the Mass Media Bureau of the FCC.

Ownership: Univision Communications Inc. (Group Owner).

Began Operation: April 20, 1982. Sale to Broadcasting Media Partners Inc. pends. Sale to present owner by USA Broadcasting approved by FCC May 21, 2001. Sale to Silver King by Newsweb Corp. (Fred Eychaner, et al.) approved by FCC December 4, 1986.

Personnel:

- Bert Medina, General Manager.
- Andrew Wallace, General Sales Manager.
- Claudia Gonzalez, News Director.
- Charlie Fischer, Chief Engineer.
- Judy Bowe, Business Manager.
- Juanita Davis, Program Director.
- Edgar Vardez, Creative Services Director.
- Doug Becker, Traffic Manager.



© 2007 Warren Communications News

Luisa Echeverria, Community Affairs Manager.

Rates: On request.

City of License: Aurora. **Station DMA:** Chicago, IL. **Rank:** 3.

Circulation © 2006 Nielsen. Coverage based on Nielsen study.

| GrandTotal | Cable TV Households | Non-cable TV Households | Total TV Households |
|-----------------------------------|---------------------|-------------------------|---------------------|
| Estimated Station Totals * | 2,170,010 | 833,970 | 3,003,980 |
| Average Weekly Circulation (2006) | 190,696 | 139,569 | 330,265 |
| Average Daily Circulation (2006) | | | 160,078 |
| Station DMA Total | Cable TV Households | Non-cable TV Households | Total TV Households |
| Estimated Station Totals * | 2,170,010 | 833,970 | 3,003,980 |
| Average Weekly Circulation (2006) | 190,696 | 139,569 | 330,265 |
| Average Daily Circulation (2006) | | | 160,078 |

*Estimated station totals are sums of the Nielsen TV and Cable TV household estimates for each county in which the station registers viewing of more than 5% as per the Nielsen Survey Methods.

WYZZ-DT

Ch. 28

Network Service: FOX.

Grantee: WYZZ License Inc., 10706 Beaver Dam Rd., Cockeysville, MD 21030.

Studio: 3131 N. University, Peoria, IL 61604.

Mailing Address: 3131 N. University, Peoria, IL 31604.

Phone: 309-688-3131; 309-686-9488 (sales). **Fax:** 309-686-8650.

E-mail: cbolak@wyzztv.com

Web Site: <http://www.wyzztv.com>

Technical Facilities: Channel No. 28 (554-560 MHz). Authorized power: 1000-kw max. visual. Antenna: 961-ft above av. terrain, 976-ft. above ground, 1716-ft. above sea level.

| | | | |
|-----------|-----|-----|-----|
| Latitude | 40° | 38' | 45" |
| Longitude | 89° | 10' | 45" |

Note: Latitude and longitude coordinates shown are based on the North American Datum of 1927 (NAD 27) as currently required by the Mass Media Bureau of the FCC.

Ownership: Sinclair Broadcast Group Inc. (Group Owner).

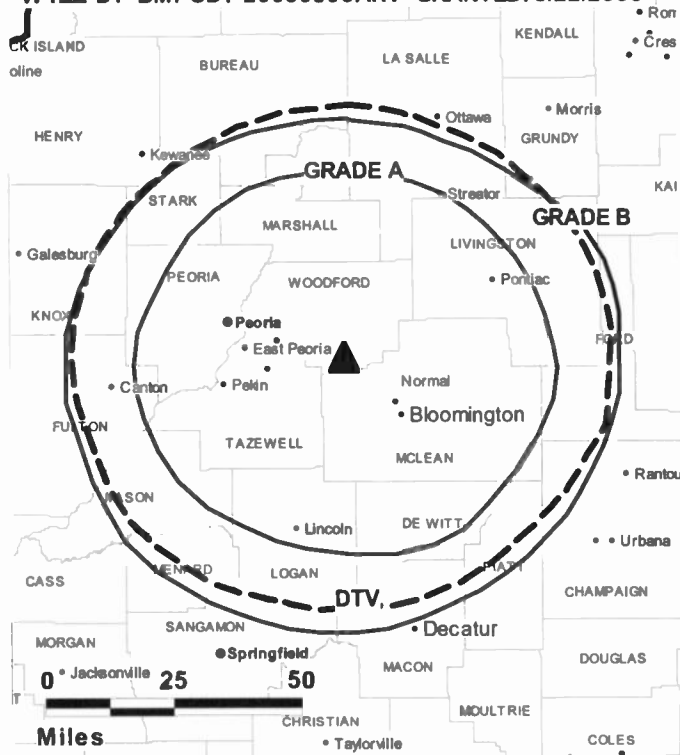
Began Operation: Station operating under Special Temporary Authority at 3-kw max. visual; no on-air date

Represented (sales): Blair Television.

Personnel:

- Kevin Harlan, General Manager.
- Barry Allentuck, Director, Sales.
- Curt Bolak, Local Sales Manager.
- Nancy Linebaugh, National Sales Manager.
- Chris Manson, News Director.
- Herman Marvel, Chief Engineer.
- Karen Doering, Business Manager.

WYZZ-DT BMPCDT-20030805AHV GRANTED: 8/22/2003



© 2007 Warren Communications News

Carol French, Program Director.

Kirby Matthews, Promotion Director.

Penny Wood, Traffic Manager.

City of License: Bloomington. Station DMA: Peoria-Bloomington, IL. Rank: 116.

Nielsen Data: Not available.

WYZZ-TV
Ch. 43

Network Service: FOX.

Licensee: WYZZ Licensee Inc., 10706 Beaver Dam Rd., Cockeysville, MD 21030.

Studio: 3131 N. University, Peoria, IL 61604.

Mailing Address: 3131 N. University, Peoria, IL 61604.

Phone: 309-688-3131; 309-686-9488 (sales). **Fax:** 309-686-8650.

E-mail: cbolak@wyzztv.com

Web Site: http://www.wyzztv.com

Technical Facilities: Channel No. 43 (644-650 MHz). Authorized power: 1200-kw max. & 1070-kw horizontal visual, & 200-kw horizontal aural. Antenna: 1007-ft above av. terrain, 970-ft. above ground, 1747-ft. above sea level.

Latitude 40° 38' 45"
Longitude 89° 10' 45"

Transmitter: 1-mi. NW of Congerville.

Digital Facilities: Channel No. 28 (554-560 MHz). Power: 1000-kw max. visual. Antenna: 961-ft above av. terrain, 976-ft. above ground, 1716-ft. above sea level.

Latitude 40° 38' 45"
Longitude 89° 10' 45"

FCC Digital File Number: BPCDT-19991028AEQ. Granted: August 22, 2003.

Note: Latitude and longitude coordinates shown are based on the North American Datum of 1927 (NAD 27) as currently required by the Mass Media Bureau of the FCC.

Satellite Earth Stations: Transmitter Harris; United Satellite Systems, 3-meter C-band; Block, 3-meter C-band; AFC, 3-meter Ku-band; Scientific-Atlanta, RCA receivers.

Ownership: Sinclair Broadcast Group Inc. (Group Owner).

Began Operation: October 18, 1982. Sale to Bloomington ComCo Inc. approved by FCC June 14, 1985. Sale to present owner approved by FCC April 30, 1996.

Represented (sales): Blair Television.

Represented (legal): Shaw Pittman.

Represented (engineering): Cohen Dippell & Everist PC.

Personnel:

Barry Allentuck, Director, Sales.

Kevin Harlan, General Manager.

Curt Bolak, Local Sales Manager.

Nancy Linebaugh, National Sales Manager.

Chris Manson, News Director.

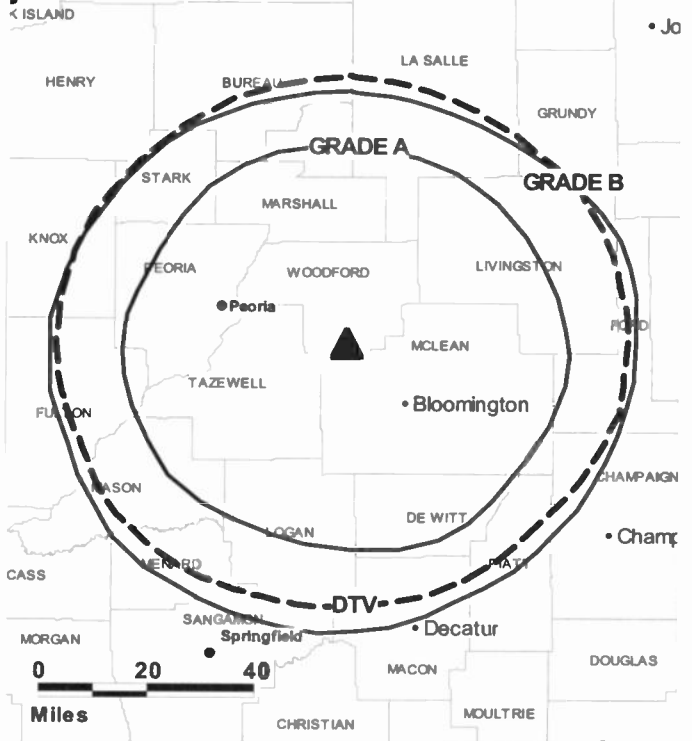
Herman Marvel, Chief Engineer.

Karen Doering, Business Manager.

Carol French, Program Director.

Kirby Matthews, Promotion Director.

WYZZ-TV BPCT-19950629KR GRANTED: 3/5/1997



Penny Wood, Traffic Manager.

Highest 30 Sec. Rate: \$3500.

City of License: Bloomington. **Station DMA:** Peoria-Bloomington, IL. **Rank:** 116.

Circulation © 2006 Nielsen. Coverage based on Nielsen study.

| GrandTotal | Cable TV Households | Non-cable TV Households | Total TV Households |
|-----------------------------------|--------------------------------|------------------------------------|--------------------------------|
| Estimated Station Totals * | 192,110 | 90,520 | 282,630 |
| Average Weekly Circulation (2006) | 89,092 | 34,816 | 123,908 |
| Average Daily Circulation (2006) | | | 37,786 |
| Station DMA Total | Cable TV Households | Non-cable TV Households | Total TV Households |
| Estimated Station Totals * | 162,450 | 77,920 | 240,370 |
| Average Weekly Circulation (2006) | 77,799 | 33,080 | 110,879 |
| Average Daily Circulation (2006) | | | 34,935 |
| Other DMA Total | Cable TV Households | Non-cable TV Households | Total TV Households |
| Estimated Station Totals * | 29,660 | 12,600 | 42,260 |
| Average Weekly Circulation (2006) | 11,293 | 1,736 | 13,029 |
| Average Daily Circulation (2006) | | | 2,851 |

*Estimated station totals are sums of the Nielsen TV and Cable TV household estimates for each county in which the station registers viewing of more than 5% as per the Nielsen Survey Methods.

WCIA

Ch. 3

(Operates satellite WCFN, Springfield)

Network Service: CBS.

Licensee: Nexstar Finance Inc., 909 Lake Carolyn Pkwy., Suite 1450, Irving, TX 75039.

Studio: 509 S. Neil St., Champaign, IL 61820.

Mailing Address: Box 20, Champaign, IL 61824-0020.

Phone: 217-356-8333. **Fax:** 217-373-3680.

E-mail: dmartin@wcia.com

Web Site: http://www.wcia.com

Technical Facilities: Channel No. 3 (60-66 MHz). Authorized power: 100-kw visual, 20-kw aural. Antenna: 940-ft above av. terrain, 984-ft. above ground, 1704-ft. above sea level.

Latitude 40° 06' 23"
Longitude 88° 26' 59"

Transmitter: Seymour.

Digital Facilities: Channel No. 48 (674-680 MHz). Power: 1000-kw max. visual, aural. Antenna: 804-ft above av. terrain, 791-ft. above ground, 1513-ft. above sea level.

Latitude 40° 06' 21"
Longitude 88° 27' 00"

FCC Digital File Number: BPCDT-20000501ADZ. Granted: October 13, 2005.

Note: Latitude and longitude coordinates shown are based on the North American Datum of 1927 (NAD 27) as currently required by the Mass Media Bureau of the FCC.

Satellite Earth Stations: Transmitter RCA; ADM, 6-meter C-band; Scientific-Atlanta, 7-meter C-band; AFC, 3.7-meter Ku-band; Scientific-Atlanta, 4.6-meter C-band; Scientific-Atlanta, Microdyne, M/A-Corn receivers.

News Services: UPI, AP.

Ownership: Nexstar Broadcasting Group Inc. (Group Owner).

Began Operation: November 14, 1953.

Represented (legal): Drinker Biddle & Reath LLP.

Represented (sales): Blair Television.

Personnel:

Russ Hamilton, Vice President & General Manager.

Don Osika, Sales Director.

Linda Voorhees, General Sales Manager.

Dick Livesay, Local Sales Manager.

David Nagel, National Sales Manager.

Jim Gee, News Director.

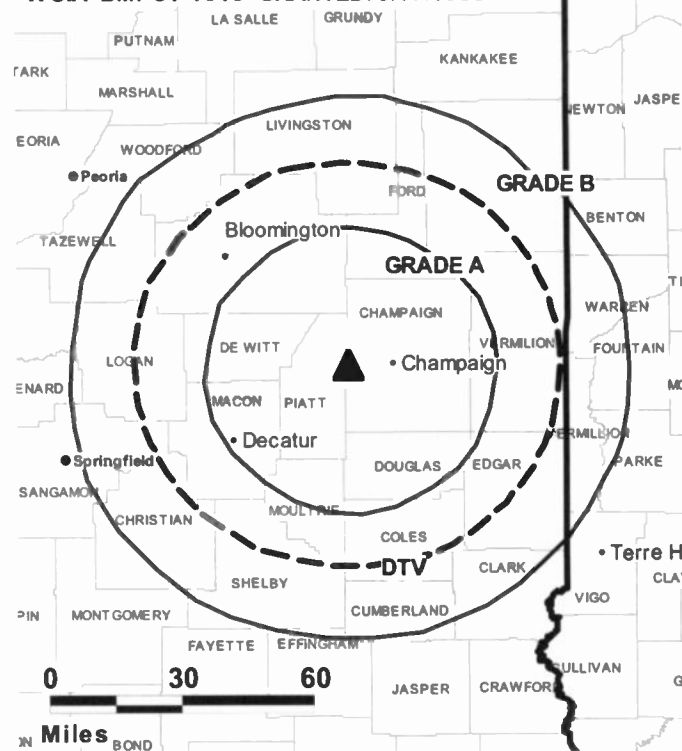
Darren Martin, Chief Engineer.

Susan Williams, Business Manager.

Peter Carlson, Promotion Director.

Ed Mathias, Production Manager.

WCIA BMPCT-1315 GRANTED: 8/17/1953



© 2007 Warren Communications News

Sarah Smestad, Traffic Manager.

Rates: Dn request.

City of License: Champaign. **Station DMA:** Champaign & Springfield-Decatur, IL.

Rank: 82.

Circulation © 2006 Nielsen. Coverage based on Nielsen study.

| GrandTotal | Cable TV Households | Non-cable TV Households | Total TV Households |
|-----------------------------------|---------------------|-------------------------|---------------------|
| Estimated Station Totals * | 274,670 | 159,860 | 434,530 |
| Average Weekly Circulation (2006) | 184,616 | 71,570 | 256,186 |
| Average Daily Circulation (2006) | | | 138,961 |
| Station DMA Total | Cable TV Households | Non-cable TV Households | Total TV Households |
| Estimated Station Totals * | 248,010 | 130,090 | 378,100 |
| Average Weekly Circulation (2006) | 176,295 | 68,683 | 244,978 |
| Average Daily Circulation (2006) | | | 133,804 |
| Other DMA Total | Cable TV Households | Non-cable TV Households | Total TV Households |
| Estimated Station Totals * | 26,660 | 29,770 | 56,430 |
| Average Weekly Circulation (2006) | 8,321 | 2,887 | 11,208 |
| Average Daily Circulation (2006) | | | 5,157 |

*Estimated station totals are sums of the Nielsen TV and Cable TV household estimates for each county in which the station registers viewing of more than 5% as per the Nielsen Survey Methods.

WCIA-DT
Ch. 48

Network Service: CBS.

Grantee: Nexstar Finance Inc., 909 Lake Carolyn Pkwy., Suite 1450, Irving, TX 75039.

Studio: 509 S. Neil St., Champaign, IL 61820.

Mailing Address: Box 20, Champaign, IL 61824-0020.

Phone: 217-346-8333. **Fax:** 217-373-3680.

E-mail: dmartin@wcia.com

Web Site: <http://www.wcia.com>

Technical Facilities: Channel No. 48 (674-680 MHz). Authorized power: 1000-kw max. visual, aural. Antenna: 804-ft above av. terrain, 791-ft. above ground, 1513-ft. above sea level.

| | | | |
|-----------|-----|-----|-----|
| Latitude | 40° | 06' | 21" |
| Longitude | 88° | 27' | 00" |

Note: Latitude and longitude coordinates shown are based on the North American Datum of 1927 (NAD 27) as currently required by the Mass Media Bureau of the FCC.

Ownership: Nexstar Broadcasting Group Inc. (Group Owner).

Began Operation: April 1, 2002. Standard Definition. Station operating under Special Temporary Authority at 1.28-kw max. visual.

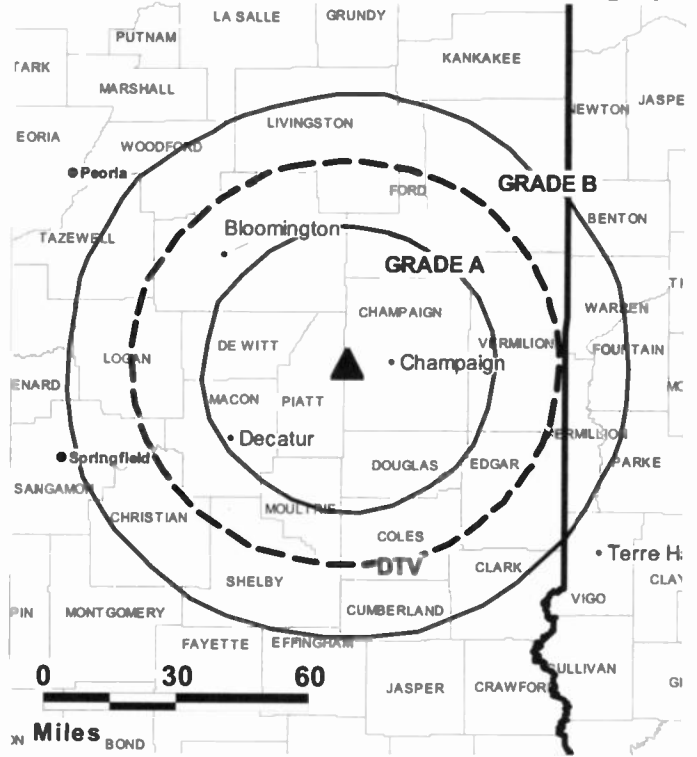
Represented (legal): Drinker Biddle & Reath LLP.

Represented (sales): Blair Television.

Personnel:

- Russ Hamilton, Vice President & General Manager.
- Don Osika, Sales Director.
- Linda Voorhees, General Sales Manager.
- Dick Livesay, Local Sales Manager.
- Davida Nagel, National Sales Manger.
- Jim Gee, News Director.
- Darren Martin, Chief Engineer.
- Susan Williams, Business Manager.

WCIA-DT B MPCDT-20050701ACC GRANTED: 10/13/2005



- Peter Carlson, Promotion Director.
- Ed Mathias, Production Manager.
- Sarah Smestad, Traffic Manager.

City of License: Champaign. **Station DMA:** Champaign & Springfield-Decatur, IL.

Rank: 82.

Nielsen Data: Not available.

WICD
Ch. 15
(Satellite of WICS, Springfield)

Network Service: NBC.

Licensee: Sinclair Communications Inc., 10706 Beaver Dam Rd., Cockeysville, MD 21030.

Studios: 17 E. Liberty Lane, Danville, IL 61832; 250 South Country Fair Dr., Champaign, IL 61821.

Mailing Address: 250 South Country Fair Dr., Champaign, IL 61821.

Phone: 217-351-8500. **Fax:** 217-351-6056.

E-mail: comments@wcd15.com

Web Site: http://www.wcd15.com

Technical Facilities: Channel No. 15 (476-482 MHz). Authorized power: 555-kw max. visual. Antenna: 1316-ft above av. terrain, 1309-ft. above ground, 1972-ft. above sea level.

Latitude 40° 04' 10"
 Longitude 87° 54' 45"

Transmitter: 3.75-mi. N, 2.15-mi. W of Homer.

Digital Facilities: Channel No. 41 (632-638 MHz). Power: 950-kw max. visual, aural. Antenna: 1230-ft above av. terrain, 1240-ft. above ground, 1901-ft. above sea level.

Latitude 40° 04' 11"
 Longitude 87° 54' 45"

FCC Digital File Number: BPCDT-19991023AHL. Granted: February 14, 2005.

Note: Latitude and longitude coordinates shown are based on the North American Datum of 1927 (NAD 27) as currently required by the Mass Media Bureau of the FCC.

Multichannel TV Sound: Stereo only.

Satellite Earth Stations: Transmitter RCA; Harris, 3-meter Ku-band; United Satellite Systems, 5-meter KC-band; Harris, 6-meter Ku-band; United Satellite Systems receivers.

News Service: AP.

Ownership: Sinclair Broadcast Group Inc. (Group Owner).

Began Operation: April 23, 1959. Changed to Ch. 15 from Ch. 33 and increased power July 25, 1967. Sale to Guy Gannett Publishing Co. by Plains Television Partnership approved by FCC August 4, 1994 (Television Digest, Vol. 34:34). Sale to present owner from Guy Gannett Communications approved by FCC April 5, 1999. (Vol. 38:36, 37). Sale to Smith Acquisition Corp. dismissed by FCC March 22, 2000 (Vol. 40:12).

Represented (sales): Millennium Sales & Marketing.

Represented (engineering): Denny & Associates PC.

Personnel:

Tim Mathis, General Manager.

Al Francis, Operations Manager.

Johnny Faith, General Sales Manager.

Alan Edwards, Local Sales Manager.

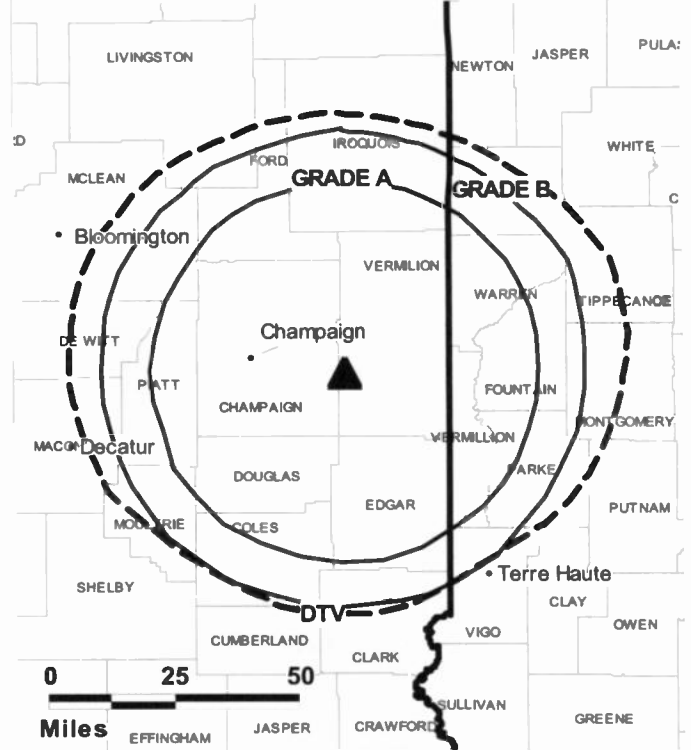
Cindy Larson, National Sales Manager.

Ray Wilck, News Director.

Jim Wnek, Chief Engineer.

Jeff Schlindwein, Business Manager.

WICD BPCT-820604KF GRANTED: 6/30/1982



© 2007 Warren Communications News

Alaina Marx, Program & Personnel Manager.

Holly Jones, Promotion & Production Manager.

Debbie Adams, Traffic Manager.

Highest 30 Sec. Rate: \$2500.

City of License: Champaign. **Station DMA:** Champaign & Springfield-Decatur, IL.

Rank: 82.

Circulation © 2006 Nielsen. Coverage based on Nielsen study.

| GrandTotal | Cable TV Households | Non-cable TV Households | Total TV Households |
|-----------------------------------|---------------------|-------------------------|---------------------|
| Estimated Station Totals * | 125,780 | 81,280 | 207,060 |
| Average Weekly Circulation (2006) | 60,896 | 21,915 | 82,811 |
| Average Daily Circulation (2006) | | | 33,822 |
| Station DMA Total | Cable TV Households | Non-cable TV Households | Total TV Households |
| Estimated Station Totals * | 116,480 | 64,790 | 181,270 |
| Average Weekly Circulation (2006) | 59,617 | 19,415 | 79,032 |
| Average Daily Circulation (2006) | | | 32,557 |
| Other DMA Total | Cable TV Households | Non-cable TV Households | Total TV Households |
| Estimated Station Totals * | 9,300 | 16,490 | 25,790 |
| Average Weekly Circulation (2006) | 1,279 | 2,500 | 3,779 |
| Average Daily Circulation (2006) | | | 1,265 |

*Estimated station totals are sums of the Nielsen TV and Cable TV household estimates for each county in which the station registers viewing of more than 5% as per the Nielsen Survey Methods.

WICD-DT
Ch. 41

Network Service: NBC.

Grantee: WICD License LLC, 10706 Beaver Dam Rd., Cockeysville, MD 21030.

Studio: 250 S. County Fair Dr., Champaign, IL 61821.

Mailing Address: 250 S. County Fair Dr., Champaign, IL 61821.

Phone: 217-351-8500. **Fax:** 217-351-6056.

E-mail: comments@wicd15.com

Web Site: http://www.wicd15.com

Technical Facilities: Channel No. 41 (632-638 MHz). Authorized power: 950-kw max. visual, aural. Antenna: 1230-ft above av. terrain, 1240-ft. above ground, 1901-ft. above sea level.

| | | | |
|-----------|-----|-----|-----|
| Latitude | 40° | 04' | 11" |
| Longitude | 87° | 54' | 45" |

Note: Latitude and longitude coordinates shown are based on the North American Datum of 1927 (NAD 27) as currently required by the Mass Media Bureau of the FCC.

Ownership: Sinclair Broadcast Group Inc. (Group Owner).

Began Operation: Station operating under Special Temporary Authority at 2-kw max. visual; no on-air date

Represented (sales): Millennium Sales & Marketing.

Personnel:

Tim Mathis, General Manager.

Al Francis, Operations Manager.

Johnny Faith, General Sales Manager.

Alan Edwards, Local Sales Manager.

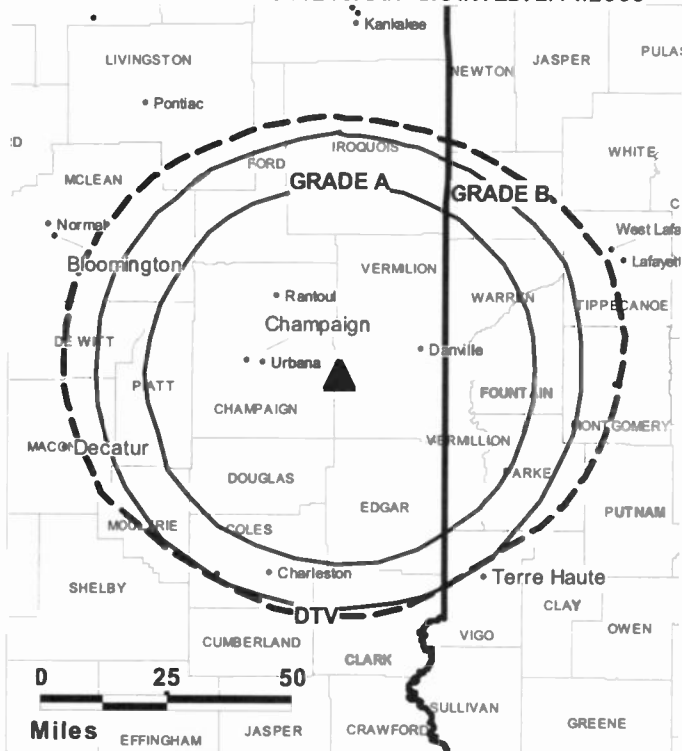
Cindy Larson, National Sales Manager.

Ray Wilck, News Director.

Jim Wnek, Chief Engineer.

Jeff Schindwein, Business Manager.

WICD-DT BMPCDT-20041215AAN GRANTED: 2/14/2005



© 2007 Warren Communications News

Alaina Marx, Program & Personnel Director.

Holly Jones, Promotion & Production Manager.

Debbie Adams, Traffic Manager.

City of License: Champaign. **Station DMA:** Champaign & Springfield-Decatur, IL.

Rank: 82.

Nielsen Data: Not available.

WBBM-DT
Ch. 3

Network Service: CBS.

Licensee: CBS Broadcasting Inc., 2000 K St. NW, Suite 725, Washington, DC 20006.

Studio: 630 N. McClurg Court, Chicago, IL 60611.

Mailing Address: 630 N. McClurg Court, Chicago, IL 60611.

Phone: 312-202-2222. **Fax:** 312-202-3878.

E-mail: jahem@cbs.com

Web Site: http://www.cbs2chicago.com

Technical Facilities: Channel No. 3 (60-66 MHz). Authorized power: 4.4-kw visual, aural. Antenna: 1468-ft above av. terrain, 1469-ft. above ground, 2062-ft. above sea level.

| | | | |
|-----------|-----|-----|-----|
| Latitude | 41° | 53' | 56" |
| Longitude | 87° | 37' | 23" |

Note: Latitude and longitude coordinates shown are based on the North American Datum of 1927 (NAD 27) as currently required by the Mass Media Bureau of the FCC.

Ownership: CBS Corp. (Group Owner).

Began Operation: December 26, 2001. High Definition.

Personnel:

Joseph Ahern, Vice President & General Manager.

Fran Preston, Vice President, Station & Program Manager.

Jim Sullivan, Vice President & Director of Sales.

Carol Fowler, Vice President & News Director.

Eric Bluman, General Sales Manager.

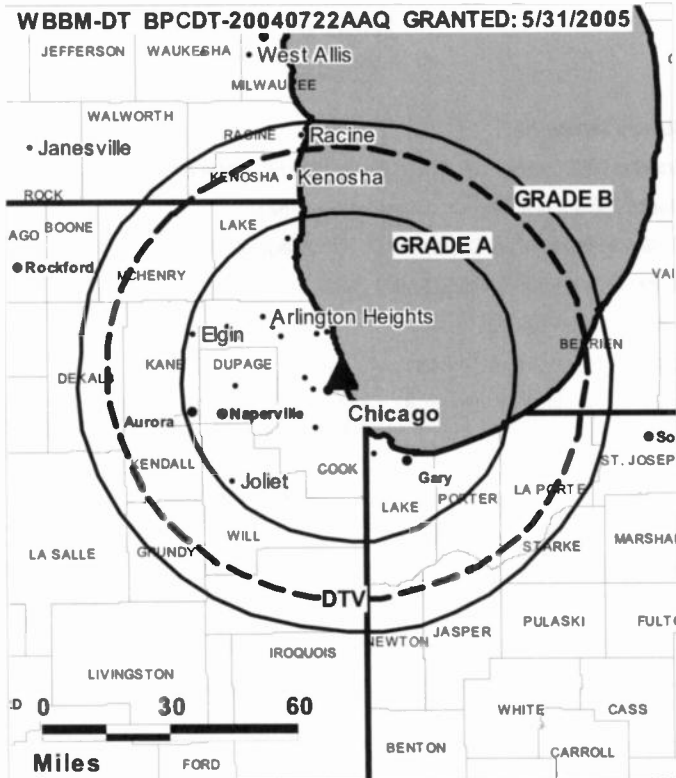
Al Connor, Local Sales Manager.

Dennis De Paola, Local Sales Manager.

Tom Schneke, Technical Operations Director.

Justin Draper, Controller.

Amanda Holder, Sales Marketing Manager.



© 2007 Warren Communications News

Steve Wisinski, Promotion Manager.

Chris Burnham, Research Director.

Joe Kopesky, Traffic Manager.

Elizabeth Shapiro-Abrams, Communications & Community Relations Director.

City of License: Chicago. Station DMA: Chicago, IL. Rank: 3.

Nielsen Data: Not available.

WBBM-TV
Ch. 2

Network Service: CBS.

Licensee: CBS Broadcasting Inc., 2000 K St. NW, Suite 725, Washington, DC 20006.

Studio: 630 N. McClurg Court, Chicago, IL 60611.

Mailing Address: 630 N. McClurg Court, Chicago, IL 60611.

Phone: 312-202-2222. **Fax:** 312-202-3878.

E-mail: jahem@cbs.com

Web Site: http://www.cbs2chicago.com

Technical Facilities: Channel No. 2 (54-60 MHz). Authorized power: 26.4-kw visual.
Antenna: 1490-ft above av. terrain, 1490-ft. above ground, 2083-ft. above sea level.

Latitude 41° 53' 55.5"
Longitude 87° 37' 23"

Transmitter: John Hancock Bldg., 875 N. Michigan Ave.

Digital Facilities: Channel No. 3 (60-66 MHz). Power: 4.4-kw visual, aural. Antenna:
1468-ft above av. terrain, 1469-ft. above ground, 2062-ft. above sea level.

Latitude 41° 53' 56"
Longitude 87° 37' 23"

Note: Latitude and longitude coordinates shown are based on the North American Datum of 1927 (NAD 27) as currently required by the Mass Media Bureau of the FCC.

AM Affiliate: WBBM, 50-kw, 780 kHz.

FM Affiliate: WBBM-FM, 10.5-kw, 96.3 MHz (No. 242), 560-ft.

News Services: UPI, City News, AP.

Ownership: CBS Corp. (Group Owner).

Began Operation: August 1, 1940.

Represented (sales): CBS Television Stations National Sales.

Personnel:

Joseph Ahern, Vice President & General Manager.

Fran Preston, Vice President, Station & Program Manager.

Jim Sullivan, Vice President & Director of Sales.

Carol Fowler, Vice President & News Director.

Eric Bluman, General Sales Manager.

Dennis De Paola, Local Sales Manager.

Al Connor, Local Sales Manager.

Tom Schneke, Technical Operations Director.

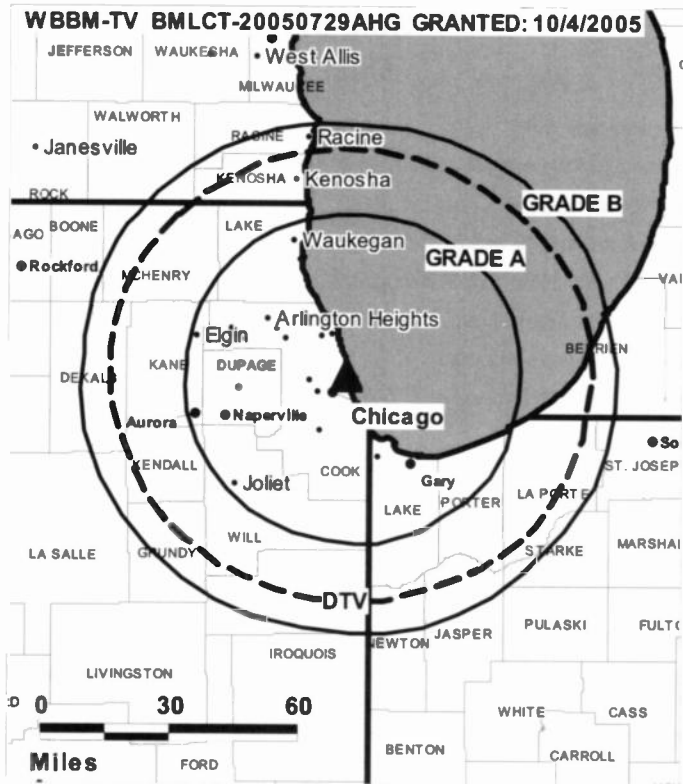
Justin Draper, Controller.

Amanda Holder, Sales Marketing Manager.

Stephen Wisinski, Promotion Manager.

Chris Burnham, Research Director.

Joe Kopesky, Traffic Manager.



© 2007 Warren Communications News

Elizabeth Shapiro-Abrams, Communications & Community Relations Director.

Rates: On request.

City of License: Chicago. **Station DMA:** Chicago, IL. **Rank:** 3.

Circulation © 2006 Nielsen. Coverage based on Nielsen study.

| GrandTotal | Cable TV Households | Non-cable TV Households | Total TV Households |
|-----------------------------------|---------------------|-------------------------|---------------------|
| Estimated Station Totals * | 2,453,980 | 1,133,120 | 3,587,100 |
| Average Weekly Circulation (2006) | 1,532,946 | 592,474 | 2,125,420 |
| Average Daily Circulation (2006) | | | 909,951 |
| Station DMA Total | Cable TV Households | Non-cable TV Households | Total TV Households |
| Estimated Station Totals * | 2,272,230 | 1,063,650 | 3,335,880 |
| Average Weekly Circulation (2006) | 1,495,680 | 585,223 | 2,080,903 |
| Average Daily Circulation (2006) | | | 898,205 |
| Other DMA Total | Cable TV Households | Non-cable TV Households | Total TV Households |
| Estimated Station Totals * | 181,750 | 69,470 | 251,220 |
| Average Weekly Circulation (2006) | 37,266 | 7,251 | 44,517 |
| Average Daily Circulation (2006) | | | 11,746 |

*Estimated station totals are sums of the Nielsen TV and Cable TV household estimates for each county in which the station registers viewing of more than 5% as per the Nielsen Survey Methods.

WCIU-DT
Ch. 27

Network Service: IND.

Grantee: WCIU-TV Limited Partnership, 26 N. Halsted St., Chicago, IL 60661-2108.

Studio: 26 N. Halsted St., Chicago, IL 60661.

Mailing Address: 26 N. Halsted St., Chicago, IL 60661-2108.

Phone: 312-705-2600. **Fax:** 312-705-2656.

E-mail: fweintraub@wciu.com

Web Site: http://www.wciu.com

Technical Facilities: Channel No. 27 (548-554 MHz). Authorized power: 160-kw max. visual, aural. Antenna: 1673-ft above av. terrain, 1667-ft. above ground, 2262-ft. above sea level.

| | | | |
|-----------|-----|-----|-----|
| Latitude | 41° | 52' | 44" |
| Longitude | 87° | 38' | 10" |

Note: Latitude and longitude coordinates shown are based on the North American Datum of 1927 (NAD 27) as currently required by the Mass Media Bureau of the FCC.

Ownership: Weigel Broadcasting Co. (Group Owner).

Began Operation: January 9, 2003. Standard Definition. Station operating under Special Temporary Authority at 15.1-kw max. visual.

Represented (legal): Cohn & Marks LLP.

Personnel:

Norman Shapiro, President.

Neil Sabin, Vice President & General Manager.

Fred Weintraub, Station Manager & News Director.

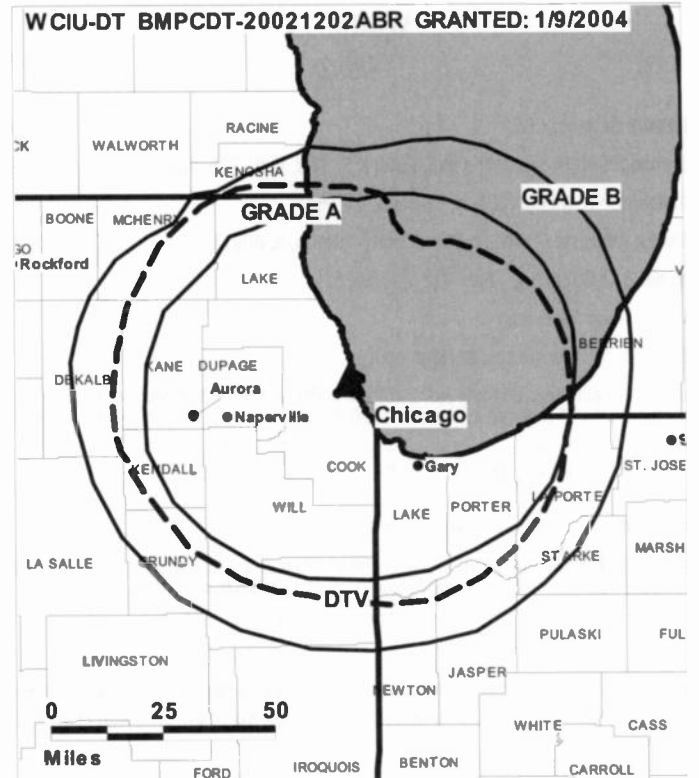
Brad Lesak, General Sales Manager.

Marty Schach, Local Sales Manager.

Nestor Vega, National Sales Manager.

Kyle Walker, Chief Engineer.

Bill Lyall, Business Manager.



© 2007 Warren Communications News

Heather McRoberts, Promotion Director.

Renee Genova, Production Manager.

Roberta Costa, Traffic Manager.

City of License: Chicago. **Station DMA:** Chicago, IL. **Rank:** 3.

Nielsen Data: Not available.

WCIU-TV
Ch. 26

Network Service: IND.

Licensee: WCIU-TV Limited Partnership, 26 N. Halsted St., Chicago, IL 60661-2108.

Studio: 26 N. Halsted St., Chicago, IL 60661-2108.

Mailing Address: 26 N. Halsted St., Chicago, IL 60661-2108.

Phone: 312-705-2600. **Fax:** 312-705-2656.

E-mail: fweintraub@wciu.com

Web Site: http://www.wciu.com

Technical Facilities: Channel No. 26 (542-548 MHz). Authorized power: 5000-kw max. visual. Antenna: 1549-ft above av. terrain, 1552-ft. above ground, 2146-ft. above sea level.

Latitude 41° 52' 44"
Longitude 87° 38' 10"

Transmitter: Sears Bldg., 233 S. Wacker Dr.

Digital Facilities: Channel No. 27 (548-554 MHz). Power: 160-kw max. visual, aural. Antenna: 1673-ft above av. terrain, 1667-ft. above ground, 2262-ft. above sea level.

Latitude 41° 52' 44"
Longitude 87° 38' 10"

FCC Digital File Number: BPCDT-19990831AAA. Granted: January 09, 2004.

Note: Latitude and longitude coordinates shown are based on the North American Datum of 1927 (NAD 27) as currently required by the Mass Media Bureau of the FCC.

News Services: UPI, Reuters TV, City News.

Ownership: Weigel Broadcasting Co. (Group Owner).

Began Operation: February 6, 1964.

Represented (sales): Harrington, Righter & Parsons Inc.

Represented (legal): Cohn & Marks LLP.

Represented (engineering): duTreil, Lundin & Rackley Inc.

Personnel:

Norman Shapiro, President.

Neal Sabin, Vice President & General Manager.

Fred Weintraub, Station Manager & News Director.

Brad Lesak, General Sales Manager.

Marty Schach, Local Sales Manager.

Nestor Vega, National Sales Manager.

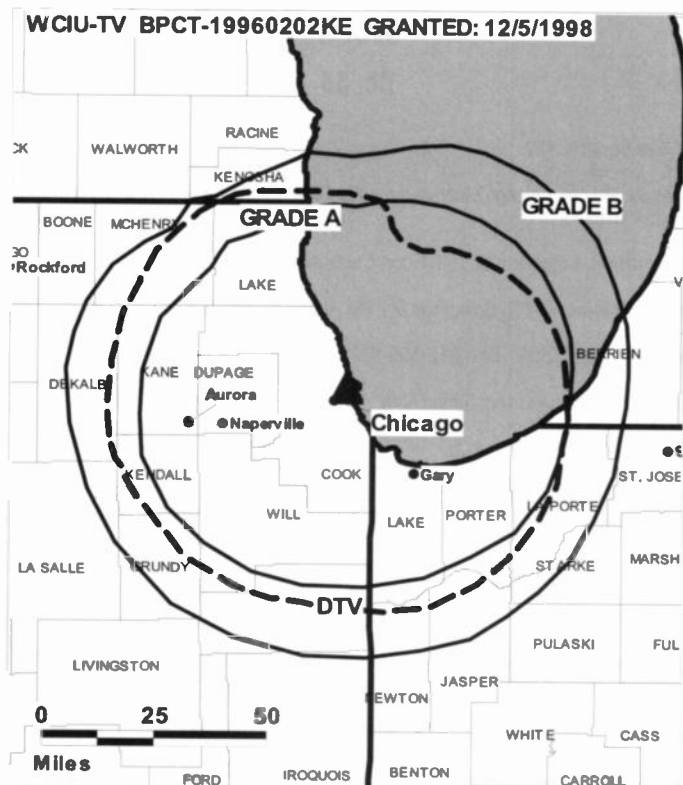
Kyle Walker, Chief Engineer.

Bill Lyall, Business Manager.

Heather McRoberts, Promotion Director.

Renee Genova, Production Manager.

Roberta Costa, Traffic Manager.



© 2007 Warren Communications News

Rates: On request.

City of License: Chicago. **Station DMA:** Chicago, IL. **Rank:** 3.

Circulation © 2006 Nielsen. Coverage based on Nielsen study.

| GrandTotal | Cable TV Households | Non-cable TV Households | Total TV Households |
|-----------------------------------|---------------------|-------------------------|---------------------|
| Estimated Station Totals * | 2,272,230 | 1,087,670 | 3,359,900 |
| Average Weekly Circulation (2006) | 1,002,494 | 489,480 | 1,491,974 |
| Average Daily Circulation (2006) | | | 566,877 |
| Station DMA Total | Cable TV Households | Non-cable TV Households | Total TV Households |
| Estimated Station Totals * | 2,272,230 | 1,063,650 | 3,335,880 |
| Average Weekly Circulation (2006) | 1,002,494 | 488,084 | 1,490,578 |
| Average Daily Circulation (2006) | | | 566,660 |
| Other DMA Total | Cable TV Households | Non-cable TV Households | Total TV Households |
| Estimated Station Totals * | 0 | 24,020 | 24,020 |
| Average Weekly Circulation (2006) | 0 | 1,396 | 1,396 |
| Average Daily Circulation (2006) | | | 217 |

*Estimated station totals are sums of the Nielsen TV and Cable TV household estimates for each county in which the station registers viewing of more than 5% as per the Nielsen Survey Methods.

WCPX

Ch. 38

Network Service: ION.

Licensee: Paxson Chicago License Inc., 601 Clearwater Park Rd., West Palm Beach, FL 33401-6233.

Studio: 454 N. Columbus Dr., 5th Floor, Chicago, IL 60611.

Mailing Address: 454 N. Columbus Dr., 5th Floor, Chicago, IL 60611.

Phone: 312-836-5669. **Fax:** 312-595-9813.

E-mail: lawrence.greenspon@nbc.com

Web Site: http://www.ionline.tv

Technical Facilities: Channel No. 38 (614-620 MHz). Authorized power: 3630-kw max. visual, aural. Antenna: 1673-ft above av. terrain, 1667-ft. above ground, 2262-ft. above sea level.

Latitude 41° 52' 44"
Longitude 87° 38' 08"

Digital Facilities: Channel No. 43 (644-650 MHz). Power: 200-kw max. visual. Antenna: 1673-ft above av. terrain, 1667-ft. above ground, 594-ft. above sea level.

Latitude 41° 52' 44"
Longitude 87° 38' 08"

FCC Digital File Number: BPCDT-990824KE. Granted: February 07, 2001.

Note: Latitude and longitude coordinates shown are based on the North American Datum of 1927 (NAD 27) as currently required by the Mass Media Bureau of the FCC.

Ownership: ION Media Networks Inc. (Group Owner).

Began Operation: May 31, 1976.

Represented (legal): Dow, Lohnes & Albertson PLLC.

Personnel:

Lawrence Greenspon, General Manager & Local Sales Manager.

Patty Golden, General Sales Manager.

Al Dagher, Chief Engineer.

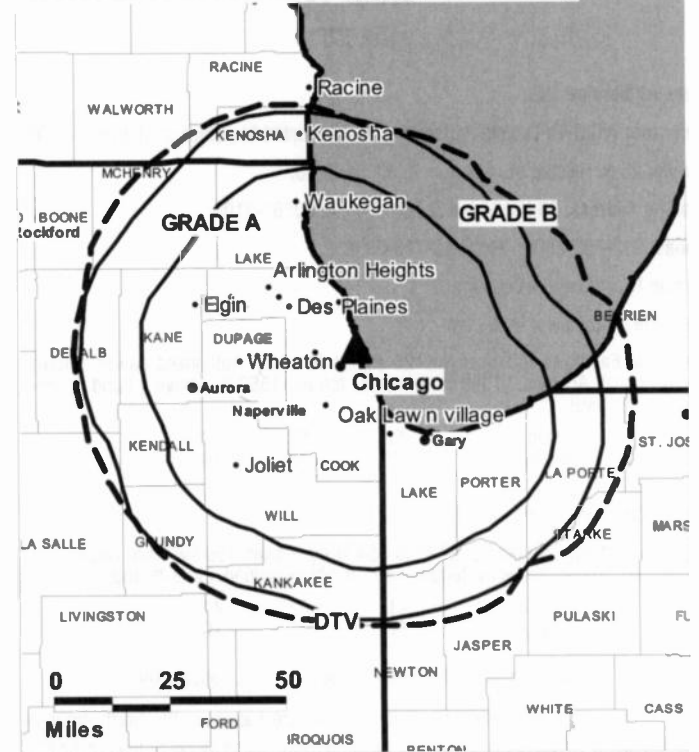
Anthony Cannata, Business Manager.

Rich Lindsey, Traffic Manager.

Highest 30 Sec. Rate: \$140.

City of License: Chicago. **Station DMA:** Chicago, IL. **Rank:** 3.

WCPX BPCT-20040802ATE GRANTED: 2/10/2005



© 2007 Warren Communications News

Circulation © 2006 Nielsen. Coverage based on Nielsen study.

| GrandTotal | Cable TV Households | Non-cable TV Households | Total TV Households |
|-----------------------------------|------------------------|----------------------------|------------------------|
| Estimated Station Totals * | 2,281,190 | 918,810 | 3,200,000 |
| Average Weekly Circulation (2006) | 329,275 | 159,514 | 488,789 |
| Average Daily Circulation (2006) | | | 110,102 |
| Station DMA Total | Cable TV Households | Non-cable TV Households | Total TV Households |
| Estimated Station Totals * | 2,272,230 | 912,680 | 3,184,910 |
| Average Weekly Circulation (2006) | 328,746 | 159,140 | 487,886 |
| Average Daily Circulation (2006) | | | 109,947 |
| Other DMA Total | Cable TV Households | Non-cable TV Households | Total TV Households |
| Estimated Station Totals * | 8,960 | 6,130 | 15,090 |
| Average Weekly Circulation (2006) | 529 | 374 | 903 |
| Average Daily Circulation (2006) | | | 155 |

*Estimated station totals are sums of the Nielsen TV and Cable TV household estimates for each county in which the station registers viewing of more than 5% as per the Nielsen Survey Methods.

WCPX-DT

Ch. 43

Network Service: ION.

Licensee: Paxson Chicago License Inc., 601 Clearwater Park Rd., West Palm Beach, FL 33401-6233.

Studio: 454 N. Columbus Dr., 5th Floor, Chicago, IL 60611.

Mailing Address: 454 N. Columbus Dr., 5th Floor, Chicago, IL 60611.

Phone: 312-836-5669. **Fax:** 312-595-9813.

E-mail: lawrence.greenspon@nbc.com

Web Site: <http://www.ionline.tv>

Technical Facilities: Channel No. 43 (644-650 MHz). Authorized power: 200-kw max. visual. Antenna: 1673-ft above av. terrain, 1667-ft. above ground, 594-ft. above sea level.

| | | | |
|-----------|-----|-----|-----|
| Latitude | 41° | 52' | 44" |
| Longitude | 87° | 38' | 08" |

Transmitter: John Hancock Building.

Note: Latitude and longitude coordinates shown are based on the North American Datum of 1927 (NAD 27) as currently required by the Mass Media Bureau of the FCC.

Ownership: ION Media Networks Inc. (Group Owner).

Began Operation: April 1, 2001. Standard Definition.

Personnel:

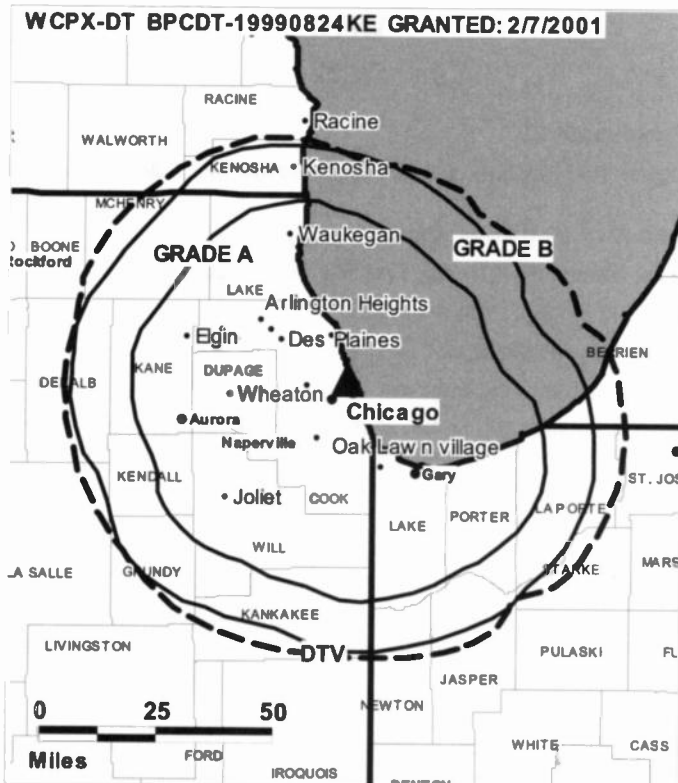
Lawrence Greenspon, General Manager & Local Sales Manager.

Patty Golden, General Sales Manager.

Al Dagher, Chief Engineer.

Anthony Cannata, Business Manager.

Rich Lindsey, Traffic Manager.



© 2007 Warren Communications News

City of License: Chicago. **Station DMA:** Chicago, IL. **Rank:** 3.

Nielsen Data: Not available.

WFLD
Ch. 32

Network Service: FOX.

Licensee: Fox Television Stations Inc., 205 N. Michigan Ave., Suite 200, Chicago, IL 60601.

Studio: 205 N. Michigan Ave., Chicago, IL 60601.

Mailing Address: 205 N. Michigan Ave., Suite 200, Chicago, IL 60601.

Phone: 312-565-5532. **Fax:** 312-819-1332.

E-mail: foxchicago@fox.com

Web Site: http://www.foxchicago.com

Technical Facilities: Channel No. 32 (578-584 MHz). Authorized power: 5000-kw max. visual, 500-kw aural. Antenna: 1415-ft above av. terrain, 1456-ft. above ground, 2049-ft. above sea level.

Latitude 41° 53' 55.5"
Longitude 87° 37' 23"

Transmitter: John Hancock Bldg., 875 N. Michigan Ave.

Digital Facilities: Channel No. 31 (572-578 MHz). Power: 200-kw max. visual. Antenna: 1558-ft above av. terrain, 1555-ft. above ground, 2149-ft. above sea level.

Latitude 41° 52' 44"
Longitude 87° 38' 10"

Note: Latitude and longitude coordinates shown are based on the North American Datum of 1927 (NAD 27) as currently required by the Mass Media Bureau of the FCC.

Multichannel TV Sound: Stereo only.

Satellite Earth Stations: Transmitter Harris; Scientific-Atlanta, 11-meter C-band; Andrew, 4.5-meter KC-band; Scientific-Atlanta, M/A-Corn receivers.

News Services: Newsource, Fox NewsEdge.

Ownership: Fox Television Holdings Inc. (Group Owner).

Began Operation: January 4, 1966. FCC approved formation of new company combining original licensee Field Communications with Kaiser Broadcasting May 9, 1973 (Television Digest, Vol. 12:32, 13:18). Sale back to Field approved by FCC June 22, 1977 (Vol. 16:15; 17:26). Sale to Metromedia by Field approved by FCC February 17, 1983 (Vol. 22:23, 35, 47). Sale to present owner by Metromedia approved by FCC November 14, 1985.

Represented (sales): Petry Television Inc.

Personnel:

Patrick Mullen, Vice President & General Manager.

Cathy Coghlan, Vice President & General Sales Manager.

James Markttil, Vice President, Creative Services.

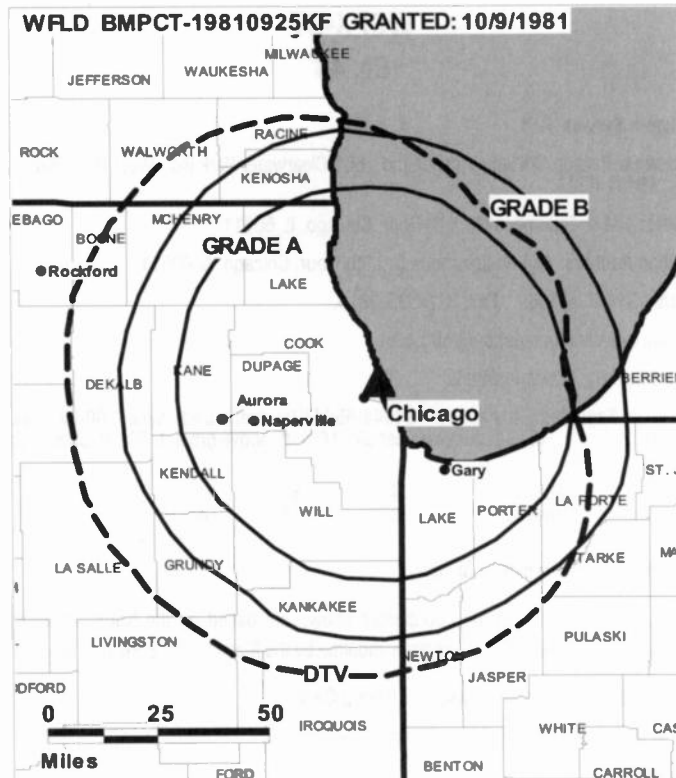
John Nuck, Vice President, Programming & Administration.

John Balch, Vice President, Engineering.

Jenny Maroney, Local Sales Manager.

Carrie Conzelman, Finance Director.

Lisa Pizana, Traffic Director.



© 2007 Warren Communications News

Wanda Wells, Public Affairs Manager.

Rates: On request.

City of License: Chicago. **Station DMA:** Chicago, IL. **Rank:** 3.

Circulation © 2006 Nielsen. Coverage based on Nielsen study.

| GrandTotal | Cable TV Households | Non-cable TV Households | Total TV Households |
|-----------------------------------|---------------------|-------------------------|---------------------|
| Estimated Station Totals * | 2,426,050 | 1,175,540 | 3,601,590 |
| Average Weekly Circulation (2006) | 1,574,135 | 671,051 | 2,245,186 |
| Average Daily Circulation (2006) | | | 941,078 |
| Station DMA Total | Cable TV Households | Non-cable TV Households | Total TV Households |
| Estimated Station Totals * | 2,272,230 | 1,063,650 | 3,335,880 |
| Average Weekly Circulation (2006) | 1,550,305 | 661,705 | 2,212,010 |
| Average Daily Circulation (2006) | | | 932,644 |
| Other DMA Total | Cable TV Households | Non-cable TV Households | Total TV Households |
| Estimated Station Totals * | 153,820 | 111,890 | 265,710 |
| Average Weekly Circulation (2006) | 23,830 | 9,346 | 33,176 |
| Average Daily Circulation (2006) | | | 8,434 |

*Estimated station totals are sums of the Nielsen TV and Cable TV household estimates for each county in which the station registers viewing of more than 5% as per the Nielsen Survey Methods.

WFLD-DT
Ch. 31

Network Service: FDX.

Licensee: Fox Television Stations Inc., 5151 Wisconsin Ave. NW, Washington, DC 20016.

Studio: 205 N. Michigan Ave., Suite 200, Chicago, IL 60601.

Mailing Address: 205 N. Michigan Ave., Suite 200, Chicago, IL 60601.

Phone: 312-565-5532. **Fax:** 312-819-1332.

E-mail: foxchicago@fox.com

Web Site: <http://www.foxchicago.com>

Technical Facilities: Channel No. 31 (572-578 MHz). Authorized power: 200-kw max. visual. Antenna: 1558-ft above av. terrain, 1555-ft. above ground, 2149-ft. above sea level.

| | | | |
|-----------|-----|-----|-----|
| Latitude | 41° | 52' | 44" |
| Longitude | 87° | 38' | 10" |

Holds CP for change to 690-kw visual, 1558-ft above av. terrain, 1555-ft. above ground, 2149-ft. above sea level; lat. 41° 52' 44", long. 87° 38' 10", BPCDT-20010604AAX.

Transmitter: Sears Tower, 233 S. Wacker Dr.

Note: Latitude and longitude coordinates shown are based on the North American Datum of 1927 (NAD 27) as currently required by the Mass Media Bureau of the FCC.

Ownership: Fox Television Holdings Inc. (Group Owner).

Began Operation: April 27, 1999.

Personnel:

Patrick Mullen, Vice President & General Manager.

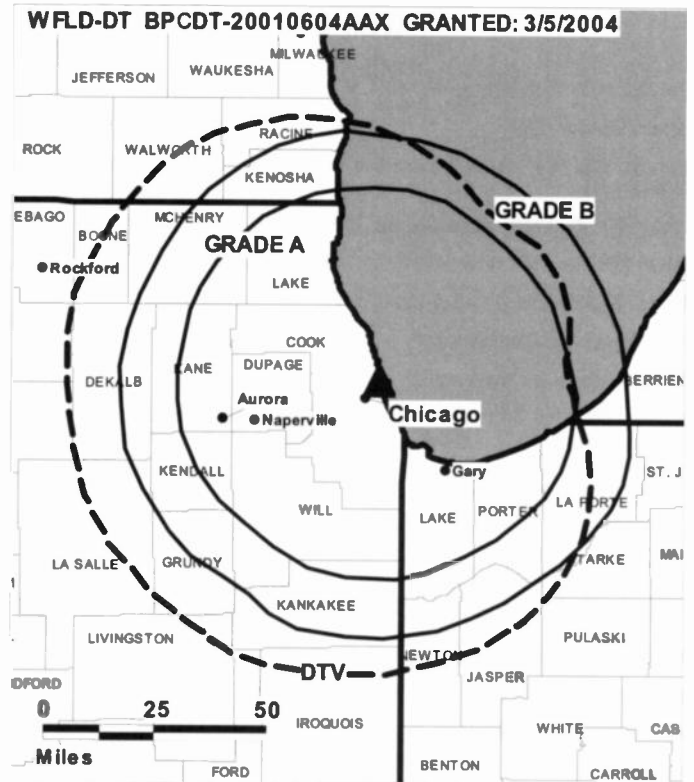
Cathy Coghlan, Vice President & General Sales Manager.

John Nuck, Vice President, Programming & Administration.

James Marketti, Vice President, Creative Services.

John Baich, Vice President, Engineering.

Jenny Maroney, Local Sales Manager.



© 2007 Warren Communications News

Carrie Conzelman, Finance Director.

Lisa Pizana, Traffic Manager.

Wanda Wells, Public Affairs Manager.

Rates: On request.

City of License: Chicago. **Station DMA:** Chicago, IL. **Rank:** 3.

Nielsen Data: Not available.

WGN-DT
Ch. 19

Network Service: CW.

Licensee: WGN Continental Broadcasting Co., 2501 W. Bradley Place, Chicago, IL 60618-4718.

Studio: 2501 W. Bradley Place, Chicago, IL 60618-4718.

Mailing Address: 2501 W. Bradley Place, Chicago, IL 60618-4718.

Phone: 773-883-3241; 773-525-2311. **Fax:** 773-883-6299.

E-mail: wgnnews@tribune.com

Web Site: http://www.wgn.tv

Technical Facilities: Channel No. 19 (500-506 MHz). Authorized power: 645-kw max. visual, aural. Antenna: 1486-ft above av. terrain, 1483-ft. above ground, 2078-ft. above sea level.

| | | | |
|-----------|-----|-----|-----|
| Latitude | 41° | 52' | 44" |
| Longitude | 87° | 38' | 10" |

Note: Latitude and longitude coordinates shown are based on the North American Datum of 1927 (NAD 27) as currently required by the Mass Media Bureau of the FCC.

Ownership: Tribune Broadcasting Co. (Group Owner).

Began Operation: January 4, 2001. Standard Definition.

Represented (sales): TeleRep Inc.

Personnel:

Bill Shaw, President & General Manager.

Dennis Gillespie, Senior Vice President, Affiliate Sales.

Chris Manning, General Sales Manager, National Ad Sales.

Charles Sennet, Senior Counsel, Tribune Company.

Dominic Mancuso, Station Manager.

Jane Hayden, Director, Operations.

Carla Pregnotata, Sales Director.

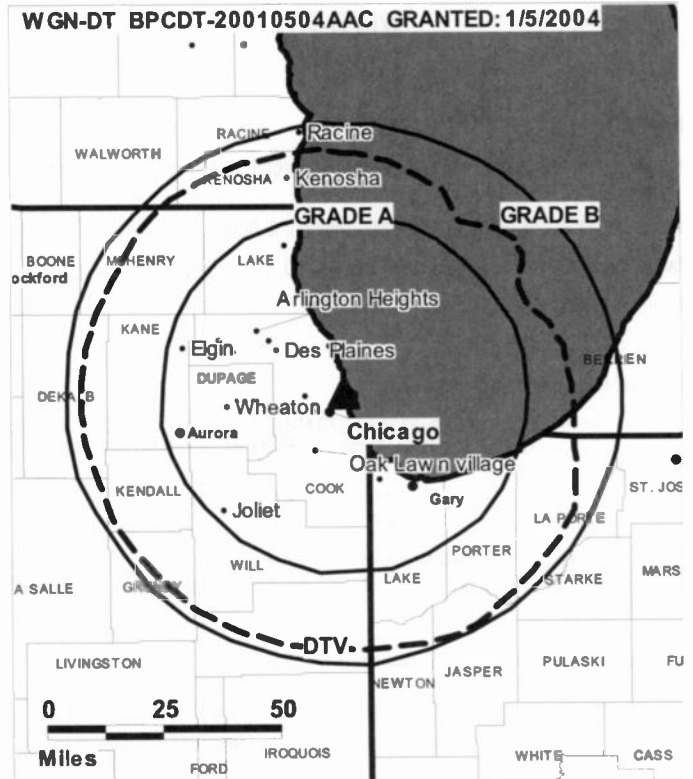
Jeff Shaw, Local Sales Manager.

Marissa Rudman, Regional Sales Manager.

Greg Caputo, News Director.

Mark Drazin, Vice President, Engineering.

Ron Salerno, Controller.



© 2007 Warren Communications News

Diana Dionisio, Manager, Publicity & Promotion.

Bob Vorwald, Production Director.

Ann Casey, Research Director.

Joanne Stern, Creative Services Director.

Michael Brouder, Creative Services Director.

Merri Dee, Community Relations Director.

Rates: On request.

City of License: Chicago. **Station DMA:** Chicago, IL. **Rank:** 3.

Nielsen Data: Not available.

WGN-TV

Ch. 9

Network Service: CW.

Licensee: WGN Continental Broadcasting Co., 2501 W. Bradley Place, Chicago, IL 60618-4718.

Studio: 2501 W. Bradley Place, Chicago, IL 60618-4718.

Mailing Address: 2501 W. Bradley Place, Chicago, IL 60618-4718.

Phone: 773-883-3241; 773-525-2311. **Fax:** 773-883-6299.

E-mail: wgnnews@tribune.com

Web Site: http://www.wgnv.com

Technical Facilities: Channel No. 9 (186-192 MHz). Authorized power: 112-kw visual, 4.34-kw aural. Antenna: 1360-ft above av. terrain, 1359-ft. above ground, 1952-ft. above sea level.

Latitude 41° 53' 55.5"
Longitude 87° 37' 23"

Transmitter: John Hancock Bldg., 875 N. Michigan Ave.

Digital Facilities: Channel No. 19 (500-506 MHz). Power: 645-kw max. visual, aural. Antenna: 1486-ft above av. terrain, 1483-ft. above ground, 2078-ft. above sea level.

Latitude 41° 52' 44"
Longitude 87° 38' 10"

Note: Latitude and longitude coordinates shown are based on the North American Datum of 1927 (NAD 27) as currently required by the Mass Media Bureau of the FCC.

Multichannel TV Sound: Stereo and separate audio program.

Satellite Earth Stations: Transmitter Harris; Scientific-Atlanta, 10-meter C-band; Andrew, 4.5-meter Ku & C-band; RCA, 5-meter Ku-band; Standard Communications, Scientific-Atlanta, M/A-Corn receivers.

AM Affiliate: WGN, 50-kw, 720 kHz.

News Services: CNN Newsource, City News, AP.

Ownership: Tribune Broadcasting Co. (Group Owner).

Began Operation: April 5, 1948.

Represented (sales): TeleRep Inc.

Represented (legal): Sidley Austin LLP.

Personnel:

Bill Shaw, President & General Manager.

Dennis Gillespie, Senior Vice President, Affiliate Sales.

Chris Manning, General Sales Manager, National Ad Sales.

Charles Sennet, Senior Counsel, Tribune Company.

Dominic Mancuso, Station Manager.

Jane Hayden, Director, Operations.

Carla Pregniolata, Sales Director.

Jeff Shaw, Local Sales Manager.

Greg Caputo, News Director.

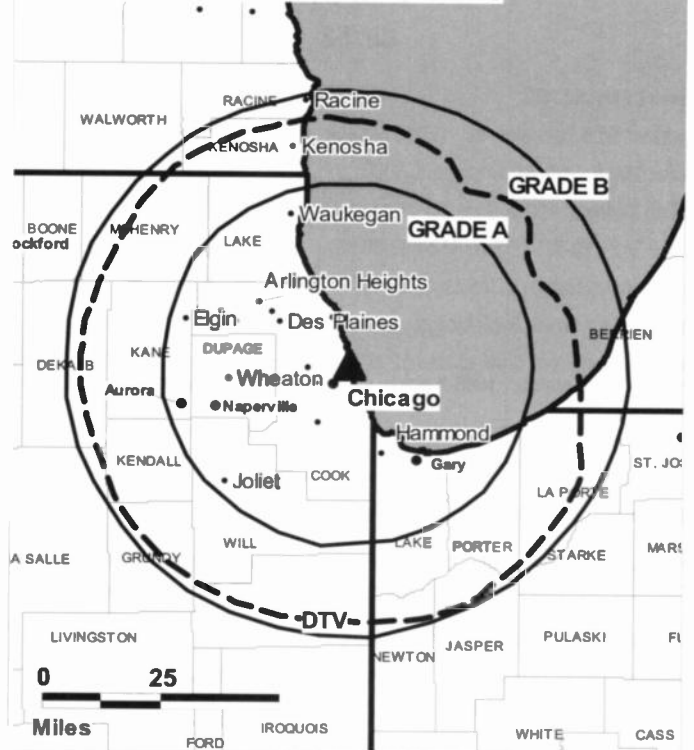
Marc Drazin, Vice President, Engineering.

Rob Salerno, Contoller.

Diana Dionisio, Manager, Publicity & Promotion.

Bob Vorwald, Production Director.

WGN-TV BPCT-4179 GRANTED: 3/26/1969



© 2007 Warren Communications News

Marissa Rudman, Regional Sales Manager.

Ann Casey, Research Director.

Joanne Stern, Creative Services Director.

Michael Brouder, Creative Services Manager.

Merri Dee, Community Relations Director.

Rates: On request.

City of License: Chicago. **Station DMA:** Chicago, IL. **Rank:** 3.

Circulation © 2006 Nielsen. Coverage based on Nielsen study.

| GrandTotal | Cable TV Households | Non-cable TV Households | Total TV Households |
|-----------------------------------|---------------------|-------------------------|---------------------|
| Estimated Station Totals * | 17,822,540 | 2,483,680 | 20,306,220 |
| Average Weekly Circulation (2006) | 2,784,682 | 790,950 | 3,575,632 |
| Average Daily Circulation (2006) | | | 1,230,023 |
| Station OMA Total | Cable TV Households | Non-cable TV Households | Total TV Households |
| Estimated Station Totals * | 2,272,230 | 1,063,650 | 3,335,880 |
| Average Weekly Circulation (2006) | 1,570,394 | 679,588 | 2,249,982 |
| Average Daily Circulation (2006) | | | 1,000,949 |
| Other OMA Total | Cable TV Households | Non-cable TV Households | Total TV Households |
| Estimated Station Totals * | 15,550,310 | 1,420,030 | 16,970,340 |
| Average Weekly Circulation (2006) | 1,214,288 | 111,362 | 1,325,650 |
| Average Daily Circulation (2006) | | | 229,074 |

*Estimated station totals are sums of the Nielsen TV and Cable TV household estimates for each county in which the station registers viewing of more than 5% as per the Nielsen Survey Methods.

WLS-DT
Ch. 52

Network Service: ABC.

Licensee: WLS Television Inc., 190 N. State St., Chicago, IL 60601.

Studio: 190 N. State St., Chicago, IL 60601.

Mailing Address: 190 N. State St., Chicago, IL 60601.

Phone: 312-750-7777. **Fax:** 312-889-8019.

E-mail: emily.l.barr@abc7chicago.com

Web Site: <http://www.abc7chicago.com>

Technical Facilities: Channel No. 52 (698-704 MHz). Authorized power: 153.6-kw max. visual. Antenna: 1686-ft above av. terrain, 1688-ft. above ground, 2283-ft. above sea level.

| | | | |
|-----------|-----|-----|-----|
| Latitude | 41° | 52' | 44" |
| Longitude | 87° | 38' | 10" |

Transmitter: Sears Tower, 233 S. Wacker Dr.

Note: Latitude and longitude coordinates shown are based on the North American Datum of 1927 (NAD 27) as currently required by the Mass Media Bureau of the FCC.

Ownership: Disney Enterprises Inc. (Group Owner).

Began Operation: January 1, 2001. Standard and High Definition.

Personnel:

Emily L. Barr, President & General Manager.

John Idler, Vice President & General Sales Manager.

Jennifer Graves, Vice President, News Director.

Nancy Sergej, Local Sales Manager.

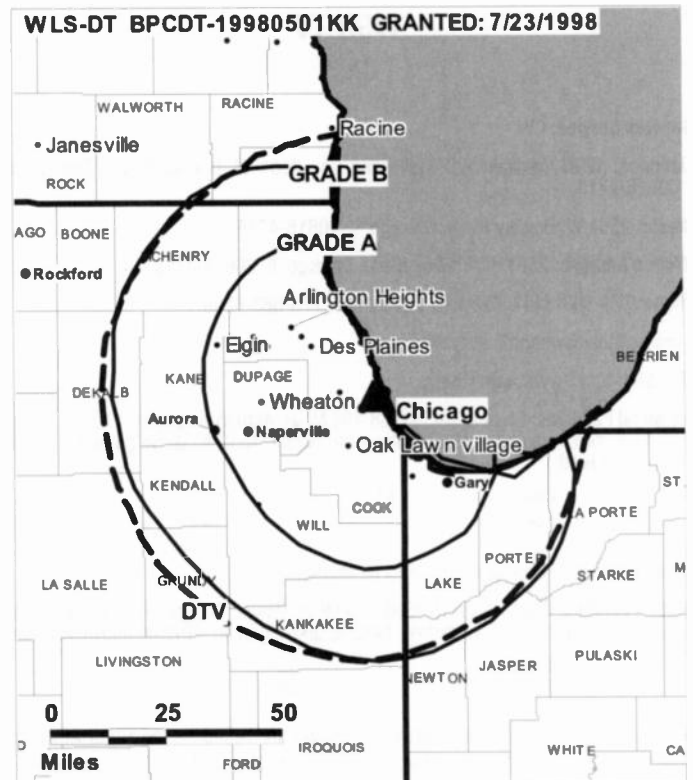
Kal Hassan, Engineering Director.

Richard Bersignore, Controller.

Donetta Thomas, Business Manager, News.

Tom Hebel, Creative Services & Local Programming Director.

Chris Reller, Marketing Sales Manager.



© 2007 Warren Communications News

Ellen Crawley, Research Director.

Mike Ozog, Traffic & Operations Manager.

Rates: On request.

City of License: Chicago. **Station DMA:** Chicago, IL. **Rank:** 3.

Nielsen Data: Not available.

WLS-TV
Ch. 7

Network Service: ABC.

Licensee: WLS Television Inc., 190 N. State St., Chicago, IL 60601-3379.

Studio: 190 N. State St., Chicago, IL 60601-3379.

Mailing Address: 190 N. State St., Chicago, IL 60601.

Phone: 312-750-7777. **Fax:** 312-899-8019.

E-mail: emily.l.barr@abc7chicago.com

Web Site: http://www.abc7chicago.com

Technical Facilities: Channel No. 7 (174-180 MHz). Authorized power: 55-kw visual, 11.2-kw aural. Antenna: 1688-ft above av. terrain, 1710-ft. above ground, 2305-ft. above sea level.

| | | | |
|-----------|-----|-----|-----|
| Latitude | 41° | 52' | 44" |
| Longitude | 87° | 38' | 08" |

Transmitter: Sears Tower, 233 S. Wacker Dr.

Digital Facilities: Channel No. 52 (698-704 MHz). Power: 153.6-kw max. visual. Antenna: 1686-ft above av. terrain, 1688-ft. above ground, 2283-ft. above sea level.

| | | | |
|-----------|-----|-----|-----|
| Latitude | 41° | 52' | 44" |
| Longitude | 87° | 38' | 10" |

Note: Latitude and longitude coordinates shown are based on the North American Datum of 1927 (NAD 27) as currently required by the Mass Media Bureau of the FCC.

Multichannel TV Sound: Stereo and separate audio program.

Satellite Earth Stations: Transmitter Harris; Andrew, 7.3-meter C-band; Andrew, 5.6-meter Ku-band; Avantek receivers.

AM Affiliate: WRDZ, 4.5-kw, 1300kHz, WMVP, 50-kw, 1000kHz, WLS, 50-kw, 890 kHz.

FM Affiliate: WXCD, 4.4-kw., 94.7 MHz (No. 234), 1529-ft.

News Services: UPI, City News, AP.

Ownership: Disney Enterprises Inc. (Group Owner).

Began Operation: October 13, 1943. Transferred as WENR-TV in merger of American Broadcasting Co. with United Paramount Theatres Corp. (American Broadcasting Companies). Sold to Capital Cities Communications in 1986. The Walt Disney Co. purchased Capital Cities Communications in 1996.

Represented (sales): ABC-TV Network Sales.

Represented (engineering): Smith & Fisher.

Personnel:

Emily L. Barr, President & General Manager.

John Idler, Vice President & General Sales Manager.

Jennifer Graves, Vice President, News Director.

Nancy Sergey, Local Sales Manager.

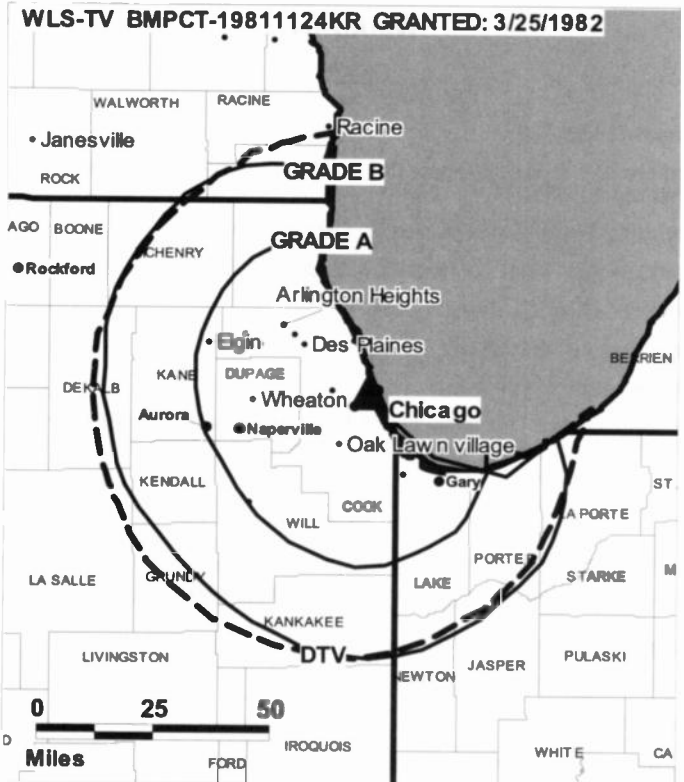
Kal Hassan, Engineering Director.

Richard Bersignore, Controller.

Donetta Thomas, Business Manager, News.

Thomas Hebel, Creative Services & Local Programming Director.

Chris Reller, Marketing Sales Manager.



© 2007 Warren Communications News

Ellen Crawley, Research Director.

Mike Ozog, Traffic & Operations Manager.

Rates: On request.

City of License: Chicago. **Station DMA:** Chicago, IL. **Rank:** 3.

Circulation © 2006 Nielsen. Coverage based on Nielsen study.

| GrandTotal | Cable TV Households | Non-cable TV Households | Total TV Households |
|-----------------------------------|---------------------|-------------------------|---------------------|
| Estimated Station Totals * | 2,471,870 | 1,203,550 | 3,675,420 |
| Average Weekly Circulation (2006) | 1,895,499 | 788,618 | 2,684,117 |
| Average Daily Circulation (2006) | | | 1,462,465 |
| Station DMA Total | Cable TV Households | Non-cable TV Households | Total TV Households |
| Estimated Station Totals * | 2,272,230 | 1,063,650 | 3,335,880 |
| Average Weekly Circulation (2006) | 1,823,897 | 773,863 | 2,597,760 |
| Average Daily Circulation (2006) | | | 1,429,500 |
| Other DMA Total | Cable TV Households | Non-cable TV Households | Total TV Households |
| Estimated Station Totals * | 199,640 | 139,900 | 339,540 |
| Average Weekly Circulation (2006) | 71,602 | 14,755 | 86,357 |
| Average Daily Circulation (2006) | | | 32,965 |

*Estimated station totals are sums of the Nielsen TV and Cable TV household estimates for each county in which the station registers viewing of more than 5% as per the Nielsen Survey Methods.

WMAQ-DT

Ch. 29

Network Service: NBC.

Licensee: NBC Telemundo License Co., c/o NBC Inc., 1299 Pennsylvania Ave. NW, Washington, DC 20004.

Studio: NBC Tower, 454 N. Columbus Dr., Chicago, IL 60611.

Mailing Address: 454 N. Columbus Dr., NBC Tower, Chicago, IL 60611.

Phone: 312-836-5555. **Fax:** 312-836-5747.

E-mail: larry.wert@nbcuni.com

Web Site: http://www.nbc5.com

Technical Facilities: Channel No. 29 (560-566 MHz). Authorized power: 350-kw max. visual. Antenna: 1667-ft above av. terrain, 1663-ft. above ground.

| | | | |
|-----------|-----|-----|-----|
| Latitude | 41° | 52' | 44" |
| Longitude | 87° | 38' | 10" |

Note: Latitude and longitude coordinates shown are based on the North American Datum of 1927 (NAD 27) as currently required by the Mass Media Bureau of the FCC.

Ownership: NBC Universal (Group Owner).

Began Operation: November 1, 1999. High Definition.

Personnel:

Lawrence Wert, President & General Manager.

Patricia Golden, Vice President, Sales.

Frank Whittaker, Vice President, News.

Diane Hannes, Vice President, Creative Services.

Alvin Pritchard, Vice President, Finance & Administration.

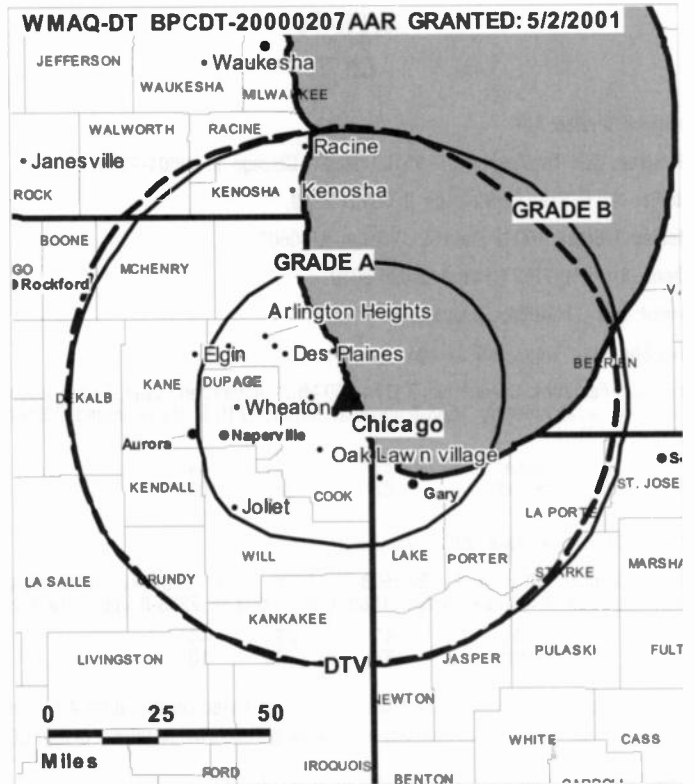
Jan Jaros, Broadcast Operations & Engineering Director.

Carol Cooling, Station Event Marketing Director.

Toni Falvo, Research, Programming & Marketing Director.

Milana Walter, Community Relations Director.

Camille Edwards, News Director.



© 2007 Warren Communications News

Adam Johnston, National Sales Manager.

Tara Carroll, Local Sales Manager.

Cindi Goodpaster, Traffic Manager.

Diana Borri, Broadcast Operations & EHF Manager.

City of License: Chicago. Station DMA: Chicago, IL. Rank: 3.

Nielsen Data: Not available.

WMAQ-TV

Ch. 5

Network Service: NBC.

Licensee: NBC Telemundo License Co., c/o NBC Inc., 1299 Pennsylvania Ave. NW, Washington, DC 20004.

Studio: NBC Tower, 454 N. Columbus Dr., Chicago, IL 60611.

Mailing Address: 454 N. Columbus Dr., NBC Tower, Chicago, IL 60611.

Phone: 312-836-5555. **Fax:** 312-836-5747.

E-mail: larry.wert@nbcuni.com

Web Site: http://www.nbc5.com

Technical Facilities: Channel No. 5 (76-82 MHz). Authorized power: 20-kw visual. Antenna: 1621-ft above av. terrain, 1621-ft. above ground, 2215-ft. above sea level.

Latitude 41° 52' 44"
Longitude 87° 38' 10"

Transmitter: Sears Tower, 233 S. Wacker Dr.

Digital Facilities: Channel No. 29 (560-566 MHz). Power: 350-kw max. visual. Antenna: 1667-ft above av. terrain, 1663-ft. above ground.

Latitude 41° 52' 44"
Longitude 87° 38' 10"

FCC Digital File Number: BPCDT-20000207AAR. Granted: May 02, 2001.

Note: Latitude and longitude coordinates shown are based on the North American Datum of 1927 (NAD 27) as currently required by the Mass Media Bureau of the FCC.

Multichannel TV Sound: Stereo only.

Satellite Earth Stations: Transmitter Harris; Harris, 6.1-meter C-band; Harris, 6.1-meter Ku-band; Scientific-Atlanta, 7-meter C-band; Harris, 3.5-meter Ku-band; Comtech, 3.5-meter Ku-band; Standard Components, Scientific-Atlanta receivers.

SNG Mobile Dish: Hubcom, Ku-band.

News Services: UPI, Nexus, City News, AP.

Ownership: NBC Universal (Group Owner).

Began Operation: January 7, 1948.

Personnel:

Lawrence Wert, President & General Manager.

Patricia Golden, Vice President, Sales.

Frank Whittaker, Vice President, News.

Diane Hannes, Vice President, Creative Services.

Alvin Pritchard, Vice President, Finance & Administration.

Jan Jaros, Broadcast Operations & Engineering Director.

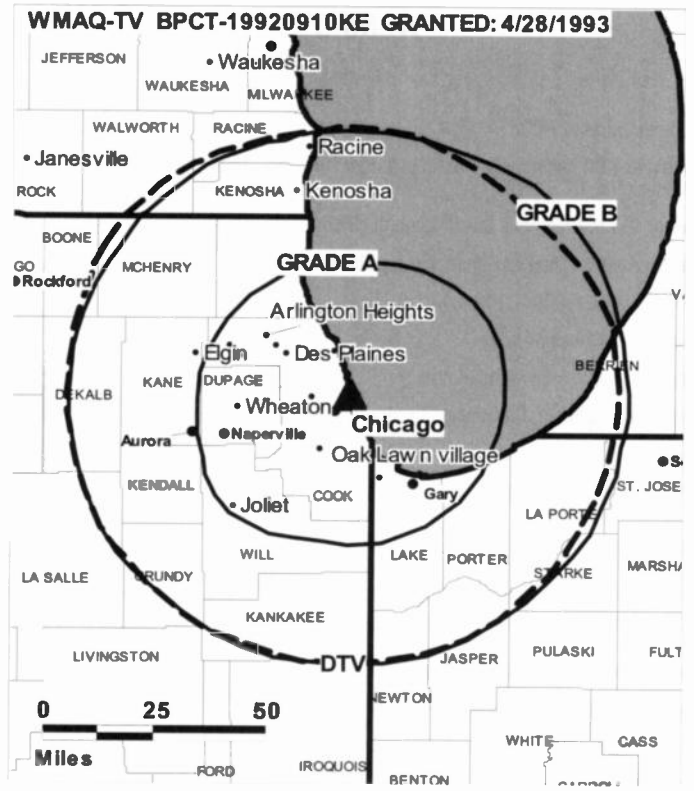
Carol Cooling, Station Event Marketing Director.

Toni Falvo, Research, Programming & Marketing Director.

Camille Edwards, News Director.

Milana Walter, Community Relations Director.

Adam Johnston, National Sales Manager.



© 2007 Warren Communications News

Tara Carroll, Local Sales Manager.

Cindi Goodpastor, Traffic Manager.

Diana Borri, Broadcast Operations & EHF Manager.

Rates: On request.

City of License: Chicago. **Station OMA:** Chicago, IL. **Rank:** 3.

Circulation © 2006 Nielsen. Coverage based on Nielsen study.

| GrandTotal | Cable TV Households | Non-cable TV Households | Total TV Households |
|-----------------------------------|---------------------|-------------------------|---------------------|
| Estimated Station Totals * | 2,461,690 | 1,148,390 | 3,610,080 |
| Average Weekly Circulation (2006) | 1,656,234 | 672,205 | 2,328,439 |
| Average Daily Circulation (2006) | | | 1,100,673 |
| Station OMA Total | Cable TV Households | Non-cable TV Households | Total TV Households |
| Estimated Station Totals * | 2,272,230 | 1,063,650 | 3,335,880 |
| Average Weekly Circulation (2006) | 1,615,117 | 663,974 | 2,279,091 |
| Average Daily Circulation (2006) | | | 1,086,780 |
| Other OMA Total | Cable TV Households | Non-cable TV Households | Total TV Households |
| Estimated Station Totals * | 189,460 | 84,740 | 274,200 |
| Average Weekly Circulation (2006) | 41,117 | 8,231 | 49,348 |
| Average Daily Circulation (2006) | | | 13,893 |

*Estimated station totals are sums of the Nielsen TV and Cable TV household estimates for each county in which the station registers viewing of more than 5% as per the Nielsen Survey Methods.

WSNS-DT
Ch. 45

Network Service: TMO.

Licensee: NBC Telemundo License Co., c/o NBC Inc., 1299 Pennsylvania Ave. NW, Washington, DC 20004.

Studio: 454 N. Columbus Dr., Chicago, IL 60611.

Mailing Address: 454 N. Columbus Dr., Chicago, IL 60611.

Phone: 312-836-3000. **Fax:** 312-836-3034.

E-mail: info@wsns44.com

Web Site: http://www.wsns44.com

Technical Facilities: Channel No. 45 (656-662 MHz). Authorized power: 467-kw max. visual. Antenna: 1549-ft above av. terrain, 1545-ft. above ground.

| | | | |
|-----------|-----|-----|-----|
| Latitude | 41° | 52' | 44" |
| Longitude | 87° | 38' | 10" |

Transmitter: Sears Tower, 233 S. Wacker Dr.

Note: Latitude and longitude coordinates shown are based on the North American Datum of 1927 (NAD 27) as currently required by the Mass Media Bureau of the FCC.

Ownership: NBC Universal (Group Owner).

Began Operation: September 1, 2000. Standard Definition.

Represented (legal): Telemundo Group Inc.

Personnel:

Eduardo Fernandez, Vice President & General Manager.

Chris McDonnell, General Sales Manager.

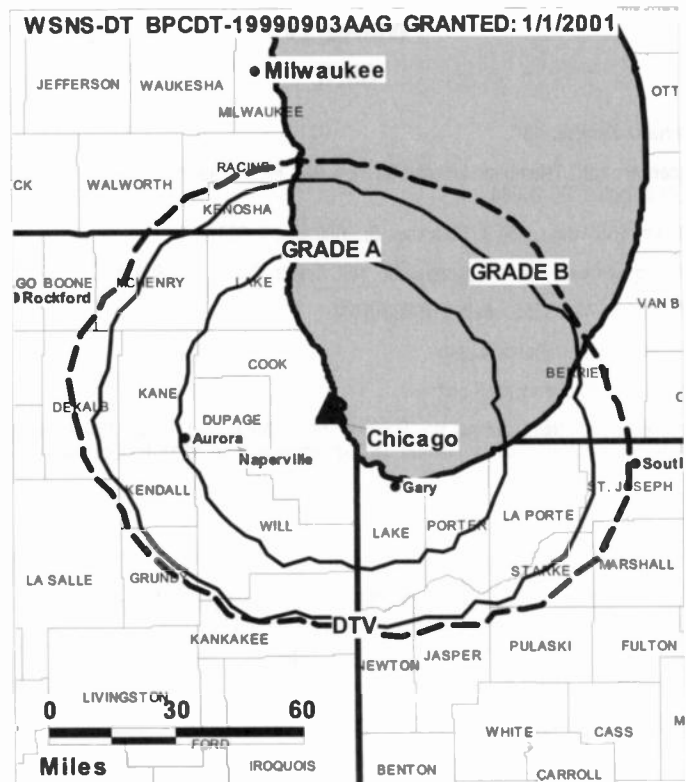
Don DaBoub, Local & National Sales Manager.

Claudia Estrada, Local & National Sales Manager.

Jan Jaros, Chief Engineer.

Alvin Pritchard, Business Manager.

Kim Benz, Program, Promotion & Research Director.



© 2007 Warren Communications News

Darice Humphreys, Traffic Manager.

Rates: On request.

City of License: Chicago. **Station DMA:** Chicago, IL. **Rank:** 3.

Nielsen Data: Not available.

WSNS-TV

Ch. 44

Network Service: TMO.

Licensee: NBC Telemundo License Co., c/o NBC Inc., 1299 Pennsylvania Ave. NW, Washington, DC 20004.

Studio: 454 N. Columbus Dr., Chicago, IL 60611.

Mailing Address: 454 N. Columbus Dr., Chicago, IL 60611.

Phone: 312-836-3000. **Fax:** 312-836-3034.

E-mail: info@wsns44.com

Web Site: http://www.wsns44.com; http://www.telemundochicago.com

Technical Facilities: Channel No. 44 (650-656 MHz). Authorized power: 5000-kw max. visual, 500-kw aural. Antenna: 1549-ft above av. terrain, 1545-ft. above ground, 2139-ft. above sea level.

Latitude 41° 52' 44.5"
Longitude 87° 38' 10"

Transmitter: Sears Tower, 233 S. Wacker Dr.

Digital Facilities: Channel No. 45 (656-662 MHz). Power: 467-kw max. visual. Antenna: 1549-ft above av. terrain, 1545-ft. above ground.

Latitude 41° 52' 44"
Longitude 87° 38' 10"

FCC Digital File Number: BPCDT-19990903AAG. Granted: January 10, 2001.

Note: Latitude and longitude coordinates shown are based on the North American Datum of 1927 (NAD 27) as currently required by the Mass Media Bureau of the FCC.

News Service: AP.

Ownership: NBC Universal (Group Owner).

Began Operation: April 5, 1970. Acquisition of remaining 25% interest from Essaness Theatres Corp. (formerly National Subscription Television of Chicago Inc.) by National Broadcasting Co. approved by FCC March 28, 2003.

Represented (sales): Telemundo Network Sales.

Represented (legal): Telemundo Group Inc.

Represented (engineering): Hammett & Edison Inc.

Personnel:

Eduardo Fernandez, Vice President & General Manager.

Chris McDonnell, General Sales Manager.

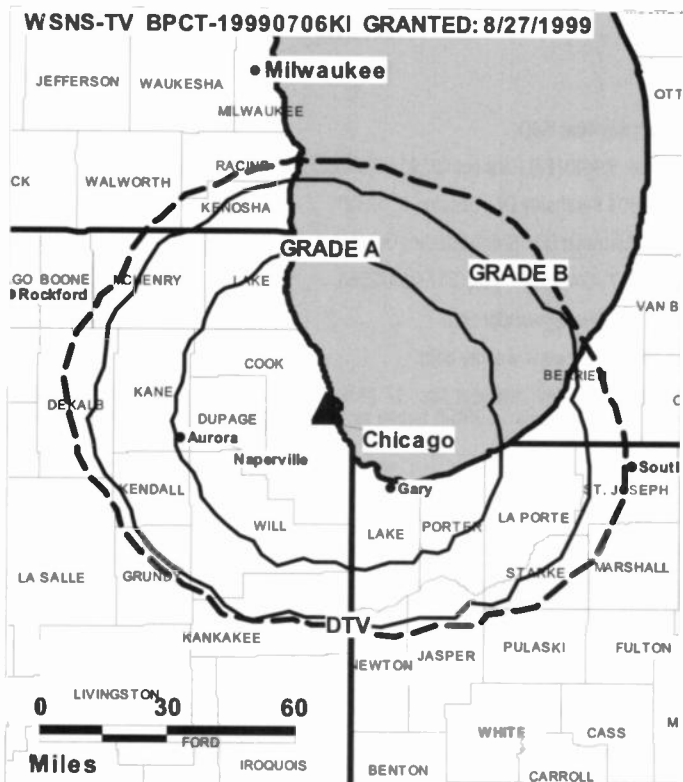
Claudia Estrada, Local & National Sales Manager.

Don DaBoub, Local & National Sales Manager.

Jan Jaros, Chief Engineer.

Alvin Pritchard, Business Manager.

Kim Benz, Program, Promotion & Research Director.



© 2007 Warren Communications News

Darce Humphreys, Traffic Manager.

Highest 30 Sec. Rate: \$2500.

City of License: Chicago. **Station DMA:** Chicago, IL. **Rank:** 3.

Circulation © 2006 Nielsen. Coverage based on Nielsen study.

| Grade Total | Cable TV Households | Non-cable TV Households | Total TV Households |
|-----------------------------------|---------------------|-------------------------|---------------------|
| Estimated Station Totals * | 1,916,690 | 833,970 | 2,750,660 |
| Average Weekly Circulation (2006) | 193,406 | 129,533 | 322,939 |
| Average Daily Circulation (2006) | | | 148,529 |
| Station DMA Total | Cable TV Households | Non-cable TV Households | Total TV Households |
| Estimated Station Totals * | 1,916,690 | 833,970 | 2,750,660 |
| Average Weekly Circulation (2006) | 193,406 | 129,533 | 322,939 |
| Average Daily Circulation (2006) | | | 148,529 |

*Estimated station totals are sums of the Nielsen TV and Cable TV household estimates for each county in which the station registers viewing of more than 5% as per the Nielsen Survey Methods.

WAND
Ch. 17

Network Service: NBC.

Licensee: WAND(TV) Partnership, 904 Southside Dr., Decatur, IL 62521.

Studio: 904 Southside Dr., Decatur, IL 62521.

Mailing Address: 904 Southside Dr., Decatur, IL 62521.

Phone: 217-424-2500. **Fax:** 217-424-2583.

E-mail: tvaughan@wandtv.com

Web Site: http://www.wandtv.com

Technical Facilities: Channel No. 17 (488-494 MHz). Authorized power: 5000-kw max. visual. Antenna: 1290-ft above av. terrain, 1314-ft. above ground, 2000-ft. above sea level.

Latitude 39° 57' 07"
Longitude 88° 49' 55"

Transmitter: Near Argenta.

Digital Facilities: Channel No. 18 (494-500 MHz). Power: 350-kw max. visual. Antenna: 1243-ft above av. terrain, 1230-ft. above ground.

Latitude 39° 57' 07"
Longitude 88° 49' 55"

FCC Digital File Number: BPCDT-19991101AHB. Granted: January 24, 2001.

Note: Latitude and longitude coordinates shown are based on the North American Datum of 1927 (NAD 27) as currently required by the Mass Media Bureau of the FCC.

Multichannel TV Sound: Stereo only.

Satellite Earth Stations: Transmitter Harris; Andrew, 7.3-meter; Andrew, 3.7-meter; Andrew, 4.5-meter; Standard Communications receivers.

News Services: CNN Newsource, AP, ABC NewsOne.

Ownership: LIN TV Corp. (Group Owner); Block Communications Inc. (Group Owner).

Began Operation: August 16, 1953. Sale of 66.7% interest by LIN Television Corp. to Block Communications Inc. in exchange for WLFI-TV Lafayette-Kokomo, IN approved by FCC March 22, 2000. Sale to Chancellor Media Corp. dismissed by FCC March 15, 1999 (Television Digest, Vol. 38:28; 39:12). Sale of controlling interest in LIN from AT&T to Hicks, Muse, Tate & Furst approved by FCC March 2, 1998 (Vol. 37:33, 42, 43; 38:2, 10). Sale to LIN Television Corp. by Metromedia Inc. approved by FCC December 22, 1965 (Vol. 5:41, 42, 52). Sale to Metromedia by George A. Bolas and associates approved by FCC September 28, 1960 (Vol. 16:3, 40). Sale of control to George A. Bolas, W. Clarke & Gilbert Swanson by W. L. Shellabarger and associates approved by FCC May 28, 1958 (Vol. 14:15, 22).

Represented (sales): Blair Television.

Represented (legal): Schwartz, Woods & Miller.

Personnel:

Mike Johnson, General Manager.

Larry Katt, Vice President & General Sales Manager.

Dewayne Jones, Local Sales Manager.

Mike Gross, National Sales Manager.

Jon McCall, News Director.

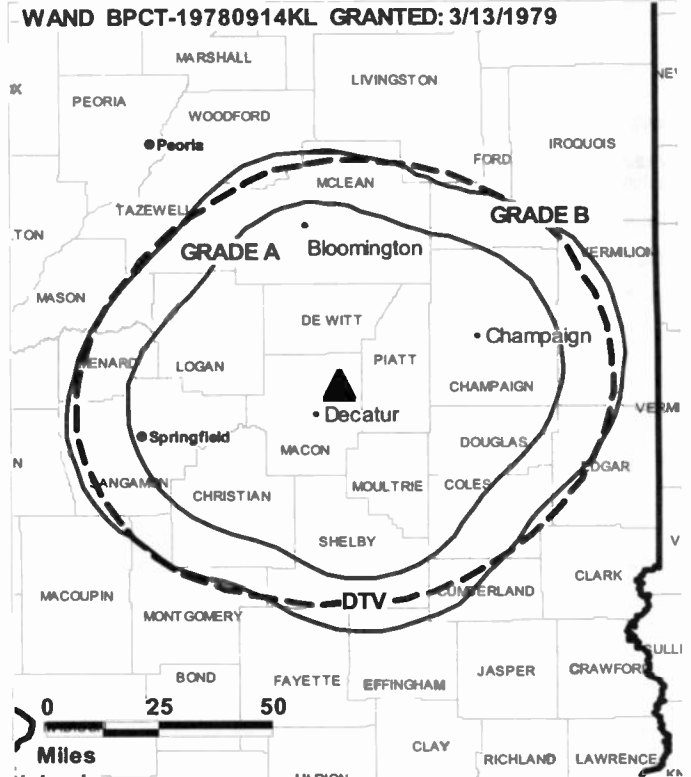
Hal Campbell, Chief Engineer.

Angie Rhodes, Business Manager.

Tracey Cole, Program Manager.

Carol Thomas, Promotion Manager.

WAND BPCT-19780914KL GRANTED: 3/13/1979



Rob Comerford, Production Manager.

Bev Ellinger, Traffic Manager.

Ken Frye, Public Affairs Manager.

Highest 30 Sec. Rate: \$2000.

City of License: Decatur. **Station DMA:** Champaign & Springfield-Decatur, IL.

Rank: 82.

Circulation © 2006 Nielsen. Coverage based on Nielsen study.

| GrandTotal | Cable TV Households | Non-cable TV Households | Total TV Households |
|-----------------------------------|---------------------|-------------------------|---------------------|
| Estimated Station Totals * | 272,500 | 182,370 | 454,870 |
| Average Weekly Circulation (2006) | 162,965 | 76,796 | 239,761 |
| Average Daily Circulation (2006) | | | 117,332 |
| Station OMA Total | Cable TV Households | Non-cable TV Households | Total TV Households |
| Estimated Station Totals * | 248,010 | 130,090 | 378,100 |
| Average Weekly Circulation (2006) | 157,741 | 70,009 | 227,750 |
| Average Daily Circulation (2006) | | | 112,602 |
| Other OMA Total | Cable TV Households | Non-cable TV Households | Total TV Households |
| Estimated Station Totals * | 24,490 | 52,280 | 76,770 |
| Average Weekly Circulation (2006) | 5,224 | 6,787 | 12,011 |
| Average Daily Circulation (2006) | | | 4,730 |

*Estimated station totals are sums of the Nielsen TV and Cable TV household estimates for each county in which the station registers viewing of more than 5% as per the Nielsen Survey Methods.

WAND-DT
Ch. 18

Network Service: ABC.

Licensee: WAND(TV) Partnership, 904 Southside Dr., Decatur, IL 62525.

Studio: 904 Southside Dr., Decatur, IL 62521.

Mailing Address: 904 Southside Dr., Decatur, IL 62521.

Phone: 217-424-2500. **Fax:** 217-424-2583.

Web Site: <http://www.wandtv.com>

Technical Facilities: Channel No. 18 (494-500 MHz). Authorized power: 350-kw max. visual. Antenna: 1243-ft above av. terrain, 1230-ft. above ground.

| | | | |
|-----------|-----|-----|-----|
| Latitude | 39° | 57' | 07" |
| Longitude | 88° | 49' | 55" |

Note: Latitude and longitude coordinates shown are based on the North American Datum of 1927 (NAD 27) as currently required by the Mass Media Bureau of the FCC.

Ownership: LIN TV Corp. (Group Owner); Block Communications Inc. (Group Owner).

Began Operation: May 1, 2002. Standard Definition.

Represented (sales): Blair Television.

Personnel:

Mike Johnson, General Manager.

Larry Katt, Vice President & General Sales Manager.

Oewayne Jones, Local Sales Manager.

Mike Gross, National Sales Manager.

Jon McCall, News Director.

Hal Campbell, Chief Engineer.

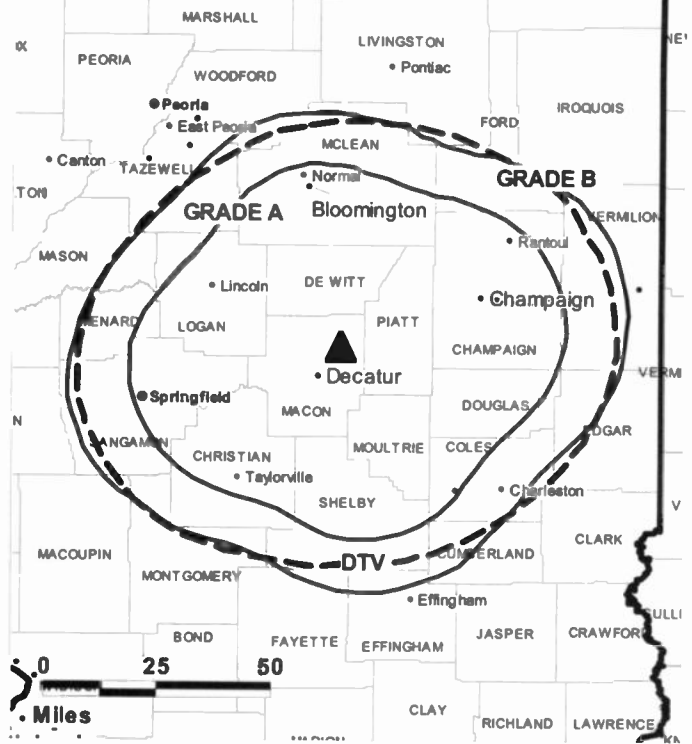
Angie Rhodes, Business Manager.

Tracey Cole, Program Director.

Carol Thomas, Promotion Director.

Rob Comerford, Production Manager.

WAND-DT BPCDT-19991101AHB GRANTED: 1/24/2001



© 2007 Warren Communications News

Bev Ellinger, Traffic Manager.

Ken Frye, Public Affairs Manager.

City of License: Decatur. **Station OMA:** Champaign & Springfield-Decatur, IL.

Rank: 82.

Nielsen Data: Not available.

WBUI
Ch. 23

Network Service: CW.

Licensee: ACME Television Licenses of Illinois LLC, 10829 Olive Blvd., Suite 202, St. Louis, MO 63141.

Studio: 2510 Parkway Court, Decatur, IL 62526.

Mailing Address: 2510 Parkway Court, Decatur, IL 62526.

Phone: 217-428-2323. **Fax:** 217-428-6455.

E-mail: questions@wb23tv.com; bsnyder@wb23tv.com

Web Site: http://www.wb23tv.com

Technical Facilities: Channel No. 23 (524-530 MHz). Authorized power: 1950-kw max. visual. Antenna: 1329-ft above av. terrain, 1316-ft. above ground, 2001-ft. above sea level.

Latitude 39° 56' 56"
Longitude 88° 50' 12"

Digital Facilities: Channel No. 22 (518-524 MHz). Power: 253-kw max. visual, aural. Antenna: 1316-ft above av. terrain, 1316-ft. above ground, 1998-ft. above sea level.

Latitude 39° 56' 56"
Longitude 88° 50' 12"

FCC Digital File Number: BPCDT-19991022ABS. Granted: July 03, 2003.

Note: Latitude and longitude coordinates shown are based on the North American Datum of 1927 (NAD 27) as currently required by the Mass Media Bureau of the FCC.

Satellite Earth Stations: Transmitter Harris; Scientific-Atlanta, 3.2-meter C-band; RCA, 3.8-meter Ku-band; Scientific-Atlanta, 5-meter C-band; Standard Communications, General Instrument receivers.

Ownership: ACME Communications Inc. (Group Owner).

Began Operation: May 13, 1984.

Represented (sales): MMT Sales Inc.

Personnel:

Bill Snider, Vice President & General Manager.

Jo Ferguson, General Sales Manager.

Dean Davidson, Chief Engineer.

Angela Cardinal, Business Manager.

Shonda Allen, Program Director.

Jeff McCullum, Production Director.

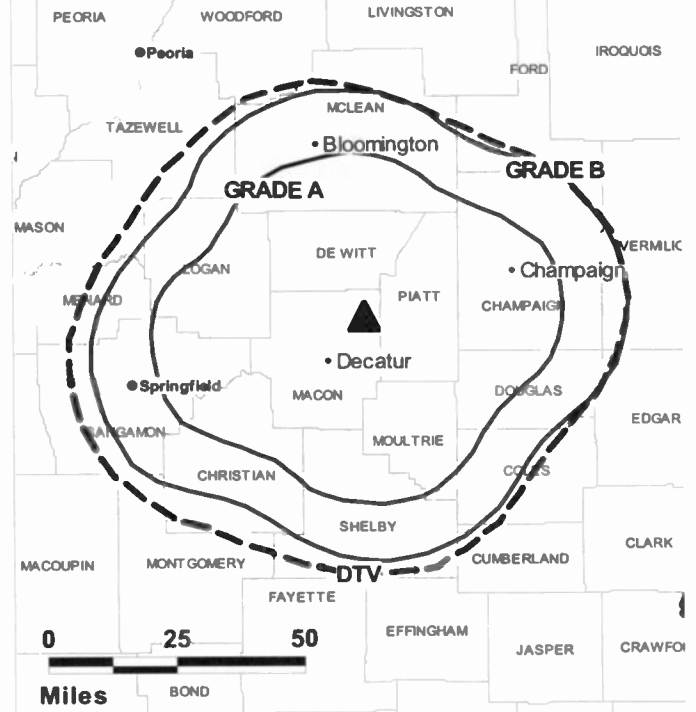
Keavy McCoy, Research Director.

Jayson Albright, Creative Services Director.

Christy Skelley, Traffic Manager.

Highest 30 Sec. Rate: \$150.

WBUI BPCT-980722KF GRANTED: 3/18/1999



© 2007 Warren Communications News

City of License: Decatur. **Station DMA:** Champaign & Springfield-Decatur, IL.

Rank: 82.

Circulation © 2006 Nielsen. Coverage based on Nielsen study.

| GrandTotal | Cable TV Households | Non-cable TV Households | Total TV Households |
|-----------------------------------|---------------------|-------------------------|---------------------|
| Estimated Station Totals * | 246,490 | 198,810 | 445,300 |
| Average Weekly Circulation (2006) | 66,809 | 39,956 | 106,765 |
| Average Daily Circulation (2006) | | | 31,084 |
| Station OMA Total | Cable TV Households | Non-cable TV Households | Total TV Households |
| Estimated Station Totals * | 240,180 | 128,680 | 368,860 |
| Average Weekly Circulation (2006) | 65,572 | 33,992 | 99,564 |
| Average Daily Circulation (2006) | | | 30,056 |
| Other DMA Total | Cable TV Households | Non-cable TV Households | Total TV Households |
| Estimated Station Totals * | 6,310 | 70,130 | 76,440 |
| Average Weekly Circulation (2006) | 1,237 | 5,964 | 7,201 |
| Average Daily Circulation (2006) | | | 1,028 |

*Estimated station totals are sums of the Nielsen TV and Cable TV household estimates for each county in which the station registers viewing of more than 5% as per the Nielsen Survey Methods.

WBUI-DT
Ch. 22

Network Service: CW.

Licensee: ACME Television Licenses of Illinois LLC, 10829 Olive Blvd., Suite 202, St. Louis, MO 63141.

Studio: 2510 Parkway Court, Decatur, IL 62526.

Mailing Address: 2510 Parkway Court, Decatur, IL 62526.

Phone: 217-428-2323. **Fax:** 217-428-6455.

E-mail: questions@wb23tv.com; bsnyder@wb23tv.com

Web Site: http://www.wb23tv.com

Technical Facilities: Channel No. 22 (518-524 MHz). Authorized power: 253-kw max. visual, aural. Antenna: 1316-ft above av. terrain, 1316-ft. above ground, 1998-ft. above sea level.

| | | | |
|-----------|-----|-----|-----|
| Latitude | 39° | 56' | 56" |
| Longitude | 88° | 50' | 12" |

Note: Latitude and longitude coordinates shown are based on the North American Datum of 1927 (NAD 27) as currently required by the Mass Media Bureau of the FCC.

Ownership: ACME Communications Inc. (Group Owner).

Began Operation: October 27, 2002.

Represented (sales): MMT Sales Inc.

Personnel:

Bill Snider, Vice President & General Manager.

Jo Ferguson, General Sales Manager.

Dean Davidson, Chief Engineer.

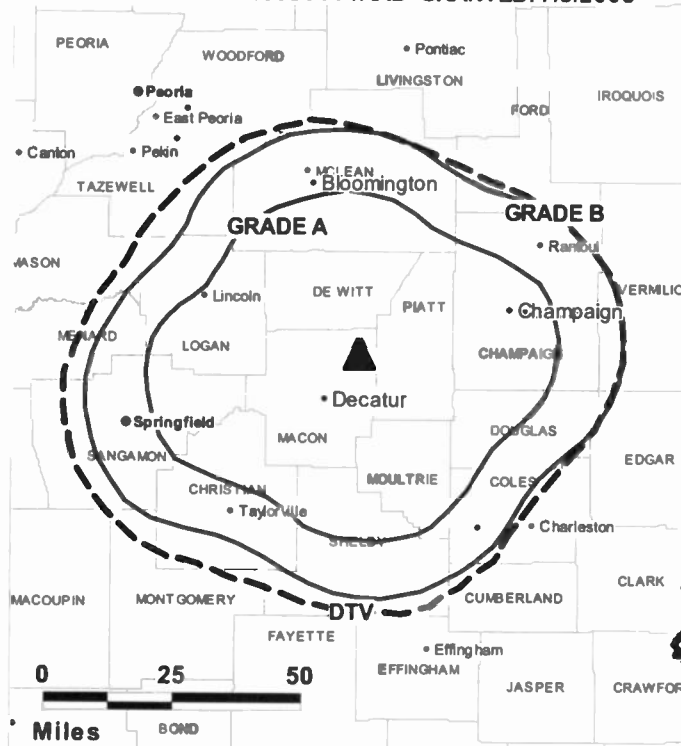
Angela Cardinal, Business Manager.

Shonda Allen, Program Director.

Jeff McCullum, Production Director.

Keavy McCoy, Research Director.

WBUI-DT BMAPCDT-20030114AAD GRANTED: 7/3/2003



© 2007 Warren Communications News

Jayson Albright, Creative Services Director.

Christy Skelley, Traffic Manager.

City of License: Decatur. **Station DMA:** Champaign & Springfield-Decatur, IL.

Rank: 82.

Nielsen Data: Not available.

WRBU
Ch. 46

Network Service: MNT.

Licensee: Roberts Broadcasting Co., 1408 N. Kingshighway Blvd., Suite 300, St. Louis, MD 63113.

Studio: 1408 N. Kingshighway Blvd., Suite 300, St. Louis, MD 63113.

Mailing Address: 1408 N. Kingshighway Blvd., Suite 300, St. Louis, MD 63113.

Phone: 314-367-4600; 314-256-4600. **Fax:** 314-256-4655.

Web Site: <http://www.upn46stl.com>

Technical Facilities: Channel No. 46 (662-668 MHz). Authorized power: 5000-kw visual, 500-kw aural. Antenna: 1132-ft above av. terrain, 820-ft. above ground, 1719-ft. above sea level.

Latitude 38° 23' 18"
Longitude 90° 29' 16"

Transmitter: 4200 Dry Fork Rd., Imperial.

Digital Facilities: Channel No. 47 (668-674 MHz). Power: 109.4-kw max. visual. Antenna: 1043-ft above av. terrain, 764-ft. above ground.

Latitude 38° 23' 18"
Longitude 90° 29' 16"

FCC Digital File Number: BPCDT-19991101AHN. Granted: March 06, 2001.

Note: Latitude and longitude coordinates shown are based on the North American Datum of 1927 (NAD 27) as currently required by the Mass Media Bureau of the FCC.

Ownership: St. Louis/Denver LLC (Group Dwner).

Began Operation: September 11, 1989. Univision Communications Inc. acquired 44% equity interest in Roberts Brothers Broadcasting LLC in 2001. Transfer of voting rights to St. Louis/Denver LLC (Roberts Brothers Broadcasting LLC & TeleFutura/Univision) approved by FCC February 10, 2003.

Personnel:

Gregg Filandrinos, President & General Manager.

Bonni Burns, General & Local Sales Manager & Program Director.

Dan Cohen, National Sales Manager.

Chris Meisch, Chief Engineer.

Susan Devine, Business Manager.

Ken Carden, Production Manager.

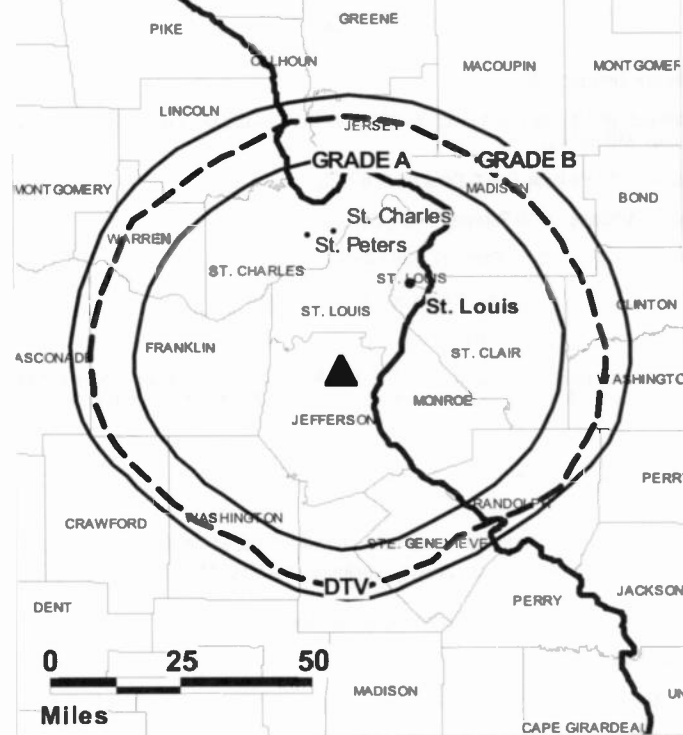
Sam Lawson, Creative Services Director.

Jean D'Rourke, Traffic Manager.

Rates: Dn request.

City of License: East St. Louis. **Station DMA:** St. Louis, MD. **Rank:** 21.

WRBU BPCT-19960716KG GRANTED: 3/15/1999



© 2007 Warren Communications News

Circulation © 2006 Nielsen. Coverage based on Nielsen study.

| GrandTotal | Cable TV Households | Non-cable TV Households | Total TV Households |
|-----------------------------------|------------------------|----------------------------|------------------------|
| Estimated Station Totals * | 567,470 | 547,210 | 1,114,680 |
| Average Weekly Circulation (2006) | 103,040 | 83,989 | 187,029 |
| Average Daily Circulation (2006) | | | 62,994 |
| Station DMA Total | Cable TV Households | Non-cable TV Households | Total TV Households |
| Estimated Station Totals * | 566,200 | 542,300 | 1,108,500 |
| Average Weekly Circulation (2006) | 102,924 | 83,692 | 186,616 |
| Average Daily Circulation (2006) | | | 62,937 |
| Other DMA Total | Cable TV Households | Non-cable TV Households | Total TV Households |
| Estimated Station Totals * | 1,270 | 4,910 | 6,180 |
| Average Weekly Circulation (2006) | 116 | 297 | 413 |
| Average Daily Circulation (2006) | | | 57 |

*Estimated station totals are sums of the Nielsen TV and Cable TV household estimates for each county in which the station registers viewing of more than 5% as per the Nielsen Survey Methods.

WRBU-DT

Ch. 47

Network Service: MNT.

Licensee: Roberts Broadcasting Co., 1408 N. Kingshighway Blvd., Suite 300, St. Louis, MO 63113.

Studio: 1408 N. Kingshighway Blvd., Suite 300, St. Louis, MO 63113.

Mailing Address: 1408 N. Kingshighway Blvd., Suite 300, St. Louis, MO 63113.

Phone: 314-367-4600; 314-256-4600. **Fax:** 314-367-0174.

E-mail: greggf@upn46stl.com

Web Site: <http://www.upn46stl.com>

Technical Facilities: Channel No. 47 (668-674 MHz). Authorized power: 109.4-kw max. visual. Antenna: 1043-ft above av. terrain, 764-ft. above ground.

| | | | |
|-----------|-----|-----|-----|
| Latitude | 38° | 23' | 18" |
| Longitude | 90° | 29' | 16" |

Note: Latitude and longitude coordinates shown are based on the North American Datum of 1927 (NAD 27) as currently required by the Mass Media Bureau of the FCC.

Ownership: St. Louis/Denver LLC (Group Owner).

Began Operation: May 1, 2002.

Personnel:

Gregg Filandrinis, President & General Manager.

Bonni Burns, General & Local Sales Manager & Program Director.

Dan Cohen, National Sales Manager.

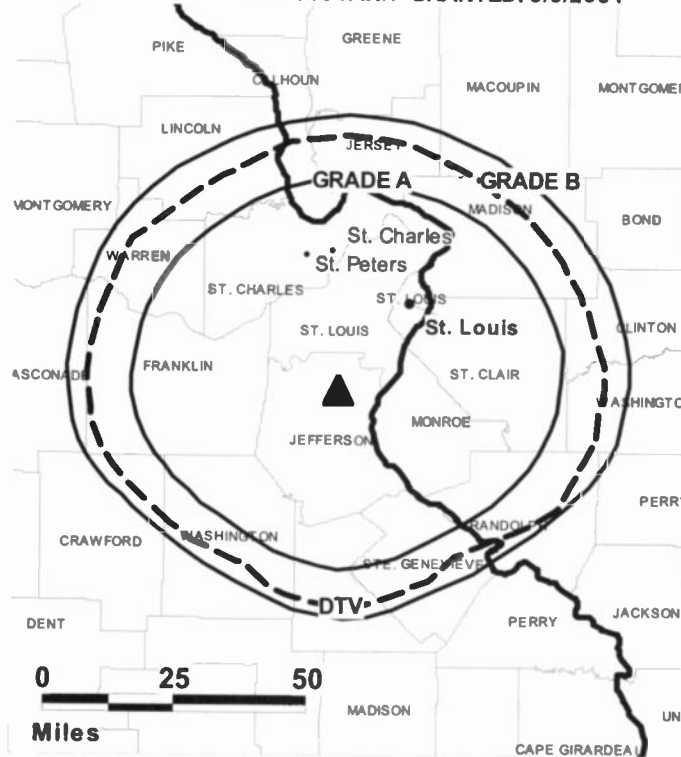
Chris Meisch, Chief Engineer.

Susan Oevine, Business Manager.

Ken Carden, Production Manager.

Sam Lawson, Creative Services Director.

WRBU-DT BPCDT-19991101AHN GRANTED: 3/6/2001



© 2007 Warren Communications News

Jean O'Rourke, Traffic Manager.

City of License: East St. Louis. **Station DMA:** St. Louis, MO. **Rank:** 21.

Nielsen Data: Not available.

WIFR
Ch. 23

Network Service: CBS.

Licensee: Gray Television Licensee Inc., 1750 K St. NW, Suite 1200, Washington, DC 20005.

Studio: 2523 N. Meridian Rd., Rockford, IL 61101.

Mailing Address: Box 123, Rockford, IL 61105.

Phone: 815-987-5300. **Fax:** 815-987-0981.

E-mail: promotions@wifr.com

Web Site: http://www.wifr.com

Technical Facilities: Channel No. 23 (524-530 MHz). Authorized power: 676-kw max. & 562-kw horizontal visual, 101-kw & 85.2-kw horizontal aural. Antenna: 721-ft above av. terrain, 731-ft. above ground, 1549-ft. above sea level.

Latitude 42° 17' 48"
Longitude 89° 10' 15"

Transmitter: 1.7-mi. W of Rockford.

Digital Facilities: Channel No. 41 (632-638 MHz). Power: 100-kw max. visual, aural. Antenna: 577-ft above av. terrain, 561-ft. above ground, 1378-ft. above sea level.

Latitude 42° 17' 48"
Longitude 89° 10' 15"

FCC Digital File Number: BPCDT-19991028ADM. Granted: January 28, 2005.

Note: Latitude and longitude coordinates shown are based on the North American Datum of 1927 (NAD 27) as currently required by the Mass Media Bureau of the FCC.

Satellite Earth Stations: Scientific-Atlanta, 7-meter; Harris, 3-meter; RCA, 3.6-meter; Scientific-Atlanta, 4.6-meter; Scientific-Atlanta, M/A-Com, Harris receivers.

News Service: AP.

Ownership: Gray Television Inc. (Group Owner).

Began Operation: September 12, 1965. Station off air due to tower collapse July 5, returned to operation July 23rd, currently operating at reduced power. Sale to present owner by Benedek Broadcasting Co. LLC approved by FCC August 29, 2002 (Television Digest, Vol. 42:14). Sale to Benedek Broadcasting Co. LLC by Worrell Television approved by FCC Nov, 1986 (Vol. 26:39). Sale to Worrell Television by General Media Corp. approved by FCC April 11, 1977 (Vol. 16:39).

Represented (sales): Continental Television Sales.

Represented (legal): Wiley, Rein & Fielding.

Personnel:

Greg Graber, Vice President, General Manager & Program Director.

Tim Myers, General Sales Manager.

Nella Hoskinson, Local Sales Manager.

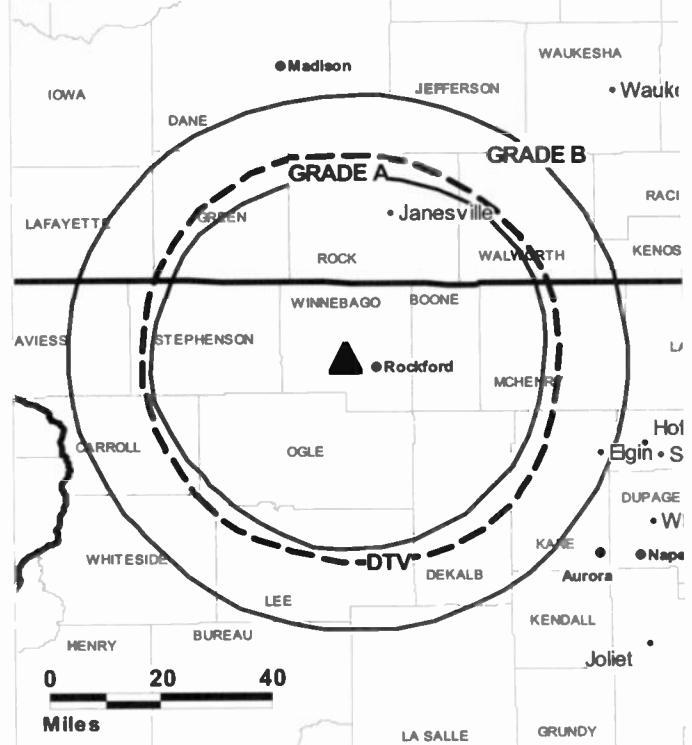
Dave Smith, News Director.

Mark Olson, Chief Engineer.

Carol Comella, Business Manager.

Ilena Ivnik, Promotion Director.

WIFR BPCT-3395 GRANTED: 10/12/1964



© 2007 Warren Communications News

Jackie Myers, Traffic Manager.

Highest 30 Sec. Rate: \$500.

City of License: Freeport. **Station OMA:** Rockford, IL. **Rank:** 133.

Circulation © 2006 Nielsen. Coverage based on Nielsen study.

| GrandTotal | Cable TV Households | Non-cable TV Households | Total TV Households |
|-----------------------------------|---------------------|-------------------------|---------------------|
| Estimated Station Totals * | 169,260 | 124,350 | 293,610 |
| Average Weekly Circulation (2006) | 95,848 | 50,213 | 146,061 |
| Average Daily Circulation (2006) | | | 69,902 |
| Station DMA Total | Cable TV Households | Non-cable TV Households | Total TV Households |
| Estimated Station Totals * | 114,340 | 68,750 | 183,090 |
| Average Weekly Circulation (2006) | 85,185 | 43,519 | 128,704 |
| Average Daily Circulation (2006) | | | 65,069 |
| Other DMA Total | Cable TV Households | Non-cable TV Households | Total TV Households |
| Estimated Station Totals * | 54,920 | 55,600 | 110,520 |
| Average Weekly Circulation (2006) | 10,663 | 6,694 | 17,357 |
| Average Daily Circulation (2006) | | | 4,833 |

*Estimated station totals are sums of the Nielsen TV and Cable TV household estimates for each county in which the station registers viewing of more than 5% as per the Nielsen Survey Methods.

WIFR-DT
Ch. 41

Network Service: CBS.

Licensee: Gray Television Licensee Inc., 1750 K St. NW, Suite 1200, Washington, DC 20005.

Studio: 2523 N. Meridian Rd., Rockford, IL 61101.

Mailing Address: Box 123, Rockford, IL 61105.

Phone: 815-987-5300. **Fax:** 815-987-0981.

E-mail: promotions@wifr.com

Web Site: http://www.wifr.com

Technical Facilities: Channel No. 41 (632-638 MHz). Authorized power: 100-kw max. visual, aural. Antenna: 577-ft above av. terrain, 561-ft. above ground, 1378-ft. above sea level.

| | | | |
|-----------|-----|-----|-----|
| Latitude | 42° | 17' | 48" |
| Longitude | 89° | 10' | 15" |

Holds CP for change to 53-kw max. visual, 721-ft above av. terrain, 699-ft. above ground, 1519-ft. above sea level; BMPCDT-20050103AFQ.

Note: Latitude and longitude coordinates shown are based on the North American Datum of 1927 (NAD 27) as currently required by the Mass Media Bureau of the FCC.

Ownership: Gray Television Inc. (Group Owner).

Represented (legal): Wiley, Rein & Fielding.

Represented (sales): Continental Television Sales.

Personnel:

Greg Graber, Vice President, General Manager & Program Director.

Tim Myers, General Sales Manager.

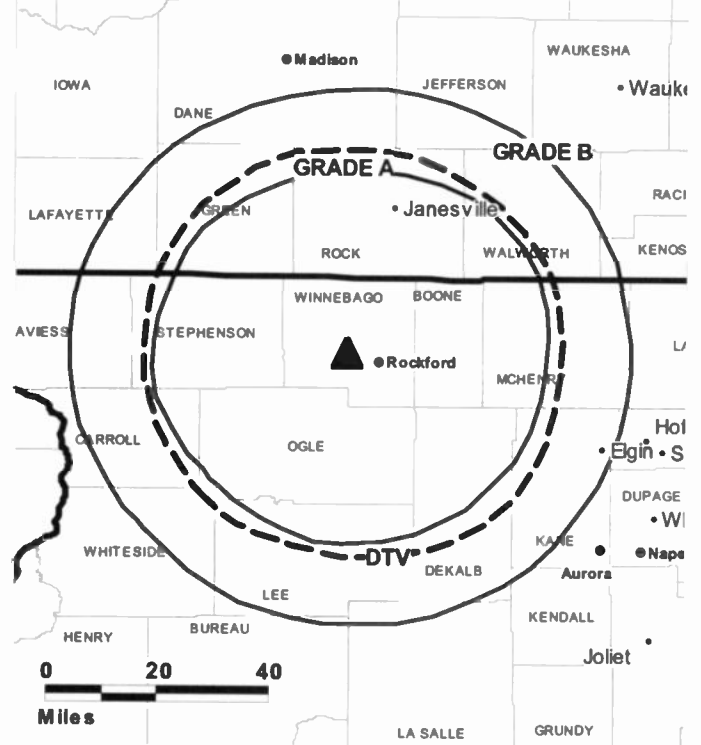
Nella Hoskinson, Local Sales Manager.

Dave Smith, News Director.

Marc Olson, Chief Engineer.

Carol Comella, Business Manager.

WIFR-DT BMPCDT-20050103AFQ GRANTED: 1/28/2005



© 2007 Warren Communications News

Ilene Ivnik, Promotion Director.

Jackie Myers, Traffic Manager.

City of License: Freeport. **Station DMA:** Rockford, IL. **Rank:** 133.

Nielsen Data: Not available.

WSIL-DT
Ch. 34

Network Service: ABC.

Grantee: WSIL-TV Inc., c/o Brooks, Pierce, McLendon, Humphrey & Leonard LLP, PD Box 1800, Raleigh, NC 27602.

Studio: 1416 Country Aire Dr., Carterville, IL 62918.

Mailing Address: 1416 Country Aire Dr., Carterville, IL 62918.

Phone: 618-985-2333. **Fax:** 618-985-3709.

E-mail: swheeler@wsiltv.com

Web Site: <http://www.wsiltv.com>

Technical Facilities: Channel No. 34 (590-596 MHz). Authorized power: 1000-kw Oax. visual. Antenna: 990-ft above av. terrain, 1000-ft. above ground.

| | | | |
|-----------|-----|-----|-----|
| Latitude | 37° | 36' | 50" |
| Longitude | 88° | 52' | 20" |

Note: Latitude and longitude coordinates shown are based on the North American Datum of 1927 (NAD 27) as currently required by the Mass Media Bureau of the FCC.

Ownership: Mel Wheeler Inc. (Group Owner).

Began Operation: Station operating; no on-air date

Represented (legal): Brooks, Pierce, McLendon, Humphrey & Leonard LLP.

Represented (sales): Continental Television Sales.

Personnel:

Steve Wheeler, General Manager.

Dave Cisco, Sales Manager.

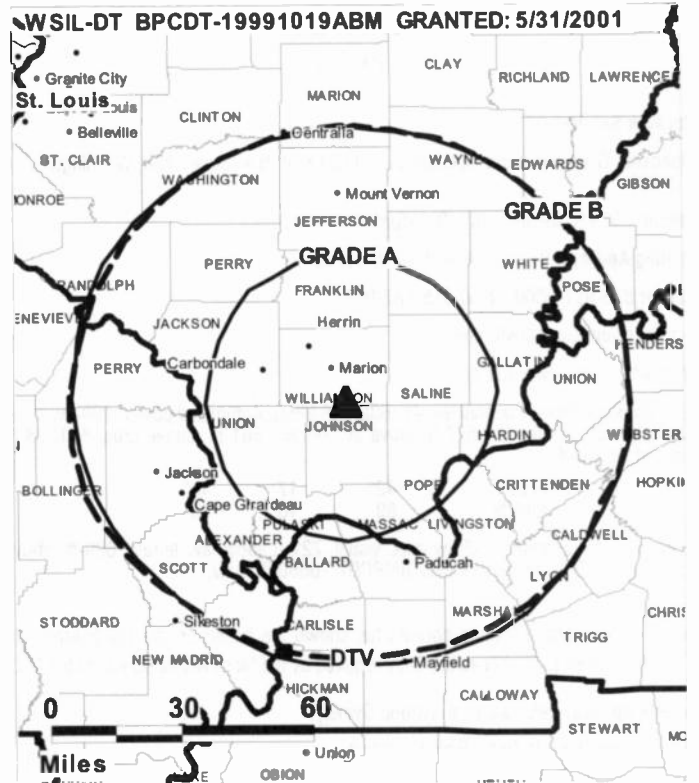
Mike Snuffer, News Director.

Pat Victoria, Chief Engineer.

Sandra Mann, Business Manager.

Bethany Tanner, Program Director.

Ron Hamberg, Production & Creative Services Manager.



© 2007 Warren Communications News

Lou Ann Simpson, Traffic Manager.

City of License: Harrisburg.

Station OMA: Paducah, KY-Cape Girardeau-Harrisburg, MD-Mount Vernon, IL.

Rank: 80.

Nielsen Data: Not available.

WSIL-TV

Ch. 3

(Operates satellite KPOB-TV, Poplar Bluff)

Network Service: ABC.

Licensee: WSIL-TV Inc., c/o Brooks, Pierce, McLendon, Humphrey & Leonard LLP, PO Box 1800, Raleigh, NC 27602.

Studio: 1416 Country Aire Dr., Carterville, IL 62918.

Mailing Address: 1416 Country Aire Dr., Carterville, IL 62918.

Phone: 618-985-2333. **Fax:** 618-985-3709.

E-mail: swheeler@wsiltv.com

Web Site: <http://www.wsiltv.com>

Technical Facilities: Channel No. 3 (60-66 MHz). Authorized power: 100-kw visual, 20-kw aural. Antenna: 994-ft above av. terrain, 1000-ft. above ground, 1600-ft. above sea level.

Latitude 37° 36' 49"
Longitude 88° 52' 16"

Transmitter: 2-mi. W of Creal Springs.

Digital Facilities: Channel No. 34 (590-596 MHz). Power: 1000-kw max. visual. Antenna: 990-ft above av. terrain, 1000-ft. above ground.

Latitude 37° 36' 50"
Longitude 88° 52' 20"

FCC Digital File Number: BPCDT-19991019ABM. Granted: May 31, 2001.

Note: Latitude and longitude coordinates shown are based on the North American Datum of 1927 (NAD 27) as currently required by the Mass Media Bureau of the FCC.

Satellite Earth Station: Gardiner, 6-meter.

News Service: AP.

Ownership: Mel Wheeler Inc. (Group Owner).

Began Operation: December 6, 1953. After beginning on Ch. 22, changed to Ch. 3 in March 1959. Sale to present owner by John W. Kirby, et al., approved by FCC May 12, 1983. Previous sale by O. L. Turner, et al., approved by FCC April 23, 1981 (Television Digest, Vol. 21:14).

Represented (sales): Continental Television Sales.

Represented (legal): Brooks, Pierce, McLendon, Humphrey & Leonard LLP.

Personnel:

Steve Wheeler, General Manager.

Dave Cisco, Sales Manager.

Mike Snuffer, News Director.

Pat Victoria, Chief Engineer.

Sandra Mann, Business Manager.

Bethany Tanner, Program Director.

Ron Hamberg, Production & Creative Services Manager.

Lou Ann Simpson, Traffic Manager.

Highest 30 Sec. Rate: \$800.



© 2007 Warren Communications News

City of License: Harrisburg.

Station DMA: Paducah, KY-Cape Girardeau-Harrisburg, MO-Mount Vernon, IL.

Rank: 80.

Circulation © 2006 Nielsen. Coverage based on Nielsen study.

| GrandTotal | Cable TV Households | Non-cable TV Households | Total TV Households |
|-----------------------------------|---------------------|-------------------------|---------------------|
| Estimated Station Totals * | 147,110 | 202,090 | 349,200 |
| Average Weekly Circulation (2006) | 84,131 | 85,709 | 169,840 |
| Average Daily Circulation (2006) | | | 75,890 |
| Station DMA Total | Cable TV Households | Non-cable TV Households | Total TV Households |
| Estimated Station Totals * | 141,360 | 170,690 | 312,050 |
| Average Weekly Circulation (2006) | 83,154 | 82,396 | 165,550 |
| Average Daily Circulation (2006) | | | 74,307 |
| Other DMA Total | Cable TV Households | Non-cable TV Households | Total TV Households |
| Estimated Station Totals * | 5,750 | 31,400 | 37,150 |
| Average Weekly Circulation (2006) | 977 | 3,313 | 4,290 |
| Average Daily Circulation (2006) | | | 1,583 |

*Estimated station totals are sums of the Nielsen TV and Cable TV household estimates for each county in which the station registers viewing of more than 5% as per the Nielsen Survey Methods.

WGBO-DT

Ch. 53

Network Service: UNV.

Licensee: WGBO License Partnership GP, 1999 Avenue of the Stars, Suite 3050, Los Angeles, CA 90067.

Studio: 541 N. Fairbanks Court, Suite 1100, Chicago, IL 60611.

Mailing Address: 541 N. Fairbanks Court, Suite 1100, Chicago, IL 60611.

Phone: 312-670-1000. **Fax:** 312-494-6487.

E-mail: bmedina@univision.net

Web Site: <http://www.univision.net>

Technical Facilities: Channel No. 53 (704-710 MHz). Authorized power: 180-kw max. visual. Antenna: 1316-ft above av. terrain, 1316-ft. above ground, 1909-ft. above sea level.

| | | | |
|-----------|-----|-----|-----|
| Latitude | 41° | 53' | 56" |
| Longitude | 87° | 37' | 23" |

Note: Latitude and longitude coordinates shown are based on the North American Datum of 1927 (NAD 27) as currently required by the Mass Media Bureau of the FCC.

Ownership: Univision Communications Inc. (Group Owner).

Began Operation: September 1, 2002. Standard Definition.

Personnel:

Bert Medina, Vice President & General Manager.

Andrew Wallace, General Sales Manager.

Heather Bastounes, Local Sales Manager.

Brian Walsh, National & Local Sales Manager.

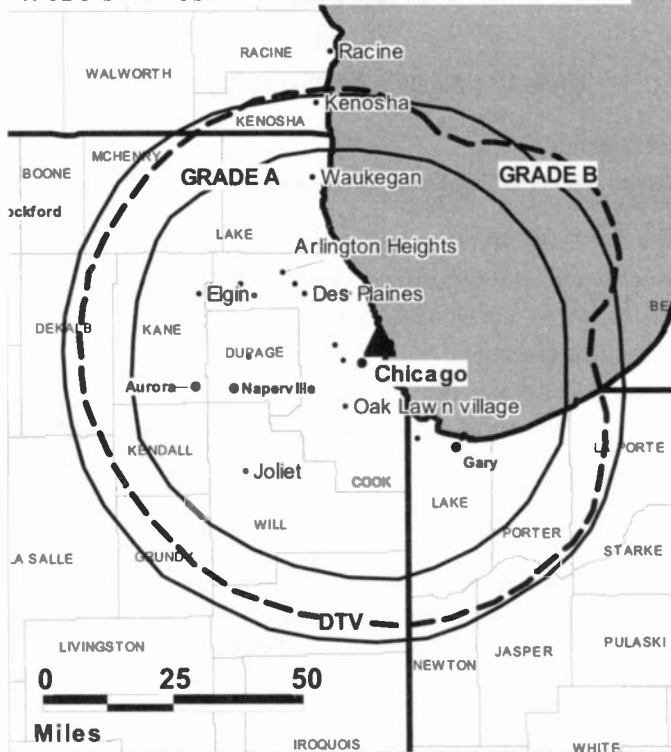
Claudia Gonzalez, News Director.

Charlie Fisher, Chief Engineer.

Kelly Gill, Controller.

Juanita Davis, Marketing Research Director.

WGBO-DT BPCDT-19991029AHU GRANTED: 2/14/2001



© 2007 Warren Communications News

Cesar Rodriquez, Production Manager.

Doug Becker, Traffic Manager.

Luisa Echeverria, Community Affairs Director.

City of License: Joliet. **Station DMA:** Chicago, IL. **Rank:** 3.

Nielsen Data: Not available.

WGBO-TV
Ch. 66

Network Service: UNV.

Licensee: WGBO License Partnership GP, 1999 Avenue of the Stars, Suite 3050, Los Angeles, CA 90067.

Studio: 541 N. Fairbanks Court, Suite 1100, Chicago, IL 60611.

Mailing Address: 541 N. Fairbanks Court, Suite 1100, Chicago, IL 60611.

Phone: 312-670-1000. **Fax:** 312-494-6487.

E-mail: bmedina@univision.net

Web Site: http://www.univision.net

Technical Facilities: Channel No. 66 (782-788 MHz). Authorized power: 5000-kw max. visual, 500-kw aural. Antenna: 1308-ft above av. terrain, 1512-ft. above ground, 2107-ft. above sea level.

Latitude 41° 53' 56"
Longitude 87° 37' 23"

Transmitter: John Hancock Bldg., 875 N. Michigan Ave., Chicago.

Digital Facilities: Channel No. 53 (704-710 MHz). Power: 180-kw max. visual. Antenna: 1316-ft above av. terrain, 1316-ft. above ground, 1909-ft. above sea level.

Latitude 41° 53' 56"
Longitude 87° 37' 23"

FCC Digital File Number: BPCDT-19991029AHU. Granted: February 14, 2001.

Note: Latitude and longitude coordinates shown are based on the North American Datum of 1927 (NAD 27) as currently required by the Mass Media Bureau of the FCC.

Satellite Earth Stations: Paracclipse, 3.9-meter C-band; Scientific-Atlanta, 5-meter C-band; Scientific-Atlanta, Chapparral receivers.

News Services: Reuters TV, CNN Newsource, AP.

Ownership: Univision Communications Inc. (Group Owner).

Began Operation: September 18, 1981. Sale by Focus Broadcasting of Chicago LP to Grant Broadcasting of Chicago LP approved by FCC October 30, 1985. Transfer from Grant Broadcasting of Chicago LP to Combined Broadcasting Inc. approved by FCC June 8, 1988. Sale to present owner by Combined Broadcasting Inc. approved by FCC July 15, 1994. Sale to Broadcasting Media Partners Inc. pends.

Represented (legal): Shaw Pittman.

Personnel:

Bert Medina, Vice President & General Manager.

Andrew Wallace, General Sales Manager.

Heather Bastounes, Local Sales Manager.

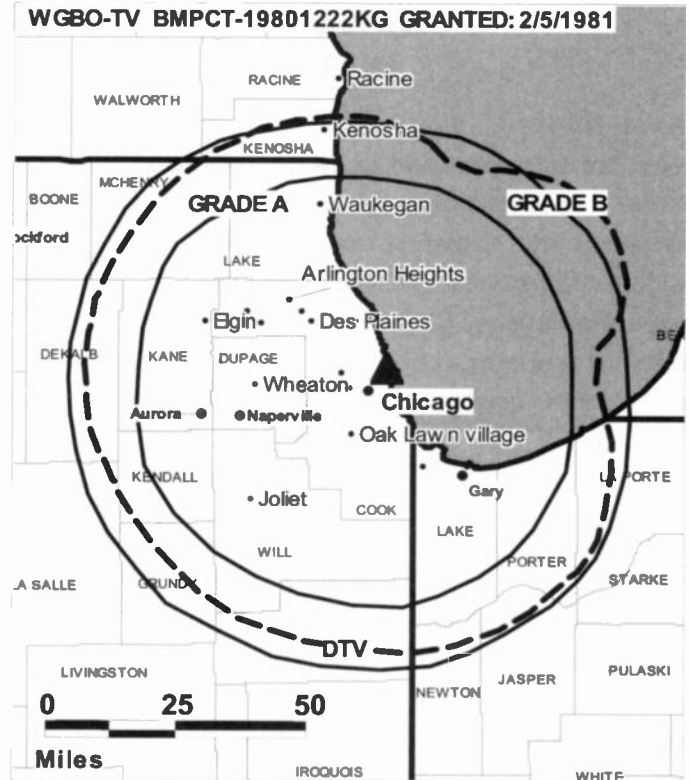
Brian Walsh, National & Local Sales Manager.

Claudia Gonzalez, News Director.

Charlie Fisher, Chief Engineer.

Kelly Gill, Controller.

Juanita Davis, Marketing Research Director.



© 2007 Warren Communications News

Cesar Rodriguez, Production Manager.

Doug Becker, Traffic Manager.

Luisa Echeverria, Community Affairs Director.

Rates: On request.

City of License: Joliet. **Station DMA:** Chicago, IL. **Rank:** 3.

Circulation © 2006 Nielsen. Coverage based on Nielsen study.

| GrandTotal | Cable TV Households | Non-cable TV Households | Total TV Households |
|-----------------------------------|---------------------|-------------------------|---------------------|
| Estimated Station Totals * | 2,170,010 | 833,970 | 3,003,980 |
| Average Weekly Circulation (2006) | 247,465 | 139,727 | 387,192 |
| Average Daily Circulation (2006) | | | 222,627 |
| Station DMA Total | Cable TV Households | Non-cable TV Households | Total TV Households |
| Estimated Station Totals * | 2,170,010 | 833,970 | 3,003,980 |
| Average Weekly Circulation (2006) | 247,465 | 139,727 | 387,192 |
| Average Daily Circulation (2006) | | | 222,627 |

*Estimated station totals are sums of the Nielsen TV and Cable TV household estimates for each county in which the station registers viewing of more than 5% as per the Nielsen Survey Methods.

WWTO-DT

Ch. 10

Network Service: TBN.

Licensee: Trinity Broadcasting Network Inc., 2442 Michelle Dr., Tustin, CA 92780.

Studio: 420 E. Stevenson Rd., Ottowo, IL 61350.

Mailing Address: 420 E. Stevenson Rd., Ottowo, IL 61350.

Phone: 815-434-2700; 714-832-2950. **Fax:** 815-434-2458.

E-mail: comments@tbn.org

Web Site: http://www.tbn.org

Technical Facilities: Channel No. 10 (192-198 MHz). Authorized power: 1-kw visual.
Antenna: 1322-ft above av. terrain, 1299-ft. above ground, 1932-ft. above sea level.

| | | | |
|-----------|-----|-----|-----|
| Latitude | 41° | 16' | 51" |
| Longitude | 88° | 56' | 13" |

Note: Latitude and longitude coordinates shown are based on the North American Datum of 1927 (NAD 27) as currently required by the Mass Media Bureau of the FCC.

Ownership: Trinity Broadcasting Network Inc. (Group Owner).

Began Operation: November 1, 2002. Standard Definition.

Personnel:

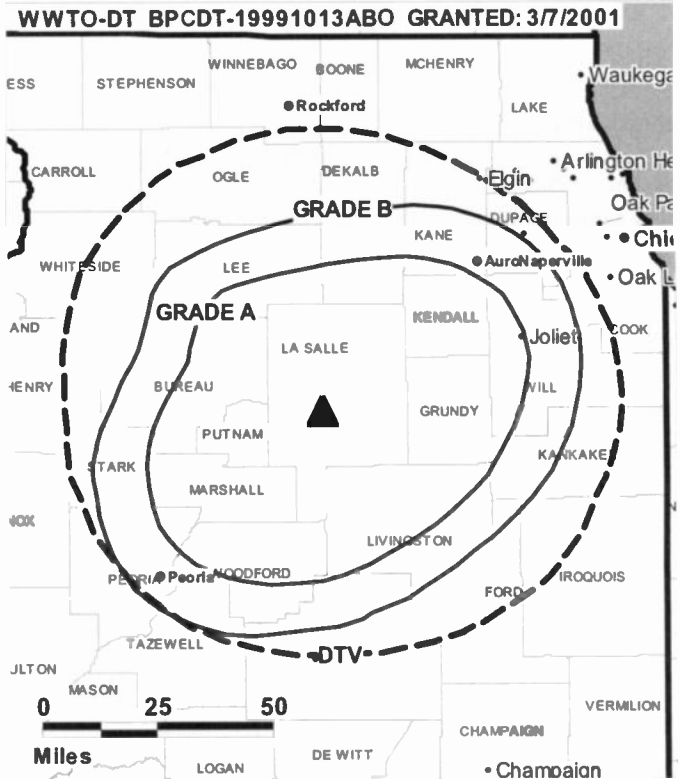
Marlene Zepeda, Station Manager & Program Director.

Emily Young, News, Production & Traffic Manager.

Charlie Boyd, Chief Engineer.

Tom Morford, Assistant Chief Engineer.

City of License: La Salle. **Station DMA:** Chicago, IL. **Rank:** 3.



Nielsen Data: Not available.

WWTO-TV
Ch. 35

Network Service: TBN.

Licensee: Trinity Broadcasting Network Inc., 2442 Michelle Dr., Tustin, CA 92780.

Studio: 420 E. Stevenson Rd., Ottawa, IL 61350.

Mailing Address: 420 E. Stevenson Rd., Ottawa, IL 61350.

Phone: 815-434-2700; 714-832-2950. **Fax:** 815-434-2458.

E-mail: comments@tbn.org

Web Site: http://www.tbn.org

Technical Facilities: Channel No. 35 (596-602 MHz). Authorized power: 5000-kw max. visual, 500-kw aural. Antenna: 1371-ft above av. terrain, 1338-ft. above ground, 1970-ft. above sea level.

Latitude 41° 16' 51"
Longitude 88° 56' 13"

Transmitter: 3.8-mi. SW of intersection of Chicago Rd. & Hwy. 71, near Oglesby.

Digital Facilities: Channel No. 10 (192-198 MHz). Power: 1-kw visual. Antenna: 1322-ft above av. terrain, 1299-ft. above ground, 1932-ft. above sea level.

Latitude 41° 16' 51"
Longitude 88° 56' 13"

FCC Digital File Number: BPCDT-19991013ABO. Granted: March 07, 2001.

Note: Latitude and longitude coordinates shown are based on the North American Datum of 1927 (NAD 27) as currently required by the Mass Media Bureau of the FCC.

Satellite Earth Station: Transmitter Townsend; Down, 4-meter KC-band; Micro-dyne receivers.

Ownership: Trinity Broadcasting Network Inc. (Group Owner).

Began Operation: December 5, 1986.

Personnel:

Marlene Zepeda, Station Manager & Program Director.

Emily Young, News, Production & Traffic Manager.

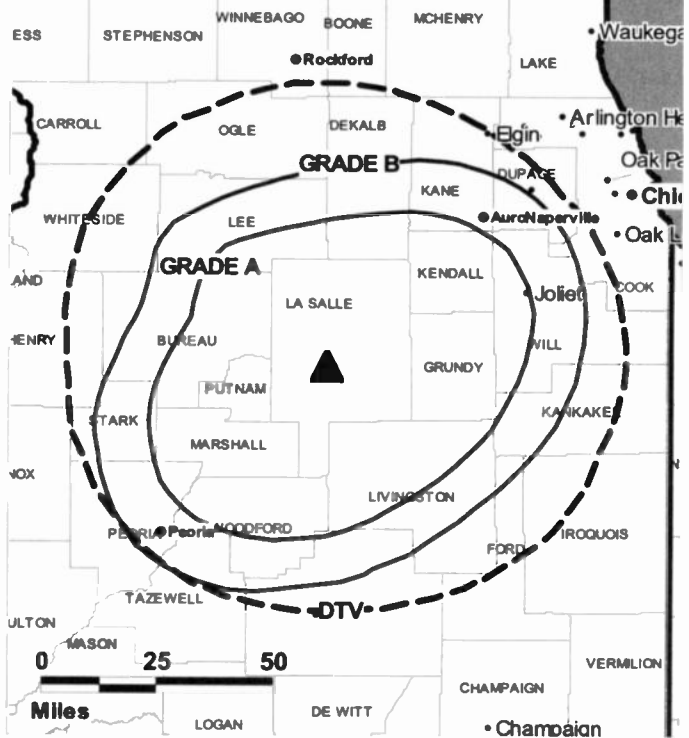
Charlie Boyd, Chief Engineer.

Tom Morford, Assistant Chief Engineer.

Highest 30 Sec. Rate: \$105.

City of License: La Salle. **Station DMA:** Chicago, IL. **Rank:** 3.

WWTO-TV BMPCT-19861015KH GRANTED: 11/18/1986



© 2007 Warren Communications News

Circulation © 2006 Nielsen. Coverage based on Nielsen study.

| GrandTotal | Cable TV Households | Non-cable TV Households | Total TV Households |
|-----------------------------------|------------------------|----------------------------|------------------------|
| Estimated Station Totals * | 195,100 | 0 | 195,100 |
| Average Weekly Circulation (2006) | 16,060 | 0 | 16,060 |
| Average Daily Circulation (2006) | | | 2,735 |

| Station DMA Total | Cable TV Households | Non-cable TV Households | Total TV Households |
|-----------------------------------|------------------------|----------------------------|------------------------|
| Estimated Station Totals * | 195,100 | 0 | 195,100 |
| Average Weekly Circulation (2006) | 16,060 | 0 | 16,060 |
| Average Daily Circulation (2006) | | | 2,735 |

*Estimated station totals are sums of the Nielsen TV and Cable TV household estimates for each county in which the station registers viewing of more than 5% as per the Nielsen Survey Methods.

WTCT
Ch. 27

Network Service: IND.

Licensee: Tri-State Christian TV Inc., Box 1010, Marion, IL 62959.

Studio: 11717 Rte. 37 N, Marion, IL 62959.

Mailing Address: Box 698, Marion, IL 62959.

Phone: 618-997-4700. **Fax:** 618-993-9778.

E-mail: fmb@tct.tv

Web Site: http://www.tct-net.org

Technical Facilities: Channel No. 27 (548-554 MHz). Authorized power: 2917-kw max. visual. Antenna: 764-ft above av. terrain, 466-ft. above ground, 1306-ft. above sea level.

Latitude 37° 33' 26"
Longitude 89° 01' 24"

Transmitter: 2.2-mi. W of Goreville.

Digital Facilities: Channel No. 17 (488-494 MHz). Power: 800-kw max. visual, aural. Antenna: 699-ft above av. terrain, 400-ft. above ground, 1240-ft. above sea level.

Latitude 37° 33' 26"
Longitude 89° 01' 24"

FCC Digital File Number: BMPCDT-2001119AAX. Granted: January 10, 2001.

Note: Latitude and longitude coordinates shown are based on the North American Datum of 1927 (NAD 27) as currently required by the Mass Media Bureau of the FCC.

Satellite Earth Stations: Transmitter Townsend; RCA, 3.7-meter Ku-band; Scientific-Atlanta, 4.6-meter C-band; Scientific-Atlanta receivers.

Ownership: TCT of Michigan Inc. (Group Owner).

Began Operation: August 24, 1981. Sale to present owner by Dennis F. Doelitzsch approved by FCC February 6, 1984.

Personnel:

Garth W. Coonce, President.

Fortune M. Brayfield, Station Manager.

Roger Martin, Chief Engineer.

Oon Gladden, Program Director.

Oan Vosser, Production Manager.

Susan Henshaw, Traffic Manager.

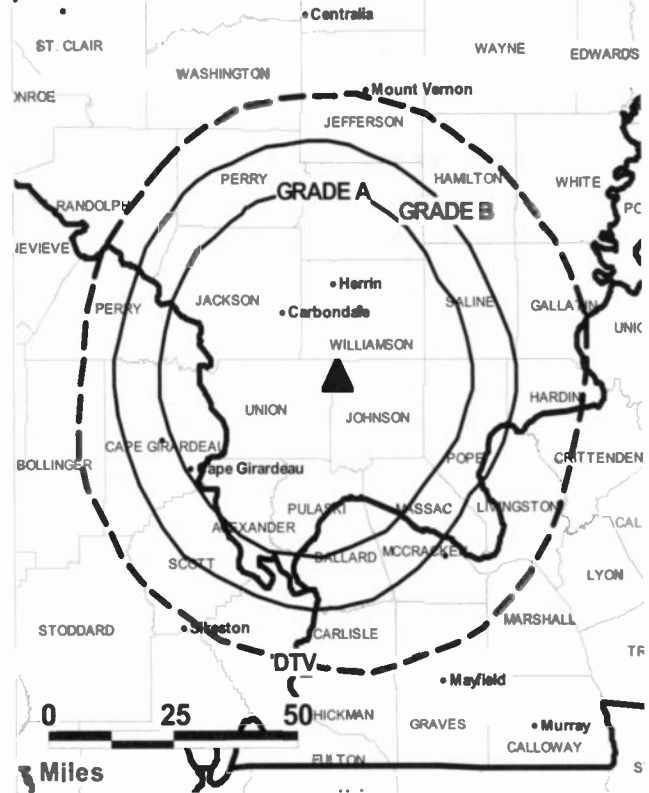
Rates: On request.

City of License: Marion.

Station DMA: Paducah, KY-Cape Girardeau-Harrisburg, MO-Mount Vernon, IL.

Rank: 80.

WTCT BPCT-19780720IC GRANTED: 6/25/1980



© 2007 Warren Communications News

Circulation © 2006 Nielsen. Coverage based on Nielsen study.

| GrandTotal | Cable TV Households | Non-cable TV Households | Total TV Households |
|-----------------------------------|---------------------|-------------------------|---------------------|
| Estimated Station Totals * | 113,740 | 17,760 | 131,500 |
| Average Weekly Circulation (2006) | 9,581 | 1,690 | 11,271 |
| Average Daily Circulation (2006) | | | 2,484 |
| Station DMA Total | Cable TV Households | Non-cable TV Households | Total TV Households |
| Estimated Station Totals * | 105,770 | 17,760 | 123,530 |
| Average Weekly Circulation (2006) | 8,447 | 1,690 | 10,137 |
| Average Daily Circulation (2006) | | | 2,172 |
| Other DMA Total | Cable TV Households | Non-cable TV Households | Total TV Households |
| Estimated Station Totals * | 7,970 | 0 | 7,970 |
| Average Weekly Circulation (2006) | 1,134 | 0 | 1,134 |
| Average Daily Circulation (2006) | | | 312 |

*Estimated station totals are sums of the Nielsen TV and Cable TV household estimates for each county in which the station registers viewing of more than 5% as per the Nielsen Survey Methods.

WTCT-DT

Ch. 17

Network Service: IND.

Licensee: Tri-State Christian TV Inc., PO Box 1010, Marion, IL 62959.

Studio: 11717 Rte. 37 N., Marion, IL 62959.

Mailing Address: PO Box 698, Marion, IL 62959.

Phone: 618-997-4700. **Fax:** 618-993-9778.

E-mail: fmb@tct.tv

Web Site: <http://www.tct-net.org>

Technical Facilities: Channel No. 17 (488-494 MHz). Authorized power: 800-kw max. visual, aural. Antenna: 699-ft above av. terrain, 400-ft. above ground, 1240-ft. above sea level.

| | | | |
|-----------|-----|-----|-----|
| Latitude | 37° | 33' | 26" |
| Longitude | 89° | 01' | 24" |

Note: Latitude and longitude coordinates shown are based on the North American Datum of 1927 (NAD 27) as currently required by the Mass Media Bureau of the FCC.

Ownership: TCT of Michigan Inc. (Group Owner).

Began Operation: No on-air date

Personnel:

Garth W. Coonce, President.

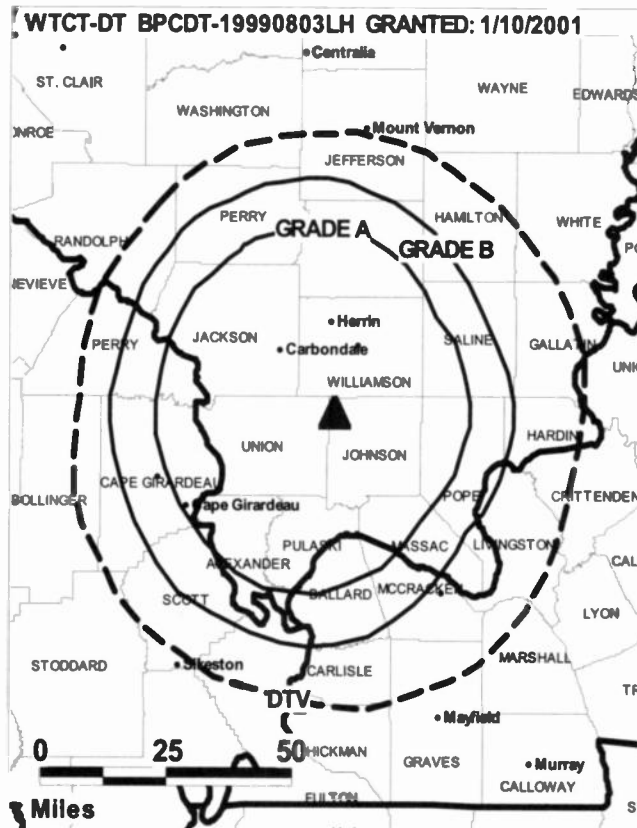
Fortune Brayfield, Station Manager.

Roger Martin, Chief Engineer.

Don Gladden, Program Director.

Dan Vosser, Production Manager.

Susan Henshaw, Traffic Manager.



© 2007 Warren Communications News

City of License: Marion.

Station DMA: Paducah, KY-Cape Girardeau-Harrisburg, MO-Mount Vernon, IL.

Rank: 80.

Nielsen Data: Not available.

WQAD-DT

Ch. 38

Network Service: ABC.

Licensee: New York Times Management Services, 2202 N. Westshore Blvd., Suite 370, Tampa, FL 33607.

Studio: 3003 Park 16th St., Moline, IL 61265.

Mailing Address: 3003 Park 16th St., Moline, IL 61265.

Phone: 309-764-8888. **Fax:** 309-764-5763.

E-mail: marion.meginnis@wqad.com

Web Site: <http://www.wqad.com>

Technical Facilities: Channel No. 38 (614-620 MHz). Authorized power: 1000-kw max. visual. Antenna: 1096-ft above av. terrain, 1070-ft. above ground.

| | | | |
|-----------|-----|-----|-----|
| Latitude | 41° | 18' | 44" |
| Longitude | 90° | 22' | 46" |

Note: Latitude and longitude coordinates shown are based on the North American Datum of 1927 (NAD 27) as currently required by the Mass Media Bureau of the FCC.

Satellite Earth Stations: Comtech, 3-meter C-band; AFC, 3-meter Ku-band; Andrew, 4.5-meter C-band; Andrew, 7-meter C-band; M/A-Corn, Avantek, Andrew receivers.

Ownership: The New York Times Co. (Group Owner).

Began Operation: Station operating; no on-air date

Represented (legal): Holland & Knight LLP.

Represented (sales): Millennium Sales & Marketing.

Personnel:

Marion Meginnis, President & General Manager.

Trent Poindexter, Vice President & General Sales Manager.

John Pauley, Local Sales Manager.

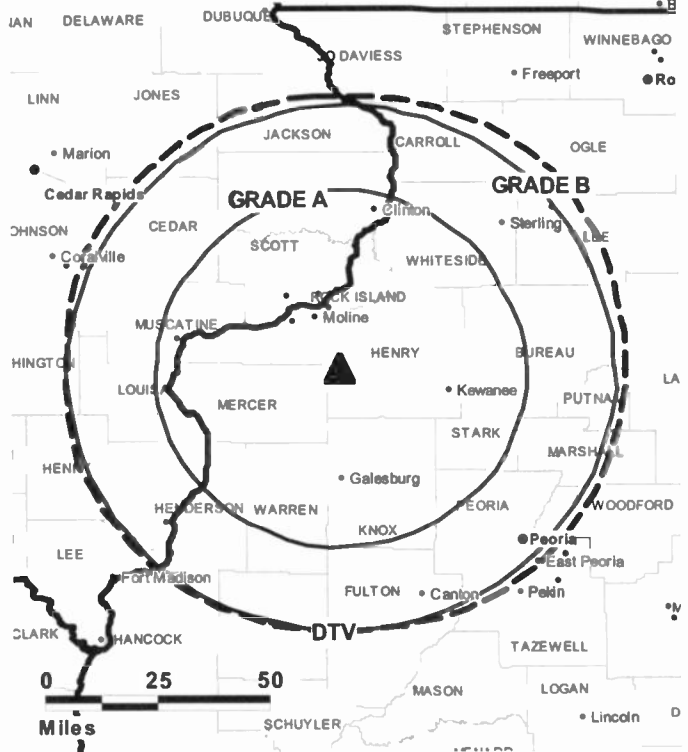
C. J. Beutien, News Director.

Rick Serre, Chief Engineer.

Chris Russell, Controller.

Kim Hartman, Program Director & Office Manager.

WQAD-DT BMPCDT-20011213AAB GRANTED: 2/1/2002



Tonya Terrell, Marketing Manager.

Kamy Dearborn, Production Manager.

Lori Evans, Creative Services Manager.

Jessie DeAnda, Traffic Manager.

City of License: Moline. **Station DMA:** Davenport, IA-Rock Island-Moline, IL.

Rank: 96.

Nielsen Data: Not available.

WQAD-TV
Ch. 8

Network Service: ABC.

Licensee: New York Times Management Services, 2202 N. Westshore Blvd., Suite 370, Tampa, FL 33607.

Studio: 3003 Park 16th St., Moline, IL 61265.

Mailing Address: 3003 Park 16th St., Moline, IL 61265.

Phone: 309-764-8888. **Fax:** 309-764-5763.

E-mail: marion.meginnis@wqad.com

Web Site: http://www.wqad.com

Technical Facilities: Channel No. 8 (180-186 MHz). Authorized power: 282-kw visual, 56.2-kw aural. Antenna: 1010-ft above av. terrain, 1066-ft. above ground, 1813-ft. above sea level.

Latitude 41° 18' 44"
Longitude 90° 22' 47"

Transmitter: 2.8-mi. S of Orion on U.S. 150.

Digital Facilities: Channel No. 38 (614-620 MHz). Power: 1000-kw max. visual. Antenna: 1096-ft above av. terrain, 1070-ft. above ground.

Latitude 41° 18' 44"
Longitude 90° 22' 46"

FCC Digital File Number: BMPCDT-20011213AAB. Granted: February 01, 2002.

Note: Latitude and longitude coordinates shown are based on the North American Datum of 1927 (NAD 27) as currently required by the Mass Media Bureau of the FCC.

Satellite Earth Stations: Andrew, 7-meter C-band; Comtech, 3-meter C-band; AFC, 3-meter Ku-band; Andrew, 4.5-meter C-band; M/A-Com, Avantek, Andrew receivers.

News Service: AP.

Ownership: The New York Times Co. (Group Owner).

Began Operation: August 1, 1963. Sale to Des Moines Register & Tribune Co. by Moline Television Corp. approved by FCC July 13, 1977. Sale to present owner approved by FCC October 3, 1985 (Television Digest, Vol. 25:5, 6, 12).

Represented (sales): Millennium Sales & Marketing.

Represented (legal): Holland & Knight LLP.

Personnel:

Marion Meginnis, President & General Manager.

Trent Poindexter, Vice President & General Sales Manager.

John Pauley, Local Sales Manager.

C. J. Beutien, News Director.

Rick Serre, Chief Engineer.

Chris Russell, Controller.

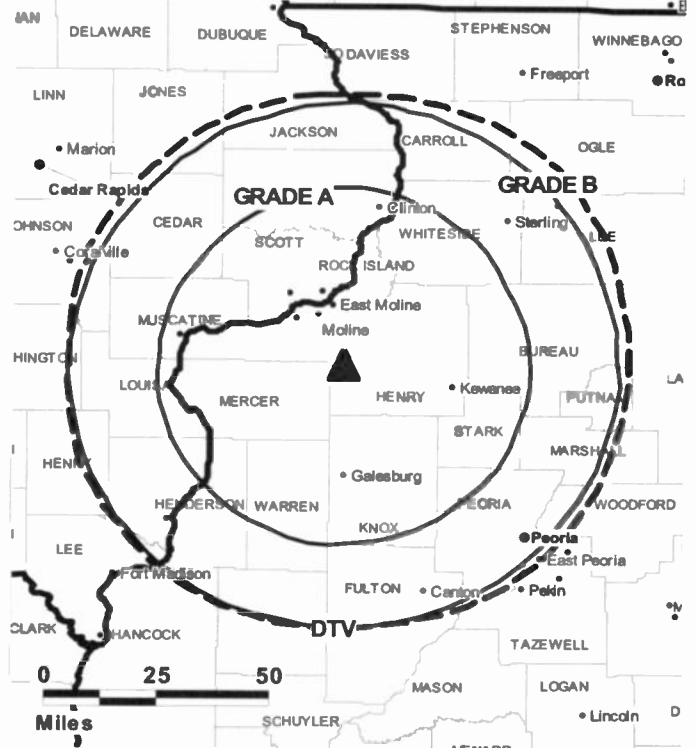
Kim Hartman, Program Director & Office Manager.

Tonya Terrell, Marketing Manager.

Kamy Dearborn, Production Manager.

Lori Evans, Creative Services Manager.

WQAD-TV BPCT-2440 GRANTED: 5/16/1962'



© 2007 Warren Communications News

Jessie DeAnda, Traffic Manager.

Highest 30 Sec. Rate: \$1700.

City of License: Moline. **Station DMA:** Davenport, IA-Rock Island-Moline, IL.

Rank: 96.

Circulation © 2006 Nielsen. Coverage based on Nielsen study.

| GrandTotal | Cable TV Households | Non-cable TV Households | Total TV Households |
|-----------------------------------|------------------------|----------------------------|------------------------|
| Estimated Station Totals * | 263,090 | 143,200 | 406,290 |
| Average Weekly Circulation (2006) | 143,538 | 75,626 | 219,164 |
| Average Daily Circulation (2006) | | | 98,927 |
| Station DMA Total | Cable TV Households | Non-cable TV Households | Total TV Households |
| Estimated Station Totals * | 186,380 | 118,700 | 305,080 |
| Average Weekly Circulation (2006) | 123,731 | 72,185 | 195,916 |
| Average Daily Circulation (2006) | | | 91,715 |
| Other DMA Total | Cable TV Households | Non-cable TV Households | Total TV Households |
| Estimated Station Totals * | 76,710 | 24,500 | 101,210 |
| Average Weekly Circulation (2006) | 19,807 | 3,441 | 23,248 |
| Average Daily Circulation (2006) | | | 7,212 |

*Estimated station totals are sums of the Nielsen TV and Cable TV household estimates for each county in which the station registers viewing of more than 5% as per the Nielsen Survey Methods.

WPXS
Ch. 13

Network Service: IND.

Licensee: WPXS Inc., 3909 Hwy. 121 S, Bedford, TX 76021.

Studio: 4751 Cartter Rd., Kell, IL 62853.

Sales Office: 955 Executive Parkway Dr., Suite 110, St. Louis, MO 63141.

Mailing Address: 4751 Cartter Rd., Kell, IL 62853.

Phone: 618-822-6900. **Fax:** 618-822-6526.

E-mail: wpxs@mvn.net

Technical Facilities: Channel No. 13 (210-216 MHz). Authorized power: 302-kw visual, 31.6-kw aural. Antenna: 991-ft above av. terrain, 961-ft. above ground, 1525-ft. above sea level.

Latitude 38° 32' 39"
Longitude 88° 55' 26"

Transmitter: Rte. 1, Kell.

Digital Facilities: Channel No. 21 (512-518 MHz). Power: 1000-kw max. visual, aural. Antenna: 299-ft above av. terrain, 272-ft. above ground, 780-ft. above sea level.

Latitude 38° 41' 19"
Longitude 89° 33' 38"

FCC Digital File Number: BPCDT-990701KI. Granted: July 25, 2006.

Note: Latitude and longitude coordinates shown are based on the North American Datum of 1927 (NAD 27) as currently required by the Mass Media Bureau of the FCC.

Ownership: Word of God Fellowship Inc. (Group Owner).

Began Operation: March 13, 1983. Sale to Sudbrink Broadcasting by William R. Varecha approved by FCC October 30, 1985. Sale to McEntee Broadcasting by Sudbrink Broadcasting of Midwest Inc. approved by FCC December 16, 1994. Sale to Christian Network by McEntee Broadcasting Inc. approved by FCC October 30, 1995. Sale to Paxson St. Louis Inc. by Christian Network approved by FCC June 25, 1996. Sale to DP Media Inc. by Paxson Communications Corp. approved by FCC November 25, 1997. Sale back to Paxson Communications Corp. by DP Media Inc. approved by FCC February 18, 2000. Sale to Equity Broadcasting Corp. by Paxson Communications Corp. approved by FCC April 26, 2001. Sale to present owner by Equity Broadcasting Corp. approved by FCC March 7, 2005.

Represented (legal): Koerner & Olender PC.

Personnel:

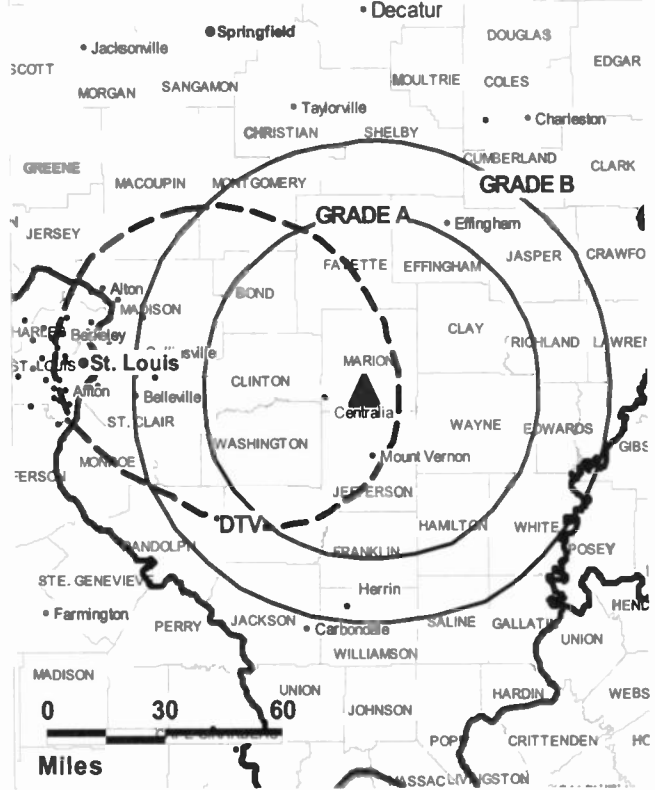
Dee Rose, Local Sales Manager.

Rick Hobbs, Office Manager.

Highest 30 Sec. Rate: \$150.

City of License: Mount Vernon. **Station DMA:** St. Louis, MO. **Rank:** 21.

WPXS BMLCT-19990119KG GRANTED: 5/23/2001



© 2007 Warren Communications News

Circulation © 2006 Nielsen. Coverage based on Nielsen study.

| GrandTotal | Cable TV Households | Non-cable TV Households | Total TV Households |
|-----------------------------------|------------------------|----------------------------|------------------------|
| Estimated Station Totals * | 21,340 | 27,520 | 48,860 |
| Average Weekly Circulation (2006) | 1,654 | 1,934 | 3,588 |
| Average Daily Circulation (2006) | | | 728 |
| Station DMA Total | Cable TV Households | Non-cable TV Households | Total TV Households |
| Estimated Station Totals * | 9,900 | 13,800 | 23,700 |
| Average Weekly Circulation (2006) | 590 | 1,127 | 1,717 |
| Average Daily Circulation (2006) | | | 361 |
| Other DMA Total | Cable TV Households | Non-cable TV Households | Total TV Households |
| Estimated Station Totals * | 11,440 | 13,720 | 25,160 |
| Average Weekly Circulation (2006) | 1,064 | 807 | 1,871 |
| Average Daily Circulation (2006) | | | 367 |

*Estimated station totals are sums of the Nielsen TV and Cable TV household estimates for each county in which the station registers viewing of more than 5% as per the Nielsen Survey Methods.

WPXS-DT

Ch. 21

Network Service: IND.

Grantee: WPXS Inc., 3909 Hwy. 121 S, Bedford, TX 76021.

Studio: 4751 Carter Rd., Kell, IL 62853.

Mailing Address: 4751 Carter Rd., Kell, IL 62853.

Phone: 618-822-6900. **Fax:** 618-822-6526.

E-mail: wpxs@mvn.net

Technical Facilities: Channel No. 21 (512-518 MHz). Authorized power: 1000-kw max. visual, aural. Antenna: 299-ft above av. terrain, 272-ft. above ground, 780-ft. above sea level.

| | | | |
|-----------|-----|-----|-----|
| Latitude | 38° | 41' | 19" |
| Longitude | 89° | 33' | 38" |

Note: Latitude and longitude coordinates shown are based on the North American Datum of 1927 (NAD 27) as currently required by the Mass Media Bureau of the FCC.

Multichannel TV Sound: Stereo only.

Ownership: Word of God Fellowship Inc. (Group Owner).

Began Operation: Station operating under Special Temporary Authority at 2-kw max visual; no on-air date.

Represented (legal): Koerner & Olender PC.

Represented (engineering): duTreil, Lundin & Rackley Inc.

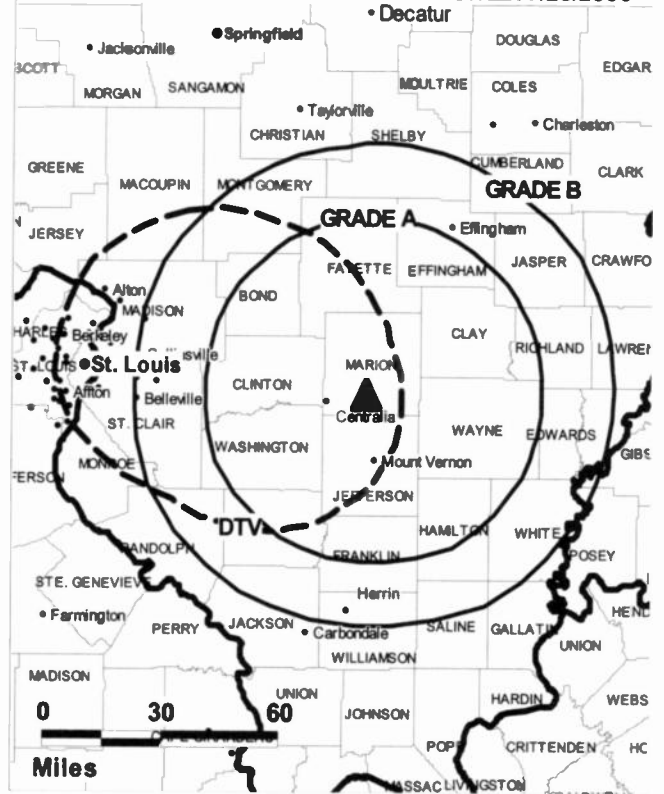
Personnel:

Dee Rose, Local Sales Manager.

Rick Hobbs, Office Manager.

Highest 30 Sec. Rate: \$500.

WPXS-DT BMDCT-20060626ABK GRANTED: 7/25/2006



© 2007 Warren Communications News

City of License: Mount Vernon. **Station DMA:** St. Louis, MO. **Rank:** 21.

Nielsen Data: Not available.

WAOE
Ch. 59

Network Service: MNT.

Licensee: Four Seasons Peoria LLC, 5670 Wilshire Blvd., Suite 1300, Los Angeles, CA 90036.

Studio: 331 Fulton St., Suite 100, Peoria, IL 61602.

Mailing Address: 331 Fulton St., Suite 100, Peoria, IL 61602-1499.

Phone: 309-674-5900. **Fax:** 309-674-5959.

E-mail: keithgrandolph@waoetv.com

Web Site: http://www.upn59tv.com

Technical Facilities: Channel No. 59 (740-746 MHz). Authorized power: 5000-kw max. visual, 500-kw aural. Antenna: 2023-ft above av. terrain, 1232-ft. above ground, 1328-ft. above sea level.

| | | | |
|-----------|-----|-----|-----|
| Latitude | 40° | 40' | 26" |
| Longitude | 89° | 25' | 07" |

Transmitter: 0.5-mi. N & 0.5-mi. E of intersection of Foster & Shuch Rds.

Digital Facilities: Channel No. 39 (320-626 MHz). Power: 39-kw max. visual, aural. Antenna: 623-ft above av. terrain, 500-ft. above ground, 1245-ft. above sea level.

| | | | |
|-----------|-----|-----|-----|
| Latitude | 40° | 37' | 46" |
| Longitude | 89° | 32' | 53" |

FCC Digital File Number: BPCDT-1999111AED. Granted: June 26, 2006.

Note: Latitude and longitude coordinates shown are based on the North American Datum of 1927 (NAD 27) as currently required by the Mass Media Bureau of the FCC.

Ownership: Paul H. Koplín; Malibu Broadcasting LLC (Group Owner); Venture Technologies Group LLC (Group Owner).

Began Operation: August 14, 1998. Sale to present owner by Venture Technologies Group of Pennsylvania LLC approved by FCC December 6, 2000.

Represented (legal): Wiley, Rein & Fielding.

Personnel:

Keith Grandolph, General Manager.

Rose Bortolussi, Operations, Program & Traffic Manager.

Rhonda Oloffson, Sales & Marketing Director.

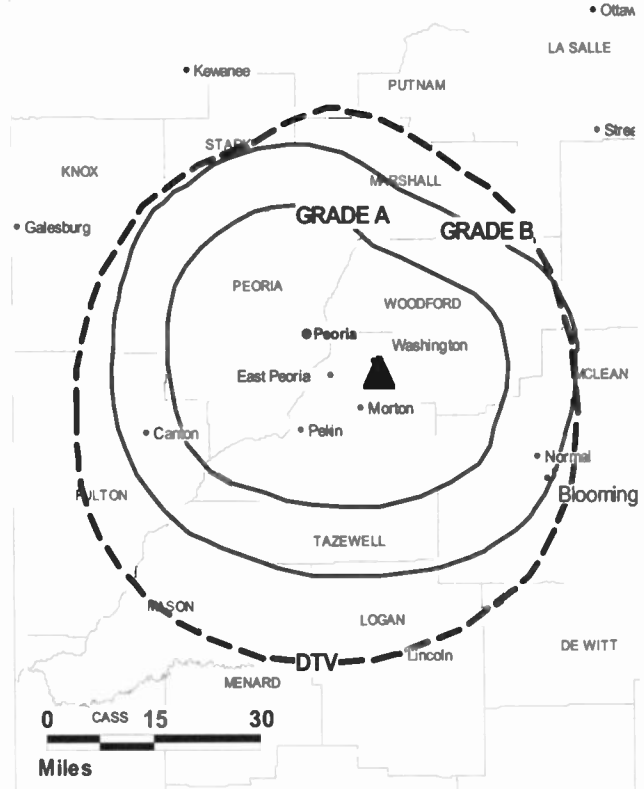
Willard Shears, Chief Engineer.

Bill Killian, Promotion & Production Director.

Rates: On request.

City of License: Peoria. **Station DMA:** Peoria-Bloomington, IL. **Rank:** 116.

WAOE BPCT-19880209KJ GRANTED: 12/5/1988



Circulation © 2006 Nielsen. Coverage based on Nielsen study.

| GrandTotal | Cable TV Households | Non-cable TV Households | Total TV Households |
|-----------------------------------|---------------------|-------------------------|---------------------|
| Estimated Station Totals * | 177,980 | 77,920 | 255,900 |
| Average Weekly Circulation (2006) | 38,962 | 12,597 | 51,559 |
| Average Daily Circulation (2006) | | | 14,946 |
| Station OMA Total | Cable TV Households | Non-cable TV Households | Total TV Households |
| Estimated Station Totals * | 162,450 | 77,920 | 240,370 |
| Average Weekly Circulation (2006) | 37,644 | 12,597 | 50,241 |
| Average Daily Circulation (2006) | | | 14,780 |
| Other OMA Total | Cable TV Households | Non-cable TV Households | Total TV Households |
| Estimated Station Totals * | 15,530 | 0 | 15,530 |
| Average Weekly Circulation (2006) | 1,318 | 0 | 1,318 |
| Average Daily Circulation (2006) | | | 166 |

*Estimated station totals are sums of the Nielsen TV and Cable TV household estimates for each county in which the station registers viewing of more than 5% as per the Nielsen Survey Methods.

WAOE-DT

Ch. 39

Network Service: MNT.

Licensee: Four Seasons Peoria LLC, 5670 Wilshire Blvd., Suite 1300, Los Angeles, CA 90036.

Studio: 331 Fulton St., Suite 100, Peoria, IL 61602.

Mailing Address: 331 Fulton St., Suite 100, Peoria, IL 61602-1499.

Phone: 309-674-5900. **Fax:** 309-674-5959.

E-mail: keithgrandolph@waoetv.com

Web Site: <http://www.upn59tv.com>

Technical Facilities: Channel No. 39 (320-626 MHz). Authorized power: 39-kw max. visual, aural. Antenna: 623-ft above av. terrain, 500-ft. above ground, 1245-ft. above sea level.

| | | | |
|-----------|-----|-----|-----|
| Latitude | 40° | 37' | 46" |
| Longitude | 89° | 32' | 53" |

Note: Latitude and longitude coordinates shown are based on the North American Datum of 1927 (NAD 27) as currently required by the Mass Media Bureau of the FCC.

Ownership: Malibu Broadcasting LLC (Group Owner); Venture Technologies Group LLC (Group Owner).

Began Operation: Standard Definition. Station operating; no on-air date.

Personnel:

Keith Grandolph, General Manager.

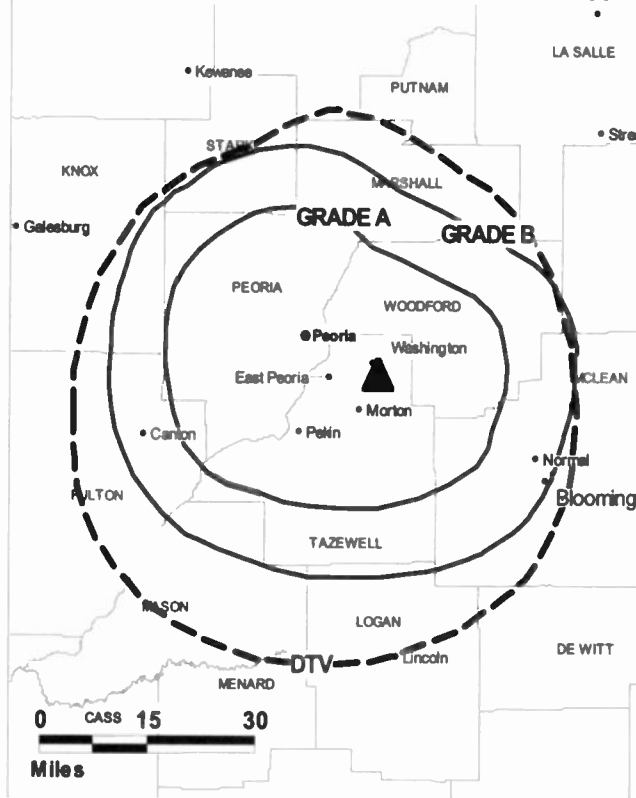
Rose Bortolussi, Operations, Program & Traffic Manager.

Rhonda Oloffson, Sales & Marketing Director.

William Shears, Chief Engineer.

Bill Killian, Promotion & Production Director.

WAOE-DT BMAPCDT-20060323ACF GRANTED: 6/26/2006



© 2007 Warren Communications News

City of License: Peoria. **Station DMA:** Peoria-Bloomington, IL. **Rank:** 116.

Nielsen Data: Not available.

WEEK-DT
Ch. 57

Network Service: NBC.

Licensee: WEEK-TV License Inc., 34th Floor, 767 3rd Ave., c/o Granite Broadcasting Corp., New York, NY 10017.

Studio: 2907 Springfield Rd., East Peoria, IL 61611.

Mailing Address: 2907 Springfield Rd., East Peoria, IL 61611.

Phone: 309-698-2525. **Fax:** 309-698-9335.

E-mail: markd@week.com

Web Site: <http://www.week.com>

Technical Facilities: Channel No. 57 (728-734 MHz). Authorized power: 452-kw max. visual. Antenna: 694-ft above av. terrain, 569-ft. above ground, 1314-ft. above sea level.

| | | | |
|-----------|-----|-----|-----|
| Latitude | 40° | 37' | 46" |
| Longitude | 89° | 32' | 53" |

Note: Latitude and longitude coordinates shown are based on the North American Datum of 1927 (NAD 27) as currently required by the Mass Media Bureau of the FCC.

Ownership: Granite Broadcasting Corp. (Group Owner).

Began Operation: Station operating; no on-air date

Represented (sales): Continental Television Sales.

Personnel:

Mark DeSantis, President & General Manager.

Peter Russell, General Sales Manager.

Chris Dierker, Local Sales Manager.

Sheila Nelson, National Sales Assistant.

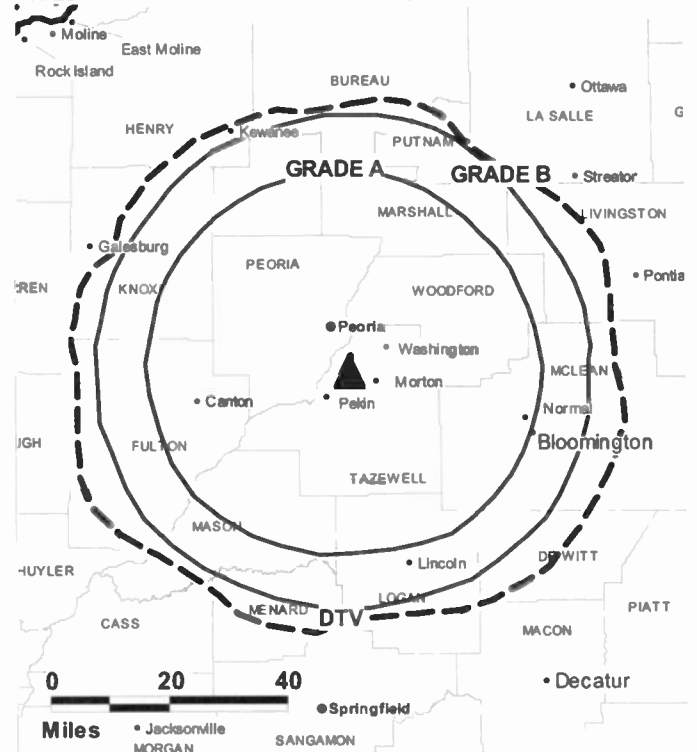
Jim Garrott, News Director.

Dennis Riley, Chief Engineer.

Amy Svymbrsky, Business Manager.

Elizabeth Eaker, Program Manager.

WEEK-DT BMPCDT-20030305AAQ GRANTED: 3/28/2003 KE



© 2007 Warren Communications News

Tim Campbell, Promotion & Production Manager.

Marilyn Perry, Traffic Manager.

Evelyn Louck, Director, Human Resources.

City of License: Peoria. **Station DMA:** Peoria-Bloomington, IL. **Rank:** 116.

Nielsen Data: Not available.

WEEK-TV
Ch. 25

Network Service: NBC.

Licensee: WEEK-TV License Inc., 767 3rd Ave., c/o Granite Broadcasting Corp., New York, NY 10017.

Studio: 2907 Springfield Rd., East Peoria, IL 61611.

Mailing Address: 2907 Springfield Rd., East Peoria, IL 61611.

Phone: 309-698-2525. **Fax:** 309-698-9335; 309-698-9663.

E-mail: markd@week.com

Web Site: http://www.week.com

Technical Facilities: Channel No. 25 (536-542 MHz). Authorized power: 2400-kw max. visual, aural. Antenna: 694-ft above av. terrain, 569-ft. above ground, 1314-ft. above sea level.

Latitude 40° 37' 45.90"
Longitude 89° 32' 52.60"

Transmitter: 2907 E. Springfield Rd.

Digital Facilities: Channel No. 57 (728-734 MHz). Power: 452-kw max. visual. Antenna: 694-ft above av. terrain, 569-ft. above ground, 1314-ft. above sea level.

Latitude 40° 37' 46"
Longitude 89° 32' 53"

FCC Digital File Number: BPCDT-19991026ABD. Granted: March 28, 2003.

Note: Latitude and longitude coordinates shown are based on the North American Datum of 1927 (NAD 27) as currently required by the Mass Media Bureau of the FCC.

Multichannel TV Sound: Stereo and separate audio program.

News Services: NIWS, NBC News Channel, AP.

Ownership: Granite Broadcasting Corp. (Group Owner).

Began Operation: February 1, 1953. Sale to present owner by Price Communications approved by FCC August 26, 1988 (Television Digest, Vol. 28:22, 26). Sale to Price Communications by LDX Broadcast Inc. approved by FCC November 15, 1984 (Vol. 24:36). Previous sale, including former satellite WEEQ-TV, La Salle, by West Central Broadcasting Co. (Kerr-McGee interests) approved by FCC July 13, 1966 (Vol. 6:29).

Represented (sales): Continental Television Sales.

Represented (legal): Akin, Gump, Strauss, Hauer & Feld LLP.

Personnel:

Mark DeSantis, President & General Manager.

Peter Russell, General Sales Manager.

Chris Dierker, Local Sales Manager.

Sheila Nelson, National Sales Assistant.

Jim Garrott, News Director.

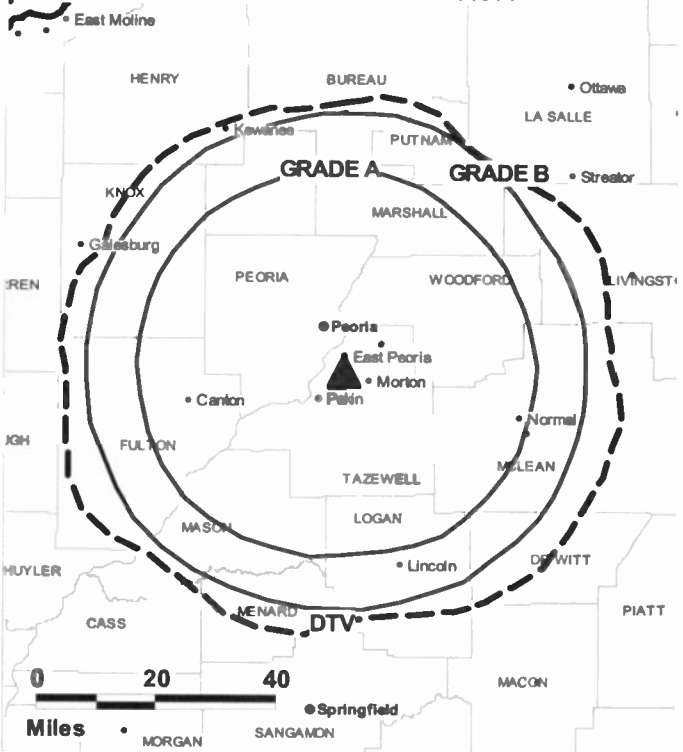
Dennis Riley, Chief Engineer.

Amy Svymbrsky, Business Manager.

Elizabeth Eaker, Program Manager.

Tim Campbell, Promotion & Production Manager.

WEEK-TV BPCT-5060 GRANTED: 12/15/1977



© 2007 Warren Communications News

Marilyn Perry, Traffic Manager.

Evelyn Louck, Director, Human Resources.

Highest 30 Sec. Rate: \$2500.

City of License: Peoria. **Station DMA:** Peoria-Bloomington, IL. **Rank:** 116.

Circulation © 2006 Nielsen. Coverage based on Nielsen study.

| GrandTotal | Cable TV Households | Non-cable TV Households | Total TV Households |
|-----------------------------------|---------------------|-------------------------|---------------------|
| Estimated Station Totals * | 231,760 | 109,420 | 341,180 |
| Average Weekly Circulation (2006) | 143,642 | 61,845 | 205,487 |
| Average Daily Circulation (2006) | | | 110,819 |
| Station DMA Total | Cable TV Households | Non-cable TV Households | Total TV Households |
| Estimated Station Totals * | 162,450 | 79,350 | 241,800 |
| Average Weekly Circulation (2006) | 122,980 | 56,083 | 179,063 |
| Average Daily Circulation (2006) | | | 102,366 |
| Other DMA Total | Cable TV Households | Non-cable TV Households | Total TV Households |
| Estimated Station Totals * | 69,310 | 30,070 | 99,380 |
| Average Weekly Circulation (2006) | 20,662 | 5,762 | 26,424 |
| Average Daily Circulation (2006) | | | 8,453 |

*Estimated station totals are sums of the Nielsen TV and Cable TV household estimates for each county in which the station registers viewing of more than 5% as per the Nielsen Survey Methods.

WHOI
Ch. 19

Network Service: ABC.

Licensee: Barrington Peoria License LLC, 2500 W. Higgins Rd., Suite 880, Hoffman Estates, IL 60195.

Studio: 500 N. Stewart St., Creve Coeur, IL 61610.

Mailing Address: 500 N. Stewart St., Creve Coeur, IL 61610.

Phone: 309-698-1919. **Fax:** 309-698-4817.

E-mail: news@hoinews.com

Web Site: http://www.hoinews.com

Technical Facilities: Channel No. 19 (500-506 MHz). Authorized power: 2240-kw max. visual, 224-kw aural. Antenna: 637-ft above av. terrain, 193-ft. above ground, 400-ft. above sea level.

Latitude 40° 39' 11"
Longitude 89° 35' 14"

Transmitter: 500 N. Stewart St., Creve Coeur.

Digital Facilities: Channel No. 40 (626-632 MHz). Power: 80.3-kw max. visual. Antenna: 636-ft above av. terrain, 594-ft. above ground.

Latitude 40° 30' 11"
Longitude 89° 35' 14"

FCC Digital File Number: BPCDT-19991028ADS. Granted: January 24, 2001.

Note: Latitude and longitude coordinates shown are based on the North American Datum of 1927 (NAD 27) as currently required by the Mass Media Bureau of the FCC.

Satellite Earth Stations: Transmitter Harris; Andrew, 7.2-meter C-band; Andrew, 4.6-meter C-band; M/A-Corn, Andrew receivers.

News Services: CNN Newsource, AP, ABC NewsOne.

Ownership: Pilot Group LP (Group Owner).

Began Operation: October 20, 1953. Sale to Peoria Journal Star by Hugh R. Norman group approved by FCC April 28, 1954 (Television Digest, Vol. 10:13, 15, 18). Sale to Metropolitan Broadcasting (Metromedia Inc.) by Peoria Journal Star approved by FCC December 29, 1959 (Vol. 15:43, 16:1). Sale to Mid America by Metromedia approved by FCC July 21, 1965 (Vol. 5:14). Sale to Forward Communications by Mid America Media Inc. approved by FCC March 24, 1971 (Vol. 10:13, 11:13). Sale to Wesray Corp. approved by FCC August 16, 1984. Sale to Adams Communications approved by FCC December 23, 1987. Transfer of control to Brissette Broadcasting approved by FCC December 24, 1991. Transfer of control to Benedek Broadcasting Co. LLC approved by FCC May 22, 1996 (Vol. 35:37, 52). Sale to Chelsey Broadcasting Co. LLC by Benedek Broadcasting Co. LLC approved by FCC August 29, 2002 (Vol. 42:14). Sale to present owner by Chelsey Broadcasting Co. LLC approved by FCC March 11, 2004.

Represented (sales): Petry Television Inc.

Represented (legal): Paul, Hastings, Janofsky & Walker LLP.

Personnel:

Dave Kuehn, General Manager.

Tom Stemmler, Operations, Promotion & Production Manager.

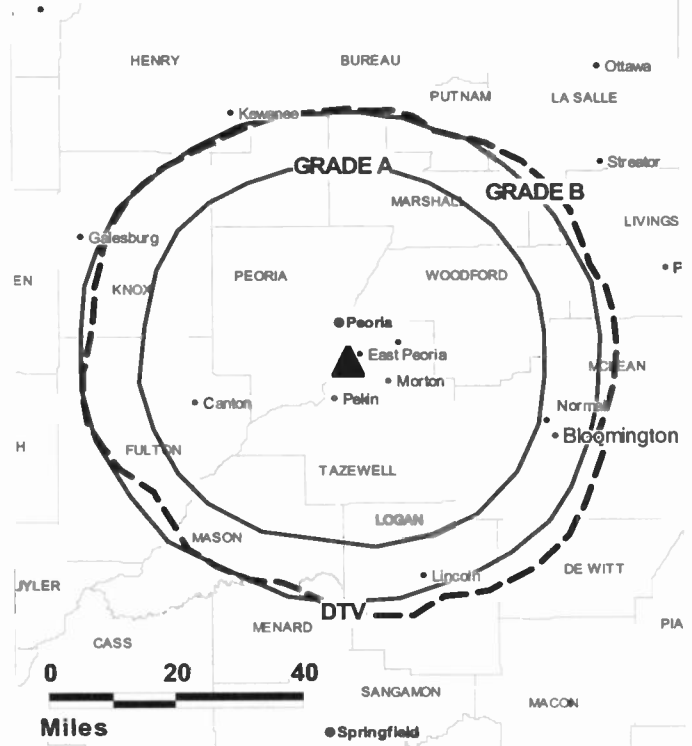
Valerie Bricka, Local & Regional Sales Manager.

Christine Bateman, National Sales Manager.

Amanda Wozniak, News Director.

Mike Seaver, Chief Engineer.

WHOI BPCT-19860613KF GRANTED: 7/29/1986



Carol Rees, Business Manager.

Donna Thompson, Program Director.

Norma Carlyle, Traffic Manager.

Rates: On request.

City of License: Peoria. **Station DMA:** Peoria-Bloomington, IL. **Rank:** 116.

Circulation © 2006 Nielsen. Coverage based on Nielsen study.

| GrandTotal | Cable TV Households | Non-cable TV Households | Total TV Households |
|-----------------------------------|---------------------|-------------------------|---------------------|
| Estimated Station Totals * | 220,220 | 104,990 | 325,210 |
| Average Weekly Circulation (2006) | 112,712 | 46,060 | 158,772 |
| Average Daily Circulation (2006) | | | 60,807 |
| Station OMA Total | Cable TV Households | Non-cable TV Households | Total TV Households |
| Estimated Station Totals * | 162,450 | 79,350 | 241,800 |
| Average Weekly Circulation (2006) | 99,745 | 42,606 | 142,351 |
| Average Daily Circulation (2006) | | | 56,694 |
| Other OMA Total | Cable TV Households | Non-cable TV Households | Total TV Households |
| Estimated Station Totals * | 57,770 | 25,640 | 83,410 |
| Average Weekly Circulation (2006) | 12,967 | 3,454 | 16,421 |
| Average Daily Circulation (2006) | | | 4,113 |

*Estimated station totals are sums of the Nielsen TV and Cable TV household estimates for each county in which the station registers viewing of more than 5% as per the Nielsen Survey Methods.

WHOI-DT
Ch. 40

Network Service: CW, ABC.

Grantee: Barrington Peoria License LLC, 2500 W. Higgins Rd., Suite 880, Hoffman Estates, IL 60195.

Studio: 500 N. Stewart St., Creve Coeur, IL 61610.

Mailing Address: 500 N. Stewart St., Creve Coeur, IL 61610.

Phone: 309-698-1919. **Fax:** 309-698-4817.

E-mail: news@hoinews.com

Web Site: http://www.hoinews.com

Technical Facilities: Channel No. 40 (626-632 MHz). Authorized power: 80.3-kw max. visual. Antenna: 636-ft above av. terrain, 594-ft. above ground.

| | | | |
|-----------|-----|-----|-----|
| Latitude | 40° | 30' | 11" |
| Longitude | 89° | 35' | 14" |

Requests modification of CP for change to 82.46-kw max. visual, 525-ft above av. terrain, 533-ft. above ground, 1212-ft. above sea level; BMPCDT-20060612AAV.

Note: Latitude and longitude coordinates shown are based on the North American Datum of 1927 (NAD 27) as currently required by the Mass Media Bureau of the FCC.

Satellite Earth Stations: Transmitter Harris; Andrew, 4.6-meter C-band; Andrew, 7.2-meter C-band; M/A-Com, Andrew receivers.

Ownership: Pilot Group LP (Group Owner).

Began Operation: August 1, 2003. Station operating under Special Temporary Authority at 82.46-kw max. visual.

Represented (legal): Paul, Hastings, Janofsky & Walker LLP.

Represented (sales): Harrington, Righter & Parsons Inc.

Personnel:

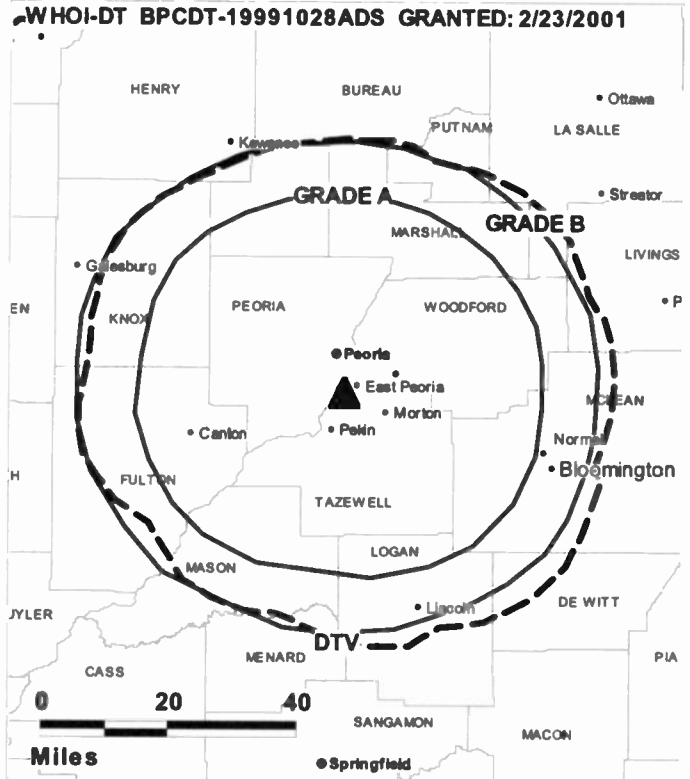
Dave Kuehn, General Manager.

Tom Stemmler, Operations, Promotion & Production Manager.

Valerie Bricka, Local & Regional Sales Manager.

Christine Bateman, National Sales Manager.

Amanda Wozniak, News Director.



© 2007 Warren Communications News

Mike Seaver, Chief Engineer.

Carol Rees, Business Manager.

Donna Thompson, Program Director.

Norma Cartyle, Traffic Manager.

City of License: Peoria. **Station DMA:** Peoria-Bloomington, IL. **Rank:** 116.

Nielsen Data: Not available.

WMBD-DT
Ch. 30

Network Service: CBS.

Grantee: Nexstar Finance Inc., 909 Lake Carolyn Pkwy., Suite 1450, Irving, TX 75039.

Studio: 3131 N. University, Peoria, IL 61604.

Mailing Address: 3131 N. University St., Peoria, IL 61604-1386.

Phone: 309-688-3131. **Fax:** 309-686-8650.

E-mail: carolf@wmbd.com

Web Site: http://www.wmbd.com

Technical Facilities: Channel No. 30 (566-572 MHz). Authorized power: 800-kw max. visual, aural. Antenna: 633-ft above av. terrain, 522-ft. above ground, 1262-ft. above sea level.

| | | | |
|-----------|-----|-----|-----|
| Latitude | 40° | 38' | 06" |
| Longitude | 89° | 32' | 19" |

Note: Latitude and longitude coordinates shown are based on the North American Datum of 1927 (NAD 27) as currently required by the Mass Media Bureau of the FCC.

Ownership: Nexstar Broadcasting Group Inc. (Group Owner).

Began Operation: Station operating under Special Temporary Authority at 1.86-kw max. visual; no on-air date

Represented (legal): Drinker Biddle & Reath LLP.

Represented (sales): Blair Television.

Personnel:

Kevin Harlan, General Manager.

Barry Allentuck, Director, Sales.

Travis Herriford, Local Sales Manager.

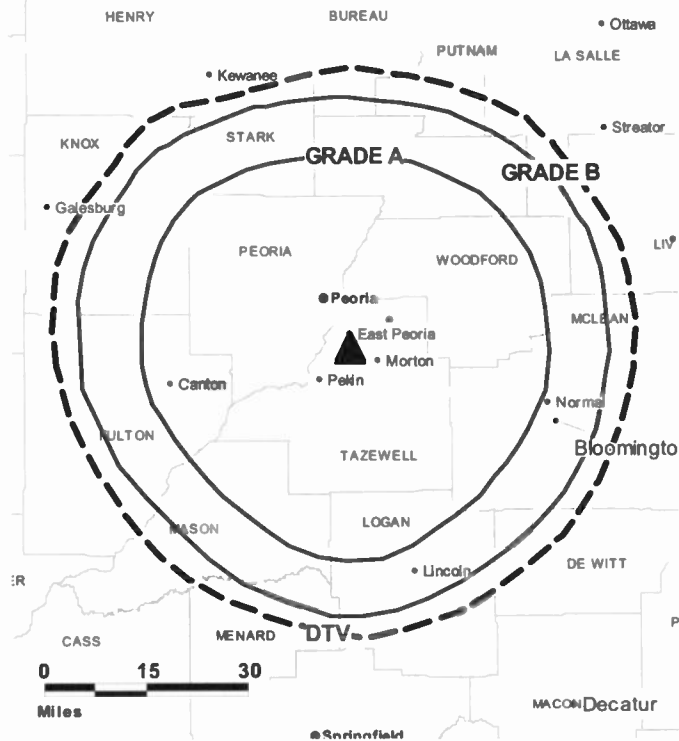
Nancy Linebaugh, National Sales Associate.

Chris Manson, News Director.

Herman Marvel, Chief Engineer.

Karen Doering, Business Manager.

WMBD-DT BMPCDT-20060314ABP GRANTED: 4/25/2006



© 2007 Warren Communications News

Kirby Matthews, Promotion Director.

David Tomlianobich, Production Manager.

Penny Wood, Traffic Manager.

Carol French, Assistant to the General Manager.

City of License: Peoria. **Station DMA:** Peoria-Bloomington, IL. **Rank:** 116.

Nielsen Data: Not available.

WMBD-TV
Ch. 31

Network Service: CBS.

Licensee: Nexstar Finance Inc., 909 Lake Carolyn Pkwy., Suite 1450, Irving, TX 75039.

Studio: 3131 N. University St., Peoria, IL 61604.

Mailing Address: 3131 N. University St., Peoria, IL 61604.

Phone: 309-688-3131. **Fax:** 309-686-8650.

E-mail: carolf@wmbd.com

Web Site: http://www.wmbd.com/

Technical Facilities: Channel No. 31 (572-578 MHz). Authorized power: 2040-kw max. visual, 204-kw aural. Antenna: 640-ft above av. terrain, 548-ft. above ground, 1288-ft. above sea level.

Latitude 40° 38' 07"
Longitude 89° 32' 19"

Transmitter: Pinecrest Dr., East Peoria.

Digital Facilities: Channel No. 30 (566-572 MHz). Power: 800-kw max. visual, aural. Antenna: 633-ft above av. terrain, 522-ft. above ground, 1262-ft. above sea level.

Latitude 40° 38' 06"
Longitude 89° 32' 19"

FCC Digital File Number: BPCDT-19991026ACE. Granted: April 25, 2006.

Note: Latitude and longitude coordinates shown are based on the North American Datum of 1927 (NAD 27) as currently required by the Mass Media Bureau of the FCC.

Multichannel TV Sound: Stereo only.

Satellite Earth Stations: Transmitter Harris; AFC, 7-meter C-band; AFC, 5-meter KC-band.

News Services: CBS Newspath, AP.

Ownership: Nexstar Broadcasting Group Inc. (Group Owner).

Began Operation: January 1, 1958. Sale to present owner by Midwest Television Inc. approved by FCC May 19, 2000. Sale to Midwest Television Inc. by Charles C. Caley and John E. Fetzer approved by FCC June 15, 1960 (Television Digest, Vol. 16:13, 25).

Represented (sales): Blair Television.

Represented (legal): Drinker Biddle & Reath LLP.

Represented (engineering): duTreil, Lundin & Rackley Inc.

Personnel:

Kevin Harlan, General Manager.

Barry Allentuck, Director, Sales.

Travis Herriford, Local Sales Manager.

Nancy Linebaugh, National Sales Assistant.

Chris Manson, News Director.

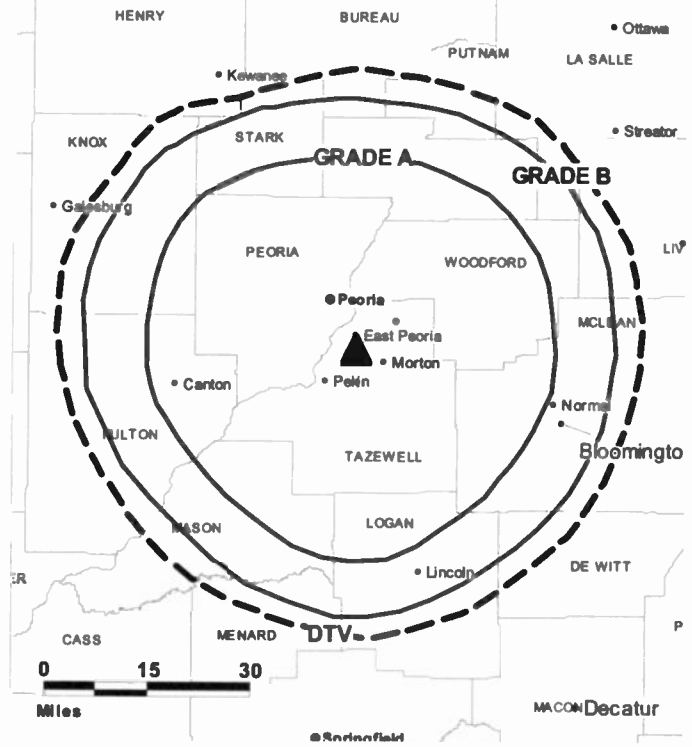
Herman Marvel, Chief Engineer.

Karen Doering, Business Manager.

Kirby Matthews, Promotion Director.

David Tomlianobich, Production Manager.

WMBD-TV BPCT-4700 GRANTED: 5/31/1974



© 2007 Warren Communications News

Penny Wood, Traffic Manager.

Carol French, Assistant to the General Manager.

Highest 30 Sec. Rate: \$700.

City of License: Peoria. Station DMA: Peoria-Bloomington, IL. Rank: 116.

Circulation © 2006 Nielsen. Coverage based on Nielsen study.

| Grand Total | Cable TV Households | Non-cable TV Households | Total TV Households |
|-----------------------------------|---------------------|-------------------------|---------------------|
| Estimated Station Totals * | 235,890 | 110,740 | 346,630 |
| Average Weekly Circulation (2006) | 130,682 | 53,406 | 184,088 |
| Average Daily Circulation (2006) | | | 87,699 |
| Station DMA Total | Cable TV Households | Non-cable TV Households | Total TV Households |
| Estimated Station Totals * | 162,450 | 79,350 | 241,800 |
| Average Weekly Circulation (2006) | 113,562 | 48,815 | 162,377 |
| Average Daily Circulation (2006) | | | 80,675 |
| Other DMA Total | Cable TV Households | Non-cable TV Households | Total TV Households |
| Estimated Station Totals * | 73,440 | 31,390 | 104,830 |
| Average Weekly Circulation (2006) | 17,120 | 4,591 | 21,711 |
| Average Daily Circulation (2006) | | | 7,024 |

*Estimated station totals are sums of the Nielsen TV and Cable TV household estimates for each county in which the station registers viewing of more than 5% as per the Nielsen Survey Methods.

WGEM-DT
Ch. 54

Network Service: CW, NBC.

Grantee: Quincy Broadcasting Co., 513 Hampshire St., Quincy, IL 62301.

Studio: 513 Hampshire St., Quincy, IL 62301.

Mailing Address: Box 80, Quincy, IL 62306.

Phone: 217-228-6600. **Fax:** 217-228-6670.

E-mail: lhenning@wgem.com

Web Site: http://www.wgem.com

Technical Facilities: Channel No. 54 (710-716 MHz). Authorized power: 649-kw max. visual, aural. Antenna: 715-ft above av. terrain, 571-ft. above ground, 1330-ft. above sea level.

| | | | |
|-----------|-----|-----|-----|
| Latitude | 39° | 57' | 03" |
| Longitude | 91° | 19' | 54" |

Note: Latitude and longitude coordinates shown are based on the North American Datum of 1927 (NAD 27) as currently required by the Mass Media Bureau of the FCC.

Multichannel TV Sound: Stereo only.

AM Affiliate: WGEM.

FM Affiliate: WGEM-FM.

News Services: CNN, NBC, AP.

Ownership: Quincy Broadcasting Co. (Group Owner).

Began Operation: August 1, 2000. High Definition.

Represented (sales): Blair Television.

Personnel:

Thomas A. Oakley, President & Chief Executive Officer.

Leo Henning, Vice President & General Manager.

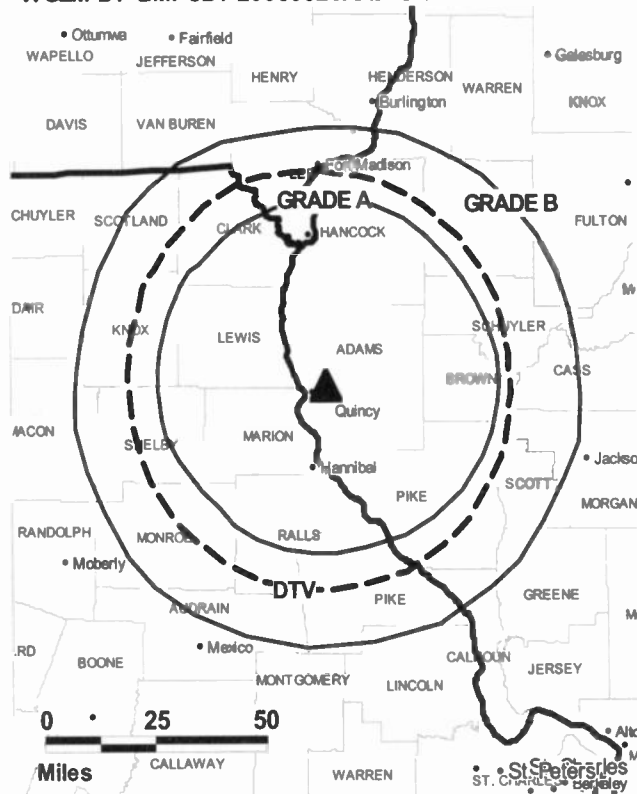
Ralph M Oakley, Vice President & Chief Operating Officer.

Jon Van Ness, Sales Manager.

Bob Gough, News Director.

Jim Lawrence, Director, Operations & Engineering.

WGEM-DT BMAPCDT-20060526AAJ GRANTED: 6/19/2006



Sara Nutt, Business Manager & Program Director.

Shawn Dickerman, Creative Services Manager.

Matt Schrecke, Traffic Manager.

Rates: On request.

City of License: Quincy. **Station OMA:** Quincy, IL-Hannibal, MO-Keokuk, IA.

Rank: 171.

Nielsen Data: Not available.

WGEM-TV
Ch. 10

Network Service: NBC.

Licensee: Quincy Broadcasting Co., Box 80, Quincy, IL 62306.

Studio: 513 Hampshire St., Quincy, IL 62301.

Mailing Address: Box 80, Quincy, IL 62306.

Phone: 217-228-6600. **Fax:** 217-228-6670.

E-mail: lhenning@wgem.com

Web Site: http://www.wgem.com

Technical Facilities: Channel No. 10 (192-198 MHz). Authorized power: 316-kw visual, 31.6-kw aural. Antenna: 814-ft above av. terrain, 674-ft. above ground, 1433-ft. above sea level.

Latitude 39° 57' 03"
Longitude 91° 19' 54"

Transmitter: N. Columbus Rd.

Digital Facilities: Channel No. 54 (710-716 MHz). Power: 649-kw max. visual, aural. Antenna: 715-ft above av. terrain, 571-ft. above ground, 1330-ft. above sea level.

Latitude 39° 57' 03"
Longitude 91° 19' 54"

FCC Digital File Number: BPCDT-19991101AHX. Granted: June 19, 2006.

Note: Latitude and longitude coordinates shown are based on the North American Datum of 1927 (NAD 27) as currently required by the Mass Media Bureau of the FCC.

Multichannel TV Sound: Stereo only.

Satellite Earth Stations: Transmitter Harris; RCA Americom, 3.9-meter Ku-band; ADM, 4.8-meter C-band; DH Satellite, 5-meter KC-band; Standard Communications, Harris, Gardiner receivers.

AM Affiliate: WGEM, 5-kw, 1440 kHz.

FM Affiliate: WGEM-FM, 27.5-kw, 105.1 MHz (No. 286), 640-ft.

News Service: AP.

Ownership: Quincy Broadcasting Co. (Group Owner).

Began Operation: August 27, 1953.

Represented (sales): Blair Television.

Represented (legal): Wilkinson Barker Knauer LLP.

Represented (engineering): Lohnes & Culver.

Personnel:

Thomas A. Oakley, President & Chief Executive Officer.

Leo T. Henning, Vice President & General Manager.

Ralph M. Oakley, Vice President & Chief Operating Officer.

John Van Ness, Sales Manager.

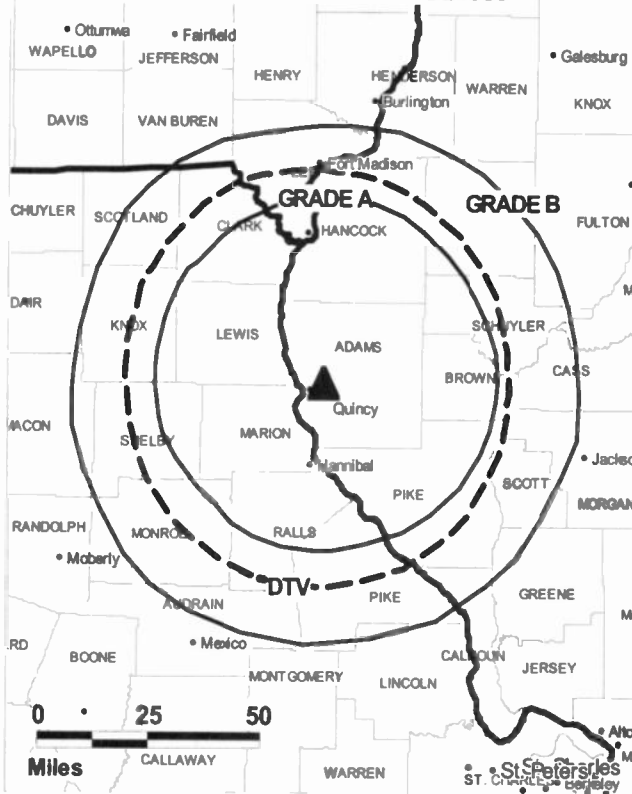
Bob Gough, News Director.

Jim Lawrence, Director, Operations & Engineering.

Sara Nutt, Business Manager & Program Director.

Shawn Dickerman, Creative Services Director.

WGEM-TV BMPCT-1254 GRANTED: 7/24/1953



© 2007 Warren Communications News

Matt Schreckle, Traffic Manager.

Highest 30 Sec. Rate: \$1200.

City of License: Quincy. **Station DMA:** Quincy, IL-Hannibal, MO-Keokuk, IA.

Rank: 171.

Circulation © 2006 Nielsen. Coverage based on Nielsen study.

| GrandTotal | Cable TV Households | Non-cable TV Households | Total TV Households |
|-----------------------------------|---------------------|-------------------------|---------------------|
| Estimated Station Totals * | 86,290 | 71,210 | 157,500 |
| Average Weekly Circulation (2006) | 46,986 | 32,134 | 79,120 |
| Average Daily Circulation (2006) | | | 44,399 |
| Station DMA Total | Cable TV Households | Non-cable TV Households | Total TV Households |
| Estimated Station Totals * | 50,700 | 43,970 | 94,670 |
| Average Weekly Circulation (2006) | 39,185 | 28,766 | 67,951 |
| Average Daily Circulation (2006) | | | 40,096 |
| Other DMA Total | Cable TV Households | Non-cable TV Households | Total TV Households |
| Estimated Station Totals * | 35,590 | 27,240 | 62,830 |
| Average Weekly Circulation (2006) | 7,801 | 3,368 | 11,169 |
| Average Daily Circulation (2006) | | | 4,303 |

*Estimated station totals are sums of the Nielsen TV and Cable TV household estimates for each county in which the station registers viewing of more than 5% as per the Nielsen Survey Methods.

WTJR
Ch. 16

Network Service: IND.

Licensee: Christian Television Network Inc., 6922 142nd Ave. N, Clearwater, FL 33771.

Studio: 220 N. 6th St., Quincy, IL 62301.

Mailing Address: Box 1189, Quincy, IL 62306.

Phone: 217-228-1616. **Fax:** 217-223-9532.

E-mail: tv16@wtjr.org

Web Site: http://www.wtjr.org

Technical Facilities: Channel No. 16 (482-488 MHz). Authorized power: 1035-kw max. visual. Antenna: 1011-ft above av. terrain, 879-ft. above ground, 1621-ft. above sea level.

Latitude 39° 58' 18"
Longitude 91° 19' 42"

Transmitter: Columbus Rd., 2-mi. NE of Quincy.

Digital Facilities: Channel No. 32 (578-584 MHz). Power: 50-kw max. visual. Antenna: 932-ft above av. terrain, 801-ft. above ground.

Latitude 39° 58' 18"
Longitude 91° 19' 42"

FCC Digital File Number: BPCDT-19991018ABO. Granted: January 28, 2000.

Note: Latitude and longitude coordinates shown are based on the North American Datum of 1927 (NAD 27) as currently required by the Mass Media Bureau of the FCC.

Ownership: Christian Television Network Inc. (Group Owner).

Began Operation: January 1, 1984. Sale to present owner by Believer's Broadcasting Corp. approved by FCC May 23, 2006.

Represented (legal): Hardy Carey & Chautin LLP.

Represented (engineering): John R. Powley.

Personnel:

Robert D'Andrea, President.

Donette Douglas, General Manager.

Steve Cunningham, Sales Director.

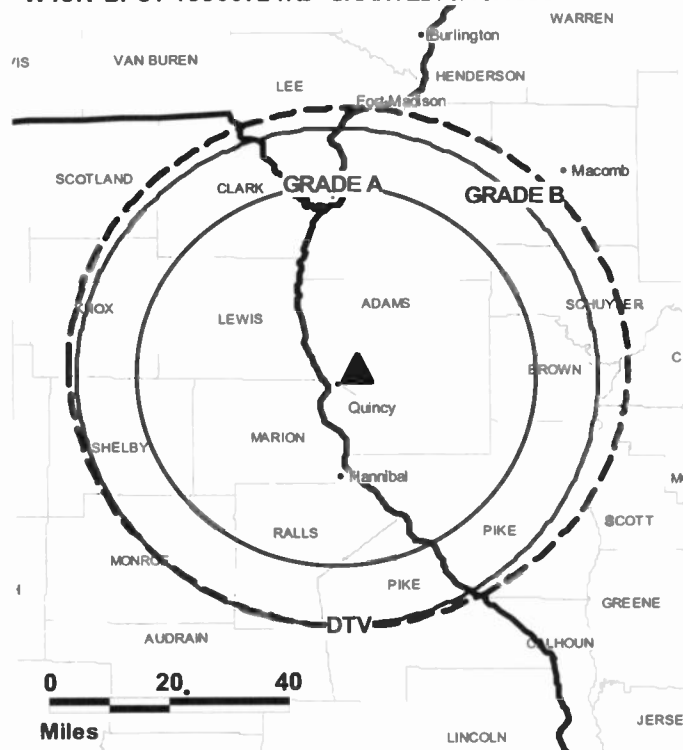
Jim Wilson, Chief Engineer.

Rates: On request.

City of License: Quincy. **Station DMA:** Quincy, IL-Hannibal, MO-Keokuk, IA.

Rank: 171.

WTJR BPCT-19960724KJ GRANTED: 6/10/1998



© 2007 Warren Communications News

Circulation © 2006 Nielsen. Coverage based on Nielsen study.

| GrandTotal | Cable TV Households | Non-cable TV Households | Total TV Households |
|-----------------------------------|---------------------|-------------------------|---------------------|
| Estimated Station Totals * | 5,800 | 10,000 | 15,800 |
| Average Weekly Circulation (2006) | 591 | 607 | 1,198 |
| Average Daily Circulation (2006) | | | 364 |
| Station DMA Total | Cable TV Households | Non-cable TV Households | Total TV Households |
| Estimated Station Totals * | 5,800 | 10,000 | 15,800 |
| Average Weekly Circulation (2006) | 591 | 607 | 1,198 |
| Average Daily Circulation (2006) | | | 364 |

*Estimated station totals are sums of the Nielsen TV and Cable TV household estimates for each county in which the station registers viewing of more than 5% as per the Nielsen Survey Methods.

WTJR-DT

Ch. 32

Network Service: IND.

Grantee: Christian Television Network Inc., 6922 142nd Ave. N, Clearwater, FL 33771.

Studio: 220 N. 6th St., Quincy, IL 62301.

Mailing Address: Box 1189, Quincy, IL 62301.

Phone: 217-228-1616. **Fax:** 217-223-9532.

E-mail: tv16@wtjr.org

Web Site: http://www.wtjr.org

Technical Facilities: Channel No. 32 (578-584 MHz). Authorized power: 50-kw max. visual. Antenna: 932-ft above av. terrain, 801-ft. above ground.

| | | | |
|-----------|-----|-----|-----|
| Latitude | 39° | 58' | 18" |
| Longitude | 91° | 19' | 42" |

Note: Latitude and longitude coordinates shown are based on the North American Datum of 1927 (NAD 27) as currently required by the Mass Media Bureau of the FCC.

Ownership: Christian Television Network Inc. (Group Owner).

Began Operation: November 26, 2002. Station operating under Special Temporary Authority at 5-kw max. visual.

Represented (legal): Hardy Carey & Chautin LLP.

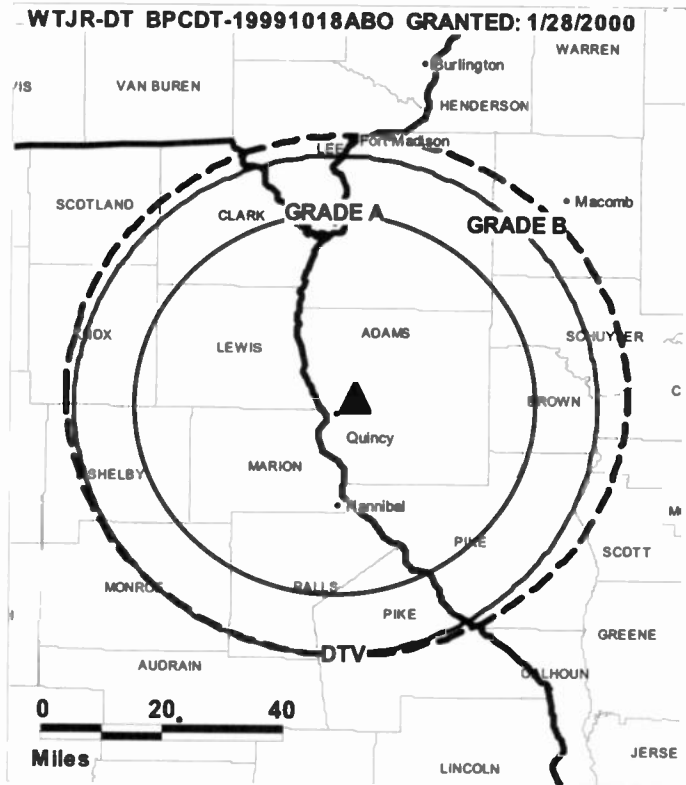
Personnel:

Robert D'Andrea, President.

Donette Douglas, General Manager.

Steve Cunningham, Sales Director.

Jim Wilson, Chief Engineer.



City of License: Quincy. **Station DMA:** Quincy, IL-Hannibal, MO-Keokuk, IA.

Rank: 171.

Nielsen Data: Not available.

WHBF-DT
Ch. 58

Network Service: CBS.

Grantee: Coronet Communications Co., 99 Pondfield Rd., Bronxville, NY 10708.

Studio: 231 18th St., Rock Island, IL 61201.

Mailing Address: 231 18th St., Rock Island, IL 61201.

Phone: 309-786-5441. **Fax:** 309-788-4975.

E-mail: theston@whbf.com

Web Site: http://www.whbf.com

Technical Facilities: Channel No. 58 (734-740 MHz). Authorized power: 1000-kw max. visual. Antenna: 1240-ft above av. terrain, 1229-ft. above ground, 666-ft. above sea level.

| | | | |
|-----------|-----|-----|-----|
| Latitude | 41° | 32' | 49" |
| Longitude | 90° | 28' | 35" |

Note: Latitude and longitude coordinates shown are based on the North American Datum of 1927 (NAD 27) as currently required by the Mass Media Bureau of the FCC.

Ownership: Citadel Communications Co. LLC (Group Owner).

Began Operation: Station operating under Special Temporary Authority at 2.2-kw max. visual; no on-air date

Represented (sales): Continental Television Sales.

Personnel:

Tom Heston, Vice President & General Manager.

J. D. Walls, Operations Manager.

Michael German, Local Sales Manager.

Steve Garman, National Sales Manager.

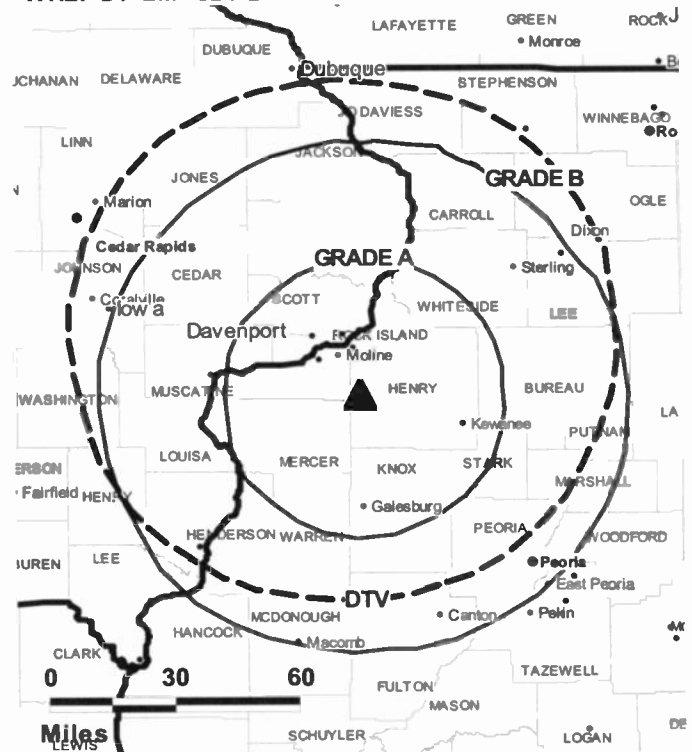
Arthur Steadman, News Director.

Ron Schmidt, Chief Engineer.

Sarah Gramentz, Business Manager.

Patty Gilbert, Promotion Director.

WHBF-DT BMPCDT-20000428ABF GRANTED: 2/22/2001



© 2007 Warren Communications News

Dave Billings, Production Manager.

Barb Coffin, Traffic Manager.

City of License: Rock Island. **Station DMA:** Davenport, IA-Rock Island-Moline, IL.

Rank: 96.

Nielsen Data: Not available.

WHBF-TV
Ch. 4

Network Service: CBS.

Licensee: Coronet Communications Co., 231 18th St., Rock Island, IL 61201.

Studio: 231 18th St., Rock Island, IL 61201.

Mailing Address: 231 18th St., Rock Island, IL 61201.

Phone: 309-786-5441. **Fax:** 309-788-4975.

E-mail: theston@whbf.com

Web Site: http://www.whbf.com

Technical Facilities: Channel No. 4 (66-72 MHz). Authorized power: 100-kw visual, 10-kw aural. Antenna: 1342-ft above av. terrain, 1383-ft. above ground, 2049-ft. above sea level.

Latitude 41° 32' 49"
Longitude 90° 28' 35"

Transmitter: Middle Rd., 5-mi. E of Davenport.

Digital Facilities: Channel No. 58 (734-740 MHz). Power: 1000-kw max. visual. Antenna: 1240-ft above av. terrain, 1229-ft. above ground, 666-ft. above sea level.

Latitude 41° 32' 49"
Longitude 90° 28' 35"

FCC Digital File Number: BMPCDT-20000428ABF. Granted: February 22, 2001.

Note: Latitude and longitude coordinates shown are based on the North American Datum of 1927 (NAD 27) as currently required by the Mass Media Bureau of the FCC.

Satellite Earth Stations: Transmitter RCA; Scientific-Atlanta, 7-meter C-band; Winegard, 3-meter C-band; AFC, 3-meter Ku-band; Scientific-Atlanta, 4.6-meter C-band; Paraclipse, 4.8-meter C-band; Winegard, Standard Communications, Scientific-Atlanta, Pinzone, Cyclesat receivers.

News Services: MediaLink, CBS Newspath, AP.

Ownership: Citadel Communications Co. LLC (Group Owner).

Began Operation: July 1, 1950. Sale to present owner by Rock Island Broadcasting Co. approved by FCC December 31, 1986.

Represented (sales): Continental Television Sales.

Represented (legal): Latham & Watkins.

Personnel:

Tom Heston, Vice President & General Manager.

J. D. Walls, Operations Manager.

Mike German, Local Sales Manager.

Steve Garman, National Sales Manager.

Arthur Steadman, News Director.

Ron Schmidt, Chief Engineer.

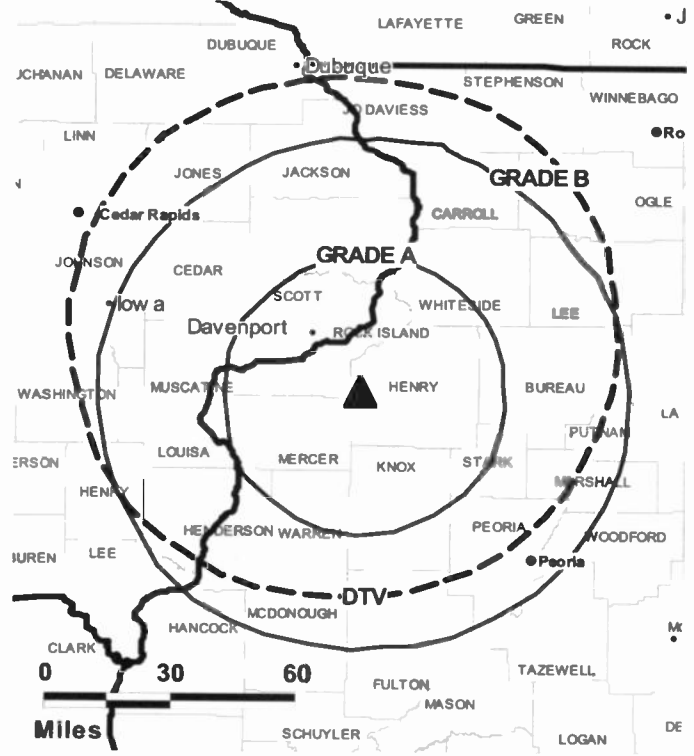
Sarah Gramentz, Business Manager.

Patty Gilbert, Promotion Manager.

Dave Billings, Production Manager.

Barb Coffin, Traffic Manager.

WHBF-TV BMPCT-19810415KE GRANTED: 7/10/1981



© 2007 Warren Communications News

Highest 30 Sec. Rate: \$1500.

City of License: Rock Island. **Station DMA:** Davenport, IA-Rock Island-Moline, IL.

Rank: 96.

Circulation © 2006 Nielsen. Coverage based on Nielsen study.

| GrandTotal | Cable TV Households | Non-cable TV Households | Total TV Households |
|-----------------------------------|---------------------|-------------------------|---------------------|
| Estimated Station Totals * | 232,050 | 146,520 | 378,570 |
| Average Weekly Circulation (2006) | 121,111 | 71,266 | 192,377 |
| Average Daily Circulation (2006) | | | 79,415 |
| Station DMA Total | Cable TV Households | Non-cable TV Households | Total TV Households |
| Estimated Station Totals * | 186,380 | 118,700 | 305,080 |
| Average Weekly Circulation (2006) | 112,172 | 68,146 | 180,318 |
| Average Daily Circulation (2006) | | | 75,907 |
| Other DMA Total | Cable TV Households | Non-cable TV Households | Total TV Households |
| Estimated Station Totals * | 45,670 | 27,820 | 73,490 |
| Average Weekly Circulation (2006) | 8,939 | 3,120 | 12,059 |
| Average Daily Circulation (2006) | | | 3,508 |

*Estimated station totals are sums of the Nielsen TV and Cable TV household estimates for each county in which the station registers viewing of more than 5% as per the Nielsen Survey Methods.

WQRF-DT
Ch. 42

Network Service: FOX.

Grantee: Nexstar Finance Inc., 909 Lake Carolyn Pkwy., Suite 1450, Irving, TX 75039.

Studio: 1917 N. Meridian Rd., Rockford, IL 61101.

Mailing Address: 1917 N. Meridian Rd., Rockford, IL 61101.

Phone: 815-963-5413. **Fax:** 815-963-6113.

E-mail: mporter@wtvo.com

Web Site: <http://www.fox39.com>

Technical Facilities: Channel No. 42 (638-644 MHz). Authorized power: 1000-kw max. visual, aural. Antenna: 489-ft above av. terrain, 489-ft. above ground, 1289-ft. above sea level.

| | | | |
|-----------|-----|-----|-----|
| Latitude | 42° | 17' | 26" |
| Longitude | 89° | 09' | 51" |

Note: Latitude and longitude coordinates shown are based on the North American Datum of 1927 (NAD 27) as currently required by the Mass Media Bureau of the FCC.

Ownership: Nexstar Broadcasting Group Inc. (Group Owner).

Began Operation: Station operating under Special Temporary Authority at 2.3-kw max visual; no on-air date.

Represented (legal): Drinker Biddle & Reath LLP.

Represented (sales): Millennium Sales & Marketing.

Personnel:

Marshall Porter, Vice President & General Manager.

Tina Mickelson, Director, Sales.

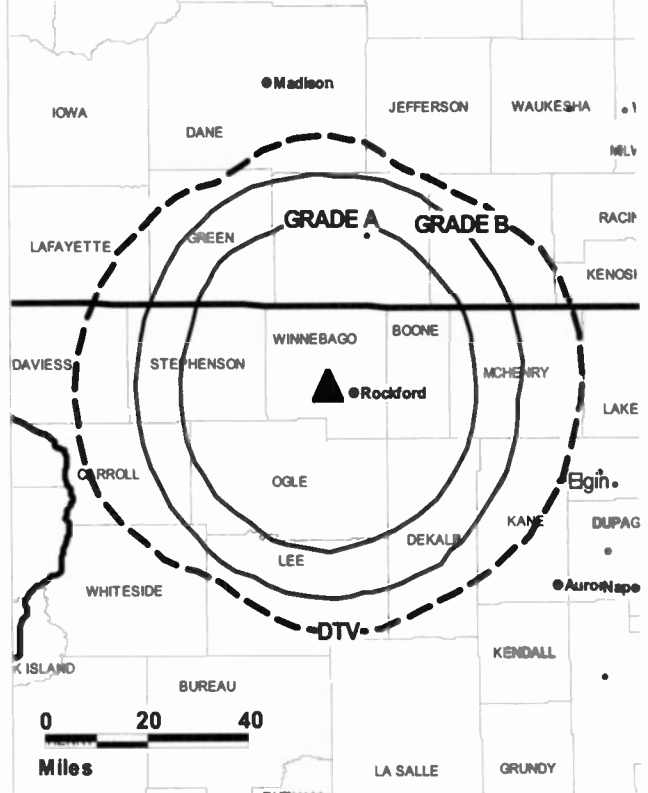
Mike Real, Chief Engineer.

Cindy Hodges, Business Manager.

Jose Cabezas, Program Manager.

Dale Hazelwood, Promotion Manager.

WQRF-DT BPCDT-19991029AIK GRANTED: 11/4/2004



© 2007 Warren Communications News

Bill Daer, Production Manager.

Cherie Solls, Traffic Manager.

City of License: Rockford. **Station DMA:** Rockford, IL. **Rank:** 133.

Nielsen Data: Not available.

WQRF-TV
Ch. 39

Network Service: FOX.

Licensee: Nexstar Finance Inc., 909 Lake Carolyn Pkwy., Suite 1450, Irving, TX 75039.

Studio: 1917 N. Meridian Rd., Rockford, IL 61101.

Mailing Address: 1917 N. Meridian Rd., Rockford, IL 61101.

Phone: 815-963-5413. **Fax:** 815-963-6113.

E-mail: mporter@wtvo.com

Web Site: http://www.fox39.com

Technical Facilities: Channel No. 39 (320-626 MHz). Authorized power: 1050-kw max. & 776-kw horizontal visual, 105-kw & 77.6-kw horizontal aural. Antenna: 577-ft above av. terrain, 581-ft. above ground, 1378-ft. above sea level.

Latitude 42° 17' 26"
Longitude 89° 09' 51"

Transmitter: 6528 Auburn Rd.

Digital Facilities: Channel No. 42 (638-644 MHz). Power: 1000-kw max. visual, aural. Antenna: 489-ft above av. terrain, 489-ft. above ground, 1289-ft. above sea level.

Latitude 42° 17' 26"
Longitude 89° 09' 51"

Note: Latitude and longitude coordinates shown are based on the North American Datum of 1927 (NAD 27) as currently required by the Mass Media Bureau of the FCC.

Satellite Earth Stations: Transmitter Acrodyne; DH Satellite, 3-meter C-band; DH Satellite, 3.6-meter C-band; Standard Communications receivers.

Ownership: Nexstar Broadcasting Group Inc. (Group Owner).

Began Operation: November 27, 1978. Merger of Quorum Broadcast Holdings Inc. into present owner approved by FCC October 30, 2003. Sale to Quorum Broadcast Holdings Inc. by Petracom Equity Partners LP approved by FCC May 4, 1998 (Television Digest, Vol. 37:37). Sale to Petracom Equity Partners LP by Family Group Ltd. approved by FCC September 12, 1989. Sale to Family Group by Orion Broadcast approved by FCC March 31, 1986 (Vol. 26:22). Sale to Orion by Lloyd Hearing Aid Corp. approved by FCC December 20, 1983.

Represented (sales): Millennium Sales & Marketing.

Represented (legal): Drinker Biddle & Reath LLP.

Represented (engineering): Denny & Associates PC.

Personnel:

Marshall Porter, Vice President & General Manager.

Tina Mickelson, Director, Sales.

Mike Real, Chief Engineer.

Cindy Hodges, Business Manager.

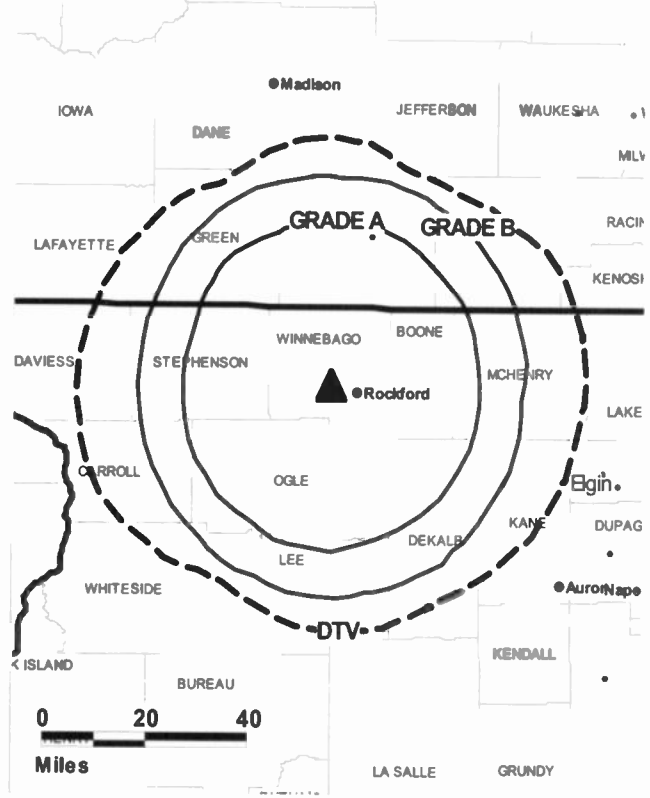
Jose Cabezas, Program Manager.

Dale Hazelwood, Promotion Manager.

Bill Daer, Production Manager.

Cherie Solis, Traffic Manager.

WQRF-TV BPCT-19920521KK GRANTED: 1/29/1993



© 2007 Warren Communications News

Rates: On request.

City of License: Rockford. **Station DMA:** Rockford, IL. **Rank:** 133.

Circulation © 2006 Nielsen. Coverage based on Nielsen study.

| GrandTotal | Cable TV Households | Non-cable TV Households | Total TV Households |
|-----------------------------------|---------------------|-------------------------|---------------------|
| Estimated Station Totals * | 161,270 | 124,350 | 285,620 |
| Average Weekly Circulation (2006) | 72,522 | 36,775 | 109,297 |
| Average Daily Circulation (2006) | | | 36,234 |
| Station DMA Total | Cable TV Households | Non-cable TV Households | Total TV Households |
| Estimated Station Totals * | 114,340 | 68,750 | 183,090 |
| Average Weekly Circulation (2006) | 60,662 | 31,860 | 92,522 |
| Average Daily Circulation (2006) | | | 32,216 |
| Other DMA Total | Cable TV Households | Non-cable TV Households | Total TV Households |
| Estimated Station Totals * | 46,930 | 55,600 | 102,530 |
| Average Weekly Circulation (2006) | 11,860 | 4,915 | 16,775 |
| Average Daily Circulation (2006) | | | 4,018 |

*Estimated station totals are sums of the Nielsen TV and Cable TV household estimates for each county in which the station registers viewing of more than 5% as per the Nielsen Survey Methods.

WREX-DT
Ch. 54

Network Service: CW, NBC.

Grantee: WREX Television LLC, PO Box 530, Rockford, IL 61105.

Studio: 10322 Auburn Rd., Rockford, IL 61103.

Mailing Address: PO Box 530, Rockford, IL 61105.

Phone: 815-335-2213. **Fax:** 815-335-2055.

E-mail: jskorburg@wrex.com

Web Site: <http://www.wrex.com>

Technical Facilities: Channel No. 54 (710-716 MHz). Authorized power: 163.9-kw max. visual, aural. Antenna: 646-ft above av. terrain, 568-ft. above ground, 1457-ft. above sea level.

| | | | |
|-----------|-----|-----|-----|
| Latitude | 42° | 17' | 50" |
| Longitude | 89° | 14' | 24" |

Note: Latitude and longitude coordinates shown are based on the North American Datum of 1927 (NAD 27) as currently required by the Mass Media Bureau of the FCC.

Ownership: Quincy Broadcasting Co. (Group Owner).

Began Operation: June 24, 2002. Standard Definition. Station operating under Special Temporary Authority at 55.2-kw max. visual.

Personnel:

John Chadwick, Vice President & General Manager.

Jay Meyers, Operations & Creative Services Director.

Jon Skorburg, Station & General Sales Manager.

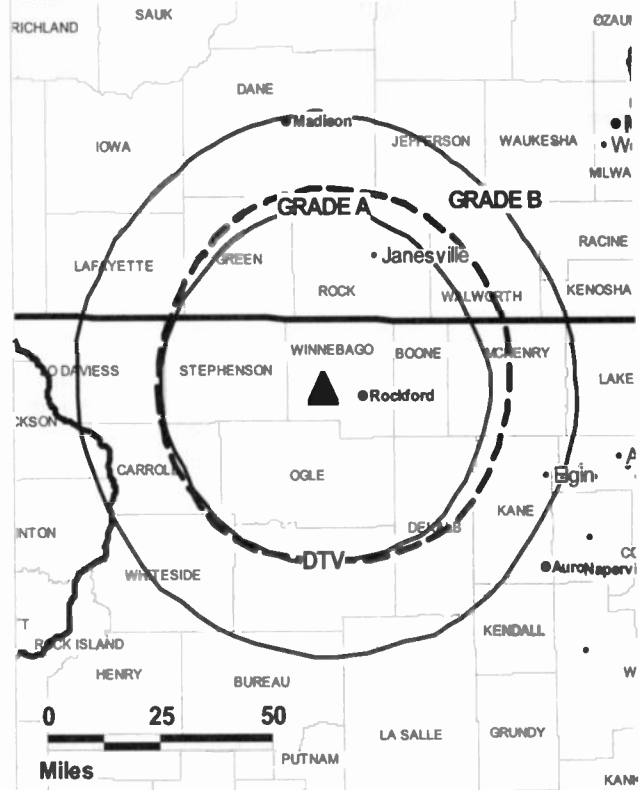
Cindy Costello, Local Sales Manager.

Maggie Hradecky, News Director.

Gerry Meinders, Chief Engineer.

Kim Carney, Program Manager & Administrative Assistant.

WREX-DT B MPCDT-20060524AAI GRANTED: 6/21/2006



© 2007 Warren Communications News

Nick Schneider, Production Supervisor.

Cindy Sago, Traffic Manager.

City of License: Rockford. **Station DMA:** Rockford, IL. **Rank:** 133.

Nielsen Data: Not available.

WREX-TV
Ch. 13

Network Service: NBC.

Licensee: WREX Television LLC, Box 530, Rockford, IL 61105.

Studio: 10322 Auburn Rd., Rockford, IL 61103.

Mailing Address: Box 530, Rockford, IL 61105.

Phone: 815-335-2213. **Fax:** 815-335-2055.

E-mail: jskorburg@wrex.com

Web Site: http://www.wrex.com

Technical Facilities: Channel No. 13 (210-216 MHz). Authorized power: 316-kw visual, 39.8-kw aural. Antenna: 710-ft above av. terrain, 652-ft. above ground, 1545-ft. above sea level.

Latitude 42° 17' 50"
Longitude 89° 14' 24"

Transmitter: 10322 Auburn Rd.

Digital Facilities: Channel No. 54 (710-716 MHz). Power: 163.9-kw max. visual, aural. Antenna: 646-ft above av. terrain, 568-ft. above ground, 1457-ft. above sea level.

Latitude 42° 17' 50"
Longitude 89° 14' 24"

FCC Digital File Number: BPCDT-19991101AIB. Granted: June 21, 2006.

Note: Latitude and longitude coordinates shown are based on the North American Datum of 1927 (NAD 27) as currently required by the Mass Media Bureau of the FCC.

Satellite Earth Stations: Transmitter Harris; Harris, 6.1-meter Ku-band; Andrew, 7.3-meter C-band; Andrew, 4.5-meter C-band.

News Service: AP.

Ownership: Quincy Broadcasting Co. (Group Owner).

Began Operation: September 18, 1953. Sale to present owner by ML Media Partners LP approved by FCC July 28, 1995. Sale to ML Media Partners LP by Gilmore Broadcasting approved by FCC July 9, 1987 (Television Digest, Vol. 27:26). Sale to Heritage Broadcasting by Gilmore Broadcasting Corp. approved by FCC July 17, 1985 but not consummated (Vol. 25:24). Sale to Gilmore by Gannett Co. Inc. approved by FCC August 29, 1969 (Vol. 9:35). Previous sale by Greater Rockford Television Inc. approved by FCC June 26, 1963.

Represented (sales): Blair Television.

Represented (legal): Wilkinson Barker Knauer LLP.

Personnel:

John Chadwick, Vice President & General Manager.

Jay Meyers, Operations & Creative Services Director.

Jon Skorburg, Station & General Sales Manager.

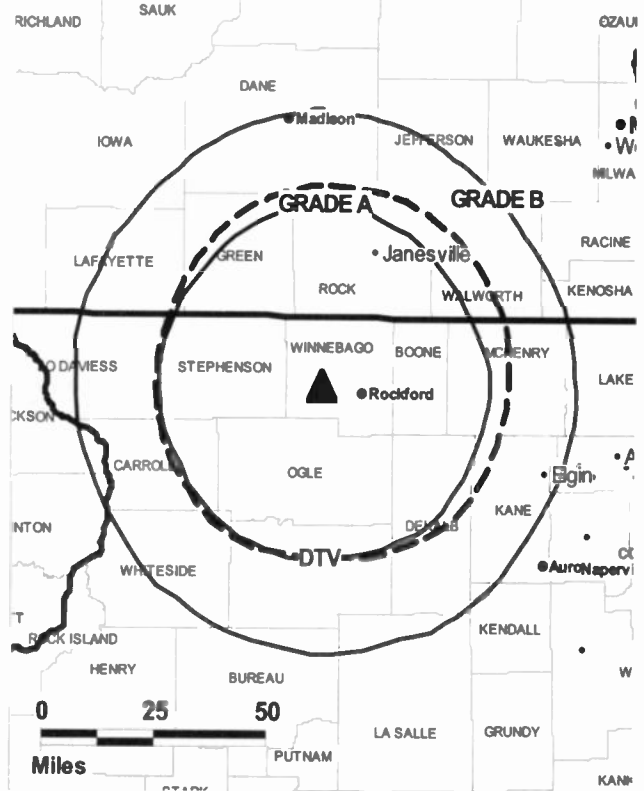
Cindy Costello, Local Sales Manager.

Maggie Hradecky, News Director.

Gerry Meinders, Chief Engineer.

Kim Carney, Program Manager & Administrative Assistant.

WREX-TV BPCT-3263 GRANTED: 1/3/1964



Cindy Sago, Traffic Manager.

Highest 30 Sec. Rate: \$1000.

City of License: Rockford. **Station DMA:** Rockford, IL. **Rank:** 133.

Circulation © 2006 Nielsen. Coverage based on Nielsen study.

| Grand Total | Cable TV Households | Non-cable TV Households | Total TV Households |
|-----------------------------------|---------------------|-------------------------|---------------------|
| Estimated Station Totals * | 175,800 | 145,270 | 321,070 |
| Average Weekly Circulation (2006) | 97,061 | 57,020 | 154,081 |
| Average Daily Circulation (2006) | | | 78,012 |
| Station DMA Total | Cable TV Households | Non-cable TV Households | Total TV Households |
| Estimated Station Totals * | 114,340 | 68,750 | 183,090 |
| Average Weekly Circulation (2006) | 81,807 | 46,075 | 127,882 |
| Average Daily Circulation (2006) | | | 70,044 |
| Other DMA Total | Cable TV Households | Non-cable TV Households | Total TV Households |
| Estimated Station Totals * | 61,460 | 76,520 | 137,980 |
| Average Weekly Circulation (2006) | 15,254 | 10,945 | 26,199 |
| Average Daily Circulation (2006) | | | 7,968 |

*Estimated station totals are sums of the Nielsen TV and Cable TV household estimates for each county in which the station registers viewing of more than 5% as per the Nielsen Survey Methods.

WTVO
Ch. 17

Network Service: ABC.

Licensee: Mission Broadcasting Inc., 544 Red Rock Dr., Wadsworth, OH 44281.

Studio: 1917 N. Meridian Rd., Rockford, IL 61101.

Mailing Address: Box 470, Rockford, IL 61105.

Phone: 815-963-5413. **Fax:** 815-963-6113.

E-mail: dturman@wtvo.com

Web Site: http://www.wtvo.com

Technical Facilities: Channel No. 17 (488-494 MHz). Authorized power: 640-kw max. & 417-kw horizontal visual, 64-kw & 41.7-kw horizontal aural. Antenna: 674-ft above av. terrain, 710-ft. above ground, 1501-ft. above sea level.

Latitude 42° 17' 14"
Longitude 89° 10' 16"

Transmitter: Meridian Rd.

Digital Facilities: Channel No. 16 (482-488 MHz). Power: 196-kw max. visual. Antenna: 659-ft above av. terrain, 669-ft. above ground, 1460-ft. above sea level.

Latitude 42° 17' 14"
Longitude 89° 10' 15"

FCC Digital File Number: BPCDT-19991021ACB. Granted: February 12, 2001.

Note: Latitude and longitude coordinates shown are based on the North American Datum of 1927 (NAD 27) as currently required by the Mass Media Bureau of the FCC.

Satellite Earth Stations: Transmitter RCA; Andrew, 4.5-meter KC-band; Satellite Video Systems, 5-meter C-band; Andrew receivers.

News Service: AP.

Ownership: Mission Broadcasting Inc. (Group Owner).

Began Operation: May 3, 1953.

Represented (legal): Drinker Biddle & Reath LLP.

Represented (sales): Adam Young Inc.

Personnel:

Bill Spellman, President & General Manager.

Derek Brown, General Sales Manager.

Ted Schulz, Local Sales Manager.

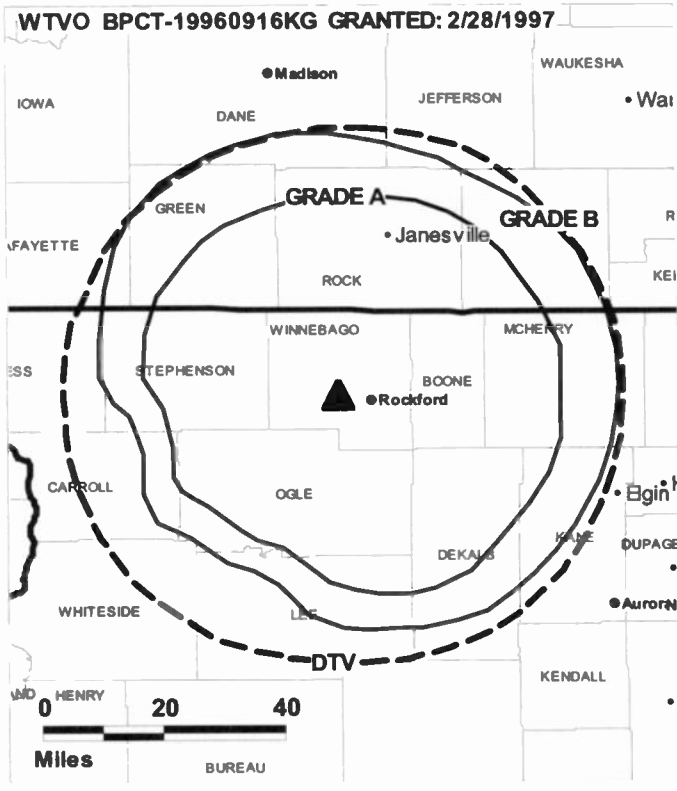
Mike Wright, News Director.

Dean Turman, Chief Engineer.

Gail Johnson, Business Manager.

Eileen Boucek, Program Director.

Rates: On request.



© 2007 Warren Communications News

City of License: Rockford. **Station DMA:** Rockford, IL. **Rank:** 133.

Circulation © 2006 Nielsen. Coverage based on Nielsen study.

| GrandTotal | Cable TV Households | Non-cable TV Households | Total TV Households |
|-----------------------------------|---------------------|-------------------------|---------------------|
| Estimated Station Totals * | 180,720 | 166,210 | 346,930 |
| Average Weekly Circulation (2006) | 99,142 | 51,349 | 150,491 |
| Average Daily Circulation (2006) | | | 69,428 |
| Station DMA Total | Cable TV Households | Non-cable TV Households | Total TV Households |
| Estimated Station Totals * | 114,340 | 68,750 | 183,090 |
| Average Weekly Circulation (2006) | 81,686 | 43,381 | 125,067 |
| Average Daily Circulation (2006) | | | 61,433 |
| Other DMA Total | Cable TV Households | Non-cable TV Households | Total TV Households |
| Estimated Station Totals * | 66,380 | 97,460 | 163,840 |
| Average Weekly Circulation (2006) | 17,456 | 7,968 | 25,424 |
| Average Daily Circulation (2006) | | | 7,995 |

*Estimated station totals are sums of the Nielsen TV and Cable TV household estimates for each county in which the station registers viewing of more than 5% as per the Nielsen Survey Methods.

WTVO-DT
Ch. 16

Network Service: MNT, ABC.

Licensee: Mission Broadcasting Inc., 544 Red Rock Dr., Wadsworth, OH 44281.

Studio: 1917 N. Meridian Rd., Rockford, IL 61105.

Mailing Address: Box 470, Rockford, IL 61105.

Phone: 815-963-5413. **Fax:** 815-963-6113.

E-mail: dturman@wtvo.com

Web Site: http://www.wtvo.com

Technical Facilities: Channel No. 16 (482-488 MHz). Authorized power: 196-kw max. visual. Antenna: 659-ft above av. terrain, 669-ft. above ground, 1460-ft. above sea level.

| | | | |
|-----------|-----|-----|-----|
| Latitude | 42° | 17' | 14" |
| Longitude | 89° | 10' | 15" |

Note: Latitude and longitude coordinates shown are based on the North American Datum of 1927 (NAD 27) as currently required by the Mass Media Bureau of the FCC.

Ownership: Mission Broadcasting Inc. (Group Owner).

Began Operation: November 1, 2002. Standard and High Definition.

Represented (sales): Adam Young Inc.

Represented (legal): Drinker Biddle & Reath LLP.

Personnel:

Bill Spellman, President & General Manager.

Derek Brown, General Sales Manager.

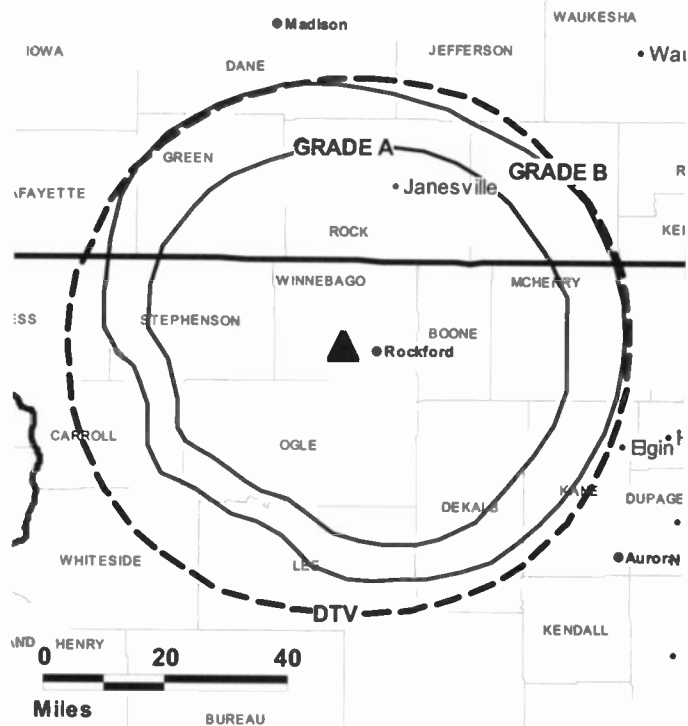
Ted Schulz, Local Sales Manager.

Mike Wright, News Director.

Dean Turman, Chief Engineer.

Gail Johnson, Business Manager.

WTVO-DT BPCDT-19991021ACB GRANTED: 2/12/2001



© 2007 Warren Communications News

Eileen Boucek, Program Director.

City of License: Rockford. **Station DMA:** Rockford, IL. **Rank:** 133.

Nielsen Data: Not available.

WCFN
Ch. 49
(Satellite of WCIA, Champaign)

Network Service: MNT.

Licensee: Nexstar Finance Inc., 909 Lake Carolyn Pkwy., Suite 1450, Irving, TX 75039.

Studio: 118 W. Edwards, Springfield, IL 62704.

Mailing Address: Box 20, Champaign, IL 61824-0020.

Phone: 217-544-3691. **Fax:** 217-544-3818.

E-mail: vpgm@wcia.com

Web Site: http://www.wcia.com

Technical Facilities: Channel No. 49 (680-686 MHz). Authorized power: 1750-kw max. visual. Antenna: 625-ft above av. terrain, 634-ft. above ground, 1194-ft. above sea level.

Latitude 39° 47' 27.2"
 Longitude 89° 30' 52.7"

Digital Facilities: Channel No. 53 (704-710 MHz). Power: 1000-kw max. visual. Antenna: 600-ft above av. terrain, 587-ft. above ground, 1157-ft. above sea level.

Latitude 39° 47' 27"
 Longitude 89° 30' 53"

FCC Digital File Number: BPCDT-19991026ABC. Granted: October 25, 2000.

Note: Latitude and longitude coordinates shown are based on the North American Datum of 1927 (NAD 27) as currently required by the Mass Media Bureau of the FCC.

Multichannel TV Sound: Stereo and separate audio program.

Satellite Earth Station: Transmitter ITS; ADM, 6-meter; Microdyne receivers.

News Service: AP.

Ownership: Nexstar Broadcasting Group Inc. (Group Owner).

Began Operation: July 9, 1985.

Represented (sales): Blair Television.

Represented (legal): Drinker Biddle & Reath LLP.

Represented (engineering): duTreil, Lundin & Rackley Inc.

Personnel:

Russ Hamilton, Vice President & General Manager.

Don Osika, Sales Director.

Linda Voorhees, General Sales Manager.

Dick Livesay, Local Sales Manager.

Davida Nagel, National Sales Manager.

Jim Gee, News Director.

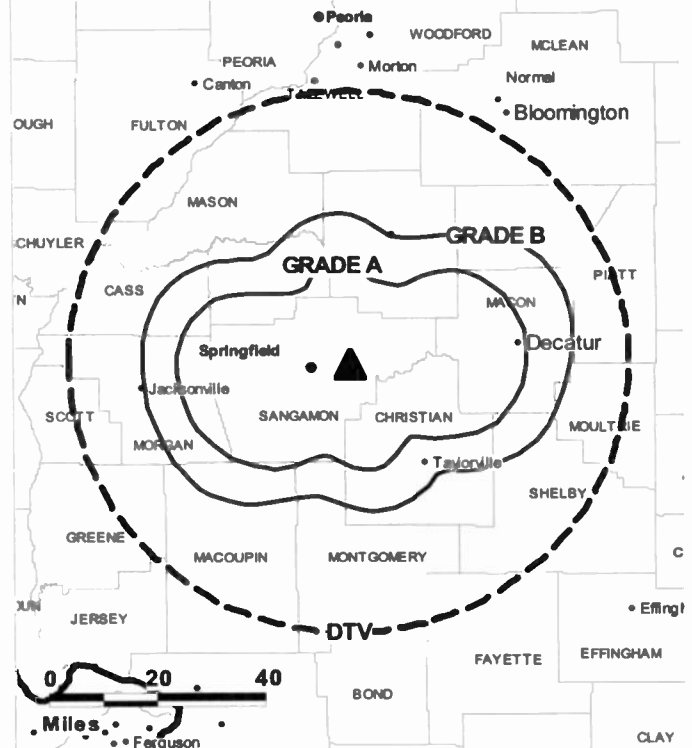
Darren Martin, Chief Engineer.

Susan Williams, Business Manager.

Peter Carlson, Promotion Director.

Ed Mathias, Production Manager.

WCFN BPCT-20001115ABB GRANTED: 6/4/2001



Sarah Smestad, Traffic Manager.

Rates: On request.

City of License: Springfield. **Station DMA:** Champaign & Springfield-Decatur, IL.

Rank: 82.

Circulation © 2006 Nielsen. Coverage based on Nielsen study.

| GrandTotal | Cable TV Households | Non-cable TV Households | Total TV Households |
|-----------------------------------|---------------------|-------------------------|---------------------|
| Estimated Station Totals * | 247,810 | 133,030 | 380,840 |
| Average Weekly Circulation (2006) | 38,316 | 16,573 | 54,889 |
| Average Daily Circulation (2006) | | | 15,803 |
| Station OMA Total | Cable TV Households | Non-cable TV Households | Total TV Households |
| Estimated Station Totals * | 241,500 | 123,450 | 364,950 |
| Average Weekly Circulation (2006) | 37,576 | 15,980 | 53,556 |
| Average Daily Circulation (2006) | | | 15,491 |
| Other OMA Total | Cable TV Households | Non-cable TV Households | Total TV Households |
| Estimated Station Totals * | 6,310 | 9,580 | 15,890 |
| Average Weekly Circulation (2006) | 740 | 593 | 1,333 |
| Average Daily Circulation (2006) | | | 312 |

*Estimated station totals are sums of the Nielsen TV and Cable TV household estimates for each county in which the station registers viewing of more than 5% as per the Nielsen Survey Methods.

WCFN-DT
Ch. 53

Network Service: MNT.

Grantee: Nexstar Finance Inc., 909 Lake Carolyn Pkwy., Suite 1450, Irving, TX 75039.

Studio: 118 W. Edwards, Springfield, IL 62704.

Mailing Address: Box 20, Champaign, IL 61824-0020.

Phone: 217-544-3691. **Fax:** 217-544-3818.

E-mail: vpgm@wcia.com

Web Site: http://www.wcia.com

Technical Facilities: Channel No. 53 (704-710 MHz). Authorized power: 1000-kw max. visual. Antenna: 600-ft above av. terrain, 587-ft. above ground, 1157-ft. above sea level.

| | | | |
|-----------|-----|-----|-----|
| Latitude | 39° | 47' | 27" |
| Longitude | 89° | 30' | 53" |

Note: Latitude and longitude coordinates shown are based on the North American Datum of 1927 (NAD 27) as currently required by the Mass Media Bureau of the FCC.

Ownership: Nexstar Broadcasting Group Inc. (Group Owner).

Began Operation: April 2, 2002. Standard Definition. Station operating under Special Temporary Authority at 1.81-kw max. visual.

Represented (legal): Drinker Biddle & Reath LLP.

Represented (sales): Blair Television.

Personnel:

Russ Hamilton, Vice President & General Manager.

Don Osika, Sales Director.

Linda Voorhees, General Sales Manager.

Dick Livesay, Local Sales Manager.

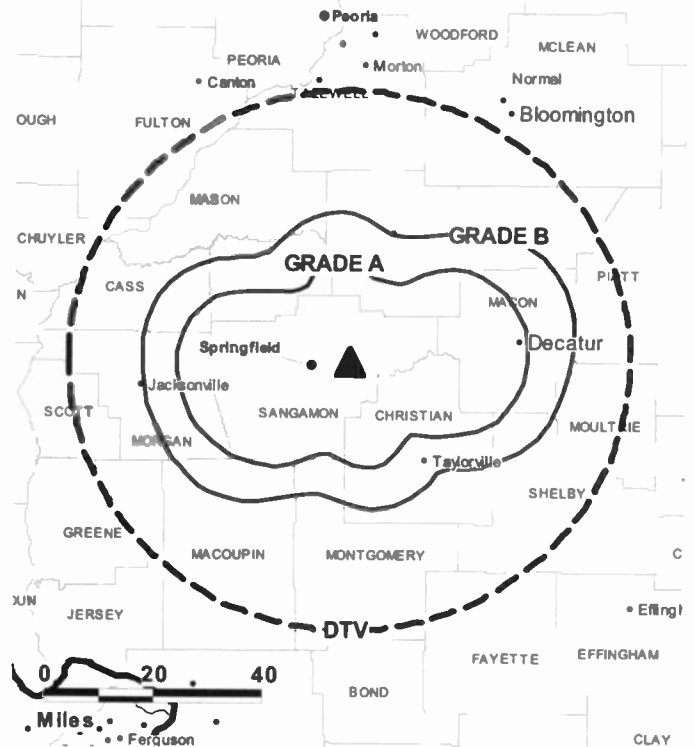
David Nagel, National Sales Manager.

Jim Gee, News Director.

Darren Martin, Chief Engineer.

Susan Williams, Business Manager.

WCFN-DT BPCDT-19991026ABC GRANTED: 10/25/2000



© 2007 Warren Communications News

Peter Carlson, Promotion Director.

Ed Mathias, Production Manager.

Sarah Smestad, Traffic Manager.

City of License: Springfield. **Station DMA:** Champaign & Springfield-Decatur, IL.

Rank: 82.

Nielsen Data: Not available.

WICS
Ch. 20
(Operates satellite WICD, Champaign)

Network Service: ABC.

Licensee: Sinclair Communications Inc., 10706 Beaver Dam Rd., Cockeysville, MD 21030.

Studio: 2680 E. Cook St., Springfield, IL 62703.

Mailing Address: 2680 E. Cook St., Springfield, IL 62703.

Phone: 217-753-5620; 800-263-9720. **Fax:** 217-753-8177.

E-mail: promotions@wics.com

Web Site: http://www.wics.com

Technical Facilities: Channel No. 20 (506-512 MHz). Authorized power: 1510-kw max. & 676-kw horizontal visual, 151-kw & 67.6-kw horizontal aural. Antenna: 1430-ft above av. terrain, 1417-ft. above ground, 2008-ft. above sea level.

Latitude 39° 48' 16"
 Longitude 89° 27' 40"

Transmitter: 3.8-mi. W of Mechanicsburg.

Digital Facilities: Channel No. 42 (638-644 MHz). Power: 950-kw max. visual, aural. Antenna: 1320-ft above av. terrain, 1307-ft. above ground, 1897-ft. above sea level.

Latitude 39° 48' 15"
 Longitude 89° 27' 40"

FCC Digital File Number: BPCDT-19991029AHK. Granted: February 14, 2005.

Note: Latitude and longitude coordinates shown are based on the North American Datum of 1927 (NAD 27) as currently required by the Mass Media Bureau of the FCC.

Multichannel TV Sound: Stereo only.

Satellite Earth Stations: Transmitter Comark; Scientific-Atlanta, 7-meter C-band; RCA Americom, 7-meter Ku-band; Scientific-Atlanta receivers.

News Service: AP.

Ownership: Sinclair Broadcast Group Inc. (Group Owner).

Began Operation: September 17, 1953. Sale to Smith Acquisition Corp. dismissed by FCC March 22, 2000 (TelevisionDigest, Vol. 40:12). Sale to present owner from Guy Gannett Communications approved by FCC April 5, 1999 (Vol. 38:36, 37). Sale to Guy Gannett Communications by WICS-TV Inc. approved by FCC January 31, 1985. Previous sale by Plains TV Corp. approved by FCC April 7, 1980 (Vol. 19:16).

Represented (sales): Millennium Sales & Marketing.

Represented (engineering): Lohnes & Culver.

Personnel:

Tim Mathis, General Manager.

Jim Waldeck, Operations Director.

Johnny Faith, General Sales Manager.

Steve Cramblit, Local Sales Manager.

Cindy Larsen, National Sales Manager.

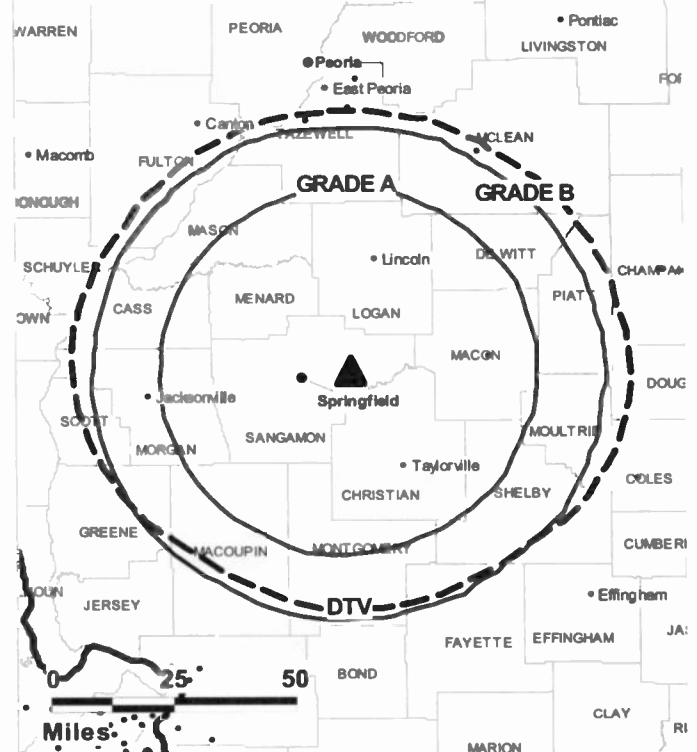
Susan Finzen, News Director.

John Wamsley, Chief Engineer.

Jeff Schlindwein, Business Manager.

Alaina Marx, Program & Personnel Manager.

WICS BPCT-4487 GRANTED: 7/12/1972



© 2007 Warren Communications News

Mark Wilson, Promotion Director.

Mark Dempster, Production Manager.

Gina Frawley, Traffic Manager.

Rates: On request.

City of License: Springfield. **Station DMA:** Champaign & Springfield-Decatur, IL.

Rank: 82.

Circulation © 2006 Nielsen. Coverage based on Nielsen study.

| GrandTotal | Cable TV Households | Non-cable TV Households | Total TV Households |
|-----------------------------------|---------------------|-------------------------|---------------------|
| Estimated Station Totals * | 166,340 | 187,290 | 353,630 |
| Average Weekly Circulation (2006) | 113,132 | 67,144 | 180,276 |
| Average Daily Circulation (2006) | | | 88,488 |
| Station OMA Total | Cable TV Households | Non-cable TV Households | Total TV Households |
| Estimated Station Totals * | 147,500 | 130,090 | 277,590 |
| Average Weekly Circulation (2006) | 106,285 | 58,208 | 164,493 |
| Average Daily Circulation (2006) | | | 81,127 |
| Other OMA Total | Cable TV Households | Non-cable TV Households | Total TV Households |
| Estimated Station Totals * | 18,840 | 57,200 | 76,040 |
| Average Weekly Circulation (2006) | 6,847 | 8,936 | 15,783 |
| Average Daily Circulation (2006) | | | 7,361 |

*Estimated station totals are sums of the Nielsen TV and Cable TV household estimates for each county in which the station registers viewing of more than 5% as per the Nielsen Survey Methods.

WICS-DT
Ch. 42

Network Service: ABC.

Licensee: Sinclair Communications Inc., 10706 Beaver Dam Rd., Cockeysville, MD 21030.

Studio: 2680 E. Cook St., Springfield, IL 62703.

Mailing Address: 2680 E. Cook St., Springfield, IL 62703.

Phone: 217-753-5620; 800-263-9720. **Fax:** 217-753-8177.

E-mail: promotions@wics.com

Web Site: http://www.wics.com

Technical Facilities: Channel No. 42 (638-644 MHz). Authorized power: 950-kw max. visual, aural. Antenna: 1320-ft above av. terrain, 1307-ft. above ground, 1897-ft. above sea level.

| | | | |
|-----------|-----|-----|-----|
| Latitude | 39° | 48' | 15" |
| Longitude | 89° | 27' | 40" |

Note: Latitude and longitude coordinates shown are based on the North American Datum of 1927 (NAD 27) as currently required by the Mass Media Bureau of the FCC.

Ownership: Sinclair Broadcast Group Inc. (Group Owner).

Began Operation: Station operating; no on-air date

Represented (sales): Millennium Sales & Marketing.

Personnel:

Tim Mathis, General Manager.

Jim Waldeck, Operations Manager.

Johnny Faith, General Sales Manager.

Steve Cramblit, Local Sales Manager.

Cindy Larsen, National Sales Manager.

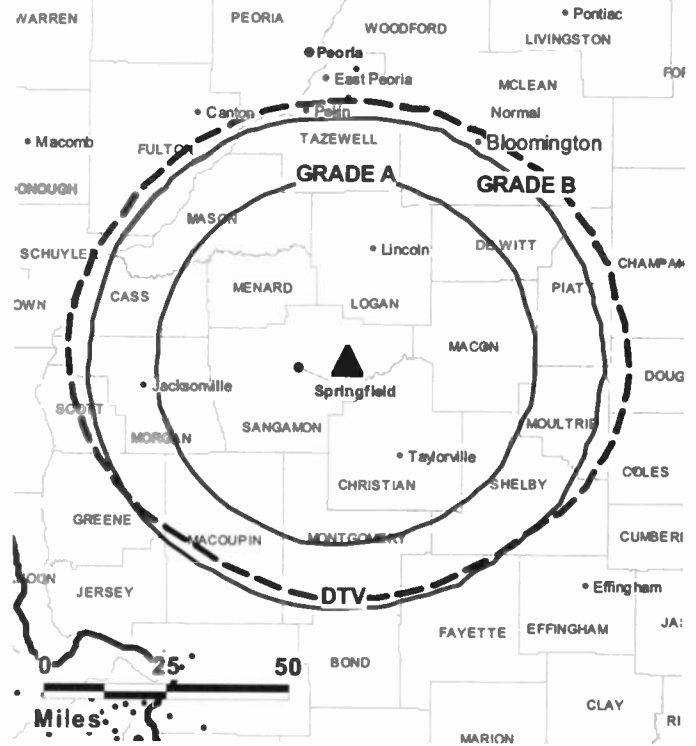
Susan Finzen, News Director.

John Wamsley, Chief Engineer.

Jeff Schlindwein, Business Manager.

Alaina Marx, Program & Personnel Manager.

WICS-DT BMPCDT-20041215ABT GRANTED: 2/14/2005



© 2007 Warren Communications News

Mark Wilson, Promotion Director.

Mark Dempster, Production Manager.

Gina Frawley, Traffic Manager.

City of License: Springfield. **Station DMA:** Champaign & Springfield-Decatur, IL.

Rank: 82.

Nielsen Data: Not available.

WRSP-DT
Ch. 44

Network Service: FOX.

Licensee: GOCOM Media of Illinois LLC, 4 Man O War, Hilton Head Island, SC 29928.

Studio: 3003 Old Rochester Rd., Springfield, IL 62703.

Mailing Address: 3003 Old Rochester Rd., Springfield, IL 62703.

Phone: 217-523-8855. **Fax:** 217-523-4410.

E-mail: dharbert@wrsptv.com

Web Site: http://www.wrsptv.com

Technical Facilities: Channel No. 44 (650-656 MHz). Authorized power: 335-kw max. visual, aural. Antenna: 1362-ft above av. terrain, 1335-ft. above ground, 1936-ft. above sea level.

| | | | |
|-----------|-----|-----|-----|
| Latitude | 39° | 47' | 57" |
| Longitude | 89° | 26' | 46" |

Note: Latitude and longitude coordinates shown are based on the North American Datum of 1927 (NAD 27) as currently required by the Mass Media Bureau of the FCC.

Ownership: GOCOM Media of Illinois LLC (Group Owner).

Began Operation: Station operating; no on-air date

Represented (legal): Fletcher, Heald & Hildreth PLC.

Represented (sales): Continental Television Sales.

Personnel:

David A. Harbert, Vice President & General Manager.

Greg Watkins, National Sales Manager.

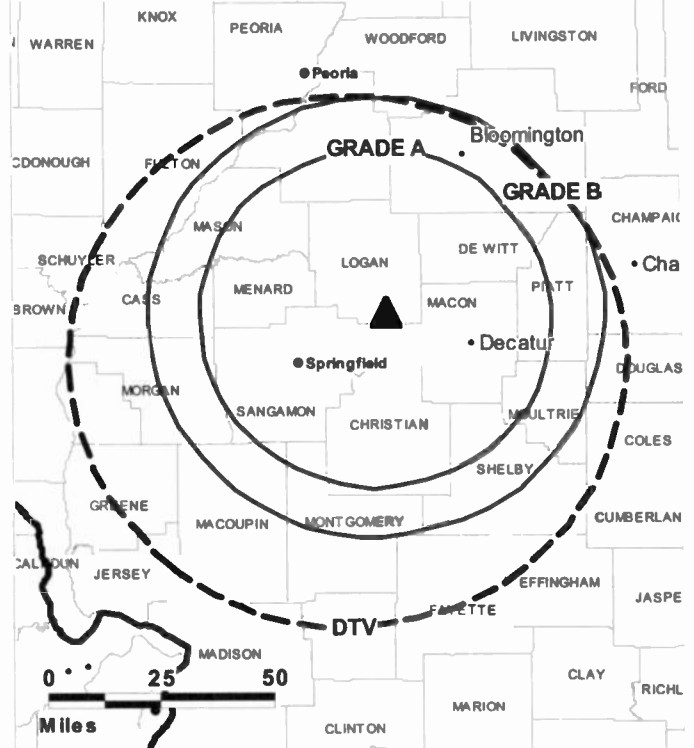
Ken Theobald, Chief Engineer.

Stacy Austin, Business Manager.

Jeri Waldeck, Program Director & Traffic Manager.

Jeff Kaufmann, Promotion & Production Director.

WRSP-DT BMPCDT-20050209ANV GRANTED: 3/3/2005



© 2007 Warren Communications News

City of License: Springfield. **Station DMA:** Champaign & Springfield-Decatur, IL.

Rank: 82.

Nielsen Data: Not available.

WRSP-TV

Ch. 55

(Operates satellite WCCU, Urbana)

Network Service: FDX.

Licensee: GDCDM Media of Illinois LLC, 4 Man D War, Hilton Head Island, SC 29928.

Studio: 3003 Old Rochester Rd., Springfield, IL 62703.

Mailing Address: 3003 Old Rochester Rd., Springfield, IL 62703.

Phone: 217-523-8855. **Fax:** 217-523-4410.

E-mail: dharbert@wrsptv.com

Web Site: http://www.wrsptv.com

Technical Facilities: Channel No. 55 (716-722 MHz). Authorized power: 2000-kw max. visual, 200-kw aural. Antenna: 1440-ft above av. terrain, 1424-ft. above ground, 2024-ft. above sea level.

| | | | |
|-----------|-----|-----|-----|
| Latitude | 39° | 47' | 57" |
| Longitude | 89° | 26' | 46" |

Digital Facilities: Channel No. 44 (650-656 MHz). Power: 335-kw max. visual, aural. Antenna: 1362-ft above av. terrain, 1335-ft. above ground, 1936-ft. above sea level.

| | | | |
|-----------|-----|-----|-----|
| Latitude | 39° | 47' | 57" |
| Longitude | 89° | 26' | 46" |

FCC Digital File Number: BPCDT-19991101AJJ. Granted: March 03, 2005.

Note: Latitude and longitude coordinates shown are based on the North American Datum of 1927 (NAD 27) as currently required by the Mass Media Bureau of the FCC.

Ownership: GDCDM Media of Illinois LLC (Group Owner).

Began Operation: June 1, 1979. Sale to present owner by Bahakel Communications Ltd. approved by FCC July 6, 2006. Sale to Bahakel Communications Ltd. by Will F. Wingerter, et al., approved by FCC March 15, 1982.

Represented (legal): Fletcher, Heald & Hildreth PLC.

Represented (sales): Continental Television Sales.

Personnel:

David A. Harbert, Vice President & General Manager.

Greg Watkins, National Sales Manager.

Ken Theobald, Chief Engineer.

Stacy Austin, Business Manager.

Jeri Waldeck, Program Director & Traffic Manager.

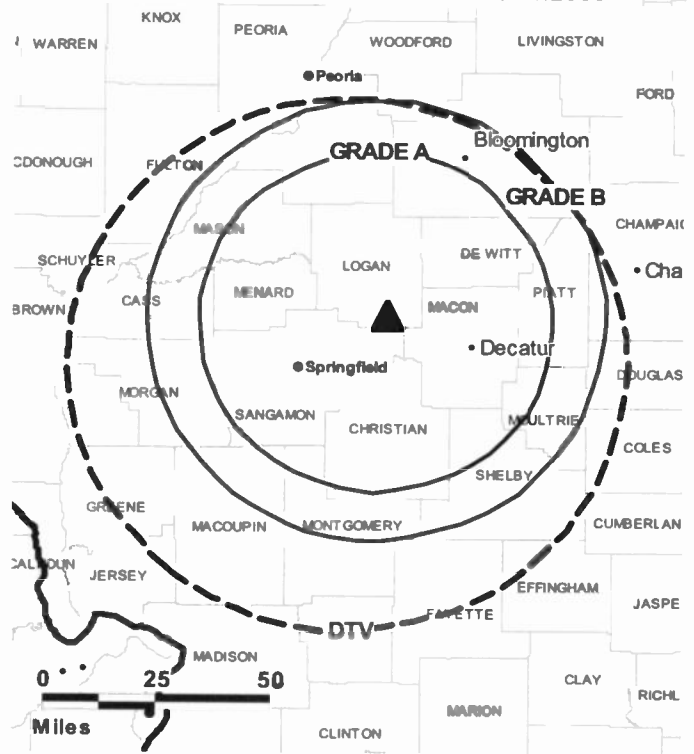
Tim Klasinsky, Promotion & Production Director.

Highest 30 Sec. Rate: \$700.

City of License: Springfield. **Station DMA:** Champaign & Springfield-Decatur, IL.

Rank: 82.

WRSP-TV BPCT-20000630AED GRANTED: 8/8/2000



Circulation © 2006 Nielsen. Coverage based on Nielsen study.

| GrandTotal | Cable TV Households | Non-cable TV Households | Total TV Households |
|-----------------------------------|---------------------|-------------------------|---------------------|
| Estimated Station Totals * | 146,460 | 195,210 | 341,670 |
| Average Weekly Circulation (2006) | 66,000 | 49,005 | 115,005 |
| Average Daily Circulation (2006) | | | 34,199 |
| Station DMA Total | Cable TV Households | Non-cable TV Households | Total TV Households |
| Estimated Station Totals * | 133,070 | 130,090 | 263,160 |
| Average Weekly Circulation (2006) | 62,201 | 42,014 | 104,215 |
| Average Daily Circulation (2006) | | | 30,813 |
| Other DMA Total | Cable TV Households | Non-cable TV Households | Total TV Households |
| Estimated Station Totals * | 13,390 | 65,120 | 78,510 |
| Average Weekly Circulation (2006) | 3,799 | 6,991 | 10,790 |
| Average Daily Circulation (2006) | | | 3,386 |

*Estimated station totals are sums of the Nielsen TV and Cable TV household estimates for each county in which the station registers viewing of more than 5% as per the Nielsen Survey Methods.

WCCU

Ch. 27

(Satellite of WRSP-TV, Springfield)

Network Service: FOX.

Licensee: GOCOM Media of Illinois LLC, 4 Man O War, Hilton Head Island, SC 29928.

Studio: 201 W. Springfield, Suite 208, Champaign, IL 61821.

Mailing Address: 201 W. Springfield, Suite 208, Champaign, IL 61821.

Phone: 217-523-8855; 217-403-9927 (sales). **Fax:** 217-403-1007.

E-mail: dharbert@wrsptv.com

Web Site: http://www.wrsptv.com

Technical Facilities: Channel No. 27 (548-554 MHz). Authorized power: 3390-kw max. visual. Antenna: 456-ft above av. terrain, 469-ft. above ground, 1161-ft. above sea level.

Latitude 40° 18' 46"
Longitude 87° 55' 00"

Digital Facilities: Channel No. 26 (542-548 MHz). Power: 507-kw max. visual, aural. Antenna: 374-ft above av. terrain, 410-ft. above ground, 1099-ft. above sea level.

Latitude 40° 18' 46"
Longitude 87° 55' 00"

FCC Digital File Number: BPCDT-19991101AJP. Granted: March 03, 2005.

Note: Latitude and longitude coordinates shown are based on the North American Datum of 1927 (NAD 27) as currently required by the Mass Media Bureau of the FCC.

Ownership: GOCOM Media of Illinois LLC (Group Owner).

Began Operation: April 25, 1987. Sale to present owner by Bahakel Communications Ltd. approved by FCC July 6, 2006. Sale to Bahakel Communications Ltd. by Gerald Fitzgerald approved by FCC February 25, 1988.

Represented (sales): Continental Television Sales.

Represented (legal): Fletcher, Heald & Hildreth PLC.

Personnel:

David A. Harbert, Vice President & General Manager.

Susan Denby, Local Sales Manager.

Greg Watkins, National Sales Manager.

Todd Howe, Sales Associate.

Mike Todd, Sales Associate.

Ken Theobald, Chief Engineer.

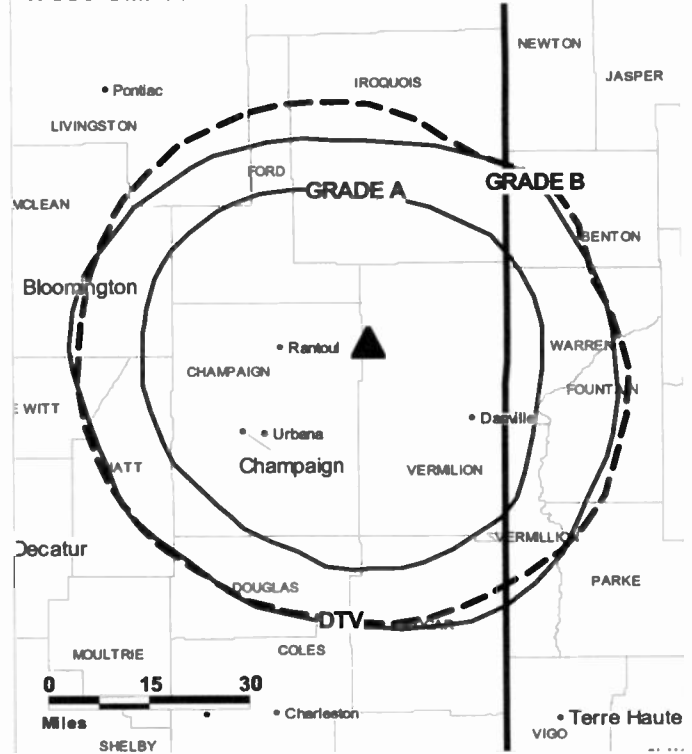
Stacy Austin, Business Manager.

Jeri Waldeck, Program Director & Traffic Manager.

Tim Klasinski, Promotion & Production Director.

Rates: On request.

WCCU BMPCT-851219KI GRANTED: 2/14/1988



© 2007 Warren Communications News

City of License: Urbana. **Station DMA:** Champaign & Springfield-Decatur, IL.

Rank: 82.

Circulation © 2006 Nielsen. Coverage based on Nielsen study.

| Grand Total | Cable TV Households | Non-cable TV Households | Total TV Households |
|-----------------------------------|---------------------|-------------------------|---------------------|
| Estimated Station Totals * | 120,870 | 52,760 | 173,630 |
| Average Weekly Circulation (2006) | 50,237 | 10,320 | 60,557 |
| Average Daily Circulation (2006) | | | 17,229 |
| Station DMA Total | Cable TV Households | Non-cable TV Households | Total TV Households |
| Estimated Station Totals * | 120,520 | 47,630 | 168,150 |
| Average Weekly Circulation (2006) | 50,108 | 9,425 | 59,533 |
| Average Daily Circulation (2006) | | | 16,874 |
| Other DMA Total | Cable TV Households | Non-cable TV Households | Total TV Households |
| Estimated Station Totals * | 350 | 5,130 | 5,480 |
| Average Weekly Circulation (2006) | 129 | 895 | 1,024 |
| Average Daily Circulation (2006) | | | 355 |

*Estimated station totals are sums of the Nielsen TV and Cable TV household estimates for each county in which the station registers viewing of more than 5% as per the Nielsen Survey Methods.

WCCU-DT

Ch. 26

Network Service: FDX.

Licensee: GDCDM Media of Illinois LLC, 4 Man D War, Hilton Head Island, SC 29928.

Studio: 201 W. Springfield, Suite 208, Champaign, IL 61821.

Mailing Address: 201 W. Springfield, Suite 208, Champaign, IL 61821.

Phone: 217-523-8855; 217-403-9927 (sales). **Fax:** 217-403-1007.

E-mail: jwaldeck@wrsptv.com

Web Site: <http://www.wrsptv.com>

Technical Facilities: Channel No. 26 (542-548 MHz). Authorized power: 507-kw max. visual, aural. Antenna: 374-ft above av. terrain, 410-ft. above ground, 1099-ft. above sea level.

| | | | |
|-----------|-----|-----|-----|
| Latitude | 40° | 18' | 46" |
| Longitude | 87° | 55' | 00" |

Note: Latitude and longitude coordinates shown are based on the North American Datum of 1927 (NAD 27) as currently required by the Mass Media Bureau of the FCC.

Ownership: GDCDM Media of Illinois LLC (Group Owner).

Began Operation: Station operating; no on-air date

Represented (legal): Fletcher, Heald & Hildreth PLC.

Represented (sales): Continental Television Sales.

Personnel:

David A. Harbert, Vice President & General Manager.

Susan Denby, Local Sales Manager.

Greg Watkins, National Sales Manager.

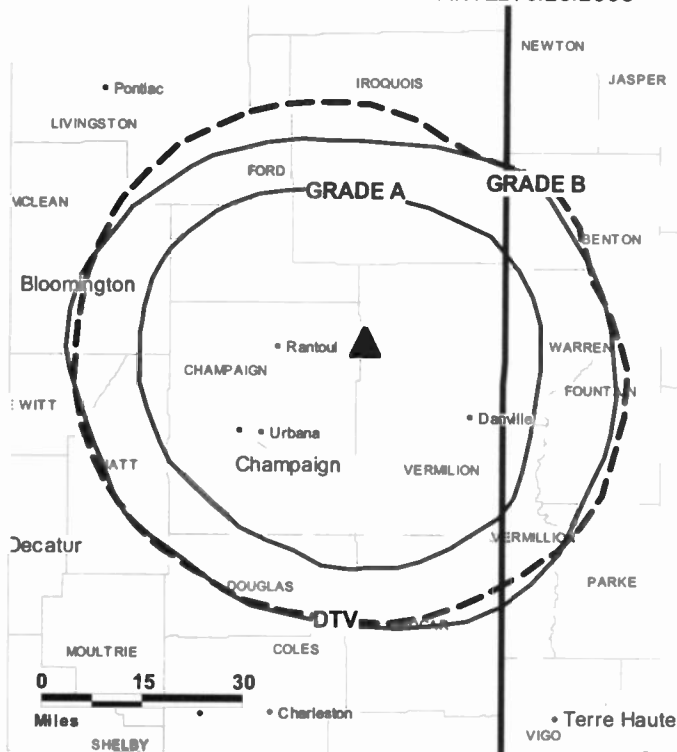
Todd Howe, Sales Associate.

Mike Todd, Sales Associate.

Ken Theobald, Chief Engineer.

Stacy Austin, Business Manager.

WCCU-DT BLCDT-20050317ADS GRANTED: 6/28/2005



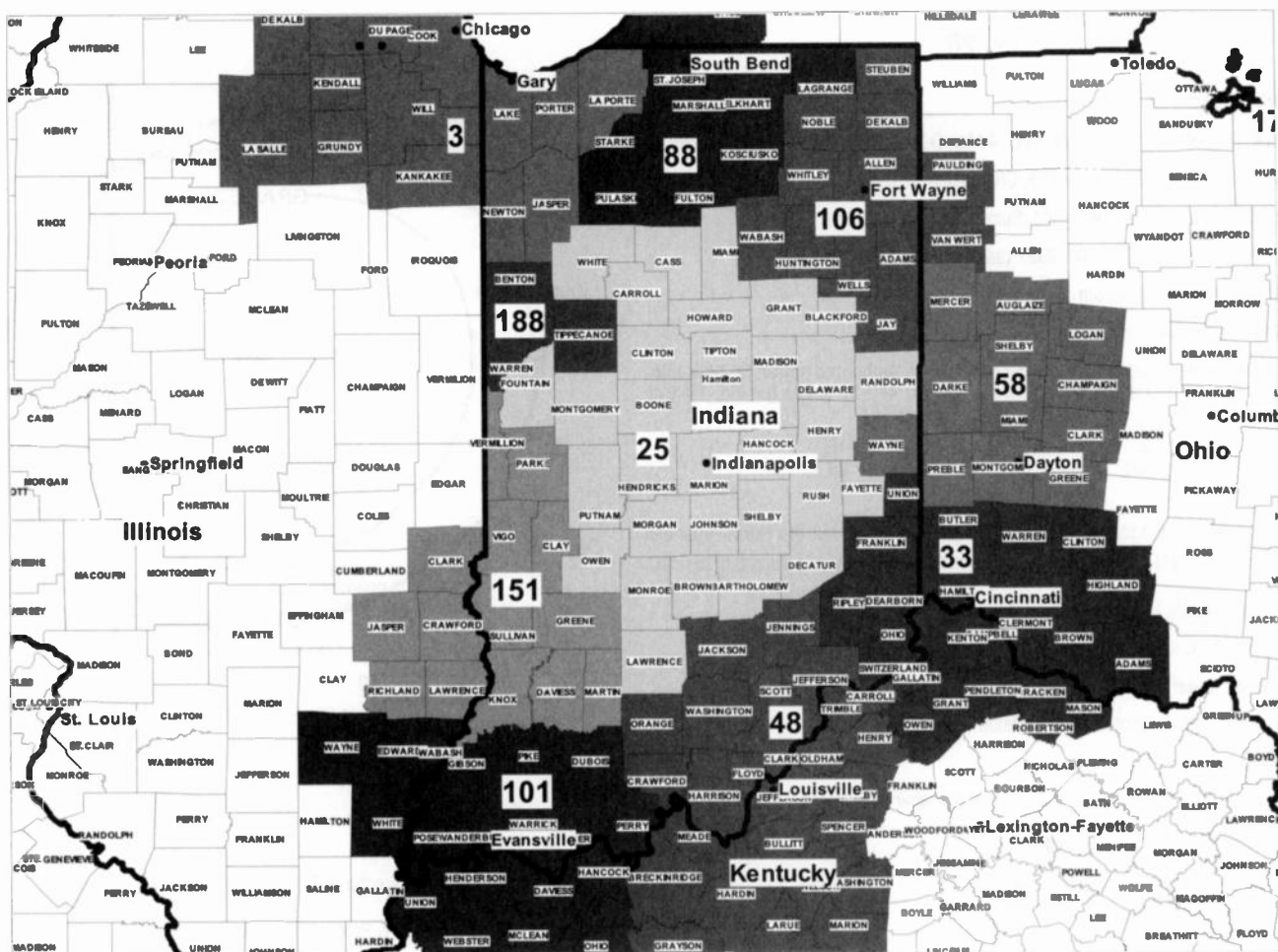
Jeri Waldeck, Program Director & Traffic Manager.

Tim Klasinski, Promotion & Production Director.

City of License: Urbana. **Station DMA:** Champaign & Springfield-Decatur, IL.

Rank: 82.

Nielsen Data: Not available.



© 2007 Warren Communications News

| MARKET | NIelsen DMA TV HOUSEHOLDS | RANK | MARKET AREA COMMERCIAL STATIONS |
|------------------------|---------------------------|------|--|
| Chicago, IL | 3,455,020 | 3 | WBBM-DT (3); WBBM-TV (2); WCIU-DT (27); WCIU-TV (26); WCPX (38); WCPX-DT (43); WFLD (32); WFLD-TV (31); WGBO-TV (53); WGBO-TV (66); WGN-TV (19); WGN-TV (9); WJYS (62); WJYS-TV (36); WLS-TV (52); WLS-TV (7); WMAQ-TV (29); WMAQ-TV (5); WPWR-TV (51); WPWR-TV (50); WSNS-TV (45); WSNS-TV (44); WWTO-TV (10); WWTO-TV (35); WXFT-TV (59); WXFT-TV (60) |
| Indianapolis, IN | 1,060,550 | 25 | WCLJ-TV (56); WCLJ-TV (42); WHMB-TV (16); WHMB-TV (40); WIPX (63); WIPX-TV (27); WISH-TV (9); WISH-TV (8); WNOY-TV (32); WNOY-TV (23); WRTV (6); WRTV-TV (25); WTHR (13); WTHR-TV (46); WTTK (29); WTTK-TV (54); WTTV (4); WTTV-TV (48); WXIN (59); WXIN-TV (45) |
| Cincinnati, OH | 886,910 | 33 | WCPO-TV (10); WCPO-TV (9); WKRC-TV (31); WKRC-TV (12); WLWT (5); WLWT-TV (35); WSTR-TV (33); WSTR-TV (64); WXIX-TV (29); WXIX-TV (19) |
| Louisville, KY | 648,190 | 48 | WAVE (3); WAVE-TV (47); WBKI-TV (19); WBKI-TV (34); WBNA (21); WBNA-TV (8); WDRB (41); WDRB-TV (49); WHAS-TV (55); WHAS-TV (11); WLKY-TV (26); WLKY-TV (32); WMYO (58); WMYO-TV (51) |
| Dayton, OH | 531,120 | 58 | WBOT (26); WBOT-TV (18); WDTN (2); WDTN-TV (50); WHIO-TV (41); WHIO-TV (7); WKEF (22); WKEF-TV (51); WKOI-TV (39); WKOI-TV (43); WRGT-TV (30); WRGT-TV (45) |
| South Bend-Elkhart, IN | 334,370 | 88 | WHME-TV (48); WHME-TV (46); WNOU-TV (42); WNOU-TV (16); WSBT-TV (30); WSBT-TV (22); WSJV (28); WSJV-TV (58) |
| Evansville, IN | 289,730 | 101 | WAZE-TV (20); WAZE-TV (19); WEHT (25); WEHT-TV (59); WEVV (44); WEVV-TV (45); WFIE (14); WFIE-TV (46); WTVW (7); WTVW-TV (28) |
| Fort Wayne, IN | 271,550 | 106 | WANE-TV (4); WANE-TV (15); WFFT-TV (36); WFFT-TV (55); WINM (63); WINM-TV (12); WISE-TV (19); WISE-TV (33); WPTA (21); WPTA-TV (24) |
| Terre Haute, IN | 144,880 | 151 | WFXW (38); WFXW-TV (39); WTHI-TV (24); WTHI-TV (10); WTVW (2); WTVW-TV (36) |
| Lafayette, IN | 64,680 | 188 | WLFI-TV (11); WLFI-TV (18) |

(Continued on next page)

Indiana *Digital* Station Totals as of October 1, 2006

| | VHF | UHF | TOTAL |
|------------------------|-----|-----|-------|
| Commercial Television | 4 | 27 | 31 |
| Educational Television | 1 | 8 | 9 |
| | 5 | 35 | 40 |

Indiana Analog Station Totals as of October 1, 2006

| | VHF | UHF | TOTAL |
|------------------------|-----|-----|-------|
| Commercial Television | 7 | 24 | 31 |
| Educational Television | 1 | 8 | 9 |
| | 8 | 32 | 40 |

WINM
Ch. 63

Network Service: IND.

Licensee: Tri-State Christian TV Inc., Box 1010, Marion, IL 62959.

Studio: 02966 Rd. 1, Edgerton, DH 43517.

Mailing Address: Box 159, Butler, IN 46721.

Phone: 419-298-3703. **Fax:** 419-298-3707.

E-mail: winm@tct-net.org

Web Site: http://www.tct-net.org

Technical Facilities: Channel No. 63 (764-770 MHz). Authorized power: 1374-kw max. visual. Antenna: 473-ft above av. terrain, 475-ft. above ground, 1325-ft. above sea level.

Latitude 41° 27' 15"
Longitude 84° 48' 10"

Transmitter: State Line Rd., 1-mi. N of U.S. Rte. 6, 10-mi. W of Edgerton, DH.

Digital Facilities: Channel No. 12 (204-210 MHz). Power: 16.5-kw visual. Antenna: 433-ft above av. terrain, 436-ft. above ground.

Latitude 41° 27' 15"
Longitude 84° 48' 10"

FCC Digital File Number: BPCDT-19990929ABH. Granted: January 25, 2002.

Note: Latitude and longitude coordinates shown are based on the North American Datum of 1927 (NAD 27) as currently required by the Mass Media Bureau of the FCC.

Ownership: TCT of Michigan Inc. (Group Owner).

Began Operation: April 22, 1983. Sale to Tri-State Broadcasting Corp. by James A. Chase approved by FCC October 1, 1985. Left air January 1985. Returned to air June 11, 1988. Sale to present owner by Tri-State Broadcasting Corp. approved by FCC January 24, 1991.

Personnel:

Garth W. Coonce, President.

Leo Vogt, General Manager.

Lee Gilbert, Chief Engineer.

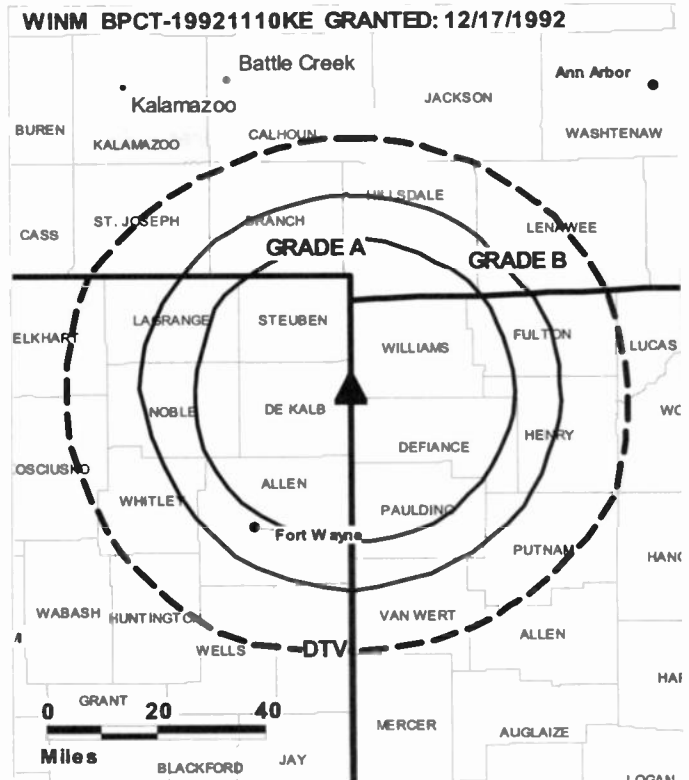
Debi Hurd, Program Director.

George Johnson, Promotion & Production Manager.

Ellie Adams, Traffic Manager.

Rates: On request.

City of License: Angola. **Station DMA:** Fort Wayne, IN. **Rank:** 106.



© 2007 Warren Communications News

Circulation © 2006 Nielsen. Coverage based on Nielsen study.

| GrandTotal | Cable TV Households | Non-cable TV Households | Total TV Households |
|-----------------------------------|---------------------|-------------------------|---------------------|
| Estimated Station Totals * | 23,450 | 13,380 | 36,830 |
| Average Weekly Circulation (2006) | 2,011 | 1,413 | 3,424 |
| Average Daily Circulation (2006) | | | 390 |
| Station DMA Total | Cable TV Households | Non-cable TV Households | Total TV Households |
| Estimated Station Totals * | 23,450 | 0 | 23,450 |
| Average Weekly Circulation (2006) | 2,011 | 0 | 2,011 |
| Average Daily Circulation (2006) | | | 235 |
| Other DMA Total | Cable TV Households | Non-cable TV Households | Total TV Households |
| Estimated Station Totals * | 0 | 13,380 | 13,380 |
| Average Weekly Circulation (2006) | 0 | 1,413 | 1,413 |
| Average Daily Circulation (2006) | | | 155 |

*Estimated station totals are sums of the Nielsen TV and Cable TV household estimates for each county in which the station registers viewing of more than 5% as per the Nielsen Survey Methods.

WINM-DT
Ch. 12

Network Service: TBN.

Licensee: Tri-State Christian TV Inc., Box 1010, Marion, IL 62959.

Studio: 02966 Rd. 1, Edgerton, OH 43517.

Mailing Address: Box 159, Butler, IN 46721.

Phone: 419-298-3703. **Fax:** 419-298-3707.

E-mail: winm@tct-net.org

Web Site: http://www.tct-net.org

Technical Facilities: Channel No. 12 (204-210 MHz). Authorized power: 16.5-kw visual. Antenna: 433-ft above av. terrain, 436-ft. above ground.

| | | | |
|-----------|-----|-----|-----|
| Latitude | 41° | 27' | 15" |
| Longitude | 84° | 48' | 10" |

Note: Latitude and longitude coordinates shown are based on the North American Datum of 1927 (NAD 27) as currently required by the Mass Media Bureau of the FCC.

Ownership: TCT of Michigan Inc. (Group Owner).

Began Operation: October 14, 2002. Standard Definition.

Personnel:

Garth Coonce, President.

Leo Vogt, General Manager.

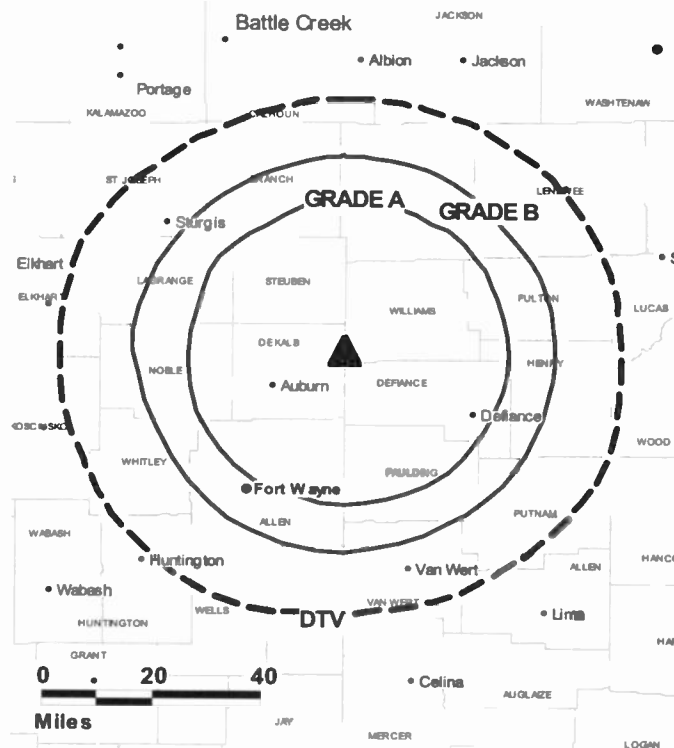
Lee Gilbert, Chief Engineer.

Debi Hurd, Program Director.

George Johnson, Promotion & Production Manager.

Ellie Adams, Traffic Manager.

WINM-DT BPCDT-19990929ABH GRANTED: 1/25/2002



© 2007 Warren Communications News

City of License: Angola. **Station DMA:** Fort Wayne, IN. **Rank:** 106.

Nielsen Data: Not available.

WCLJ-DT
Ch. 56

Network Service: TBN.

Licensee: Trinity Broadcasting Network Inc., 2442 Michelle Dr., Tustin, CA 92786.

Studio: 2528 U.S. 31 S., Greenwood, IN 46143.

Mailing Address: 2528 U.S. 31 S, Greenwood, IN 46143.

Phone: 317-535-5542; 800-535-5542. **Fax:** 317-535-8584.

E-mail: wcljpa@tbn.org

Web Site: http://www.tbn.org

Technical Facilities: Channel No. 56 (722-728 MHz). Authorized power: 429-kw max. visual, aural. Antenna: 974-ft above av. terrain, 899-ft. above ground, 1759-ft. above sea level.

| | | | |
|-----------|-----|-----|-----|
| Latitude | 39° | 24' | 12" |
| Longitude | 86° | 08' | 50" |

Transmitter: 0.8-mi. SE of intersection of SR 252 & SR 135, near Trafalgar.

Note: Latitude and longitude coordinates shown are based on the North American Datum of 1927 (NAD 27) as currently required by the Mass Media Bureau of the FCC.

Satellite Earth Station: Vertex, 6.1-meter; Wegener receivers.

Ownership: Trinity Broadcasting Network Inc. (Group Owner).

Began Operation: December 17, 2002. Standard Definition.

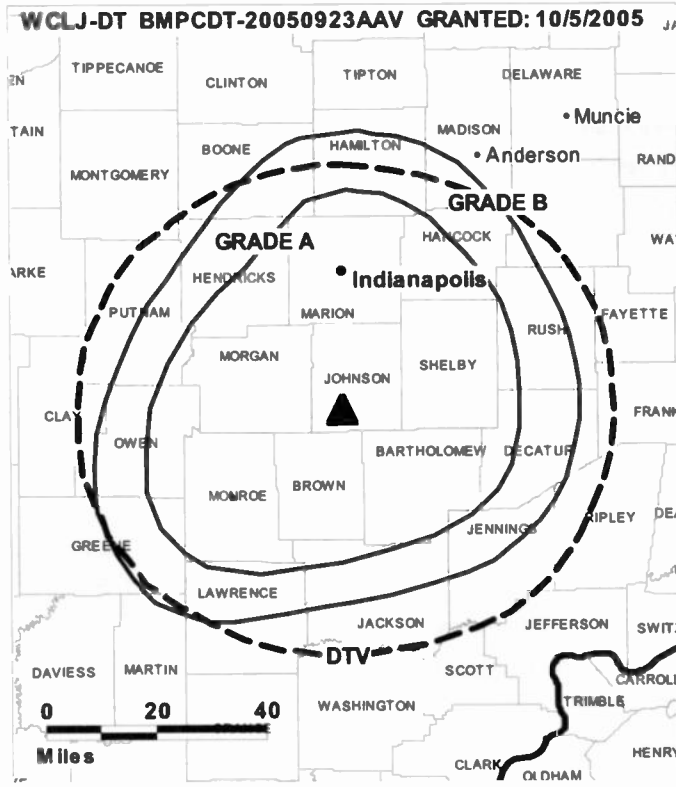
Personnel:

Mark Crouch, General Manager.

Ken Harl, Chief Engineer & Traffic Manager.

Karen Sears, Public Affairs Director.

Ginger Crouch, Program Director.



© 2007 Warren Communications News

City of License: Bloomington. **Station DMA:** Indianapolis, IN. **Rank:** 25.

Nielsen Data: Not available.

WCLJ-TV

Ch. 42

Network Service: TBN.

Licensee: Trinity Broadcasting Network Inc., 2442 Michelle Dr., Tustin, CA 92786.

Studio: 2528 U.S. 31 S, Greenwood, IN 46143.

Mailing Address: 2528 U.S.31 S, Greenwood, IN 46143.

Phone: 317-535-5542; 800-535-5542. **Fax:** 317-535-8584.

E-mail: wcljpa@tbn.org

Web Site: http://www.tbn.org

Technical Facilities: Channel No. 42 (638-644 MHz). Authorized power: 5000-kw max. visual, 500-kw aural. Antenna: 1040-ft above av. terrain, 967-ft. above ground, 1827-ft. above sea level.

Latitude 39° 24' 12"
Longitude 86° 08' 50"

Transmitter: 0.8-mi. SE of intersection of SR 252 & SR 135, near Trafalgar.

Digital Facilities: Channel No. 56 (722-728 MHz). Power: 429-kw max. visual, aural. Antenna: 974-ft above av. terrain, 899-ft. above ground, 1759-ft. above sea level.

Latitude 39° 24' 12"
Longitude 86° 08' 50"

FCC Digital File Number: BPCDT-990414KF. Granted: October 05, 2005.

Note: Latitude and longitude coordinates shown are based on the North American Datum of 1927 (NAD 27) as currently required by the Mass Media Bureau of the FCC.

Satellite Earth Station: Vertex, 6.1-meter, Wegener receivers.

Ownership: Trinity Broadcasting Network Inc. (Group Owner).

Began Operation: August 27, 1987.

Represented (engineering): Smith & Fisher.

Personnel:

Mark Crouch, General Manager.

Ken Hart, Chief Engineer & Traffic Manager.

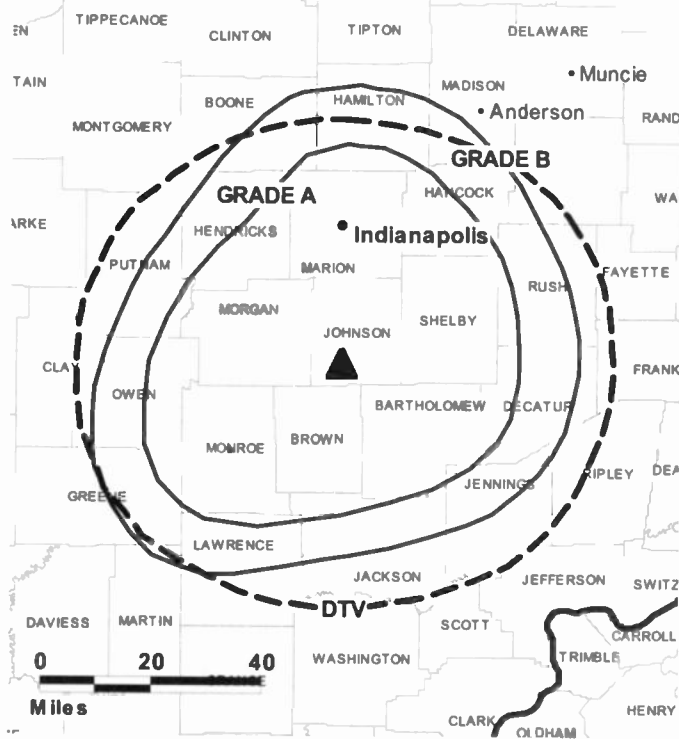
Karen Sears, Public Affairs Director.

Ginger Crouch, Program Director.

Highest 30 Sec. Rate: \$72.

City of License: Bloomington. **Station DMA:** Indianapolis, IN. **Rank:** 25.

WCLJ-TV BMPCT-19870304KJ GRANTED: 3/31/1987



© 2007 Warren Communications News

Circulation © 2006 Nielsen. Coverage based on Nielsen study.

| GrandTotal | Cable TV Households | Non-cable TV Households | Total TV Households |
|-----------------------------------|---------------------|-------------------------|---------------------|
| Estimated Station Totals * | 39,600 | 16,050 | 55,650 |
| Average Weekly Circulation (2006) | 3,826 | 871 | 4,697 |
| Average Daily Circulation (2006) | | | 703 |

| Station DMA Total | Cable TV Households | Non-cable TV Households | Total TV Households |
|-----------------------------------|---------------------|-------------------------|---------------------|
| Estimated Station Totals * | 39,600 | 16,050 | 55,650 |
| Average Weekly Circulation (2006) | 3,826 | 871 | 4,697 |
| Average Daily Circulation (2006) | | | 703 |

*Estimated station totals are sums of the Nielsen TV and Cable TV household estimates for each county in which the station registers viewing of more than 5% as per the Nielsen Survey Methods.

WIPX
Ch. 63

Network Service: ION.

Licensee: Paxson Indianapolis License Inc., 601 Clearwater Park Rd., West Palm Beach, FL 33401-6233.

Studio: 1000 N. Meridian St., Indianapolis, IN 46204.

Mailing Address: 1000 N. Meridian St., Indianapolis, IN 46204.

Phone: 317-842-0063. **Fax:** 317-594-0630.

E-mail: mdunlap@wthr.com

Web Site: http://www.ionline.tv

Technical Facilities: Channel No. 63 (764-770 MHz). Authorized power: 1838-kw max. visual. Antenna: 1077-ft above av. terrain, 974-ft. above ground, 1865-ft. above sea level.

Latitude 39° 24' 16"
Longitude 86° 08' 37"

Transmitter: 0.4-mi. SW of intersection of State Rtes. 252 & 135, Trafalgar.

Digital Facilities: Channel No. 27 (548-554 MHz). Power: 165-kw max. visual. Antenna: 1017-ft above av. terrain, 915-ft. above ground, 1805-ft. above sea level.

Latitude 39° 24' 16"
Longitude 86° 008' 37"

FCC Digital File Number: BPCDT-19991012ABI. Granted: May 02, 2001.

Note: Latitude and longitude coordinates shown are based on the North American Datum of 1927 (NAD 27) as currently required by the Mass Media Bureau of the FCC.

LMA: Local marketing agreement with WTHR (N), Indianapolis.

Ownership: ION Media Networks Inc. (Group Owner).

Began Operation: December 27, 1988. Sale to DP Media Inc. (Roslyck & Devon Paxson) by Sinclair Communications Inc. approved by FCC March 10, 1999. Sale to present owner by DP Media Inc. approved by FCC February 12, 2000.

Personnel:

Marc Dunlap, General Manager.

Curt Young, Sales Manager.

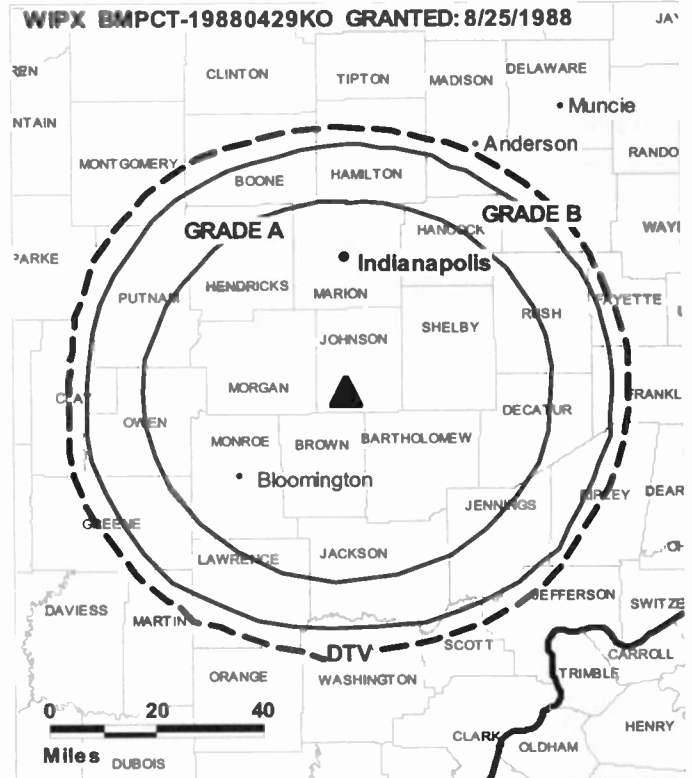
Dexter Wilson, Chief Engineer.

John Kowalke, Business Manager.

Terri Durrett, Traffic Manager.

Rates: On request.

City of License: Bloomington. **Station DMA:** Indianapolis, IN. **Rank:** 25.



© 2007 Warren Communications News

Circulation © 2006 Nielsen. Coverage based on Nielsen study.

| GrandTotal | Cable TV Households | Non-cable TV Households | Total TV Households |
|-----------------------------------|------------------------|----------------------------|------------------------|
| Estimated Station Totals * | 298,050 | 112,670 | 410,720 |
| Average Weekly Circulation (2006) | 26,999 | 7,973 | 34,972 |
| Average Daily Circulation (2006) | | | 8,300 |
| Station OMA Total | Cable TV Households | Non-cable TV Households | Total TV Households |
| Estimated Station Totals * | 295,510 | 112,670 | 408,180 |
| Average Weekly Circulation (2006) | 26,646 | 7,973 | 34,619 |
| Average Daily Circulation (2006) | | | 8,280 |
| Other OMA Total | Cable TV Households | Non-cable TV Households | Total TV Households |
| Estimated Station Totals * | 2,540 | 0 | 2,540 |
| Average Weekly Circulation (2006) | 353 | 0 | 353 |
| Average Daily Circulation (2006) | | | 20 |

*Estimated station totals are sums of the Nielsen TV and Cable TV household estimates for each county in which the station registers viewing of more than 5% as per the Nielsen Survey Methods.

WIPX-DT
Ch. 27

Network Service: ION.

Licensee: Paxson Indianapolis License Inc., 601 Clearwater Park Rd., West Palm Beach, FL 33401-6233.

Studio: 1000 N. Meridian St., Indianapolis, IN 46204.

Mailing Address: 1000 N. Meridian St., Indianapolis, IN 46204.

Phone: 317-842-0063. **Fax:** 317-594-0630.

E-mail: mdunlap@wthr.com

Web Site: <http://www.ionline.tv>

Technical Facilities: Channel No. 27 (548-554 MHz). Authorized power: 165-kw max. visual. Antenna: 1017-ft above av. terrain, 915-ft. above ground, 1805-ft. above sea level.

| | | | |
|-----------|-----|------|-----|
| Latitude | 39° | 24' | 16" |
| Longitude | 86° | 008' | 37" |

Note: Latitude and longitude coordinates shown are based on the North American Datum of 1927 (NAD 27) as currently required by the Mass Media Bureau of the FCC.

Ownership: ION Media Networks Inc. (Group Owner).

Began Operation: January 1, 2004.

Personnel:

Marc Dunlap, General Manager.

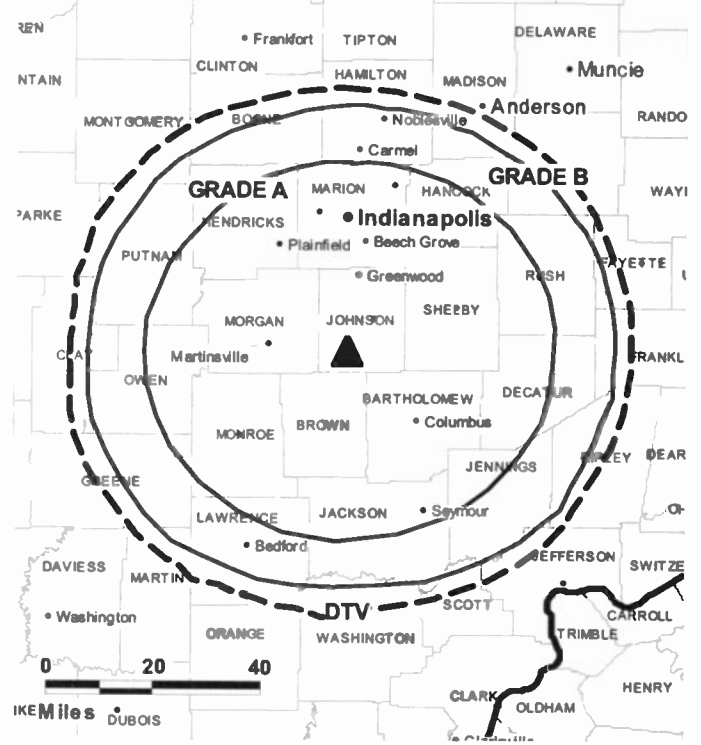
Curt Young, Sales Manager.

Dexter Wilson, Chief Engineer.

John Kowalke, Business Manager.

Terri Durrett, Traffic Manager.

WIPX-DT BPCDT-19991012ABI GRANTED: 5/2/2001



City of License: Bloomington. **Station DMA:** Indianapolis, IN. **Rank:** 25.
Nielsen Data: Not available.

WTTV

Ch. 4

(Operates satellite WTKK, Kokomo)

Network Service: CW.

Licensee: Tribune Denver Radio Inc., 435 N. Michigan Ave., Chicago, IL 60611.

Studio: 6910 Network Place, Indianapolis, IN 46278.

Mailing Address: 6910 Network Place, Indianapolis, IN 46278.

Phone: 317-632-5900. **Fax:** 317-687-6534.

E-mail: wb4@wb4.com

Web Site: http://www.wb4.com

Technical Facilities: Channel No. 4 (66-72 MHz). Authorized power: 58.9-kw visual. Antenna: 1171-ft above av. terrain, 1089-ft. above ground, 1959-ft. above sea level.

Latitude 39° 24' 27"
Longitude 86° 08' 52"

Transmitter: 2495 W. State Rte. 252, Trafalgar.

Digital Facilities: Channel No. 48 (674-680 MHz). Power: 870-kw max. visual, aural. Antenna: 1043-ft above av. terrain, 961-ft. above ground, 1831-ft. above sea level.

Latitude 39° 24' 27"
Longitude 86° 08' 52"

FCC Digital File Number: BPCDT-19991019ABF. Granted: June 28, 2006.

Note: Latitude and longitude coordinates shown are based on the North American Datum of 1927 (NAD 27) as currently required by the Mass Media Bureau of the FCC.

Satellite Earth Stations: Transmitter Harris; Harris, 6.1-meter C-band; Harris, 8.8-meter C-band; Scientific-Atlanta, 5-meter C-band; Standard Communications receivers.

Ownership: Tribune Broadcasting Co. (Group Owner).

Began Operation: November 11, 1949. Sale by Sarkes Tarzian Inc. approved by FCC May 9, 1978 (Television Digest, Vol. 17:29). Sale to Tel-Am Operations Inc. by Teleco Inc. approved by FCC January 24, 1984. Sale to Capitol Broadcasting Co. Inc. by Tel-Am Operations Inc. approved by FCC June 7, 1988. Sale to Atlantic Broadcasting Co. by Capitol Broadcasting Co. Inc. approved by FCC May 31, 1991 (Vol. 31:18). Transfer of control to Better Communications approved by FCC August 20, 1993. Sale to Sinclair Broadcast Group Inc. by Better Communications approved by FCC April 20, 1999 (Vol. 36:16). Sale to present owner by Sinclair Broadcast Group Inc. approved by FCC July 12, 2002 (Vol. 42:16).

Represented (sales): TeleRep Inc.

Represented (legal): Dow, Lohnes & Albertson PLLC.

Represented (engineering): Denny & Associates PC.

Personnel:

Jerome P. Martin, Vice President & General Manager.

Rusty Ricketts, Program Director.

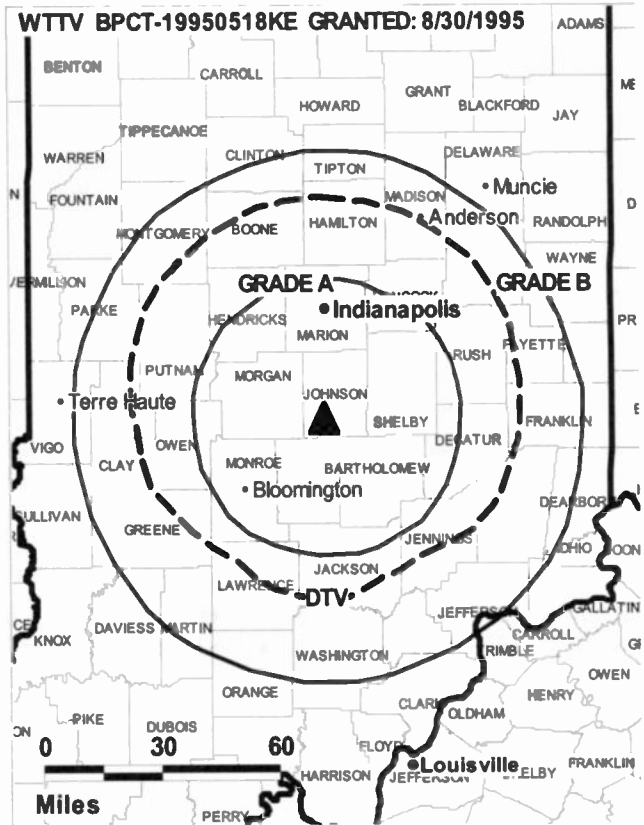
Tim McMamara, Sales Director.

Sally Kohn, General & Local Sales Manager.

Rich Kittilstved, Chief Engineer.

Dan O'Sullivan, Business Manager.

Michele Jarvis, Promotion Director.



© 2007 Warren Communications News

Rob Gordon, Production Manager.

Janel Sharpe, Traffic Manager.

Rates: On request.

City of License: Bloomington. **Station DMA:** Indianapolis, IN. **Rank:** 25.

Circulation © 2006 Nielsen. Coverage based on Nielsen study.

| GrandTotal | Cable TV Households | Non-cable TV Households | Total TV Households |
|-----------------------------------|------------------------|----------------------------|------------------------|
| Estimated Station Totals * | 609,790 | 495,560 | 1,105,350 |
| Average Weekly Circulation (2006) | 203,530 | 133,779 | 337,309 |
| Average Daily Circulation (2006) | | | 88,247 |
| Station DMA Total | Cable TV Households | Non-cable TV Households | Total TV Households |
| Estimated Station Totals * | 471,940 | 417,320 | 889,260 |
| Average Weekly Circulation (2006) | 167,327 | 125,108 | 292,435 |
| Average Daily Circulation (2006) | | | 79,052 |
| Other DMA Total | Cable TV Households | Non-cable TV Households | Total TV Households |
| Estimated Station Totals * | 137,850 | 78,240 | 216,090 |
| Average Weekly Circulation (2006) | 36,203 | 8,671 | 44,874 |
| Average Daily Circulation (2006) | | | 9,195 |

*Estimated station totals are sums of the Nielsen TV and Cable TV household estimates for each county in which the station registers viewing of more than 5% as per the Nielsen Survey Methods.

WTTV-DT
Ch. 48

Network Service: CW.

Grantee: Tribune Denver Radio Inc., 435 N. Michigan Ave., Chicago, IL 60611.

Studio: 6910 Network Place, Indianapolis, IN 46278.

Mailing Address: 6910 Network Place, Indianapolis, IN 46278.

Phone: 317-632-5900. **Fax:** 317-687-6534.

E-mail: wb4@wb4.com

Web Site: http://www.wb4.com

Technical Facilities: Channel No. 48 (674-680 MHz). Authorized power: 870-kw max. visual, aural. Antenna: 1043-ft above av. terrain, 961-ft. above ground, 1831-ft. above sea level.

| | | | |
|-----------|-----|-----|-----|
| Latitude | 39° | 24' | 27" |
| Longitude | 86° | 08' | 52" |

Requests CP for change to 750-kw max. visual, 1171-ft above av. terrain, 1089-ft. above ground, 1959-ft. above sea level; BPCDT-20060707AFA.

Note: Latitude and longitude coordinates shown are based on the North American Datum of 1927 (NAD 27) as currently required by the Mass Media Bureau of the FCC.

Ownership: Tribune Broadcasting Co. (Group Owner).

Began Operation: Station operating under Special Temporary Authority at 4-kw max. visual; no on-air date

Represented (sales): Millennium Sales & Marketing.

Personnel:

Jerome P. Martin, Vice President & General Manager.

Tim McMamara, Sales Director.

Sally Kohn, General & Local Sales Manager.

Rich Kittilstved, Chief Engineer.

Dan O'Sullivan, Business Manager.

Rusty Ricketts, Program Director.



© 2007 Warren Communications News

Michele Jarvis, Promotion Director.

Rob Gordon, Production Manager.

Janel Sharpe, Traffic Manager.

City of License: Bloomington. **Station DMA:** Indianapolis, IN. **Rank:** 25.

Nielsen Data: Not available.

WSJV
Ch. 28

Network Service: FOX.

Licensee: WSJV-TV Inc., 58096 County Rd. 7 S, Elkhart, IN 46517.

Studio: 58096 County Rd. 7 S, Elkhart, IN 46517.

Mailing Address: PO Box 28, South Bend, IN 46624.

Phone: 574-679-9758 (sales); 574-679-4545 (news). **Fax:** 574-294-1267.

E-mail: fox28@fox28.com

Web Site: http://www.fox28.com

Technical Facilities: Channel No. 28 (554-560 MHz). Authorized power: 5000-kw max. visual. Antenna: 1101-ft above av. terrain, 1017-ft. above ground, 1886-ft. above sea level.

Latitude 41° 36' 58"
Longitude 86° 11' 38"

Transmitter: Grass Rd., 3-mi. SW of Mishawaka.

Digital Facilities: Channel No. 58 (734-740 MHz). Power: 220-kw max. visual, aural. Antenna: 981-ft above av. terrain, 899-ft. above ground, 1768-ft. above sea level.

Latitude 41° 36' 58"
Longitude 86° 11' 38"

FCC Digital File Number: BPCDT-19991101ADP. Granted: September 29, 2005.

Note: Latitude and longitude coordinates shown are based on the North American Datum of 1927 (NAD 27) as currently required by the Mass Media Bureau of the FCC.

Multichannel TV Sound: Stereo only.

News Service: AP.

Ownership: Quincy Broadcasting Co. (Group Owner).

Began Operation: March 15, 1954. Sale to present owner by Truth Publishing Co. (John F. Dille Jr., et al.) approved by FCC March 31, 1975.

Represented (sales): Blair Television.

Represented (legal): Wilkinson Barker Knauer LLP.

Represented (engineering): Lohnes & Culver.

Personnel:

Kevin Sargent, Vice President & General Manager.

Richard Frid, General Sales Manager.

Dave Lenaway, Local Sales Manager.

Ed Kral, News Director.

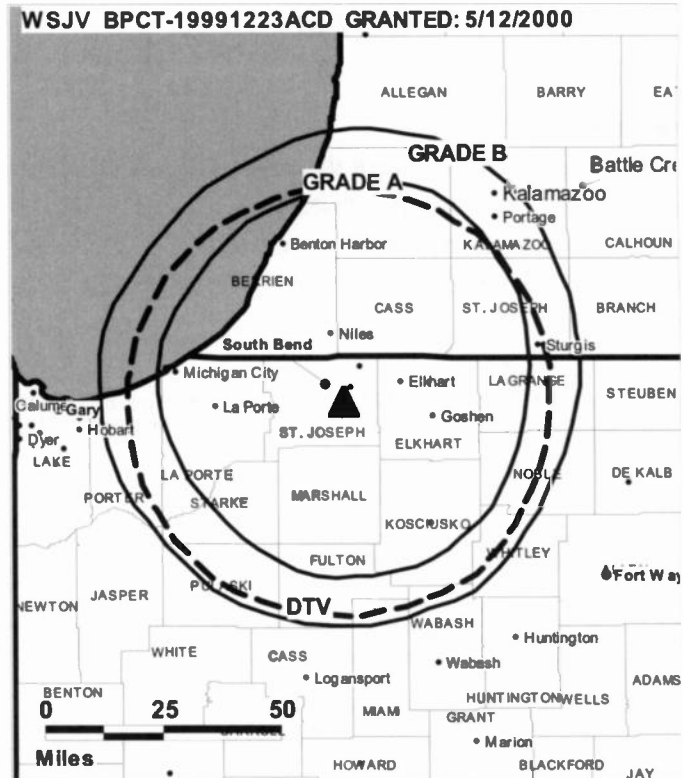
David Gooding, Chief Engineer.

Pam Yoder, Business Manager.

Judy Hammer, Program Director.

Todd Curtis, Promotion & Production Manager.

Cindy Miko, Traffic Manager.



© 2007 Warren Communications News

Rates: On request.

City of License: Elkhart. **Station DMA:** South Bend-Elkhart, IN. **Rank:** 88.

Circulation © 2006 Nielsen. Coverage based on Nielsen study.

| GrandTotal | Cable TV Households | Non-cable TV Households | Total TV Households |
|-----------------------------------|---------------------|-------------------------|---------------------|
| Estimated Station Totals * | 197,470 | 262,750 | 460,220 |
| Average Weekly Circulation (2006) | 117,236 | 124,395 | 241,631 |
| Average Daily Circulation (2006) | | | 86,532 |
| Station DMA Total | Cable TV Households | Non-cable TV Households | Total TV Households |
| Estimated Station Totals * | 156,530 | 176,660 | 333,190 |
| Average Weekly Circulation (2006) | 96,958 | 110,631 | 207,589 |
| Average Daily Circulation (2006) | | | 75,931 |
| Other DMA Total | Cable TV Households | Non-cable TV Households | Total TV Households |
| Estimated Station Totals * | 40,940 | 86,090 | 127,030 |
| Average Weekly Circulation (2006) | 20,278 | 13,764 | 34,042 |
| Average Daily Circulation (2006) | | | 10,601 |

*Estimated station totals are sums of the Nielsen TV and Cable TV household estimates for each county in which the station registers viewing of more than 5% as per the Nielsen Survey Methods.

WSJV-DT
Ch. 58

Network Service: FOX.

Grantee: WSJV Television, 58096 County Rd. 7S, Elkhart, IN 46517.

Studio: 58096 County Rd. 7 S, Elkhart, IN 46517.

Mailing Address: Box 28, South Bend, IN 46624.

Phone: 574-679-9758 (sales); 574-679-4545 (news). **Fax:** 574-294-1267.

E-mail: fox28@fox28.com

Web Site: http://www.fox28.com

Technical Facilities: Channel No. 58 (734-740 MHz). Authorized power: 220-kw max. visual, aural. Antenna: 981-ft above av. terrain, 899-ft. above ground, 1768-ft. above sea level.

| | | | |
|-----------|-----|-----|-----|
| Latitude | 41° | 36' | 58" |
| Longitude | 86° | 11' | 38" |

Note: Latitude and longitude coordinates shown are based on the North American Datum of 1927 (NAD 27) as currently required by the Mass Media Bureau of the FCC.

Ownership: Quincy Broadcasting Co. (Group Owner).

Began Operation: Station operating under Special Temporary Authority at 42-kw max. visual; no on-air date

Represented (sales): Blair Television.

Personnel:

Kevin Sargent, Vice President & General Manager.

Richard Frid, General Sales Manager.

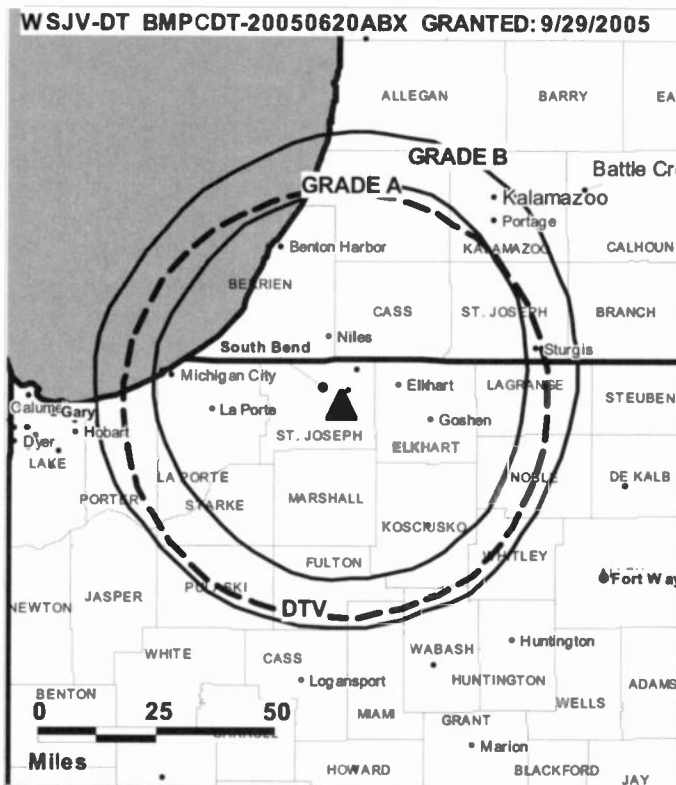
Dave Lenaway, Local Sales Manager.

Pam Yoder, Business Manager.

Ed Kral, News Director.

David Gooding, Chief Engineer.

Judy Hammer, Program Director.



Todd Curtis, Promotion & Production Manager.

Cindy Miko, Traffic Manager.

City of License: Elkhart. **Station DMA:** South Bend-Elkhart, IN. **Rank:** 88.

Nielsen Data: Not available.

WEHT
Ch. 25

Network Service: ABC.

Licensee: Gilmore Broadcasting Corp., Box 25, Evansville, IN 47701.

Studio: 800 Marywood Dr., Henderson, KY 42420.

Mailing Address: Box 25, Evansville, IN 47701.

Phone: 800-879-8542; 270-826-9566. **Fax:** 270-826-6823.

E-mail: jsandwell@news25.us

Web Site: http://www.news25.us

Technical Facilities: Channel No. 25 (536-542 MHz). Authorized power: 1194-kw max. & 794-kw horizontal visual, 286-kw & 185-kw horizontal aural. Antenna: 1030-ft above av. terrain, 988-ft. above ground, 1449-ft. above sea level.

Latitude 37° 51' 56"
Longitude 87° 34' 04"

Transmitter: Marywood Dr., Henderson, KY.

Digital Facilities: Channel No. 59 (740-746 MHz). Power: 59-kw max. visual. Antenna: 988-ft above av. terrain, 915-ft. above ground.

Latitude 37° 51' 57"
Longitude 87° 34' 04"

FCC Digital File Number: BPCDT-19991021AAW. Granted: December 07, 1999.

Note: Latitude and longitude coordinates shown are based on the North American Datum of 1927 (NAD 27) as currently required by the Mass Media Bureau of the FCC.

Satellite Earth Stations: Transmitter Comark; DH Satellite, Ku-band; DH Satellite, C-band; Andrew, C-band; Scientific-Atlanta, 5-meter C-band; RCA, 5-meter Ku-band; Standard Agile Omni, Andrew receivers.

News Service: AP.

Ownership: Gilmore Broadcasting Corp. (Group Owner).

Began Operation: September 11, 1953. Sale to present owner by Henry S. Hilberg & Associates approved by FCC July 20, 1964 (Television Digest, Vol. 4:16, 29). Sale to Hilberg group by M. A. Lightman's Malco Theatres Inc. approved by FCC October 24, 1956 (Vol. 12:35, 43).

Represented (sales): Blair Television.

Represented (legal): Wiley, Rein & Fielding.

Represented (engineering): Cohen Dippell & Everist PC.

Personnel:

Doug Padgett, General Manager.

Mike Riley, Station Manager, General & Local Sales Manager.

John Sandwell, National Sales Manager.

Bill Gladish, News Director.

Darren Gibson, Chief Engineer.

Jenny Funk, Business Manager.

Ginny Powers, Program Director.

Melisse Marks, Promotion Director.

Stan Newman, Production Manager.



© 2007 Warren Communications News

Betty Gibbons, Traffic Manager.

Sara Dye, Community Affairs Director.

Highest 30 Sec. Rate: \$1500.

City of License: Evansville. **Station DMA:** Evansville, IN. **Rank:** 101.

Circulation © 2006 Nielsen. Coverage based on Nielsen study.

| GrandTotal | Cable TV Households | Non-cable TV Households | Total TV Households |
|-----------------------------------|---------------------|-------------------------|---------------------|
| Estimated Station Totals * | 192,750 | 142,720 | 335,470 |
| Average Weekly Circulation (2006) | 123,208 | 80,318 | 203,526 |
| Average Daily Circulation (2006) | | | 97,359 |
| Station DMA Total | Cable TV Households | Non-cable TV Households | Total TV Households |
| Estimated Station Totals * | 162,010 | 118,010 | 280,020 |
| Average Weekly Circulation (2006) | 110,253 | 77,192 | 187,445 |
| Average Daily Circulation (2006) | | | 92,081 |
| Other DMA Total | Cable TV Households | Non-cable TV Households | Total TV Households |
| Estimated Station Totals * | 30,740 | 24,710 | 55,450 |
| Average Weekly Circulation (2006) | 12,955 | 3,126 | 16,081 |
| Average Daily Circulation (2006) | | | 5,278 |

*Estimated station totals are sums of the Nielsen TV and Cable TV household estimates for each county in which the station registers viewing of more than 5% as per the Nielsen Survey Methods.

WEHT-DT
Ch. 59

Network Service: ABC.

Licensee: Gilmore Broadcasting Corp., Box 25, Evansville, IN 47701.

Studio: 800 Marywood Dr., Henderson, KY 42420.

Mailing Address: Box 25, Evansville, IN 47701.

Phone: 800-879-8542; 270-826-9566. **Fax:** 270-826-6823.

E-mail: jsandwell@abc25.com

Web Site: <http://www.abc25.com>

Technical Facilities: Channel No. 59 (740-746 MHz). Authorized power: 59-kw max. visual. Antenna: 988-ft above av. terrain, 915-ft. above ground.

| | | | |
|-----------|-----|-----|-----|
| Latitude | 37° | 51' | 57" |
| Longitude | 87° | 34' | 04" |

Note: Latitude and longitude coordinates shown are based on the North American Datum of 1927 (NAD 27) as currently required by the Mass Media Bureau of the FCC.

Ownership: Gilmore Broadcasting Corp. (Group Owner).

Began Operation: November 17, 2001. High Definition.

Represented (sales): Blair Television.

Personnel:

Doug Padgett, General Manager.

Mike Riley, Station Manager, General & Local Sales Manager.

John Sandwell, National Sales Manager.

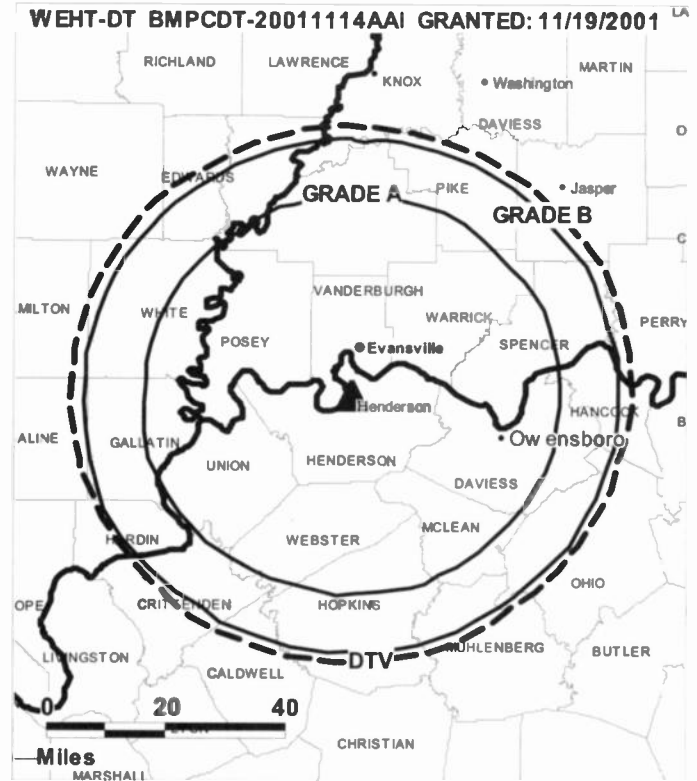
Bill Gladish, News Director.

Darren Gibson, Chief Engineer.

Jenny Funk, Business Manager.

Ginny Powers, Program Director.

Melisse Marks, Promotion Director.



© 2007 Warren Communications News

Stan Newman, Production Manager.

Betty Gibbons, Traffic Manager.

Sara Dye, Community Affairs Director.

City of License: Evansville. **Station OMA:** Evansville, IN. **Rank:** 101.

Nielsen Data: Not available.

WEVV
Ch. 44

Network Service: CBS.

Licensee: ComCorp. of Indiana License Corp., PO Box 53708, Lafayette, LA 70505-3708.

Studio: 44 Main St., Evansville, IN 47708-1450.

Mailing Address: 44 Main St., Evansville, IN 47708-1450.

Phone: 812-464-4444. **Fax:** 812-465-9450.

E-mail: info@wevv.com

Web Site: http://www.wevv.com

Technical Facilities: Channel No. 44 (650-656 MHz). Authorized power: 1230-kw max. visual, 123-kw aural. Antenna: 970-ft above av. terrain, 981-ft. above ground, 1386-ft. above sea level.

Latitude 37° 53' 17"
Longitude 87° 32' 37"

Transmitter: State Rd. 414, Henderson, KY.

Digital Facilities: Channel No. 45 (656-662 MHz). Power: 200-kw max. visual. Antenna: 943-ft above av. terrain, 914-ft. above ground.

Latitude 37° 53' 17"
Longitude 87° 32' 37"

FCC Digital File Number: BPCDT-19991101AEQ. Granted: January 22, 2001.

Note: Latitude and longitude coordinates shown are based on the North American Datum of 1927 (NAD 27) as currently required by the Mass Media Bureau of the FCC.

Multichannel TV Sound: Stereo only.

LMA: Local marketing agreement with WTSN-LP (I), Evansville.

Ownership: Communications Corp. of America, Debtor-In-Possession (Group Owner).

Began Operation: November 17, 1983. Reorganization & addition of partners approved by FCC November 19, 1984. Sale to WEVV Inc. by Ohio Valley TV Inc. approved by FCC December 27, 1985. Sale to present owner by WEVV Inc. approved by FCC April 5, 1999. Transfer to Apollo Capital Management II Inc. & Thomas R. Galloway Sr. jointly approved by FCC April 16, 2004.

Represented (sales): Continental Television Sales.

Represented (sales): Canadian Communications Co.

Represented (legal): Fletcher, Heald & Hildreth PLC.

Personnel:

Dan Robbins, General Manager.

Paula Hayward, General Sales Manager.

Carol Jullan, National Sales Manager.

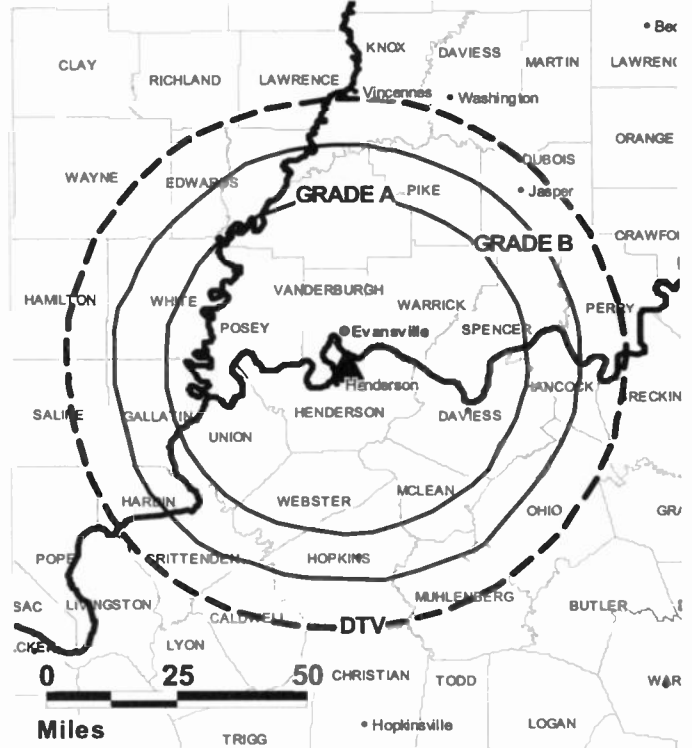
Don Hollingsworth, Chief Engineer.

Angie Kaufman, Business Manager.

Joanne Provenzano, Program Manager.

Tim Black, Marketing & Promotion Director.

WEVV BMPCT-19830718KH GRANTED: 9/14/1983



© 2007 Warren Communications News

Brent Zerby, Production Director.

Highest 30 Sec. Rate: \$800.

City of License: Evansville. **Station DMA:** Evansville, IN. **Rank:** 101.

Circulation © 2006 Nielsen. Coverage based on Nielsen study.

| GrandTotal | Cable TV Households | Non-cable TV Households | Total TV Households |
|-----------------------------------|---------------------|-------------------------|---------------------|
| Estimated Station Totals * | 184,310 | 130,830 | 315,140 |
| Average Weekly Circulation (2006) | 103,977 | 60,159 | 164,136 |
| Average Daily Circulation (2006) | | | 66,058 |

| Station DMA Total | Cable TV Households | Non-cable TV Households | Total TV Households |
|-----------------------------------|---------------------|-------------------------|---------------------|
| Estimated Station Totals * | 162,010 | 118,010 | 280,020 |
| Average Weekly Circulation (2006) | 95,814 | 59,001 | 154,815 |
| Average Daily Circulation (2006) | | | 63,208 |

| Other DMA Total | Cable TV Households | Non-cable TV Households | Total TV Households |
|-----------------------------------|---------------------|-------------------------|---------------------|
| Estimated Station Totals * | 22,300 | 12,820 | 35,120 |
| Average Weekly Circulation (2006) | 8,163 | 1,158 | 9,321 |
| Average Daily Circulation (2006) | | | 2,850 |

*Estimated station totals are sums of the Nielsen TV and Cable TV household estimates for each county in which the station registers viewing of more than 5% as per the Nielsen Survey Methods.

WEVV-DT

Ch. 45

Network Service: MNT, CBS.

Grantee: ComCorp of Indiana License Corp., PO Box 53708, Lafayette, LA 70505-3708.

Studio: 44 Main St., Evansville, IN 47708.

Mailing Address: 44 Main St., Evansville, IN 47708-1450.

Phone: 812-464-4444. **Fax:** 812-465-9450.

E-mail: info@wevv.com

Web Site: http://www.wevv.com

Technical Facilities: Channel No. 45 (656-662 MHz). Authorized power: 200-kw max. visual. Antenna: 943-ft above av. terrain, 914-ft. above ground.

| | | | |
|-----------|-----|-----|-----|
| Latitude | 37° | 53' | 17" |
| Longitude | 87° | 32' | 37" |

Note: Latitude and longitude coordinates shown are based on the North American Datum of 1927 (NAD 27) as currently required by the Mass Media Bureau of the FCC.

Ownership: Communications Corp. of America, Debtor-In-Possession (Group Owner).

Began Operation: Station operating under Special Temporary Authority at 1-kw max. visual; no on-air date

Represented (legal): Fletcher, Heald & Hildreth PLC.

Represented (sales): Continental Television Sales.

Personnel:

Dan Robbins, General Manager.

Paula Hayward, General Sales Manager.

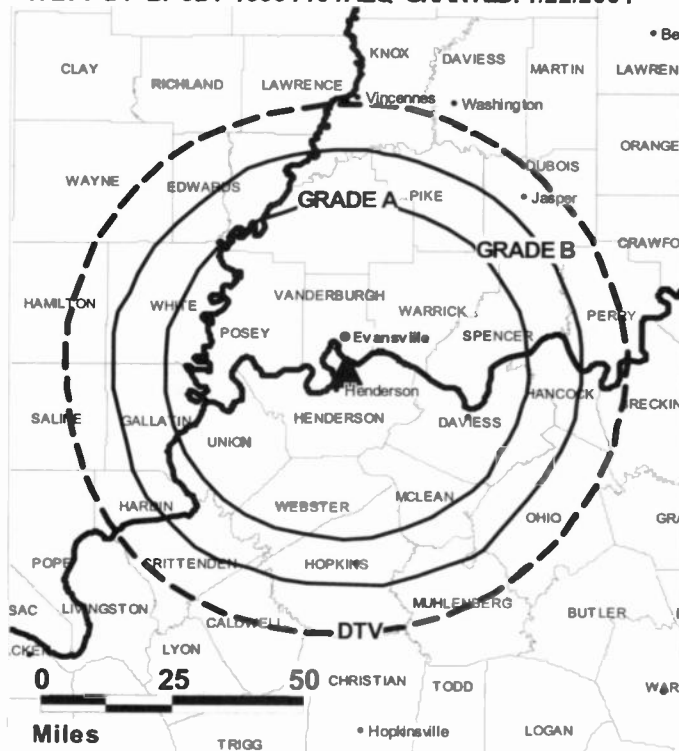
Carol Julian, National Sales Manager.

Don Hollingsworth, Chief Engineer.

Angie Kaufman, Business Manager.

Joanne Provenzano, Program Manager.

WEVV-DT BPCDT-19991101AEQ GRANTED: 1/22/2001



© 2007 Warren Communications News

Tim Black, Marketing & Promotion Director.

Brent Zerby, Production Director.

City of License: Evansville. **Station DMA:** Evansville, IN. **Rank:** 101.

Nielsen Data: Not available.

WFIE
Ch. 14

Network Service: NBC.

Licensee: LibCo Inc., 2215 B Renaissance Dr., Suite 5, Las Vegas, NV 89119.

Studio: 1115 Mount Auburn Rd., Evansville, IN 47720.

Mailing Address: Box 1414, Evansville, IN 47701.

Phone: 812-426-1414. **Fax:** 812-426-1945.

E-mail: lhinstedt@14wfie.com

Web Site: http://www.14wfie.com

Technical Facilities: Channel No. 14 (470-476 MHz). Authorized power: 2510-kw max. visual. Antenna: 1017-ft above av. terrain, 906-ft. above ground, 1404-ft. above sea level.

Latitude 37° 53' 14"
Longitude 87° 31' 07"

Digital Facilities: Channel No. 46 (662-668 MHz). Power: 250-kw max. visual, aural. Antenna: 1017-ft above av. terrain, 906-ft. above ground, 1404-ft. above sea level.

Latitude 37° 53' 14"
Longitude 87° 31' 07"

FCC Digital File Number: BPCDT-19991101AFP. Granted: April 12, 2002.

Note: Latitude and longitude coordinates shown are based on the North American Datum of 1927 (NAD 27) as currently required by the Mass Media Bureau of the FCC.

Multichannel TV Sound: Stereo only.

Satellite Earth Stations: Transmitter RCA; Andrew, 3-meter Ku-band; ADM, 3-meter; Harris, 6-meter; Scientific-Atlanta, Harris receivers.

News Service: AP.

Ownership: Raycom Media Inc. (Group Owner).

Began Operation: November 9, 1953. Sale to present owner by Cosmos Broadcasting Corp. approved by FCC January 17, 2006. Sale to Cosmos Broadcasting Corp. by Orion Broadcasting approved by FCC August 14, 1981. Sale to Orion by Jesse D. Fine theatre family approved by FCC July 18, 1956.

Represented (sales): Harrington, Righter & Parsons Inc.

Represented (legal): Covington & Burling.

Personnel:

Lucy Himstedt, General Manager.

Clarence Mann, Operations, Production & Creative Services Director.

Linda Haddix, General Sales Manager.

Joe McCool, Local Sales Manager.

Linda Lender, National Sales Manager.

Bob Freeman, News Director.

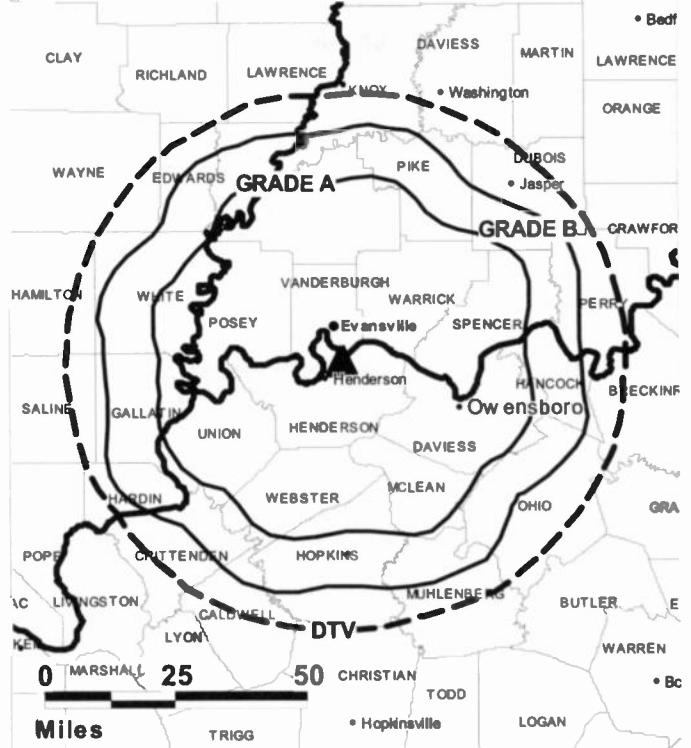
Jim Sears, Chief Engineer.

Sam Schaeffer, Business Manager.

Kirk Williams, Program Manager.

Gil Mazur, Marketing Director.

WRE BPCT-20010117ACT GRANTED: 1/30/2001



Marie Young, Traffic Manager.

Bruce Villines, Public Services Director.

Highest 30 Sec. Rate: \$2000.

City of License: Evansville. **Station DMA:** Evansville, IN. **Rank:** 101.

Circulation © 2006 Nielsen. Coverage based on Nielsen study.

| GrandTotal | Cable TV Households | Non-cable TV Households | Total TV Households |
|-----------------------------------|---------------------|-------------------------|---------------------|
| Estimated Station Totals * | 184,680 | 142,720 | 327,400 |
| Average Weekly Circulation (2006) | 126,618 | 80,425 | 207,043 |
| Average Daily Circulation (2006) | | | 115,023 |
| Station OMA Total | Cable TV Households | Non-cable TV Households | Total TV Households |
| Estimated Station Totals * | 162,010 | 118,010 | 280,020 |
| Average Weekly Circulation (2006) | 118,068 | 77,418 | 195,486 |
| Average Daily Circulation (2006) | | | 110,841 |
| Other OMA Total | Cable TV Households | Non-cable TV Households | Total TV Households |
| Estimated Station Totals * | 22,670 | 24,710 | 47,380 |
| Average Weekly Circulation (2006) | 8,550 | 3,007 | 11,557 |
| Average Daily Circulation (2006) | | | 4,182 |

*Estimated station totals are sums of the Nielsen TV and Cable TV household estimates for each county in which the station registers viewing of more than 5% as per the Nielsen Survey Methods.

WFIE-DT
Ch. 46

Network Service: NBC.

Licensee: LibCo Inc., 2215 B Renaissance Dr., Suite 5, Las Vegas, NV 89119.

Studio: 1115 Mount Auburn Rd., Evansville, IN 47720.

Mailing Address: Box 1414, Evansville, IN 47701.

Phone: 812-426-1414. **Fax:** 812-426-1945.

E-mail: lhirstedt@14wfie.com

Web Site: http://www.14wfie.com

Technical Facilities: Channel No. 46 (662-668 MHz). Authorized power: 250-kw max. visual, aural. Antenna: 1017-ft above av. terrain, 906-ft. above ground, 1404-ft. above sea level.

| | | | |
|-----------|-----|-----|-----|
| Latitude | 37° | 53' | 14" |
| Longitude | 87° | 31' | 07" |

Note: Latitude and longitude coordinates shown are based on the North American Datum of 1927 (NAD 27) as currently required by the Mass Media Bureau of the FCC.

Ownership: Raycom Media Inc. (Group Owner).

Began Operation: July 9, 2002. Standard Definition.

Represented (legal): Covington & Burling.

Personnel:

Lucy Himstedt, General Manager.

Clarence Mann, Operations, Production & Creative Services Director.

Linda Haddix, General Sales Manager.

Joe McCool, Local Sales Manager.

Linda Lender, National Sales Manager.

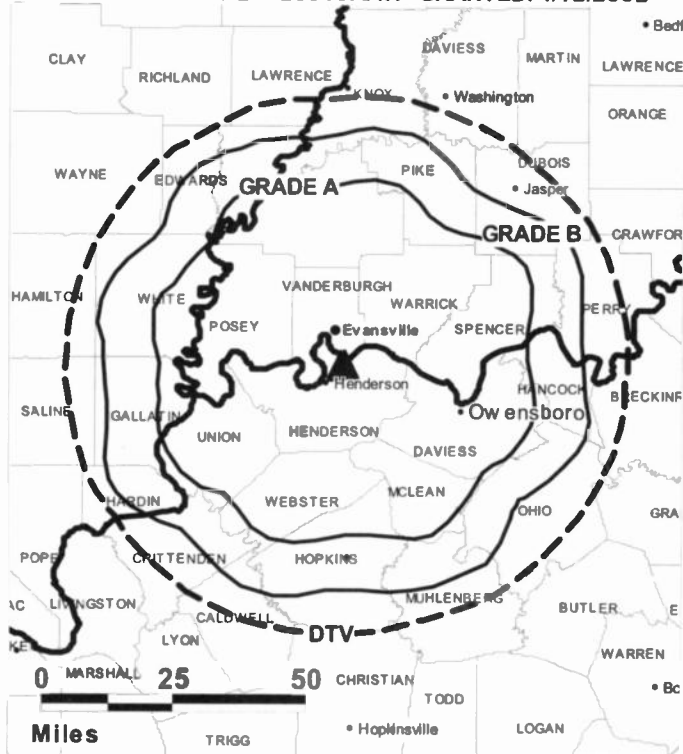
Bob Freeman, News Director.

Jim Sears, Chief Engineer.

Sam Schaeffer, Business Manager.

Kirk Williams, Program Director.

WFIE-DT BMPCDT-20020313AAW GRANTED: 4/12/2002



Gil Mazur, Marketing Director.

Marie Young, Traffic Manager.

Bruce Villines, Public Service Director.

City of License: Evansville. **Station OMA:** Evansville, IN. **Rank:** 101.

Nielsen Data: Not available.

WTVW
Ch. 7

Network Service: FOX.

Licensee: GNS Media of Evansville Inc., 117 Oaks Court, Pickens, SC 29761.

Studio: 477 Carpenter St., Evansville, IN 47708.

Mailing Address: 477 Carpenter St., Evansville, IN 47708.

Phone: 812-424-7777. **Fax:** 812-421-4040.

E-mail: john@wtvw.com

Web Site: http://www.wtvw.com

Technical Facilities: Channel No. 7 (174-180 MHz). Authorized power: 316-kw visual, 63.2-kw aural. Antenna: 1000-ft above av. terrain, 1013-ft. above ground, 1493-ft. above sea level.

Latitude 38° 01' 27"
Longitude 87° 21' 43"

Transmitter: 1-mi. S of Chandler.

Digital Facilities: Channel No. 28 (554-560 MHz). Power: 1000-kw max. visual. Antenna: 896-ft above av. terrain, 823-ft. above ground.

Latitude 38° 01' 27"
Longitude 87° 21' 43"

FCC Digital File Number: BPCDT-19991101ACY. Granted: May 03, 2001.

Note: Latitude and longitude coordinates shown are based on the North American Datum of 1927 (NAD 27) as currently required by the Mass Media Bureau of the FCC.

Satellite Earth Stations: Transmitter RCA; Andrew, 7.3-meter C-band; AFC, 3.7-meter Ku-band; DH Satellite, 4.5-meter KC-band; Andrew, 4.5-meter C-band; ADM, 4.5-meter C-band; Standard Agile Omni, Avantek receivers.

News Service: AP.

Ownership: G. Neil Smith (Group Owner).

Began Operation: August 21, 1956. Sale to present owner by Nexstar Broadcasting Group Inc. approved by FCC December 1, 2003. Merger of Quorum Broadcast Holdings Inc. into Nexstar Broadcasting Group Inc. approved by FCC October 30, 2003. Sale to Quorum Broadcast Holdings Inc. by Petracom Equity Partners LP approved by FCC May 4, 1998 (Television Digest, Vol. 37:37). Sale to Petracom Equity Partners LP by Banam Broadcasting Inc. approved by FCC May 31, 1995. Assignment of license to BankAmerica Corp. from Woods Communication Group Inc. granted March 16, 1993. Sale to Broad Street TV granted August 17, 1988 (Vol.28:25) but not consummated. Sale to Charles Woods by Fuqua Communications approved by FCC November 17, 1980. Sale of control to Fuqua by Polaris Corp. approved by FCC September 26, 1966 (Vol. 5:51, 6:39). Sale of control to Producers Inc. (Polaris) by Ferris E. Traylor, Res Schepp & Miklos Spering approved by FCC 1962 (Vol. 2:35).

Represented (sales): Millennium Sales & Marketing.

Represented (legal): Drinker Biddle & Reath LLP.

Personnel:

Mike Smith, Vice President & General Manager.

Jerry Hogan, General Sales Manager.

Steve Parkinson, National Sales Manager.

Bob Walters, News Director.

Gary Maier, Chief Engineer.

Jo Burke, Business Manager.

Pam Miller, Program Director.



Bryan Gibbs, Production Manager.

Kevin McWilliams, Creative Services Director.

Teresa Isbell, Traffic Manager.

Highest 30 Sec. Rate: \$3500.

City of License: Evansville. **Station DMA:** Evansville, IN. **Rank:** 101.

Circulation © 2006 Nielsen. Coverage based on Nielsen study.

| GrandTotal | Cable TV Households | Non-cable TV Households | Total TV Households |
|-----------------------------------|---------------------|-------------------------|---------------------|
| Estimated Station Totals * | 193,300 | 153,770 | 347,070 |
| Average Weekly Circulation (2006) | 102,279 | 78,231 | 180,510 |
| Average Daily Circulation (2006) | | | 72,204 |

| Station OMA Total | Cable TV Households | Non-cable TV Households | Total TV Households |
|-----------------------------------|---------------------|-------------------------|---------------------|
| Estimated Station Totals * | 162,010 | 118,010 | 280,020 |
| Average Weekly Circulation (2006) | 91,433 | 71,562 | 162,995 |
| Average Daily Circulation (2006) | | | 66,551 |

| Other OMA Total | Cable TV Households | Non-cable TV Households | Total TV Households |
|-----------------------------------|---------------------|-------------------------|---------------------|
| Estimated Station Totals * | 31,290 | 35,760 | 67,050 |
| Average Weekly Circulation (2006) | 10,846 | 6,669 | 17,515 |
| Average Daily Circulation (2006) | | | 5,653 |

*Estimated station totals are sums of the Nielsen TV and Cable TV household estimates for each county in which the station registers viewing of more than 5% as per the Nielsen Survey Methods.

WTVW-DT

Ch. 28

Network Service: FOX.

Grantee: GNS Media of Evansville Inc., 117 Oaks Court, Pickens, SC 29761.

Studio: 477 Carpenter St., Evansville, IN 47708.

Mailing Address: 477 Carpenter St., Evansville, IN 47708.

Phone: 812-424-7777. **Fax:** 812-421-4040.

E-mail: john@wtvw.com

Web Site: http://www.wtvw.com

Technical Facilities: Channel No. 28 (554-560 MHz). Authorized power: 1000-kw max. visual. Antenna: 896-ft above av. terrain, 823-ft. above ground.

| | | | |
|-----------|-----|-----|-----|
| Latitude | 38° | 01' | 27" |
| Longitude | 87° | 21' | 43" |

Note: Latitude and longitude coordinates shown are based on the North American Datum of 1927 (NAD 27) as currently required by the Mass Media Bureau of the FCC.

Ownership: G. Neil Smith (Group Owner).

Began Operation: Station operating under Special Temporary Authority at 4.5-kw max. visual; no on-air date

Represented (legal): Drinker Biddle & Reath LLP.

Represented (sales): Millennium Sales & Marketing.

Personnel:

Mike Smith, Vice President & General Manager.

Jerry Hogan, General Sales Manager.

Steve Parkinson, National Sales Manager.

Bob Walters, News Director.

Gary Maier, Chief Engineer.

Jo Burke, Business Manager.

Pam Miller, Program Director.



© 2007 Warren Communications News

Bryan Gibbs, Production Manager.

Kevin McWilliams, Creative Services Director.

Teresa Isbell, Traffic Manager.

City of License: Evansville. **Station DMA:** Evansville, IN. **Rank:** 101.

Nielsen Data: Not available.

WANE-DT
Ch. 4

Network Service: CBS.

Grantee: Indiana Broadcasting LLC., 2915 W. State Blvd., Fort Wayne, IN 46808.

Studio: 2915 W. State Blvd., Fort Wayne, IN 46808.

Mailing Address: 2915 W. State Blvd., Fort Wayne, IN 46808.

Phone: 260-424-1515; 260-422-5644. **Fax:** 260-424-1428.

E-mail: talkback@wane.com

Web Site: http://www.wane.com

Technical Facilities: Channel No. 4 (66-72 MHz). Authorized power: 1.5-kw visual. Antenna: 797-ft above av. terrain, 774-ft. above ground.

| | | | |
|-----------|-----|-----|-----|
| Latitude | 41° | 05' | 38" |
| Longitude | 85° | 10' | 48" |

Requests modification of CP for change to 1000-kw visual, 794-ft above av. terrain, 771-ft. above ground, 1581-ft. above sea level; BMPCDT-20021002ACJ.

Note: Latitude and longitude coordinates shown are based on the North American Datum of 1927 (NAD 27) as currently required by the Mass Media Bureau of the FCC.

Ownership: LIN TV Corp. (Group Dwner).

Began Operation: Station operating under Special Temporary Authority at 68-kw max. visual; no on-air date

Represented (sales): Petry Television Inc.

Personnel:

Alan Riebe, President, General Manager & General Sales Manager.

Tom Antisdell, Local Sales Manager.

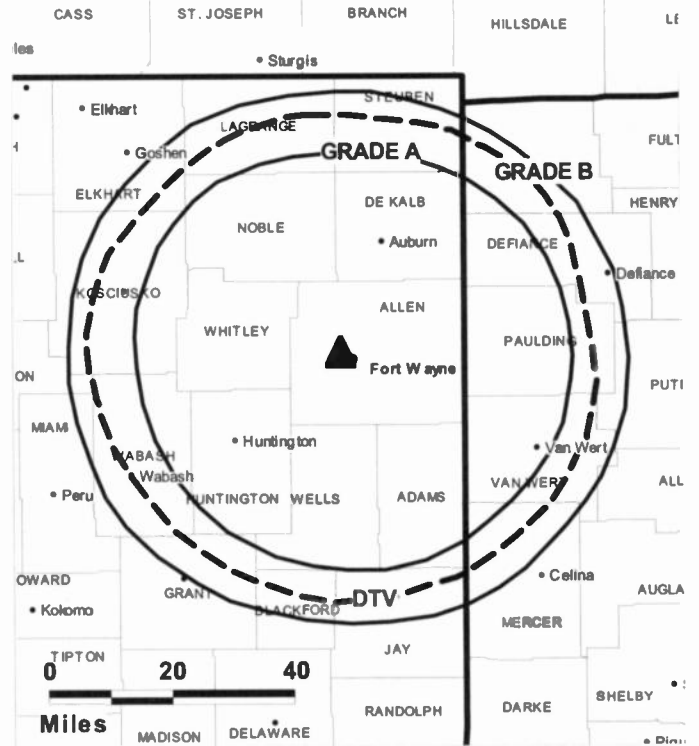
Ted Linn, News Director.

Mark Johnson, Chief Engineer.

Randell E. Culbertson, Financial Manager.

Jerry Greider, Promotion Director.

WANE-DT BPCDT-19991018AAQ GRANTED: 1/16/2001



© 2007 Warren Communications News

Jim Riecken, Production Manager.

Lauri Miller-Goheen, Traffic Manager.

City of License: Fort Wayne. **Station DMA:** Fort Wayne, IN. **Rank:** 106.

Nielsen Data: Not available.

WANE-TV
Ch. 15

Network Service: CBS.

Licensee: Indiana Broadcasting LLC, Box 1515, Fort Wayne, IN 46801.

Studio: 2915 W. State Blvd., Fort Wayne, IN 46808.

Mailing Address: 2915 W. State Blvd., Fort Wayne, IN 46808.

Phone: 260-424-1515. **Fax:** 260-424-1428.

E-mail: talkback@wane.com

Web Site: http://www.wane.com

Technical Facilities: Channel No. 15 (476-482 MHz). Authorized power: 2450-kw max. visual, & 28.2-kw horizontal aural. Antenna: 827-ft above av. terrain, 804-ft. above ground, 1615-ft. above sea level.

Latitude 41° 05' 38"
Longitude 85° 10' 48"

Transmitter: 2915 W. State Blvd.

Digital Facilities: Channel No. 4 (66-72 MHz). Power: 1.5-kw visual. Antenna: 797-ft above av. terrain, 774-ft. above ground.

Latitude 41° 05' 38"
Longitude 85° 10' 48"

FCC Digital File Number: BPCDT-19991018AAQ. Granted: January 16, 2001.

Note: Latitude and longitude coordinates shown are based on the North American Datum of 1927 (NAD 27) as currently required by the Mass Media Bureau of the FCC.

News Services: CNN Newsource, CBS Newspath, AP.

Ownership: LIN TV Corp. (Group Owner).

Began Operation: September 26, 1954. Sale to Chancellor Media Corp. dismissed (Television Digest, Vol. 38:28; 39:12). Sale of controlling interest in LIN to Hicks, Muse, Tate, & Furst from AT&T approved by FCC March 2, 1998 (Vol. 37:33, 42, 43; 38:2, 10). Sale to present owner by Corinthian Broadcasting approved by FCC November 28, 1983 (Vol. 23: 36). Sale to Corinthian by Universal Broadcasting (McConnell) approved by FCC October 10, 1956. Sale as WINT by R. Morris Pierce group approved by FCC June 13, 1956 (Vol. 12:24, 34, 41).

Represented (sales): Petry Television Inc.

Represented (legal): Covington & Burling.

Represented (engineering): Moffet, Larson & Johnson Inc.

Personnel:

Alan Riebe, President, General Manager & General Sales Manager.

Tom Antisdal, Local Sales Manager.

Ted Linn, News Director.

Mark Johnson, Chief Engineer.

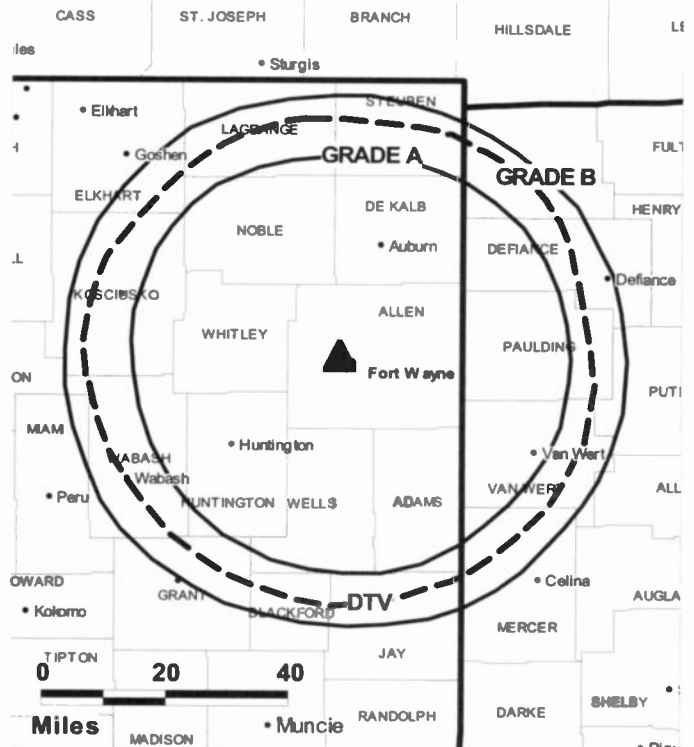
Randell E. Culbertson, Financial Manager.

Jerry Greider, Promotion Director.

Jim Riecken, Production Manager.

Lauri Miller-Goheen, Traffic Manager.

WANE-TV BPCT-20000413ABS GRANTED: 3/2/2001



© 2007 Warren Communications News

Rates: On request.

City of License: Fort Wayne. **Station DMA:** Fort Wayne, IN. **Rank:** 106.

Circulation © 2006 Nielsen. Coverage based on Nielsen study.

| GrandTotal | Cable TV Households | Non-cable TV Households | Total TV Households |
|-----------------------------------|---------------------|-------------------------|---------------------|
| Estimated Station Totals * | 193,540 | 229,310 | 422,850 |
| Average Weekly Circulation (2006) | 116,245 | 116,469 | 232,714 |
| Average Daily Circulation (2006) | | | 124,703 |
| Station OMA Total | Cable TV Households | Non-cable TV Households | Total TV Households |
| Estimated Station Totals * | 130,700 | 139,800 | 270,500 |
| Average Weekly Circulation (2006) | 100,826 | 101,883 | 202,709 |
| Average Daily Circulation (2006) | | | 113,979 |
| Other OMA Total | Cable TV Households | Non-cable TV Households | Total TV Households |
| Estimated Station Totals * | 62,840 | 89,510 | 152,350 |
| Average Weekly Circulation (2006) | 15,419 | 14,586 | 30,005 |
| Average Daily Circulation (2006) | | | 10,724 |

*Estimated station totals are sums of the Nielsen TV and Cable TV household estimates for each county in which the station registers viewing of more than 5% as per the Nielsen Survey Methods.

WFFT-DT
Ch. 36

Network Service: FOX.

Grantee: Nexstar Broadcasting Inc., 909 Lake Carolyn Pkwy., Suite 1450, Irving, TX 75039.

Studio: 3707 Hillegas Rd., Fort Wayne, IN 46808.

Mailing Address: Box 8655, Fort Wayne, IN 46898-8655.

Phone: 260-471-5555. **Fax:** 260-484-4331.

E-mail: bblacher@wfft.com

Web Site: http://www.wfft.com

Technical Facilities: Channel No. 36 (602-608 MHz). Authorized power: 1000-kw max. visual. Antenna: 791-ft above av. terrain, 781-ft. above ground, 820-ft. above sea level.

| | | | |
|-----------|-----|-----|-----|
| Latitude | 41° | 06' | 33" |
| Longitude | 85° | 11' | 42" |

Note: Latitude and longitude coordinates shown are based on the North American Datum of 1927 (NAD 27) as currently required by the Mass Media Bureau of the FCC.

Satellite Earth Stations: Transmitter Acrodyne; RCA, Ku-band; AFC, 3.7-meter; Prodelin, 4.5-meter C-band; Comtech, 5-meter C-band; M/A-Com, Agile Omni receivers.

Ownership: Nexstar Broadcasting Group Inc. (Group Owner).

Began Operation: Station operating under Special Temporary Authority at 0.97-kw max. visual; no on-air date

Represented (legal): Drinker Biddle & Reath LLP.

Represented (sales): Millennium Sales & Marketing.

Personnel:

Robert M. Blacher, Vice President & General Manager.

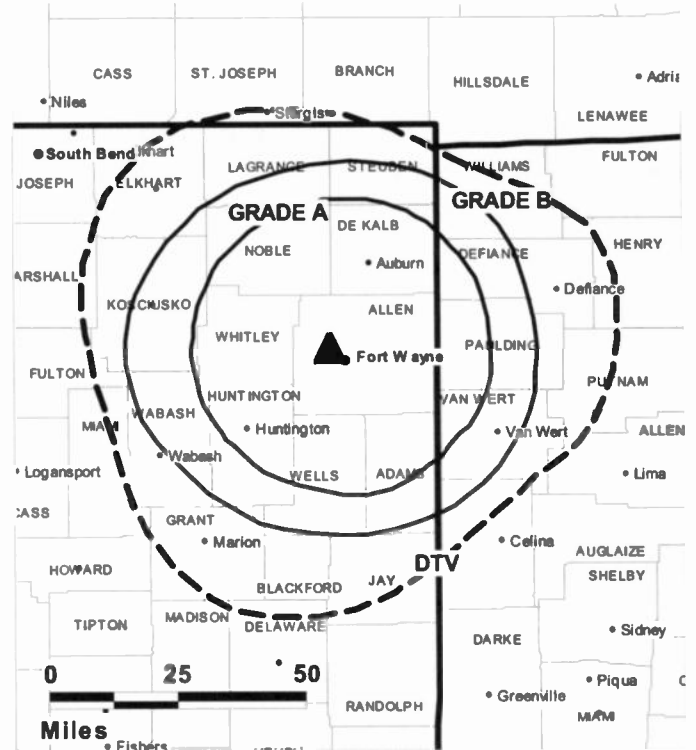
John Parker, Creative Services Manager.

Bill Ritchart, General & National Sales Manager.

Khris West, Chief Engineer.

Karen Brickel, Business Manager.

WFFT-DT BPCDT-19991029ADC GRANTED: 9/28/2001



© 2007 Warren Communications News

Kelly Bellis, Program Director.

Nancy Redding, Traffic Manager.

Elizabeth Stirn, Community Affairs Director.

City of License: Fort Wayne. **Station DMA:** Fort Wayne, IN. **Rank:** 106.

Nielsen Data: Not available.

WFFT-TV
Ch. 55

Network Service: FOX.

Licensee: Nexstar Broadcasting Inc., 909 Lake Carolyn Pkwy., Suite 1450, Irving, TX 75039.

Studio: 3707 Hillegas Rd., Fort Wayne, IN 46808.

Mailing Address: Box 8655, Fort Wayne, IN 46898-8655.

Phone: 260-471-5555. **Fax:** 260-484-4331.

E-mail: bblacher@wfft.com

Web Site: http://www.wfft.com

Technical Facilities: Channel No. 55 (716-722 MHz). Authorized power: 603-kw max. & 389-kw horizontal visual, 60.3-kw & 38.9-kw horizontal aural. Antenna: 761-ft above av. terrain, 781-ft. above ground, 1601-ft. above sea level.

Latitude 41° 06' 33"
Longitude 85° 11' 42"

Transmitter: 3707 Hillegas Rd.

Digital Facilities: Channel No. 36 (602-608 MHz). Power: 1000-kw max. visual. Antenna: 791-ft above av. terrain, 781-ft. above ground, 820-ft. above sea level.

Latitude 41° 06' 33"
Longitude 85° 11' 42"

FCC Digital File Number: BPCDT-19991101AFP. Granted: September 28, 2001.

Note: Latitude and longitude coordinates shown are based on the North American Datum of 1927 (NAD 27) as currently required by the Mass Media Bureau of the FCC.

Satellite Earth Stations: Transmitter Acrodyne; RCA, Ku-band; AFC, 3.7-meter; Prodelin, 4.5-meter C-band; Comtech, 5-meter C-band; M/A-Com, Agile Omni receivers.

News Services: CNN Newsource, AP.

Ownership: Nexstar Broadcasting Group Inc. (Group Owner).

Began Operation: December 21, 1977. Merger of Quorum Broadcast Holdings Inc. into present owner approved by FCC October 30, 2003. Sale to Quorum Broadcast Holdings Inc. by Midwest Holdings Partnership LP (Douglas Wolf) who had acquired from Great Trails Broadcasting Corp., approved by FCC December 14, 1988 (Television Digest, Vol. 38:46).

Represented (sales): Blair Television.

Represented (legal): Drinker Biddle & Reath LLP.

Personnel:

Robert M. Blacher, Vice President & General Manager.

John Parker, Creative Services Manager.

Bill Ritchhart, General & National Sales Manager.


Khris M. West, Chief Engineer.

Karen Brickel, Business Manager.

Kelly Bellis, Program Director.

Nancy Redding, Traffic Manager.

WFFT-TV BPCT-20001002AGD GRANTED: 4/5/2001



© 2007 Warren Communications News

Elizabeth Stirn, Community Affairs Director.

Rates: On request.

City of License: Fort Wayne. **Station DMA:** Fort Wayne, IN. **Rank:** 106.

Circulation © 2006 Nielsen. Coverage based on Nielsen study.

| GrandTotal | Cable TV Households | Non-cable TV Households | Total TV Households |
|-----------------------------------|---------------------|-------------------------|---------------------|
| Estimated Station Totals * | 182,760 | 203,720 | 386,480 |
| Average Weekly Circulation (2006) | 72,910 | 69,876 | 142,786 |
| Average Daily Circulation (2006) | | | 47,596 |
| Station DMA Total | Cable TV Households | Non-cable TV Households | Total TV Households |
| Estimated Station Totals * | 130,700 | 139,800 | 270,500 |
| Average Weekly Circulation (2006) | 61,348 | 63,403 | 124,751 |
| Average Daily Circulation (2006) | | | 42,040 |
| Other DMA Total | Cable TV Households | Non-cable TV Households | Total TV Households |
| Estimated Station Totals * | 52,060 | 63,920 | 115,980 |
| Average Weekly Circulation (2006) | 11,562 | 6,473 | 18,035 |
| Average Daily Circulation (2006) | | | 5,556 |

*Estimated station totals are sums of the Nielsen TV and Cable TV household estimates for each county in which the station registers viewing of more than 5% as per the Nielsen Survey Methods.

WISE-DT
Ch. 19

Network Service: MNT, NBC.

Grantee: WISE-TV License LLC, c/o Granite Broadcasting Corp., 767 3rd Ave., 34th Floor, New York, NY 10017.

Studio: 2633 W. State Blvd., Fort Wayne, IN 46808.

Mailing Address: 2633 W. State Blvd., Fort Wayne, IN 46808.

Phone: 260-422-7474. **Fax:** 260-422-7702.

E-mail: feedback@wise33.com

Web Site: http://www.nbc33.com

Technical Facilities: Channel No. 19 (500-506 MHz). Authorized power: 350-kw max. visual. Antenna: 736-ft above av. terrain, 726-ft. above ground.

| | | | |
|-----------|-----|-----|-----|
| Latitude | 41° | 05' | 39" |
| Longitude | 85° | 10' | 36" |

Note: Latitude and longitude coordinates shown are based on the North American Datum of 1927 (NAD 27) as currently required by the Mass Media Bureau of the FCC.

Ownership: Granite Broadcasting Corp. (Group Owner).

Began Operation: Station operating under Special Temporary Authority at 9.9-kw max. visual; no on-air date

Represented (legal): Akin, Gump, Strauss, Hauer & Feld LLP.

Personnel:

John Dawson, General Manager & General Sales Manager.

Sherry Avara, Local Sales Manager.


Dave Stephens, National Sales Manager.

Matt Kyle, Chief Engineer.

Ed Shick, Business Manager.

Tad Frank, Promotion & Marketing Director.

WISE-DT BPCDT-19991101AFL GRANTED: 8/20/2001



© 2007 Warren Communications News

Diana Burns, Traffic Manager.

City of License: Fort Wayne. **Station DMA:** Fort Wayne, IN. **Rank:** 106.

Nielsen Data: Not available.

WISE-TV
Ch. 33

Network Service: NBC.

Licensee: WISE-TV License LLC, c/o Granite Broadcasting Corp., 767 3rd Ave., 34th Floor, New York, NY 10017.

Studio: 2633 W. State Blvd., Fort Wayne, IN 46808.

Mailing Address: 2633 W. State Blvd., Fort Wayne, IN 46808.

Phone: 260-422-7474. **Fax:** 260-422-7702.

E-mail: feedback@wise33.com

Web Site: http://www.nbc33.com

Technical Facilities: Channel No. 33 (584-590 MHz). Authorized power: 589-kw max. visual, 58.9-kw aural. Antenna: 770-ft above av. terrain, 793-ft. above ground, 1593-ft. above sea level.

Latitude 41° 05' 36"
Longitude 85° 10' 28.47"

Transmitter: 2633 W. State Blvd.

Digital Facilities: Channel No. 19 (500-506 MHz). Power: 350-kw max. visual. Antenna: 736-ft above av. terrain, 726-ft. above ground.

Latitude 41° 05' 39"
Longitude 85° 10' 36"

FCC Digital File Number: BPCDT-19991101AFL. Granted: August 10, 2001.

Note: Latitude and longitude coordinates shown are based on the North American Datum of 1927 (NAD 27) as currently required by the Mass Media Bureau of the FCC.

Multichannel TV Sound: Stereo only.

Satellite Earth Stations: Transmitter Advanced Broadcasting; AFC, 3.7-meter KC-band; Comtech, 5-meter C-band; Standard Communications, M/A-Corn receivers.

News Service: AP.

Ownership: Granite Broadcasting Corp. (Group Owner).

Began Operation: November 21, 1953. Sale to present owner by New Vision Group LLC approved by FCC December 8, 2004. Sale to New Vision Group LLC by Corporation for General Trade (Joseph R. Cloutier Trust) approved by FCC December 19, 2002. Sale to Corporation for General Trade (Joseph R. Cloutier Trust) by Wabash Valley Broadcasting Corp. approved by FCC November 23, 1983. Sale to Wabash by Federated Media Inc. approved by FCC July 30, 1974 (Television Digest, Vol. 14:32). Sale to FMI by Truth Publishing Co. approved by FCC March 10, 1971 (Vol. 10:27). Sale to Truth Publishing Co. by Clarence L. Schust, H. Leslie Popp & associates approved by FCC March 13, 1957 (Vol. 13:5, 11).

Represented (sales): Blair Television.

Represented (legal): Akin, Gump, Strauss, Hauer & Feld LLP.

Personnel:

John Dawson, General Manager & General Sales Manager.

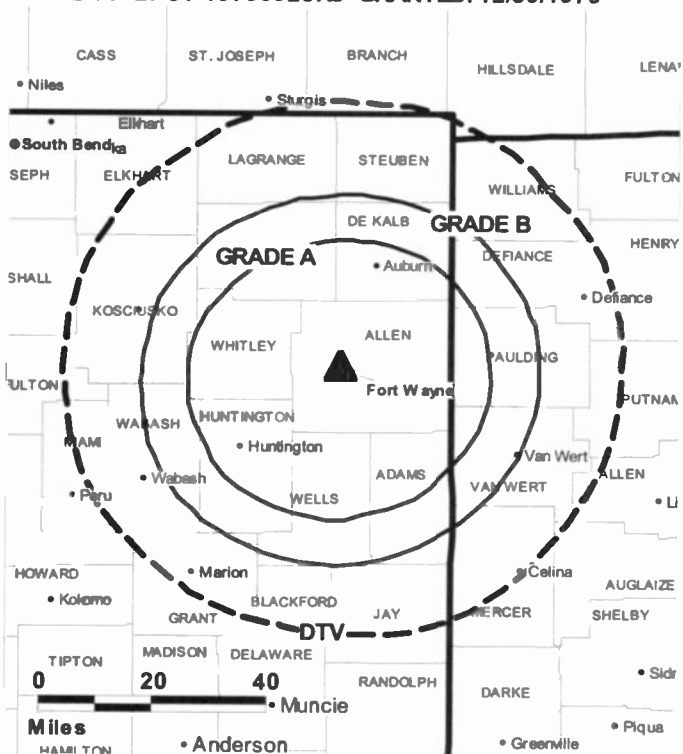
Sherry Avara, Local Sales Manager.

Dave Stephens, National Sales Manager.

Matt Kyle, Chief Engineer.

Ed Shick, Business Manager.

WISE-TV BPCT-19790925KJ GRANTED: 12/30/1979



© 2007 Warren Communications News

Tad Frank, Promotion & Marketing Manager.

Diana Burns, Traffic Manager.

Highest 30 Sec. Rate: \$5000.

City of License: Fort Wayne. **Station DMA:** Fort Wayne, IN. **Rank:** 106.

Circulation © 2006 Nielsen. Coverage based on Nielsen study.

| GrandTotal | Cable TV Households | Non-cable TV Households | Total TV Households |
|-----------------------------------|---------------------|-------------------------|---------------------|
| Estimated Station Totals * | 204,000 | 190,990 | 394,990 |
| Average Weekly Circulation (2006) | 97,450 | 93,465 | 190,915 |
| Average Daily Circulation (2006) | | | 82,275 |
| Station DMA Total | Cable TV Households | Non-cable TV Households | Total TV Households |
| Estimated Station Totals * | 130,700 | 139,800 | 270,500 |
| Average Weekly Circulation (2006) | 85,568 | 85,265 | 170,833 |
| Average Daily Circulation (2006) | | | 76,385 |
| Other DMA Total | Cable TV Households | Non-cable TV Households | Total TV Households |
| Estimated Station Totals * | 73,300 | 51,190 | 124,490 |
| Average Weekly Circulation (2006) | 11,882 | 8,200 | 20,082 |
| Average Daily Circulation (2006) | | | 5,890 |

*Estimated station totals are sums of the Nielsen TV and Cable TV household estimates for each county in which the station registers viewing of more than 5% as per the Nielsen Survey Methods.

WPTA
Ch. 21

Network Service: ABC.

Licensee: Malara Broadcast Group of Fort Wayne Licensee LLC, 5880 Midnight Pass Rd., Suite 701, Siesta Key, FL 34242.

Studio: 3401 Butler Rd., Fort Wayne, IN 46808.

Mailing Address: Box 2121, Fort Wayne, IN 46801.

Phone: 260-483-0584; 260-483-8111. **Fax:** 260-483-2568.

E-mail: wpta@wpta.com

Web Site: http://www.wpta.com

Technical Facilities: Channel No. 21 (512-518 MHz). Authorized power: 562-kw max. & 490-kw horizontal visual, 56.2-kw & 49-kw horizontal aural. Antenna: 740-ft above av. terrain, 770-ft. above ground, 1582-ft. above sea level.

Latitude 41° 06' 08"
Longitude 85° 11' 04"

Holds CP for change to 735-ft above av. terrain, 745-ft. above ground, 1542-ft. above sea level; lat. 41° 06' 07.9", long. 85° 11' 04.9", BPCT-20041029ADU.

Transmitter: 3401 Butler Rd.

Digital Facilities: Channel No. 24 (530-536 MHz). Power: 335-kw max. visual. Antenna: 736-ft above av. terrain, 746-ft. above ground, 1543-ft. above sea level.

Latitude 41° 00' 07"
Longitude 85° 11' 004"

FCC Digital File Number: BPCDT-19991027ACJ. Granted: June 11, 2002.

Note: Latitude and longitude coordinates shown are based on the North American Datum of 1927 (NAD 27) as currently required by the Mass Media Bureau of the FCC.

Satellite Earth Stations: Transmitter Harris; Andrew, 7-meter C-band; Microdyne, 7.3-meter C-band; Andrew, 4.5-meter KC-band; Andrew, 4.5-meter C-band; Tiernan, Scientific-Atlanta, Microdyne, Avantek, Andrew receivers.

News Services: UPI, NIWS, AP, ABC NewsDne.

Ownership: TCM Media Associates LLC (Group Owner).

Began Operation: September 28, 1957. Sale to present owner by Granite Broadcasting Corp. approved by FCC December 8, 2004. Sale to Granite Broadcasting Corp. by Pulitzer Publishing Co. approved by FCC September 25, 1989 (Television Digest, Vol. 29:34). Sale to Pulitzer by Gannett Co. Inc. approved by FCC May 12, 1983 (Vol. 23:2). Merger of Combined Communications with Gannett Co. approved by FCC June 7, 1979 (Vol. 18:20, 38; 19:24). Sale to Combined by Sarkes Tarzian Inc. approved by FCC April 4, 1973 (Vol. 12:41; 13:7).

Represented (sales): Continental Television Sales.

Represented (legal): Wolf, Block, Schorr & Solis-Cohen LLP.

Personnel:

Chris Fedele, President & General Manager.

Doug Barrow, General Sales Manager.

Lynn Dziedzic, National Sales Manager.


Kristine Putt, Regional Sales Manager.

Don Bradley, News Director.

Bret Angel, Chief Engineer.

Debbie Sand, Business Manager.

WPTA BPCT-20041029ADU GRANTED: 6/2/2005



- Adrian Guenther**, Promotions Manager.
- Jim Turcovsky**, Production Manager.
- Georgeann Lauer**, Traffic Manager.

Highest 30 Sec. Rate: \$1200.

City of License: Fort Wayne. **Station DMA:** Fort Wayne, IN. **Rank:** 106.

Circulation © 2006 Nielsen. Coverage based on Nielsen study.

| GrandTotal | Cable TV Households | Non-cable TV Households | Total TV Households |
|-----------------------------------|------------------------|----------------------------|------------------------|
| Estimated Station Totals * | 237,550 | 218,710 | 456,260 |
| Average Weekly Circulation (2006) | 128,453 | 113,339 | 241,792 |
| Average Daily Circulation (2006) | | | 118,995 |
| Station DMA Total | Cable TV Households | Non-cable TV Households | Total TV Households |
| Estimated Station Totals * | 130,700 | 139,800 | 270,500 |
| Average Weekly Circulation (2006) | 99,124 | 97,152 | 196,276 |
| Average Daily Circulation (2006) | | | 103,369 |
| Other DMA Total | Cable TV Households | Non-cable TV Households | Total TV Households |
| Estimated Station Totals * | 106,850 | 78,910 | 185,760 |
| Average Weekly Circulation (2006) | 29,329 | 16,187 | 45,516 |
| Average Daily Circulation (2006) | | | 15,626 |

*Estimated station totals are sums of the Nielsen TV and Cable TV household estimates for each county in which the station registers viewing of more than 5% as per the Nielsen Survey Methods.

WPTA-DT
Ch. 24

Network Service: CW, ABC.

Licensee: Malara Broadcast Group of Fort Wayne Licensee LLC, 5880 Midnight Pass Rd., Suite 701, Siesta Key, FL 34242.

Studio: 3401 Butler Rd., Fort Wayne, IN 46808.

Mailing Address: Box 2121, Fort Wayne, IN 46801.

Phone: 260-483-0584; 260-483-8111. **Fax:** 260-483-2568.

E-mail: wpta@wpta.com

Web Site: http://www.wpta.com

Technical Facilities: Channel No. 24 (530-536 MHz). Authorized power: 335-kw max. visual. Antenna: 736-ft above av. terrain, 746-ft. above ground, 1543-ft. above sea level.

| | | | |
|-----------|-----|------|------|
| Latitude | 41° | 006' | 007" |
| Longitude | 85° | 11' | 004" |

Note: Latitude and longitude coordinates shown are based on the North American Datum of 1927 (NAD 27) as currently required by the Mass Media Bureau of the FCC.

Ownership: TCM Media Associates LLC (Group Owner).

Began Operation: Station operating; no on-air date

Represented (legal): Wolf, Block, Schorr & Solis-Cohen LLP.

Represented (sales): Continental Television Sales.

Personnel:

Chris Fedele, President & General Manager.

Doug Barrow, General Sales Manager.

Lynn Dziedzic, National Sales Manager.

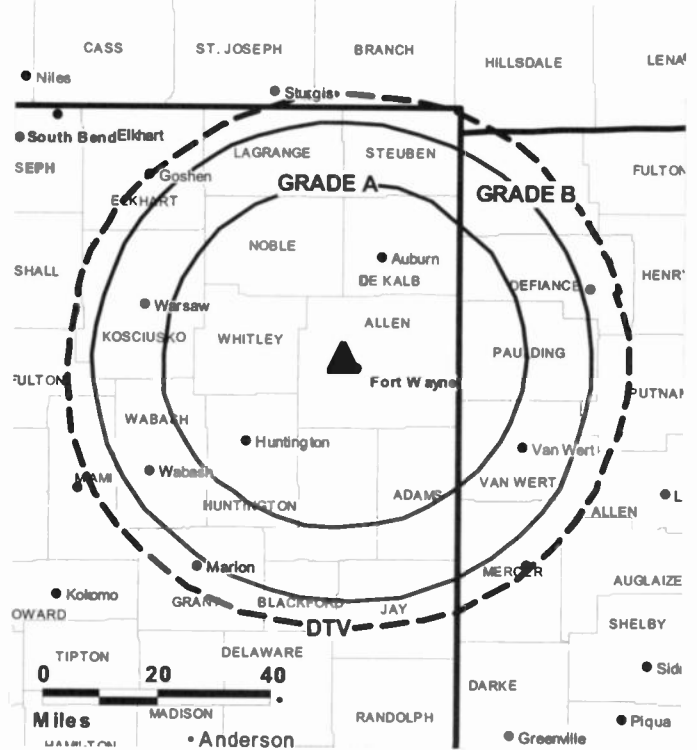
Kristine Putt, Regional Sales Manager.

Don Bradley, News Director.

Bret Angel, Chief Engineer.

Debbie Sand, Business Manager.

WPTA-DT BPCDT-19991027ACJ GRANTED: 6/11/2002



© 2007 Warren Communications News

Adrian Guenther, Promotions Manager.

Jim Turcovsky, Production Manager.

Georgeann Lauer, Traffic Manager.

City of License: Fort Wayne. **Station DMA:** Fort Wayne, IN. **Rank:** 106.

Nielsen Data: Not available.

WPWR-DT

Ch. 51

Network Service: MNT.

Grantee: Fox Television Stations Inc., 5151 Wisconsin Ave. NW, Washington, DC 20016.

Studio: 205 N. Michigan Ave., Chicago, IL 60601.

Mailing Address: 205 N. Michigan Ave., Suite 200, Chicago, IL 60601.

Phone: 312-565-5532. **Fax:** 312-819-1332.

Web Site: <http://www.upnchicago.com>

Technical Facilities: Channel No. 51 (692-698 MHz). Authorized power: 1000-kw max. visual. Antenna: 1716-ft above av. terrain, 1713-ft. above ground.

| | | | |
|-----------|-----|-----|-----|
| Latitude | 41° | 52' | 44" |
| Longitude | 87° | 38' | 17" |

Note: Latitude and longitude coordinates shown are based on the North American Datum of 1927 (NAD 27) as currently required by the Mass Media Bureau of the FCC.

Ownership: Fox Television Holdings Inc. (Group Owner).

Began Operation: March 12, 2002. High Definition. Station operating under Special Temporary Authority at 350-kw max. visual.

Represented (legal): Hogan & Hartson LLP.

Personnel:

Patrick Mullen, Vice President & General Manager.

Cathy Coghlan, Vice President, General Sales.

John Nuck, Vice President, Program & Administration.

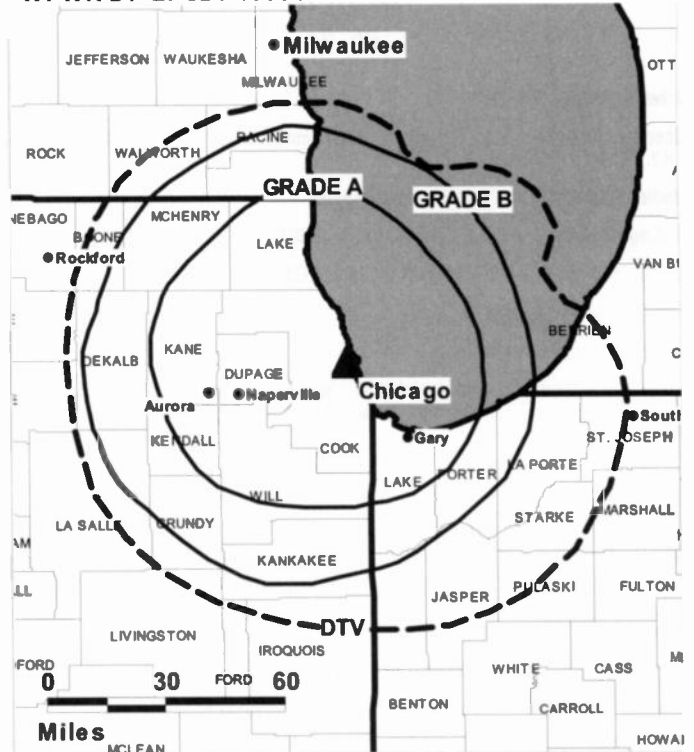
Jim Marketti, Vice President, Creative Services.

John Baich, Vice President, Engineering.

Carrie Conzelman, Finance Director.

Jenny Maroney, Local Sales Manager.

WPWR-DT BPCDT-19991101ALA GRANTED: 6/4/2001



© 2007 Warren Communications News

Lisa Pizana, Traffic Manager.

Wanda Wells, Public Affairs Manager.

City of License: Gary. **Station DMA:** Chicago, IL. **Rank:** 3.

Nielsen Data: Not available.

WPWR-TV
Ch. 50

Network Service: MNT.

Licensee: Fox Television Stations Inc., 5151 Wisconsin Ave. NW, Washington, DC 20016.

Studio: 205 N. Michigan Ave., Chicago, IL 60601.

Mailing Address: 205 N. Michigan Ave., Suite 200, Chicago, IL 60601.

Phone: 312-565-5532. **Fax:** 312-819-1332.

Web Site: <http://www.upnchicago.com>

Technical Facilities: Channel No. 50 (686-692 MHz). Authorized power: 5000-kw max. visual, 500-kw aural. Antenna: 1623-ft above av. terrain, 1627-ft. above ground, 2222-ft. above sea level.

Latitude 41° 52' 44"
Longitude 87° 38' 10"

Transmitter: Sears Tower, 233 S. Wacker Dr.

Digital Facilities: Channel No. 51 (692-698 MHz). Power: 1000-kw max. visual. Antenna: 1716-ft above av. terrain, 1713-ft. above ground.

Latitude 41° 52' 44"
Longitude 87° 38' 17"

FCC Digital File Number: BPCDT-19991101ALA. Granted: June 04, 2001.

Note: Latitude and longitude coordinates shown are based on the North American Datum of 1927 (NAD 27) as currently required by the Mass Media Bureau of the FCC.

Multichannel TV Sound: Stereo only.

Satellite Earth Stations: Transmitter Comark; Comtech, 7.3-meter C-band; Comtech, 5-meter KC-band.

AM Affiliate: WSBC, 1-kw, 1240 kHz, WCFJ, 1-kw, 1470 kHz.

News Service: CNN Newssource.

Ownership: Fox Television Holdings Inc. (Group Owner).

Began Operation: January 1, 1987. Sale to present owner by Newsweb Corp. (Fred Eychaner) approved by FCC August 12, 2002. Sale to Newsweb Corp. (Fred Eychaner) by New Metro West Corp. (Channel 50 TV) approved by FCC Dec. 12, 1991.

Represented (sales): Blair Television.

Represented (legal): Hogan & Hartson LLP.

Represented (engineering): E. Harold Munn Jr. & Associates Inc.

Represented (engineering): duTreil, Lundin & Rackley Inc.

Personnel:

Patrick Mullen, Vice President & General Manager.

Cathy Coghlan, Vice President, Sales.

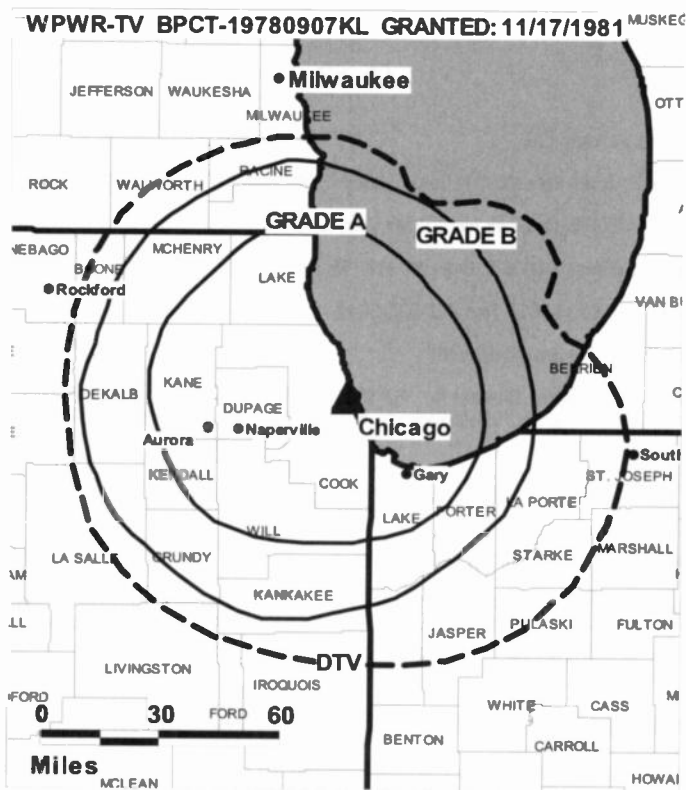
Jim Marketti, Vice President & Creative Services Manager.

John Nuck, Vice President, Programming & Administration.

John Baich, Vice President, Engineering.

Carrie Conzelman, Finance Director.

Jenny Maroney, Local Sales Manager.



© 2007 Warren Communications News

Lisa Pizana, Traffic Director.

Wanda Wells, Public Affairs Manager.

Rates: On request.

City of License: Gary. **Station DMA:** Chicago, IL. **Rank:** 3.

Circulation © 2006 Nielsen. Coverage based on Nielsen study.

| GrandTotal | Cable TV Households | Non-cable TV Households | Total TV Households |
|-----------------------------------|---------------------|-------------------------|---------------------|
| Estimated Station Totals * | 2,277,930 | 1,071,770 | 3,349,700 |
| Average Weekly Circulation (2006) | 952,623 | 412,736 | 1,365,359 |
| Average Daily Circulation (2006) | | | 424,976 |

| Station DMA Total | Cable TV Households | Non-cable TV Households | Total TV Households |
|-----------------------------------|---------------------|-------------------------|---------------------|
| Estimated Station Totals * | 2,272,230 | 1,063,650 | 3,335,880 |
| Average Weekly Circulation (2006) | 952,309 | 412,314 | 1,364,623 |
| Average Daily Circulation (2006) | | | 424,822 |

| Other DMA Total | Cable TV Households | Non-cable TV Households | Total TV Households |
|-----------------------------------|---------------------|-------------------------|---------------------|
| Estimated Station Totals * | 5,700 | 8,120 | 13,820 |
| Average Weekly Circulation (2006) | 314 | 422 | 736 |
| Average Daily Circulation (2006) | | | 154 |

*Estimated station totals are sums of the Nielsen TV and Cable TV household estimates for each county in which the station registers viewing of more than 5% as per the Nielsen Survey Methods.

WJYS

Ch. 62

Network Service: IND.

Licensee: Jovon Broadcasting Corp., 18600 S. Oak Park Ave., Tinley Park, IL 60477.

Studio: 18600 S. Oak Park Ave., Tinley Park, IL 60477.

Mailing Address: 18600 S. Oak Park Ave., Tinley Park, IL 60477.

Phone: 708-633-0001. **Fax:** 708-633-0040.

E-mail: lradcliffe@wjystv62.com

Technical Facilities: Channel No. 62 (758-764 MHz). Authorized power: 5000-kw max. visual. Antenna: 479-ft above av. terrain, 472-ft. above ground, 1165-ft. above sea level.

Latitude 41° 33' 10"
Longitude 87° 47' 09"

Transmitter: 1.2-mi. S of Tinley Park.

Digital Facilities: Channel No. 36 (602-608 MHz). Power: 50-kw max. visual. Antenna: 1493-ft above av. terrain, 1497-ft. above ground, 2092-ft. above sea level.

Latitude 41° 52' 44"
Longitude 87° 38' 10"

FCC Digital File Number: BPCDT-981224KF. Granted: January 09, 2002.

Note: Latitude and longitude coordinates shown are based on the North American Datum of 1927 (NAD 27) as currently required by the Mass Media Bureau of the FCC.

Ownership: Jovon Broadcasting Corp. (Group Owner).

Began Operation: March 2, 1991.

Represented (legal): Dow, Lohnes & Albertson PLLC.

Represented (engineering): E. Harold Munn Jr. & Associates Inc.

Personnel:

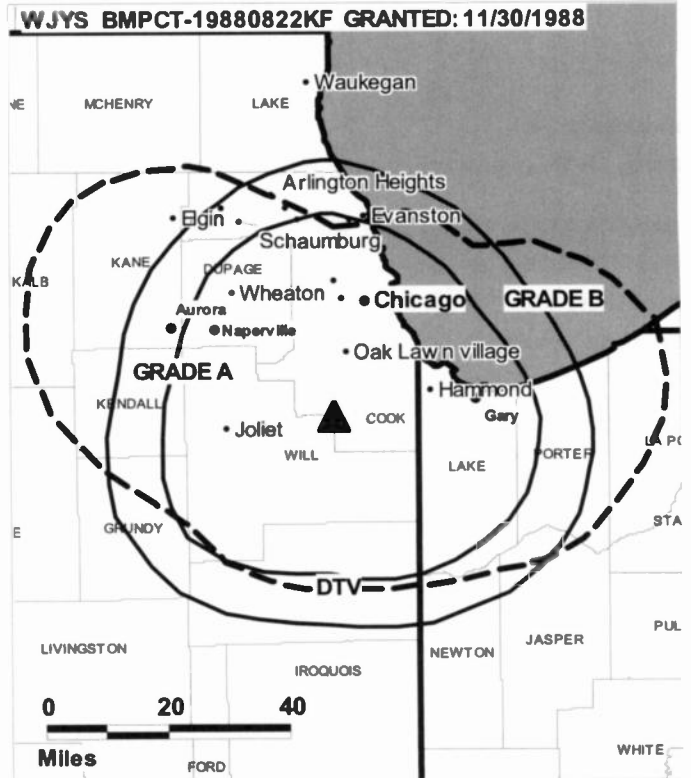
Lonnie Radcliff, Executive Vice President & General Sales Manager.

Joseph Stroud, General Manager.

Jan Heritage, Program Director & Traffic Manager.

Rates: On request.

City of License: Hammond. **Station DMA:** Chicago, IL. **Rank:** 3.



Circulation © 2006 Nielsen. Coverage based on Nielsen study.

| GrandTotal | Cable TV Households | Non-cable TV Households | Total TV Households |
|-----------------------------------|---------------------|-------------------------|---------------------|
| Estimated Station Totals * | 1,699,230 | 147,490 | 1,846,720 |
| Average Weekly Circulation (2006) | 139,688 | 9,698 | 149,386 |
| Average Daily Circulation (2006) | | | 24,396 |

| Station DMA Total | Cable TV Households | Non-cable TV Households | Total TV Households |
|-----------------------------------|---------------------|-------------------------|---------------------|
| Estimated Station Totals * | 1,699,230 | 147,490 | 1,846,720 |
| Average Weekly Circulation (2006) | 139,688 | 9,698 | 149,386 |
| Average Daily Circulation (2006) | | | 24,396 |

*Estimated station totals are sums of the Nielsen TV and Cable TV household estimates for each county in which the station registers viewing of more than 5% as per the Nielsen Survey Methods.

WJYS-DT

Ch. 36

Network Service: IND.

Licensee: Jovon Broadcasting Corp., 18600 S. Oak Park Ave., Tinley Park, IL 60477.

Studio: 18600 S. Oak Park Ave., Tinley Park, IN 60477.

Mailing Address: 18600 S. Oak Park Ave., Tinley Park, IL 60477.

Phone: 708-633-0001. **Fax:** 708-633-0040.

E-mail: lradcliffe@wjystv62.com

Technical Facilities: Channel No. 36 (602-608 MHz). Authorized power: 50-kw max. visual. Antenna: 1493-ft above av. terrain, 1497-ft. above ground, 2092-ft. above sea level.

| | | | |
|-----------|-----|-----|-----|
| Latitude | 41° | 52' | 44" |
| Longitude | 87° | 38' | 10" |

Transmitter: Sears Tower, 233 S. Wacker Dr., Chicago, IL.

Note: Latitude and longitude coordinates shown are based on the North American Datum of 1927 (NAD 27) as currently required by the Mass Media Bureau of the FCC.

Ownership: Jovon Broadcasting Corp. (Group Owner).

Began Operation: August 1, 2002. Standard Definition.

Personnel:

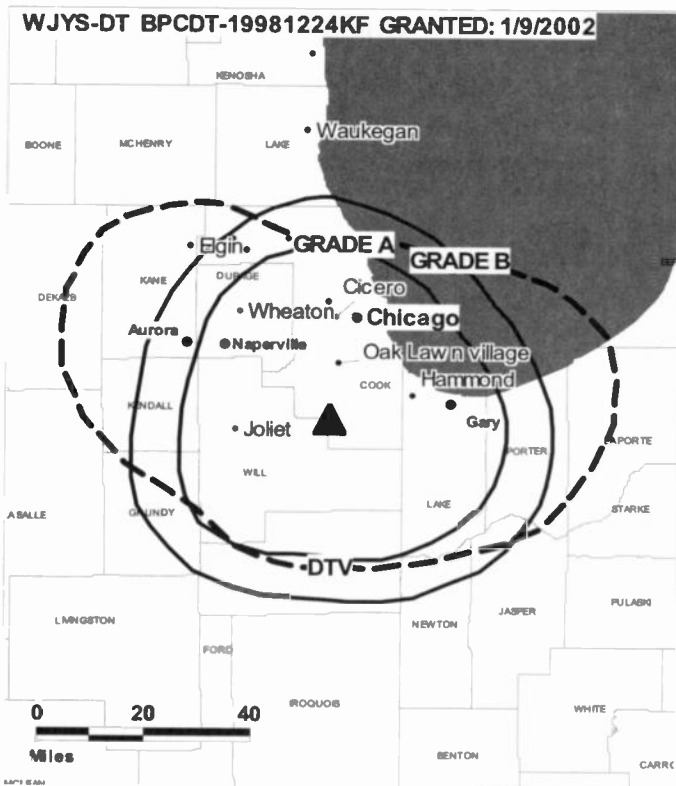
Lonnie Radcliffe, Executive Vice President & General Sales Manager.

Joseph A. Stroud, General Manager.

Jan Heritage, Program Director & Traffic Manager.

City of License: Hammond. **Station DMA:** Chicago, IL. **Rank:** 3.

Nielsen Data: Not available.



WHMB-DT
Ch. 16

Network Service: IND.

Grantee: LeSea Broadcasting of Indianapolis Inc., 61300 S. Ironwood Rd., PO Box 12, South Bend, IN 46614.

WHMB-TV: 10511 Greenfield Ave., Noblesville, IN 46060.

Mailing Address: PO Box 50450, Indianapolis, IN 46250.

Phone: 317-773-5050. **Fax:** 317-776-4051.

E-mail: kpasson@leseas.com

Web Site: http://www.whmbtv.com

Technical Facilities: Channel No. 16 (482-488 MHz). Authorized power: 163-kw max. visual, aural. Antenna: 991-ft above av. terrain, 992-ft. above ground, 1827-ft. above sea level.

| | | | |
|-----------|-----|-----|-----|
| Latitude | 39° | 53' | 40" |
| Longitude | 86° | 12' | 21" |

Note: Latitude and longitude coordinates shown are based on the North American Datum of 1927 (NAD 27) as currently required by the Mass Media Bureau of the FCC.

Ownership: LeSea Broadcasting Corp. (Group Owner).

Began Operation: December 2, 2002. Standard Definition. Station operating under Special Temporary Authority at 18.6-kw max. visual.

Personnel:

Keith Passon, General Manager.

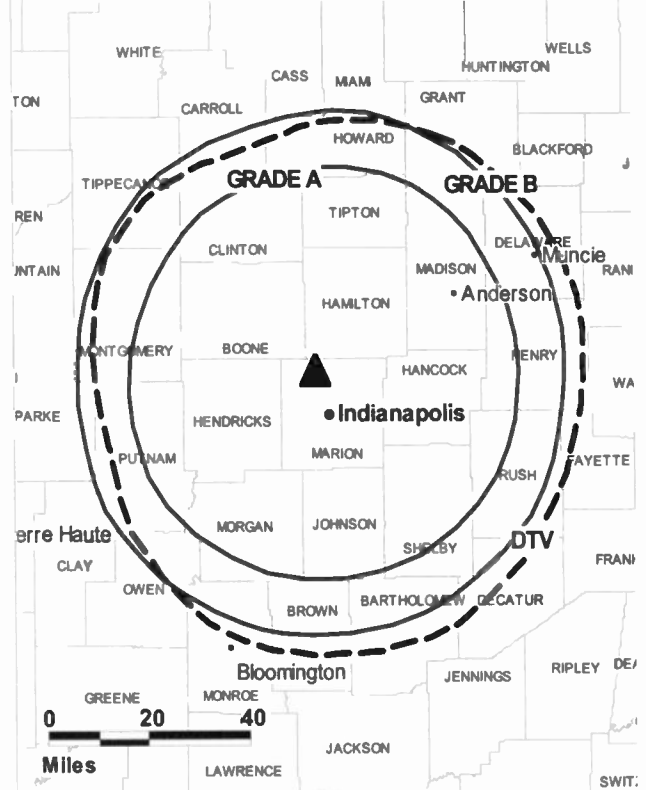
Steve Whitesell, Chief Engineer.

Jeff Elliott, Production Manager.

Karen Robinson, Office & Traffic Manager.

City of License: Indianapolis. **Station DMA:** Indianapolis, IN. **Rank:** 25.

WHMB-DT BMPCDT-20060502ADC GRANTED: 6/15/2006



© 2007 Warren Communications News

Nielsen Data: Not available.

WHMB-TV
Ch. 40

Network Service: IND.

Licensee: LeSea Broadcasting of Indianapolis Inc., 61300 S. Ironwood Rd., South Bend, IN 46614.

WHMB-TV: 10511 Greenfield Ave., Noblesville, IN 46060.

Mailing Address: PO Box 50450, Indianapolis, IN 46250.

Phone: 317-773-5050. **Fax:** 317-776-4051.

E-mail: kpasson@lsea.com

Web Site: <http://www.whmbtv.com>

Technical Facilities: Channel No. 40 (626-632 MHz). Authorized power: 2090-kw max. & 1579-kw horizontal visual, 209-kw & 157.9-kw horizontal aural. Antenna: 990-ft above av. terrain, 980-ft. above ground, 1815-ft. above sea level.

Latitude 39° 53' 40"
Longitude 86° 12' 21"

Transmitter: 7701 Walnut Dr., Indianapolis.

Digital Facilities: Channel No. 16 (482-488 MHz). Power: 163-kw max. visual, aural. Antenna: 991-ft above av. terrain, 992-ft. above ground, 1827-ft. above sea level.

Latitude 39° 53' 40"
Longitude 86° 12' 21"

FCC Digital File Number: BPCDT-19991014AAA. Granted: June 15, 2006.

Note: Latitude and longitude coordinates shown are based on the North American Datum of 1927 (NAD 27) as currently required by the Mass Media Bureau of the FCC.

Ownership: LeSea Broadcasting Corp. (Group Owner).

Began Operation: January 25, 1971. Sale to present owner by Dr. Wendell Hansen approved by FCC August 15, 1972.

Personnel:

Keith Passon, General Manager.

Steve Whitesell, Chief Engineer.

Jeff Elliott, Production Manager.

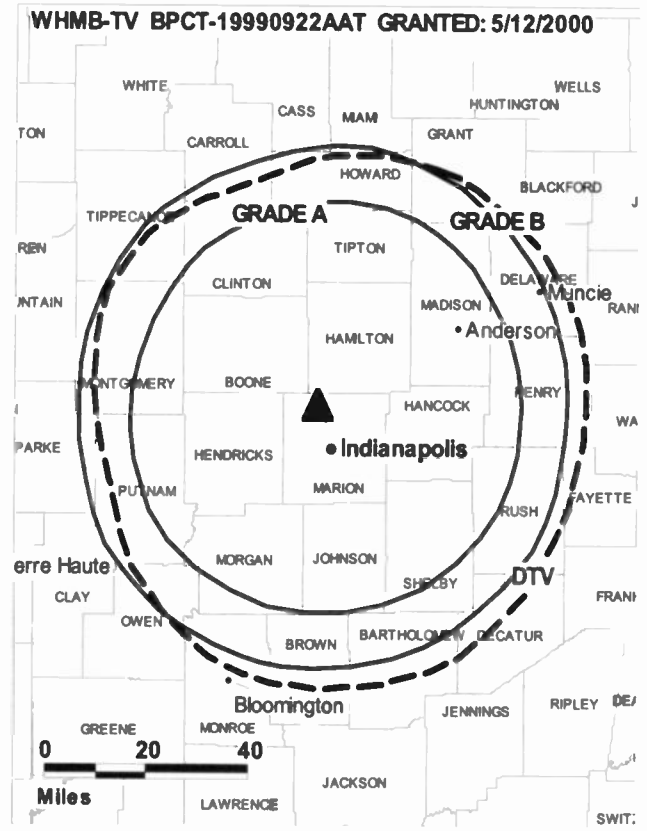
Karen Robinson, Office & Traffic Manager.

City of License: Indianapolis. **Station DMA:** Indianapolis, IN. **Rank:** 25.



FULLY SEARCHABLE • CONTINUOUSLY UPDATED • DISCOUNT RATES FOR PRINT PURCHASERS

For more information call 800-771-9202 or visit www.warren-news.com



© 2007 Warren Communications News

Circulation © 2006 Nielsen. Coverage based on Nielsen study.

| GrandTotal | Cable TV Households | Non-cable TV Households | Total TV Households |
|-----------------------------------|------------------------|----------------------------|------------------------|
| Estimated Station Totals * | 539,410 | 286,650 | 826,060 |
| Average Weekly Circulation (2006) | 43,826 | 26,458 | 70,284 |
| Average Daily Circulation (2006) | | | 18,220 |
| Station DMA Total | Cable TV Households | Non-cable TV Households | Total TV Households |
| Estimated Station Totals * | 487,550 | 286,650 | 774,200 |
| Average Weekly Circulation (2006) | 40,620 | 26,458 | 67,078 |
| Average Daily Circulation (2006) | | | 17,530 |
| Other DMA Total | Cable TV Households | Non-cable TV Households | Total TV Households |
| Estimated Station Totals * | 51,860 | 0 | 51,860 |
| Average Weekly Circulation (2006) | 3,206 | 0 | 3,206 |
| Average Daily Circulation (2006) | | | 690 |

*Estimated station totals are sums of the Nielsen TV and Cable TV household estimates for each county in which the station registers viewing of more than 5% as per the Nielsen Survey Methods.

WISH-DT
Ch. 9

Network Service: CBS.

Licensee: Indiana Broadcasting LLC, Box 7088, Indianapolis, IN 46207.

Studio: 1950 N. Meridian St., Indianapolis, IN 46202.

Mailing Address: Box 7088, Indianapolis, IN 46207.

Phone: 317-923-8888. **Fax:** 317-926-1144.

E-mail: tvanbibber@wishtv.com

Web Site: <http://www.wishtv.com>

Technical Facilities: Channel No. 9 (186-192 MHz). Authorized power: 19.5-kw visual. Antenna: 932-ft above av. terrain, 938-ft. above ground, 1755-ft. above sea level.

| | | | |
|-----------|-----|-----|-----|
| Latitude | 39° | 53' | 25" |
| Longitude | 86° | 12' | 20" |

Transmitter: 7619 Walnut Dr., Marion County.

Note: Latitude and longitude coordinates shown are based on the North American Datum of 1927 (NAD 27) as currently required by the Mass Media Bureau of the FCC.

Ownership: LIN TV Corp. (Group Owner).

Began Operation: December 17, 1998. High Definition.

Represented (sales): Petry Television Inc.

Represented (engineering): duTreil, Lundin & Rackley Inc.

Personnel:

Jeff White, General Manager.

Denise Daniels, Senior Sales Manager.

Allen Douglas, Sales Manager.

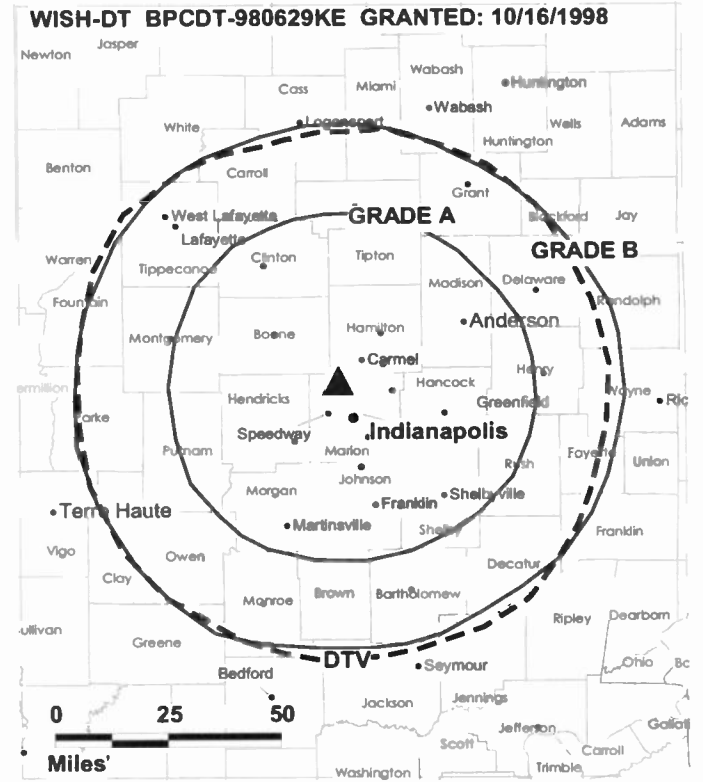
Tom Cochrun, News Director.

Terry Van Bibber, Chief Engineer.

Joe Wertenberger, Business Manager.

Rick Thedwall, Program Director.

Carol Sergi, Director, Marketing Development.



© 2007 Warren Communications News

Scott Hailey, Promotion & Creative Services Director.

Becky Hardy, Production Manager.

Lynn Gizeley, Research Director.

Rates: On request.

City of License: Indianapolis. **Station DMA:** Indianapolis, IN. **Rank:** 25.

Nielsen Data: Not available.

WISH-TV
Ch. 8

Network Service: CBS.

Licensee: Indiana Broadcasting LLC, 1950 N. Meridian St., Indianapolis, IN 46202.

Studio: 1950 N. Meridian St., Indianapolis, IN 46202.

Mailing Address: Box 7088, Indianapolis, IN 46207.

Phone: 317-923-8888. **Fax:** 317-926-1144.

E-mail: tvanbibber@wishtv.com

Web Site: http://www.wishtv.com

Technical Facilities: Channel No. 8 (180-186 MHz). Authorized power: 316-kw visual, 42.7-kw aural. Antenna: 1001-ft above av. terrain, 1007-ft. above ground, 1827-ft. above sea level.

Latitude 39° 53' 25"
Longitude 86° 12' 20"

Transmitter: 7619 Walnut Dr., Marion County.

Digital Facilities: Channel No. 9 (186-192 MHz). Power: 19.5-kw visual. Antenna: 932-ft above av. terrain, 938-ft. above ground, 1755-ft. above sea level.

Latitude 39° 53' 25"
Longitude 86° 12' 20"

Note: Latitude and longitude coordinates shown are based on the North American Datum of 1927 (NAD 27) as currently required by the Mass Media Bureau of the FCC.

Multichannel TV Sound: Stereo only.

Satellite Earth Stations: Transmitter Larcen; Scientific-Atlanta, 7-meter C-band; Scientific-Atlanta, 10-meter C-band; Scientific-Atlanta, 4.5-meter C-band; Scientific-Atlanta, 5-meter Ku-band.

SNG Mobile Dish: Ku-band.

News Services: UPI, CNN Newsource, CBS Newspath, AP.

Ownership: LIN TV Corp. (Group Owner).

Began Operation: July 1, 1954. Sale to Corinthian Broadcasting, along with WANE-TV-AM, Fort Wayne, approved by FCC October 10, 1956 (Television Digest, Vol. 12:34, 41). Sale to LIN Broadcasting by Corinthian approved by FCC November 28, 1983 (Vol. 23: 36). Sale of controlling interest in LIN to Hicks, Muse, Tate, & Furst from AT&T approved by FCC March 2, 1998 (Vol. 37:33, 42, 43; 38:2, 10). Sale to Chancellor Media Corp. dismissed (Vol. 38:28; 39:12).

Represented (sales): Petry Television Inc.

Represented (legal): Covington & Burling.

Represented (engineering): duTreil, Lundin & Rackley Inc.

Personnel:

Jeff White, General Manager.

Denise Daniels, Senior Sales Manager.

Allen Douglas, Sales Manager.

Tom Cochrun, News Director.

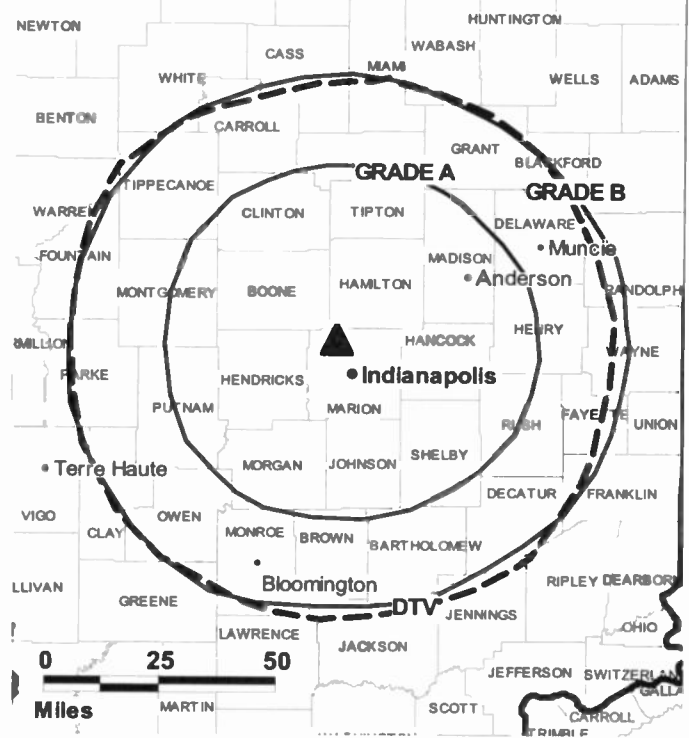
Terry Van Bibber, Chief Engineer.

Joe Wertenberger, Business Manager.

Rick Thedwall, Program Director.

Carol Sergl, Director, Marketing Development.

WISH-TV BPCT-19930518KF GRANTED: 6/24/1994 •



© 2007 Warren Communications News

Scott Halney, Promotion & Creative Services Director.

Becky Hardy, Production Manager.

Lynn Gizeley, Research Director.

Highest 30 Sec. Rate: \$6000.

City of License: Indianapolis. **Station DMA:** Indianapolis, IN. **Rank:** 25.

Circulation © 2006 Nielsen. Coverage based on Nielsen study.

| GrandTotal | Cable TV Households | Non-cable TV Households | Total TV Households |
|-----------------------------------|---------------------|-------------------------|---------------------|
| Estimated Station Totals * | 738,690 | 481,420 | 1,220,110 |
| Average Weekly Circulation (2006) | 495,178 | 294,364 | 789,542 |
| Average Daily Circulation (2006) | | | 392,014 |
| Station DMA Total | Cable TV Households | Non-cable TV Households | Total TV Households |
| Estimated Station Totals * | 629,680 | 417,320 | 1,047,000 |
| Average Weekly Circulation (2006) | 449,662 | 284,506 | 734,168 |
| Average Daily Circulation (2006) | | | 369,884 |
| Other DMA Total | Cable TV Households | Non-cable TV Households | Total TV Households |
| Estimated Station Totals * | 109,010 | 64,100 | 173,110 |
| Average Weekly Circulation (2006) | 45,516 | 9,858 | 55,374 |
| Average Daily Circulation (2006) | | | 22,130 |

*Estimated station totals are sums of the Nielsen TV and Cable TV household estimates for each county in which the station registers viewing of more than 5% as per the Nielsen Survey Methods.

WRTV
Ch. 6

Network Service: ABC.

Licensee: McGraw-Hill Broadcasting Co. Inc., 1330 N. Meridian St., Indianapolis, IN 46202.

Studio: 1330 N. Meridian St., Indianapolis, IN 46202.

Mailing Address: 1330 N. Meridian St., Indianapolis, IN 46202.

Phone: 317-635-9788. **Fax:** 317-269-1406.

E-mail: don.lundy@rtv6.com

Web Site: http://www.theindychannel.com

Technical Facilities: Channel No. 6 (82-88 MHz). Authorized power: 100-kw visual, 20-kw aural. Antenna: 915-ft above av. terrain, 922-ft. above ground, 1752-ft. above sea level.

Latitude 39° 53' 56.5"
Longitude 86° 12' 03.7"

Digital Facilities: Channel No. 25 (536-542 MHz). Power: 898-kw max. visual. Antenna: 965-ft above av. terrain, 971-ft. above ground, 1801-ft. above sea level.

Latitude 39° 53' 56.5"
Longitude 86° 12' 03.7"

FCC Digital File Number: BPCDT-980721KF. Granted: October 26, 1998.

Note: Latitude and longitude coordinates shown are based on the North American Datum of 1927 (NAD 27) as currently required by the Mass Media Bureau of the FCC.

Satellite Earth Stations: Transmitter Larcen; Microdyne, 7.2-meter C-band; Andrew, 7.3-meter C-band; Microdyne, 3-meter Ku-band; Andrew, 4.5-meter C-band; Satcom Technologies, 5.5-meter Ku-band; Microdyne, M/A-Com, Avartek receivers.

News Services: AP, ABC NewsOne.

Ownership: McGraw-Hill Broadcasting Co. Inc. (Group Owner).

Began Operation: May 30, 1949. Sale to present owner by Time Inc. approved by FCC March 8, 1972 (Television Digest, Vol. 12:10, 11). Sale to Time Inc. by H. M. Britner interests approved by FCC April 17, 1957 (Vol. 12:50, 51; 13:16).

Represented (sales): Harrington, Righter & Parsons Inc.

Represented (legal): Holland & Knight LLP.

Personnel:

Don Lundy, Vice President & General Manager.

Billy Byrd, General Sales Manager.

Monte Costes, Local Sales Manager.

Brad Wood, National Sales Manager.

Tim Larson, News Director.

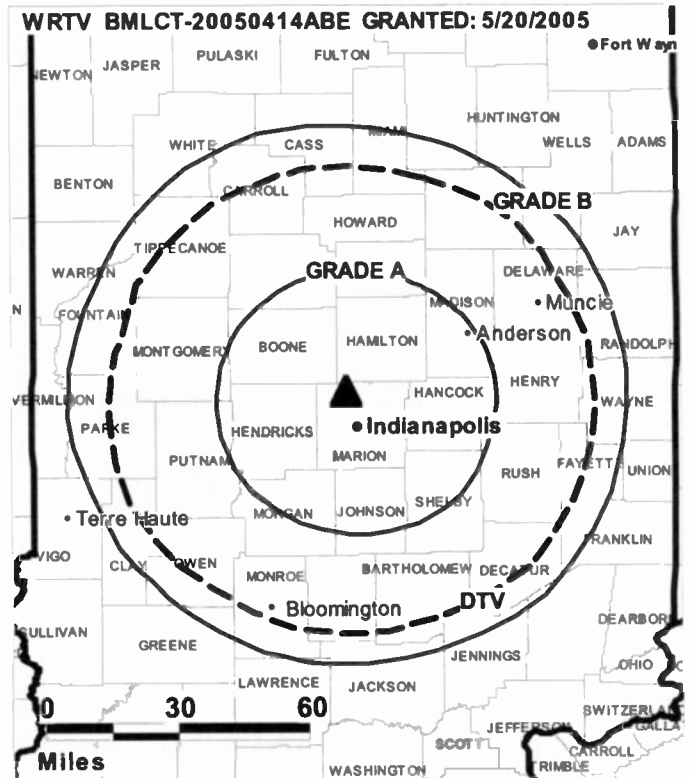
Tim Boling, Engineering Director.

Jeff Grodey, Business Manager.

Paul Montgomery, Promotion & Program Director.

Kurt Swadener, Production Manager.

Debbie Bishop, Traffic Manager.



© 2007 Warren Communications News

Christine Scott, Audience Relations Director.

Rates: On request.

City of License: Indianapolis. **Station DMA:** Indianapolis, IN. **Rank:** 25.

Circulation © 2006 Nielsen. Coverage based on Nielsen study.

| GrandTotal | Cable TV Households | Non-cable TV Households | Total TV Households |
|-----------------------------------|------------------------|----------------------------|------------------------|
| Estimated Station Totals * | 795,080 | 510,120 | 1,305,200 |
| Average Weekly Circulation (2006) | 502,042 | 257,964 | 760,006 |
| Average Daily Circulation (2006) | | | 308,130 |
| Station DMA Total | Cable TV Households | Non-cable TV Households | Total TV Households |
| Estimated Station Totals * | 629,680 | 417,320 | 1,047,000 |
| Average Weekly Circulation (2006) | 430,060 | 246,028 | 676,088 |
| Average Daily Circulation (2006) | | | 280,362 |
| Other DMA Total | Cable TV Households | Non-cable TV Households | Total TV Households |
| Estimated Station Totals * | 165,400 | 92,800 | 258,200 |
| Average Weekly Circulation (2006) | 71,982 | 11,936 | 83,918 |
| Average Daily Circulation (2006) | | | 27,768 |

*Estimated station totals are sums of the Nielsen TV and Cable TV household estimates for each county in which the station registers viewing of more than 5% as per the Nielsen Survey Methods.

WRTV-DT
Ch. 25

Network Service: ABC.

Licensee: McGraw-Hill Broadcasting Co. Inc., 1330 N. Meridian St., Indianapolis, IN 46202-2364.

Studio: 1330 N. Meridian St., Indianapolis, IN 46202-2364.

Mailing Address: 1330 N. Meridian St., Indianapolis, IN 46202-2364.

Phone: 317-635-9788. **Fax:** 317-269-1406.

E-mail: don_lundy@wrtv.com

Web Site: <http://www.theindychannel.com>

Technical Facilities: Channel No. 25 (536-542 MHz). Authorized power: 898-kw max. visual. Antenna: 965-ft above av. terrain, 971-ft. above ground, 1801-ft. above sea level.

| | | | |
|-----------|-----|-----|-------|
| Latitude | 39° | 53' | 56.5" |
| Longitude | 86° | 12' | 03.7" |

Note: Latitude and longitude coordinates shown are based on the North American Datum of 1927 (NAD 27) as currently required by the Mass Media Bureau of the FCC.

Multichannel TV Sound: Stereo and separate audio program.

News Service: NewsChannel 64 on area cable.

Ownership: McGraw-Hill Broadcasting Co. Inc. (Group Owner).

Began Operation: September 16, 1999. Standard and High Definition.

Represented (legal): Holland & Knight LLP.

Represented (engineering): Cohen Dippell & Everist PC.

Personnel:

Don Lundy, Vice President & General Manager.

Billy Byrd, General Sales Manager.

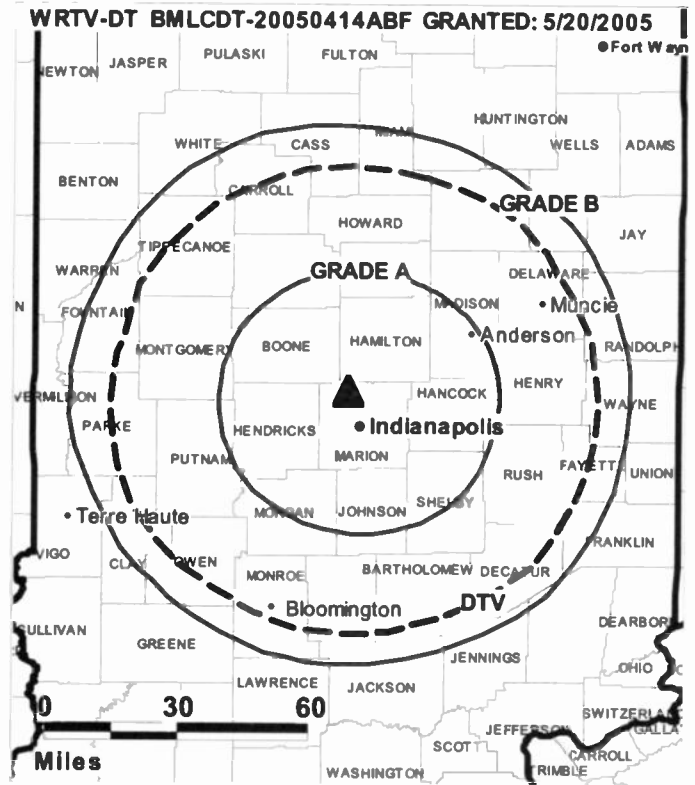
Monte Costes, Local Sales Manager.

Brad Wood, National Sales Manager.

Tim Larson, News Director.

Tim Boling, Engineering Director.

Jeff Grodey, Business Manager.



© 2007 Warren Communications News

Kurt Swadener, Production Manager.

Paul Montgomery, Promotion & Program Director.

Debbie Bishop, Traffic Manager.

Christine Scott, Audience Relations Director.

Rates: On request.

City of License: Indianapolis. **Station DMA:** Indianapolis, IN. **Rank:** 25.

Nielsen Data: Not available.

WTHR
Ch. 13

Network Service: NBC.

Licensee: VideoIndiana Inc., Box 1313, Indianapolis, IN 46206.

Studio: 1000 N. Meridian St., Indianapolis, IN 46204.

Mailing Address: Box 1313, Indianapolis, IN 46206.

Phone: 317-636-1313. **Fax:** 317-636-3717.

E-mail: 13news@wthr.com

Web Site: http://www.wthr.com

Technical Facilities: Channel No. 13 (210-216 MHz). Authorized power: 316-kw visual, 63.2-kw aural. Antenna: 980-ft above av. terrain, 1040-ft. above ground, 1860-ft. above sea level.

Latitude 39° 55' 43"
Longitude 86° 10' 55"

Transmitter: Ditch Rd. & 96th St.

Digital Facilities: Channel No. 46 (662-668 MHz). Power: 1000-kw max. visual, aural. Antenna: 869-ft above av. terrain, 888-ft. above ground, 1712-ft. above sea level.

Latitude 39° 55' 43"
Longitude 86° 10' 55"

Note: Latitude and longitude coordinates shown are based on the North American Datum of 1927 (NAD 27) as currently required by the Mass Media Bureau of the FCC.

Multichannel TV Sound: Stereo only.

Satellite Earth Stations: Transmitter Harris; Harris, 6-meter Ku-band; Radiation Systems Inc., 6.1-meter KC-band; Harris, 8-meter C-band; RCA Americom, 3-meter Ku-band; Harris, 6-meter Ku-band; Standard Communications, Harris receivers.

SNG Mobile Dish: Vertex, 2.5-meter Ku-band.

News Services: Sports News Satellite, NBC News Channel, CNN Newsource, AP.

LMA: Local marketing agreement with WIPX (X), Bloomington.

Ownership: Dispatch Broadcast Group (Group Owner).

Began Operation: October 30, 1957. Sale to present owner by Avco Broadcasting Corp. approved by FCC August 11, 1975 (Television Digest, Vol. 15:13, 21).

Represented (sales): Blair Television.

Represented (legal): Sidley Austin LLP.

Represented (engineering): David Steel & Associates Inc.

Personnel:

Richard Pegram, Senior Vice President & General Manager.

Al Grossniklaus, Operations & Engineering Director.

Tim Warner, Sales Director.

Betty Crockett, Local Sales Manager.

Steve Click, National Sales Manager.

Jacques Natz, News Director.

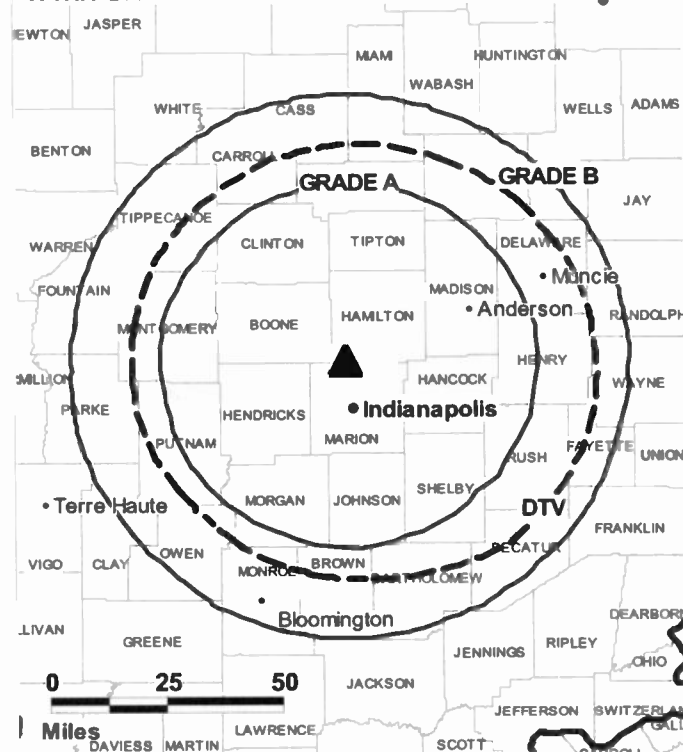
Roger Bishop, Chief Engineer.

Judy McQuoid, Business Manager.

Tammy Clapsaddle, Treasurer.

Rod Porter, Program Manager.

WTHR BMPCT-19831103KR GRANTED: 12/21/1983



© 2007 Warren Communications News

Jeff Dutton, Marketing Manager.

Andy Denniston, Research Director.

Randy White, Production Manager.

Peggy Fox, Traffic Manager.

Rates: On request.

City of License: Indianapolis. **Station DMA:** Indianapolis, IN. **Rank:** 25.

Circulation © 2006 Nielsen. Coverage based on Nielsen study.

| GrandTotal | Cable TV Households | Non-cable TV Households | Total TV Households |
|-----------------------------------|---------------------|-------------------------|---------------------|
| Estimated Station Totals * | 744,590 | 483,100 | 1,227,690 |
| Average Weekly Circulation (2006) | 535,503 | 305,976 | 841,479 |
| Average Daily Circulation (2006) | | | 467,217 |
| Station DMA Total | Cable TV Households | Non-cable TV Households | Total TV Households |
| Estimated Station Totals * | 629,680 | 417,320 | 1,047,000 |
| Average Weekly Circulation (2006) | 480,392 | 293,699 | 774,091 |
| Average Daily Circulation (2006) | | | 437,780 |
| Other DMA Total | Cable TV Households | Non-cable TV Households | Total TV Households |
| Estimated Station Totals * | 114,910 | 65,780 | 180,690 |
| Average Weekly Circulation (2006) | 55,111 | 12,277 | 67,388 |
| Average Daily Circulation (2006) | | | 29,437 |

*Estimated station totals are sums of the Nielsen TV and Cable TV household estimates for each county in which the station registers viewing of more than 5% as per the Nielsen Survey Methods.

WTHR-DT
Ch. 46

Network Service: NBC.

Licensee: VideoIndiana Inc., 1000 N. Meridian St., Indianapolis, IN 46204.

Studio: 1000 N. Meridian St., Indianapolis, IN 46204.

Mailing Address: Box 1313, Indianapolis, IN 46206.

Phone: 317-636-1313. **Fax:** 317-636-3717.

E-mail: 13news@wthr.com

Web Site: http://www.wthr.com

Technical Facilities: Channel No. 46 (662-668 MHz). Authorized power: 1000-kw max. visual, aural. Antenna: 869-ft above av. terrain, 888-ft. above ground, 1712-ft. above sea level.

| | | | |
|-----------|-----|-----|-----|
| Latitude | 39° | 55' | 43" |
| Longitude | 86° | 10' | 55" |

Transmitter: Ditch Rd. at W. 96th St.

Note: Latitude and longitude coordinates shown are based on the North American Datum of 1927 (NAD 27) as currently required by the Mass Media Bureau of the FCC.

Ownership: Dispatch Broadcast Group (Group Owner).

Began Operation: September 26, 1998.

Represented (sales): Blair Television.

Represented (legal): Sidley Austin LLP.

Represented (engineering): Cohen Dippell & Everist PC.

Personnel:

Richard Pegram, Senior Vice President & General Sales Manager.

Al Grossniklaus, Operations & Engineering Director.

Tim Warner, Sales Director.

Betty Crockett, Local Sales Manager.

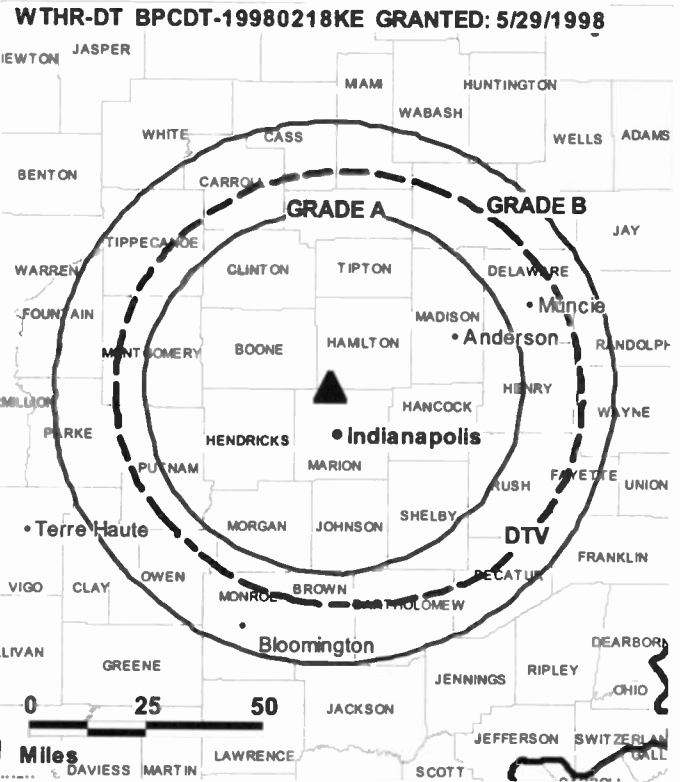
Steve Click, National Sales Director.

Jacques Natz, News Director.

Roger Bishop, Chief Engineer.

Judy McQuoid, Business Manager.

Tammy Clapsaddle, Treasurer.



© 2007 Warren Communications News

Red Porter, Program Manager.

Jeff Dutton, Marketing Manager.

Andy Denniston, Research Director.

Randy White, Production Manager.

Peggy Fox, Traffic Manager.

Rates: On request.

City of License: Indianapolis. **Station DMA:** Indianapolis, IN. **Rank:** 25.

Nielsen Data: Not available.

WXIN
Ch. 59

Network Service: FOX.

Licensee: Tribune Television Co., 1440 N. Meridian St., Indianapolis, IN 46202.

Studio: 6910 Network Place, Indianapolis, IN 46278.

Mailing Address: 6910 Network Place, Indianapolis, IN 46278.

Phone: 317-632-5900. **Fax:** 317-687-6534.

E-mail: wxintv@mail.wxinc.com

Web Site: http://www.fox59.com

Technical Facilities: Channel No. 59 (740-746 MHz). Authorized power: 4500-kw max. visual. Antenna: 997-ft above av. terrain, 1007-ft. above ground, 1818-ft. above sea level.

Latitude 39° 53' 20"
Longitude 86° 12' 00"

Digital Facilities: Channel No. 45 (656-662 MHz). Power: 700-kw max. visual, aural. Antenna: 935-ft above av. terrain, 950-ft. above ground, 1760-ft. above sea level.

Latitude 39° 53' 20"
Longitude 86° 12' 00"

Note: Latitude and longitude coordinates shown are based on the North American Datum of 1927 (NAD 27) as currently required by the Mass Media Bureau of the FCC.

Multichannel TV Sound: Stereo only.

Satellite Earth Stations: Transmitter Comark; Harris, 6.1-meter C-band; Harris, 4.6-meter C-band; Harris receivers.

News Services: Fox NewsEdge, CNN Newsource, AP.

Ownership: Tribune Broadcasting Co. (Group Owner).

Began Operation: February 1, 1984. Transfer of control to present owner by Renaissance Communications approved by FCC March 20, 1997 (Television Digest, Vol. 36:28, 37:13). Sale to Renaissance Communications by Chase Communications Inc. approved by FCC January 11, 1993. Sale to Chase by Outlet Communications approved by FCC January 23, 1990 (Vol. 29:33, 30:13). Sale to Outlet Communications by USA Communications Inc. approved by FCC December 26, 1984.

Represented (sales): TeleRep Inc.

Personnel:

Jerome P. Martin, Vice President & General Manager.

Tim McMamara, Sales Director.

Sally Kohn, General Sales Manager.

Mike Roessler, Local Sales Manager.

Karen Rariden, News Director.

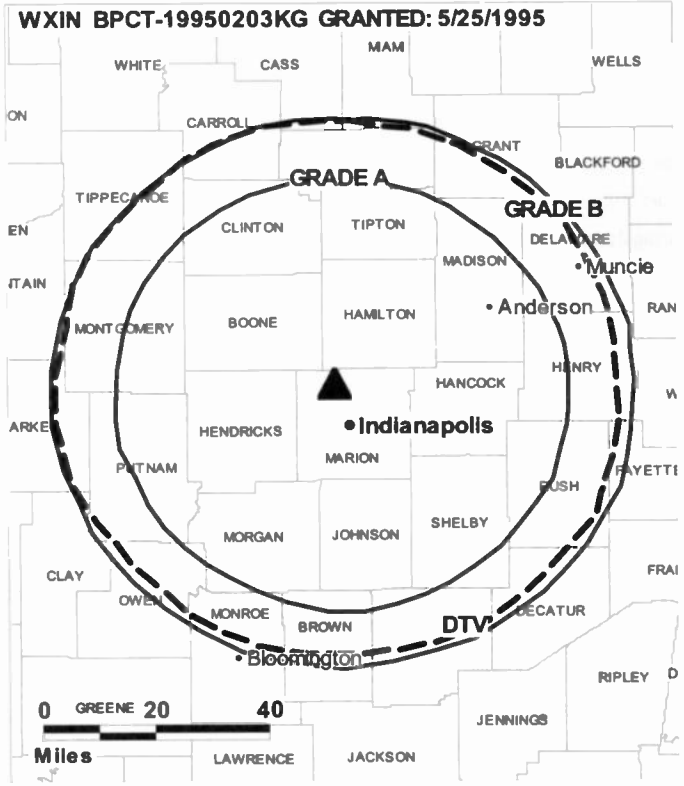
Rich Kittilstved, Engineering Director.

Dan O'Sullivan, Business Manager.

Rusty Ricketts, Program Director.

Michele Jarvis, Promotion Director.

Rob Gordon, Production Manager.



Janel Sharpe, Traffic Manager.

Highest 30 Sec. Rate: \$6000.

City of License: Indianapolis. **Station DMA:** Indianapolis, IN. **Rank:** 25.

Circulation © 2006 Nielsen. Coverage based on Nielsen study.

| GrandTotal | Cable TV Households | Non-cable TV Households | Total TV Households |
|-----------------------------------|---------------------|-------------------------|---------------------|
| Estimated Station Totals * | 695,060 | 451,850 | 1,146,910 |
| Average Weekly Circulation (2006) | 363,494 | 206,599 | 570,093 |
| Average Daily Circulation (2006) | | | 201,024 |
| Station OMA Total | Cable TV Households | Non-cable TV Households | Total TV Households |
| Estimated Station Totals * | 629,680 | 417,320 | 1,047,000 |
| Average Weekly Circulation (2006) | 335,831 | 201,303 | 537,134 |
| Average Daily Circulation (2006) | | | 191,188 |
| Other OMA Total | Cable TV Households | Non-cable TV Households | Total TV Households |
| Estimated Station Totals * | 65,380 | 34,530 | 99,910 |
| Average Weekly Circulation (2006) | 27,663 | 5,296 | 32,959 |
| Average Daily Circulation (2006) | | | 9,836 |

*Estimated station totals are sums of the Nielsen TV and Cable TV household estimates for each county in which the station registers viewing of more than 5% as per the Nielsen Survey Methods.

WXIN-DT
Ch. 45

Network Service: FOX.

Licensee: Tribune Television Co., 1440 N. Meridian St., Indianapolis, IN 46202-2305.

Studio: 6910 Network Place, Indianapolis, IN 46278.

Mailing Address: 6910 Network Place, Indianapolis, IN 46278.

Phone: 317-632-5900. **Fax:** 317-687-6534.

E-mail: wxin@mail.wxin.com

Web Site: http://www.fox59.com

Technical Facilities: Channel No. 45 (656-662 MHz). Authorized power: 700-kw max. visual, aural. Antenna: 935-ft above av. terrain, 950-ft. above ground, 1760-ft. above sea level.

| | | | |
|-----------|-----|-----|------|
| Latitude | 39° | 53' | 20" |
| Longitude | 86° | 12' | 007" |

Note: Latitude and longitude coordinates shown are based on the North American Datum of 1927 (NAD 27) as currently required by the Mass Media Bureau of the FCC.

Multichannel TV Sound: Stereo only.

News Services: Fox NewsEdge, CNN Newsource, AP.

Ownership: Tribune Broadcasting Co. (Group Owner).

Began Operation: October 28, 1999. Standard Definition.

Represented (sales): TeleRep Inc.

Represented (legal): Sidley Austin LLP.

Represented (engineering): duTreil, Lundin & Rackley Inc.

Personnel:

Jerome P. Martin, Vice President & General Manager.

Tim McMamara, Sales Director.

Sally Kohn, General Sales Manager.

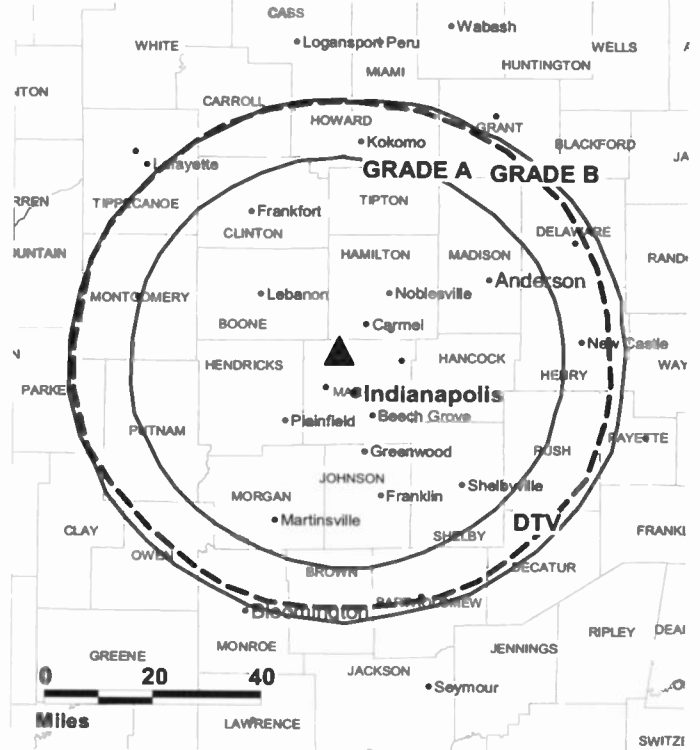
Mike Roessler, Local Sales Manager.

Karen Rariden, News Director.

Rich Kittilstved, Engineering Director.

Dan O'Sullivan, Business Manager.

WXIN-DT BPCDT-19991029AHB GRANTED: 8/22/2002



© 2007 Warren Communications News

Resty Ricketts, Program Director.

Michele Jarvis, Promotion Director.

Rob Gordon, Production Manager.

Janel Sharpe, Traffic Manager.

Rates: On request.

City of License: Indianapolis. **Station DMA:** Indianapolis, IN. **Rank:** 25.

Nielsen Data: Not available.

WTTK

Ch. 29

(Satellite of WTTV, Bloomington)

Network Service: CW.

Licensee: Tribune Denver Radio Inc., 435 N. Michigan Ave., Chicago, IL 60611.

Studio: 6910 Network Place, Indianapolis, IN 46278.

Mailing Address: 6910 Network Place, Indianapolis, IN 46278.

Phone: 317-632-5900. **Fax:** 317-687-6534.

E-mail: rrogala@tribune.com

Web Site: http://www.wb4.com

Technical Facilities: Channel No. 29 (560-566 MHz). Authorized power: 3090-kw max. visual, 309-kw aural. Antenna: 774-ft above av. terrain, 785-ft. above ground, 1654-ft. above sea level.

Latitude 40° 20' 20"
Longitude 85° 57' 15"

Transmitter: 2501 N. State Rte. 213, Windfall.

Digital Facilities: Channel No. 54 (710-716 MHz). Power: 1000-kw max. visual, aural. Antenna: 935-ft above av. terrain, 950-ft. above ground, 1760-ft. above sea level.

Latitude 39° 53' 20"
Longitude 86° 12' 07"

FCC Digital File Number: BPCDT-19991019ABC. Granted: November 05, 2004.

Note: Latitude and longitude coordinates shown are based on the North American Datum of 1927 (NAD 27) as currently required by the Mass Media Bureau of the FCC.

Ownership: Tribune Broadcasting Co. (Group Owner).

Began Operation: May 1, 1988.

Represented (sales): TeleRep Inc.

Represented (legal): Dow, Lohnes & Albertson PLLC.

Represented (engineering): Denny & Associates PC.

Personnel:

Rick Rogala, Vice President & General Manager.

Tim McMamara, Sales Director.

Sally Kohn, General & Local Sales Manager.

Rich Kittilstved, Chief Engineer.

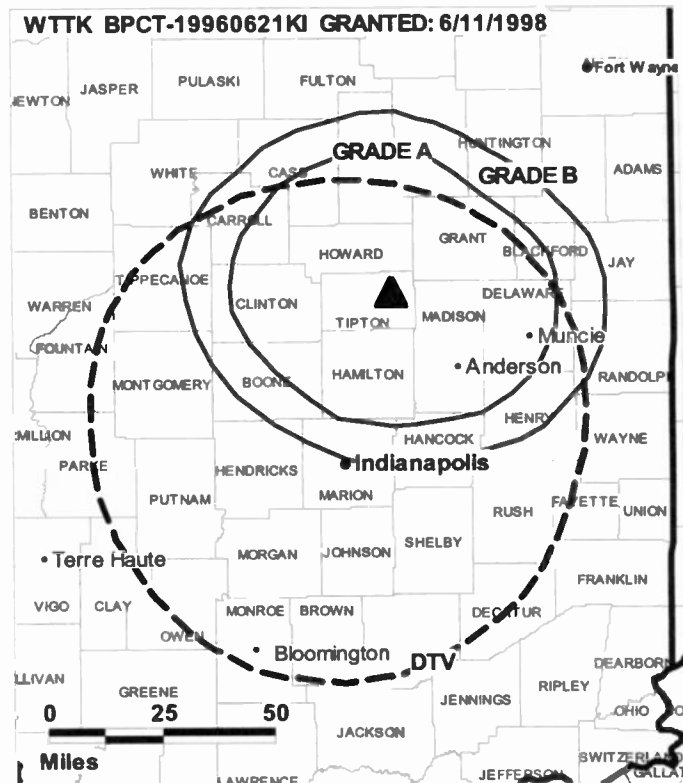
Oan O'Sullivan, Business Manager.

Rusty Ricketts, Program Director.

Michele Jarvis, Promotion Director.

Rob Gordon, Production Manager.

Janel Sharpe, Traffic Manager.



© 2007 Warren Communications News

Rates: On request.

City of License: Kokomo. **Station OMA:** Indianapolis, IN. **Rank:** 25.

Circulation © 2006 Nielsen. Coverage based on Nielsen study.

| Grand Total | Cable TV Households | Non-cable TV Households | Total TV Households |
|-----------------------------------|---------------------|-------------------------|---------------------|
| Estimated Station Totals * | 315,270 | 163,980 | 479,250 |
| Average Weekly Circulation (2006) | 86,265 | 20,189 | 106,454 |
| Average Daily Circulation (2006) | | | 30,867 |
| Station OMA Total | Cable TV Households | Non-cable TV Households | Total TV Households |
| Estimated Station Totals * | 235,330 | 123,530 | 358,860 |
| Average Weekly Circulation (2006) | 63,423 | 16,123 | 79,546 |
| Average Daily Circulation (2006) | | | 24,303 |
| Other OMA Total | Cable TV Households | Non-cable TV Households | Total TV Households |
| Estimated Station Totals * | 79,940 | 40,450 | 120,390 |
| Average Weekly Circulation (2006) | 22,842 | 4,066 | 26,908 |
| Average Daily Circulation (2006) | | | 6,564 |

*Estimated station totals are sums of the Nielsen TV and Cable TV household estimates for each county in which the station registers viewing of more than 5% as per the Nielsen Survey Methods.

WTTK-DT
Ch. 54

Network Service: CW.

Grantee: Tribune Denver Radio Inc., 435 N. Michigan Ave., Chicago, IL 60611.

Studio: 6910 Network Place, Indianapolis, IN 46278.

Mailing Address: 6910 Network Place, Indianapolis, IN 46278.

Phone: 317-632-5900. **Fax:** 317-687-6534.

E-mail: rrogala@tribune.com

Web Site: http://www.wb4.com

Technical Facilities: Channel No. 54 (710-716 MHz). Authorized power: 1000-kw max. visual, aural. Antenna: 935-ft above av. terrain, 950-ft. above ground, 1760-ft. above sea level.

| | | | |
|-----------|-----|-----|-----|
| Latitude | 39° | 53' | 20" |
| Longitude | 86° | 12' | 07" |

Note: Latitude and longitude coordinates shown are based on the North American Datum of 1927 (NAD 27) as currently required by the Mass Media Bureau of the FCC.

Ownership: Tribune Broadcasting Co. (Group Owner).

Began Operation: Station operating under Special Temporary Authority at 3.3-kw max. visual; no on-air date

Personnel:

Jerome P. Martin, Vice President & General Manager.

Tim McMamara, Sales Director.

Sally Kohn, General & Local Sales Manager.

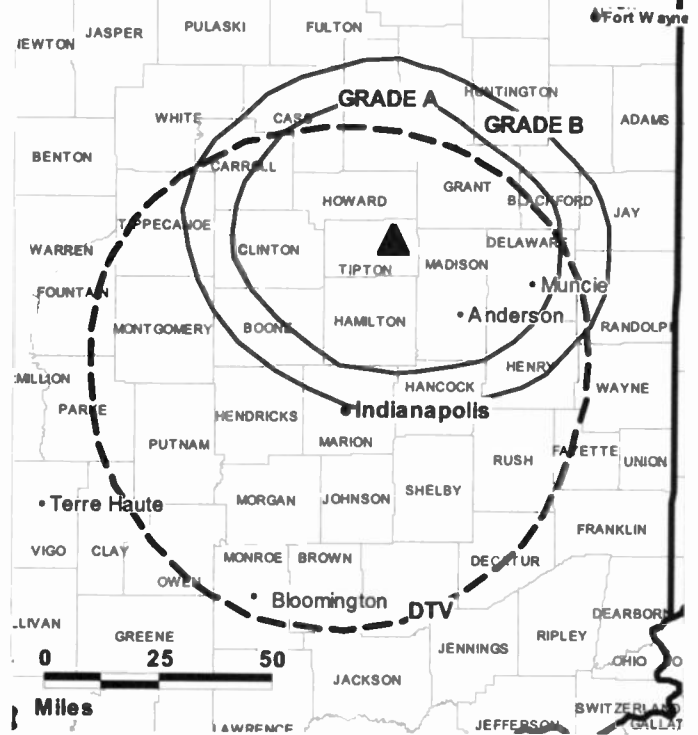
Rich Kittilstved, Chief Engineer.

Dan O'Sullivan, Business Manager.

Rusty Ricketts, Program Director.

Michele Jarvis, Promotion Director.

WTTK-DT BMPCDT-20030205ACJ GRANTED: 11/5/2004



© 2007 Warren Communications News

Rob Gordon, Production Manager.

Janel Sharpe, Traffic Manager.

City of License: Kokomo. **Station DMA:** Indianapolis, IN. **Rank:** 25.

Nielsen Data: Not available.

WLFI-DT
Ch. 11

Network Service: CBS.

Licensee: Primeland Television Inc., 4 Richmond Square, Providence, RI 02906.

Studio: 2605 Yeager Rd., West Lafayette, IN 47906.

Mailing Address: Box 2618, West Lafayette, IN 47996.

Phone: 765-463-1800. **Fax:** 765-237-5001.

E-mail: mjohnston@wfi.com

Web Site: http://www.wfi.com

Technical Facilities: Channel No. 11 (198-204 MHz). Authorized power: 30-kw visual, aural. Antenna: 702-ft above av. terrain, 673-ft. above ground, 1444-ft. above sea level.

| | | | |
|-----------|-----|-----|-----|
| Latitude | 40° | 23' | 20" |
| Longitude | 86° | 36' | 46" |

Note: Latitude and longitude coordinates shown are based on the North American Datum of 1927 (NAD 27) as currently required by the Mass Media Bureau of the FCC.

Ownership: LIN TV Corp. (Group Owner).

Began Operation: Station operating; no on-air date.

Represented (sales): Petry Television Inc.

Personnel:

Michael Johnston, Station Manager & General Manager.

Chris Hilgendorf, Operations & Production Manager.

Terrence Glaser, Director, National Sales.

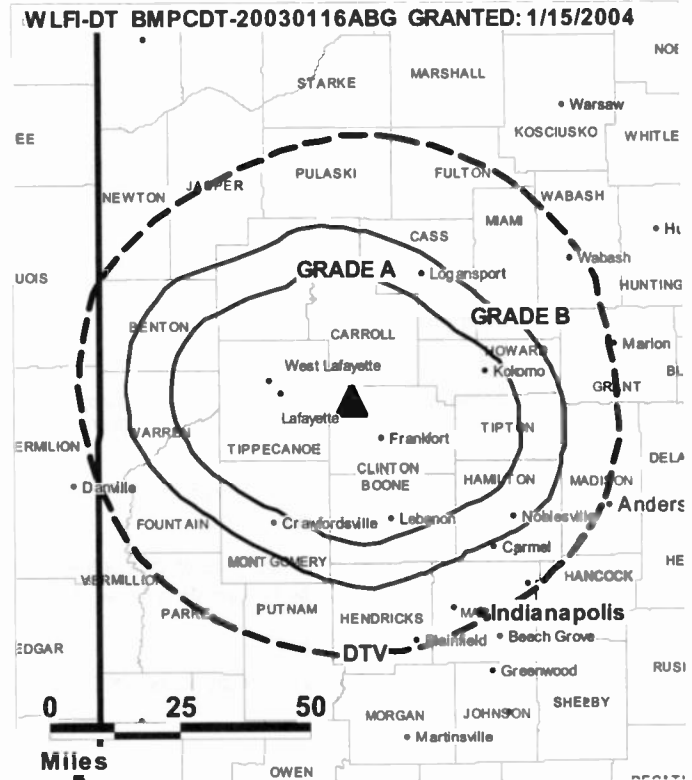
Chris Morisse, News Director.

Carl Booker, Engineering Supervisor.

Joe Wertenberger, Business Manager.

Rick Thedwall, Program Manager.

Debra McMahon, Promotion Director.



© 2007 Warren Communications News

Terry Hunter, Traffic Manager.

Carrie Holt, Traffic Assistant.

City of License: Lafayette. **Station DMA:** Lafayette, IN. **Rank:** 188.

Nielsen Data: Not available.

WLFI-TV
Ch. 18

Network Service: CBS.

Licensee: Primeland Television Inc., 4 Richmond Square, c/o LIN Television, Providence, RI 02906.

Studio: 2605 Yeager Rd., West Lafayette, IN 47906.

Mailing Address: Box 2618, West Lafayette, IN 47996.

Phone: 765-463-1800. **Fax:** 765-237-5001.

E-mail: mjohnston@wfli.com

Web Site: http://www.wfli.com

Technical Facilities: Channel No. 18 (494-500 MHz). Authorized power: 1490-kw max. & 631-kw horizontal visual, 298-kw & 126-kw horizontal aural. Antenna: 780-ft above av. terrain, 783-ft. above ground, 1553-ft. above sea level.

Latitude 40° 23' 20"
Longitude 86° 36' 46"

Transmitter: 600 West Rd., Ross Twp.

Digital Facilities: Channel No. 11 (198-204 MHz). Power: 30-kw visual, aural. Antenna: 702-ft above av. terrain, 673-ft. above ground, 1444-ft. above sea level.

Latitude 40° 23' 20"
Longitude 86° 36' 46"

FCC Digital File Number: BPCDT-19991029ADT. Granted: January 15, 2004.

Note: Latitude and longitude coordinates shown are based on the North American Datum of 1927 (NAD 27) as currently required by the Mass Media Bureau of the FCC.

Multichannel TV Sound: Stereo only.

Satellite Earth Stations: Transmitter RCA; Scientific-Atlanta, 7.2-meter C-band; Andrew, 10-meter C-band; RCA, 3-meter Ku-band; Harris, 4.2-meter C-band; Scientific-Atlanta, Agile Dmni receivers.

News Service: AP.

Ownership: LIN TV Corp. (Group Owner).

Began Operation: May 8, 1953. First broadcast on Ch. 59. Transfer of TV and WASK(AM) to Rosenthal group from founder D. E. Richardson approved by FCC February 20, 1957 (Television Digest, Vol. 13:4, 8). Sold to Sarkes Tarzian as Ch. 59, but left the air May 15, 1959 while sale was pending. Sale to Sarkes Tarzian by Henry Rosenthal & associates approved by FCC June 17, 1959, resumed operations on Ch. 18 November 15, 1959 (Vol. 15:19, 20, 25, 46). Sale to RJN Broadcasting Inc. (Richard F. Shively) by Sarkes Tarzian Inc. approved by FCC November 3, 1967. Sale to Blade Communications Inc. by RJN Broadcasting approved by FCC September 13, 1979. Sale to present owner by Blade Communications Inc. in exchange for 66.7% interest in WAND, Decatur, IL approved by FCC March 22, 2000.

Represented (sales): Petry Television Inc.

Represented (legal): Covington & Burling.

Represented (engineering): DuTreil, Lundin & Rackley Inc.

Personnel:

Mike Johnston, Station & General Manager.

Chris Hilgendorf, Operations & Production Manager.

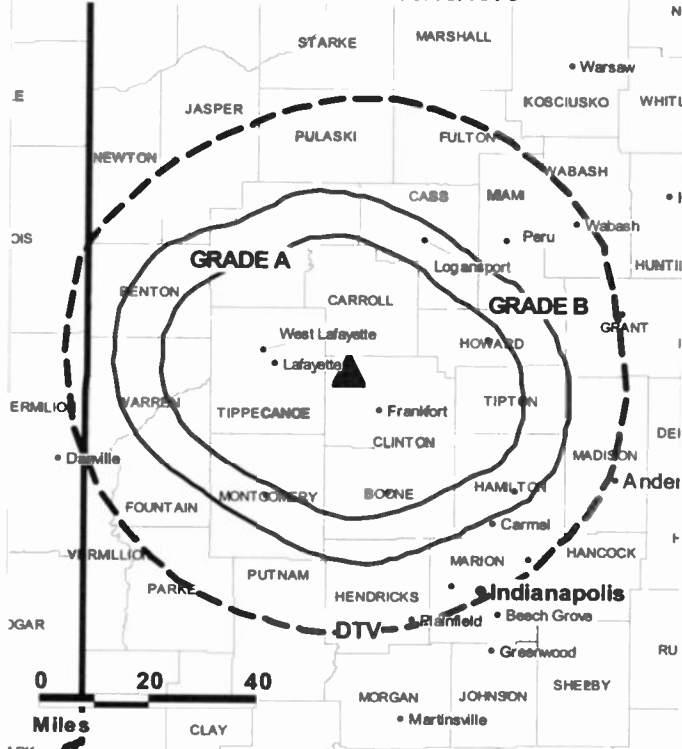
Terrence Glaser, Director, National Sales.

Chris Morisse, News Director.

Carl Booker, Engineering Supervisor.

Joe Wertemberger, Business Manager.

WLFI-TV BMPCT-7447 GRANTED: 3/15/1973



© 2007 Warren Communications News

Rick Thedwall, Program Manager.

Debra McMahan, Promotion Director.

Terry Hunter, Traffic Manager.

Carrie Holt, Traffic Assistant.

Highest 30 Sec. Rate: \$425.

City of License: Lafayette. **Station DMA:** Lafayette, IN. **Rank:** 188.

Circulation © 2006 Nielsen. Coverage based on Nielsen study.

| GrandTotal | Cable TV Households | Non-cable TV Households | Total TV Households |
|-----------------------------------|---------------------|-------------------------|---------------------|
| Estimated Station Totals * | 124,280 | 88,170 | 212,450 |
| Average Weekly Circulation (2006) | 66,788 | 23,242 | 90,030 |
| Average Daily Circulation (2006) | | | 49,525 |
| Station OMA Total | Cable TV Households | Non-cable TV Households | Total TV Households |
| Estimated Station Totals * | 45,130 | 18,200 | 63,330 |
| Average Weekly Circulation (2006) | 33,455 | 9,165 | 42,620 |
| Average Daily Circulation (2006) | | | 25,653 |
| Other OMA Total | Cable TV Households | Non-cable TV Households | Total TV Households |
| Estimated Station Totals * | 79,150 | 69,970 | 149,120 |
| Average Weekly Circulation (2006) | 33,333 | 14,077 | 47,410 |
| Average Daily Circulation (2006) | | | 23,872 |

*Estimated station totals are sums of the Nielsen TV and Cable TV household estimates for each county in which the station registers viewing of more than 5% as per the Nielsen Survey Methods.

WNDY-DT
Ch. 32

Network Service: MNT.

Licensee: Indiana Broadcasting LLC, 4 Richmond Square, Suite 200, Providence, RI 02906.

Studio: 1950 N. Meridian St., Indianapolis, IN 46202.

Mailing Address: 1950 N. Meridian St., PO Box 7088, Indianapolis, IN 46202.

Phone: 317-923-8888. **Fax:** 317-931-4499.

E-mail: melliott@wndy.com

Web Site: <http://www.wndy.com>

Technical Facilities: Channel No. 32 (578-584 MHz). Authorized power: 1000-kw max. visual. Antenna: 889-ft above av. terrain, 897-ft. above ground.

| | | | |
|-----------|-----|-----|-------|
| Latitude | 40° | 08' | 56.9" |
| Longitude | 85° | 56' | 15.1" |

Note: Latitude and longitude coordinates shown are based on the North American Datum of 1927 (NAD 27) as currently required by the Mass Media Bureau of the FCC.

Ownership: LIN TV Corp. (Group Owner).

Began Operation: November 1, 2002. High Definition.

Represented (legal): Covington & Burling.

Represented (sales): Millennium Sales & Marketing.

Personnel:

Jeff White, President & General Manager.

Bruce Stickle, Local Sales Manager.

Mark Elliot, General Sales Manager.

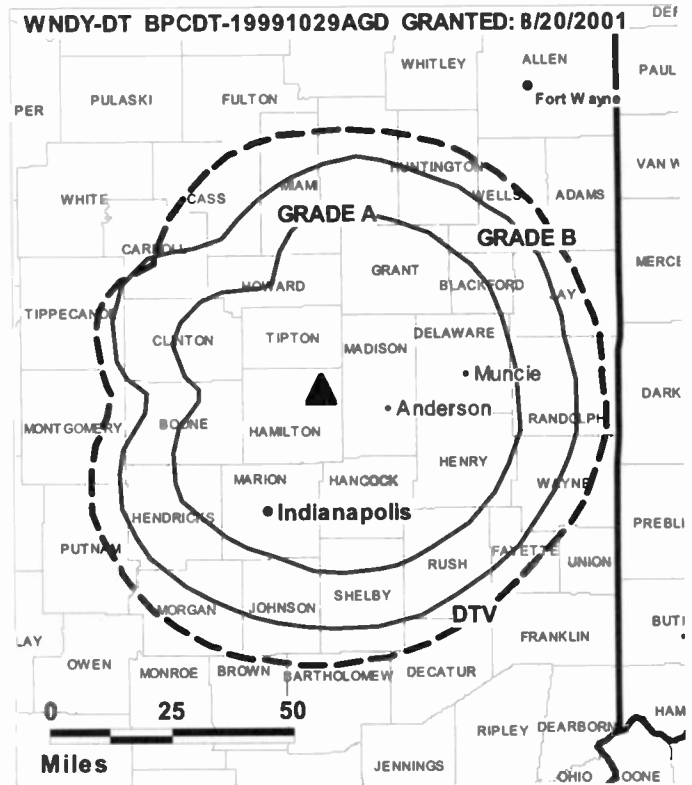
Robyne Ault, Regional Sales Manager.

Terry VanBibber, Chief Engineer.

Joe Wertemberger, Business Manager.

Lance Carwile, Program Director.

Carol Sergi, Marketing Manager.



© 2007 Warren Communications News

Lynne Greeley, Research Director.

Tom Cochrun, News Director.

Becky Hardy, Production Manager.

Scott Hainey, Creative Services Director.

City of License: Marion. **Station DMA:** Indianapolis, IN. **Rank:** 25.

Nielsen Data: Not available.

WNDY-TV
Ch. 23

Network Service: MNT.

Licensee: Indiana Broadcasting LLC, 4 Richmond Square, Suite 200, Providence, RI 02906.

Studio: 1950 N. Meridian St., Indianapolis, IN 46202.

Mailing Address: 1950 N. Meridian St., PO Box 7088, Indianapolis, IN 46202.

Phone: 317-923-8888. **Fax:** 317-931-4499.

E-mail: mellott@wndy.com

Web Site: http://www.wndy.com

Technical Facilities: Channel No. 23 (524-530 MHz). Authorized power: 5010-kw max. visual, 600-kw aural. Antenna: 965-ft above av. terrain, 961-ft. above ground, 1791-ft. above sea level.

Latitude 40° 08' 57"
Longitude 85° 56' 15"

Transmitter: 13044 E. 246th St., Noblesville.

Digital Facilities: Channel No. 32 (578-584 MHz). Power: 1000-kw max. visual. Antenna: 889-ft above av. terrain, 897-ft. above ground.

Latitude 40° 08' 56.9"
Longitude 85° 56' 15.1"

FCC Digital File Number: BPCDT-19991029AGD. Granted: August 20, 2001.

Note: Latitude and longitude coordinates shown are based on the North American Datum of 1927 (NAD 27) as currently required by the Mass Media Bureau of the FCC.

Ownership: LIN TV Corp. (Group Owner).

Began Operation: October 19, 1987. Sale to present owner by Viacom Inc. approved by FCC March 23, 2005. Sale to Viacom Inc. from IMS Broadcasting LLC approved by FCC January 21, 1998.

Represented (sales): Petry Television Inc.

Represented (legal): Covington & Burling.

Personnel:

Jeff White, President & General Manager.

Bruce Stickle, Local Sales Manager.

Marc Elliott, General Sales Manager.

Robyne Ault, Regional Sales Manager.

Terry VanBibber, Chief Engineer.

Joe Wertenberger, Business Manager.

Lance Carwile, Program Director.

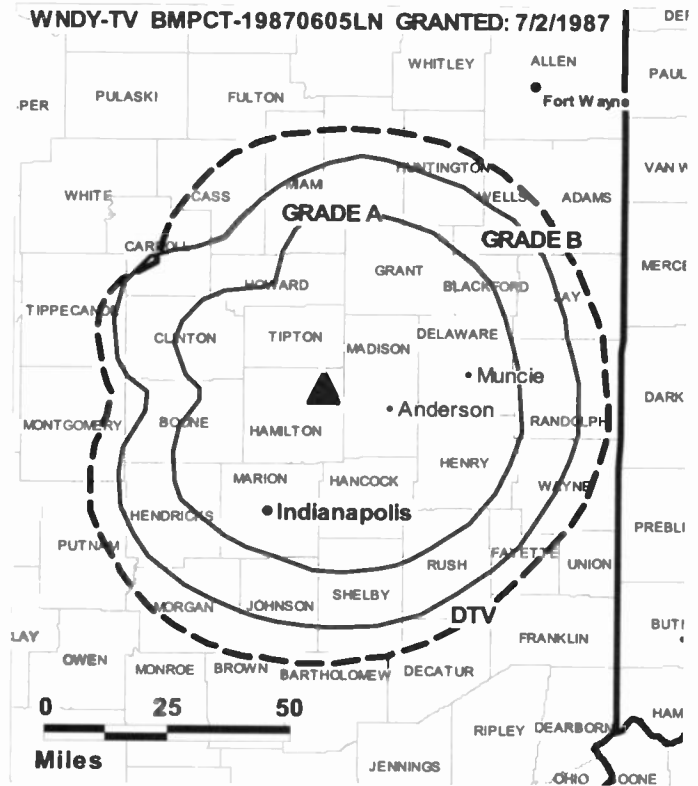
Carol Sergi, Marketing Manager.

Lynne Greeley, Research Director.

Lynne Greeley, Research Director.

Tim Cochrun, News Director.

Tim Cochrun, News Director.



© 2007 Warren Communications News

Becky Hardy, Production Manager.

Scott Halney, Creative Services Director.

City of License: Marion. **Station DMA:** Indianapolis, IN. **Rank:** 25.

Circulation © 2006 Nielsen. Coverage based on Nielsen study.

| GrandTotal | Cable TV Households | Non-cable TV Households | Total TV Households |
|-----------------------------------|------------------------|----------------------------|------------------------|
| Estimated Station Totals * | 684,650 | 462,050 | 1,146,700 |
| Average Weekly Circulation (2006) | 208,088 | 127,509 | 335,597 |
| Average Daily Circulation (2006) | | | 118,701 |
| Station DMA Total | Cable TV Households | Non-cable TV Households | Total TV Households |
| Estimated Station Totals * | 626,030 | 417,320 | 1,043,350 |
| Average Weekly Circulation (2006) | 195,135 | 123,336 | 318,471 |
| Average Daily Circulation (2006) | | | 113,547 |
| Other DMA Total | Cable TV Households | Non-cable TV Households | Total TV Households |
| Estimated Station Totals * | 58,620 | 44,730 | 103,350 |
| Average Weekly Circulation (2006) | 12,953 | 4,173 | 17,126 |
| Average Daily Circulation (2006) | | | 5,154 |

*Estimated station totals are sums of the Nielsen TV and Cable TV household estimates for each county in which the station registers viewing of more than 5% as per the Nielsen Survey Methods.

WKOI-DT
Ch. 39

Network Service: TBN.

Licensee: Trinity Broadcasting Network Inc., 2442 Michelle Dr., Tustin, CA 92780.

Studio: 1702 S. 9th St., Richmond, IN 47374.

Mailing Address: Box 1057, Richmond, IN 47375.

Phone: 765-935-2390.

E-mail: comments@tbn.org

Web Site: http://www.tbn.org

Technical Facilities: Channel No. 39 (320-626 MHz). Authorized power: 500-kw max. visual, aural. Antenna: 909-ft above av. terrain, 886-ft. above ground, 1785-ft. above sea level.

| | | | |
|-----------|-----|-----|-----|
| Latitude | 39° | 30' | 44" |
| Longitude | 84° | 38' | 09" |

Transmitter: Side of existing tower at 2080 Trenton-Oxford Rd., Collinsville.

Note: Latitude and longitude coordinates shown are based on the North American Datum of 1927 (NAD 27) as currently required by the Mass Media Bureau of the FCC.

Ownership: Trinity Broadcasting Network Inc. (Group Owner).

Began Operation: Station operating; no on-air date

Represented (engineering): Smith & Fisher.

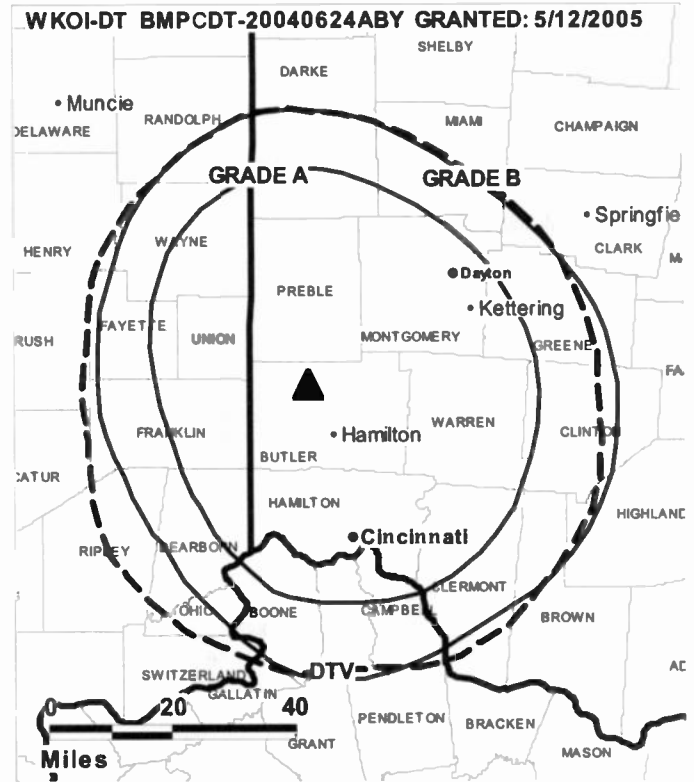
Personnel:

Mary Laird, General Manager & Station Manager.

Robert Stevens, Chief Engineer.

Michael Bever, Production Director.

Ola Brock, Traffic Manager & Community Affairs Director.



City of License: Richmond. **Station DMA:** Dayton, OH. **Rank:** 58.
Nielsen Data: Not available.

WKOI-TV

Ch. 43

Network Service: TBN.

Licensee: Trinity Broadcasting Network Inc., 2442 Michelle Dr., Tustin, CA 92780.

Studio: 1702 S. 9th St., Richmond, IN 47374.

Mailing Address: Box 1057, Richmond, IN 47375.

Phone: 765-935-2390.

E-mail: comments@tbn.com

Web Site: http://www.tbn.org

Technical Facilities: Channel No. 43 (644-650 MHz). Authorized power: 1410-kw max. visual, 141-kw aural. Antenna: 990-ft above av. terrain, 1003-ft. above ground, 1903-ft. above sea level.

Latitude 39° 30' 44"
Longitude 84° 38' 09"

Transmitter: 2080 Oxford Trenton Rd., Hwy. 73, Collinsville, OH.

Digital Facilities: Channel No. 39 (320-626 MHz). Power: 500-kw max. visual, aural. Antenna: 909-ft above av. terrain, 886-ft. above ground, 1785-ft. above sea level.

Latitude 39° 30' 44"
Longitude 84° 38' 09"

FCC Digital File Number: BPCDT-990601KF. Granted: May 12, 2005.

Note: Latitude and longitude coordinates shown are based on the North American Datum of 1927 (NAD 27) as currently required by the Mass Media Bureau of the FCC.

Satellite Earth Station: Transmitter Comark; Scientific-Atlanta, 5-meter C-band; Scientific-Atlanta receivers.

Ownership: Trinity Broadcasting Network Inc. (Group Owner).

Began Operation: May 11, 1982.

Personnel:

Mary L. Laird, General Manager & Station Manager.

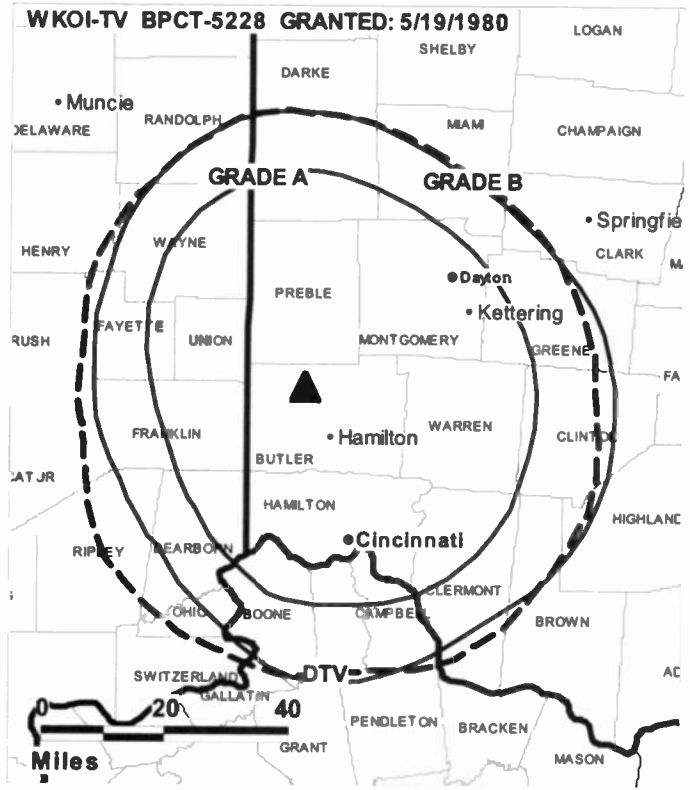
Robert Stevens, Chief Engineer.

Michael Bever, Production Director.

Ola Brock, Traffic Manager & Community Affairs Director.

Rates: On request.

City of License: Richmond. **Station DMA:** Dayton, OH. **Rank:** 58.



© 2007 Warren Communications News

Circulation © 2006 Nielsen. Coverage based on Nielsen study.

| GrandTotal | Cable TV Households | Non-cable TV Households | Total TV Households |
|-----------------------------------|---------------------|-------------------------|---------------------|
| Estimated Station Totals * | 283,490 | 4,550 | 288,040 |
| Average Weekly Circulation (2006) | 19,206 | 237 | 19,443 |
| Average Daily Circulation (2006) | | | 5,623 |

| Station DMA Total | Cable TV Households | Non-cable TV Households | Total TV Households |
|-----------------------------------|---------------------|-------------------------|---------------------|
| Estimated Station Totals * | 283,490 | 0 | 283,490 |
| Average Weekly Circulation (2006) | 19,206 | 0 | 19,206 |
| Average Daily Circulation (2006) | | | 5,596 |

| Other DMA Total | Cable TV Households | Non-cable TV Households | Total TV Households |
|-----------------------------------|---------------------|-------------------------|---------------------|
| Estimated Station Totals * | 0 | 4,550 | 4,550 |
| Average Weekly Circulation (2006) | 0 | 237 | 237 |
| Average Daily Circulation (2006) | | | 27 |

*Estimated station totals are sums of the Nielsen TV and Cable TV household estimates for each county in which the station registers viewing of more than 5% as per the Nielsen Survey Methods.

WMYO
(formerly WFTE)
Ch. 58

Network Service: MNT.

Licensee: Independence Television Co., 624 W. Muhammad Ali Blvd., Louisville, KY 40203.

Studio: 624 W. Muhammed Ali Blvd., Louisville, KY 40203.

Mailing Address: 624 W. Muhammed Ali Blvd., Louisville, KY 40203.

Phone: 502-584-6441. **Fax:** 502-589-5559.

E-mail: Billlamb@fox41.com

Web Site: http://www.fox41.com

Technical Facilities: Channel No. 58 (734-740 MHz). Authorized power: 1780-kw max. visual. Antenna: 1184-ft above av. terrain, 820-ft. above ground, 1784-ft. above sea level.

Latitude 38° 21' 30"
Longitude 85° 51' 01"

Transmitter: 4.8-mi. NW of New Albany on the W side of S. Skyline Dr., Floyd County.

Digital Facilities: Channel No. 51 (692-698 MHz). Power: 1000-kw max. visual. Antenna: 1281-ft above av. terrain, 971-ft. above ground, 1932-ft. above sea level.

Latitude 38° 21' 00"
Longitude 85° 50' 57"

FCC Digital File Number: BPCDT-19991101ACP. Granted: September 26, 2005.

Note: Latitude and longitude coordinates shown are based on the North American Datum of 1927 (NAD 27) as currently required by the Mass Media Bureau of the FCC.

LMA: Local marketing agreement with WRDB (F), Louisville.

Ownership: Block Communications Inc. (Group Owner).

Began Operation: March 15, 1994.

Represented (engineering): Cohen Dippell & Everist PC.

Personnel:

Bill Lamb, Vice President & General Manager.

Marti Hazel, General Sales Manager.

Ken Crandall, Local Sales Manager.

Lynn Ayes, National Sales Manager.

Barry Fulmer, News Director.

Gary Schroder, Chief Engineer.

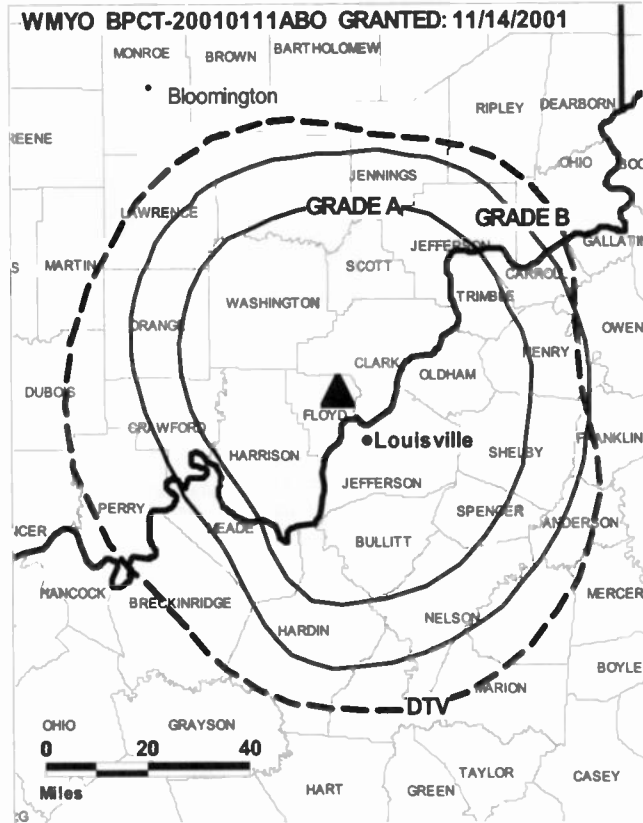
Steve Ballard, Chief Financial Officer.

Harry Beam, Programming & Operations Director.

Ray Foushee, Marketing & Research Director.

David Jewell, Promotion & Creative Services Director.

David Callan, Production Manager.



Mary Richbourg, Traffic Manager.

Rates: On request.

City of License: Salem. **Station DMA:** Louisville, KY. Rank: 48.

Circulation © 2006 Nielsen. Coverage based on Nielsen study.

| GrandTotal | Cable TV Households | Non-cable TV Households | Total TV Households |
|-----------------------------------|---------------------|-------------------------|---------------------|
| Estimated Station Totals * | 407,550 | 236,160 | 643,710 |
| Average Weekly Circulation (2006) | 93,229 | 57,440 | 150,669 |
| Average Daily Circulation (2006) | | | 44,389 |
| Station DMA Total | Cable TV Households | Non-cable TV Households | Total TV Households |
| Estimated Station Totals * | 382,690 | 225,630 | 608,320 |
| Average Weekly Circulation (2006) | 90,071 | 56,766 | 146,837 |
| Average Daily Circulation (2006) | | | 43,415 |
| Other DMA Total | Cable TV Households | Non-cable TV Households | Total TV Households |
| Estimated Station Totals * | 24,860 | 10,530 | 35,390 |
| Average Weekly Circulation (2006) | 3,158 | 674 | 3,832 |
| Average Daily Circulation (2006) | | | 974 |

*Estimated station totals are sums of the Nielsen TV and Cable TV household estimates for each county in which the station registers viewing of more than 5% as per the Nielsen Survey Methods.

WMYO-DT
(formerly WFTE-DT)
Ch. 51

Network Service: MNT.

Grantee: Independence Television Co., 624 W. Muhammed Ali Blvd., Louisville, KY 40203.

Studio: 624 W. Muhammad Ali Blvd., Louisville, KY 40203.

Mailing Address: 624 W. Muhammed Ali Blvd., Louisville, KY 40203.

Phone: 502-584-6441. **Fax:** 502-589-5559.

E-mail: Billamb@fox41.com

Web Site: <http://www.fox41.com>

Technical Facilities: Channel No. 51 (692-698 MHz). Authorized power: 1000-kw max. visual. Antenna: 1281-ft above av. terrain, 971-ft. above ground, 1932-ft. above sea level.

| | | | |
|-----------|-----|-----|-----|
| Latitude | 38° | 21' | 00" |
| Longitude | 85° | 50' | 57" |

Holds CP for change to 1227-ft above av. terrain, 896-ft. above ground, 1857-ft. above sea level; BPCDT-20050722ACI.

Note: Latitude and longitude coordinates shown are based on the North American Datum of 1927 (NAD 27) as currently required by the Mass Media Bureau of the FCC.

Ownership: Block Communications Inc. (Group Owner).

Began Operation: October 1, 2002. Station operating under Special Temporary Authority at 27.4-kw max. visual.

Personnel:

Bill Lamb, Vice President & General Manager.

Marti Hazel, General Sales Manager.

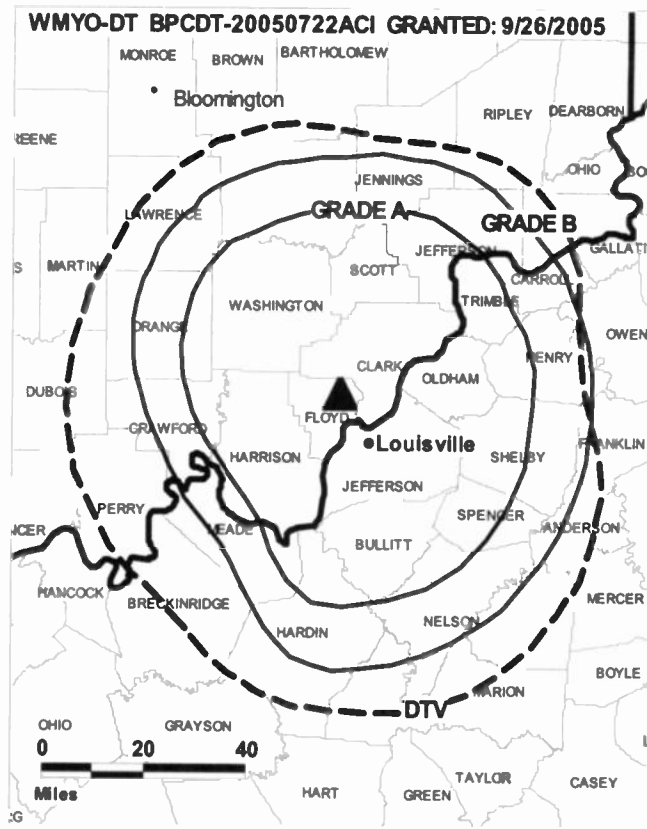
Ken Crandall, Local Sales Manager.

Lynn Ayes, National Sales Manager.

Barry Fulmer, News Director.

Gary Schroder, Chief Engineer.

Steve Ballard, Chief Financial Officer.



© 2007 Warren Communications News

Harry Beam, Programming & Operations Director.

Ray Foushee, Marketing & Research Director.

David Jewell, Promotion & Creative Services Director.

David Callan, Production Manager.

Mary Richbourg, Traffic Manager.

City of License: Salem. **Station DMA:** Louisville, KY. **Rank:** 48.

Nielsen Data: Not available.

Indiana — South Bend

WHME-DT Ch. 48

Network Service: IND.

Licensee: LeSea Broadcasting Corp., 61300 Ironwood Rd, South Bend, IN 46614.

Studio: 61300 Ironwood Rd., South Bend, IN 46614.

Mailing Address: 61300 Ironwood Rd., South Bend, IN 46614.

Phone: 574-291-8200. **Fax:** 574-291-9043.

E-mail: kcroumlich@lese.com

Web Site: <http://www.whme.com>

Technical Facilities: Channel No. 48 (674-680 MHz). Authorized power: 300-kw max. visual. Antenna: 968-ft above av. terrain, 917-ft. above ground, 1767-ft. above sea level.

| | | | |
|-----------|-----|-----|-----|
| Latitude | 41° | 35' | 43" |
| Longitude | 86° | 09' | 38" |

Note: Latitude and longitude coordinates shown are based on the North American Datum of 1927 (NAD 27) as currently required by the Mass Media Bureau of the FCC.

Satellite Earth Station: Transmitter RCA; Vertex, 9 m-meter.

Ownership: LeSea Broadcasting Corp. (Group Owner).

Began Operation: November 15, 2002.

Personnel:

Peter Sumrall, Vice President & General Manager.

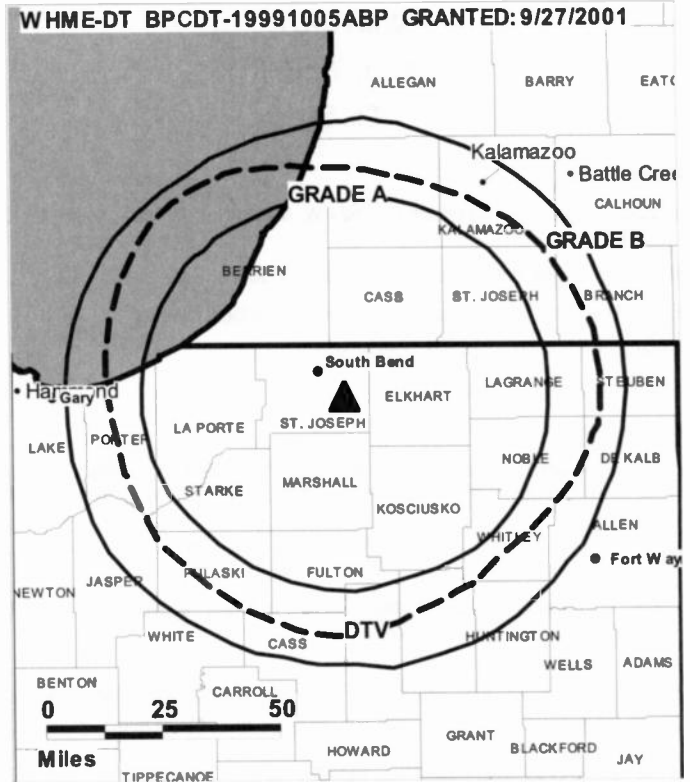
Mike Swinehart, Operations Manager.

Anna Riblet, Sales Manager.

Ken Croumlich, Chief Engineer.

Brian Coin, Business Manager.

Dean Korsmo, Production Manager.



© 2007 Warren Communications News

Carl Stopper, Traffic Manager.

City of License: South Bend. **Station DMA:** South Bend-Elkhart, IN. **Rank:** 88.

Nielsen Data: Not available.

WHME-TV
Ch. 46

Network Service: IND.

Licensee: LeSea Broadcasting Corp., 61300 Ironwood Rd, South Bend, IN 46614.

Studio: 61300 Ironwood Rd., South Bend, IN 46614.

Mailing Address: 61300 Ironwood Rd., South Bend, IN 46614.

Phone: 574-291-8200. **Fax:** 574-291-9043.

E-mail: kcroumllich@lsesea.com

Web Site: http://www.whme.com

Technical Facilities: Channel No. 46 (662-668 MHz). Authorized power: 891-kw max. visual, 178-kw aural. Antenna: 1000-ft above av. terrain, 982-ft. above ground, 1828-ft. above sea level.

Latitude 41° 35' 43"
Longitude 86° 09' 38"

Transmitter: Intersection of Fern & Roosevelt Rds.

Digital Facilities: Channel No. 48 (674-680 MHz). Power: 300-kw max. visual. Antenna: 968-ft above av. terrain, 917-ft. above ground, 1767-ft. above sea level.

Latitude 41° 35' 43"
Longitude 86° 09' 38"

FCC Digital File Number: BPCDT-19991005ABP. Granted: September 27, 2001.

Note: Latitude and longitude coordinates shown are based on the North American Datum of 1927 (NAD 27) as currently required by the Mass Media Bureau of the FCC.

Multichannel TV Sound: Stereo only.

Satellite Earth Station: Transmitter RCA; Vertex, 9 m-meter.

FM Affiliate: WHME, 103.1 MHz, 3 kw, 300-ft.

Ownership: LeSea Broadcasting Corp. (Group Owner).

Began Operation: July 25, 1974. Left air April 6, 1976. Sale to present owner approved by FCC June 10, 1977. Resumed operation September 10, 1977 (Television Digest, Vol. 17:38).

Represented (sales): Lesea Media Inc.

Personnel:

Peter Sumrall, Vice President & General Manager.

Mike Swinehart, Operations Manager.

Anna Riblet, Sales Manager.

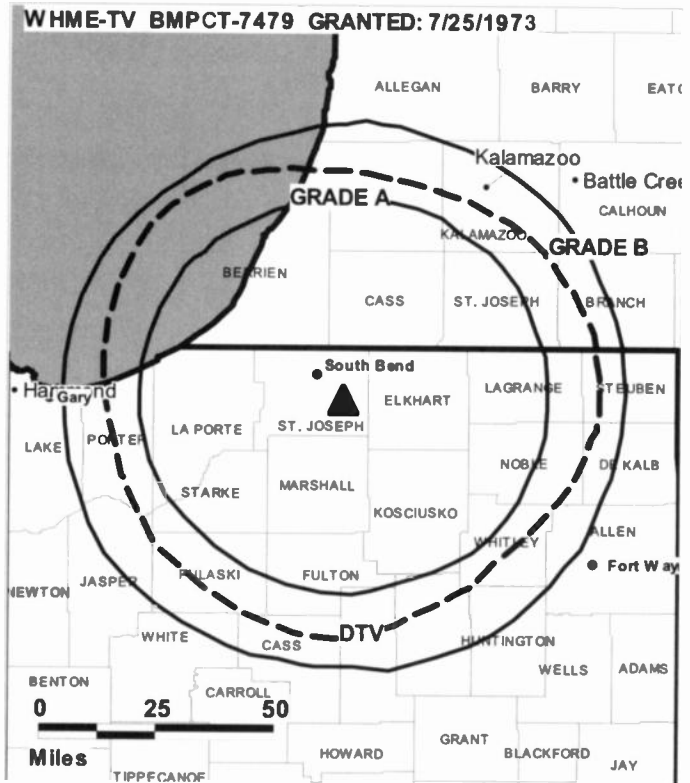
Ken Croumllich, Chief Engineer.

Brian Coin, Business Manager.

Dean Korsmo, Production Manager.

Carl Stopper, Traffic Manager.

Highest 30 Sec. Rate: \$200.



© 2007 Warren Communications News

City of License: South Bend. **Station DMA:** South Bend-Elkhart, IN. **Rank:** 88.

Circulation © 2006 Nielsen. Coverage based on Nielsen study.

| GrandTotal | Cable TV Households | Non-cable TV Households | Total TV Households |
|-----------------------------------|---------------------|-------------------------|---------------------|
| Estimated Station Totals * | 226,780 | 200,380 | 427,160 |
| Average Weekly Circulation (2006) | 31,115 | 29,346 | 60,461 |
| Average Daily Circulation (2006) | | | 15,522 |

| Station DMA Total | Cable TV Households | Non-cable TV Households | Total TV Households |
|-----------------------------------|---------------------|-------------------------|---------------------|
| Estimated Station Totals * | 153,180 | 176,660 | 329,840 |
| Average Weekly Circulation (2006) | 23,674 | 27,500 | 51,174 |
| Average Daily Circulation (2006) | | | 14,095 |

| Other DMA Total | Cable TV Households | Non-cable TV Households | Total TV Households |
|-----------------------------------|---------------------|-------------------------|---------------------|
| Estimated Station Totals * | 73,600 | 23,720 | 97,320 |
| Average Weekly Circulation (2006) | 7,441 | 1,846 | 9,287 |
| Average Daily Circulation (2006) | | | 1,427 |

*Estimated station totals are sums of the Nielsen TV and Cable TV household estimates for each county in which the station registers viewing of more than 5% as per the Nielsen Survey Methods.

Indiana — South Bend

WNDU-DT

Ch. 42

Network Service: NBC.

Licensee: Gray Television Licensee Inc., 1750 K St. NW, Suite 1200, Washington, DC 20006.

Studio: 54516 Indiana 933, South Bend, IN 46637.

Mailing Address: Box 1616, South Bend, IN 46634.

Phone: 574-631-1616; 800-631-6397. **Fax:** 574-631-1600.

E-mail: tvsales@wndu.com

Web Site: http://www.wndu.com

Technical Facilities: Channel No. 42 (638-644 MHz). Authorized power: 310-kw max. visual. Antenna: 584-ft above av. terrain, 522-ft. above ground, 1368-ft. above sea level.

| | | | |
|-----------|-----|-----|-----|
| Latitude | 41° | 36' | 19" |
| Longitude | 86° | 12' | 45" |

Holds CP for change to 560-kw max. visual, 925-ft above av. terrain, 863-ft. above ground, 1708-ft. above sea level; lat. 41° 36' 19", long. 86° 12' 45", BPCDT-20050622AAE.

Transmitter: SE corner of Ironwood & Kern Rds., 5-mi. SE of South Bend.

Note: Latitude and longitude coordinates shown are based on the North American Datum of 1927 (NAD 27) as currently required by the Mass Media Bureau of the FCC.

News Services: NBC News Channel, CNN Newsource.

Ownership: Gray Television Inc. (Group Owner).

Began Operation: December 1, 1998.

Represented (sales): Blair Television.

Represented (legal): Wiley, Rein & Fielding.

Represented (engineering): duTreil, Lundin & Rackley Inc.

Personnel:

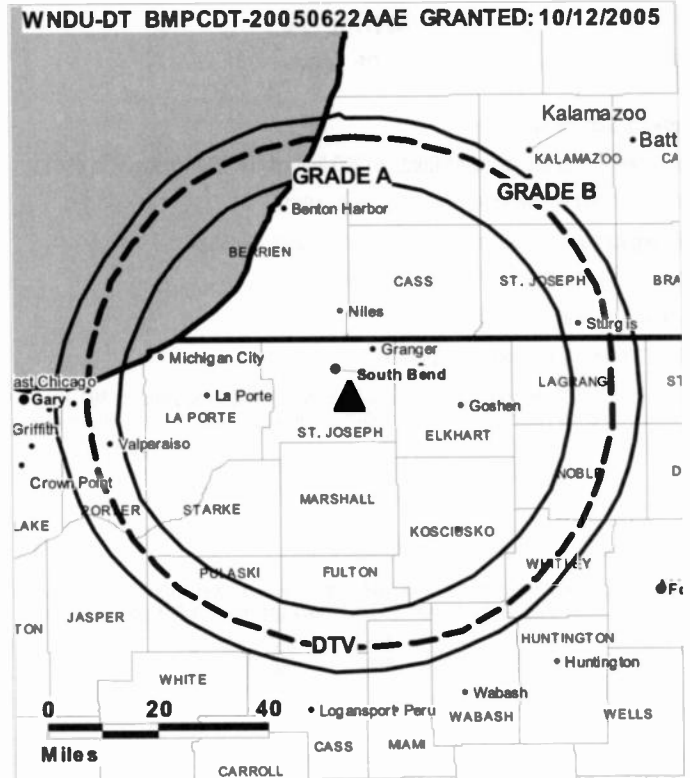
James P. Behling, President & General Manager.

Michael Leyes, General Sales Manager.

Howard Voss, Local Sales Manager.

Norm Strangland, News Director.

George E. Molnar Jr., Chief Engineer.



© 2007 Warren Communications News

Bernie Gorski, Business Manager.

Karl Kirbie, Program & Promotion Manager.

Marty Manuel, Sales Development Director.

Mick Wright, Production Manager.

Patty Martin, Traffic Manager.

City of License: South Bend. **Station DMA:** South Bend-Elkhart, IN. **Rank:** 88.

Nielsen Data: Not available.

WNDU-TV
Ch. 16

Network Service: NBC.

Licensee: Gray Television Licensee Inc., 1750 K St. NW, Suite 1200, Washington, DC 20006.

Studio: 54516 Business U.S. 31 N, South Bend, IN 46637.

Mailing Address: Box 1616, South Bend, IN 46634.

Phone: 574-631-1616; 800-631-6397. **Fax:** 574-631-1600.

E-mail: newscenter16@wndu.com

Web Site: http://www.wndu.com/

Technical Facilities: Channel No. 16 (482-488 MHz). Authorized power: 5000-kw max. visual. Antenna: 1070-ft above av. terrain, 1007-ft. above ground, 1854-ft. above sea level.

Latitude 41° 36' 20"
Longitude 86° 12' 46"

Holds CP for change to 4170-kw max. visual; BPCT-20060119ACS.

Transmitter: Approx. 5-mi. SE of South Bend.

Digital Facilities: Channel No. 42 (638-644 MHz). Power: 310-kw max. visual. Antenna: 584-ft above av. terrain, 522-ft. above ground, 1368-ft. above sea level.

Latitude 41° 36' 19"
Longitude 86° 12' 45"

Note: Latitude and longitude coordinates shown are based on the North American Datum of 1927 (NAD 27) as currently required by the Mass Media Bureau of the FCC.

Multichannel TV Sound: Stereo and separate audio program.

Satellite Earth Stations: Transmitter RCA; Andrew, 7.3-meter KC-band; Satcom Technologies, 9.1-meter C-band; ADM, 6-meter C-band; Standard Communications, Scientific-Atlanta, M/A-Corn receivers.

SNG Mobile Dish: Andrew, 2.3-meter Ku-band; Andrew, 2.3-meter Ku-band.

News Services: NBC News Channel, CNN Newsource, AP.

Ownership: Gray Television Inc. (Group Owner).

Began Operation: July 15, 1955. Sale to present owner by Michiana Telecasting Corp. approved by FCC February 24, 2006.

Represented (legal): Wiley, Rein & Fielding.

Represented (sales): Blair Television.

Represented (engineering): duTreil, Lundin & Rackley Inc.

Personnel:

James Behling, President & General Manager.

Michael Leyes, General Sales Manager.

Howard Voss, Local Sales Manager.

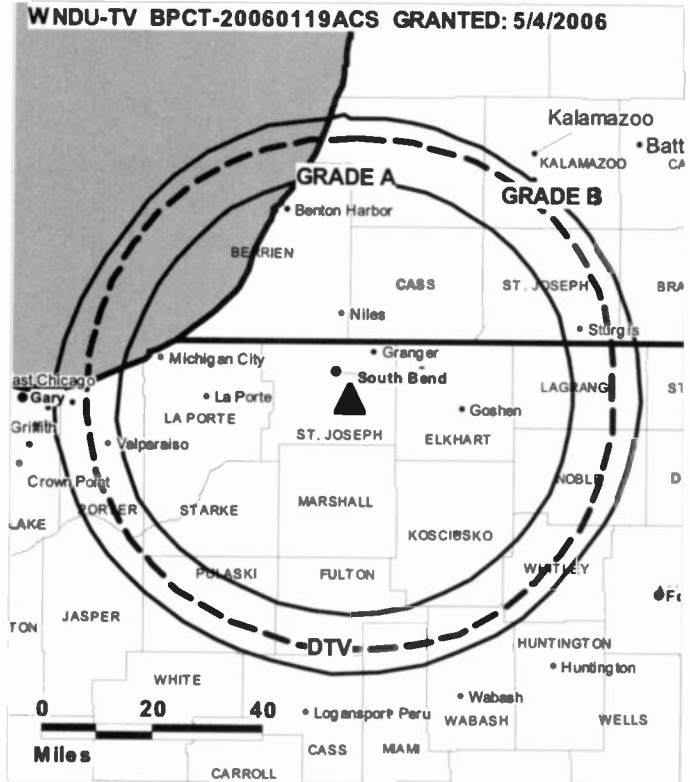
Norm Stangland, News Director.

George E. Molnar Jr., Chief Engineer.

Bernie Gorski, Business Manager.

Karl Kirble, Program & Promotion Manager.

Marty Manuel, Sales Development Director.



© 2007 Warren Communications News

Mick Wright, Production Manager.

Patty Martin, Traffic Manager.

Highest 30 Sec. Rate: \$1200.

City of License: South Bend. **Station DMA:** South Bend-Elkhart, IN. **Rank:** 88.

Circulation © 2006 Nielsen. Coverage based on Nielsen study.

| GrandTotal | Cable TV Households | Non-cable TV Households | Total TV Households |
|-----------------------------------|---------------------|-------------------------|---------------------|
| Estimated Station Totals * | 381,820 | 269,800 | 651,620 |
| Average Weekly Circulation (2006) | 161,507 | 148,502 | 310,009 |
| Average Daily Circulation (2006) | | | 171,249 |
| Station DMA Total | Cable TV Households | Non-cable TV Households | Total TV Households |
| Estimated Station Totals * | 156,530 | 176,660 | 333,190 |
| Average Weekly Circulation (2006) | 120,505 | 130,828 | 251,333 |
| Average Daily Circulation (2006) | | | 148,180 |
| Other DMA Total | Cable TV Households | Non-cable TV Households | Total TV Households |
| Estimated Station Totals * | 225,290 | 93,140 | 318,430 |
| Average Weekly Circulation (2006) | 41,002 | 17,674 | 58,676 |
| Average Daily Circulation (2006) | | | 23,069 |

*Estimated station totals are sums of the Nielsen TV and Cable TV household estimates for each county in which the station registers viewing of more than 5% as per the Nielsen Survey Methods.

WSBT-DT
Ch. 30

Network Service: MNT, CBS.

Grantee: WSBT Inc., 300 W. Jefferson Blvd., South Bend, IN 46601-1580.

Studio: 300 W. Jefferston Blvd., South Bend, IN 46601.

Mailing Address: 300 W. Jefferson Blvd., South Bend, IN 46601.

Phone: 574-233-3141. **Fax:** 574-288-6630.

E-mail: tschurz@wsbt.com

Web Site: http://www.wsbt.com

Technical Facilities: Channel No. 30 (566-572 MHz). Authorized power: 400-kw max. visual. Antenna: 709-ft above av. terrain, 784-ft. above ground.

| | | | |
|-----------|-----|-----|-----|
| Latitude | 41° | 37' | 00" |
| Longitude | 86° | 13' | 01" |

Requests modification of CP for change to 229-kw max. visual, 1091-ft above av. terrain, 1013-ft. above ground, 1883-ft. above sea level; BMPCDT-20050613AFU.

Note: Latitude and longitude coordinates shown are based on the North American Datum of 1927 (NAD 27) as currently required by the Mass Media Bureau of the FCC.

Ownership: Schurz Communications Inc. (Group Owner).

Began Operation: September 1, 2001. High Definition.

Personnel:

Todd Schurz, President & General Manager.

Robert Johnson, Program & Operations Manager.

Tom Labuziowski, General Sales Manager.

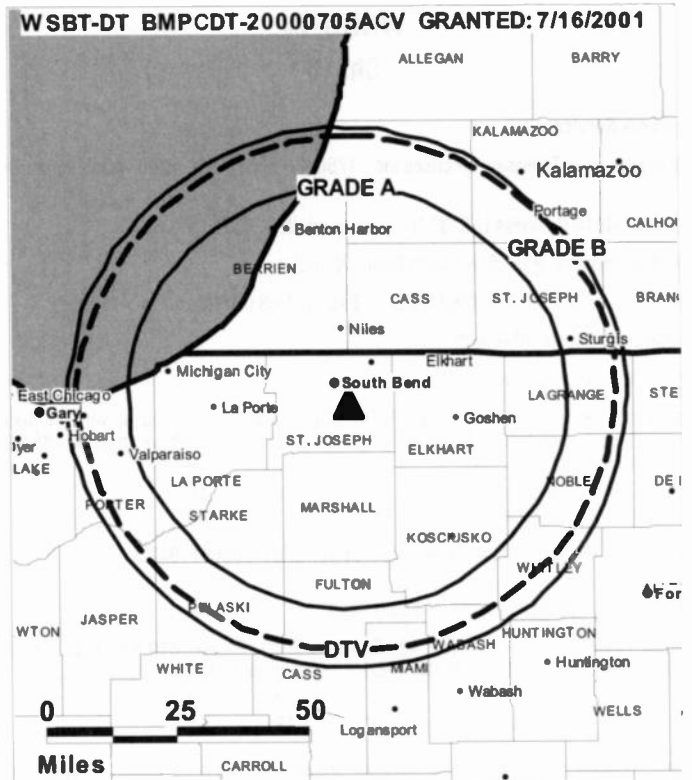
Ted Smucker, Marketing & Local Sales Manager.

Gregg Richardson, Local Sales Manager.

Jeff Clark, National Sales Manager.

Meg Sauer, News Director.

C. Eugene Hale, Chief Engineer.



© 2007 Warren Communications News

Kenneth Biggins, Business Manager.

Scott Leiter, Promotion Manager.

Diane Choate, Traffic Manager.

City of License: South Bend. **Station DMA:** South Bend-Elkhart, IN. **Rank:** 88.

Nielsen Data: Not available.

WSBT-TV

Ch. 22

Network Service: CBS.

Licensee: WSBT Inc., 300 W. Jefferson Blvd., South Bend, IN 46601-1580.

Studio: 300 W. Jefferson Blvd., South Bend, IN 46601.

Mailing Address: 300 W. Jefferson Blvd., South Bend, IN 46601.

Phone: 574-233-3141. **Fax:** 574-288-6630.

E-mail: tschurz@wsbt.com

Web Site: http://www.wsbt.com/

Technical Facilities: Channel No. 22 (518-524 MHz). Authorized power: 4790-kw max. visual, 479-kw aural. Antenna: 1070-ft above av. terrain, 1048-ft. above ground, 1918-ft. above sea level.

Latitude 41° 37' 00"
Longitude 86° 13' 01"

Requests CP for change to 2750-kw max. visual, 1091-ft above av. terrain, 1013-ft. above ground, 1883-ft. above sea level; BPCT-20050613AFT.

Transmitter: 60351 Ironwood Rd.

Digital Facilities: Channel No. 30 (566-572 MHz). Power: 400-kw max. visual. Antenna: 709-ft above av. terrain, 784-ft. above ground.

Latitude 41° 37' 00"
Longitude 86° 13' 01"

Note: Latitude and longitude coordinates shown are based on the North American Datum of 1927 (NAD 27) as currently required by the Mass Media Bureau of the FCC.

Multichannel TV Sound: Stereo only.

Satellite Earth Stations: Transmitter Harris; Harris, 6.1-meter C-band; SatCom, 2.4-meter Ku-band; RCA Americom, 3.7-meter Ku-band; SatCom, 5-meter KC-band; Standard Communications, Scientific-Atlanta, Harris, AFC receivers.

AM Affiliate: WSBT, 5-kw, 960 kHz (CBS).

FM Affiliate: WNSN, 13.0-kw, 101.5 MHz (No. 268), (CBS), 967-ft.

SNG Mobile Dish: Roscor, 2.4-meter Ku-band.

News Services: NIWS, CNN Newsource, CBS Newspath, AP.

Ownership: Schurz Communications Inc. (Group Owner).

Began Operation: December 21, 1952.

Represented (sales): Harrington, Righter & Parsons Inc.

Represented (legal): Hogan & Hartson LLP.

Represented (engineering): Cavell, Mertz & Davis Inc.

Personnel:

Todd Schurz, President & General Manager.

Robert Johnson, Program & Operations Manager.

Tom Labuzienski, General Sales Manager.

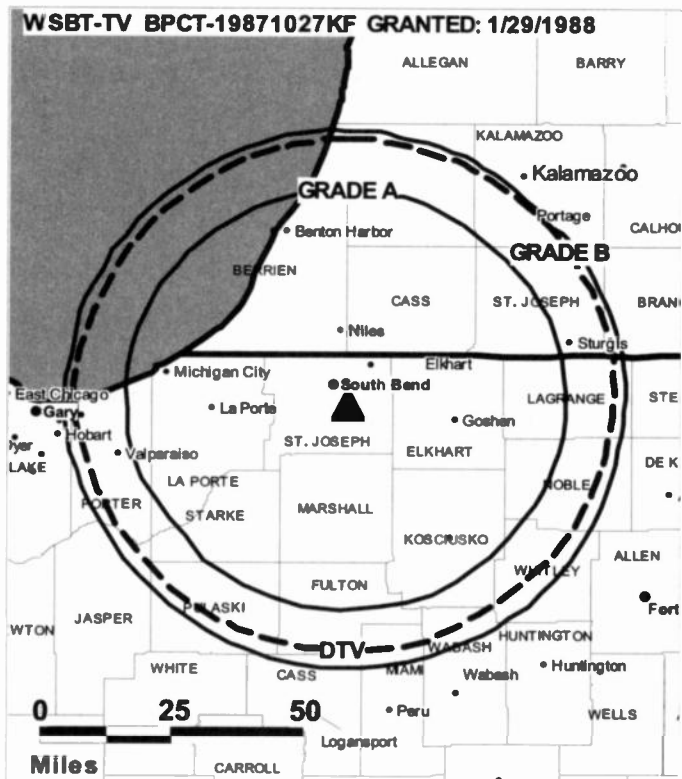
Ted Smucker, Marketing & Local Sales Manager.

Gregg Richardson, Local Sales Manager.

Jeff Clark, National Sales Manager.

Meg Sauer, News Director.

C. Eugene Hale, Chief Engineer.



© 2007 Warren Communications News

Kenneth Biggins, Business Manager.

Scott Leiter, Promotion Manager.

Diane Choate, Traffic Manager.

Rates: On request.

City of License: South Bend. **Station DMA:** South Bend-Elkhart, IN. **Rank:** 88.

Circulation © 2006 Nielsen. Coverage based on Nielsen study.

| Grand Total | Cable TV Households | Non-cable TV Households | Total TV Households |
|-----------------------------------|---------------------|-------------------------|---------------------|
| Estimated Station Totals * | 351,900 | 270,850 | 622,750 |
| Average Weekly Circulation (2006) | 167,684 | 148,372 | 316,056 |
| Average Daily Circulation (2006) | | | 161,974 |

| Station DMA Total | Cable TV Households | Non-cable TV Households | Total TV Households |
|-----------------------------------|---------------------|-------------------------|---------------------|
| Estimated Station Totals * | 156,530 | 176,660 | 333,190 |
| Average Weekly Circulation (2006) | 124,714 | 130,696 | 255,410 |
| Average Daily Circulation (2006) | | | 139,155 |

| Other DMA Total | Cable TV Households | Non-cable TV Households | Total TV Households |
|-----------------------------------|---------------------|-------------------------|---------------------|
| Estimated Station Totals * | 195,370 | 94,190 | 289,560 |
| Average Weekly Circulation (2006) | 42,970 | 17,676 | 60,646 |
| Average Daily Circulation (2006) | | | 22,819 |

*Estimated station totals are sums of the Nielsen TV and Cable TV household estimates for each county in which the station registers viewing of more than 5% as per the Nielsen Survey Methods.

WFXW
Ch. 38

Network Service: FOX.

Licensee: Mission Broadcasting Inc., 544 Red Rock Dr., Wadsworth, OH 44281.

WBAK: 10849 U.S. Hwy 5, Farmersburg, IN 47850.

Mailing Address: Box 719, Terre Haute, IN 47808.

Phone: 812-696-2121; 812-238-3838. **Fax:** 812-696-2755.

E-mail: business@fox38.com

Web Site: http://www.fox38.com

Technical Facilities: Channel No. 38 (614-620 MHz). Authorized power: 2140-kw max. visual, 214-kw aural. Antenna: 981-ft above av. terrain, 965-ft. above ground, 1516-ft. above sea level.

Latitude 39° 13' 55"
Longitude 87° 23' 41"

Transmitter: 0.4-mi. W of Hwy. 41 & 1-mi. S of Farmersburg.

Digital Facilities: Channel No. 39 (320-626 MHz). Power: 1000-kw max. visual. Antenna: 925-ft above av. terrain, 909-ft. above ground.

Latitude 39° 13' 55"
Longitude 87° 23' 41"

FCC Digital File Number: BMPCDT-19991101AJG. Granted: February 23, 2001.

Note: Latitude and longitude coordinates shown are based on the North American Datum of 1927 (NAD 27) as currently required by the Mass Media Bureau of the FCC.

Satellite Earth Stations: AFC, 3.7-meter Ku-band; ADM, 4.2-meter C-band; ADM receivers.

Ownership: Mission Broadcasting Inc. (Group Owner).

Began Operation: April 3, 1973. Sale to present owner by Bahakel Communications Ltd. approved by FCC March 5, 2004. Sale to Bahakel Communications Ltd. by John M. House, et al., approved by FCC February 28, 1977.

Represented (legal): Drinker Biddle & Reath LLP.

Represented (sales): Blair Television.

Personnel:

Frank Forgey, General Manager.

Richard Haddox, Operations Manager.

Lois Mathes, Station & Business Manager.

Marty Monical, General Sales Manager.

Jay Richer, Local Sales Manager.

Kathy Dash, News Director.

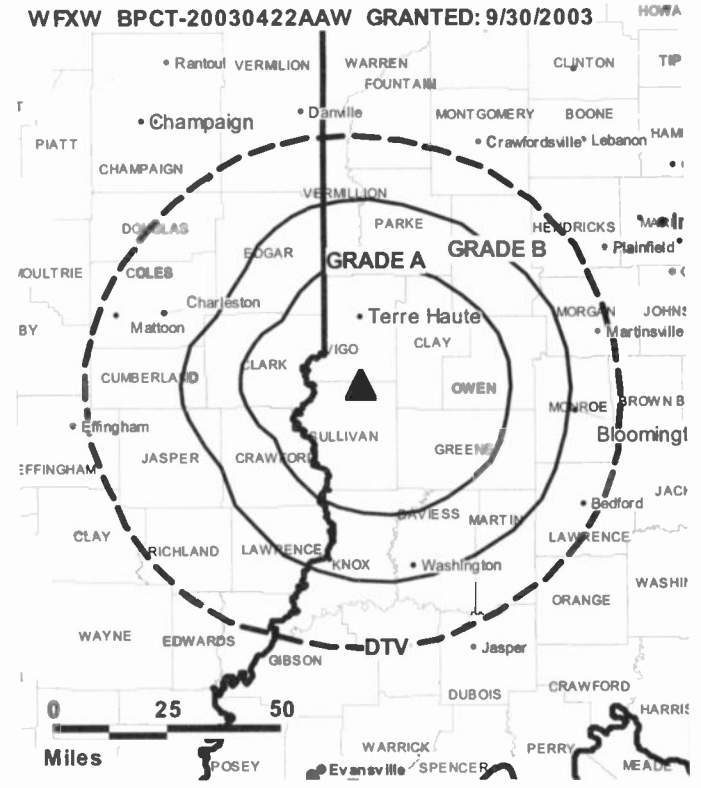
Bruce Yowell, Chief Engineer.

John Dittmeyer, Program Director.

Chris O'Neill, Promotion Director.

Candy Edwards, Traffic Manager.

WFXW BPCT-20030422AAW GRANTED: 9/30/2003



© 2007 Warren Communications News

Highest 30 Sec. Rate: \$500.

City of License: Terre Haute. **Station DMA:** Terre Haute, IN. **Rank:** 151.

Circulation © 2006 Nielsen. Coverage based on Nielsen study.

| GrandTotal | Cable TV Households | Non-cable TV Households | Total TV Households |
|-----------------------------------|---------------------|-------------------------|---------------------|
| Estimated Station Totals * | 79,060 | 96,600 | 175,660 |
| Average Weekly Circulation (2006) | 34,893 | 28,428 | 63,321 |
| Average Daily Circulation (2006) | | | 20,384 |
| Station DMA Total | Cable TV Households | Non-cable TV Households | Total TV Households |
| Estimated Station Totals * | 75,160 | 70,470 | 145,630 |
| Average Weekly Circulation (2006) | 33,996 | 23,973 | 57,969 |
| Average Daily Circulation (2006) | | | 19,066 |
| Other DMA Total | Cable TV Households | Non-cable TV Households | Total TV Households |
| Estimated Station Totals * | 3,900 | 26,130 | 30,030 |
| Average Weekly Circulation (2006) | 897 | 4,455 | 5,352 |
| Average Daily Circulation (2006) | | | 1,318 |

*Estimated station totals are sums of the Nielsen TV and Cable TV household estimates for each county in which the station registers viewing of more than 5% as per the Nielsen Survey Methods.

WFXW-DT

Ch. 39

Network Service: FOX.

Grantee: Mission Broadcasting Inc., 544 Red Rock Dr., Wadsworth, OH 44281.

Studio: 10849 N. U.S. Highway 41, Farmersburg, IN 47807.

Mailing Address: Box 719, Terre Haute, IN 47808.

Phone: 812-696-2121; 812-238-3838. **Fax:** 812-696-2755.

E-mail: business@fox38.com

Web Site: http://www.fox38.com

Technical Facilities: Channel No. 39 (320-626 MHz). Authorized power: 1000-kw max. visual. Antenna: 925-ft above av. terrain, 909-ft. above ground.

| | | | |
|-----------|-----|-----|-----|
| Latitude | 39° | 13' | 55" |
| Longitude | 87° | 23' | 41" |

Note: Latitude and longitude coordinates shown are based on the North American Datum of 1927 (NAD 27) as currently required by the Mass Media Bureau of the FCC.

Ownership: Mission Broadcasting Inc. (Group Owner).

Began Operation: Station operating under Special Temporary Authority at 1.2-kw max. visual; no on-air date

Represented (legal): Drinker Biddle & Reath LLP.

Represented (sales): Blair Television.

Personnel:

Frank Forgey, General Manager.

Lois Mathes, Station & Business Manager.

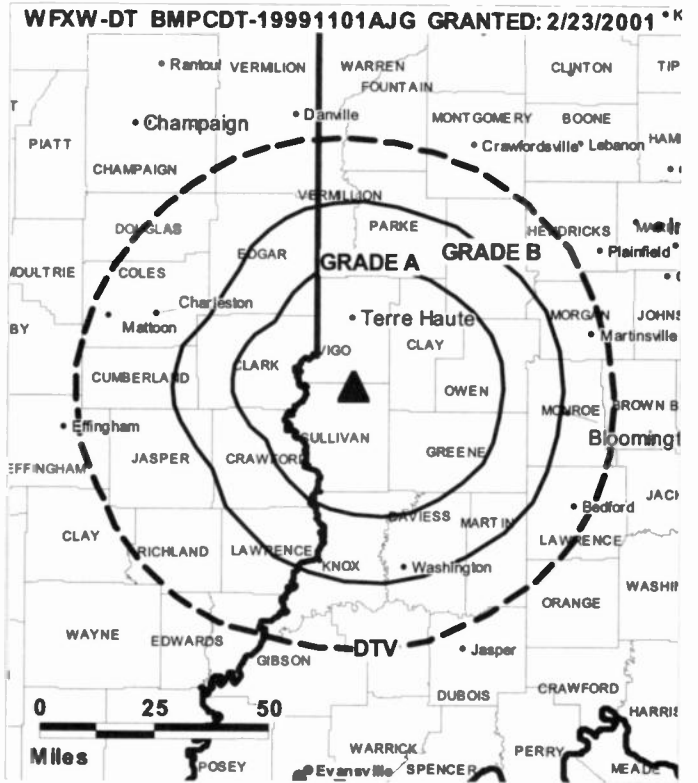
Richard Haddox, Operations Manager.

Marty Monical, General Sales Manager.

Jay Richer, Local Sales Manager.

Kathy Dash, News Director.

Bruce Yowell, Chief Engineer.



© 2007 Warren Communications News

John Dittmeyer, Program Manager.

Chris O'Neill, Promotion Director.

Candy Edwards, Traffic Manager.

City of License: Terre Haute. **Station DMA:** Terre Haute, IN. **Rank:** 151.

Nielsen Data: Not available.

Indiana — Terre Haute

WTHI-DT Ch. 24

Network Service: CBS.

Licensee: Indiana Broadcasting LLC, c/o LIN Television Corp., 4 Richmond Square, Suite 200, Providence, RI 02906.

Studio: 918 Dhio St., Terre Haute, IN 47807.

Mailing Address: PD Box 1486, Terre Haute, IN 47808.

Phone: 812-232-9481. **Fax:** 812-232-8953.

Web Site: <http://www.wthitv.com>

Technical Facilities: Channel No. 24 (530-536 MHz). Authorized power: 189-kw max. visual, aural. Antenna: 863-ft above av. terrain, 856-ft. above ground, 1410-ft. above sea level.

| | | | |
|-----------|-----|-----|-----|
| Latitude | 39° | 14' | 36" |
| Longitude | 87° | 23' | 07" |

Note: Latitude and longitude coordinates shown are based on the North American Datum of 1927 (NAD 27) as currently required by the Mass Media Bureau of the FCC.

Ownership: LIN TV Corp. (Group Owner).

Began Operation: September 13, 2002.

Represented (legal): Covington & Burling.

Represented (sales): Continental Television Sales.

Personnel:

David Bailey, Senior Vice President & General Manager.

Rod Garvin, Operations, Program & Promotions Director.

Todd Weber, General Sales Manager.

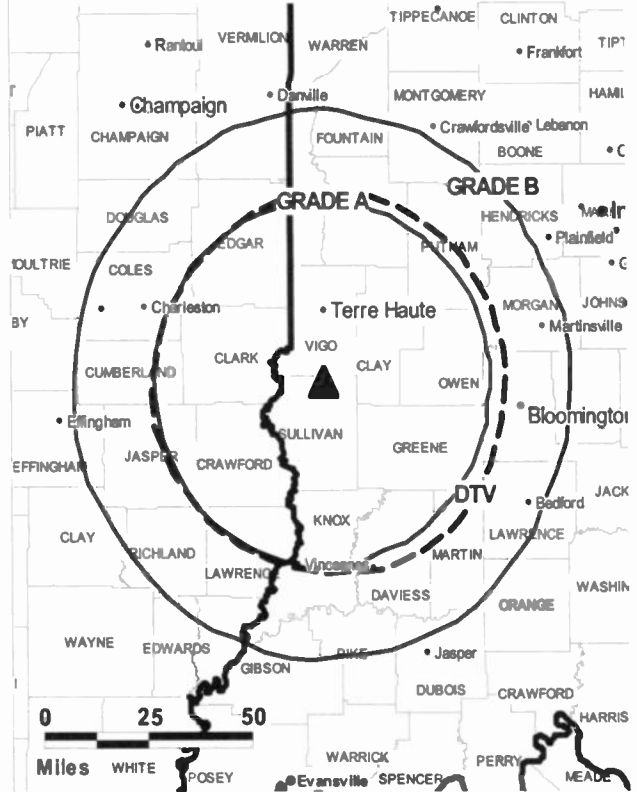
Nick Telezyn, Local Sales Manager.

Alisa Ennis, Regional Sales Manager.

Mark Carros, News Director.

Jeff Tucker, Chief Engineer.

WTHI-DT BMPCDT-20060317AAS GRANTED: 4/21/2006 • K



© 2007 Warren Communications News

Gary Crowder, Personnel Director & Business Manager.

Jim Swander, Director, Business Development.

Angela Thompson, Traffic Manager.

City of License: Terre Haute. **Station OMA:** Terre Haute, IN. **Rank:** 151.

Nielsen Data: Not available.

Indiana — Terre Haute

WTHI-TV Ch. 10

Network Service: CBS.

Licensee: Indiana Broadcasting LLC, c/o LIN Television Corp., 4 Richmond Square, Suite 200, Providence, RI 02906.

Studio: 918 Ohio St., Terre Haute, IN 47807.

Mailing Address: Box 1486, Terre Haute, IN 47808.

Phone: 812-232-9481. **Fax:** 812-232-8953.

Web Site: <http://www.wthitv.com>

Technical Facilities: Channel No. 10 (192-198 MHz). Authorized power: 316-kw visual, 31.6-kw aural. Antenna: 960-ft above av. terrain, 993-ft. above ground, 1549-ft. above sea level.

Latitude 39° 14' 36"
Longitude 87° 23' 07"

Transmitter: E of U.S. 41, 0.34-mi. S of Farmersburg.

Digital Facilities: Channel No. 24 (530-536 MHz). Power: 189-kw max. visual, aural. Antenna: 863-ft above av. terrain, 856-ft. above ground, 1410-ft. above sea level.

Latitude 39° 14' 36"
Longitude 87° 23' 07"

FCC Digital File Number: BPCDT-19991028ADV. Granted: April 21, 2006.

Note: Latitude and longitude coordinates shown are based on the North American Datum of 1927 (NAD 27) as currently required by the Mass Media Bureau of the FCC.

Multichannel TV Sound: Stereo only.

Satellite Earth Station: ADM, 6.1-meter; Scientific-Atlanta receivers.

FM Affiliate: WWVR-FM, 3-kw, 105.5 MHz, WTHI-FM, 50-kw, 99.9 MHz (No. 260), 500-ft.

News Services: CNN Newsource, CBS Newspath, AP.

Ownership: LIN TV Corp. (Group Owner).

Began Operation: July 22, 1954. Sale to present owner by Emmis Communications Corp. approved by FCC November 29, 2005.

Represented (sales): Continental Television Sales.

Represented (legal): Covington & Burling.

Represented (engineering): Cohen Dippell & Everist PC.

Personnel:

David Bailey, Senior Vice President & General Manager.

Rod Garvin, Operations, Program & Promotions Director.

Todd Weber, General Sales Manager.

Nick Telezyn, Local Sales Manager.

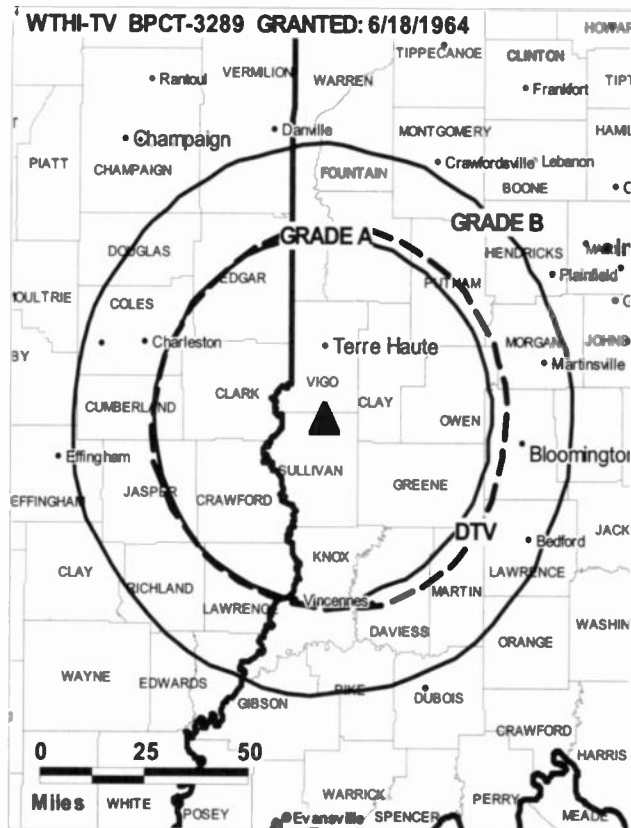
Alisa Ennis, Regional Sales Manager.

Mark Carros, News Director.

Jeff Tucker, Chief Engineer.

Gary Crowder, Personnel Director & Business Manager.

Jim Swander, Director, Business Development.



© 2007 Warren Communications News

Angela Thompson, Traffic Manager.

Rates: On request.

City of License: Terre Haute. **Station DMA:** Terre Haute, IN. **Rank:** 151.

Circulation © 2006 Nielsen. Coverage based on Nielsen study.

| GrandTotal | Cable | | Non-cable | | Total |
|-----------------------------------|---------------|---------------|---------------|---------------|-------|
| | TV Households | TV Households | TV Households | TV Households | |
| Estimated Station Totals * | 175,160 | 133,140 | 133,140 | 308,300 | |
| Average Weekly Circulation (2006) | 79,195 | 61,743 | 61,743 | 140,938 | |
| Average Daily Circulation (2006) | | | | 74,661 | |
| Station DMA Total | Cable | | Non-cable | | Total |
| | TV Households | TV Households | TV Households | TV Households | |
| Estimated Station Totals * | 75,160 | 70,470 | 70,470 | 145,630 | |
| Average Weekly Circulation (2006) | 56,720 | 48,749 | 48,749 | 105,469 | |
| Average Daily Circulation (2006) | | | | 62,201 | |
| Other DMA Total | Cable | | Non-cable | | Total |
| | TV Households | TV Households | TV Households | TV Households | |
| Estimated Station Totals * | 100,000 | 62,670 | 62,670 | 162,670 | |
| Average Weekly Circulation (2006) | 22,475 | 12,994 | 12,994 | 35,469 | |
| Average Daily Circulation (2006) | | | | 12,460 | |

*Estimated station totals are sums of the Nielsen TV and Cable TV household estimates for each county in which the station registers viewing of more than 5% as per the Nielsen Survey Methods.

WTWO
Ch. 2

Network Service: NBC.

Licensee: Nexstar Finance Inc., 909 Lake Carolyn Pkwy., Suite 1450, Irving, TX 75039.

Studio: 10849 N. U.S. Hwy. 41 S, Farmersburg, IN 47850.

Mailing Address: Box 299, Terre Haute, IN 47808.

Phone: 812-232-9504; 812-696-2121. **Fax:** 812-696-2755.

E-mail: gm@wtwo.com

Web Site: http://www.wtwo.com/

Technical Facilities: Channel No. 2 (54-60 MHz). Authorized power: 100-kw visual, 19.5-kw aural. Antenna: 950-ft above av. terrain, 999-ft. above ground, 1549-ft. above sea level.

Latitude 39° 14' 33"
Longitude 87° 23' 29"

Transmitter: 1-mi. SW of Farmersburg, IN on W side of U.S. Hwys. 41 & 150.

Digital Facilities: Channel No. 36 (602-608 MHz). Power: 10-kw max. visual. Antenna: 824-ft above av. terrain, 815-ft. above ground, 1365-ft. above sea level.

Latitude 39° 14' 33"
Longitude 87° 23' 29"

FCC Digital File Number: BPCDT-19991029AGM. Granted: November 05, 2004.

Note: Latitude and longitude coordinates shown are based on the North American Datum of 1927 (NAD 27) as currently required by the Mass Media Bureau of the FCC.

Satellite Earth Stations: Transmitter Harris; Harris, 7-meter Ku-band; ADM, 7-meter C-band; Hughes, 2-meter Ku-band; Harris, 3-meter Ku-band; AFC, 3.6-meter Ku-band; Uniden, Toshiba, Hughes, Harris, Avcom receivers.

News Services: NBC News Channel, CNN Newsource, AP.

Ownership: Nexstar Broadcasting Group Inc. (Group Owner).

Began Operation: September 1, 1965. Transfer of control to present owner from TCS Television Partners approved by FCC February 14, 1997. Sale to TCS Television Partners by Malcolm I. Glazer approved by FCC April 6, 1990 (Television Digest, Vol. 30:8, 26). Sale to Glazer by Booth Newspapers Inc. approved by FCC July 18, 1975 (Vol. 15:9). Sale to Booth by J. R. Livesay, John T. Gelder, et al., approved by FCC January 6, 1971.

Represented (sales): Blair Television.

Represented (legal): Drinker Biddle & Reath LLP.

Personnel:

Duane Lammers, General Manager.

Richard Haddox, Operations Manager.

Marty Monical, Director, Sales.

Jay Richer, Local Sales Manager.

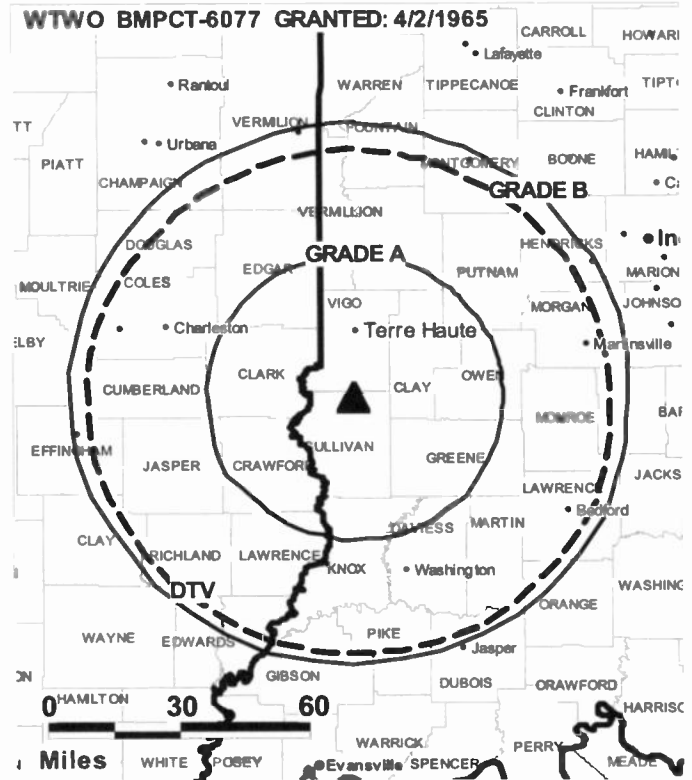
Kathy Dash, News Director.

Bruce Yowell, Chief Engineer.

Georgia Boles, Business Manager.

Chris O'Neal, Promotion Manager.

Stacy Daily, Production Manager.



© 2007 Warren Communications News

Candy Edwards, Traffic Manager.

Patty Slevder, Human Resources Administrator.

Rates: On request.

City of License: Terre Haute. **Station DMA:** Terre Haute, IN. **Rank:** 151.

Circulation © 2006 Nielsen. Coverage based on Nielsen study.

| GrandTotal | Cable TV Households | Non-cable TV Households | Total TV Households |
|-----------------------------------|---------------------|-------------------------|---------------------|
| Estimated Station Totals * | 148,090 | 107,450 | 255,540 |
| Average Weekly Circulation (2006) | 74,732 | 46,191 | 120,923 |
| Average Daily Circulation (2006) | | | 60,874 |
| Station DMA Total | Cable TV Households | Non-cable TV Households | Total TV Households |
| Estimated Station Totals * | 75,160 | 70,470 | 145,630 |
| Average Weekly Circulation (2006) | 55,182 | 39,887 | 95,069 |
| Average Daily Circulation (2006) | | | 52,435 |
| Other DMA Total | Cable TV Households | Non-cable TV Households | Total TV Households |
| Estimated Station Totals * | 72,930 | 36,980 | 109,910 |
| Average Weekly Circulation (2006) | 19,550 | 6,304 | 25,854 |
| Average Daily Circulation (2006) | | | 8,439 |

*Estimated station totals are sums of the Nielsen TV and Cable TV household estimates for each county in which the station registers viewing of more than 5% as per the Nielsen Survey Methods.

WTWO-DT

Ch. 36

Network Service: NBC.

Grantee: Nexstar Finance Inc., 909 Lake Carolyn Pkwy., Suite 1450, Irving, TX 75039.

Studio: 10849 N. U.S. Hwy. 41, Farmersburg, IN 47850.

Mailing Address: Box 299, Terre Haute, IN 47808.

Phone: 812-232-9504; 812-696-2121. **Fax:** 812-696-2755.

E-mail: gm@wtwo.com

Web Site: http://www.wtwo.com/

Technical Facilities: Channel No. 36 (602-608 MHz). Authorized power: 10-kw max. visual. Antenna: 824-ft above av. terrain, 815-ft. above ground, 1365-ft. above sea level.

| | | | |
|-----------|-----|-----|-----|
| Latitude | 39° | 14' | 33" |
| Longitude | 87° | 23' | 29" |

Holds CP for change to 1000-kw max. visual, 951-ft above av. terrain, 943-ft. above ground, 1493-ft. above sea level; BMPCDT-20040312ADU.

Note: Latitude and longitude coordinates shown are based on the North American Datum of 1927 (NAD 27) as currently required by the Mass Media Bureau of the FCC.

Ownership: Nexstar Broadcasting Group Inc. (Group Owner).

Began Operation: Station operating under Special Temporary Authority at 1.92-kw max. visual; no on-air date

Represented (legal): Drinker Biddle & Reath LLP.

Represented (sales): Blair Television.

Personnel:

Duane Lammers, General Manager.

Richard Haddock, Operations Manager.

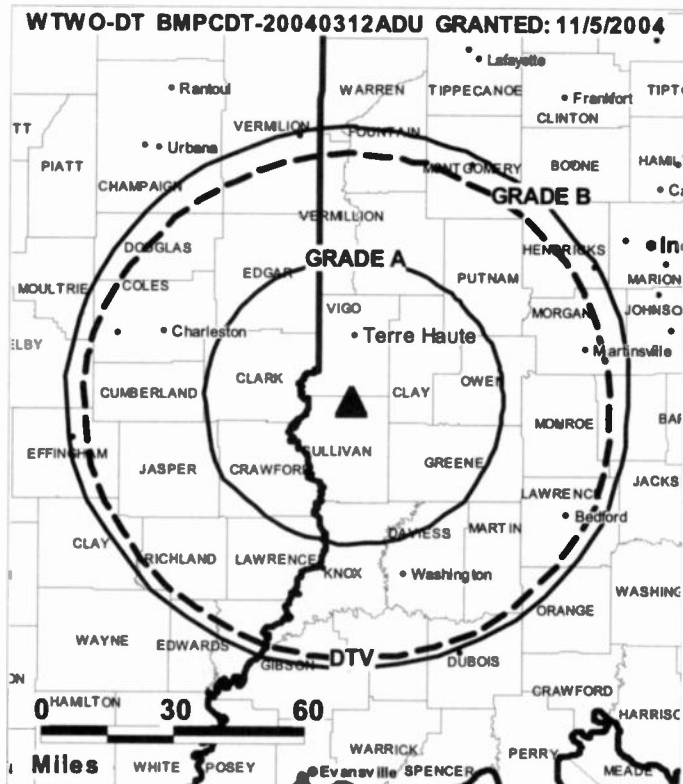
Marty Monical, Director, Sales.

Jay Richer, Local Sales Manager.

Kathy Dash, News Director.

Bruce Yowell, Chief Engineer.

Georgia Boles, Business Manager.



© 2007 Warren Communications News

Chris O'Neal, Promotion Manager.

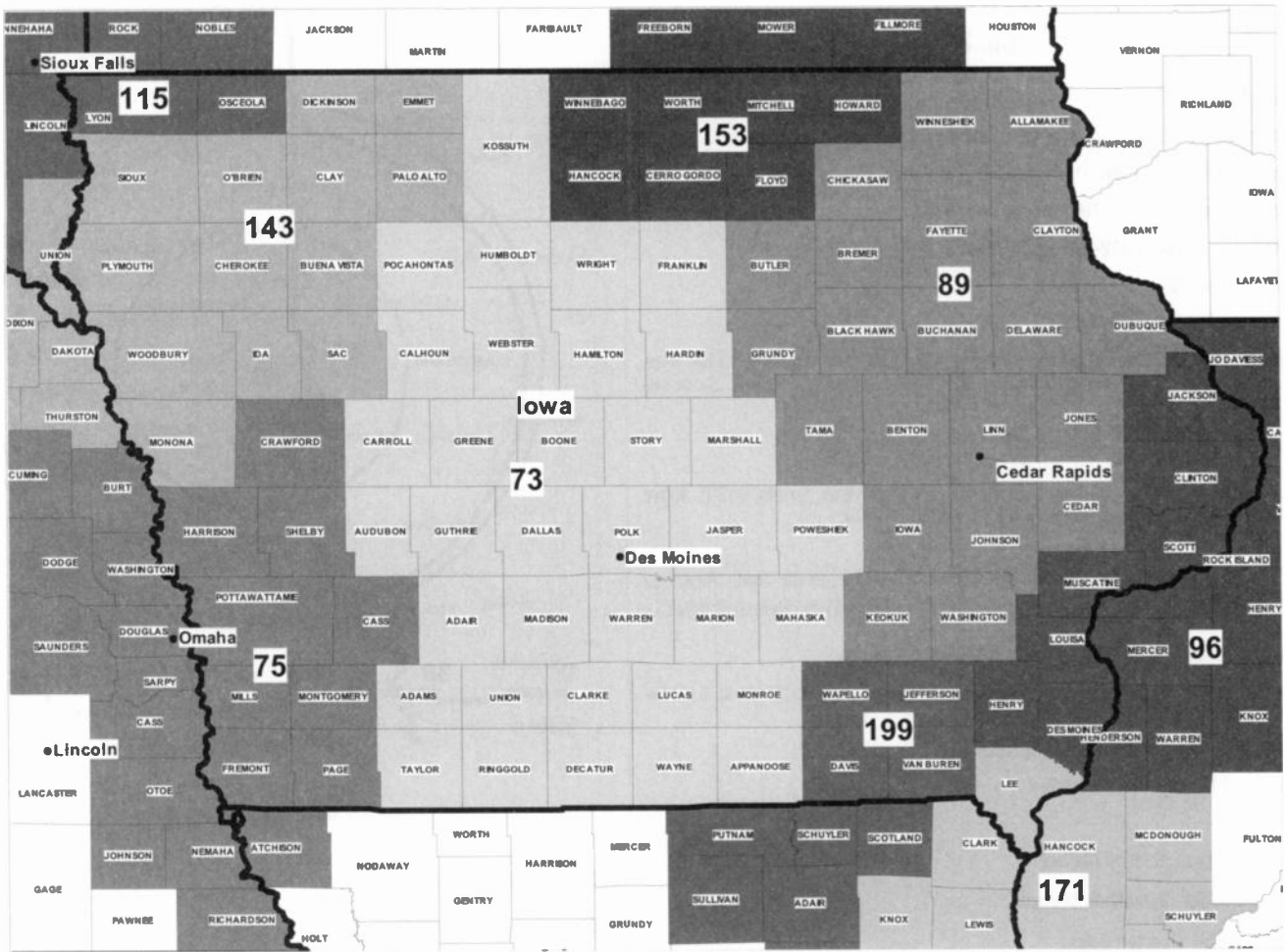
Stacy Daily, Production Manager.

Candy Edwards, Traffic Manager.

Patty Sleuder, Human Resources Administrator.

City of License: Terre Haute. **Station DMA:** Terre Haute, IN. **Rank:** 151.

Nielsen Data: Not available.



© 2007 Warren Communications News

| MARKET | NIELSEN OMA TV HOUSEHOLDS | RANK | MARKET AREA COMMERCIAL STATIONS |
|---|---------------------------|------|--|
| Des Moines-Ames, IA | 417,900 | 73 | KCCI (8); KCCI-DT (31); KCWI-TV (23); KDSM-DT (16); KDSM-TV (17); KFPX (39); WHO-DT (19); WHO-TV (13); WOI-DT (59); WOI-TV (5) |
| Omaha, NE | 403,560 | 75 | KETV (7); KETV-DT (20); KMTV (3); KMTV-DT (45); KPMT (42); KPMT-DT (43); KXVO (15); KXVO-DT (38); WOWT-DT (22); WOWT-TV (6) |
| Cedar Rapids-Waterloo-Iowa City-Dubuque, IA | 333,270 | 89 | KCRG-DT (52); KCRG-TV (9); KFXA (28); KFXA-DT (27); KFXB (40); KFXB-DT (43); KGAN (2); KGAN-DT (51); KPXR (48); KPXR-DT (47); KWKB (20); KWKB-DT (25); KWWF (22); KWWL (7); KWWL-DT (55) |
| Davenport, IA-Rock Island-Moline, IL | 308,360 | 96 | KGCW-DT (41); KGCW-TV (26); KLJB-DT (49); KLJB-TV (18); KWQC-DT (56); KWQC-TV (6); WHBF-DT (58); WHBF-TV (4); WQAD-DT (38); WQAD-TV (8) |
| Sioux Falls (Mitchell), SD | 247,000 | 115 | KABY-DT (28); KABY-TV (9); KDLO-DT (2); KDLO-TV (3); KDLT-DT (47); KDLT-TV (46); KDLV-DT (26); KDLV-TV (5); KELO-DT (32); KELO-TV (11); KPLO-DT (14); KPLO-TV (6); KPRY-DT (19); KPRY-TV (4); KSFY-DT (29); KSFY-TV (13); KTTM (12); KTTM-DT (22); KTTW (17); KTTW-DT (7); KWSD (36); KWSD-DT (51) |
| Sioux City, IA | 156,480 | 143 | KCAU-DT (30); KCAU-TV (9); KMEG (14); KMEG-DT (39); KPTH (44); KPTH-DT (49); KTIV (4); KTIV-DT (41) |
| Rochester, MN-Mason City, IA-Austin, MN | 143,090 | 153 | KAAL (6); KAAL-DT (33); KIMT (3); KIMT-DT (42); KTTC (10); KTTC-DT (36); KXLT-DT (46); KXLT-TV (47) |
| Quincy, IL-Hannibal, MO-Keokuk, IA | 103,690 | 171 | KHQA-DT (29); KHQA-TV (7); WGEM-DT (54); WGEM-TV (10); WTJR (16); WTJR-DT (32) |
| Ottumwa, IA-Kirksville, MO | 51,470 | 199 | KTVO (3); KTVO-DT (33); KYOU-DT (14); KYOU-TV (15) |

Iowa Digital Station Totals as of October 1, 2006

| | VHF | UHF | TOTAL |
|------------------------|-----|-----|-------|
| Commercial Television | 0 | 20 | 20 |
| Educational Television | 0 | 9 | 9 |
| | 0 | 29 | 29 |

Iowa Analog Station Totals as of October 1, 2006

| | VHF | UHF | TOTAL |
|------------------------|-----|-----|-------|
| Commercial Television | 10 | 13 | 23 |
| Educational Television | 2 | 8 | 10 |
| | 12 | 21 | 33 |

KCWI-TV

Ch. 23

Network Service: CW.

Licensee: KPWB License LLC, 500 S. Chinowth Rd., Visalia, CA 93277-1617.

Studio: 2701 S.E. Convenience Blvd., Suite 1, Ankeny, IA 50021.

Mailing Address: 2701 S.E. Convenience Blvd., Suite 1, Ankeny, IA 50021.

Phone: 515-964-2323. **Fax:** 515-965-6900.

E-mail: yourstation@kpwb.com

Technical Facilities: Channel No. 23 (524-530 MHz). Authorized power: 4966-kw max. visual. Antenna: 2011-ft above av. terrain, 2000-ft. above ground, 2996-ft. above sea level.

Latitude 41° 49' 46.7"
Longitude 93° 36' 56.5"

Transmitter: 0.62-mi. N of Alleman.

Note: Latitude and longitude coordinates shown are based on the North American Datum of 1927 (NAD 27) as currently required by the Mass Media Bureau of the FCC.

Multichannel TV Sound: Stereo and separate audio program.

Ownership: Pappas Telecasting Companies (Group Owner).

Began Operation: November 1, 1999.

Represented (sales): TeleRep Inc.

Represented (legal): Paul, Hastings, Janofsky & Walker LLP.

Represented (engineering): Smith & Fisher.

Personnel:

Lynn White, Interim General Manager.

Jim Cordero, Program & Operations Manager.

Dave Presler, Local Sales Manager.


Dusty Hans, Accounting.

Jeff Wamser, Promotion Director.

Brad Willemsen, Production Manager.

Amanda Kirchoff, Traffic Coordinator.

City of License: Ames. **Station DMA:** Des Moines-Ames, IA. **Rank:** 73.



© 2007 Warren Communications News

Circulation © 2006 Nielsen. Coverage based on Nielsen study.

| GrandTotal | Cable TV Households | Non-cable TV Households | Total TV Households |
|-----------------------------------|---------------------|-------------------------|---------------------|
| Estimated Station Totals * | 226,870 | 201,880 | 428,750 |
| Average Weekly Circulation (2006) | 68,887 | 70,621 | 139,508 |
| Average Daily Circulation (2006) | | | 51,401 |
| Station DMA Total | Cable TV Households | Non-cable TV Households | Total TV Households |
| Estimated Station Totals * | 214,290 | 187,160 | 401,450 |
| Average Weekly Circulation (2006) | 67,399 | 69,212 | 136,611 |
| Average Daily Circulation (2006) | | | 50,503 |
| Other DMA Total | Cable TV Households | Non-cable TV Households | Total TV Households |
| Estimated Station Totals * | 12,580 | 14,720 | 27,300 |
| Average Weekly Circulation (2006) | 1,488 | 1,409 | 2,897 |
| Average Daily Circulation (2006) | | | 898 |

*Estimated station totals are sums of the Nielsen TV and Cable TV household estimates for each county in which the station registers viewing of more than 5% as per the Nielsen Survey Methods.

WOI-DT
Ch. 59

Network Service: ABC.

Grantee: Capital Communications Co. Inc., 99 Pondfield Rd., Bronxville, NY 10708.

Studio: 3903 Westown Pkwy., West Des Moines, IA 50266.

Mailing Address: 3903 Westown Pkwy., West Des Moines, IA 50266.

Phone: 515-457-9645. **Fax:** 515-457-1034.

E-mail: rcole@woitv.com

Web Site: <http://www.woi-tv.com>

Technical Facilities: Channel No. 59 (740-746 MHz). Authorized power: 1000-kw max. visual. Antenna: 2011-ft above av. terrain, 1977-ft. above ground, 996-ft. above sea level.

| | | | |
|-----------|-----|-----|-----|
| Latitude | 41° | 49' | 47" |
| Longitude | 93° | 36' | 56" |

Note: Latitude and longitude coordinates shown are based on the North American Datum of 1927 (NAD 27) as currently required by the Mass Media Bureau of the FCC.

Satellite Earth Stations: Microdyne, 3.7-meter Ku-band; Andrew, 4.5-meter; Scientific-Atlanta, 7-meter; Andrew, 7.3-meter; Harris, 9-meter C-band; Scientific-Atlanta, M/A-Com, Harris, Avantek receivers.

Ownership: Capital Communications Co. Inc. (Group Owner).

Began Operation: October 1, 2002. Station operating under Special Temporary Authority at 0.5-kw max. visual.

Represented (sales): Continental Television Sales.

Personnel:

Ray Cole, President & General Manager.

Randy Shelton, Operations Manager.

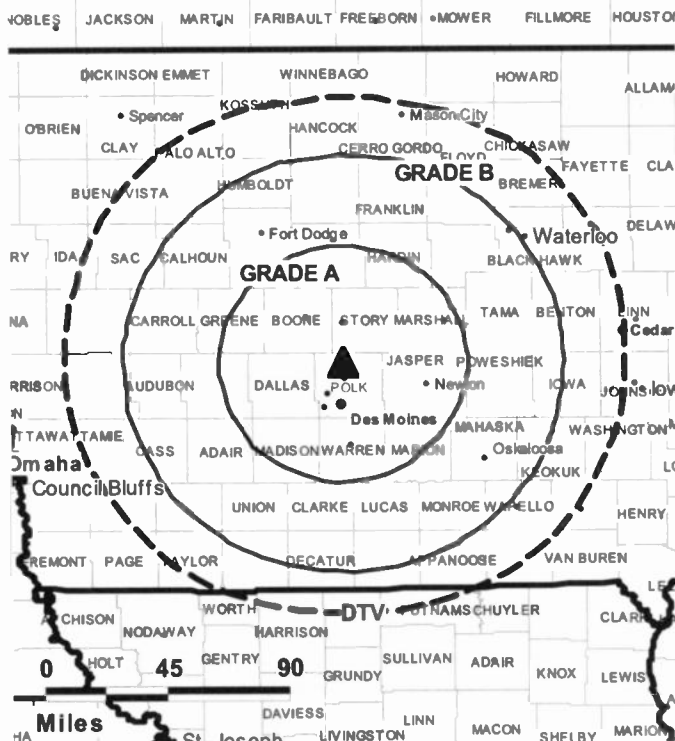
Brianne Laughlin, National Sales Manager.

Erin Nanke, General & Local Sales Manager.

Scott Frederick, News Director.

Dennis Poffenberger, Chief Engineer.

WOI-DT BMPCDT-20000428ABD GRANTED: 2/12/2001



© 2007 Warren Communications News

Jess Murillo, Business Manager.

Doug Sawyer, Promotion Manager.

Misty Conrad, Traffic Manager.

City of License: Ames. **Station DMA:** Des Moines-Ames, IA. **Rank:** 73.

Nielsen Data: Not available.

WOI-TV
Ch. 5

Network Service: ABC.

Licensee: Capital Communications Co. Inc., 99 Pondfield Rd., Bronxville, NY 10708.

Studio: 3903 Westown Pkwy., West Des Moines, IA 50266.

Mailing Address: 3903 Westown Pkwy., West Des Moines, IA 50266.

Phone: 515-457-9645. **Fax:** 515-457-1034.

E-mail: rcole@woitv.com

Web Site: http://www.woitv.com

Technical Facilities: Channel No. 5 (76-82 MHz). Authorized power: 100-kw visual, 20-kw aural. Antenna: 1850-ft above av. terrain, 1995-ft. above ground, 2980-ft. above sea level.

Latitude 41° 48' 33"
Longitude 93° 36' 53"

Transmitter: 1-mi. S of Alleman.

Digital Facilities: Channel No. 59 (740-746 MHz). Power: 1000-kw max. visual. Antenna: 2011-ft above av. terrain, 1977-ft. above ground, 996-ft. above sea level.

Latitude 41° 49' 47"
Longitude 93° 36' 56"

Note: Latitude and longitude coordinates shown are based on the North American Datum of 1927 (NAD 27) as currently required by the Mass Media Bureau of the FCC.

Satellite Earth Stations: Scientific-Atlanta, 7-meter; Andrew, 7.3-meter; Harris, 9-meter C-band; Microdyne, 3.7-meter Ku-band; Andrew, 4.5-meter; Scientific-Atlanta, M/A-Corn, Harris, Avantek receivers.

News Services: AP, ABC NewsOne.

Ownership: Capital Communications Co. Inc. (Group Owner).

Began Operation: February 21, 1950.

Represented (sales): Continental Television Sales.

Represented (legal): Latham & Watkins.

Represented (engineering): duTreil, Lundin & Rackley Inc.

Personnel:

Ray Cole, President & General Manager.

Randy Shelton, Operations Manager.

Brianne Laughlin, National Sales Manager.

Erin Nanke, General & Local Sales Manager.


Scott Frederick, News Director.

Dennis Poffenberger, Chief Engineer.

Jess Murillo, Business Manager.

Doug Sawyer, Promotion Manager.

Misty Conrad, Traffic Manager.



© 2007 Warren Communications News

Highest 30 Sec. Rate: \$2100.

City of License: Ames. **Station DMA:** Des Moines-Ames, IA. **Rank:** 73.

Circulation © 2006 Nielsen. Coverage based on Nielsen study.

| GrandTotal | Cable TV Households | Non-cable TV Households | Total TV Households |
|-----------------------------------|---------------------|-------------------------|---------------------|
| Estimated Station Totals * | 276,610 | 202,760 | 479,370 |
| Average Weekly Circulation (2006) | 133,527 | 107,117 | 240,644 |
| Average Daily Circulation (2006) | | | 89,156 |
| Station DMA Total | Cable TV Households | Non-cable TV Households | Total TV Households |
| Estimated Station Totals * | 216,120 | 188,280 | 404,400 |
| Average Weekly Circulation (2006) | 123,354 | 105,613 | 228,967 |
| Average Daily Circulation (2006) | | | 86,654 |
| Other DMA Total | Cable TV Households | Non-cable TV Households | Total TV Households |
| Estimated Station Totals * | 60,490 | 14,480 | 74,970 |
| Average Weekly Circulation (2006) | 10,173 | 1,504 | 11,677 |
| Average Daily Circulation (2006) | | | 2,502 |

*Estimated station totals are sums of the Nielsen TV and Cable TV household estimates for each county in which the station registers viewing of more than 5% as per the Nielsen Survey Methods.

KGCW-DT
 (formerly KGWB-DT)
 Ch. 41

Network Service: CW.

Grantee: Burlington Television Acquisition Licensing LLC, 915 Middle River Dr., Suite 409, Fort Lauderdale, FL 33304.

Studio: 3002 Winegard Dr., Burlington, IA 52601.

Mailing Address: 3002 Winegard Dr., Burlington, IA 52601.

Phone: 319-752-9826. **Fax:** 319-752-4915.

E-mail: wb26mail@interlinkdc.net

Web Site: http://www.kjib.com

Technical Facilities: Channel No. 41 (632-638 MHz). Authorized power: 500-kw max. visual. Antenna: 1273-ft above av. terrain, 1270-ft. above ground, 1903-ft. above sea level.

| | | | |
|-----------|-----|-----|-----|
| Latitude | 41° | 08' | 08" |
| Longitude | 90° | 48' | 30" |

Note: Latitude and longitude coordinates shown are based on the North American Datum of 1927 (NAD 27) as currently required by the Mass Media Bureau of the FCC.

Ownership: Grant Broadcasting Stations (Group Owner).

Began Operation: Station operating under Special Temporary Authority at 2.73-kw max. visual; no on-air date

Represented (legal): Wilkinson Barker Knauer LLP.

Represented (sales): Blair Television.

Personnel:

Milton Grant, President & General Manager.

Kathleen S. De Boeuf, Station Manager.

Randy Stone, General Sales Manager.

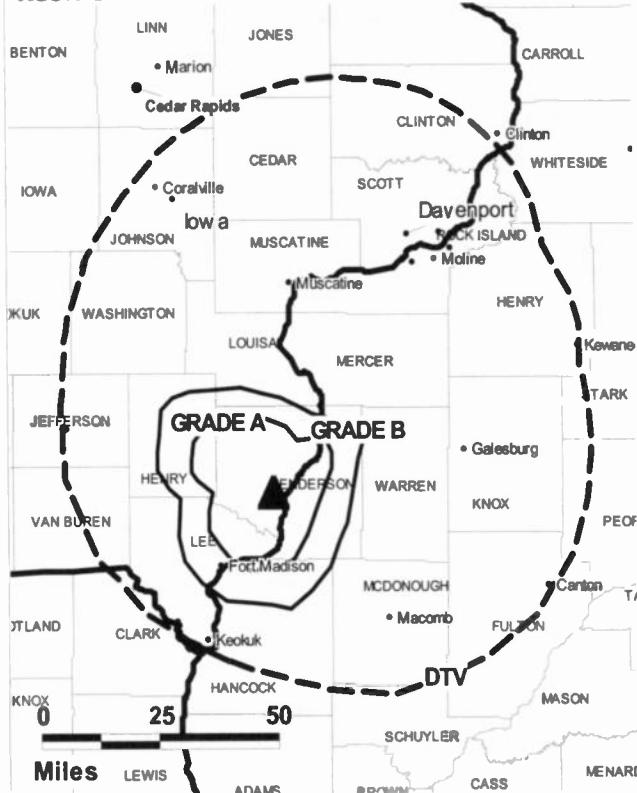
Tony Wilkins, Local Sales Manager.

Don Bargmann Sr., Chief Engineer.

Debbie Tram, Assistant Business Manager.

John Bain, Program Director.

KGCW-DT BPCDT-19991028AFB GRANTED: 3/14/2002



© 2007 Warren Communications News

Tim Emmerson, Promotion Manager.

Brad Ruggles, Production Manager.

Gary Chenoweth, Creative Services Director.

Jane Scheckel, Traffic Manager.

City of License: Burlington. **Station DMA:** Davenport, IA-Rock Island-Moline, IL.

Rank: 96.

Nielsen Data: Not available.

KGCW-TV
(formerly KGWB-TV)
Ch. 26
(Satellite of KLJB-TV, Davenport)

Network Service: CW.

Licensee: Burlington Television Acquisition Licensing LLC, 915 Middle River Dr., Suite 409, Fort Lauderdale, FL 33304.

Studio: 3002 Winegard Dr., Burlington, IA 52601.

Mailing Address: 3002 Winegard St., Burlington, IA 52601.

Phone: 319-752-9826. **Fax:** 319-752-4915.

E-mail: qandc@kjb.com

Web Site: http://www.kjb.com

Technical Facilities: Channel No. 26 (542-548 MHz). Authorized power: 200-kw max. visual. Antenna: 315-ft above av. terrain, 230-ft. above ground, 925-ft. above sea level.

Latitude 40° 49' 25"
 Longitude 91° 08' 22"

Transmitter: Winegard Dr. & Roosevelt St., Burlington.

Digital Facilities: Channel No. 41 (632-638 MHz). Power: 500-kw max. visual. Antenna: 1273-ft above av. terrain, 1270-ft. above ground, 1903-ft. above sea level.

Latitude 41° 08' 08"
 Longitude 90° 48' 30"

FCC Digital File Number: BPCDT-19991028AFB. Granted: March 14, 2002.

Note: Latitude and longitude coordinates shown are based on the North American Datum of 1927 (NAD 27) as currently required by the Mass Media Bureau of the FCC.

Ownership: Grant Broadcasting Stations (Group Owner).

Began Operation: January 5, 1988. Sale to present owner by Burlington Broadcasting Co. approved by FCC July 24, 1995.

Represented (sales): Blair Television.

Represented (legal): Wilkinson Barker Knauer LLP.

Personnel:

Milton Grant, President & General Manager.

Kathleen S. De Boeuf, Station Manager.

Randy Stone, General Sales Manager.

Tony Wilkins, Local Sales Manager.

Don Bargmann Sr., Chief Engineer.

Debbie Tram, Assistant Business Manager.

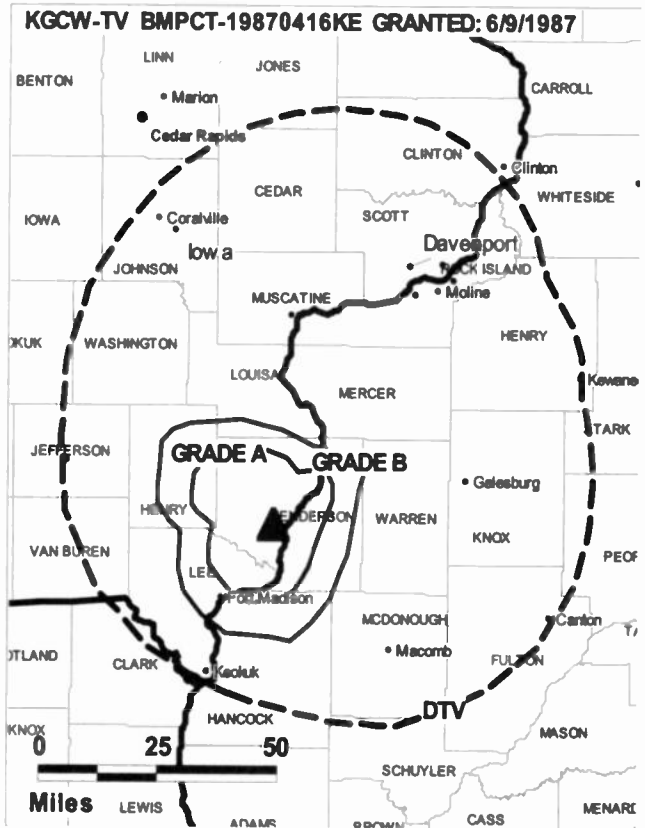
John Bain, Program Manager.

Tim Emmerson, Promotion Manager.

Brad Ruggles, Production Manager.

Gary Chenoweth, Creative Services Director.

Jane Scheckel, Traffic Manager.



© 2007 Warren Communications News

Rates: On request.

City of License: Burlington. **Station DMA:** Davenport, IA-Rock Island-Moline, IL.

Rank: 96.

Circulation © 2006 Nielsen. Coverage based on Nielsen study.

| Grand Total | Cable | | Non-cable | | Total |
|-----------------------------------|---------------|---------------|---------------|---------------|-------|
| | TV Households | TV Households | TV Households | TV Households | |
| Estimated Station Totals * | 201,260 | 102,460 | 102,460 | 303,720 | |
| Average Weekly Circulation (2006) | 40,792 | 10,559 | 10,559 | 51,351 | |
| Average Daily Circulation (2006) | | | | 13,248 | |
| Station DMA Total | Cable | | Non-cable | | Total |
| | TV Households | TV Households | TV Households | TV Households | |
| Estimated Station Totals * | 186,380 | 95,950 | 95,950 | 282,330 | |
| Average Weekly Circulation (2006) | 38,859 | 10,090 | 10,090 | 48,949 | |
| Average Daily Circulation (2006) | | | | 12,571 | |
| Other DMA Total | Cable | | Non-cable | | Total |
| | TV Households | TV Households | TV Households | TV Households | |
| Estimated Station Totals * | 14,880 | 6,510 | 6,510 | 21,390 | |
| Average Weekly Circulation (2006) | 1,933 | 469 | 469 | 2,402 | |
| Average Daily Circulation (2006) | | | | 677 | |

*Estimated station totals are sums of the Nielsen TV and Cable TV household estimates for each county in which the station registers viewing of more than 5% as per the Nielsen Survey Methods.

KCRG-DT
Ch. 52

Network Service: ABC.

Licensee: Cedar Rapids Television Co., 2nd Ave. at 5th St. SE, Cedar Rapids, IA 52401.

Studio: 2nd Ave. at 5th St. SE, Cedar Rapids, IA 52401.

Mailing Address: Box 816, Cedar Rapids, IA 52406-0816.

Phone: 319-365-9999; 319-398-8422. **Fax:** 319-398-8378.

E-mail: programming@kcrg.com

Web Site: http://www.kcrg.com

Technical Facilities: Channel No. 52 (698-704 MHz). Authorized power: 350-kw max. visual, aural. Antenna: 1909-ft above av. terrain, 1801-ft. above ground, 2818-ft. above sea level.

| | | | |
|-----------|-----|-----|-----|
| Latitude | 42° | 18' | 59" |
| Longitude | 91° | 51' | 31" |

Note: Latitude and longitude coordinates shown are based on the North American Datum of 1927 (NAD 27) as currently required by the Mass Media Bureau of the FCC.

Ownership: The Gazette Co. (Group Owner).

Began Operation: Station operating; no on-air date

Represented (legal): Wiley, Rein & Fielding.

Represented (engineering): Lohnes & Culver.

Personnel:

John Phalen, Vice President & General Manager.

Tom Hurn, Local Sales Manager.

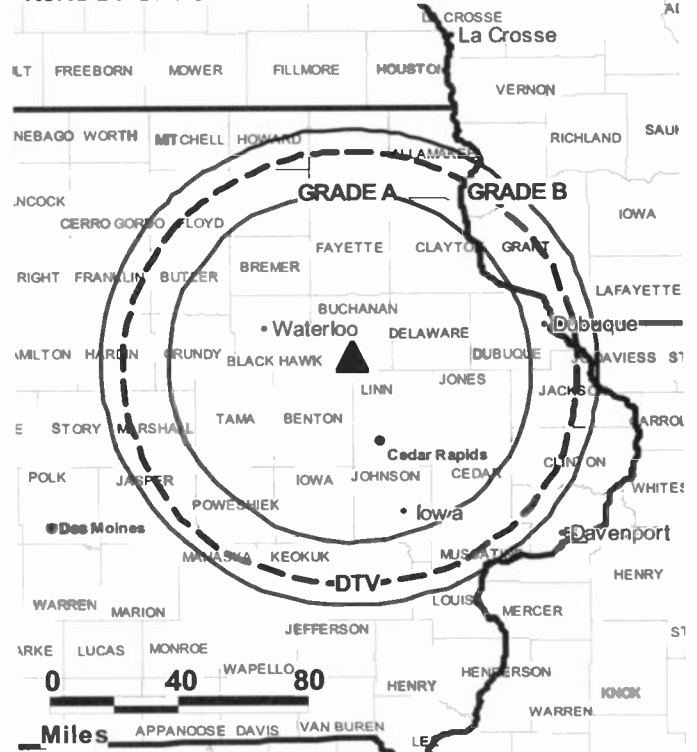
Steve Lake, National Sales Manager.

Rebecca Lutgen Gardner, News Director.

Kirk Schroeder, Chief Engineer.

Susan Sailors, Controller.

1 KCRG-DT BMPCDT-20030917ADJ GRANTED: 2/26/2004



© 2007 Warren Communications News

Dan Austin, Program Manager.

David Welsh, Promotion Director.

City of License: Cedar Rapids.

Station DMA: Cedar Rapids-Waterloo-Iowa City-Dubuque, IA. Rank: 89.

Nielsen Data: Not available.

Iowa — Cedar Rapids

KCRG-TV Ch. 9

Network Service: ABC.

Licensee: Cedar Rapids Television Co., 2nd Ave. at 5th St. SE, Cedar Rapids, IA 52406-0816.

Studio: 2nd Ave. at 5th St. SE, Cedar Rapids, IA 52401.

Mailing Address: Box 816, Cedar Rapids, IA 52406-0816.

Phone: 319-395-9999; 319-398-8422. **Fax:** 319-398-8378.

E-mail: programming@kcrg.com

Web Site: http://www.kcrg.com

Technical Facilities: Channel No. 9 (186-192 MHz). Authorized power: 316-kw visual, 63.2-kw aural. Antenna: 2000-ft above av. terrain, 1926-ft. above ground, 2943-ft. above sea level.

Latitude 42° 18' 59"
Longitude 91° 51' 31"

Transmitter: 4.5-mi. NW of Walker.

Digital Facilities: Channel No. 52 (698-704 MHz). Power: 350-kw max. visual, aural. Antenna: 1909-ft above av. terrain, 1801-ft. above ground, 2818-ft. above sea level.

Latitude 42° 18' 59"
Longitude 91° 51' 31"

FCC Digital File Number: BPCDT-19991027ABE. Granted: February 26, 2004.

Note: Latitude and longitude coordinates shown are based on the North American Datum of 1927 (NAD 27) as currently required by the Mass Media Bureau of the FCC.

Satellite Earth Stations: Transmitter Harris; Andrew, 7.3-meter C-band; Prodelin, 3.7-meter C-band; Miralite, 3.8-meter KC-band; Andrew, 4.5-meter C-band; Standard Communications, M/A-Corn, Avantek receivers.

AM Affiliate: KCRG, 5-kw, 1600 kHz.

News Service: AP.

Ownership: The Gazette Co. (Group Owner).

Began Operation: October 15, 1953.

Represented (legal): Wiley, Rein & Fielding.

Represented (engineering): Lohnes & Culver.

Personnel:

John Phelan, Vice President & General Manager.

Tom Hurn, Local Sales Manager.

Steve Lake, National Sales Manager.

Rebecca Lutgen Gardner, News Director.

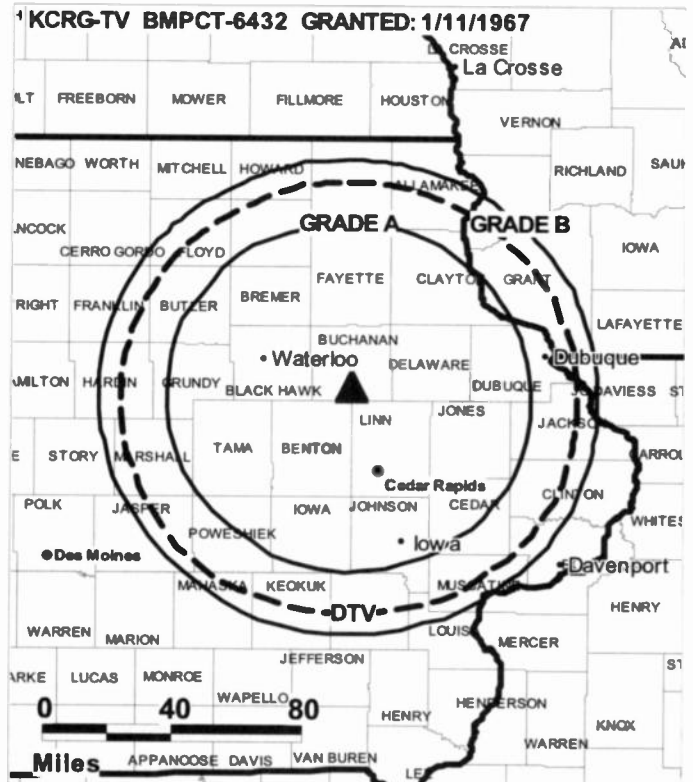
Kirk Schroeder, Chief Engineer.

Susan Sailors, Controller.

Dan Austin, Program Director.

David Welsh, Promotion Director.

Highest 30 Sec. Rate: \$2500.



© 2007 Warren Communications News

City of License: Cedar Rapids.

Station DMA: Cedar Rapids-Waterloo-Iowa City-Dubuque, IA. Rank: 89.

Circulation © 2006 Nielsen. Coverage based on Nielsen study.

| GrandTotal | Cable TV Households | Non-cable TV Households | Total TV Households |
|-----------------------------------|------------------------|----------------------------|------------------------|
| Estimated Station Totals * | 259,010 | 183,160 | 442,170 |
| Average Weekly Circulation (2006) | 173,201 | 98,107 | 271,308 |
| Average Daily Circulation (2006) | | | 144,665 |
| Station DMA Total | Cable TV Households | Non-cable TV Households | Total TV Households |
| Estimated Station Totals * | 203,200 | 128,280 | 331,480 |
| Average Weekly Circulation (2006) | 154,383 | 90,435 | 244,818 |
| Average Daily Circulation (2006) | | | 133,975 |
| Other DMA Total | Cable TV Households | Non-cable TV Households | Total TV Households |
| Estimated Station Totals * | 55,810 | 54,880 | 110,690 |
| Average Weekly Circulation (2006) | 18,818 | 7,672 | 26,490 |
| Average Daily Circulation (2006) | | | 10,690 |

*Estimated station totals are sums of the Nielsen TV and Cable TV household estimates for each county in which the station registers viewing of more than 5% as per the Nielsen Survey Methods.

Iowa — Cedar Rapids

KFXA
Ch. 28

Network Service: IND.

Licensee: Second Generation of Iowa Ltd., Second Generation Place, 3029 Prospect Ave., Cleveland, OH 44115.

Studio: 600 Old Marion Rd. NE, Cedar Rapids, IA 52402.

Mailing Address: Box 3131, Cedar Rapids, IA 52406.

Phone: 319-393-2800. **Fax:** 319-395-7028.

E-mail: fox2840@fox2840.com

Technical Facilities: Channel No. 28 (554-560 MHz). Authorized power: 4470-kw max. visual, aural. Antenna: 1473-ft above av. terrain, 1487-ft. above ground, 2390-ft. above sea level.

Latitude 42° 05' 25"
Longitude 92° 05' 13"

Transmitter: 6441 21st Avenue Dr., Big Horn Twp.

Digital Facilities: Channel No. 27 (548-554 MHz). Power: 1000-kw max. visual. Antenna: 1473-ft above av. terrain, 1486-ft. above ground, 2388-ft. above sea level.

Latitude 42° 05' 25"
Longitude 92° 05' 13"

FCC Digital File Number: BPCDT-19991028ACW. Granted: November 06, 2000.

Note: Latitude and longitude coordinates shown are based on the North American Datum of 1927 (NAD 27) as currently required by the Mass Media Bureau of the FCC.

Ownership: Second Generation of Iowa Ltd. (Group Owner).

Began Operation: February 1, 1988.

Represented (sales): Blair Television.

Represented (engineering): Warmus & Assoc. Inc.

Personnel:

Joseph Denk, General Manager.

Jim Stoos, Local Sales Manager.

Edward Baugh, National Sales Manager.

Gary Haverland, Chief Engineer.

Connie Bartels, Business Manager.

Larry Blum, Program Director.

Greg Stuart, Production Manager.

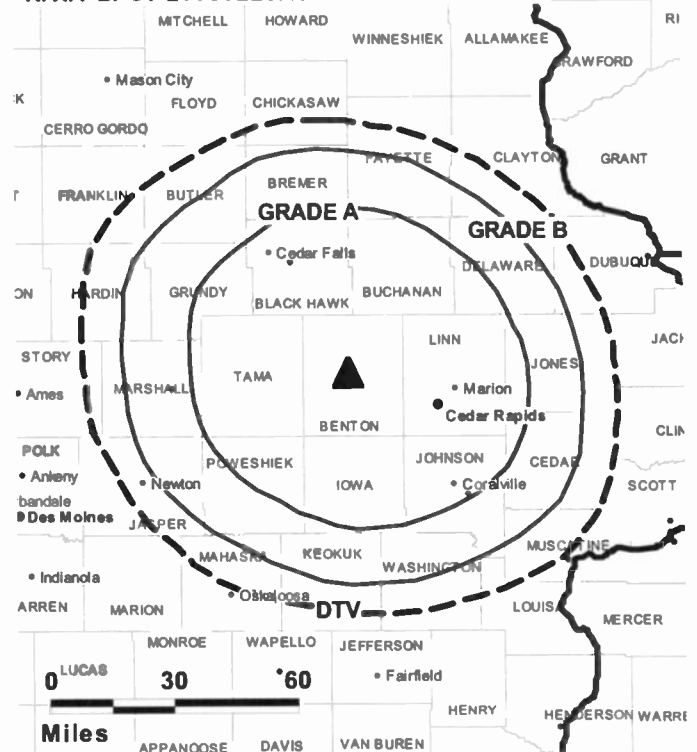
Tamie Cook, Traffic Manager.

Rates: On request.

City of License: Cedar Rapids.

Station DMA: Cedar Rapids-Waterloo-Iowa City-Dubuque, IA. **Rank:** 89.

KFXA BPCT-20050228ACE GRANTED: 5/6/2005



Circulation © 2006 Nielsen. Coverage based on Nielsen study.

| GrandTotal | Cable TV Households | Non-cable TV Households | Total TV Households |
|-----------------------------------|------------------------|----------------------------|------------------------|
| Estimated Station Totals * | 212,200 | 142,110 | 354,310 |
| Average Weekly Circulation (2006) | 85,597 | 43,570 | 129,167 |
| Average Daily Circulation (2006) | | | 39,223 |
| Station OMA Total | Cable TV Households | Non-cable TV Households | Total TV Households |
| Estimated Station Totals * | 200,160 | 128,280 | 328,440 |
| Average Weekly Circulation (2006) | 83,225 | 42,286 | 125,511 |
| Average Daily Circulation (2006) | | | 38,676 |
| Other OMA Total | Cable TV Households | Non-cable TV Households | Total TV Households |
| Estimated Station Totals * | 12,040 | 13,830 | 25,870 |
| Average Weekly Circulation (2006) | 2,372 | 1,284 | 3,656 |
| Average Daily Circulation (2006) | | | 547 |

*Estimated station totals are sums of the Nielsen TV and Cable TV household estimates for each county in which the station registers viewing of more than 5% as per the Nielsen Survey Methods.

KFXA-DT
Ch. 27

Network Service: IND.

Licensee: Second Generation of Iowa Ltd., Second Generation Place, 2039 Prospect Ave., Cleveland, OH 44115.

Studio: 600 Old Marion Rd. NE, Cedar Rapids, IA 52402.

Mailing Address: Box 3131, Cedar Rapids, IA 52406.

Phone: 319-393-2800. **Fax:** 319-395-7028.

E-mail: fox2840@fox2840.com

Technical Facilities: Channel No. 27 (548-554 MHz). Authorized power: 1000-kw max. visual. Antenna: 1473-ft above av. terrain, 1486-ft. above ground, 2388-ft. above sea level.

| | | | |
|-----------|-----|-----|-----|
| Latitude | 42° | 05' | 25" |
| Longitude | 92° | 05' | 13" |

Note: Latitude and longitude coordinates shown are based on the North American Datum of 1927 (NAD 27) as currently required by the Mass Media Bureau of the FCC.

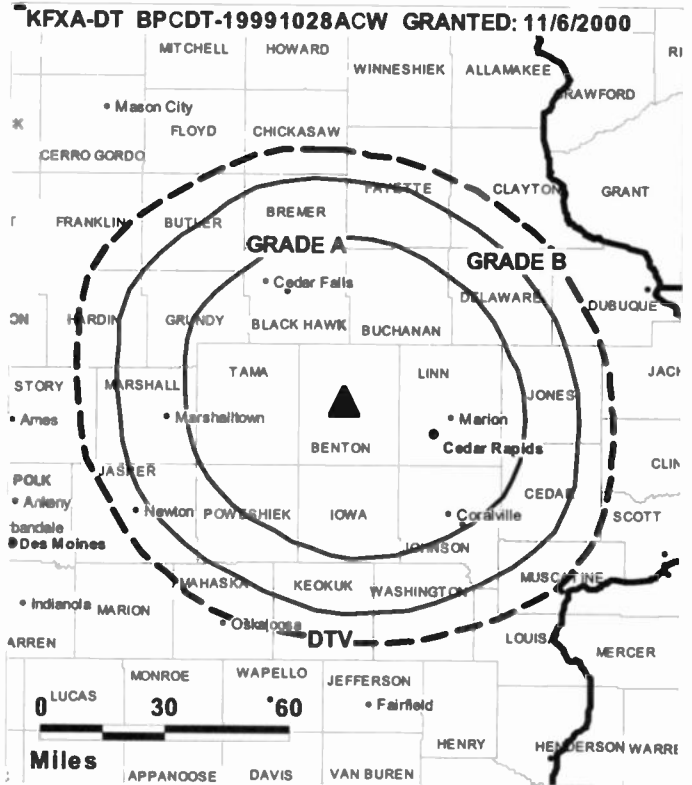
Ownership: Second Generation of Iowa Ltd. (Group Owner).

Began Operation: June 12, 2002. Standard Definition.

Represented (sales): Blair Television.

Personnel:

- Joseph Denk, General Manager.
- Jim Stoos, Local Sales Manager.
- Edward Baugh, National Sales Manager.
- Gary Haverland, Chief Engineer.
- Connie Bartels, Business Manager.
- Larry Blum, Program Director.
- Greg Stuart, Production Manager.



© 2007 Warren Communications News

Tamie Cook, Traffic Manager.

City of License: Cedar Rapids.

Station DMA: Cedar Rapids-Waterloo-Iowa City-Dubuque, IA. **Rank:** 89.

Nielsen Data: Not available.

KGAN
Ch. 2

Network Service: CBS.

Licensee: KGAN Licensee LLC, 10706 Beaver Dam Rd., Cockeysville, MD 21030.

Studio: 600 Old Marion Rd. NE, Cedar Rapids, IA 52402.

Mailing Address: Box 3131, Cedar Rapids, IA 52406.

Phone: 319-395-9060; 800-642-6140. **Fax:** 319-395-0987.

E-mail: kgan@kgan.com

Web Site: http://www.kgan.com

Technical Facilities: Channel No. 2 (54-60 MHz). Authorized power: 100-kw visual, 20-kw aural. Antenna: 1394-ft above av. terrain, 1309-ft. above ground, 2359-ft. above sea level.

Latitude 42° 17' 43.16"
Longitude 91° 53' 10.63"

Transmitter: 4.75-mi. N of Urbana.

Digital Facilities: Channel No. 51 (692-698 MHz). Power: 500-kw max. visual. Antenna: 1919-ft above av. terrain, 1808-ft. above ground, 2825-ft. above sea level.

Latitude 42° 18' 59"
Longitude 91° 51' 30"

FCC Digital File Number: BPCDT-19991029ABA. Granted: January 21, 2003.

Note: Latitude and longitude coordinates shown are based on the North American Datum of 1927 (NAD 27) as currently required by the Mass Media Bureau of the FCC.

Satellite Earth Stations: Transmitter Harris; Scientific-Atlanta, 7-meter; Scientific-Atlanta, 4.6-meter; Scientific-Atlanta receivers.

News Services: AP, CBS Newspath.

Ownership: Sinclair Broadcast Group Inc. (Group Owner).

Began Operation: September 30, 1953. Sale to Smith Acquisition Corp. cancelled (Television Digest, Vol. 40:12). Sale to present owner from Guy Gannett Communications approved by FCC April 5, 1999 (Vol. 38:36, 37). Sale to Guy Gannett Communications by Orion Broadcasting approved by FCC August 14, 1981 (Vol. 21:11). Sale to Orion by American Broadcasting Stations Inc., William B. Quanton & others approved by FCC June 12, 1968 (Vol. 8:25).

Represented (sales): Millennium Sales & Marketing.

Represented (legal): Dow, Lohnes & Albertson PLLC.

Represented (engineering): Lohnes & Culver.

Personnel:

Mike Sullivan, Station & Business Manager.

Mark Classon, General Sales Manager.

Jim Stoops, Local Sales Manager.

Rod Peterson, News Director.

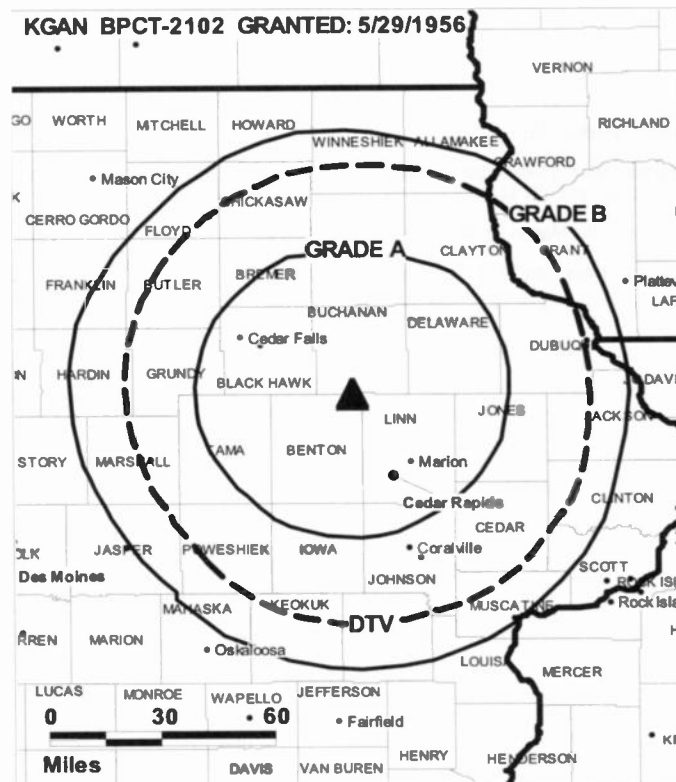
Kevin Schrader, Director, Technical Operations.

Randall Schildmeyer, Chief Engineer.

Melissa Hubbard, Program Director.

Ruth Barnett, Promotion & Production Director.

Sharon Faldato, Traffic Manager.



© 2007 Warren Communications News

Nathan Deklotz, New Media Director.

Highest 30 Sec. Rate: \$1200.

City of License: Cedar Rapids.

Station DMA: Cedar Rapids-Waterloo-Iowa City-Dubuque, IA. Rank: 89.

Circulation © 2006 Nielsen. Coverage based on Nielsen study.

| GrandTotal | Cable TV Households | Non-cable TV Households | Total TV Households |
|-----------------------------------|---------------------|-------------------------|---------------------|
| Estimated Station Totals * | 245,970 | 151,960 | 397,930 |
| Average Weekly Circulation (2006) | 134,728 | 69,784 | 204,512 |
| Average Daily Circulation (2006) | | | 89,750 |
| Station DMA Total | Cable TV Households | Non-cable TV Households | Total TV Households |
| Estimated Station Totals * | 203,200 | 128,280 | 331,480 |
| Average Weekly Circulation (2006) | 126,668 | 67,625 | 194,293 |
| Average Daily Circulation (2006) | | | 86,830 |
| Other DMA Total | Cable TV Households | Non-cable TV Households | Total TV Households |
| Estimated Station Totals * | 42,770 | 23,680 | 66,450 |
| Average Weekly Circulation (2006) | 8,060 | 2,159 | 10,219 |
| Average Daily Circulation (2006) | | | 2,920 |

*Estimated station totals are sums of the Nielsen TV and Cable TV household estimates for each county in which the station registers viewing of more than 5% as per the Nielsen Survey Methods.

KGAN-DT
Ch. 51

Network Service: CBS.

Grantee: KGAN Licensee LLC, 10706 Beaver Dam Rd., Cockeysville, MD 21030.

Studio: 600 Old Marion Rd. NE, Cedar Rapids, IA 52406.

Mailing Address: Box 3131, Cedar Rapids, IA 52406.

Phone: 319-395-9060. **Fax:** 319-395-0987.

E-mail: kgan@kgan.com

Web Site: <http://www.kgan.com>

Technical Facilities: Channel No. 51 (692-698 MHz). Authorized power: 500-kw max. visual. Antenna: 1919-ft above av. terrain, 1808-ft. above ground, 2825-ft. above sea level.

| | | | |
|-----------|-----|-----|-----|
| Latitude | 42° | 18' | 59" |
| Longitude | 91° | 51' | 30" |

Note: Latitude and longitude coordinates shown are based on the North American Datum of 1927 (NAD 27) as currently required by the Mass Media Bureau of the FCC.

Ownership: Sinclair Broadcast Group Inc. (Group Owner).

Began Operation: Station operating under Special Temporary Authority at 6.6-kw max. visual; no on-air date

Represented (engineering): Lohnes & Culver.

Represented (legal): Dow, Lohnes & Albertson PLLC.

Represented (sales): Millennium Sales & Marketing.

Personnel:

Mike Sullivan, Station & Business Manager.

Mark Classon, General Sales Manager.

Jim Stoos, Local Sales Manager.


Rod Peterson, News Director.

Kevin Schrader, Director, Technical Operations.

Randall Schildmeyer, Chief Engineer.

Melissa Hubbard, Program Director.

KGAN-DT BMPCDT-20020911AAM GRANTED: 1/21/2003



© 2007 Warren Communications News

Ruth Barnett, Promotion & Production Director.

Sharon Faldato, Traffic Manager.

Nathan Deklotz, New Media Director.

City of License: Cedar Rapids.

Station DMA: Cedar Rapids-Waterloo-Iowa City-Dubuque, IA. **Rank:** 89.

Nielsen Data: Not available.

KPXR

Ch. 48

Network Service: IDN.

Licensee: Paxson Communications License Co. LLC, 601 Clearwater Park Rd., West Palm Beach, FL 33401-6233.

Studio: 1957 Blairs Ferry Rd. NE, Cedar Rapids, IA 52402.

Mailing Address: 1957 Blairs Ferry Rd. NE, Cedar Rapids, IA 52402.

Phone: 319-378-1260. **Fax:** 319-378-0076.

E-mail: vikkisteel@ionmedia.tv

Web Site: http://www.ionline.tv

Technical Facilities: Channel No. 48 (674-680 MHz). Authorized power: 2920-kw max. visual. Antenna: 1060-ft above av. terrain, 956-ft. above ground, 1956-ft. above sea level.

Latitude 42° 17' 17"
Longitude 91° 54' 52"

Transmitter: Hwy. 150, 4.5-mi. N of Urbana.

Digital Facilities: Channel No. 47 (668-674 MHz). Power: 500-kw max. visual. Antenna: 1014-ft above av. terrain, 910-ft. above ground, 1910-ft. above sea level.

Latitude 42° 17' 17"
Longitude 91° 52' 54"

FCC Digital File Number: BPCDT-19990923AAN. Granted: May 02, 2001.

Note: Latitude and longitude coordinates shown are based on the North American Datum of 1927 (NAD 27) as currently required by the Mass Media Bureau of the FCC.

Multichannel TV Sound: Planned.

Ownership: IDN Media Networks Inc. (Group Owner).

Began Operation: November 1, 1992. Sale to Fant Broadcasting Co. LLC by Jefferson Broadcasting Co. Inc. approved by FCC October 12, 1994. Resumed operation May 3, 1997. Sale to present owner by Fant Broadcasting Co. LLC approved by FCC July 15, 1997.

Personnel:

Vikki Steele, Sales, Business & Traffic Manager.

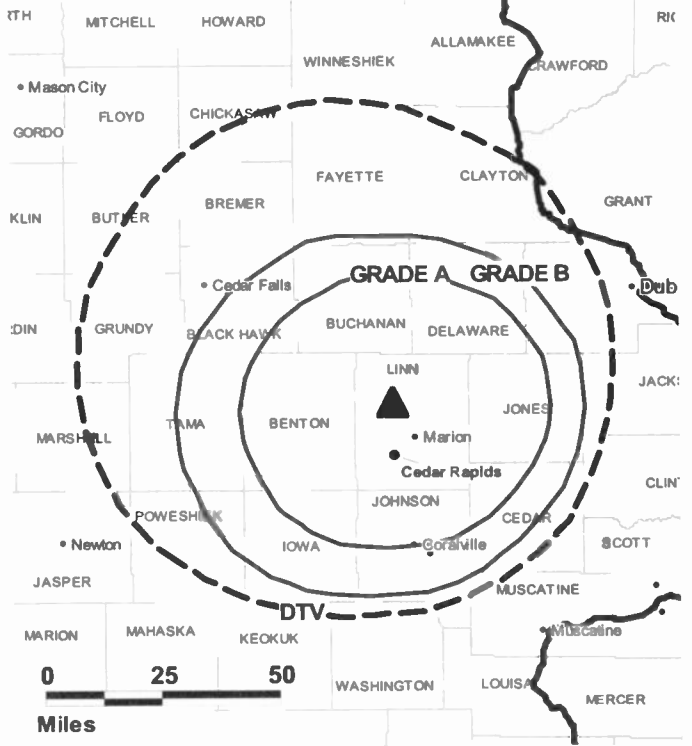
Joe Roberts, Chief Engineer.

Rates: On request.

City of License: Cedar Rapids.

Station DMA: Cedar Rapids-Waterloo-Iowa City-Dubuque, IA. Rank: 89.

KPXR BPCT-19911217KE GRANTED: 5/1/1992



© 2007 Warren Communications News

Circulation © 2006 Nielsen. Coverage based on Nielsen study.

| GrandTotal | Cable TV Households | Non-cable TV Households | Total TV Households |
|-----------------------------------|---------------------|-------------------------|---------------------|
| Estimated Station Totals * | 191,040 | 60,560 | 251,600 |
| Average Weekly Circulation (2006) | 16,052 | 5,401 | 21,453 |
| Average Daily Circulation (2006) | | | 5,973 |
| Station DMA Total | Cable TV Households | Non-cable TV Households | Total TV Households |
| Estimated Station Totals * | 187,480 | 60,560 | 248,040 |
| Average Weekly Circulation (2006) | 15,803 | 5,401 | 21,204 |
| Average Daily Circulation (2006) | | | 5,959 |
| Other DMA Total | Cable TV Households | Non-cable TV Households | Total TV Households |
| Estimated Station Totals * | 3,560 | 0 | 3,560 |
| Average Weekly Circulation (2006) | 249 | 0 | 249 |
| Average Daily Circulation (2006) | | | 14 |

*Estimated station totals are sums of the Nielsen TV and Cable TV household estimates for each county in which the station registers viewing of more than 5% as per the Nielsen Survey Methods.

Iowa — Cedar Rapids

KPXR-DT Ch. 47

Network Service: ION.

Licensee: Paxson Communications License Co. LLC., 601 Clearwater Park Rd., West Palm Beach, FL 33401-6233.

Studio: 1957 Blairs Ferry Rd. NE, Cedar Rapids, IA 52402.

Mailing Address: 1957 Blairs Ferry Rd. NE, Cedar Rapids, IA 52402.

Phone: 319-378-1260; 561-659-4122. **Fax:** 319-378-0076.

E-mail: vikkisteale@ionmedia.tv

Web Site: <http://www.ionline.tv>

Technical Facilities: Channel No. 47 (668-674 MHz). Authorized power: 500-kw max. visual. Antenna: 1014-ft above av. terrain, 910-ft. above ground, 1910-ft. above sea level.

| | | | |
|-----------|-----|-----|-----|
| Latitude | 42° | 17' | 17" |
| Longitude | 91° | 52' | 54" |

Note: Latitude and longitude coordinates shown are based on the North American Datum of 1927 (NAD 27) as currently required by the Mass Media Bureau of the FCC.

Ownership: ION Media Networks Inc. (Group Owner).

Began Operation: May 1, 2002. High Definition.

Represented (sales): Millennium Sales & Marketing.

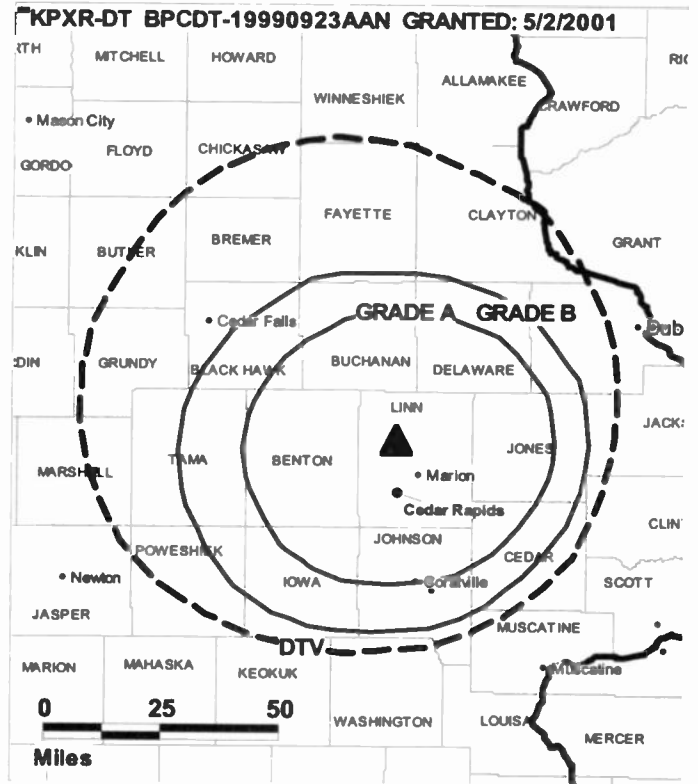
Personnel:

Vikki Steele, Sales, Business & Traffic Manager.

Joe Roberts, Chief Engineer.

City of License: Cedar Rapids.

Station DMA: Cedar Rapids-Waterloo-Iowa City-Dubuque, IA. **Rank:** 89.



© 2007 Warren Communications News

Nielsen Data: Not available.

KLJB-DT
Ch. 49

Network Service: FOX.

Licensee: Quad Cities Television Acquisition Licensing LLC, 915 Middle River Dr., Suite 409, Fort Lauderdale, FL 33304.

Studio: 937 E. 53rd St., Suite D, Davenport, IA 52807.

Mailing Address: 937 E. 53rd St., Suite D, Davenport, IA 52807.

Phone: 319-386-1818. **Fax:** 319-386-8543.

E-mail: qandc@kljb.com

Web Site: http://www.kljb.com

Technical Facilities: Channel No. 49 (680-686 MHz). Authorized power: 1000-kw max. visual. Antenna: 1128-ft above av. terrain, 1065-ft. above ground, 1818-ft. above sea level.

| | | | |
|-----------|-----|-----|-----|
| Latitude | 41° | 18' | 44" |
| Longitude | 90° | 22' | 45" |

Note: Latitude and longitude coordinates shown are based on the North American Datum of 1927 (NAD 27) as currently required by the Mass Media Bureau of the FCC.

Ownership: Grant Broadcasting Stations (Group Owner).

Began Operation: Station operating; no on-air date

Represented (legal): Wilkinson Barker Knauer LLP.

Represented (sales): Blair Television.

Personnel:

Milton Grant, President & General Manager.

Kathleen S. DeBoeuf, Station Manager.

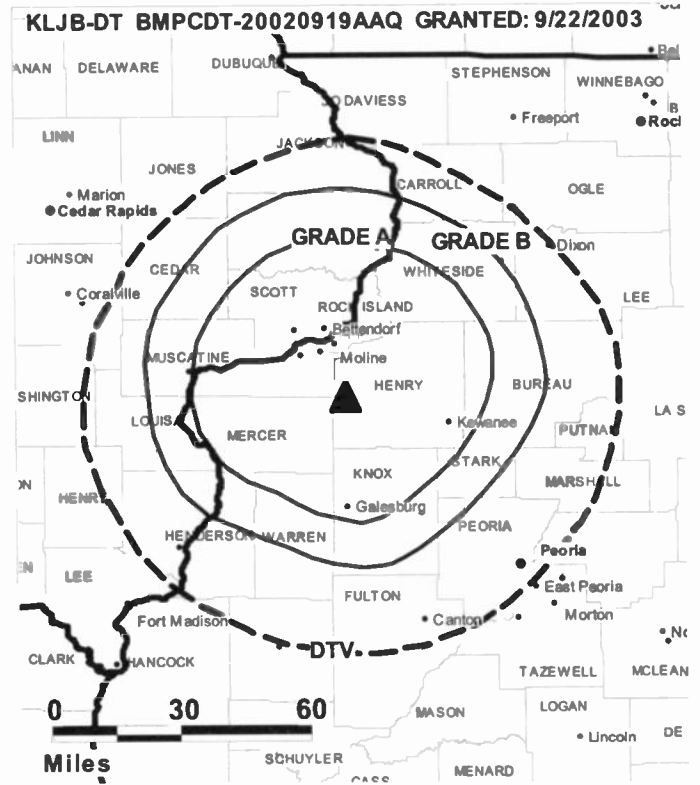
Randy Stone, General Sales Manager.

Don Bargmann, Chief Engineer.

Debbie Tram, Assistant Business Manager.

John Bain, Program Director.

Tim Emmerson, Promotion Manager.



© 2007 Warren Communications News

Brad Ruggles, Production Manager.

Jane Scheckel, Traffic Manager.

City of License: Davenport. **Station DMA:** Davenport, IA-Rock Island-Moline, IL.

Rank: 96.

Nielsen Data: Not available.

KLJB-TV

Ch. 18

(Operates satellite KGCW-TV, Burlington)

Network Service: FOX.

Licensee: Quad Cities Television Acquisition Licensing LLC, 915 Middle River Dr., Suite 409, Fort Lauderdale, FL 33304.

Studio: 937 E. 53rd St., Suite D, Davenport, IA 52807.

Mailing Address: 937 E. 53rd St., Suite D, Davenport, IA 52807.

Phone: 319-386-1818. **Fax:** 319-386-8543.

E-mail: qandc@kijb.com

Web Site: http://www.kijb.com

Technical Facilities: Channel No. 18 (494-500 MHz). Authorized power: 2950-kw max. visual, 295-kw aural. Antenna: 1014-ft above av. terrain, 945-ft. above ground, 1736-ft. above sea level.

Latitude 41° 19' 39"
Longitude 90° 22' 46"

Transmitter: 1-mi. S of Orion, IL; W side of Hwy. 150.

Digital Facilities: Channel No. 49 (680-686 MHz). Power: 1000-kw max. visual. Antenna: 1128-ft above av. terrain, 1065-ft. above ground, 1818-ft. above sea level.

Latitude 41° 18' 44"
Longitude 90° 22' 45"

FCC Digital File Number: BPCDT-19991028AFI. Granted: September 22, 2003.

Note: Latitude and longitude coordinates shown are based on the North American Datum of 1927 (NAD 27) as currently required by the Mass Media Bureau of the FCC.

Satellite Earth Station: Transmitter RCA; United Satellite Systems, 5-meter; Scientific-Atlanta, ISS, DX Antenna receivers.

Ownership: Grant Broadcasting Stations (Group Owner).

Began Operation: July 28, 1985. Sale to present owner by Davenport Communications LP approved by FCC April 1, 1991.

Represented (legal): Wilkinson Barker Knauer LLP.

Represented (sales): Blair Television.

Personnel:

Milton Grant, President & General Manager.

Kathleen S. DeBoeuf, Station Manager.

Randy Stone, General Sales Manager.

Don Bargmann, Chief Engineer.

Debbie Tram, Assistant Business Manager.

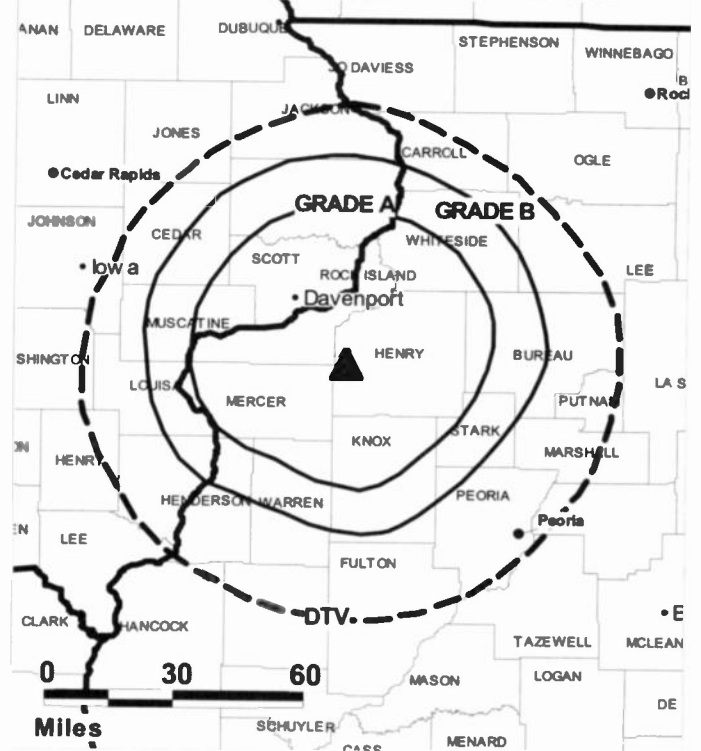
John Bain, Program Director.

Tim Emmerson, Promotion Manager.

Brad Ruggles, Production Manager.

Jane Scheckel, Traffic Manager.

KLJB-TV BPCT-19990429KQ GRANTED: 11/23/1999



© 2007 Warren Communications News

Rates: On request.

City of License: Davenport. **Station DMA:** Davenport, IA-Rock Island-Moline, IL.

Rank: 96.

Circulation © 2006 Nielsen. Coverage based on Nielsen study.

| GrandTotal | Cable TV Households | Non-cable TV Households | Total TV Households |
|-----------------------------------|---------------------|-------------------------|---------------------|
| Estimated Station Totals * | 208,640 | 142,040 | 350,680 |
| Average Weekly Circulation (2006) | 106,382 | 59,844 | 166,226 |
| Average Daily Circulation (2006) | | | 61,848 |
| Station DMA Total | Cable TV Households | Non-cable TV Households | Total TV Households |
| Estimated Station Totals * | 186,380 | 118,700 | 305,080 |
| Average Weekly Circulation (2006) | 99,968 | 57,527 | 157,495 |
| Average Daily Circulation (2006) | | | 59,317 |
| Other DMA Total | Cable TV Households | Non-cable TV Households | Total TV Households |
| Estimated Station Totals * | 22,260 | 23,340 | 45,600 |
| Average Weekly Circulation (2006) | 6,414 | 2,317 | 8,731 |
| Average Daily Circulation (2006) | | | 2,531 |

*Estimated station totals are sums of the Nielsen TV and Cable TV household estimates for each county in which the station registers viewing of more than 5% as per the Nielsen Survey Methods.

KWQC-DT

Ch. 56

Network Service: NBC.

Licensee: Young Broadcasting of Davenport Inc., 805 Brady St., Davenport, IA 52803.

Studio: 805 Brady St., Davenport, IA 52805.

Mailing Address: 805 Brady St., Davenport, IA 52805.

Phone: 563-383-7000. **Fax:** 563-383-7065.

Web Site: <http://www.kwqc.com>

Technical Facilities: Channel No. 56 (722-728 MHz). Authorized power: 1000-kw max. visual. Antenna: 1079-ft above av. terrain, 1064-ft. above ground, 1817-ft. above sea level.

| | | | |
|-----------|-----|-----|-----|
| Latitude | 41° | 18' | 44" |
| Longitude | 90° | 22' | 46" |

Note: Latitude and longitude coordinates shown are based on the North American Datum of 1927 (NAD 27) as currently required by the Mass Media Bureau of the FCC.

Ownership: Young Broadcasting Inc. (Group Owner).

Began Operation: January 15, 2003.

Personnel:

Jim Graham, Vice President & General Manager.

Trish Tague, Research & Marketing Director.

Cathie Whiteside, Station Manager.

Mary Ann Zack, Traffic Manager.

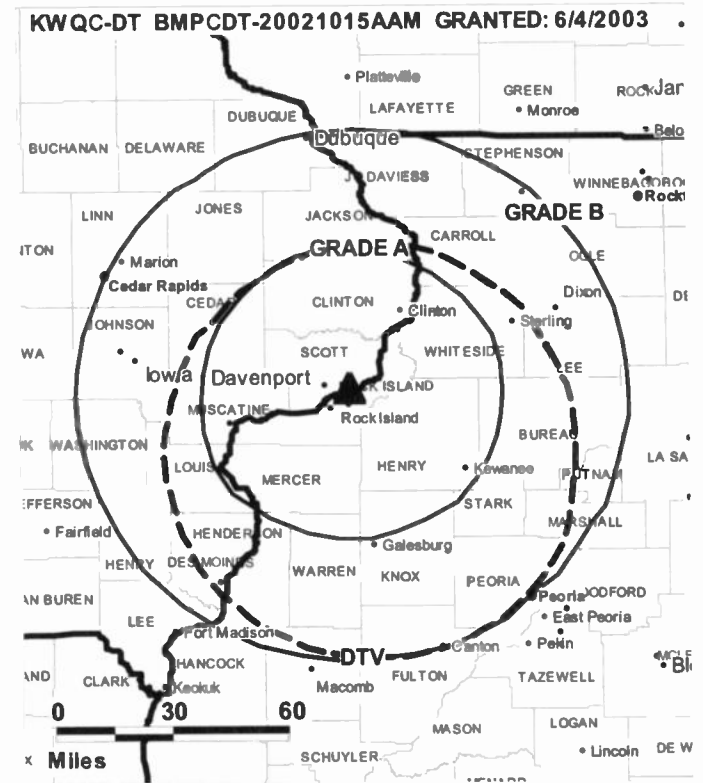
John Hegeman, Operations Manager.

Allen Wiese, General Sales Manager.

Jeff Glass, Local Sales Manager.

Doug Retherford, News Director.

Doug Bierman, Chief Engineer.



© 2007 Warren Communications News

Jeff Bilyeu, Program & Promotion Manager.

City of License: Davenport. **Station DMA:** Davenport, IA-Rock Island-Moline, IL.

Rank: 96.

Nielsen Data: Not available.

KWQC-TV
Ch. 6

Network Service: NBC.

Licensee: Young Broadcasting of Davenport Inc., 599 Lexington Ave., 47th Floor, New York, NY 10022.

Studio: 805 Brady St., Davenport, IA 52805.

Mailing Address: 805 Brady St., Davenport, IA 52805.

Phone: 563-383-7000. **Fax:** 563-383-7065.

Web Site: <http://www.kwqc.com>

Technical Facilities: Channel No. 6 (82-88 MHz). Authorized power: 100-kw visual, 10-kw aural. Antenna: 1342-ft above av. terrain, 1383-ft. above ground, 2049-ft. above sea level.

Latitude 41° 32' 49"
Longitude 90° 28' 35"

Transmitter: Middle Rd., 5-mi. E of Davenport.

Digital Facilities: Channel No. 56 (722-728 MHz). Power: 1000-kw max. visual. Antenna: 1079-ft above av. terrain, 1064-ft. above ground, 1817-ft. above sea level.

Latitude 41° 18' 44"
Longitude 90° 22' 46"

FCC Digital File Number: BPCDT-19991027ABQ. Granted: June 04, 2003.

Note: Latitude and longitude coordinates shown are based on the North American Datum of 1927 (NAD 27) as currently required by the Mass Media Bureau of the FCC.

Multichannel TV Sound: Stereo only.

Satellite Earth Station: Transmitter Larcant; SatCom, 7-meter; M/A-Corn, Harris receivers.

News Services: UPI, AP.

Ownership: Young Broadcasting Inc. (Group Owner).

Began Operation: October 31, 1949.

Represented (sales): Blair Television.

Represented (engineering): A. D. Ring PA.

Personnel:

Jim Graham, Vice President & General Manager.

Cathie Whiteside, Station Manager.

John Hegeman, Operations Manager.

Jeff Bilyeu, Program & Promotion Manager.

Allen Wiese, General Sales Manager.

Jeff Glass, Local Sales Manager.

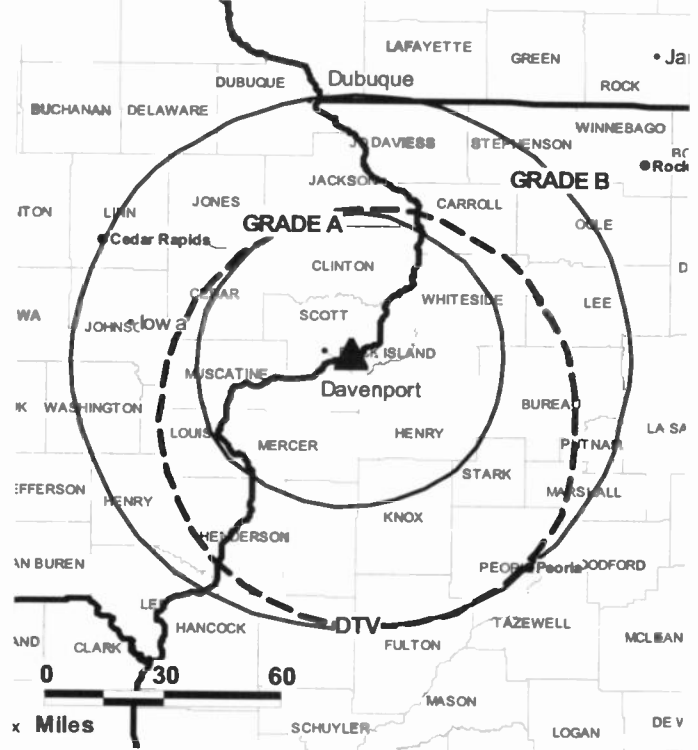
Doug Retherford, News Director.

Doug Bierman, Chief Engineer.

Trish Tague, Research & Marketing Director.

Mary Ann Zack, Traffic Manager.

KWQC-TV BPCT-19810430KG GRANTED: 7/6/1981



Rates: On request.

City of License: Davenport. **Station DMA:** Davenport, IA-Rock Island-Moline, IL.

Rank: 96.

Circulation © 2006 Nielsen. Coverage based on Nielsen study.

| GrandTotal | Cable TV Households | Non-cable TV Households | Total TV Households |
|-----------------------------------|---------------------|-------------------------|---------------------|
| Estimated Station Totals * | 236,000 | 158,650 | 394,650 |
| Average Weekly Circulation (2006) | 160,118 | 86,895 | 247,013 |
| Average Daily Circulation (2006) | | | 153,225 |
| Station DMA Total | Cable TV Households | Non-cable TV Households | Total TV Households |
| Estimated Station Totals * | 186,380 | 118,700 | 305,080 |
| Average Weekly Circulation (2006) | 147,905 | 82,357 | 230,262 |
| Average Daily Circulation (2006) | | | 147,060 |
| Other DMA Total | Cable TV Households | Non-cable TV Households | Total TV Households |
| Estimated Station Totals * | 49,620 | 39,950 | 89,570 |
| Average Weekly Circulation (2006) | 12,213 | 4,538 | 16,751 |
| Average Daily Circulation (2006) | | | 6,165 |

*Estimated station totals are sums of the Nielsen TV and Cable TV household estimates for each county in which the station registers viewing of more than 5% as per the Nielsen Survey Methods.

KCCI
Ch. 8

Network Service: CBS.

Licensee: Hearst-Argyle Television Inc., 959 8th Ave., New York, NY 10019.

Studio: 888 9th St., Des Moines, IA 50309.

Mailing Address: 888 9th St., Des Moines, IA 50309.

Phone: 515-247-8888. **Fax:** 515-471-8910.

E-mail: desnews@theiowachannel.com

Web Site: http://www.kcci.com

Technical Facilities: Channel No. 8 (180-186 MHz). Authorized power: 316-kw visual, 31.6-kw aural. Antenna: 1959-ft above av. terrain, 1837-ft. above ground, 2912-ft. above sea level.

Latitude 41° 48' 35"
Longitude 93° 37' 16"

Transmitter: 310 N.W. 134th Ave., Alleman.

Digital Facilities: Channel No. 31 (572-578 MHz). Power: 1000-kw max. visual. Antenna: 1857-ft above av. terrain, 1837-ft. above ground, 2808-ft. above sea level.

Latitude 41° 48' 35"
Longitude 93° 37' 16"

FCC Digital File Number: BPCDT-970617KE. Granted: February 22, 2001.

Note: Latitude and longitude coordinates shown are based on the North American Datum of 1927 (NAD 27) as currently required by the Mass Media Bureau of the FCC.

Multichannel TV Sound: Stereo only.

Satellite Earth Stations: Transmitter Larcen; Scientific-Atlanta, 7-meter C-band; RCA, 3.6-meter Ku-band; Scientific-Atlanta, 4.6-meter C-band; Prodelin, 5-meter C-band; Microdyne, 5-meter KC-band; Varian, Scientific-Atlanta, Microdyne, M/A-Com, DX Communications receivers.

SNG Mobile Dish: BAF, 2.3-meter Ku-band.

News Services: CNN Newsource, CBS Newspath, AP.

Ownership: Hearst-Argyle Television Inc. (Group Owner).

Began Operation: July 31, 1955. Merger of Cowles Broadcasting into H & C Communications approved by FCC October 24, 1984 (Television Digest, Vol. 24:26, 35). Sale to Pulitzer Broadcasting approved by FCC July 30, 1993 (Vol. 33:8, 14, 23, 32, 37). Sale to present owner by Pulitzer approved by FCC August 24, 1999 (Vol. 38:22, 48).

Represented (sales): Eagle Television Sales.

Represented (legal): Verner, Lipfert, Bernhard, McPherson & Hand.

Represented (engineering): John F. X. Browne & Associates PC.

Personnel:

Paul Fredericksen, Vice President & General Manager.

Bob Day, Operations, Program & Production Manager.

Dave Porepp, General & Local Sales Manager.

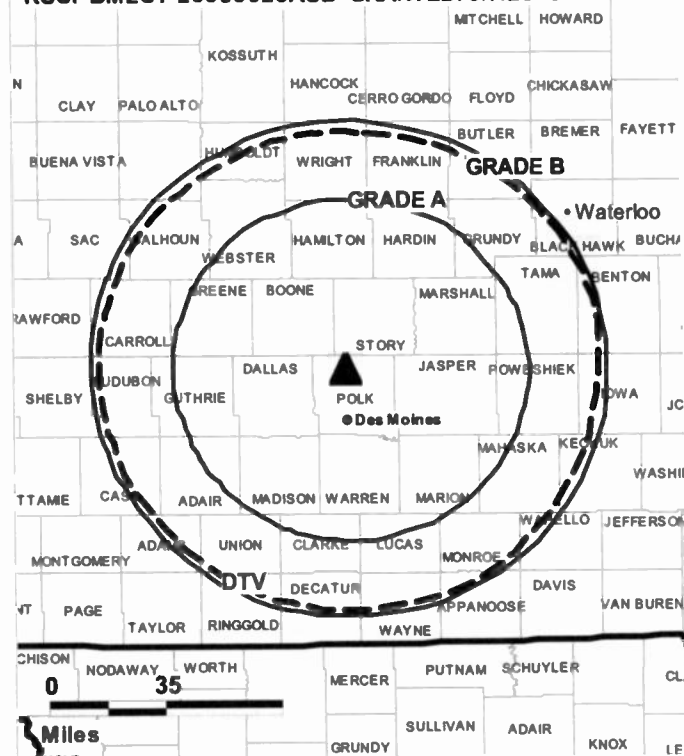
Anne Marie Caudron, National Sales Manager.

Dave Busiek, News Director.

Steve Houg, Chief Engineer.

Irma Davis, Business Manager.

***KCCI BMLCT-20050628ACB GRANTED: 9/7/2005**



© 2007 Warren Communications News

Nanci Elder, Marketing & Sales Promotion Director.

Mike Cunningham, Promotion Director.

Lynn Ramsey, Traffic Manager.

Rates: On request.

City of License: Des Moines. **Station DMA:** Des Moines-Ames, IA. **Rank:** 73.

Circulation © 2006 Nielsen. Coverage based on Nielsen study.

| GrandTotal | Cable TV Households | Non-cable TV Households | Total TV Households |
|-----------------------------------|---------------------|-------------------------|---------------------|
| Estimated Station Totals * | 264,520 | 221,890 | 486,410 |
| Average Weekly Circulation (2006) | 191,326 | 153,001 | 344,327 |
| Average Daily Circulation (2006) | | | 209,185 |
| Station DMA Total | Cable TV Households | Non-cable TV Households | Total TV Households |
| Estimated Station Totals * | 216,120 | 188,280 | 404,400 |
| Average Weekly Circulation (2006) | 172,683 | 146,040 | 318,723 |
| Average Daily Circulation (2006) | | | 197,398 |
| Other DMA Total | Cable TV Households | Non-cable TV Households | Total TV Households |
| Estimated Station Totals * | 48,400 | 33,610 | 82,010 |
| Average Weekly Circulation (2006) | 18,643 | 6,961 | 25,604 |
| Average Daily Circulation (2006) | | | 11,787 |

*Estimated station totals are sums of the Nielsen TV and Cable TV household estimates for each county in which the station registers viewing of more than 5% as per the Nielsen Survey Methods.

KCCI-DT
Ch. 31

Network Service: CBS.

Licensee: Hearst-Argyle Television Inc., 959 8th Ave., New York, NY 10019.

Studio: 888 9th St., Des Moines, IA 50309.

Mailing Address: 888 9th St., Des Moines, IA 50309.

Phone: 515-247-8888. **Fax:** 515-471-8910.

E-mail: desnews@theiowachannel.com

Web Site: http://www.kcci.com

Technical Facilities: Channel No. 31 (572-578 MHz). Authorized power: 1000-kw max. visual. Antenna: 1857-ft above av. terrain, 1837-ft. above ground, 2808-ft. above sea level.

| | | | |
|-----------|-----|-----|-----|
| Latitude | 41° | 48' | 35" |
| Longitude | 93° | 37' | 16" |

Transmitter: 310 N.W. 134th Ave., Alleman.

Note: Latitude and longitude coordinates shown are based on the North American Datum of 1927 (NAD 27) as currently required by the Mass Media Bureau of the FCC.

Ownership: Hearst-Argyle Television Inc. (Group Owner).

Began Operation: July 1, 2002.

Represented (sales): Eagle Television Sales.

Represented (legal): Verner, Lipfert, Bernhard, McPherson & Hand.

Represented (engineering): John F. X. Browne & Associates PC.

Personnel:

Paul Fredericksen, Vice President & General Manager.

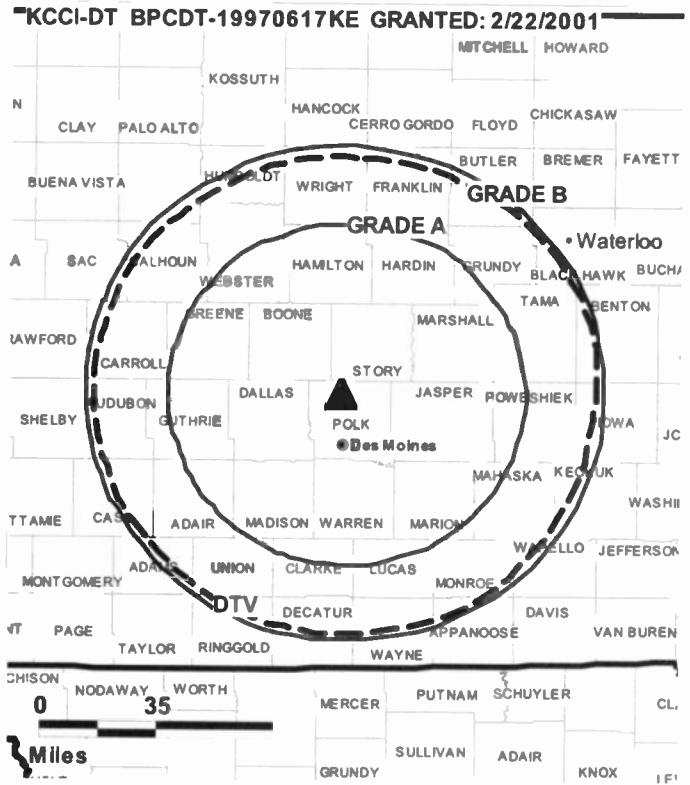
Robert Day, Operations, Program & Production Manager.

Dave Porepp, General & Local Sales Manager.

Anne Marie Caudron, National Sales Manager.

Dave Busiek, News Director.

Steve Houg, Chief Engineer.



© 2007 Warren Communications News

Irma Davis, Business Manager.

Nanci Elder, Marketing & Sales Promotion Director.

Mike Cunningham, Promotion Director.

Lynn Ramsey, Traffic Manager.

City of License: Des Moines. **Station DMA:** Des Moines-Ames, IA. **Rank:** 73.

Nielsen Data: Not available.

KDSM-DT
Ch. 16

Network Service: FOX.

Licensee: KDSM Licensee, 10706 Beaver Dam Rd., Cockeysville, MD 21030.

Studio: 4023 Fleur Dr., Des Moines, IA 50321.

Mailing Address: 4023 Fleur Dr., Des Moines, IA 50321.

Phone: 515-287-1717. **Fax:** 515-287-0064.

E-mail: comments@kds17.com

Web Site: http://www.kds17.com

Technical Facilities: Channel No. 16 (482-488 MHz). Authorized power: 500-kw max. visual. Antenna: 2008-ft above av. terrain, 1965-ft. above ground, 2961-ft. above sea level.

| | | | |
|-----------|-----|-----|-----|
| Latitude | 41° | 49' | 47" |
| Longitude | 93° | 36' | 56" |

Note: Latitude and longitude coordinates shown are based on the North American Datum of 1927 (NAD 27) as currently required by the Mass Media Bureau of the FCC.

Ownership: Sinclair Broadcast Group Inc. (Group Owner).

Began Operation: April 19, 2002. Standard Definition.

Represented (sales): Millennium Sales & Marketing.

Personnel:

Ted Stephens, Vice President & General Manager.

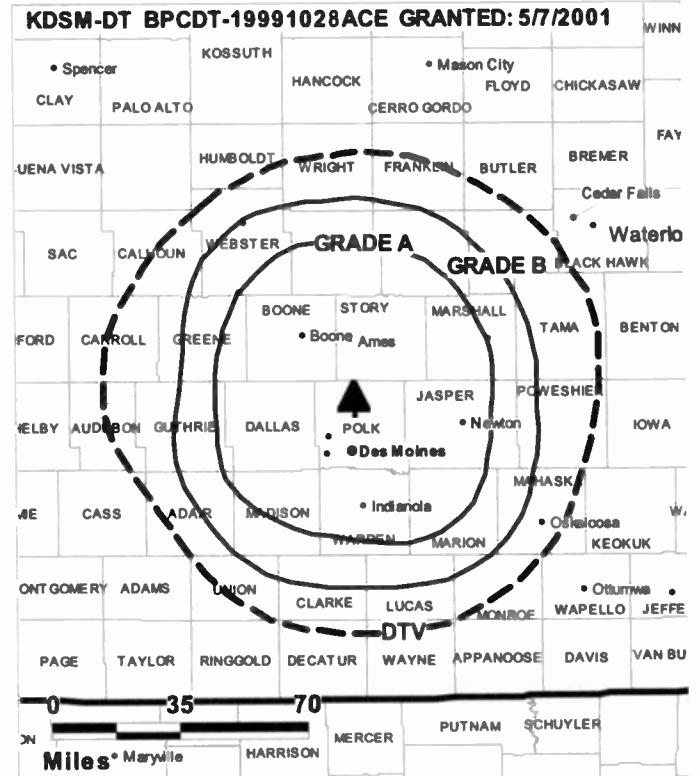
Eric Johnson, General Sales Manager.

Doug Hammonds, Chief Engineer.

Brent Steemkern, Business Manager.

Julie Quick-Alcorn, Program Coordinator.

Jared Van Egdom, Promotion Manager.



© 2007 Warren Communications News

Mary Hyatt, Traffic Manager.

City of License: Des Moines. **Station DMA:** Des Moines-Ames, IA. **Rank:** 73.

Nielsen Data: Not available.

KDSM-TV
Ch. 17

Network Service: FOX.

Licensee: KDSM Licensee LLC, 10706 Beaver Dam Rd., Cockeysville, MD 21030.

Studio: 4023 Fleur Dr., Des Moines, IA 50321.

Mailing Address: 4023 Fleur Dr., Des Moines, IA 50321.

Phone: 515-287-1717. **Fax:** 515-287-0064.

E-mail: comments@kds17.com

Web Site: http://www.kds17.com

Technical Facilities: Channel No. 17 (488-494 MHz). Authorized power: 3030-kw max. visual. Antenna: 2008-ft above av. terrain, 1965-ft. above ground, 2961-ft. above sea level.

Latitude 41° 48' 47"
Longitude 93° 36' 56"

Digital Facilities: Channel No. 16 (482-488 MHz). Power: 500-kw max. visual. Antenna: 2008-ft above av. terrain, 1965-ft. above ground, 2961-ft. above sea level.

Latitude 41° 49' 47"
Longitude 93° 36' 56"

FCC Digital File Number: BPCDT-19991028ACE. Granted: May 07, 2001.

Note: Latitude and longitude coordinates shown are based on the North American Datum of 1927 (NAD 27) as currently required by the Mass Media Bureau of the FCC.

Satellite Earth Stations: Transmitter RCA; AFC, 4-meter Ku-band; Prodelin, 5-meter C-band; M/A-Corn, 5-meter C-band; M/A-Corn receivers.

News Service: Fox NewsEdge.

Ownership: Sinclair Broadcast Group Inc. (Group Owner).

Began Operation: March 14, 1983. Sale to Better Communications by Duchossois Communications approved by FCC April 24, 1991 (Television Digest, Vol. 30:49). Sale to Duchossois by William J. Trout, Raymond J. Gazzo & Carl G. Goldsberry approved by FCC April 19, 1985 (Vol. 25:8). Sale to present owner from Better Communications Inc. approved by FCC March 28, 1997. (Vol. 36:16).

Represented (sales): Millennium Sales & Marketing.

Represented (legal): Dow, Lohnes & Albertson PLLC.

Personnel:

Ted Stephens, Vice President & General Manager.

Eric Johnson, General Sales Manager.

Doug Hammonds, Chief Engineer.

Brent Steemkern, Business Manager.

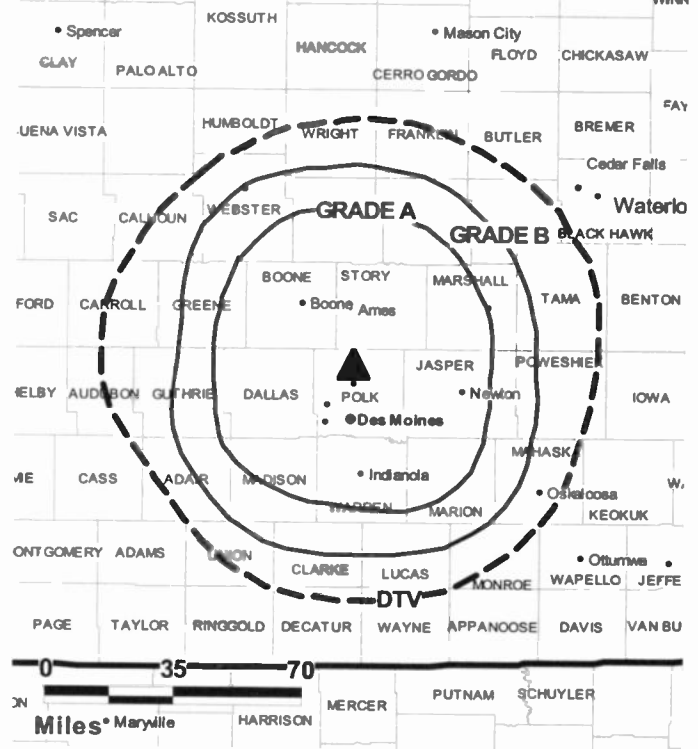
Julie Quick-Alcorn, Program Coordinator.

Jared Van Egdom, Promotion Manager.

Mary Hyatt, Traffic Manager.

Highest 30 Sec. Rate: \$1300.

KDSM-TV BPCT-19960621KF GRANTED: 6/29/1998



© 2007 Warren Communications News

City of License: Des Moines. **Station DMA:** Des Moines-Ames, IA. **Rank:** 73.

Circulation © 2006 Nielsen. Coverage based on Nielsen study.

| GrandTotal | Cable TV Households | Non-cable TV Households | Total TV Households |
|-----------------------------------|---------------------|-------------------------|---------------------|
| Estimated Station Totals * | 262,040 | 198,460 | 460,500 |
| Average Weekly Circulation (2006) | 104,187 | 90,231 | 194,418 |
| Average Daily Circulation (2006) | | | 62,238 |
| Station DMA Total | Cable TV Households | Non-cable TV Households | Total TV Households |
| Estimated Station Totals * | 214,740 | 188,280 | 403,020 |
| Average Weekly Circulation (2006) | 96,067 | 88,962 | 185,029 |
| Average Daily Circulation (2006) | | | 60,170 |
| Other DMA Total | Cable TV Households | Non-cable TV Households | Total TV Households |
| Estimated Station Totals * | 47,300 | 10,180 | 57,480 |
| Average Weekly Circulation (2006) | 8,120 | 1,269 | 9,389 |
| Average Daily Circulation (2006) | | | 2,068 |

*Estimated station totals are sums of the Nielsen TV and Cable TV household estimates for each county in which the station registers viewing of more than 5% as per the Nielsen Survey Methods.

WHO-DT
Ch. 19

Network Service: NBC.

Grantee: New York Times Management Services, 2202 N. Westshore Blvd., Suite 370, Tampa, FL 33607.

Studio: 1801 Grand Ave., Des Moines, IA 50309.

Mailing Address: 1801 Grand Ave., Des Moines, IA 50309.

Phone: 515-242-3500. **Fax:** 515-242-3743.

E-mail: jim.boyer@whotv.com

Web Site: <http://www.whotv.com>

Technical Facilities: Channel No. 19 (500-506 MHz). Authorized power: 550-kw max. visual. Antenna: 1998-ft above av. terrain, 1965-ft. above ground, 2959-ft. above sea level.

| | | | |
|-----------|-----|-----|-----|
| Latitude | 41° | 49' | 47" |
| Longitude | 93° | 36' | 56" |

Note: Latitude and longitude coordinates shown are based on the North American Datum of 1927 (NAD 27) as currently required by the Mass Media Bureau of the FCC.

Ownership: The New York Times Co. (Group Owner).

Began Operation: February 9, 2002. High Definition.

Represented (legal): Holland & Knight LLP.

Represented (sales): Millennium Sales & Marketing.

Personnel:

Jim Boyer, President & General Manager.

Ross Reardon, General Sales Manager.

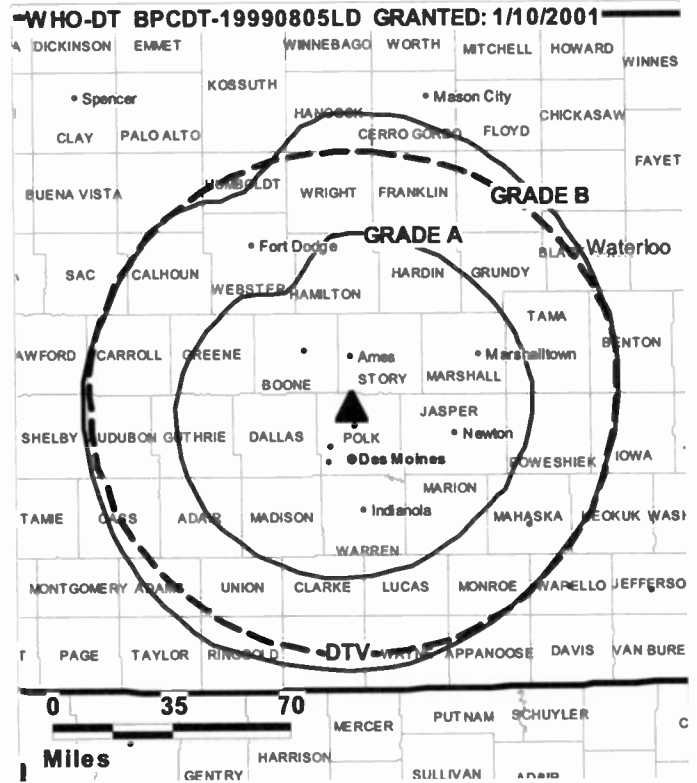
Brian Anstoetter, Local Sales Manager.

Mark Ginther, News Director.

Brad Olk, Chief Engineer.

Rebecca Jess, Controller.

David Peterson, Program Coordinator.



© 2007 Warren Communications News

Mandy Zook, Marketing & Research Director.

Tim Gardner, Promotion & Creative Services Director.

Zoe Goedicke, Traffic Manager.

City of License: Des Moines. **Station DMA:** Des Moines-Ames, IA. **Rank:** 73.

Nielsen Data: Not available.

WHO-TV
Ch. 13

Network Service: NBC.

Licensee: New York Times Management Services, 2202 N. Westshore Blvd., Suite 370, Tampa, FL 33607.

Studio: 1801 Grand Ave., Des Moines, IA 50309.

Mailing Address: 1801 Grand Ave., Des Moines, IA 50309.

Phone: 515-242-3500. **Fax:** 515-242-3743.

E-mail: jim.boyer@whotv.com

Web Site: http://www.whotv.com

Technical Facilities: Channel No. 13 (210-216 MHz). Authorized power: 316-kw & 224-kw horizontal visual, 47.4-kw & 33.5-kw horizontal aural. Antenna: 1970-ft above av. terrain, 1955-ft. above ground, 2988-ft. above sea level.

Latitude 41° 48' 33"
Longitude 93° 36' 53"

Transmitter: 199 N.W. 134th St., Alleman.

Digital Facilities: Channel No. 19 (500-506 MHz). Power: 550-kw max. visual. Antenna: 1998-ft above av. terrain, 1965-ft. above ground, 2959-ft. above sea level.

Latitude 41° 49' 47"
Longitude 93° 36' 56"

Note: Latitude and longitude coordinates shown are based on the North American Datum of 1927 (NAD 27) as currently required by the Mass Media Bureau of the FCC.

Multichannel TV Sound: Stereo only.

Satellite Earth Station: Transmitter Harris; SatCom, 7-meter; Scientific-Atlanta, Microwave Assoc. receivers.

News Service: AP.

Ownership: The New York Times Co. (Group Owner).

Began Operation: April 15, 1954.

Represented (legal): Holland & Knight LLP.

Represented (sales): Millennium Sales & Marketing.

Represented (engineering): Denny & Associates PC.

Personnel:

Jim Boyer, President & General Manager.

Ross Reardon, General Sales Manager.

Brian Anstoetter, Local Sales Manager.

Mark Ginther, News Director.

Brad Oik, Chief Engineer.

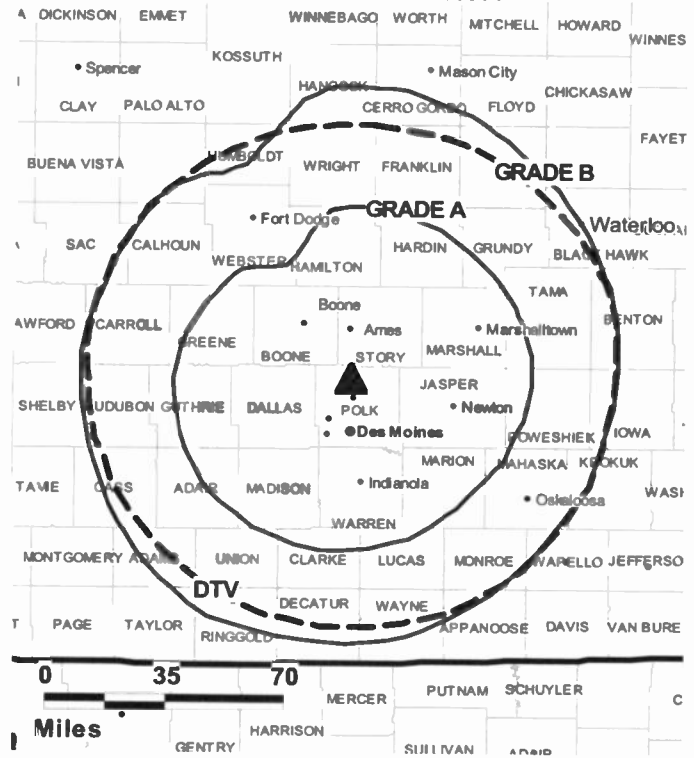
Rebecca Jess, Controller.

David Peterson, Program Coordinator.

Mandy Zook, Marketing & Research Director.

Tim Gardner, Promotion & Creative Services Director.

WHO-TV BPCT-5011 GRANTED: 7/27/1977



© 2007 Warren Communications News

Zoe Goedicke, Traffic Manager.

Rates: On request.

City of License: Des Moines. **Station DMA:** Des Moines-Ames, IA. **Rank:** 73.

Circulation © 2006 Nielsen. Coverage based on Nielsen study.

| GrandTotal | Cable TV Households | Non-cable TV Households | Total TV Households |
|-----------------------------------|---------------------|-------------------------|---------------------|
| Estimated Station Totals * | 255,510 | 221,260 | 476,770 |
| Average Weekly Circulation (2006) | 176,492 | 144,930 | 321,422 |
| Average Daily Circulation (2006) | | | 185,184 |
| Station DMA Total | Cable TV Households | Non-cable TV Households | Total TV Households |
| Estimated Station Totals * | 216,120 | 188,280 | 404,400 |
| Average Weekly Circulation (2006) | 161,118 | 138,405 | 299,523 |
| Average Daily Circulation (2006) | | | 174,211 |
| Other DMA Total | Cable TV Households | Non-cable TV Households | Total TV Households |
| Estimated Station Totals * | 39,390 | 32,980 | 72,370 |
| Average Weekly Circulation (2006) | 15,374 | 6,525 | 21,899 |
| Average Daily Circulation (2006) | | | 10,973 |

*Estimated station totals are sums of the Nielsen TV and Cable TV household estimates for each county in which the station registers viewing of more than 5% as per the Nielsen Survey Methods.

Iowa — Dubuque

KFXB
Ch. 40

Network Service: IND.

Licensee: Christian Television Network of Iowa Inc., 744 Main St., Dubuque, IA 52001.

Studio: 744 Main St., Dubuque, IA 52001.

Mailing Address: 744 Main St., Dubuque, IA 52001.

Phone: 563-690-1704. **Fax:** 563-557-9383.

E-mail: tbond@mchsi.com

Technical Facilities: Channel No. 40 (626-632 MHz). Authorized power: 646-kw max. visual. Antenna: 840-ft above av. terrain, 1660-ft. above sea level.

Latitude 42° 31' 05"
Longitude 90° 37' 16"

Holds CP for change to 700-kw max. visual, 814-ft above av. terrain, 771-ft. above ground, 1631-ft. above sea level; lat. 42° 31' 09", long. 90° 37' 11", BPCT-20050830AAO.

Digital Facilities: Channel No. 43 (644-650 MHz). Power: 1000-kw max. visual. Antenna: 860-ft above av. terrain, 817-ft. above ground, 1676-ft. above sea level.

Latitude 42° 31' 09"
Longitude 90° 37' 11"

FCC Digital File Number: BPCDT-19991028ACY. Granted: May 08, 2001.

Note: Latitude and longitude coordinates shown are based on the North American Datum of 1927 (NAD 27) as currently required by the Mass Media Bureau of the FCC.

Satellite Earth Stations: Prodelin, 4.2-meter; Calstar, 4.6-meter; Scientific-Atlanta, Avantek receivers.

News Service: AP.

Ownership: Christian Television Network Inc. (Group Owner).

Began Operation: June 1, 1970. Left air October 3, 1974. Sale to Lloyd Hearing Aid Corp. approved by FCC June 29, 1976. Resumed operation September 12, 1976. Sale to KDUB-TV Inc. (The Commercial Dispatch Publishing Co.) by Lloyd Hearing Aid Corp. approved by FCC September 13, 1979. Sale to Dubuque TV Ltd. Partnership by KDUB-TV Inc. approved by FCC February 8, 1985. Sale to Sage Broadcasting Corp. of Dubuque approved by FCC March 25, 1988, but sale was not consummated. Sale to present owner by Dubuque TV Ltd. Partnership approved by FCC August 2, 2004.

Represented (legal): Hardy Carey & Chautin LLP.

Represented (sales): Millennium Sales & Marketing.

Personnel:

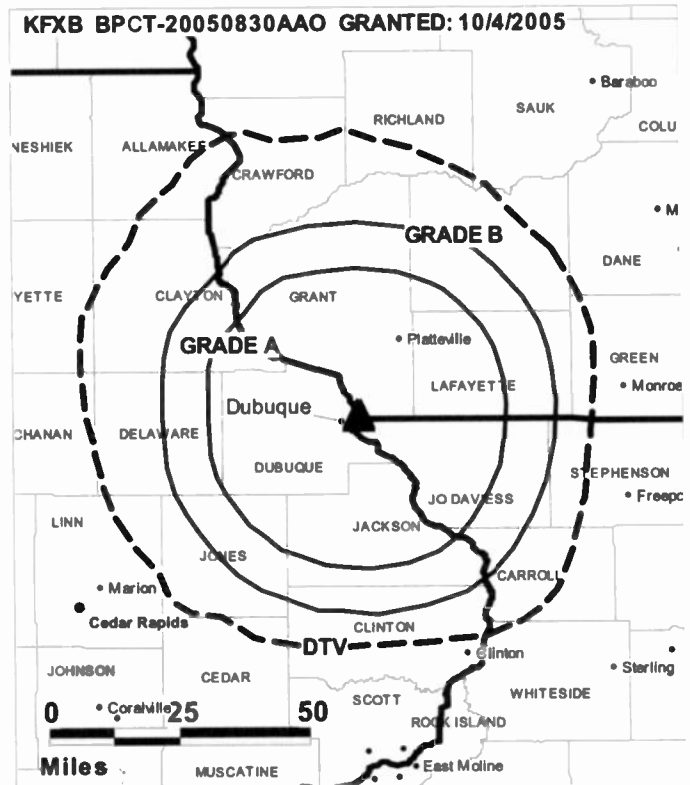
Bob D'Andrea, President.

Tom Bond, General Manager.

Steve Cunningham, National Sales Manager.

Gary Haverland, Chief Engineer.

Michael King, Production Manager.



Tamie Cook, Traffic Manager.

Highest 30 Sec. Rate: \$220.

City of License: Dubuque.

Station DMA: Cedar Rapids-Waterloo-Iowa City-Dubuque, IA. Rank: 89.

Circulation © 2006 Nielsen. Coverage based on Nielsen study.

| GrandTotal | Cable TV Households | Non-cable TV Households | Total TV Households |
|-----------------------------------|------------------------|----------------------------|------------------------|
| Estimated Station Totals * | 0 | 3,040 | 3,040 |
| Average Weekly Circulation (2006) | 0 | 152 | 152 |
| Average Daily Circulation (2006) | | | 12 |

| Station DMA Total | Cable TV Households | Non-cable TV Households | Total TV Households |
|-----------------------------------|------------------------|----------------------------|------------------------|
| Estimated Station Totals * | 0 | 3,040 | 3,040 |
| Average Weekly Circulation (2006) | 0 | 152 | 152 |
| Average Daily Circulation (2006) | | | 12 |

*Estimated station totals are sums of the Nielsen TV and Cable TV household estimates for each county in which the station registers viewing of more than 5% as per the Nielsen Survey Methods.

KFXB-DT
Ch. 43

Network Service: IND.

Grantee: Christian Television Network of Iowa Inc., 744 Main St., Dubuque, IA 52001.

Studio: 744 Main St., Dubuque, IA 52001.

Mailing Address: 744 Main St., Dubuque, IA 52001.

Phone: 563-690-1704. **Fax:** 319-557-9383.

E-mail: tbond@mchsi.com

Technical Facilities: Channel No. 43 (644-650 MHz). Authorized power: 1000-kw max. visual. Antenna: 860-ft above av. terrain, 817-ft. above ground, 1676-ft. above sea level.

| | | | |
|-----------|-----|-----|-----|
| Latitude | 42° | 31' | 09" |
| Longitude | 90° | 37' | 11" |

Note: Latitude and longitude coordinates shown are based on the North American Datum of 1927 (NAD 27) as currently required by the Mass Media Bureau of the FCC.

Ownership: Christian Television Network Inc. (Group Owner).

Began Operation: June 12, 2002. Standard Definition. Station operating under Special Temporary Authority at 1.07-kw max. visual.

Represented (legal): Hardy Carey & Chautin LLP.

Represented (sales): Millennium Sales & Marketing.

Personnel:

Bob D'Andrea, President.

Tom Bond, General Manager.

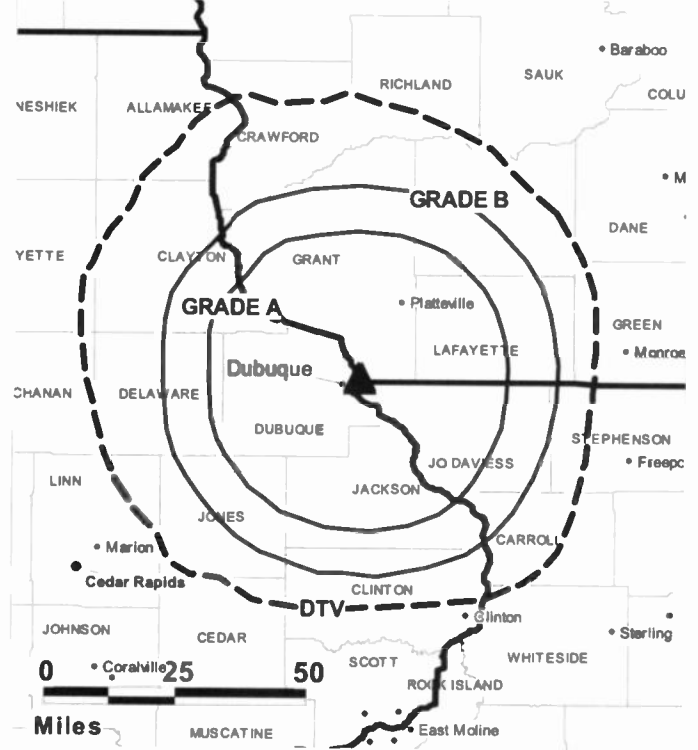
Steve Cunningham, National Sales Manager.

Gary Haverland, Chief Engineer.

Michael King, Production Manager.

Tamie Cook, Traffic Manager.

KFXB-DT BPCDT-19991028ACY GRANTED: 5/8/2001



© 2007 Warren Communications News

City of License: Dubuque.

Station DMA: Cedar Rapids-Waterloo-Iowa City-Dubuque, IA. Rank: 89.

Nielsen Data: Not available.

KWKB
Ch. 20

Network Service: MNT, CW.

Licensee: KM Television of Iowa LLC, 3654 W. Jarvis Ave., Skokie, IL 60076.

Studio: 1547 Baker Ave., West Branch, IA 52358.

Mailing Address: 1547 Baker Ave., West Branch, IA 52358.

Phone: 319-643-5952; 847-674-0864. **Fax:** 319-643-3124.

E-mail: markrobbins@kwkb.com

Web Site: http://www.kwkb.com

Technical Facilities: Channel No. 20 (506-512 MHz). Authorized power: 5000-kw visual. Antenna: 1442-ft above av. terrain, 1492-ft. above ground, 2212-ft. above sea level.

Latitude 41° 43' 29"
Longitude 91° 21' 10"

Digital Facilities: Channel No. 25 (536-542 MHz). Power: 900-kw max. visual. Antenna: 1374-ft above av. terrain, 1347-ft. above ground.

Latitude 41° 43' 29"
Longitude 91° 21' 10"

FCC Digital File Number: BPCDT-19991020AAN. Granted: May 04, 2001.

Note: Latitude and longitude coordinates shown are based on the North American Datum of 1927 (NAD 27) as currently required by the Mass Media Bureau of the FCC.

Multichannel TV Sound: Stereo only.

Ownership: KM Communications Inc. (Group Owner).

Began Operation: August 22, 1999.

Represented (engineering): Cohen Dippell & Everist PC.

Personnel:

Mark Robbins, General Manager.

Ottis Bunning, Local Sales Account Manager.

Jeff Hoffman, Chief Engineer.

Trish Juchter, Program Director.

Aaron Spears, Production Manager.

Jennifer Mundell, Business Manager.

Robin McAllister, National Sales Manager.

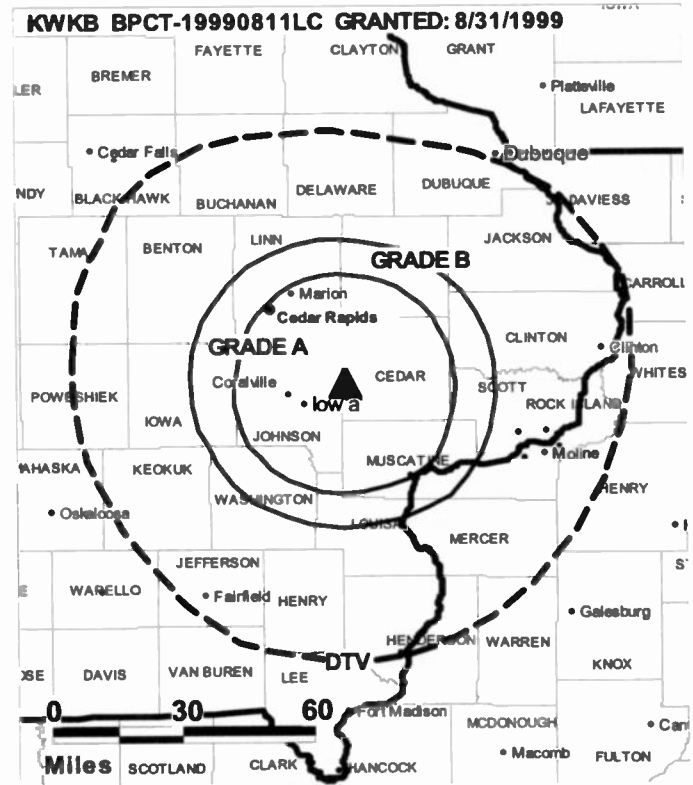
April Wright, Promotion Manager.

Kyle Mulford, Traffic Manager.

Rates: On request.

City of License: Iowa City.

Station DMA: Cedar Rapids-Waterloo-Iowa City-Dubuque, IA. **Rank:** 89.



© 2007 Warren Communications News

Circulation © 2006 Nielsen. Coverage based on Nielsen study.

| GrandTotal | Cable TV Households | Non-cable TV Households | Total TV Households |
|-----------------------------------|---------------------|-------------------------|---------------------|
| Estimated Station Totals * | 210,880 | 186,940 | 397,820 |
| Average Weekly Circulation (2006) | 42,371 | 25,786 | 68,157 |
| Average Daily Circulation (2006) | | | 16,657 |
| Station OMA Total | Cable TV Households | Non-cable TV Households | Total TV Households |
| Estimated Station Totals * | 203,200 | 115,000 | 318,200 |
| Average Weekly Circulation (2006) | 41,464 | 19,884 | 61,348 |
| Average Daily Circulation (2006) | | | 15,892 |
| Other OMA Total | Cable TV Households | Non-cable TV Households | Total TV Households |
| Estimated Station Totals * | 7,680 | 71,940 | 79,620 |
| Average Weekly Circulation (2006) | 907 | 5,902 | 6,809 |
| Average Daily Circulation (2006) | | | 765 |

*Estimated station totals are sums of the Nielsen TV and Cable TV household estimates for each county in which the station registers viewing of more than 5% as per the Nielsen Survey Methods.

KWKB-DT
Ch. 25

Network Service: CW.

Grantee: KM Television of Iowa LLC, 3654 W. Jarvis Ave., Skokie, IL 60076.

Studio: 1547 Baker Ave., West Branch, IA 52358.

Mailing Address: 1547 Baker Ave., West Branch, IA 52358.

Phone: 319-643-5952; 847-674-0864. **Fax:** 319-643-3124.

E-mail: markrobbins@kwkb.com

Web Site: <http://www.kwkb.com>

Technical Facilities: Channel No. 25 (536-542 MHz). Authorized power: 900-kw max. visual. Antenna: 1374-ft above av. terrain, 1347-ft. above ground.

| | | | |
|-----------|-----|-----|-----|
| Latitude | 41° | 43' | 29" |
| Longitude | 91° | 21' | 10" |

Note: Latitude and longitude coordinates shown are based on the North American Datum of 1927 (NAD 27) as currently required by the Mass Media Bureau of the FCC.

Ownership: KM Communications Inc. (Group Owner).

Began Operation: March 27, 2002. Standard Definition. Station operating under Special Temporary Authority at 2.7-kw max. visual.

Personnel:

Mark Robbins, General Manager.

Ottis Bunning, Local Sales Account Manager.

Jeff Hoffman, Chief Engineer.

Jennifer Mundell, Business Manager.

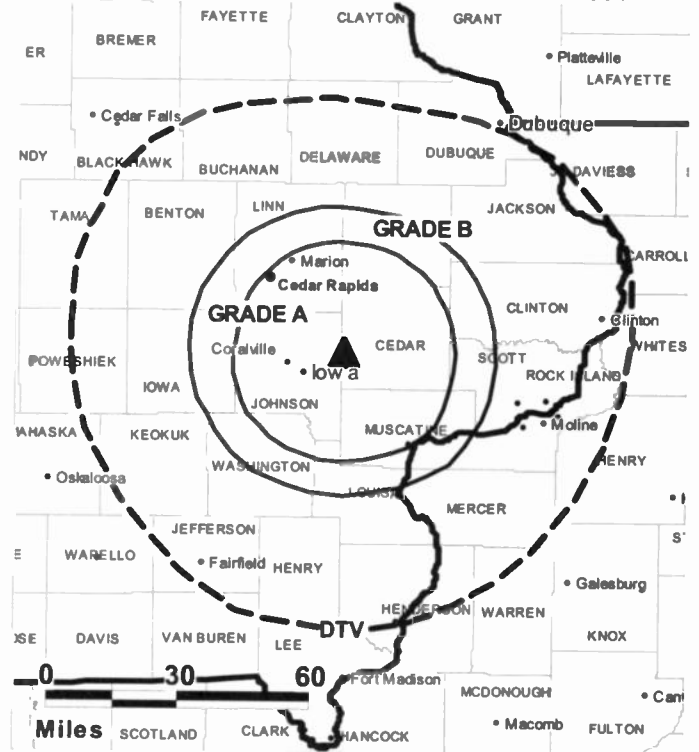
Trish Juchter, Program Director.

April Wright, Promotion Director.

Aaron Spears, Production Manager.

Kyle Mulford, Traffic Manager.

KWKB-DT BPCDT-19991020AAN GRANTED: 5/4/2001



© 2007 Warren Communications News

City of License: Iowa City.

Station DMA: Cedar Rapids-Waterloo-Iowa City-Dubuque, IA. Rank: 89.

Nielsen Data: Not available.

KIMT
Ch. 3

Network Service: CBS.

Licensee: MG Broadcasting LLC (as E.A.T.), 1220 N. Market St., Suite 806, Wilmington, DE 19801.

Studio: 112 N. Pennsylvania, Mason City, IA 50401.

Mailing Address: 112 N. Pennsylvania Ave., Mason City, IA 50401.

Phone: 641-423-2540. **Fax:** 641-423-9309.

E-mail: mail@kimt.com

Web Site: http://www.kimt.com

Technical Facilities: Channel No. 3 (60-66 MHz). Authorized power: 97.7-kw visual, 20-kw aural. Antenna: 1550-ft above av. terrain, 1565-ft. above ground, 2801-ft. above sea level.

Latitude 43° 22' 20"
Longitude 92° 49' 59"

Transmitter: 3.5-mi. E of St. Ansgar.

Digital Facilities: Channel No. 42 (638-644 MHz). Power: 1000-kw max. visual. Antenna: 1467-ft above av. terrain, 1493-ft. above ground, 2727-ft. above sea level.

Latitude 43° 22' 20"
Longitude 92° 49' 59"

FCC Digital File Number: BMPCDT-20000501ACT. Granted: February 22, 2001.

Note: Latitude and longitude coordinates shown are based on the North American Datum of 1927 (NAD 27) as currently required by the Mass Media Bureau of the FCC.

Satellite Earth Stations: Transmitter Harris; Scientific-Atlanta, 7.5-meter; Scientific-Atlanta, 3-meter; Scientific-Atlanta, 3.7-meter; Scientific-Atlanta, 4.5-meter; Scientific-Atlanta, Harris, DX Antenna receivers.

News Service: AP.

Ownership: Media General Inc. (Group Owner).

Began Operation: May 15, 1954. Sale to Daily Telegraph Printing Co. by Lee Enterprises approved by FCC April 22, 1980 (Television Digest, Vol. 20:1). Sale to Spartan Communications by Daily Telegraph Printing Co. approved by FCC June 12, 1984 (Vol. 24:15). Sale to present owner by Spartan Communications Inc. approved by FCC March 22, 2000. Sale to NVT Mason City Licensee LLC pending.

Represented (sales): Harrington, Righter & Parsons Inc.

Represented (legal): Irwin, Campbell & Tannenwald PC.

Personnel:

Steve Martinson, Vice President & General Manager.

Tony Dahle, Production Manager.

Mike Gallion, Traffic Manager.

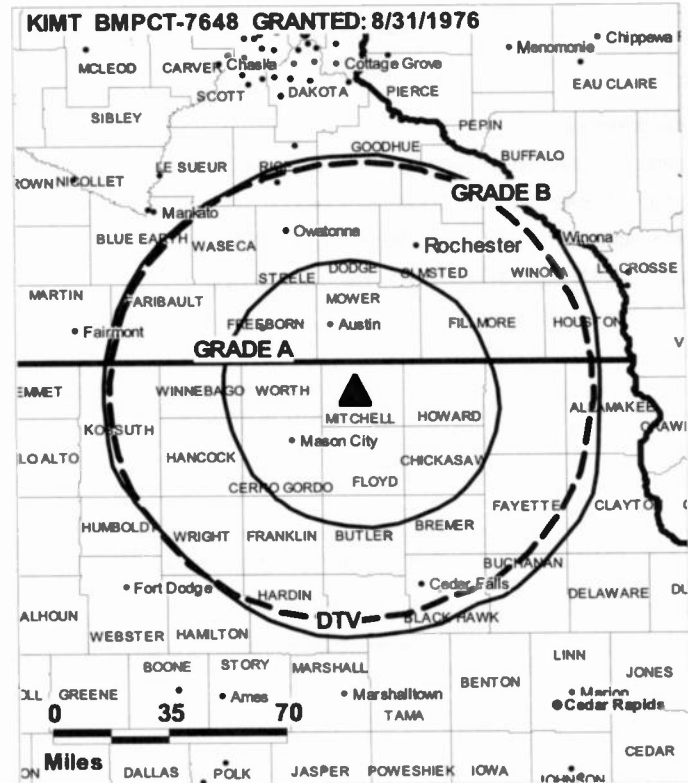
Mike Fitzgerald, General Sales Manager.

Wayne Kohlhaas, National Sales Manager.

Dave Werthelmer, News Director.

Steve Relfer, Chief Engineer.

Karen Bird, Business Manager.



© 2007 Warren Communications News

Jerome R. Risting, Program Director.

Highest 30 Sec. Rate: \$800.

City of License: Mason City.

Station DMA: Rochester, MN-Mason City, IA-Austin, MN. Rank: 153.

Circulation © 2006 Nielsen. Coverage based on Nielsen study.

| GrandTotal | Cable TV Households | Non-cable TV Households | Total TV Households |
|-----------------------------------|---------------------|-------------------------|---------------------|
| Estimated Station Totals * | 123,040 | 79,620 | 202,660 |
| Average Weekly Circulation (2006) | 71,592 | 32,451 | 104,043 |
| Average Daily Circulation (2006) | | | 53,190 |
| Station OMA Total | Cable TV Households | Non-cable TV Households | Total TV Households |
| Estimated Station Totals * | 95,680 | 47,090 | 142,770 |
| Average Weekly Circulation (2006) | 64,190 | 26,112 | 90,302 |
| Average Daily Circulation (2006) | | | 47,084 |
| Other OMA Total | Cable TV Households | Non-cable TV Households | Total TV Households |
| Estimated Station Totals * | 27,360 | 32,530 | 59,890 |
| Average Weekly Circulation (2006) | 7,402 | 6,339 | 13,741 |
| Average Daily Circulation (2006) | | | 6,106 |

*Estimated station totals are sums of the Nielsen TV and Cable TV household estimates for each county in which the station registers viewing of more than 5% as per the Nielsen Survey Methods.

KIMT-DT
Ch. 42

Network Service: CBS.

Grantee: MG Broadcasting LLC (as E.A.T.), 1220 N. Market St., Suite 806, Wilmington, DE 19801.

Studio: 112 N. Pennsylvania Ave., Mason City, IA 50401.

Mailing Address: 112 N. Pennsylvania Ave., Mason City, IA 50401.

Phone: 641-423-2540. **Fax:** 641-423-9309.

E-mail: mail@kimt.com

Web Site: http://www.kimt.com

Technical Facilities: Channel No. 42 (638-644 MHz). Authorized power: 1000-kw max. visual. Antenna: 1467-ft above av. terrain, 1493-ft. above ground, 2727-ft. above sea level.

| | | | |
|-----------|-----|-----|-----|
| Latitude | 43° | 22' | 20" |
| Longitude | 92° | 49' | 59" |

Requests modification of CP for change to 1519-ft above av. terrain, 1524-ft. above ground, 2799-ft. above sea level; lat. 43° 28' 32", long. 92° 42' 29", BMPCDT-20060509AAH.

Note: Latitude and longitude coordinates shown are based on the North American Datum of 1927 (NAD 27) as currently required by the Mass Media Bureau of the FCC.

Ownership: Media General Inc. (Group Owner).

Began Operation: May 1, 2002.

Represented (sales): Harrington, Righter & Parsons Inc.

Represented (legal): Irwin, Campbell & Tannenwald PC.

Personnel:

Steve Martinson, Vice President & General Manager.

Mike Fitzgerald, General Sales Manager.

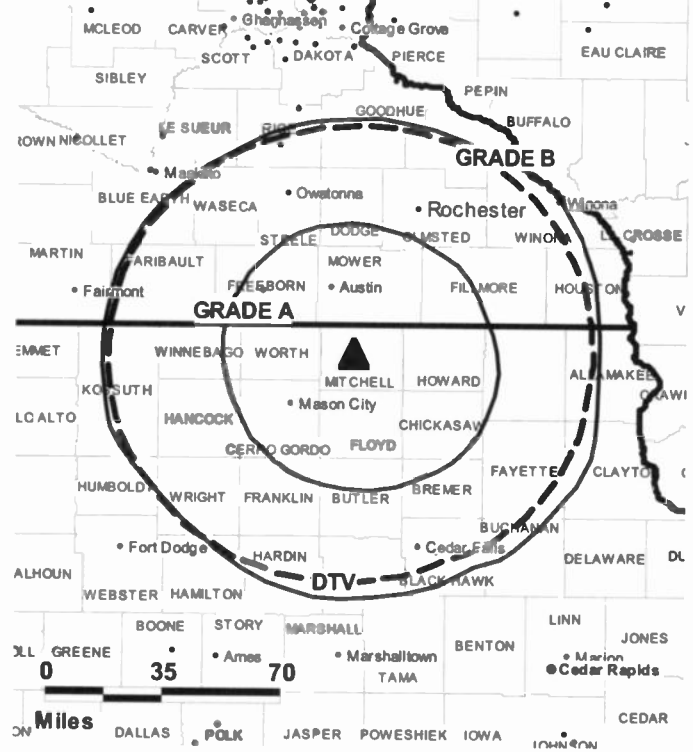
Wayne Kohlhaas, National Sales Manager.

Dave Werthelmer, News Director.

Steve Reiter, Chief Engineer.

Karen Bird, Business Manager.

KIMT-DT BMPCDT-20000501ACT GRANTED: 2/22/2001



© 2007 Warren Communications News

Jerome R. Risting, Program Director.

Tony Dahle, Production Manager.

Mike Gallion, Traffic Manager.

City of License: Mason City.

Station DMA: Rochester, MN-Mason City, IA-Austin, MN. Rank: 153.

Nielsen Data: Not available.

**KFPX
Ch. 39**

Network Service: ION.

Licensee: Paxson Des Moines License Inc., 601 Clearwater Park Rd., West Palm Beach, FL 33401-6233.

Studio: 4570 114th St., Urbandale, IA 50322.

Mailing Address: 1801 Grand Ave., Des Moines, IA 50309.

Phone: 515-242-3500; 515-331-3939. **Fax:** 515-242-3784.

E-mail: jim.boyer@whotv.com

Technical Facilities: Channel No. 39 (320-626 MHz). Authorized power: 4440-kw max. visual. Antenna: 525-ft above av. terrain, 469-ft. above ground, 1450-ft. above sea level.

Latitude 41° 49' 05"
Longitude 93° 12' 22"

Transmitter: S side of Rte. 23, approx. 2.64-m. W of Baxter.

Note: Latitude and longitude coordinates shown are based on the North American Datum of 1927 (NAD 27) as currently required by the Mass Media Bureau of the FCC.

Ownership: ION Media Networks Inc. (Group Owner).

Began Operation: August 31, 1998.

Represented (sales): Millennium Sales & Marketing.

Personnel:

Jim Boyer, General Manager.

Dan Lyons, General & Local Sales Manager.

Dave Ohmstede, Chief Engineer.

Marsha Theis, Business Manager.

James McNab, Production Manager.

Victoria Gallinsky, Traffic Manager.

Rates: On request.

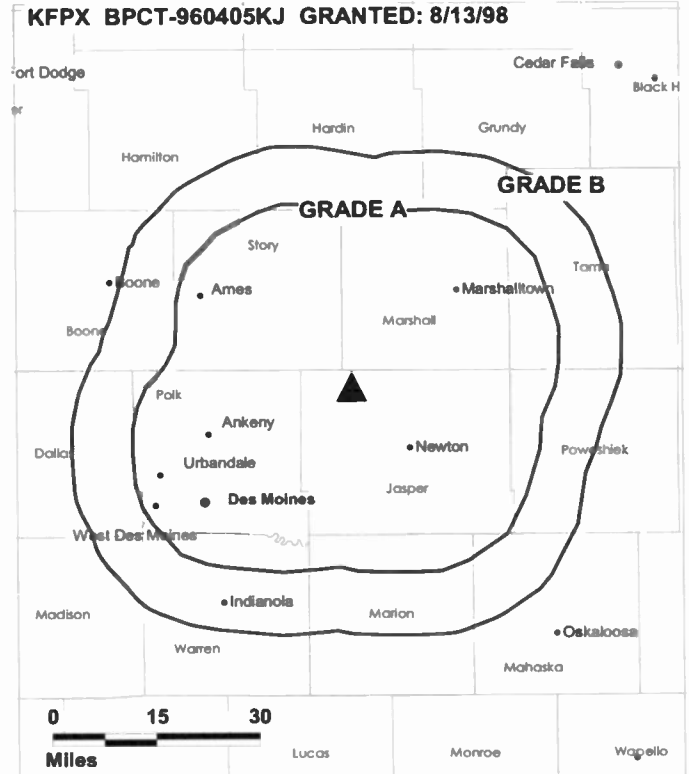
City of License: Newton. **Station DMA:** Des Moines-Ames, IA. **Rank:** 73.



Get the industry standard FREE —

For a no-obligation trial call 800-771-9202 or visit www.warren-news.com

KFPX BPCT-960405KJ GRANTED: 8/13/98



© 2007 Warren Communications News

Circulation © 2006 Nielsen. Coverage based on Nielsen study.

| GrandTotal | Cable TV Households | Non-cable TV Households | Total TV Households |
|-----------------------------------|------------------------|----------------------------|------------------------|
| Estimated Station Totals * | 209,570 | 45,330 | 254,900 |
| Average Weekly Circulation (2006) | 19,829 | 3,693 | 23,522 |
| Average Daily Circulation (2006) | | | 4,938 |
| Station OMA Total | Cable TV Households | Non-cable TV Households | Total TV Households |
| Estimated Station Totals * | 196,530 | 45,330 | 241,860 |
| Average Weekly Circulation (2006) | 19,043 | 3,693 | 22,736 |
| Average Daily Circulation (2006) | | | 4,767 |
| Other OMA Total | Cable TV Households | Non-cable TV Households | Total TV Households |
| Estimated Station Totals * | 13,040 | 0 | 13,040 |
| Average Weekly Circulation (2006) | 786 | 0 | 786 |
| Average Daily Circulation (2006) | | | 171 |

*Estimated station totals are sums of the Nielsen TV and Cable TV household estimates for each county in which the station registers viewing of more than 5% as per the Nielsen Survey Methods.

KYOU-DT
Ch. 14

Network Service: FDX.

Grantee: Ottumwa Media Holdings LLC, 6100 Fairview Rd., Suite 600, Charlotte, NC 28210.

Studio: 820 W. 2nd St., Ottumwa, IA 52501.

Mailing Address: 820 W. 2nd St., Ottumwa, IA 52501.

Phone: 641-684-5415. **Fax:** 641-682-5173.

E-mail: reception@kyoutv.com

Web Site: http://www.kyoutv.com

Technical Facilities: Channel No. 14 (470-476 MHz). Authorized power: 7.94-kw max. visual, aural. Antenna: 1089-ft above av. terrain, 1070-ft. above ground, 1821-ft. above sea level.

| | | | |
|-----------|-----|-----|-----|
| Latitude | 41° | 11' | 42" |
| Longitude | 91° | 57' | 15" |

Note: Latitude and longitude coordinates shown are based on the North American Datum of 1927 (NAD 27) as currently required by the Mass Media Bureau of the FCC.

Ownership: Ottumwa Media Holdings LLC (Group Owner).

Began Operation: Station operating under Special Temporary Authority at 7.94-kw max. visual; no on-air date

Represented (legal): Thomas B. Henson.

Represented (sales): Millennium Sales & Marketing.

Personnel:

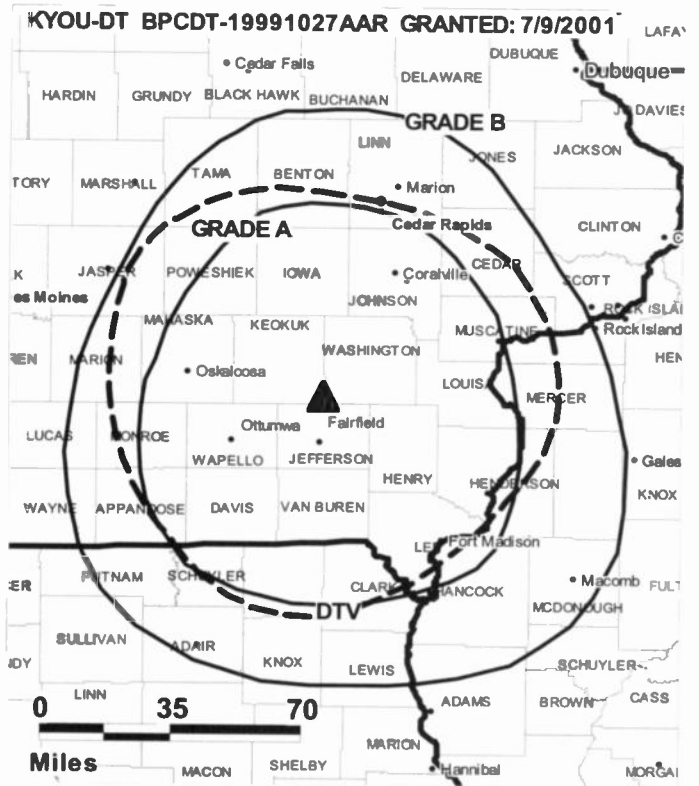
Eric Wertheim, General Manager.

Dianne Little, General Sales Manager.

Phil Benjamin, Chief Engineer.

Dave Cecil, Program Director.

Doug Vanderhoek, Promotion Director.



© 2007 Warren Communications News

Jim Cagwin, Production Manager.

Calynda Argo, Traffic Manager.

City of License: Ottumwa. **Station DMA:** Ottumwa, IA-Kirksville, MD. **Rank:** 199.

Nielsen Data: Not available.

KYOU-TV
Ch. 15

Network Service: FOX.

Licensee: Ottumwa Media Holdings LLC, 6100 Fairview Rd., Suite 600, Charlotte, NC 28210.

Studio: 820 W. 2nd St., Ottumwa, IA 52501.

Mailing Address: 820 W. 2nd St., Ottumwa, IA 52501.

Phone: 641-684-5415. **Fax:** 641-682-5173.

E-mail: reception@kyoutv.com

Web Site: http://www.kyoutv.com

Technical Facilities: Channel No. 15 (476-482 MHz). Authorized power: 2090-kw max. visual. Antenna: 1191-ft above av. terrain, 1161-ft. above ground, 1913-ft. above sea level.

Latitude 41° 11' 42"
Longitude 91° 57' 15"

Transmitter: 1.3-mi. NNE of State Hwys. 1 & 78 in Richland Twp.

Digital Facilities: Channel No. 14 (470-476 MHz). Power: 7.94-kw max. visual, aural. Antenna: 1089-ft above av. terrain, 1070-ft. above ground, 1821-ft. above sea level.

Latitude 41° 11' 42"
Longitude 91° 57' 15"

FCC Digital File Number: BPCDT-19991027AAR. Granted: September 14, 2006.

Note: Latitude and longitude coordinates shown are based on the North American Datum of 1927 (NAD 27) as currently required by the Mass Media Bureau of the FCC.

Satellite Earth Stations: AFC, Ku-band; ADM, KC-band; KLM, 3.9-meter C-band; KLM, 4.8-meter C-band; M/A-Com, KLM, General Instrument receivers.

Ownership: Ottumwa Media Holdings LLC (Group Owner).

Began Operation: June 2, 1986. Left air 1986; resumed operation June 29, 1987. Sale to Waitt Broadcasting Inc. by Public Interest Broadcast Group Inc. approved by FCC January 26, 1999. Sale to present owner by Waitt Broadcasting Inc. approved by FCC October 31, 2003.

Represented (legal): Thomas B. Henson.

Represented (sales): Millennium Sales & Marketing.

Personnel:

Eric Wertheim, General Manager.

Dianne Little, General Sales Manager.

Phil Benjamin, Chief Engineer.

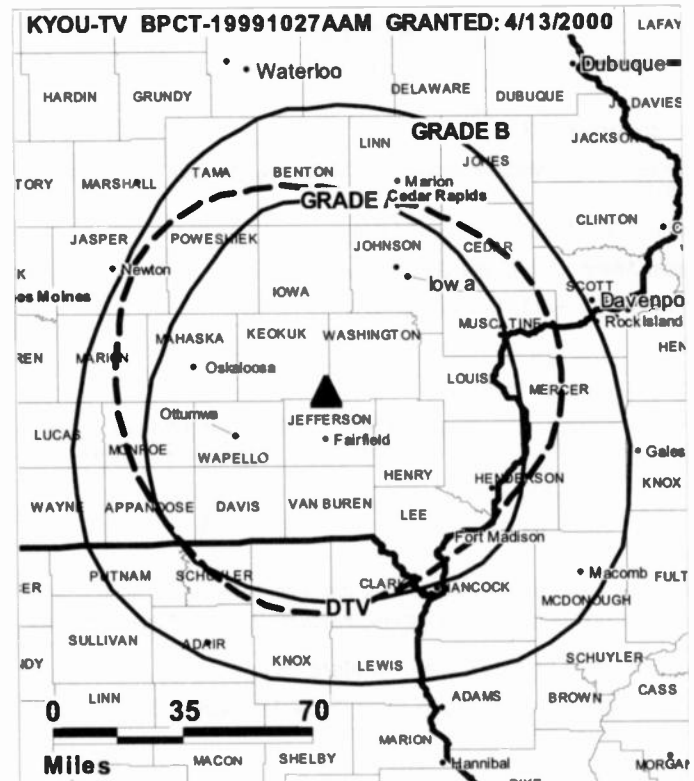
Dave Cecil, Program Director.

Doug Vanderhoek, Promotion Director.

Jim Cagwin, Production Manager.

Calynda Argo, Traffic Manager.

Rates: On request.



© 2007 Warren Communications News

City of License: Ottumwa. **Station DMA:** Ottumwa, IA-Kirkville, MO. **Rank:** 199.

Circulation © 2006 Nielsen. Coverage based on Nielsen study.

| GrandTotal | Cable TV Households | Non-cable TV Households | Total TV Households |
|-----------------------------------|---------------------|-------------------------|---------------------|
| Estimated Station Totals * | 63,070 | 99,620 | 162,690 |
| Average Weekly Circulation (2006) | 22,419 | 16,822 | 39,241 |
| Average Daily Circulation (2006) | | | 11,986 |
| Station DMA Total | Cable TV Households | Non-cable TV Households | Total TV Households |
| Estimated Station Totals * | 24,840 | 21,360 | 46,200 |
| Average Weekly Circulation (2006) | 11,221 | 6,401 | 17,622 |
| Average Daily Circulation (2006) | | | 6,109 |
| Other DMA Total | Cable TV Households | Non-cable TV Households | Total TV Households |
| Estimated Station Totals * | 38,230 | 78,260 | 116,490 |
| Average Weekly Circulation (2006) | 11,198 | 10,421 | 21,619 |
| Average Daily Circulation (2006) | | | 5,877 |

*Estimated station totals are sums of the Nielsen TV and Cable TV household estimates for each county in which the station registers viewing of more than 5% as per the Nielsen Survey Methods.

KCAU-DT

Ch. 30

Network Service: ABC.

Grantee: Citadel Communications Co. Ltd., 99 Pondfield Rd., Bronxville, NY 10708.

Studio: 625 Douglas St., Sioux City, IA 51101.

Mailing Address: 625 Douglas St., Sioux City, IA 51101.

Phone: 712-277-2345. **Fax:** 712-277-3733.

E-mail: wmeyl@kcautv.com

Web Site: <http://www.kcautv.com>

Technical Facilities: Channel No. 30 (566-572 MHz). Authorized power: 1000-kw max. visual. Antenna: 1850-ft above av. terrain, 1800-ft. above ground, 1332-ft. above sea level.

| | | | |
|-----------|-----|-----|-----|
| Latitude | 42° | 35' | 12" |
| Longitude | 96° | 13' | 19" |

Note: Latitude and longitude coordinates shown are based on the North American Datum of 1927 (NAD 27) as currently required by the Mass Media Bureau of the FCC.

Ownership: Citadel Communications Co. LLC (Group Owner).

Began Operation: Station operating under Special Temporary Authority at 2.7-kw max. visual; no on-air date

Represented (sales): Continental Television Sales.

Personnel:

Brent Nelson, Operations, Program & Production Manager.

Jan Lux, Local Sales Manager.

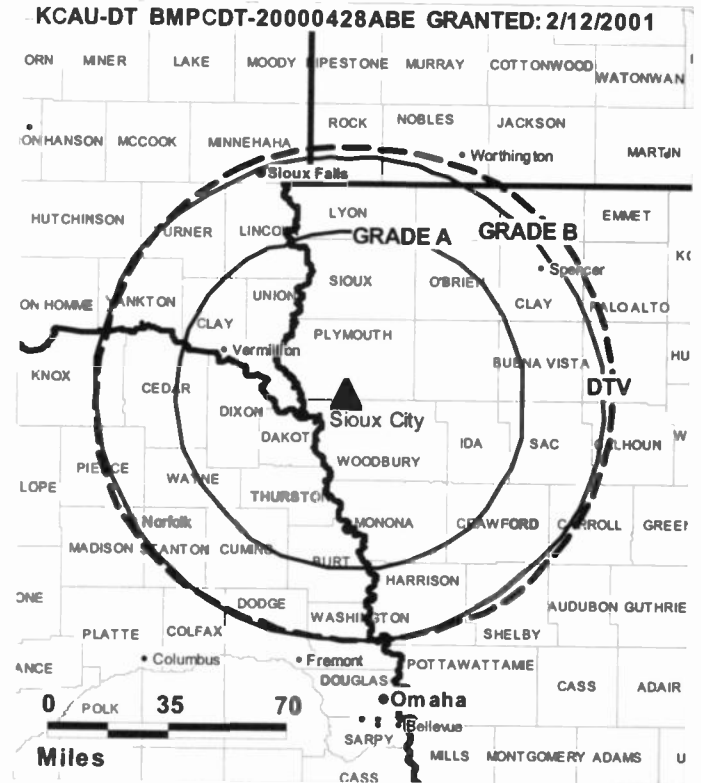
Leah Brouillette, Regional Sales Manager.

Tiffany Coleman, News Director.

Bob VanVleet, Chief Engineer.

Jill Collins, Business Manager.

Daniele Feenstra, Promotion Director.



© 2007 Warren Communications News

Tim Ryan, Creative Services Director.

Marty Hansen, Traffic Manager.

City of License: Sioux City. **Station DMA:** Sioux City, IA. **Rank:** 143.

Nielsen Data: Not available.

KCAU-TV
Ch. 9

Network Service: ABC.

Licensee: Citadel Communications Co. Ltd., 625 Douglas St., Sioux City, IA 51101.

Studio: 625 Douglas St., Sioux City, IA 51101.

Mailing Address: 625 Douglas St., Sioux City, IA 51101.

Phone: 712-277-2345. **Fax:** 712-277-3733.

E-mail: wmeyl@kcautv.com

Web Site: http://www.kcautv.com

Technical Facilities: Channel No. 9 (186-192 MHz). Authorized power: 245-kw visual, 49-kw aural. Antenna: 2020-ft above av. terrain, 1800-ft. above ground, 3368-ft. above sea level.

Latitude 42° 35' 11"
Longitude 96° 13' 56"

Transmitter: 4-mi. E, 0.75-mi. N of James.

Digital Facilities: Channel No. 30 (566-572 MHz). Power: 1000-kw max. visual. Antenna: 1850-ft above av. terrain, 1800-ft. above ground, 1332-ft. above sea level.

Latitude 42° 35' 12"
Longitude 96° 13' 19"

FCC Digital File Number: B MPCDT-20000428ABE. Granted: February 12, 2001.

Note: Latitude and longitude coordinates shown are based on the North American Datum of 1927 (NAD 27) as currently required by the Mass Media Bureau of the FCC.

Satellite Earth Stations: Transmitter RCA; Andrew, 7.3-meter; Andrew, 4.5-meter; Avantek receivers.

News Service: AP.

Ownership: Citadel Communications Co. LLC (Group Owner).

Began Operation: March 29, 1953. Sale to present owner by Wesray Corp. approved by FCC October 1, 1985 (Television Digest, Vol. 25:30). Sale to Wesray Corp. by Forward Communications Corp. approved by FCC August 16, 1984. Previous sale to Forward by People's Broadcasting Corp. approved by FCC October 27, 1965 (Vol. 5:30). Sale to People's by Cowles Broadcasting Co. approved by FCC November 27, 1957 (Vol. 13:41, 44, 49).

Represented (sales): Continental Television Sales.

Represented (legal): Latham & Watkins.

Personnel:

Brent Nelson, Operations, Program & Production Manager.

Jan Lux, Local Sales Manager.

Leah Brouillette, Regional Sales Manager.

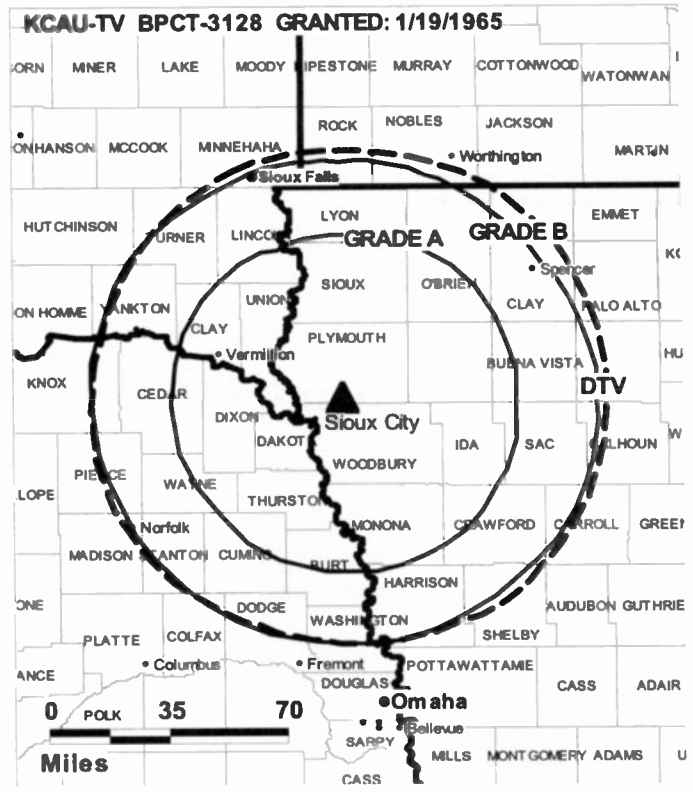
Tiffany Coleman, News Director.

Bob VanVleet, Chief Engineer.

Jill Collins, Business Manager.

Daniele Feenstra, Promotion Director.

Tim Ryan, Creative Services Director.



© 2007 Warren Communications News

Marty Hansen, Traffic Manager.

Highest 30 Sec. Rate: \$1250.

City of License: Sioux City. **Station DMA:** Sioux City, IA. **Rank:** 143.

Circulation © 2006 Nielsen. Coverage based on Nielsen study.

| GrandTotal | Cable TV Households | Non-cable TV Households | Total TV Households |
|-----------------------------------|---------------------|-------------------------|---------------------|
| Estimated Station Totals * | 143,490 | 92,290 | 235,780 |
| Average Weekly Circulation (2006) | 69,903 | 40,776 | 110,679 |
| Average Daily Circulation (2006) | | | 50,716 |
| Station OMA Total | Cable TV Households | Non-cable TV Households | Total TV Households |
| Estimated Station Totals * | 92,590 | 62,170 | 154,760 |
| Average Weekly Circulation (2006) | 58,651 | 35,483 | 94,134 |
| Average Daily Circulation (2006) | | | 44,882 |
| Other OMA Total | Cable TV Households | Non-cable TV Households | Total TV Households |
| Estimated Station Totals * | 50,900 | 30,120 | 81,020 |
| Average Weekly Circulation (2006) | 11,252 | 5,293 | 16,545 |
| Average Daily Circulation (2006) | | | 5,834 |

*Estimated station totals are sums of the Nielsen TV and Cable TV household estimates for each county in which the station registers viewing of more than 5% as per the Nielsen Survey Methods.

KMEG
Ch. 14

Network Service: CBS.

Licensee: Waitt Broadcasting Inc., 13906 Gold Circle, Suite 201, Omaha, NE 68144.

Studio: 100 Gold Circle, Dakota Dunes, SD 57049.

Mailing Address: 100 Gold Circle, Dakota Dunes, SD 57049.

Phone: 712-277-3554. **Fax:** 712-277-4732.

Web Site: <http://www.kmeg.com>

Technical Facilities: Channel No. 14 (470-476 MHz). Authorized power: 5000-kw max. & 380-kw horizontal visual, 200-kw & 75.9-kw horizontal aural. Antenna: 1955-ft above av. terrain, 1906-ft. above ground, 3238-ft. above sea level.

Latitude 42° 35' 12"
Longitude 96° 13' 19"

Transmitter: 1-mi. NE of intersection of Rtes. K42 & C70, Section 25.

Digital Facilities: Channel No. 39 (320-626 MHz). Power: 1000-kw max. visual. Antenna: 2005-ft above av. terrain, 1955-ft. above ground, 3287-ft. above sea level.

Latitude 42° 35' 12"
Longitude 96° 13' 19"

FCC Digital File Number: BPCDT-990415KE. Granted: January 16, 2001.

Note: Latitude and longitude coordinates shown are based on the North American Datum of 1927 (NAD 27) as currently required by the Mass Media Bureau of the FCC.

Satellite Earth Stations: Scientific-Atlanta, 7-meter; Prodelin, 4.5-meter; Comtech, 5-meter; Scientific-Atlanta, Pinzone, Microwave Assoc. receivers.

Ownership: Waitt Broadcasting Inc. (Group Owner).

Began Operation: September 5, 1967. Sale to present owner by Maine Radio & Television Co. approved by FCC June 23, 1998. Sale to Maine Radio & Television Co. by Gillett Communications Group approved by FCC September 23, 1986. Sale to Gillett by Fetzer Communications approved by FCC October 29, 1985. Sale to Fetzer by Medallion Broadcasters (Robert B. Donovan, Edgar F. Pechacek, et al.) approved by FCC August 13, 1969 (Television Digest, Vol. 9:33).

Represented (sales): Millennium Sales & Marketing.

Represented (legal): Wilkinson Barker Knauer LLP.

Personnel:

Scott Eymer, General Manager.

Fritz Miller, Station Manager & Community Services Director.

Jerry Haack, General & Local Sales Manager.

Ted D'Connell, News Director.

Richard Herr, Chief Engineer.

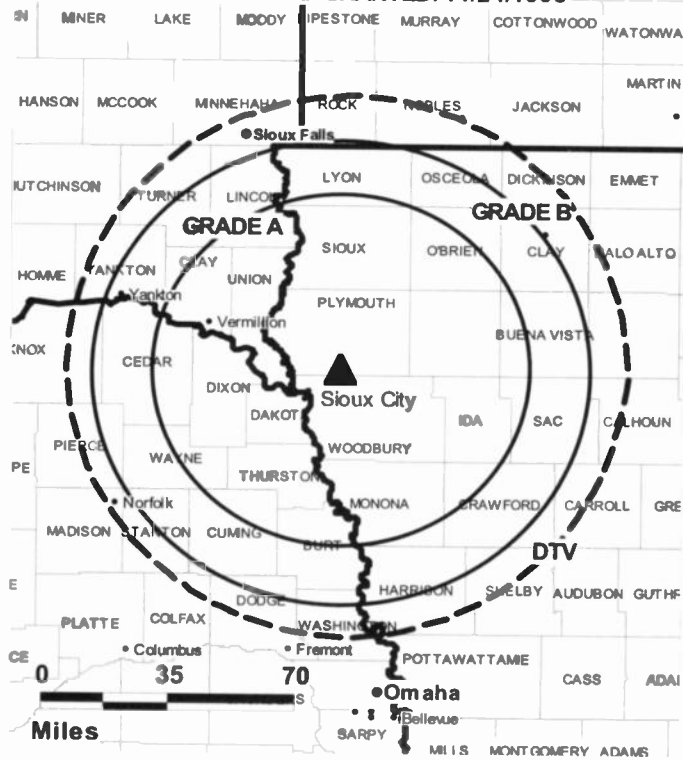
L. Greg Funk, Business Manager.

Darrin Fullerton, Promotion Director.

Myra Baker, Traffic Manager.

Highest 30 Sec. Rate: \$300.

KMEG BPCT-19960625KI GRANTED: 11/24/1998



© 2007 Warren Communications News

City of License: Sioux City. **Station DMA:** Sioux City, IA. **Rank:** 143.

Circulation © 2006 Nielsen. Coverage based on Nielsen study.

| GrandTotal | Cable TV Households | Non-cable TV Households | Total TV Households |
|-----------------------------------|---------------------|-------------------------|---------------------|
| Estimated Station Totals * | 114,720 | 88,050 | 202,770 |
| Average Weekly Circulation (2006) | 59,088 | 37,967 | 97,055 |
| Average Daily Circulation (2006) | | | 45,108 |
| Station DMA Total | Cable TV Households | Non-cable TV Households | Total TV Households |
| Estimated Station Totals * | 90,660 | 62,170 | 152,830 |
| Average Weekly Circulation (2006) | 53,321 | 33,522 | 86,843 |
| Average Daily Circulation (2006) | | | 41,246 |
| Other DMA Total | Cable TV Households | Non-cable TV Households | Total TV Households |
| Estimated Station Totals * | 24,060 | 25,880 | 49,940 |
| Average Weekly Circulation (2006) | 5,767 | 4,445 | 10,212 |
| Average Daily Circulation (2006) | | | 3,862 |

*Estimated station totals are sums of the Nielsen TV and Cable TV household estimates for each county in which the station registers viewing of more than 5% as per the Nielsen Survey Methods.

KMEG-DT

Ch. 39

Network Service: CBS.

Grantee: Waitt Broadcasting Inc., 13906 Gold Circle, Suite 201, Omaha, NE 68144.

Studio: 100 Gold Circle, Dakota Dunes, SD 57049.

Mailing Address: 100 Gold Circle, Dakota Dunes, SD 57049.

Phone: 712-277-3554. **Fax:** 712-277-4732.

Web Site: <http://www.kmeg.com>

Technical Facilities: Channel No. 39 (320-626 MHz). Authorized power: 1000-kw max. visual. Antenna: 2005-ft above av. terrain, 1955-ft. above ground, 3287-ft. above sea level.

| | | | |
|-----------|-----|-----|-----|
| Latitude | 42° | 35' | 12" |
| Longitude | 96° | 13' | 19" |

Transmitter: 1-mi. NE of intersection of Rtes. K42 & C70, Section 25.

Note: Latitude and longitude coordinates shown are based on the North American Datum of 1927 (NAD 27) as currently required by the Mass Media Bureau of the FCC.

Ownership: Waitt Broadcasting Inc. (Group Owner).

Began Operation: Station operating under Special Temporary Authority at 3.71-kw max. visual; no on-air date

Represented (sales): Millennium Sales & Marketing.

Personnel:

Scott Eymmer, General Manager.

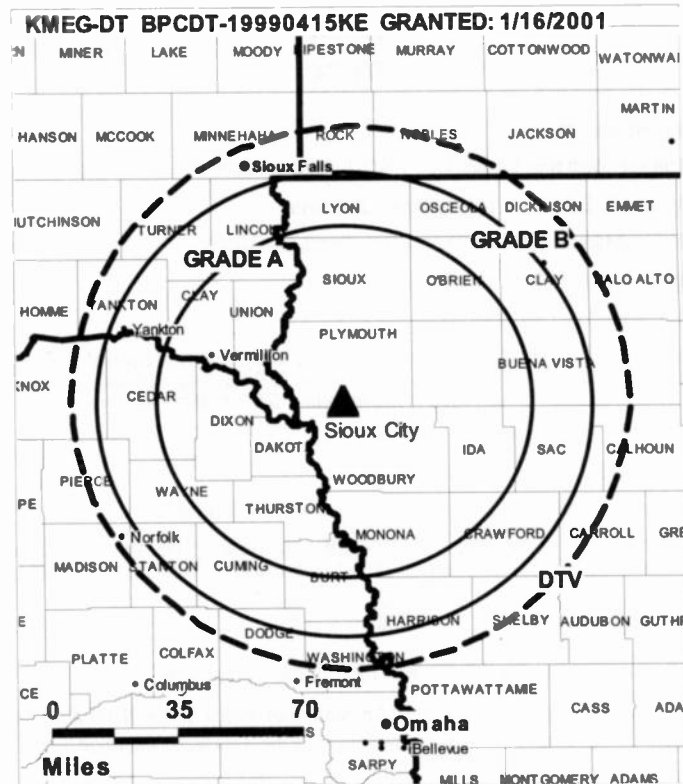
Fritz Miller, Station Manager & Community Services Director.

Jerry Haack, General & Local Sales Manager.

Ted O'Connell, News Director.

Richard Herr, Chief Engineer.

L. Greg Funk, Business Manager.



© 2007 Warren Communications News

Darrin Fullerton, Promotion Director.

Myra Baker, Traffic Manager.

City of License: Sioux City. **Station DMA:** Sioux City, IA. **Rank:** 143.

Nielsen Data: Not available.

KPTH
Ch. 44

Network Service: FOX.

Licensee: KPTH License LLC, 500 S. Chinowth Rd., Visalia, CA 93277-1617.

Studio: 3220 S. Park Plaza Dr., Suites D, E, & F, South Sioux City, NE 68776.

Mailing Address: 3220 S. Park Plaza Dr., Suites D, E & F, South Sioux City, NE 68776.

Phone: 402-241-4400. **Fax:** 402-241-4444.

E-mail: yourstation@kpth.com

Web Site: http://www.kpth.com

Technical Facilities: Channel No. 44 (650-656 MHz). Authorized power: 4989-kw max. & 1199-kw horizontal visual, 499-kw & 120-kw horizontal aural. Antenna: 2003-ft above av. terrain, 1980-ft. above ground, 3312-ft. above sea level.

Latitude 42° 35' 15.97"
Longitude 96° 13' 23.09"

Transmitter: 1-mi. NE of Rtes. K42 & C70 intersection, Hungerford Twp.

Digital Facilities: Channel No. 49 (680-686 MHz). Power: 500-kw max. visual. Antenna: 1926-ft above av. terrain, 1886-ft. above ground, 3215-ft. above sea level.

Latitude 42° 35' 12"
Longitude 96° 13' 18"

FCC Digital File Number: BPCDT-19991101AGW. Granted: January 24, 2001.

Note: Latitude and longitude coordinates shown are based on the North American Datum of 1927 (NAD 27) as currently required by the Mass Media Bureau of the FCC.

Multichannel TV Sound: Stereo and separate audio program.

Ownership: Pappas Telecasting Companies (Group Owner).

Began Operation: May 9, 1999.

Represented (sales): Harrington, Righter & Parsons Inc.

Represented (legal): Paul, Hastings, Janofsky & Walker LLP.

Represented (engineering): Smith & Fisher.

Personnel:

Scott Eymmer, General Manager.

Dan Marsh, General & Local Sales Manager.

Mark Roost, Chief Engineer.

Vickie Pohlen, Business Manager.

Darlene Goldsberry, Program Director.

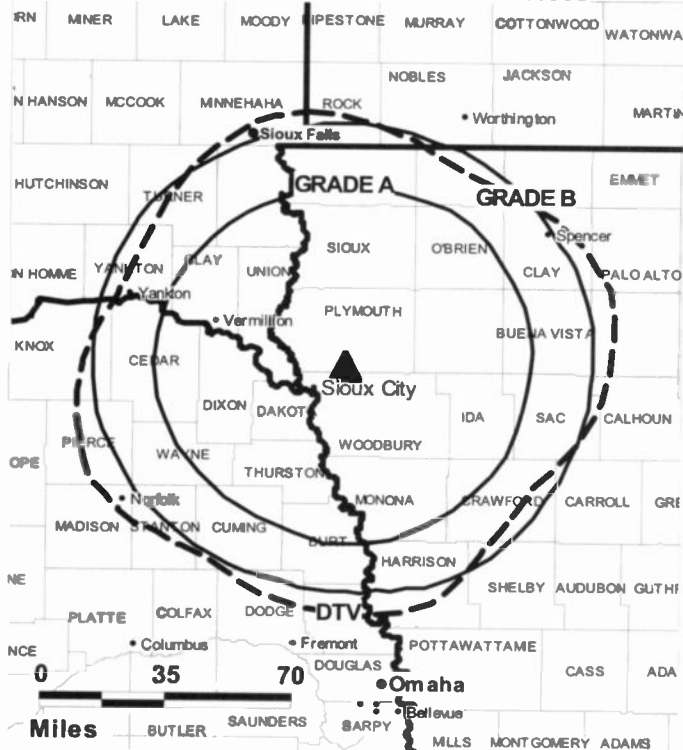
Tim Hess, Promotion Director.

Camila Becker, Production Manager.

Rates: On request.

City of License: Sioux City. **Station DMA:** Sioux City, IA. **Rank:** 143.

KPTH BMPCT-19980820KE GRANTED: 11/24/1998



© 2007 Warren Communications News

Circulation © 2006 Nielsen. Coverage based on Nielsen study.

| GrandTotal | Cable TV Households | Non-cable TV Households | Total TV Households |
|-----------------------------------|---------------------|-------------------------|---------------------|
| Estimated Station Totals * | 106,180 | 93,010 | 199,190 |
| Average Weekly Circulation (2006) | 43,215 | 32,228 | 75,443 |
| Average Daily Circulation (2006) | | | 28,141 |
| Station DMA Total | Cable TV Households | Non-cable TV Households | Total TV Households |
| Estimated Station Totals * | 92,590 | 62,170 | 154,760 |
| Average Weekly Circulation (2006) | 40,869 | 27,574 | 68,443 |
| Average Daily Circulation (2006) | | | 26,365 |
| Other DMA Total | Cable TV Households | Non-cable TV Households | Total TV Households |
| Estimated Station Totals * | 13,590 | 30,840 | 44,430 |
| Average Weekly Circulation (2006) | 2,346 | 4,654 | 7,000 |
| Average Daily Circulation (2006) | | | 1,776 |

*Estimated station totals are sums of the Nielsen TV and Cable TV household estimates for each county in which the station registers viewing of more than 5% as per the Nielsen Survey Methods.

KPTH-DT

Ch. 49

Network Service: MNT, FOX.

Grantee: KPTH License LLC, 500 S. Chinowth Rd., Visalia, CA 93277.

Studio: 3220 Plaza Dr., Suites D, E & F, South Sioux City, NE 68776.

Mailing Address: 3220 S. Park Plaza Dr., Suites D, E, & F, South Sioux City, NE 68776.

Phone: 402-241-4400. **Fax:** 402-241-4400.

E-mail: yourstation@kpth.com

Web Site: http://www.kpth.com

Technical Facilities: Channel No. 49 (680-686 MHz). Authorized power: 500-kw max. visual. Antenna: 1926-ft above av. terrain, 1886-ft. above ground, 3215-ft. above sea level.

| | | | |
|-----------|-----|-----|-----|
| Latitude | 42° | 35' | 12" |
| Longitude | 96° | 13' | 18" |

Note: Latitude and longitude coordinates shown are based on the North American Datum of 1927 (NAD 27) as currently required by the Mass Media Bureau of the FCC.

Ownership: Pappas Telecasting Companies (Group Owner).

Began Operation: Station operating under Special Temporary Authority at 2-kw max. visual; no on-air date

Represented (legal): Paul, Hastings, Janofsky & Walker LLP.

Represented (sales): Harrington, Righter & Parsons Inc.

Personnel:

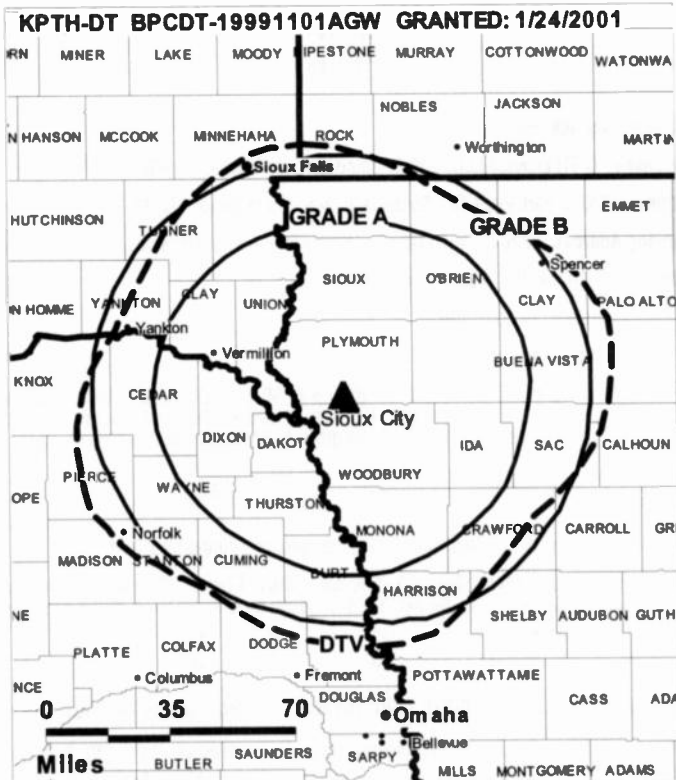
Scott Eymmer, General Manager.

Dan Marsh, General & Local Sales Manager.

Marc Roost, Chief Engineer.

Vickie Pohlen, Business Manager.

Darlene Goldsberry, Program Director.



© 2007 Warren Communications News

Tim Hess, Promotion Director.

Camila Becker, Production Manager.

City of License: Sioux City. **Station DMA:** Sioux City, IA. **Rank:** 143.

Nielsen Data: Not available.

KTIV
Ch. 4

Network Service: NBC.

Licensee: KTIV Television Inc., 3135 Floyd Blvd., Sioux City, IA 51105.

Studio: 3135 Floyd Blvd., Sioux City, IA 51108.

Mailing Address: 3135 Floyd Blvd., Sioux City, IA 51108.

Phone: 712-239-4100; 800-234-5848. **Fax:** 712-239-2621.

E-mail: dmadsen@ktiv.com

Web Site: http://www.ktiv.com

Technical Facilities: Channel No. 4 (66-72 MHz). Authorized power: 100-kw visual, 20-kw aural. Antenna: 1915-ft above av. terrain, 2000-ft. above ground, 3368-ft. above sea level.

Latitude 42° 35' 12.39"
Longitude 96° 13' 56.98"

Transmitter: 4-mi. E, 0.75-mi. N of James.

Digital Facilities: Channel No. 41 (632-638 MHz). Power: 1800-kw max. visual. Antenna: 1998-ft above av. terrain, 1952-ft. above ground.

Latitude 42° 35' 12"
Longitude 96° 13' 18"

FCC Digital File Number: BPCDT-19991101AIH. Granted: January 04, 2001.

Note: Latitude and longitude coordinates shown are based on the North American Datum of 1927 (NAD 27) as currently required by the Mass Media Bureau of the FCC.

Multichannel TV Sound: Stereo only.

Satellite Earth Stations: Transmitter NEC; ADM, 6.2-meter C-band; AFC, 3-meter Ku-band; M/A-Com, Harris, Avcom receivers.

News Services: CNN Newsource, NBC News Channel.

Ownership: Quincy Broadcasting Co. (Group Owner).

Began Operation: October 9, 1954. Sale to present owner by American Family Corp. approved by FCC November 17, 1989 (Television Digest, Vol. 29:35). Merger of Black Hawk Broadcasting with American Family Corp. approved by FCC September 17, 1980. Sale by Perkins Bros. Co. approved by FCC March 28, 1974. Sale of 50%, giving Perkins Bros. 100% control, approved by FCC May 26, 1965 (Vol. 5:24).

Represented (sales): Blair Television.

Represented (legal): Wilkinson Barker Knauer LLP.

Personnel:

Jim DeSchepper, Vice President & General Manager.

Dave Washburn, Creative Services Director.

Lynda Fergen, Traffic Manager.

Dave Madsen, Station Manager.

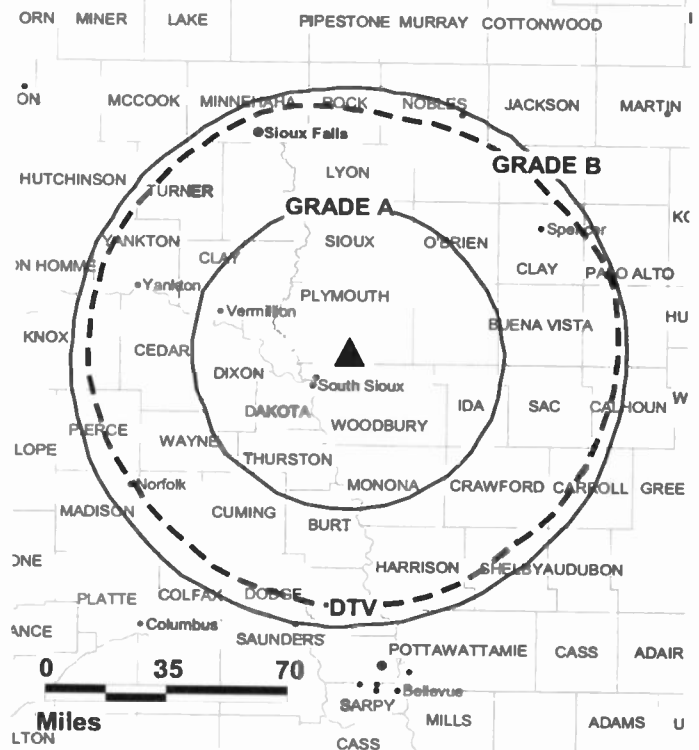
Adrian Wisner, General & Local Sales Manager.

Tim Oakley, National Sales Director.

Bridget Breen, News Director.

Richard Herr, Chief Engineer.

KTIV BPCT-3127 GRANTED: 1/19/65



© 2007 Warren Communications News

Kathy Clayton, Business Manager.

Rates: On request.

City of License: Sioux City. **Station DMA:** Sioux City, IA. **Rank:** 143.

Circulation © 2006 Nielsen. Coverage based on Nielsen study.

| GrandTotal | Cable TV Households | Non-cable TV Households | Total TV Households |
|-----------------------------------|---------------------|-------------------------|---------------------|
| Estimated Station Totals * | 120,910 | 94,980 | 215,890 |
| Average Weekly Circulation (2006) | 80,859 | 45,201 | 126,060 |
| Average Daily Circulation (2006) | | | 73,776 |
| Station DMA Total | Cable TV Households | Non-cable TV Households | Total TV Households |
| Estimated Station Totals * | 92,590 | 62,170 | 154,760 |
| Average Weekly Circulation (2006) | 69,646 | 38,938 | 108,584 |
| Average Daily Circulation (2006) | | | 65,880 |
| Other DMA Total | Cable TV Households | Non-cable TV Households | Total TV Households |
| Estimated Station Totals * | 28,320 | 32,810 | 61,130 |
| Average Weekly Circulation (2006) | 11,213 | 6,263 | 17,476 |
| Average Daily Circulation (2006) | | | 7,896 |

*Estimated station totals are sums of the Nielsen TV and Cable TV household estimates for each county in which the station registers viewing of more than 5% as per the Nielsen Survey Methods.

KTIV-DT
Ch. 41

Network Service: CW, NBC.

Grantee: KTIV Television Inc., 3135 Floyd Blvd., Sioux City, IA 51105.

Studio: 3135 Floyd Blvd., Sioux City, IA 51108.

Mailing Address: 3135 Floyd Blvd., Sioux City, IA 51108.

Phone: 712-239-4100; 800-234-5848. **Fax:** 712-239-2621.

E-mail: dmadsen@ktiv.com

Web Site: http://www.ktiv.com

Technical Facilities: Channel No. 41 (632-638 MHz). Authorized power: 1800-kw max. visual. Antenna: 1998-ft above av. terrain, 1952-ft. above ground.

| | | | |
|-----------|-----|-----|-----|
| Latitude | 42° | 35' | 12" |
| Longitude | 96° | 13' | 18" |

Note: Latitude and longitude coordinates shown are based on the North American Datum of 1927 (NAD 27) as currently required by the Mass Media Bureau of the FCC.

Satellite Earth Stations: Transmitter NEC; AFC, 3-meter Ku-band; ADM, 6.2-meter C-band; M/A-Corn, Harris, Avcom receivers.

Ownership: Quincy Broadcasting Co. (Group Owner).

Began Operation: Station operating under Special Temporary Authority at 10.6-kw max. visual; no on-air date

Represented (sales): Blair Television.

Personnel:

Jim DeSchepper, Vice President & General Manager.

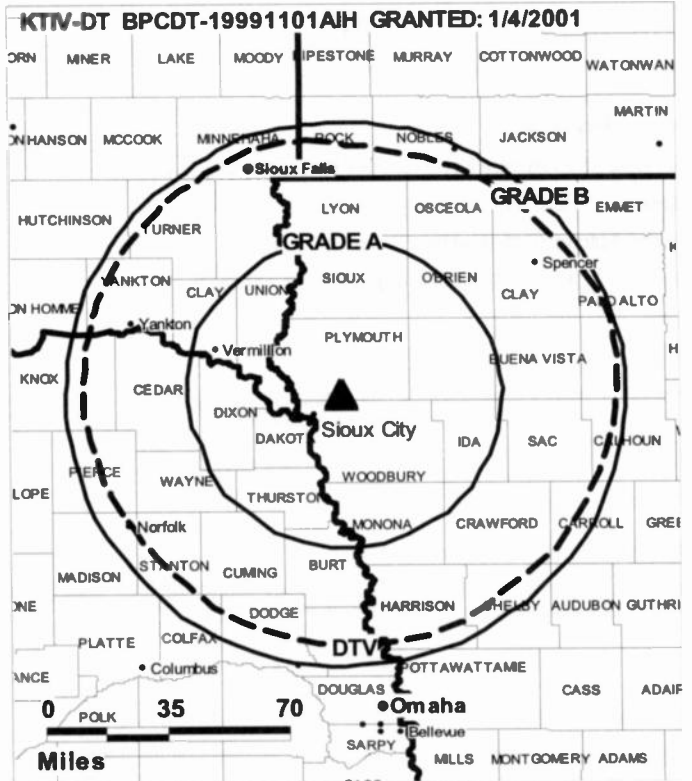
Dave Washburn, Creative Services Director.

Lynda Fergen, Traffic Manager.

Dave Madsen, Station Manager.

Adrian Wisner, General & Local Sales Manager.

Tim Oakley, National Sales Manager.



© 2007 Warren Communications News

Bridget Breen, News Director.

Richard Herr, Chief Engineer.

Kathy Clayton, Business Manager.

City of License: Sioux City. **Station DMA:** Sioux City, IA. **Rank:** 143.

Nielsen Data: Not available.

KWWF
Ch. 22

Network Service: MNT.

Licensee: EBC Waterloo Inc., One Shackelford Dr., Suite 400, Little Rock, AR 72211.

Mailing Address: One Shackelford Dr., Suite 400, Little Rock, AR 72211.

Phone: 319-287-5841; 501-219-2400.

Technical Facilities: Channel No. 22 (518-524 MHz). Authorized power: 500-kw max. visual. Antenna: 92-ft above av. terrain, 174-ft. above ground, 997-ft. above sea level.

| | | | |
|-----------|-----|-----|------|
| Latitude | 42° | 29' | 51" |
| Longitude | 92° | 20' | 007" |

Requests modification of CP for change to 3000-kw max. visual, 650-ft above av. terrain, 600-ft. above ground, 1572-ft. above sea level; lat. 42° 24' 53", long. 92° 00' 34", BMPCT-20030505AAA.

Note: Latitude and longitude coordinates shown are based on the North American Datum of 1927 (NAD 27) as currently required by the Mass Media Bureau of the FCC.

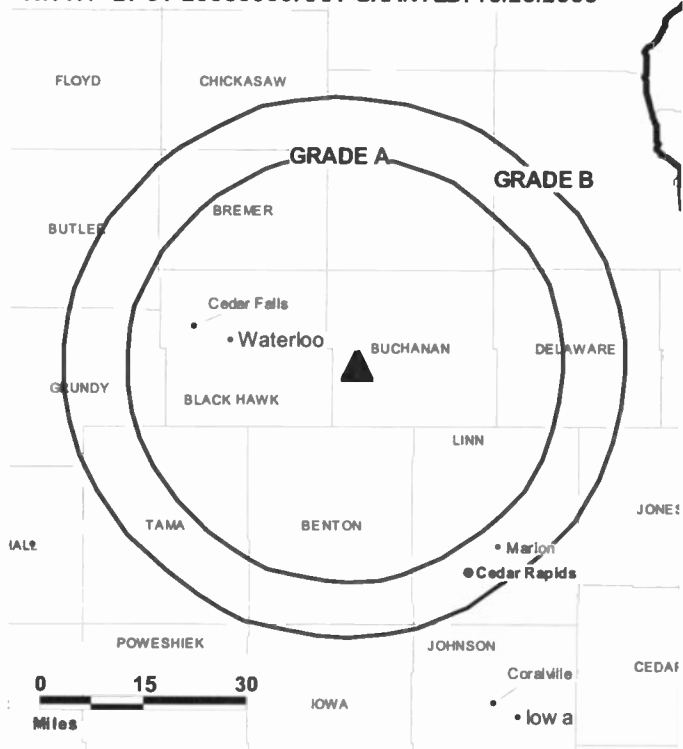
Ownership: Equity Broadcasting Corp. (Group Owner).

Began Operation: December 1, 2002. Sale to present owner by William M. Smith approved by FCC June 25, 2004.

City of License: Waterloo.

Station DMA: Cedar Rapids-Waterloo-Iowa City-Dubuque, IA. Rank: 89.

KWWF BPCT-20030505AAA GRANTED: 10/28/2003



© 2007 Warren Communications News

Circulation © 2006 Nielsen. Coverage based on Nielsen study.

| GrandTotal | Cable TV Households | Non-cable TV Households | Total TV Households |
|-----------------------------------|------------------------|----------------------------|------------------------|
| Estimated Station Totals * | 87,230 | 11,430 | 98,660 |
| Average Weekly Circulation (2006) | 8,212 | 583 | 8,795 |
| Average Daily Circulation (2006) | | | 1,728 |

| Station DMA Total | Cable TV Households | Non-cable TV Households | Total TV Households |
|-----------------------------------|------------------------|----------------------------|------------------------|
| Estimated Station Totals * | 87,230 | 11,430 | 98,660 |
| Average Weekly Circulation (2006) | 8,212 | 583 | 8,795 |
| Average Daily Circulation (2006) | | | 1,728 |

*Estimated station totals are sums of the Nielsen TV and Cable TV household estimates for each county in which the station registers viewing of more than 5% as per the Nielsen Survey Methods.



FULLY SEARCHABLE • CONTINUOUSLY UPDATED • DISCOUNT RATES FOR PRINT PURCHASERS

For more information call 800-771-9202 or visit www.warren-news.com

KWWL
Ch. 7

Network Service: NBC.

Licensee: KWWL Television Inc., PO Box 909, Quincy, IL 62306-0909.

Studio: 500 E. 4th St., Waterloo, IA 50703.

Mailing Address: 500 E. 4th St., Waterloo, IA 50703.

Phone: 319-291-1200. **Fax:** 319-291-1255.

E-mail: kwwl@kwwl.com

Web Site: http://www.kwwl.com

Technical Facilities: Channel No. 7 (174-180 MHz). Authorized power: 316-kw visual, 44-kw aural. Antenna: 1982-ft above av. terrain, 1929-ft. above ground, 2910-ft. above sea level.

Latitude 42° 24' 04"
Longitude 91° 50' 43"

Holds CP for change to 1982-ft above av. terrain, 1929-ft. above ground, 2910-ft. above sea level; lat. 42° 24' 02", long. 91° 50' 36", BPCT-20051130AXT.

Digital Facilities: Channel No. 55 (716-722 MHz). Power: 194-kw max. visual. Antenna: 1729-ft above av. terrain, 1689-ft. above ground.

Latitude 42° 24' 02"
Longitude 91° 50' 36"

Note: Latitude and longitude coordinates shown are based on the North American Datum of 1927 (NAD 27) as currently required by the Mass Media Bureau of the FCC.

Multichannel TV Sound: Stereo only.

Satellite Earth Stations: Scientific-Atlanta, 7-meter; ADM, 7-meter; Scientific-Atlanta receivers.

News Services: NBC News Channel, CNN Newsource, AP.

Ownership: Quincy Broadcasting Co. (Group Owner).

Began Operation: November 25, 1953. Merger of Black Hawk Broadcasting with American Family Corp. approved by FCC September 17, 1980. Sale to Raycom Media Inc. by AFLAC Inc. approved by FCC March 21, 1997. Sale to present owner by Raycom Media Inc. approved by FCC June 23, 2006.

Represented (sales): Harrington, Righter & Parsons Inc.

Represented (legal): Wilkinson Barker Knauer LLP.

Represented (engineering): duTreil, Lundin & Rackley Inc.

Personnel:

Dale Woods, Vice President & General Manager.

Dick Owens, Vice President & Chief Engineer.

Chris Davis, Production Manager.

Margene Smith, Traffic Manager.

Tim Weaver, General Sales Manager.

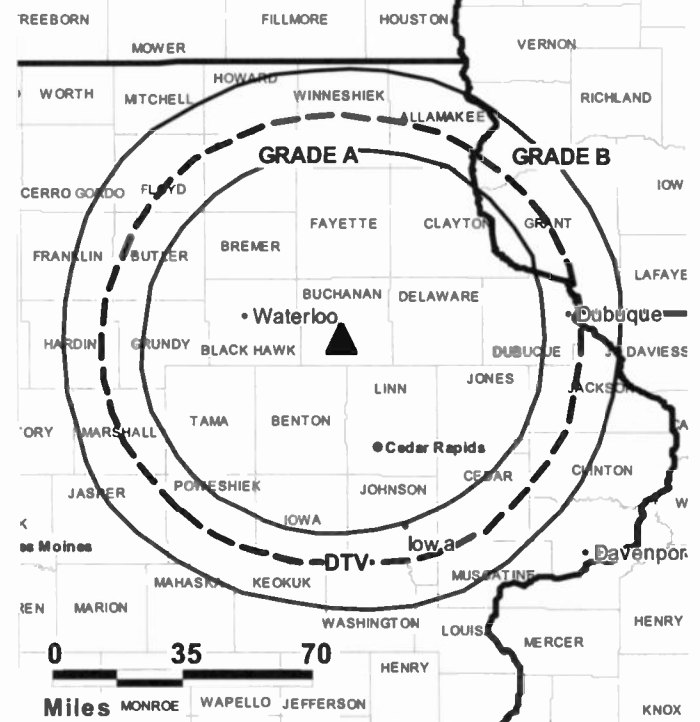
John Huff, Local Sales Manager.

Bob Smith, News Director.

Bonnie Wurtzel, Business Manager.

Kim Leer, Program Director.

KWWL BPCT-20051130AXT GRANTED: 3/20/2006



© 2007 Warren Communications News

Rates: On request.

City of License: Waterloo.

Station DMA: Cedar Rapids-Waterloo-Iowa City-Dubuque, IA. Rank: 89.

Circulation © 2006 Nielsen. Coverage based on Nielsen study.

| GrandTotal | Cable TV Households | Non-cable TV Households | Total TV Households |
|-----------------------------------|---------------------|-------------------------|---------------------|
| Estimated Station Totals * | 253,930 | 180,700 | 434,630 |
| Average Weekly Circulation (2006) | 168,322 | 102,458 | 270,780 |
| Average Daily Circulation (2006) | | | 154,747 |
| Station OMA Total | Cable TV Households | Non-cable TV Households | Total TV Households |
| Estimated Station Totals * | 203,200 | 128,280 | 331,480 |
| Average Weekly Circulation (2006) | 150,753 | 93,282 | 244,035 |
| Average Daily Circulation (2006) | | | 140,873 |
| Other DMA Total | Cable TV Households | Non-cable TV Households | Total TV Households |
| Estimated Station Totals * | 50,730 | 52,420 | 103,150 |
| Average Weekly Circulation (2006) | 17,569 | 9,176 | 26,745 |
| Average Daily Circulation (2006) | | | 13,874 |

*Estimated station totals are sums of the Nielsen TV and Cable TV household estimates for each county in which the station registers viewing of more than 5% as per the Nielsen Survey Methods.

KWWL-DT
Ch. 55

Network Service: NBC.

Licensee: KWWL Television Inc., PO Box 909, Quincy, IL 62306-0909.

Studio: 500 E. 4th St., Waterloo, IA 50703.

Mailing Address: 500 E. 4th St., Waterloo, IA 50703.

Phone: 319-291-1200. **Fax:** 319-291-1255.

E-mail: kwwl@kwwl.com

Web Site: <http://www.kwwl.com>

Technical Facilities: Channel No. 55 (716-722 MHz). Authorized power: 194-kw max. visual. Antenna: 1729-ft above av. terrain, 1689-ft. above ground.

| | | | |
|-----------|-----|-----|-----|
| Latitude | 42° | 24' | 02" |
| Longitude | 91° | 50' | 36" |

Note: Latitude and longitude coordinates shown are based on the North American Datum of 1927 (NAD 27) as currently required by the Mass Media Bureau of the FCC.

Ownership: Quincy Broadcasting Co. (Group Owner).

Began Operation: May 1, 2002. Standard Definition.

Represented (legal): Wilkinson Barker Knauer LLP.

Personnel:

Dale Woods, Vice President & General Manager.

Dick Owens, Vice President & Chief Engineer.

Chris Davis, Production Manager.

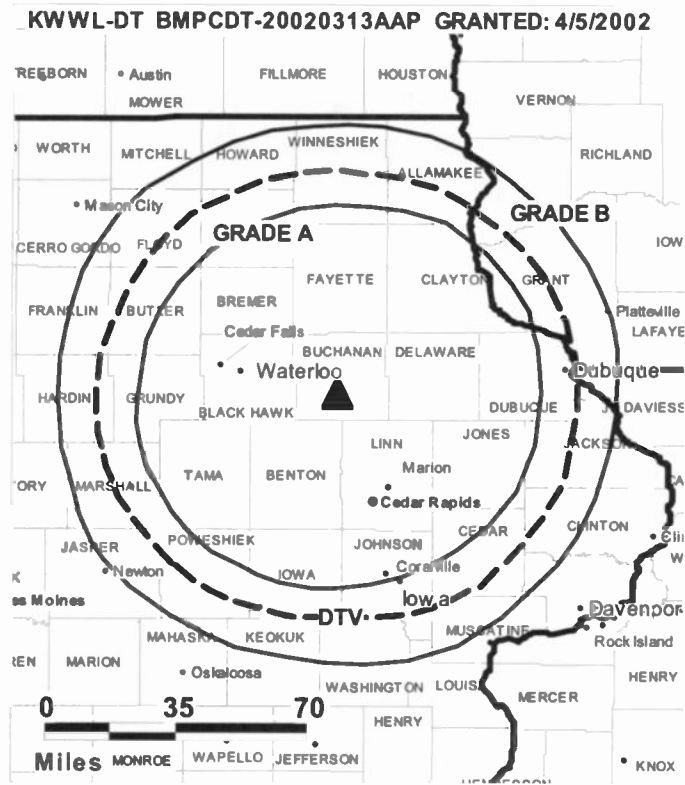
Margene Smith, Traffic Manager.

Tim Weaver, General Sales Manager.

John Huff, Local Sales Manager.

Bob Smith, News Director.

Bonnie Wurtzel, Business Manager.



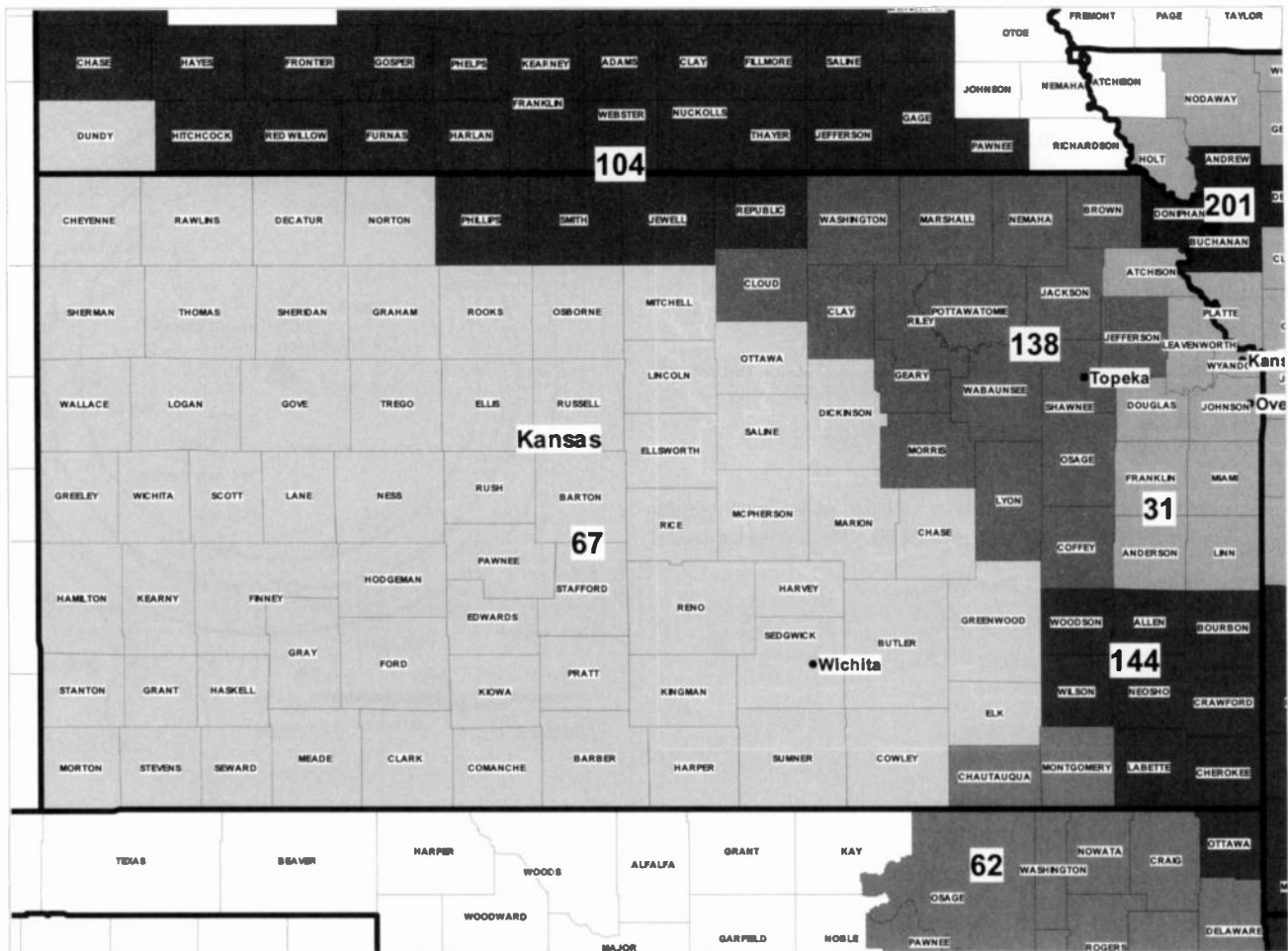
© 2007 Warren Communications News

Kim Leer, Program Director.

City of License: Waterloo.

Station DMA: Cedar Rapids-Waterloo-Iowa City-Dubuque, IA. **Rank:** 89.

Nielsen Data: Not available.



© 2007 Warren Communications News

| MARKET | NIELSEN DMA TV HOUSEHOLDS | RANK | MARKET AREA COMMERCIAL STATIONS |
|--------------------------------|---------------------------|------|--|
| Kansas City, MO | 913,280 | 31 | KCTV (5); KCTV-DT (24); KCWE (29); KCWE-DT (31); KMBC-OT (7); KMBC-TV (9); KMCI (38); KMCI-DT (36); KPXE (50); KPXE-DT (51); KSHB-DT (42); KSHB-TV (41); KSMO-DT (47); KSMO-TV (62); WDAF-TV (4) |
| Tulsa, OK | 513,090 | 62 | KOOR-OT (15); KOOR-TV (17); KGEB (53); KGEB-DT (49); KJRH (2); KJRH-OT (56); KMYT-OT (42); KMYT-TV (41); KOKI-OT (22); KOKI-TV (23); KOTV (6); KOTV-OT (55); KQCW (19); KTPX (44); KTPX-DT (28); KTUL (8); KTUL-OT (58); KWHB (47); KWHB-OT (48) |
| Wichita-Hutchinson, KS | 445,860 | 67 | KAAS-OT (17); KAAS-TV (18); KAKE-OT (21); KAKE-TV (10); KBSO-TV (6); KBSH-TV (7); KBSL-TV (10); KLBY (4); KLBY-DT (17); KMTW (36); KMTW-OT (35); KOCW (14); KSAS-OT (26); KSAS-TV (24); KSCW (33); KSCW-OT (31); KSNC (2); KSNC-OT (22); KSNG (11); KSNG-OT (16); KSNK (8); KSNK-OT (12); KSNW (3); KSNW-OT (45); KUPK-OT (18); KUPK-TV (13); KWCH-OT (19); KWCH-TV (12) |
| Lincoln & Hastings-Kearney, NE | 275,970 | 104 | KCWL-TV (51); KGIN (11); KGIN-OT (32); KHAS-OT (21); KHAS-TV (5); KHGI-OT (36); KHGI-TV (13); KLKN (8); KLKN-OT (31); KOLN (10); KOLN-OT (25); KSNB-OT (34); KSNB-TV (4); KTVG (17); KTVG-OT (19) |
| Topeka, KS | 171,310 | 138 | KSNT (27); KSNT-OT (28); KTKA-DT (48); KTKA-TV (49); WIBW-OT (13); WIBW-TV (13) |
| Joplin, MO-Pittsburg, KS | 154,640 | 144 | KFJX (14); KOAM-DT (13); KOAM-TV (7); KODE-OT (43); KODE-TV (12); KSNF (16); KSNF-OT (46) |
| St. Joseph, MO | 45,840 | 201 | KQTV (2); KQTV-OT (53); KTAJ-OT (21); KTAJ-TV (16) |

Kansas Digital Station Totals as of October 1, 2006

| | VHF | UHF | TOTAL |
|------------------------|-----|-----|-------|
| Commercial Television | 2 | 14 | 16 |
| Educational Television | 1 | 4 | 5 |
| | 3 | 18 | 21 |

Kansas Analog Station Totals as of October 1, 2006

| | VHF | UHF | TOTAL |
|------------------------|-----|-----|-------|
| Commercial Television | 12 | 9 | 21 |
| Educational Television | 4 | 0 | 4 |
| | 16 | 9 | 25 |

KLBY
Ch. 4
(Satellite of KAKE-TV, Wichita)

Network Service: ABC.

Licensee: Gray Television Licensee Inc., 1750 K St. NW, Suite 1200, Washington, DC 20005.

Studio: 990 S. Range, Colby, KS 67701.

Mailing Address: Box 10, Wichita, KS 67201.

Phone: 785-462-8644. **Fax:** 785-462-3522.

E-mail: terry.cole@kake.com

Web Site: http://www.kake.com

Technical Facilities: Channel No. 4 (66-72 MHz). Authorized power: 100-kw visual, 10-kw aural. Antenna: 741-ft above av. terrain, 722-ft. above ground, 4137-ft. above sea level.

| | | | |
|-----------|------|-----|-----|
| Latitude | 39° | 15' | 09" |
| Longitude | 101° | 21' | 09" |

Transmitter: 7.2-mi. SSE of Brewster.

Digital Facilities: Channel No. 17 (488-494 MHz). Power: 1000-kw max. visual. Antenna: 761-ft above av. terrain, 741-ft. above ground, 4156-ft. above sea level.

| | | | |
|-----------|------|-----|-------|
| Latitude | 39° | 15' | 09" |
| Longitude | 101° | 21' | 09.4" |

FCC Digital File Number: BPCDT-19991025ADA. **Granted:** October 25, 2000.

Note: Latitude and longitude coordinates shown are based on the North American Datum of 1927 (NAD 27) as currently required by the Mass Media Bureau of the FCC.

News Service: AP.

Ownership: Gray Television Inc. (Group Owner).

Began Operation: September 4, 1984. Sale to Smoky Hills Public Television Corp. approved by FCC March 5, 1986, but not consummated. Sale to Chronicle Publishing Co. by Sheraton Colby Convention Inc. approved by FCC October 10, 1986. Station returned to air February 11, 1987. Station, along with Chronicle's KAKE-TV, KUPK-TV & WOWT were acquired by LIN Television; and then swapped for Benedek Broadcasting's WWLP. FCC approved deal March 23, 2000. Sale to present owner by Benedek Broadcasting Co. LLC approved by FCC August 29, 2002 (Television Digest, Vol. 42:14).

Represented (sales): Continental Television Sales.

Represented (legal): Wiley, Rein & Fielding.

Personnel:

Terry Cole, President & General Manager.

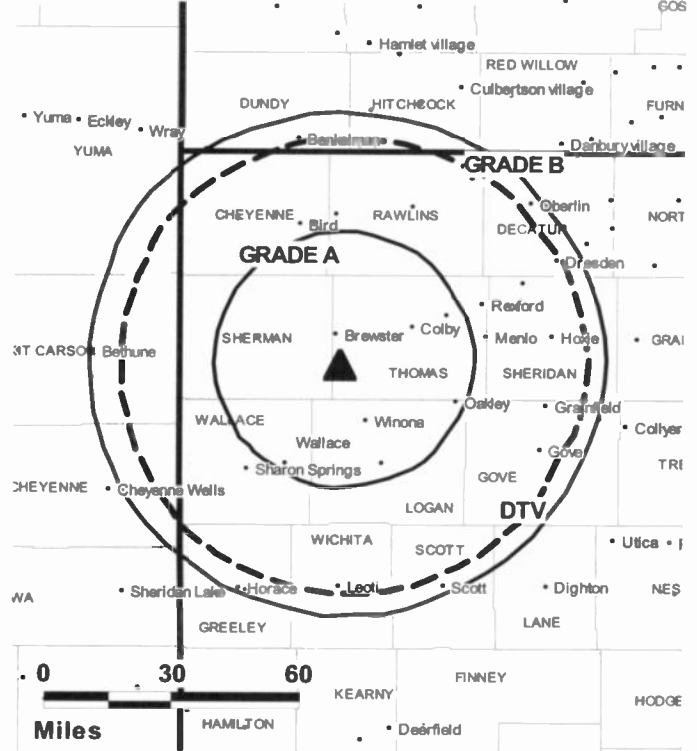
Patrick Myers, Operations & Production Manager.

Dan Wall, General Sales Manager.

Glen Horn, News Director.

Dale Morrell, Chief Engineer.

KLBY BPCT-821008KO GRANTED: 2/9/1983



© 2007 Warren Communications News

Joseph Miller, Business Manager.

Bryan Frye, Marketing Director.

Vicki Heckman, Traffic Manager.

Highest 30 Sec. Rate: \$200.

City of License: Colby. Station DMA: Wichita-Hutchinson, KS. Rank: 67.

Circulation © 2006 Nielsen. Coverage based on Nielsen study.

| GrandTotal | Cable TV Households | Non-cable TV Households | Total TV Households |
|-----------------------------------|------------------------|----------------------------|------------------------|
| Estimated Station Totals * | 3,800 | 6,270 | 10,070 |
| Average Weekly Circulation (2006) | 2,314 | 1,090 | 3,404 |
| Average Daily Circulation (2006) | | | 1,070 |

| Station DMA Total | Cable TV Households | Non-cable TV Households | Total TV Households |
|-----------------------------------|------------------------|----------------------------|------------------------|
| Estimated Station Totals * | 3,800 | 6,270 | 10,070 |
| Average Weekly Circulation (2006) | 2,314 | 1,090 | 3,404 |
| Average Daily Circulation (2006) | | | 1,070 |

*Estimated station totals are sums of the Nielsen TV and Cable TV household estimates for each county in which the station registers viewing of more than 5% as per the Nielsen Survey Methods.

KLBY-DT
Ch. 17

Network Service: ABC.

Grantee: Gray Television Licensee Inc., 1750 K St. NW, Suite 1200, Washington, DC 20005.

Studio: 990 S. Range, Colby, KS 67701.

Mailing Address: Box 10, Wichita, KS 67201.

Phone: 785-462-8644. **Fax:** 785-462-3522.

E-mail: tcole@kake.com

Web Site: <http://www.kake.com>

Technical Facilities: Channel No. 17 (488-494 MHz). Authorized power: 1000-kw max. visual. Antenna: 761-ft above av. terrain, 741-ft. above ground, 4156-ft. above sea level.

| | | | |
|-----------|------|-----|-------|
| Latitude | 39° | 15' | 09" |
| Longitude | 101° | 21' | 09.4" |

Note: Latitude and longitude coordinates shown are based on the North American Datum of 1927 (NAD 27) as currently required by the Mass Media Bureau of the FCC.

Ownership: Gray Television Inc. (Group Owner).

Began Operation: Station operating under Special Temporary Authority at 38.4-kw max. visual; no on-air date

Represented (sales): Continental Television Sales.

Represented (legal): Wiley, Rein & Fielding.

Personnel:

Terry Cole, President & General Manager.

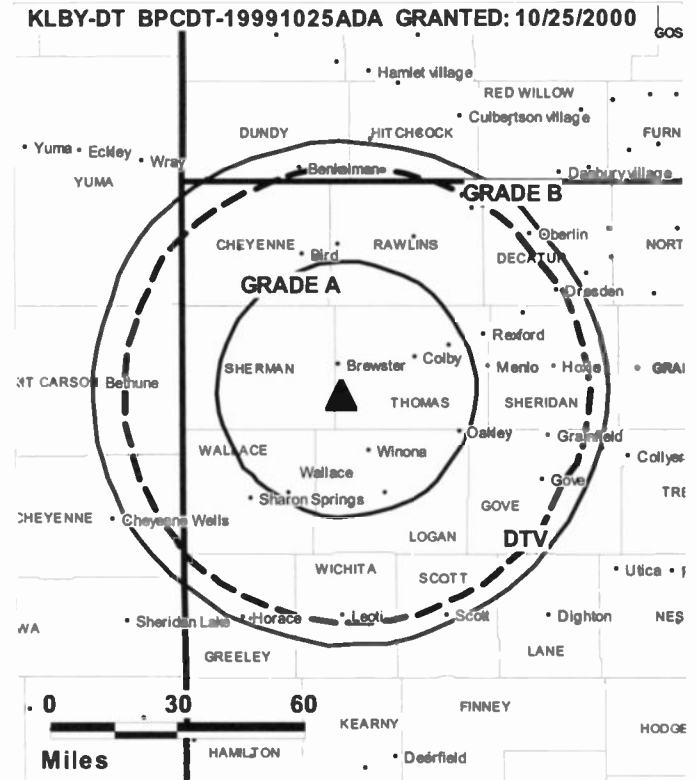
Patrick Myers, Operations & Production Manager.

Dan Wall, General Sales Manager.

Glen Horn, News Director.

Dale Morrell, Chief Engineer.

Joseph Miller, Business Manager.



© 2007 Warren Communications News

Bryan Frye, Marketing Director.

Vicki Heckman, Traffic Manager.

City of License: Colby. **Station DMA:** Wichita-Hutchinson, KS. **Rank:** 67.

Nielsen Data: Not available.

KBSD-TV

Ch. 6

(Satellite of KWCH-TV, Hutchinson)

Network Service: CBS.

Licensee: MG Broadcasting LLC (as E.A.T.), 1220 N. Market St., Suite 806, Wilmington, DE 19801.

Studio: 100 Airport Rd., Dodge City, KS 67801.

Mailing Address: Box 157, Dodge City, KS 67801.

Phone: 316-838-1212. **Fax:** 785-899-3138.

E-mail: jbarrett@kwch.com

Web Site: http://www.kwch.com

Technical Facilities: Channel No. 6 (82-88 MHz). Authorized power: 100-kw visual, 10-kw aural. Antenna: 718-ft above av. terrain, 639-ft. above ground, 3432-ft. above sea level.

Latitude 37° 38' 28"
Longitude 100° 20' 39"

Digital Facilities: Channel No. 5 (76-82 MHz). Power: 20-kw visual. Antenna: 650-ft above av. terrain, 635-ft. above ground, 3431-ft. above sea level.

Latitude 37° 38' 28"
Longitude 100° 20' 39"

FCC Digital File Number: BPCDT-19991015ABG. Granted: October 10, 2000.

Note: Latitude and longitude coordinates shown are based on the North American Datum of 1927 (NAD 27) as currently required by the Mass Media Bureau of the FCC.

Multichannel TV Sound: Stereo only.

Satellite Earth Stations: Transmitter Larcum; AFC, 3.7-meter Ku-band; Scientific-Atlanta, 4.6-meter C-band; Scientific-Atlanta, M/A-Corn receivers.

News Service: AP.

Ownership: Media General Inc. (Group Owner).

Began Operation: July 24, 1957. Acquisition of positive control by Leigh Warner approved by FCC December 16, 1969. Transfer of control to Kansas Broadcasting System approved by FCC May 19, 1988. Sale to Smith Broadcasting Group Inc. approved by FCC October 12, 1988. Sale to Spartan Communications Inc. by Smith Broadcasting Group Inc. approved by FCC October 7, 1994. Sale to present owner by Spartan Communications Inc. approved by FCC March 22, 2000. Sale to Sunflower Broadcasting Inc. pending.

Represented (sales): Blair Television.

Represented (legal): Irwin, Campbell & Tannenwald PC.

Personnel:

Joan Barrett, General Manager.

Tony Thompson, General Sales Manager.

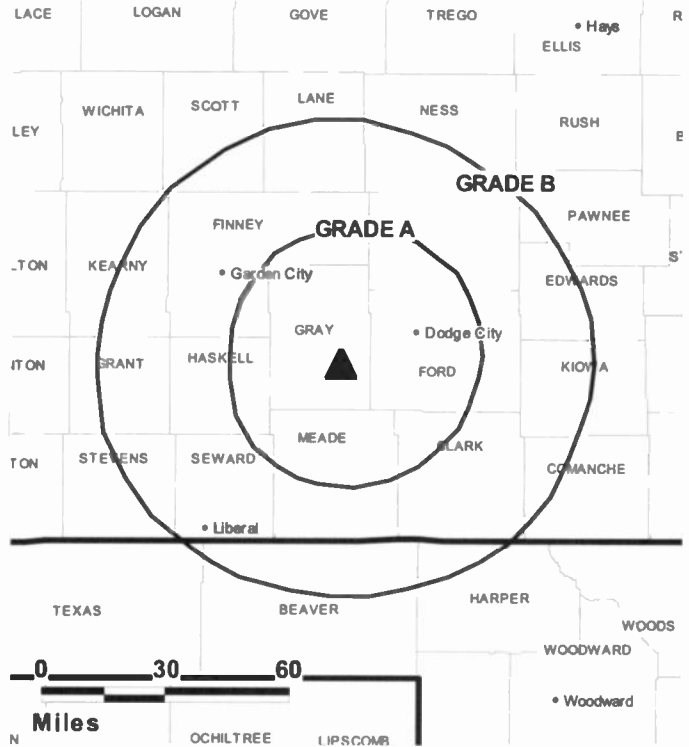
Gary Satir, National Sales Manager.

Don Vest, Chief Engineer.

Laverne Goering, Program Director.

Deidre Treacy, Marketing Director.

KBSD-TV BMLCT-20040826AAG GRANTED: 4/15/2005



Lynn Kinsley, Traffic Manager.

Highest 30 Sec. Rate: \$200.

City of License: Ensign. **Station DMA:** Wichita-Hutchinson, KS. **Rank:** 67.

Circulation © 2006 Nielsen. Coverage based on Nielsen study.

| Grand Total | Cable TV Households | Non-cable TV Households | Total TV Households |
|-----------------------------------|------------------------|----------------------------|------------------------|
| Estimated Station Totals * | 25,130 | 8,070 | 33,200 |
| Average Weekly Circulation (2006) | 14,961 | 2,100 | 17,061 |
| Average Daily Circulation (2006) | | | 8,174 |
| Station DMA Total | Cable TV Households | Non-cable TV Households | Total TV Households |
| Estimated Station Totals * | 24,370 | 8,070 | 32,440 |
| Average Weekly Circulation (2006) | 14,908 | 2,100 | 17,008 |
| Average Daily Circulation (2006) | | | 8,160 |
| Other DMA Total | Cable TV Households | Non-cable TV Households | Total TV Households |
| Estimated Station Totals * | 760 | 0 | 760 |
| Average Weekly Circulation (2006) | 53 | 0 | 53 |
| Average Daily Circulation (2006) | | | 14 |

*Estimated station totals are sums of the Nielsen TV and Cable TV household estimates for each county in which the station registers viewing of more than 5% as per the Nielsen Survey Methods.

KSNB
Ch. 11
(Satellite of KSNW, Wichita)

Network Service: NBC.

Licensee: Montecito Television License Corp. of Wichita, 559 San Ysidro Rd., Suite 1, Montecito, CA 93108.

Studio: 833 N. Main St., Wichita, KS 67203.

Mailing Address: 833 N. Main St., Wichita, KS 67203.

Phone: 316-265-3333. **Fax:** 316-292-1197.

E-mail: soswald@ksn.com

Web Site: http://www.ksn.com

Technical Facilities: Channel No. 11 (198-204 MHz). Authorized power: 200-kw visual, 24.5-kw aural. Antenna: 800-ft above av. terrain, 834-ft. above ground, 3711-ft. above sea level.

| | | | |
|-----------|------|-----|-----|
| Latitude | 37° | 46' | 40" |
| Longitude | 100° | 52' | 08" |

Transmitter: U.S. Hwy. 83, 12.6-mi. S of Garden City.

Digital Facilities: Channel No. 16 (482-488 MHz). Power: 631-kw max. visual. Antenna: 714-ft above av. terrain, 728-ft. above ground, 3658-ft. above sea level.

| | | | |
|-----------|------|-----|-----|
| Latitude | 37° | 46' | 40" |
| Longitude | 100° | 52' | 08" |

FCC Digital File Number: BPCDT-990709LG. Granted: May 03, 2001.

Note: Latitude and longitude coordinates shown are based on the North American Datum of 1927 (NAD 27) as currently required by the Mass Media Bureau of the FCC.

Satellite Earth Station: Transmitter RCA; RCA Americom, 3.6-meter Ku-band; M/ A-Corn receivers.

News Services: AP, KSN, Conus, CNN Newsource.

Ownership: Montecito Broadcast Group LLC (Group Owner).

Began Operation: November 5, 1958. Sale to SJL of Kansas Corp. by Standard Corp. approved by FCC August 8, 1988. Sale to Lee Enterprises Inc. by SJL Broadcast Management Corp. approved by FCC June 27, 1995. Transfer to Emmis Communications Corp. by Lee Enterprises Inc. approved by FCC September 27, 2000. Sale to present owner by Emmis Communications Corp. approved by FCC December 19, 2005.

Represented (sales): Katz Television.

Represented (legal): Latham & Watkins.

Personnel:

Shawn Oswald, General Manager.


Dan Hogan, Local Sales Manager.

Becky Swan, National Sales Manager.

Todd Spessard, News Director.

Dave Rickles, Chief Engineer.

Georgianna Mattke, Business Manager.



0 25 50
Miles

© 2007 Warren Communications News

Betty Erickson, Program Coordinator.

David Bell, Promotion Director.

David Thornton, Production Director.

Rates: On request.

City of License: Garden City. **Station DMA:** Wichita-Hutchinson, KS. **Rank:** 67.

Circulation © 2006 Nielsen. Coverage based on Nielsen study.

| GrandTotal | Cable TV Households | Non-cable TV Households | Total TV Households |
|-----------------------------------|------------------------|----------------------------|------------------------|
| Estimated Station Totals * | 25,910 | 9,070 | 34,980 |
| Average Weekly Circulation (2006) | 16,802 | 2,312 | 19,114 |
| Average Daily Circulation (2006) | | | 11,069 |
| Station DMA Total | Cable TV Households | Non-cable TV Households | Total TV Households |
| Estimated Station Totals * | 25,910 | 9,070 | 34,980 |
| Average Weekly Circulation (2006) | 16,802 | 2,312 | 19,114 |
| Average Daily Circulation (2006) | | | 11,069 |

*Estimated station totals are sums of the Nielsen TV and Cable TV household estimates for each county in which the station registers viewing of more than 5% as per the Nielsen Survey Methods.

KSNG-DT
Ch. 16

Network Service: NBC.

Grantee: Montecito Television License Corp. of Wichita, 559 San Ysidro Rd., Suite 1, Montecito, CA 93108.

Studio: 833 N. Main St., Wichita, KS 67203.

Mailing Address: 833 N. Main St., Wichita, KS 67203.

Phone: 316-265-3333. **Fax:** 316-292-1197.

E-mail: soswald@ksn.com

Web Site: http://www.ksn.com

Technical Facilities: Channel No. 16 (482-488 MHz). Authorized power: 631-kw max. visual. Antenna: 714-ft above av. terrain, 728-ft. above ground, 3658-ft. above sea level.

| | | | |
|-----------|------|-----|-----|
| Latitude | 37° | 46' | 40" |
| Longitude | 100° | 52' | 08" |

Transmitter: U.S. Hwy. 83, 12.6-mi. S of Garden City.

Note: Latitude and longitude coordinates shown are based on the North American Datum of 1927 (NAD 27) as currently required by the Mass Media Bureau of the FCC.

Ownership: Montecito Broadcast Group LLC (Group Owner).

Began Operation: September 13, 2002. Standard Definition. Station operating under Special Temporary Authority at 3.63-kw max. visual.

Represented (legal): Latham & Watkins.

Represented (engineering): Cavell, Mertz & Davis Inc.

Personnel:

Shawn Oswald, General Manager.

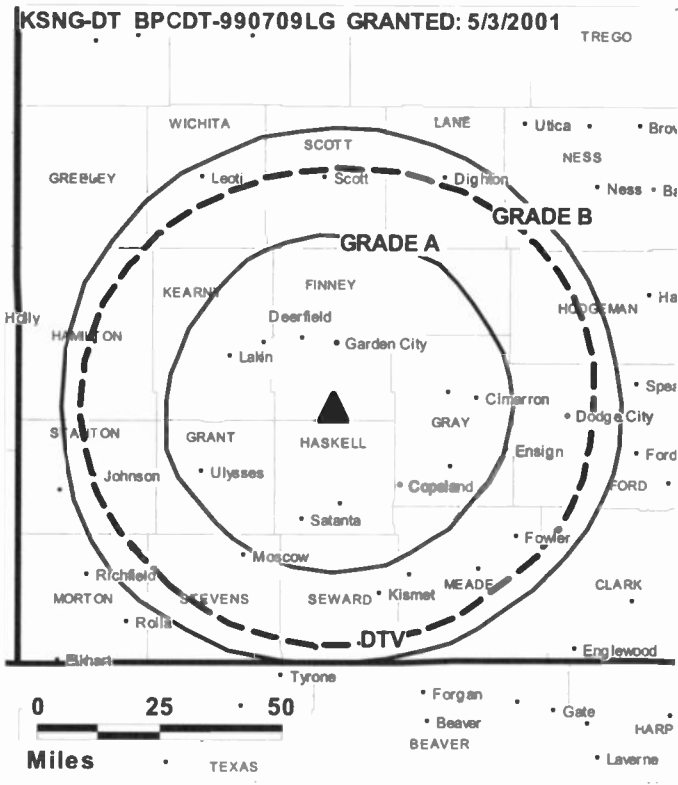
Dan Hogan, Local Sales Manager.

Becky Swan, National Sales Manager.

Todd Spessard, News Director.

Dave Rickles, Chief Engineer.

Georgianna Mattke, Business Manager.



Betty Erickson, Program Coordinator.

David Bell, Promotion Director.

David Thornton, Production Director.

City of License: Garden City. Station DMA: Wichita-Hutchinson, KS. Rank: 67.

Nielsen Data: Not available.

KUPK-DT
Ch. 18

Network Service: ABC.

Grantee: Gray Television Licensee Inc., 1750 K St. NW, Suite 1200, Washington, DC 20005.

Studio: 2900 E. Schulman Ave., Garden City, KS 67846-9064.

Mailing Address: 2900 E. Schulman Ave., Garden City, KS 67846.

Phone: 316-943-4221; 620-272-1560. **Fax:** 620-272-1572.

E-mail: tcole@kake.com

Web Site: <http://www.kake.com>

Technical Facilities: Channel No. 18 (494-500 MHz). Authorized power: 1000-kw max. visual. Antenna: 821-ft above av. terrain, 801-ft. above ground.

| | | | |
|-----------|------|-----|-------|
| Latitude | 37° | 39' | 00.9" |
| Longitude | 100° | 40' | 06.4" |

Note: Latitude and longitude coordinates shown are based on the North American Datum of 1927 (NAD 27) as currently required by the Mass Media Bureau of the FCC.

Ownership: Gray Television Inc. (Group Owner).

Began Operation: Station operating under Special Temporary Authority at 34.6-kw max. visual; no on-air date

Represented (sales): Continental Television Sales.

Represented (legal): Wiley, Rein & Fielding.

Personnel:

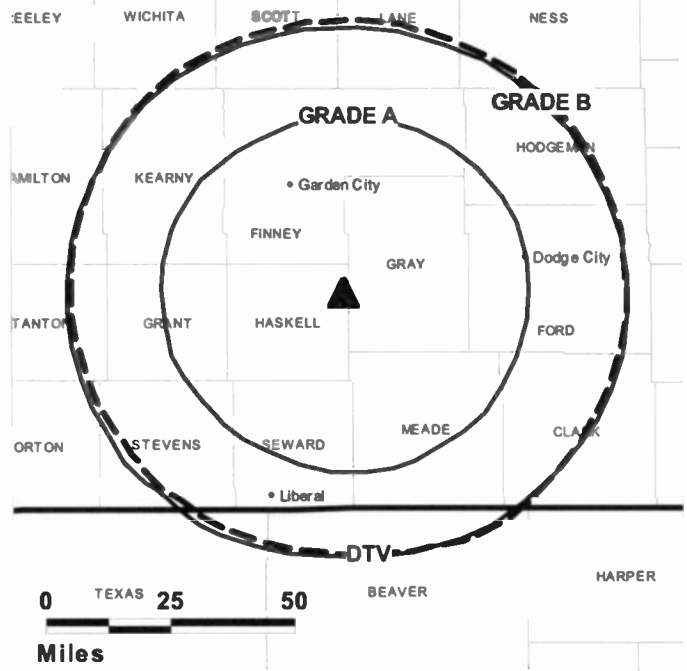
Terry Cole, General Manager.

Erin Dehn, News Director.

Brad Jones, Chief Engineer.

Cody Atkinson, Production Manager.

KUPK-DT BPCDT-19991025ADQ GRANTED: 10/25/2000



© 2007 Warren Communications News

City of License: Garden City. **Station DMA:** Wichita-Hutchinson, KS. **Rank:** 67.

Nielsen Data: Not available.

KUPK-TV
Ch. 13
 (Satellite of KAKE-TV, Wichita)

Network Service: ABC.

Licensee: Gray Television Licensee Inc., 1750 K St. NW, Suite 1200, Washington, DC 20005.

Studio: 2900 E. Schulman Ave., Garden City, KS 67846.

Mailing Address: 2900 E. Schulman Ave., Garden City, KS 67846.

Phone: 620-275-1560. **Fax:** 620-275-1572.

E-mail: tcole@kake.com

Web Site: http://www.kake.com

Technical Facilities: Channel No. 13 (210-216 MHz). Authorized power: 224-kw visual, 44.7-kw aural. Antenna: 870-ft above av. terrain, 847-ft. above ground, 3687-ft. above sea level.

Latitude 37° 39' 01"
 Longitude 100° 40' 06"

Transmitter: 8-mi. NW of Copeland.

Digital Facilities: Channel No. 18 (494-500 MHz). Power: 1000-kw max. visual. Antenna: 821-ft above av. terrain, 801-ft. above ground.

Latitude 37° 39' 00.9"
 Longitude 100° 40' 06.4"

FCC Digital File Number: BPCDT-19991025ADQ. Granted: October 25, 2000.

Note: Latitude and longitude coordinates shown are based on the North American Datum of 1927 (NAD 27) as currently required by the Mass Media Bureau of the FCC.

Satellite Earth Stations: Transmitter RCA; Luxor, 3.7-meter C-band; AFC, 3.7-meter Ku-band; M/A-Corn, Luxor receivers.

Ownership: Gray Television Inc. (Group Owner).

Began Operation: October 28, 1964. Sale to present owner by Benedek Broadcasting Co. LLC approved by FCC August 29, 2002 (Television Digest, Vol. 42:14). Station, along with Chronicle's KAKE-TV, KLBY & WOWT, were acquired by LIN Television; and then swapped for Benedek Broadcasting's WWLP. FCC approved deal March 23, 2000.

Represented (sales): Continental Television Sales.

Represented (legal): Wiley, Rein & Fielding.

Personnel:

Terry Cole, General Manager.

Erin Dehn, News Director.


Brad Jones, Chief Engineer.

Cody Atkinson, Production Manager.

Highest 30 Sec. Rate: \$200.

City of License: Garden City. **Station DMA:** Wichita-Hutchinson, KS. **Rank:** 67.

KUPK-TV BMPCT-19831216KF GRANTED: 1/11/1984



© 2007 Warren Communications News

Circulation © 2006 Nielsen. Coverage based on Nielsen study.

| GrandTotal | Cable TV Households | Non-cable TV Households | Total TV Households |
|-----------------------------------|---------------------|-------------------------|---------------------|
| Estimated Station Totals * | 26,670 | 7,390 | 34,060 |
| Average Weekly Circulation (2006) | 13,374 | 2,420 | 15,794 |
| Average Daily Circulation (2006) | | | 6,903 |
| Station DMA Total | Cable TV Households | Non-cable TV Households | Total TV Households |
| Estimated Station Totals * | 25,910 | 7,390 | 33,300 |
| Average Weekly Circulation (2006) | 13,321 | 2,420 | 15,741 |
| Average Daily Circulation (2006) | | | 6,877 |
| Other DMA Total | Cable TV Households | Non-cable TV Households | Total TV Households |
| Estimated Station Totals * | 760 | 0 | 760 |
| Average Weekly Circulation (2006) | 53 | 0 | 53 |
| Average Daily Circulation (2006) | | | 26 |

*Estimated station totals are sums of the Nielsen TV and Cable TV household estimates for each county in which the station registers viewing of more than 5% as per the Nielsen Survey Methods.

KBSL-TV

Ch. 10

(Satellite of KWCH-TV, Hutchinson)

Network Service: CBS.

Licensee: MG Broadcasting LLC (as E.A.T.), 1220 N. Market St., Suite 806, Wilmington, DE 19801.

Studio: 3023 W. 31st St., Goodland, KS 67735.

Mailing Address: Box 629, Goodland, KS 67735.

Phone: 785-899-2321. **Fax:** 785-899-3138.

E-mail: jbarrett@kwch.com

Web Site: http://www.kwch.com

Technical Facilities: Channel No. 10 (192-198 MHz). Authorized power: 316-kw visual, 56.2-kw aural. Antenna: 981-ft above av. terrain, 936-ft. above ground, 4439-ft. above sea level.

Latitude 39° 28' 10"
Longitude 101° 33' 19"

Digital Facilities: Channel No. 14 (470-476 MHz). Power: 1000-kw max. visual. Antenna: 936-ft above av. terrain, 932-ft. above ground, 4482-ft. above sea level.

Latitude 39° 28' 10"
Longitude 101° 33' 19"

FCC Digital File Number: BPCDT-19991015ABH. Granted: October 10, 2000.

Note: Latitude and longitude coordinates shown are based on the North American Datum of 1927 (NAD 27) as currently required by the Mass Media Bureau of the FCC.

Ownership: Media General Inc. (Group Owner).

Began Operation: April 26, 1959. Test programming September 11, 1958; full operation April 26, 1959. Leslie E. Whittemore Group acquired station from James E. Blair. Max Jones took over station from Whittemore & Assoc. following bankruptcy. Transfer to Standard Electronics Corp. from Max Jones, trustee in bankruptcy, approved by FCC November 2, 1960. Sale to KAYS Inc. by Standard Electronic Corp. approved by FCC August 1, 1962. Sale to Smith Broadcasting Group Inc. by Kays Inc. approved by FCC October 12, 1988. Sale to Spartan Communications Inc. by Smith Broadcasting Group Inc. approved by FCC October 7, 1994. Sale to present owner by Spartan Communications Inc. approved by FCC March 22, 2000. Sale to Sunflower Broadcasting Inc. pends.

Represented (sales): Blair Television.

Represented (legal): Irwin, Campbell & Tannenwald PC.

Personnel:

Joan Barrett, General Manager.

Tony Thompson, General Sales Manager.

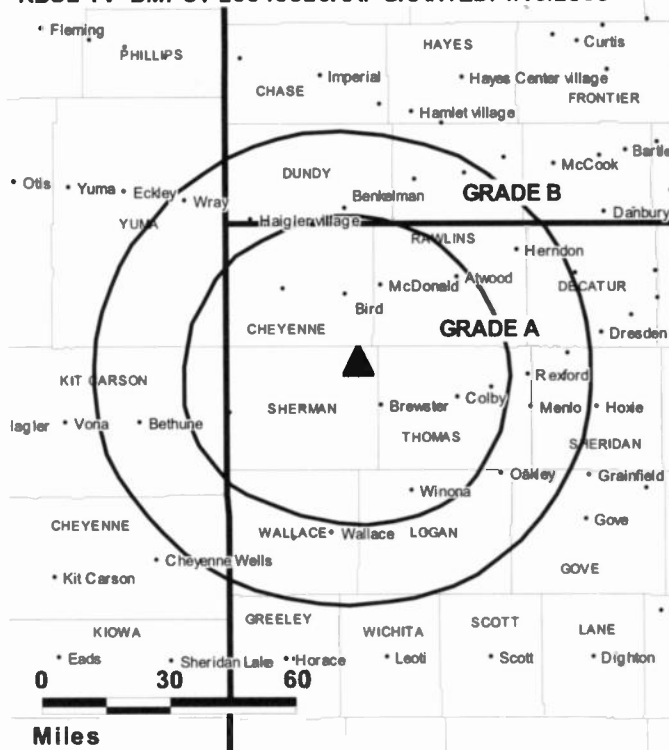
Gary Satir, National Sales Manager.

Don North, News Director.

Don Vest, Chief Engineer.

Laverne Goering, Program & Production Director.

KBSL-TV BMPCT-20040826AAI GRANTED: 4/15/2005



© 2007 Warren Communications News

Deidre Treacy, Marketing Director.

Lynn Kingsley, Traffic Manager.

Highest 30 Sec. Rate: \$75.

City of License: Goodland. **Station DMA:** Wichita-Hutchinson, KS. **Rank:** 67.

Circulation © 2006 Nielsen. Coverage based on Nielsen study.

| GrandTotal | Cable TV Households | Non-cable TV Households | Total TV Households |
|-----------------------------------|---------------------|-------------------------|---------------------|
| Estimated Station Totals * | 3,800 | 2,710 | 6,510 |
| Average Weekly Circulation (2006) | 2,581 | 1,460 | 4,041 |
| Average Daily Circulation (2006) | | | 2,118 |

| Station DMA Total | Cable TV Households | Non-cable TV Households | Total TV Households |
|-----------------------------------|---------------------|-------------------------|---------------------|
| Estimated Station Totals * | 3,800 | 2,710 | 6,510 |
| Average Weekly Circulation (2006) | 2,581 | 1,460 | 4,041 |
| Average Daily Circulation (2006) | | | 2,118 |

*Estimated station totals are sums of the Nielsen TV and Cable TV household estimates for each county in which the station registers viewing of more than 5% as per the Nielsen Survey Methods.

KSNK
Ch. 2
 (Satellite of KSNW, Wichita)

Network Service: NBC.

Licensee: Montecito Television License Corp. of Wichita, 559 San Ysidro Rd., Suite 1, Montecito, CA 93108.

Studio: 482 N. Highway 281, Great Bend, KS 67530.

Mailing Address: 482 N. Highway 281, Great Bend, KS 67530.

Phone: 620-793-7868. **Fax:** 620-793-3079.

E-mail: generalmanager@ksn.com

Web Site: http://www.ksn.com

Technical Facilities: Channel No. 2 (54-60 MHz). Authorized power: 100-kw visual, 17.8-kw aural. Antenna: 970-ft above av. terrain, 1006-ft. above ground, 2875-ft. above sea level.

Latitude 38° 25' 54"
 Longitude 98° 46' 24"

Transmitter: U.S. Hwy. 281, 4-mi. N of city limits.

Digital Facilities: Channel No. 22 (518-524 MHz). Power: 1000-kw max. visual. Antenna: 856-ft above av. terrain, 853-ft. above ground, 2871-ft. above sea level.

Latitude 38° 25' 54"
 Longitude 98° 46' 18"

FCC Digital File Number: BPCDT-990610KF. Granted: May 03, 2001.

Note: Latitude and longitude coordinates shown are based on the North American Datum of 1927 (NAD 27) as currently required by the Mass Media Bureau of the FCC.

Satellite Earth Station: Transmitter RCA; RCA Americom, 3.6-meter Ku-band.

News Services: AP, KSN, Conus.

Ownership: Montecito Broadcast Group LLC (Group Owner).

Began Operation: November 28, 1954. Sale to present owner by Emmis Communications Corp. approved by FCC December 19, 2005. Transfer to Emmis Communications Corp. by Lee Enterprises Inc. approved by FCC September 27, 2000. Sale to Lee Enterprises Inc. by SJL Broadcast Management approved by FCC June 27, 1995. Sale to SJL of Kansas Corp. by Standard Corp. approved by FCC August 8, 1988. Sale (with satellites KSNK, Garden City, KS; and KSNK, McCook, NE) by Central Kansas Television Co. Inc. approved by FCC June 13, 1962.

Represented (sales): Katz Television.

Represented (legal): Latham & Watkins.

Represented (engineering): Hammitt & Edison Inc.

Personnel:

Shawn Dswald, General Manager.

Dan Hogan, Local Sales Manager.

Becky Swan, National Sales Manager.

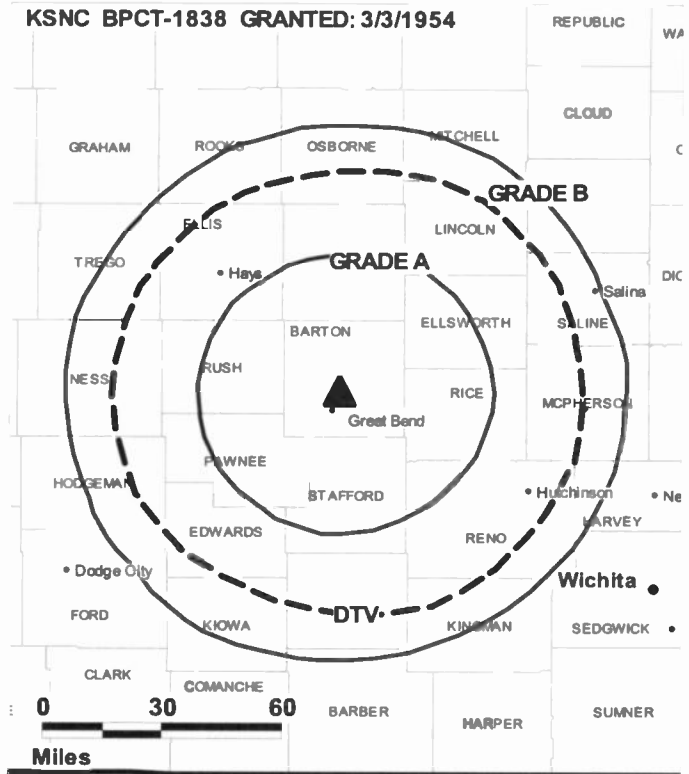
Todd Spessard, News Director.

Dave Rickles, Chief Engineer.

Georgianna Mattke, Business Manager.

Betty Erickson, Program Coordinator.

KSNK BPCT-1838 GRANTED: 3/3/1954



© 2007 Warren Communications News

David Bell, Promotion Director.

David Thornton, Production Director.

Rates: On request.

City of License: Great Bend. **Station DMA:** Wichita-Hutchinson, KS. **Rank:** 67.

Circulation © 2006 Nielsen. Coverage based on Nielsen study.

| GrandTotal | Cable TV Households | Non-cable TV Households | Total TV Households |
|-----------------------------------|---------------------|-------------------------|---------------------|
| Estimated Station Totals * | 49,300 | 13,090 | 62,390 |
| Average Weekly Circulation (2006) | 30,574 | 3,361 | 33,935 |
| Average Daily Circulation (2006) | | | 17,403 |
| Station DMA Total | Cable TV Households | Non-cable TV Households | Total TV Households |
| Estimated Station Totals * | 48,200 | 13,090 | 61,290 |
| Average Weekly Circulation (2006) | 30,326 | 3,361 | 33,687 |
| Average Daily Circulation (2006) | | | 17,352 |
| Other DMA Total | Cable TV Households | Non-cable TV Households | Total TV Households |
| Estimated Station Totals * | 1,100 | 0 | 1,100 |
| Average Weekly Circulation (2006) | 248 | 0 | 248 |
| Average Daily Circulation (2006) | | | 51 |

*Estimated station totals are sums of the Nielsen TV and Cable TV household estimates for each county in which the station registers viewing of more than 5% as per the Nielsen Survey Methods.

**KSNC-DT
Ch. 22**

Network Service: NBC.

Grantee: Montecito Television License Corp. of Wichita, 559 San Ysidro Rd., Suite 1, Montecito, CA 93108.

Studio: 482 N. Highway 281, Great Bend, KS 67530.

Mailing Address: 482 N. Highway 281, Great Bend, KS 67530.

Phone: 620-793-7868. **Fax:** 620-793-3079.

E-mail: generalmanager@ksn.com

Web Site: http://www.ksn.com

Technical Facilities: Channel No. 22 (518-524 MHz). Authorized power: 1000-kw max. visual. Antenna: 856-ft above av. terrain, 853-ft. above ground, 2871-ft. above sea level.

| | | | |
|-----------|-----|-----|-----|
| Latitude | 38° | 25' | 54" |
| Longitude | 98° | 46' | 18" |

Transmitter: U.S. Hwy. 281, 4-mi. N of Great Bend.

Note: Latitude and longitude coordinates shown are based on the North American Datum of 1927 (NAD 27) as currently required by the Mass Media Bureau of the FCC.

Ownership: Montecito Broadcast Group LLC (Group Owner).

Began Operation: September 13, 2002. Standard Definition. Station operating under Special Temporary Authority at 3.39-kw max. visual.

Represented (legal): Latham & Watkins.

Personnel:

Shawn Oswald, General Manager.

Dan Hogan, Local Sales Manager.

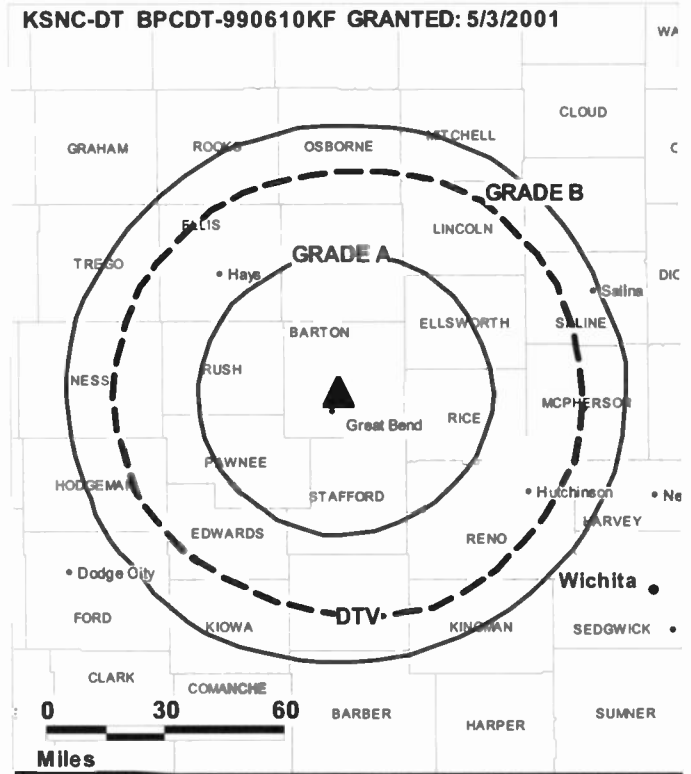
Becky Swan, National Sales Manager.

Todd Spessard, News Director.

Dave Rickles, Chief Engineer.

Georgianna Mattke, Business Manager.

KSNC-DT BPCDT-990610KF GRANTED: 5/3/2001



© 2007 Warren Communications News

Betty Erickson, Program Coordinator.

David Bell, Promotion Director.

David Thornton, Production Director.

City of License: Great Bend. **Station DMA:** Wichita-Hutchinson, KS. **Rank:** 67.

Nielsen Data: Not available.

KBSH-TV

Ch. 7

(Satellite of KWCH-TV, Hutchinson)

Network Service: CBS.

Licensee: MG Broadcasting LLC (as E.A.T.), 1220 N. Market St., Suite 806, Wilmington, DE 19801.

Studio: 2300 Hall St., Hays, KS 67601.

Mailing Address: 2300 Hall St., Hays, KS 67601.

Phone: 785-625-5277. **Fax:** 785-625-1161.

E-mail: jbarrett@kwch.com

Web Site: http://www.kwch.com

Technical Facilities: Channel No. 7 (174-180 MHz). Authorized power: 112-kw visual, aural. Antenna: 709-ft above av. terrain, 771-ft. above ground, 2795-ft. above sea level.

Latitude 38° 53' 01"
Longitude 99° 20' 15"

Digital Facilities: Channel No. 20 (506-512 MHz). Power: 1000-kw max. visual. Antenna: 709-ft above av. terrain, 763-ft. above ground, 2787-ft. above sea level.

Latitude 38° 53' 01"
Longitude 99° 20' 14"

FCC Digital File Number: BPCDT-19991015ABF. Granted: March 07, 2001.

Note: Latitude and longitude coordinates shown are based on the North American Datum of 1927 (NAD 27) as currently required by the Mass Media Bureau of the FCC.

Satellite Earth Stations: Transmitter RCA; AFC, 3.6-meter Ku-band; ADM, 4.8-meter C-band; Standard Communications, M/A-Corn receivers.

News Service: UPI.

Ownership: Media General Inc. (Group Owner).

Began Operation: September 2, 1958. Sale to Sunflower Broadcasting Inc. pends.

Represented (sales): Blair Television.

Represented (legal): Irwin, Campbell & Tannenwald PC.

Personnel:

Joan Barrett, General Manager.

Tony Thompson, General Sales Manager.

Gary Satir, National Sales Manager.

Don North, News Director.

Don Vest, Chief Engineer.

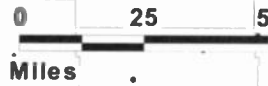
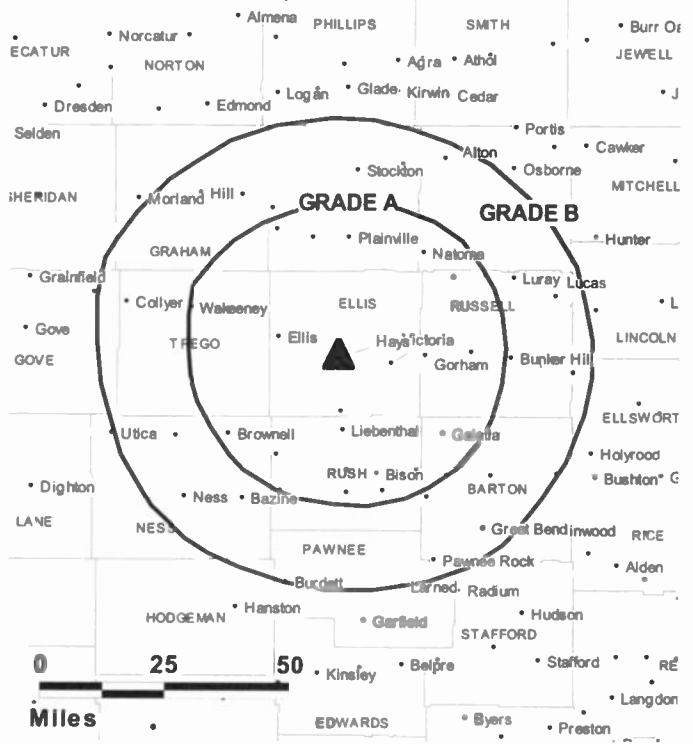
Laverne Goering, Program Director.

Deirdre Treacy, Marketing Director.

Lynn Kingsley, Traffic Manager.

Highest 30 Sec. Rate: \$110.

-KBSH-TV BPCT-20041022ACG GRANTED: 12/14/2005



© 2007 Warren Communications News

City of License: Hays. **Station DMA:** Wichita-Hutchinson, KS. **Rank:** 67.

Circulation © 2006 Nielsen. Coverage based on Nielsen study.

| GrandTotal | Cable TV Households | Non-cable TV Households | Total TV Households |
|-----------------------------------|---------------------|-------------------------|---------------------|
| Estimated Station Totals * | 26,640 | 6,360 | 33,000 |
| Average Weekly Circulation (2006) | 13,177 | 2,103 | 15,280 |
| Average Daily Circulation (2006) | | | 9,128 |
| Station DMA Total | Cable TV Households | Non-cable TV Households | Total TV Households |
| Estimated Station Totals * | 22,400 | 5,670 | 28,070 |
| Average Weekly Circulation (2006) | 11,354 | 2,051 | 13,405 |
| Average Daily Circulation (2006) | | | 8,415 |
| Other DMA Total | Cable TV Households | Non-cable TV Households | Total TV Households |
| Estimated Station Totals * | 4,240 | 690 | 4,930 |
| Average Weekly Circulation (2006) | 1,823 | 52 | 1,875 |
| Average Daily Circulation (2006) | | | 713 |

*Estimated station totals are sums of the Nielsen TV and Cable TV household estimates for each county in which the station registers viewing of more than 5% as per the Nielsen Survey Methods.

KOCW
 (formerly KBDK)
Ch. 14
 (Satellite of KSAS-TV, Wichita)

Network Service: FOX.

Licensee: Clear Channel Broadcasting Licenses Inc., 200 Concord Plaza, Suite 600, San Antonio, TX 78216.

Studio: 316 N. West St., Wichita, KS 67203.

Mailing Address: 316 N. West St., Wichita, KS 67203.

Phone: 316-942-2424. **Fax:** 316-942-8927.

E-mail: kentcornish@clearchannel.com

Web Site: http://www.foxkansas.com

Technical Facilities: Channel No. 14 (470-476 MHz). Authorized power: 29.38-kw max. visual. Antenna: 525-ft above av. terrain, 518-ft. above ground, 2447-ft. above sea level.

| | | | |
|-----------|-----|-----|-----|
| Latitude | 38° | 37' | 54" |
| Longitude | 98° | 50' | 52" |

Transmitter: 4-mi. W of Susank.

Note: Latitude and longitude coordinates shown are based on the North American Datum of 1927 (NAD 27) as currently required by the Mass Media Bureau of the FCC.

Ownership: Clear Channel Communications Inc. (Group Owner).

Represented (legal): Wiley, Rein & Fielding.

Personnel:

Kent Cornish, Vice President & General Manager.

Jeff McCausland, General Sales Manager.

David Hill, Local Sales Manager.

Todd Murphy, National Sales Manager.

Dave Caruso, Chief Engineer.

Claudia Reese, Business Manager.

Fatma Al-Tamin, Program Director.

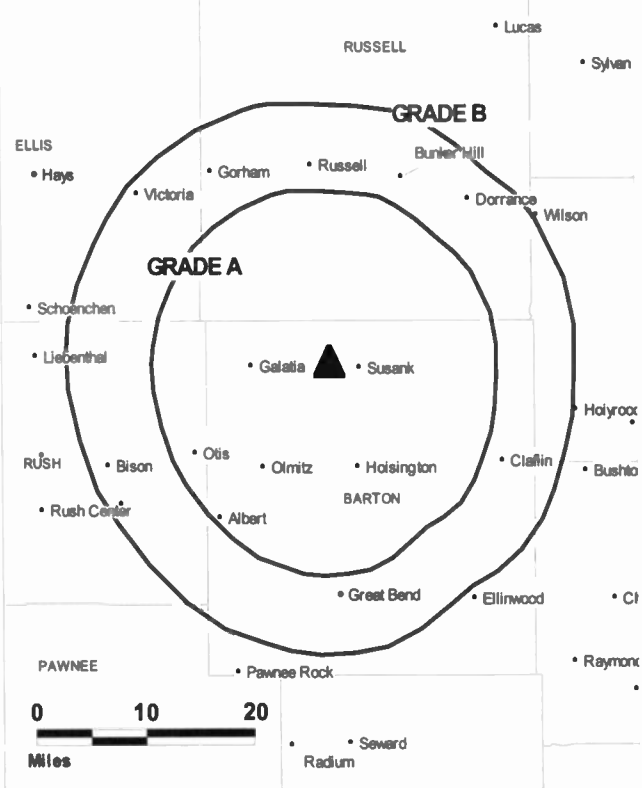
Ken Whitney, Production Manager.

Denise Petty, Traffic Manager.

Tom Gateway, Public Service Director.

Rates: On request.

KOCW BPCT-19960723KT GRANTED: 2/12/1998



© 2007 Warren Communications News

City of License: Hoisington. **Station DMA:** Wichita-Hutchinson, KS. **Rank:** 67.

Circulation © 2006 Nielsen. Coverage based on Nielsen study.

| GrandTotal | Cable TV Households | Non-cable TV Households | Total TV Households |
|-----------------------------------|---------------------|-------------------------|---------------------|
| Estimated Station Totals * | 11,900 | 9,870 | 21,770 |
| Average Weekly Circulation (2006) | 5,363 | 1,965 | 7,328 |
| Average Daily Circulation (2006) | | | 2,135 |
| Station DMA Total | Cable TV Households | Non-cable TV Households | Total TV Households |
| Estimated Station Totals * | 11,900 | 9,870 | 21,770 |
| Average Weekly Circulation (2006) | 5,363 | 1,965 | 7,328 |
| Average Daily Circulation (2006) | | | 2,135 |

*Estimated station totals are sums of the Nielsen TV and Cable TV household estimates for each county in which the station registers viewing of more than 5% as per the Nielsen Survey Methods.

KMTW
(formerly KSCC)
Ch. 36

Network Service: MNT.

Licensee: Mercury Broadcasting Co. Inc., 115 E. Travis, Suite 533, San Antonio, TX 78205.

Studio: 316 N. West St., Wichita, KS 67203.

Mailing Address: 316 N. West St., Wichita, KS 67203.

Phone: 316-941-1036. **Fax:** 316-942-5188.

E-mail: upnfeedback@upnkansas.com

Web Site: http://www.upnkansas.com

Technical Facilities: Channel No. 36 (602-608 MHz). Authorized power: 3500-kw max. & 3500-kw horizontal visual, 350-kw & 350-kw horizontal aural. Antenna: 1079-ft above av. terrain, 1079-ft. above ground, 2470-ft. above sea level.

Latitude 37° 56' 23"
 Longitude 97° 30' 42"

Transmitter: 4-mi. S & 0.4-mi. E of Halstead.

Digital Facilities: Channel No. 35 (596-602 MHz). Power: 1000-kw max. visual. Antenna: 1017-ft above av. terrain, 1017-ft. above ground.

Latitude 37° 56' 23"
 Longitude 97° 30' 42"

FCC Digital File Number: BPCDT-19991029AEO. Granted: February 23, 2001.

Note: Latitude and longitude coordinates shown are based on the North American Datum of 1927 (NAD 27) as currently required by the Mass Media Bureau of the FCC.

LMA: Local marketing agreement with KSAS-TV (F), Wichita.

Ownership: Mercury Broadcasting Co. Inc. (Group Owner).

Began Operation: January 4, 2001. Sale to Viacom International Inc. by Three Feathers Communications Inc. approved by FCC October 1, 1999. Sale to present owner by Viacom International Inc. approved by FCC May 31, 2001.

Represented (sales): Millennium Sales & Marketing.

Represented (legal): Arter & Hadden LLP.

Represented (engineering): Bell Consulting Inc.

Personnel:

Kent Cornish, General Manager.

Jeff McCausland, Director, Sales & Marketing.

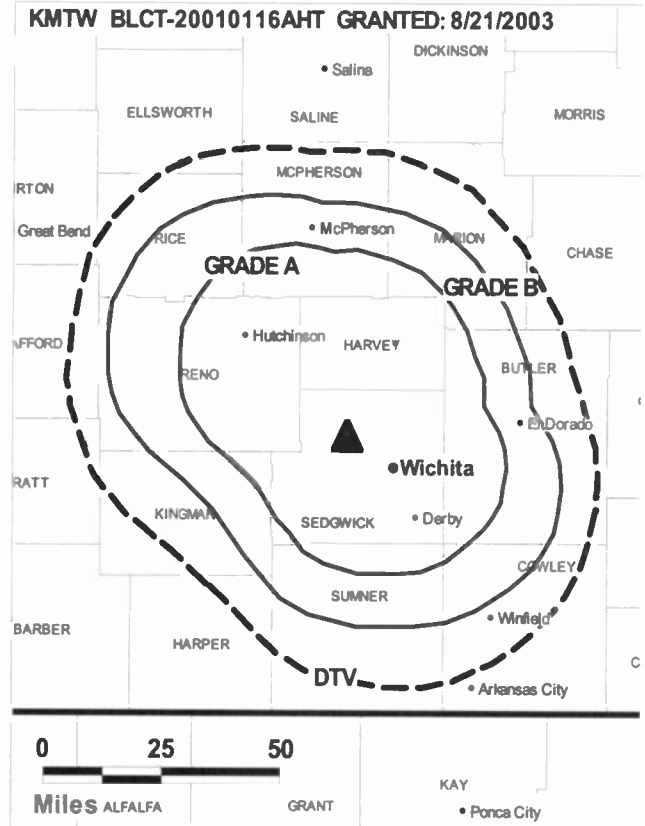
David Hill, Local Sales Manager.

Todd Murphy, National Sales Manager.

David Caruso, Chief Engineer.

Linda Madzey, Program Director.

Michael Truman, Promotion Director.



Ken Whitney, Production Manager.

Shelly Owens, Traffic Manager.

Rates: On request.

City of License: Hutchinson. **Station DMA:** Wichita-Hutchinson, KS. **Rank:** 67.

Circulation © 2006 Nielsen. Coverage based on Nielsen study.

| GrandTotal | Cable TV Households | Non-cable TV Households | Total TV Households |
|-----------------------------------|---------------------|-------------------------|---------------------|
| Estimated Station Totals * | 251,680 | 116,280 | 367,960 |
| Average Weekly Circulation (2006) | 56,452 | 29,609 | 86,061 |
| Average Daily Circulation (2006) | | | 24,165 |
| Station DMA Total | Cable TV Households | Non-cable TV Households | Total TV Households |
| Estimated Station Totals * | 251,680 | 116,280 | 367,960 |
| Average Weekly Circulation (2006) | 56,452 | 29,609 | 86,061 |
| Average Daily Circulation (2006) | | | 24,165 |

*Estimated station totals are sums of the Nielsen TV and Cable TV household estimates for each county in which the station registers viewing of more than 5% as per the Nielsen Survey Methods.

KMTW-DT
(formerly KSCC-DT)
Ch. 35

Network Service: IND.

Licensee: Mercury Broadcasting Co. Inc., 115 E. Travis, Suite 533, San Antonio, TX 78205.

Studio: 316 N. West St., Wichita, KS 67203.

Mailing Address: 316 N. West St., Wichita, KS 67203.

Phone: 316-941-1036. **Fax:** 316-942-5188.

E-mail: upnfeedback@upnkansas.com

Web Site: http://www.upnkansas.com

Technical Facilities: Channel No. 35 (596-602 MHz). Authorized power: 1000-kw max. visual. Antenna: 1017-ft above av. terrain, 1017-ft. above ground.

| | | | |
|-----------|-----|-----|-----|
| Latitude | 37° | 56' | 23" |
| Longitude | 97° | 30' | 42" |

Note: Latitude and longitude coordinates shown are based on the North American Datum of 1927 (NAD 27) as currently required by the Mass Media Bureau of the FCC.

Ownership: Mercury Broadcasting Co. Inc. (Group Owner).

Began Operation: Station operating; no on-air date

Represented (sales): Millennium Sales & Marketing.

Personnel:

Kent Cornish, General Manager.

Jeff McCausland, Director, Sales & Marketing.

David Hill, Local Sales Manager.

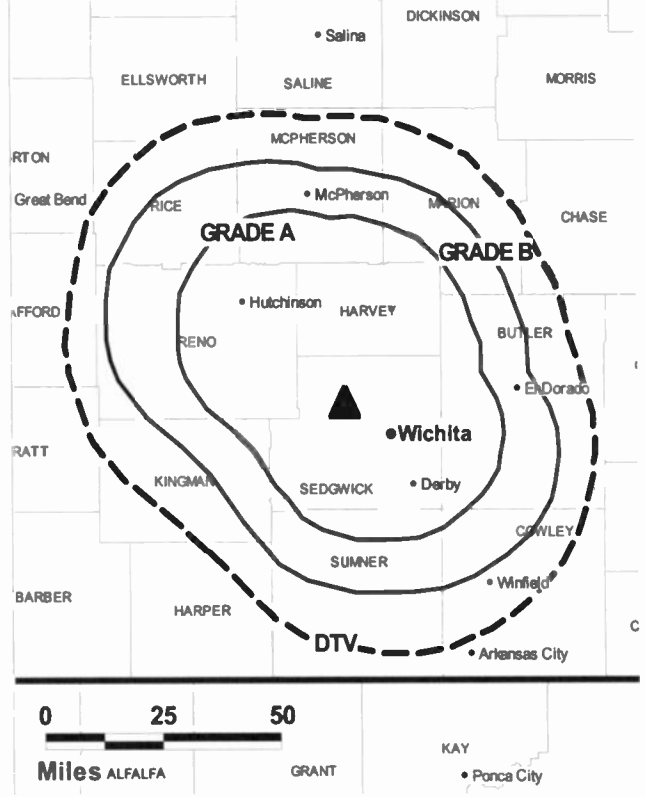
Todd Murphy, National Sales Manager.

David Caruso, Chief Engineer.

Linda Madzey, Program Director.

Michael Truman, Promotion Director.

KMTW-DT BPCDT-19991029AEO GRANTED: 2/23/2001



Ken Whitney, Production Manager.

Shelly Owens, Traffic Manager.

City of License: Hutchinson. **Station OMA:** Wichita-Hutchinson, KS. **Rank:** 67.

Nielsen Data: Not available.

KWCH-DT

Ch. 19

Network Service: CBS.

Licensee: MG Broadcasting LLC (as E.A.T.), 1220 N. Market St., Suite 806, Wilmington, DE 19801.

Studio: 2815 E. 37th St. N, Wichita, KS 67219.

Mailing Address: Box 12, Wichita, KS 67201.

Phone: 316-838-1212; 888-512-6397. **Fax:** 316-831-6190.

E-mail: news@kwch.com

Web Site: http://www.kwch.com

Technical Facilities: Channel No. 19 (500-506 MHz). Authorized power: 1000-kw max. visual, aural. Antenna: 1381-ft above av. terrain, 1320-ft. above ground, 2867-ft. above sea level.

| | | | |
|-----------|-----|-----|-----|
| Latitude | 38° | 03' | 38" |
| Longitude | 97° | 45' | 49" |

Note: Latitude and longitude coordinates shown are based on the North American Datum of 1927 (NAD 27) as currently required by the Mass Media Bureau of the FCC.

Ownership: Media General Inc. (Group Owner).

Began Operation: April 19, 2002. High Definition.

Represented (legal): Irwin, Campbell & Tannenwald PC.

Personnel:

Joan Barrett, General Manager.

Tony Thompson, General Sales Manager.

Gary Sotir, National Sales Manager.

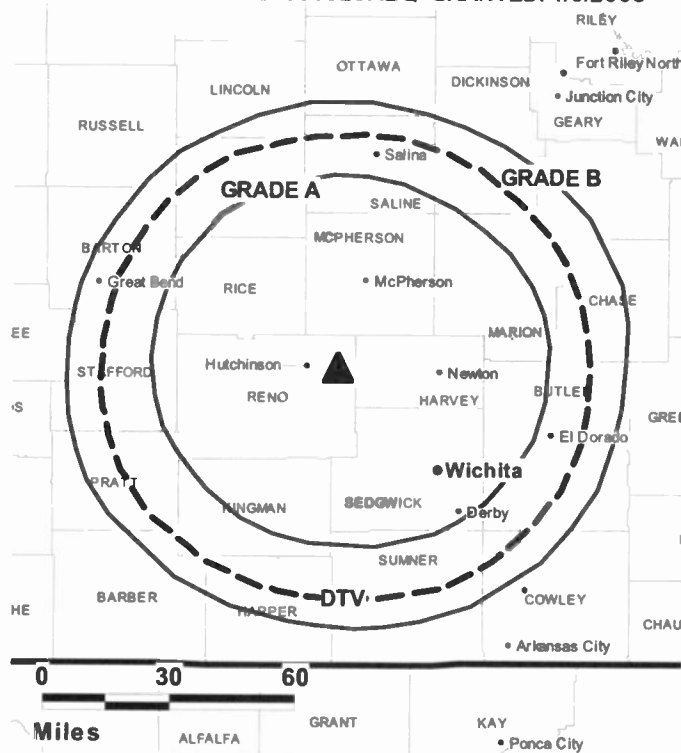
Don North, News Director.

Don Vest, Chief Engineer.

Teresa Wilcox, Business Manager.

Laverne Goering, Program & Production Director.

KWCH-DT BMPCDT-20050329ABQ GRANTED: 4/6/2005



© 2007 Warren Communications News

Deirdre Treacy, Marketing Director.

Kyle Garner, Interactive Media Production Coordinator.

City of License: Hutchinson. Station DMA: Wichita-Hutchinson, KS. Rank: 67.

Nielsen Data: Not available.

KWCH-TV

Ch. 12

(Operates satellites KBSH-TV, Hays; KBSL-TV, Goodland; KBSD-TV, Ensign)

Network Service: CBS.

Licensee: MG Broadcasting LLC (as E.A.T.), 1220 N. Market St., Suite 806, Wilmington, DE 19801.

Studio: 2815 E. 37th St. N, Wichita, KS 67219.

Mailing Address: Box 12, Wichita, KS 67201.

Phone: 316-838-1212; 888-512-6397. **Fax:** 316-831-6190.

Web Site: http://www.kwch.com

Technical Facilities: Channel No. 12 (204-210 MHz). Authorized power: 316-kw visual, 63.2-kw aural. Antenna: 1519-ft above av. terrain, 1441-ft. above ground, 2989-ft. above sea level.

Latitude 38° 03' 38"
Longitude 97° 45' 49"

Digital Facilities: Channel No. 19 (500-506 MHz). Power: 1000-kw max. visual, aural. Antenna: 1381-ft above av. terrain, 1320-ft. above ground, 2867-ft. above sea level.

Latitude 38° 03' 38"
Longitude 97° 45' 49"

FCC Digital File Number: BPCDT-19991015ABN. Granted: April 06, 2005.

Note: Latitude and longitude coordinates shown are based on the North American Datum of 1927 (NAD 27) as currently required by the Mass Media Bureau of the FCC.

Multichannel TV Sound: Stereo only.

Satellite Earth Stations: Transmitter RCA; Scientific-Atlanta, 7-meter C-band; Scientific-Atlanta, 3-meter Ku-band; AFC, 3-meter Ku-band; Vertex, 4.6-meter KC-band; Scientific-Atlanta, 4.6-meter C-band; Microdyne, M/A-Corn receivers.

News Services: UPI, AP.

Ownership: Media General Inc. (Group Owner).

Began Operation: June 22, 1953. Sale of 80% to Minneapolis Star and Tribune (Cowles) with former owners retaining 20% approved by FCC October 1955. Sale to Kansas Broadcasting System by Minneapolis Star and Tribune approved by FCC November 24, 1982. Sale to Smith Broadcasting Group Inc. by Kansas Broadcasting Systems approved by FCC October 12, 1988. Sale to Spartan Communications Inc. approved by FCC October 7, 1994. Sale to present owner by Spartan Communications Inc. approved by FCC March 22, 2000. Sale to Sunflower Broadcasting Inc. pends.

Represented (sales): Harrington, Righter & Parsons Inc.

Represented (legal): Irwin, Campbell & Tannenwald PC.

Personnel:

Joan Barrett, General Manager.

Tony Thompson, General Sales Manager.

Gary Sotir, National Sales Manager.

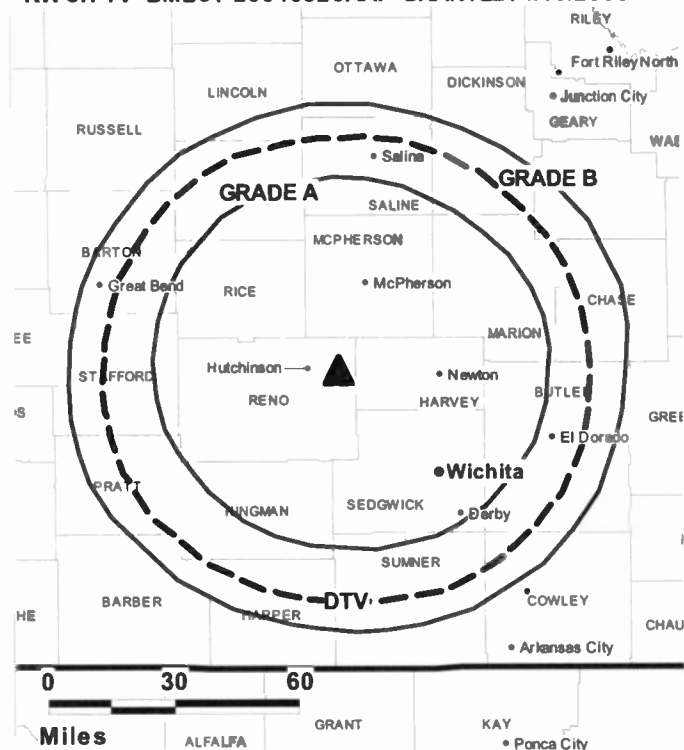
Don North, News Director.

Don Vest, Chief Engineer.

Teresa Wilcox, Business Manager.

Laverne Goering, Program & Production Director.

KWCH-TV BMLCT-20040826AAF GRANTED: 4/15/2005



© 2007 Warren Communications News

Deirdre Treacy, Marketing Director.

Kyle Garner, Interactive Media Production Coordinator.

Highest 30 Sec. Rate: \$2500.

City of License: Hutchinson. **Station DMA:** Wichita-Hutchinson, KS. **Rank:** 67.

Circulation © 2006 Nielsen. Coverage based on Nielsen study.

| GrandTotal | Cable TV Households | Non-cable TV Households | Total TV Households |
|-----------------------------------|---------------------|-------------------------|---------------------|
| Estimated Station Totals * | 239,280 | 127,890 | 367,170 |
| Average Weekly Circulation (2006) | 180,044 | 83,544 | 263,588 |
| Average Daily Circulation (2006) | | | 146,061 |
| Station DMA Total | Cable TV Households | Non-cable TV Households | Total TV Households |
| Estimated Station Totals * | 231,230 | 126,510 | 357,740 |
| Average Weekly Circulation (2006) | 178,893 | 83,416 | 262,309 |
| Average Daily Circulation (2006) | | | 145,719 |
| Other DMA Total | Cable TV Households | Non-cable TV Households | Total TV Households |
| Estimated Station Totals * | 8,050 | 1,380 | 9,430 |
| Average Weekly Circulation (2006) | 1,151 | 128 | 1,279 |
| Average Daily Circulation (2006) | | | 342 |

*Estimated station totals are sums of the Nielsen TV and Cable TV household estimates for each county in which the station registers viewing of more than 5% as per the Nielsen Survey Methods.

KMCI
Ch. 38

Network Service: IND.

Licensee: E. W. Scripps Co., 312 Walnut St., 28th Floor, Cincinnati, OH 45202.

Studio: 4720 Dak St., Kansas City, MO 64112.

Mailing Address: 4720 Dak St., Kansas City, MO 64112.

Phone: 816-753-4141. **Fax:** 816-932-4122.

E-mail: comments@kmci.com

Web Site: http://www.kmci.com

Technical Facilities: Channel No. 38 (614-620 MHz). Authorized power: 5000-kw max. visual. Antenna: 1069-ft above av. terrain, 1129-ft. above ground, 2013-ft. above sea level.

Latitude 38° 58' 42"
Longitude 94° 32' 00.80"

Digital Facilities: Channel No. 36 (602-608 MHz). Power: 500-kw max. visual. Antenna: 954-ft above av. terrain, 1014-ft. above ground, 1899-ft. above sea level.

Latitude 38° 58' 42"
Longitude 94° 32' 00.1"

FCC Digital File Number: BMPCDT-20020621AAF. Granted: September 17, 2002.

Note: Latitude and longitude coordinates shown are based on the North American Datum of 1927 (NAD 27) as currently required by the Mass Media Bureau of the FCC.

Satellite Earth Station: Transmitter NEC; Comtech, 5-meter C-band.

Ownership: E. W. Scripps Co. (Group Owner).

Began Operation: February 1, 1988. Sale to present owner by Miller Broadcasting Inc. approved by FCC February 3, 2000.

Represented (sales): Harrington, Righter & Parsons Inc.

Represented (legal): Baker & Hostetter LLP.

Personnel:

Craig Allison, Vice President & General Manager.

Alan Fuchsman, General Sales Manager.

Dan Mason, Local Sales Manager.

Mike Wang, National Sales Manager.

Debbie Bush, News Director.

Barry Pinney, Chief Engineer.

Brian Graver, Business Manager.

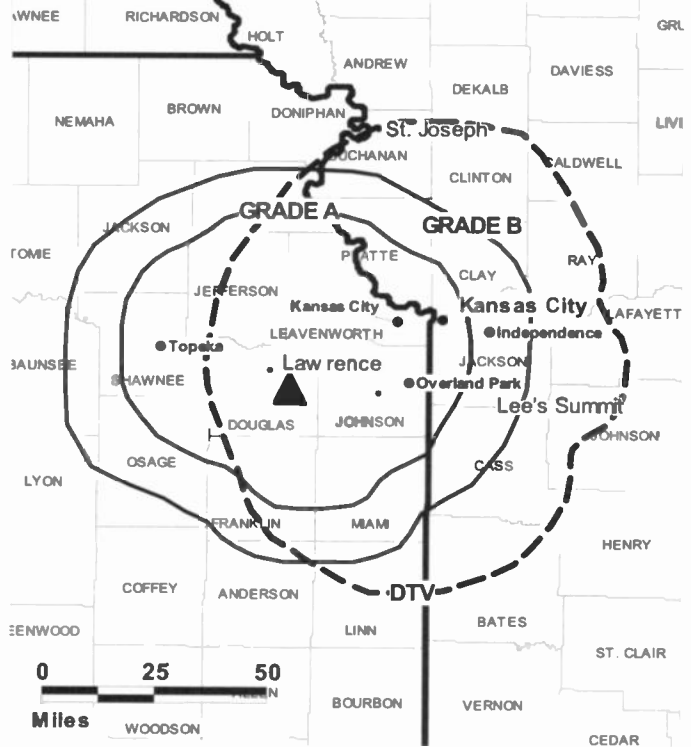
Dana Boyd, Program Director.

Jim Neal, Production Manager.

Alicia Curry, Traffic Manager.

Rates: Dn request.

KMCI BMPCT-19891228KF GRANTED: 3/23/1990



© 2007 Warren Communications News

City of License: Lawrence. **Station DMA:** Kansas City, MD. **Rank:** 31.

Circulation © 2006 Nielsen. Coverage based on Nielsen study.

| GrandTotal | Cable TV Households | Non-cable TV Households | Total TV Households |
|-----------------------------------|------------------------|----------------------------|------------------------|
| Estimated Station Totals * | 540,570 | 309,600 | 850,170 |
| Average Weekly Circulation (2006) | 101,533 | 71,202 | 172,735 |
| Average Daily Circulation (2006) | | | 51,627 |
| Station DMA Total | Cable TV Households | Non-cable TV Households | Total TV Households |
| Estimated Station Totals * | 538,820 | 292,510 | 831,330 |
| Average Weekly Circulation (2006) | 101,426 | 69,693 | 171,119 |
| Average Daily Circulation (2006) | | | 51,200 |
| Other DMA Total | Cable TV Households | Non-cable TV Households | Total TV Households |
| Estimated Station Totals * | 1,750 | 17,090 | 18,840 |
| Average Weekly Circulation (2006) | 107 | 1,509 | 1,616 |
| Average Daily Circulation (2006) | | | 427 |

*Estimated station totals are sums of the Nielsen TV and Cable TV household estimates for each county in which the station registers viewing of more than 5% as per the Nielsen Survey Methods.

KMCI-DT
Ch. 36

Network Service: IND.

Licensee: E.W. Scripps Co., 312 Walnut St., 28th Floor, Cincinnati, OH 45202.

Studio: 4720 Oak St., Kansas City, MO 64112.

Mailing Address: 4720 Oak St., Kansas City, MO 64112.

Phone: 816-753-4141. **Fax:** 816-932-4122.

E-mail: comments@kmci.com

Web Site: http://www.kmci.com

Technical Facilities: Channel No. 36 (602-608 MHz). Authorized power: 500-kw max. visual. Antenna: 954-ft above av. terrain, 1014-ft. above ground, 1899-ft. above sea level.

| | | | |
|-----------|-----|-----|------|
| Latitude | 38° | 58' | 42" |
| Longitude | 94° | 32' | 001" |

Note: Latitude and longitude coordinates shown are based on the North American Datum of 1927 (NAD 27) as currently required by the Mass Media Bureau of the FCC.

Ownership: E. W. Scripps Co. (Group Owner).

Began Operation: Station operating; no on-air date.

Personnel:

Craig Allison, Vice President & General Manager.

Alan Fuchsman, General Sales Manager.

Dan Mason, Local Sales Manager.

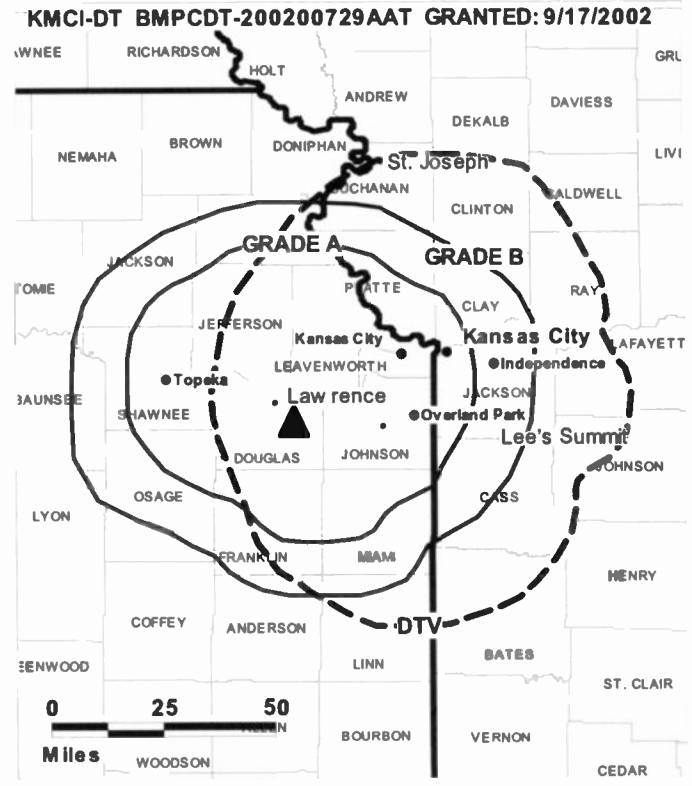
Mike Wang, National Sales Manager.

Debbie Bush, News Director.

Barry Pinney, Chief Engineer.

Brian Graver, Business Manager.

Dana Boyd, Program Director.



© 2007 Warren Communications News

Jim Neal, Production Manager.

Alicia Curry, Traffic Manager.

City of License: Lawrence. **Station DMA:** Kansas City, MO. **Rank:** 31.

Nielsen Data: Not available.

KFJX
Ch. 14

Network Service: FOX.

Licensee: Surtsey Media LLC, 73 Kercheval Ave., Suite 100, Grosse Pointe Farms, MI 48236.

Studio: 2950 N.E. Hwy. 69, Pittsburg, KS 66762.

Mailing Address: 73 Kercheval Ave., Suite 100, Grosse Pointe Farms, MI 48236.

Phone: 417-782-1414; 620-230-0565. **Fax:** 417-206-4081.

Web Site: <http://www.fox14tv.com>

Technical Facilities: Channel No. 14 (470-476 MHz). Authorized power: 5000-kw max. visual. Antenna: 535-ft above av. terrain, 535-ft. above ground, 1424-ft. above sea level.

| | | | |
|-----------|-----|-----|-----|
| Latitude | 37° | 13' | 15" |
| Longitude | 94° | 42' | 22" |

Transmitter: 0.4-mi. SSW of State Rte. AA & S.W. 90th Lane intersection.

Note: Latitude and longitude coordinates shown are based on the North American Datum of 1927 (NAD 27) as currently required by the Mass Media Bureau of the FCC.

Ownership: Dana Christian Raymant (Group Owner).

Began Operation: October 18, 2003. Transfer to present owner by Davis Television LLC & DTV Inc. approved by FCC January 15, 2003.

Represented (sales): Continental Television Sales.

Represented (legal): Fletcher, Heald & Hildreth PLC.

Represented (engineering): Bernard R. Segal PE.

Personnel:

John Davis, President.

Kenneth R. Killroy, Vice President, Secretary & Chief Financial Officer.

Gerald S. Grey, Vice President.

Darren Dishman, General Manager.

Darren Prather, General Sales Manager.

Kevin Hamilton, Local Sales Manager.

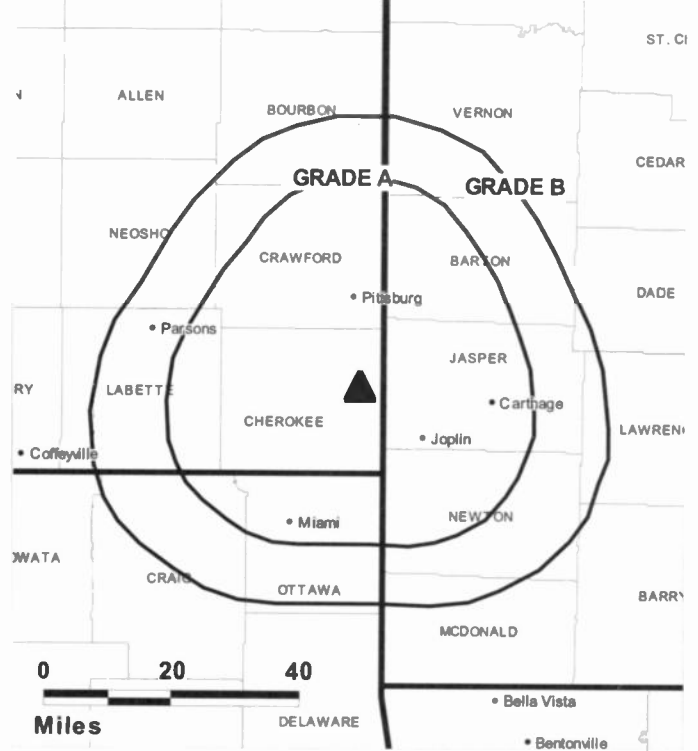
City of License: Pittsburg. **Station DMA:** Joplin, MO-Pittsburg, KS. **Rank:** 144.



FULLY SEARCHABLE • CONTINUOUSLY UPDATED • DISCOUNT RATES FOR PRINT PURCHASERS

For more information call 800-771-9202 or visit www.warren-news.com

KFJX BMPCT-20030328ALZ GRANTED: 9/23/2003



© 2007 Warren Communications News

Circulation © 2006 Nielsen. Coverage based on Nielsen study.

| GrandTotal | Cable TV Households | Non-cable TV Households | Total TV Households |
|-----------------------------------|---------------------|-------------------------|---------------------|
| Estimated Station Totals * | 69,570 | 113,720 | 183,290 |
| Average Weekly Circulation (2006) | 30,822 | 36,111 | 66,933 |
| Average Daily Circulation (2006) | | | 25,451 |
| Station DMA Total | Cable TV Households | Non-cable TV Households | Total TV Households |
| Estimated Station Totals * | 69,570 | 84,150 | 153,720 |
| Average Weekly Circulation (2006) | 30,822 | 34,244 | 65,066 |
| Average Daily Circulation (2006) | | | 24,969 |
| Other DMA Total | Cable TV Households | Non-cable TV Households | Total TV Households |
| Estimated Station Totals * | 0 | 29,570 | 29,570 |
| Average Weekly Circulation (2006) | 0 | 1,867 | 1,867 |
| Average Daily Circulation (2006) | | | 482 |

*Estimated station totals are sums of the Nielsen TV and Cable TV household estimates for each county in which the station registers viewing of more than 5% as per the Nielsen Survey Methods.

KOAM-DT
Ch. 13

Network Service: CBS.

Licensee: Saga Quad States Communications LLC, 2950 N.E. Hwy. 69, Pittsburg, KS 66762.

Studio: 2950 N.E. Hwy. 69, Pittsburg, KS 66762.

Mailing Address: Box 659, Pittsburg, KS 66762.

Phone: 417-624-0233. **Fax:** 417-624-3115.

E-mail: dthomas@koamtv.com

Web Site: http://www.koamtv.com

Technical Facilities: Channel No. 13 (210-216 MHz). Authorized power: 6-kw visual, aural. Antenna: 992-ft above av. terrain, 992-ft. above ground, 1881-ft. above sea level.

| | | | |
|-----------|-----|-----|-----|
| Latitude | 37° | 13' | 15" |
| Longitude | 94° | 42' | 25" |

Note: Latitude and longitude coordinates shown are based on the North American Datum of 1927 (NAD 27) as currently required by the Mass Media Bureau of the FCC.

Ownership: Saga Communications Inc. (Group Dwner).

Began Operation: November 12, 2002.

Represented (sales): Continental Television Sales.

Personnel:

Danny Thomas, President & General Manager.

Darren Prather, General Sales Manager.

Kevin Hamilton, Local Sales Manager.

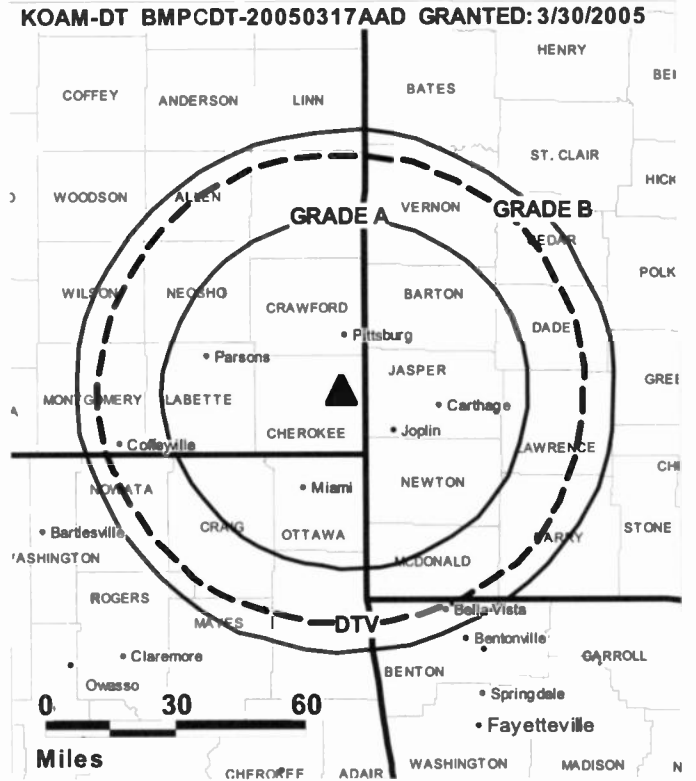
Jonathan Haut, Regional Sales Director.

Kristi Spencer, News Director.

Larry W. White, Chief Engineer.

Debbie Auman, Business Manager.

Judie Lloyd, Program Coordinator.



© 2007 Warren Communications News

Kate McNulty, Promotion Director.

Steve Holinsworth, Production Manager.

Dale Switzer, Creative Services Director.

Jill Nelson, Traffic Manager.

City of License: Pittsburg. **Station DMA:** Joplin, MD-Pittsburg, KS. **Rank:** 144.

Nielsen Data: Not available.

KOAM-TV

Ch. 7

Network Service: CBS.

Licensee: Saga Quad States Communications LLC, 73 Kercheval Ave., Grosse Point Farms, MI 48236.

Studios: 745 Rangeline, Joplin, MO 64801; 2950 N.E. Hwy. 69, Pittsburg, KS 66762.

Mailing Address: Box 659, Pittsburg, KS 66762.

Phone: 417-624-0233. **Fax:** 417-624-3115.

E-mail: dthomas@koamtv.com

Web Site: http://www.koamtv.com

Technical Facilities: Channel No. 7 (174-180 MHz). Authorized power: 316-kw visual, 63.1-kw aural. Antenna: 1092-ft above av. terrain, 1159-ft. above ground, 2049-ft. above sea level.

Latitude 37° 13' 15"
Longitude 94° 42' 25"

Transmitter: Intersection of U.S. 69 & Lawton Rd., 11-mi. S of Pittsburg.

Digital Facilities: Channel No. 13 (210-216 MHz). Power: 6-kw visual, aural. Antenna: 992-ft above av. terrain, 992-ft. above ground, 1881-ft. above sea level.

Latitude 37° 13' 15"
Longitude 94° 42' 25"

FCC Digital File Number: BMPCDT-20011206AAF. Granted: March 30, 2005.

Note: Latitude and longitude coordinates shown are based on the North American Datum of 1927 (NAD 27) as currently required by the Mass Media Bureau of the FCC.

Multichannel TV Sound: Stereo only.

Satellite Earth Stations: Transmitter RCA; Scientific-Atlanta, 7-meter C-band; Scientific-Atlanta, 4-meter C-band; RCA Americom, 4.6-meter Ku-band; Scientific-Atlanta, M/A-Corn receivers.

News Services: UPI, AP.

Ownership: Saga Communications Inc. (Group Owner).

Began Operation: December 13, 1953. Sale to Draper Communications by Mid-Continent Telecastings Inc. approved by FCC September 27, 1984 (Television Digest, Vol. 24:34). Sale to KOAM-TV by Draper Communications approved by FCC May 28, 1993. Sale to Scarecrow Inc. by KOAM-TV approved by FCC May 28, 1993. Sale to present owner by Scarecrow Inc. approved by FCC August 19, 1994 (Vol. 34:42).

Represented (sales): Continental Television Sales.

Represented (legal): Smithwick & Belendiuk PC.

Personnel:

Danny Thomas, President & General Manager.

Darren Prather, General Sales Manager.

Kevin Hamilton, Local Sales Manager.

Jonathan Haut, Regional Sales Director.

Kristi Spencer, News Director.

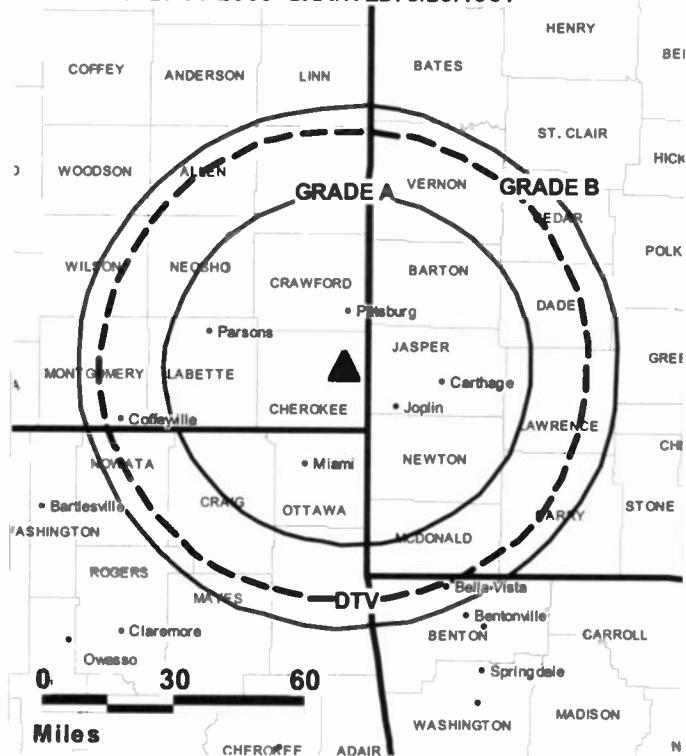
Larry W. White, Chief Engineer.

Debbie Auman, Business Manager.

Judie Lloyd, Program Coordinator.

Kate McNulty, Promotion Director.

KOAM-TV BPCT-2863 GRANTED: 5/29/1961



Steve Holnsworth, Production Manager.

Dale Switzer, Creative Services Director.

Jill Nelson, Traffic Manager.

Highest 30 Sec. Rate: \$400.

City of License: Pittsburg. **Station DMA:** Joplin, MO-Pittsburg, KS. **Rank:** 144.

Circulation © 2006 Nielsen. Coverage based on Nielsen study.

| Grade | Total | Cable | Non-cable | Total |
|-----------------------------------|---------------|----------------------|----------------------|----------------------|
| | TV Households | TV Households | TV Households | TV Households |
| Estimated Station Totals * | | 93,240 | 133,580 | 226,820 |
| Average Weekly Circulation (2006) | | 62,826 | 60,043 | 122,869 |
| Average Daily Circulation (2006) | | | | 70,991 |
| Station DMA Total | | Cable | Non-cable | Total |
| | | TV Households | TV Households | TV Households |
| Estimated Station Totals * | | 69,570 | 84,150 | 153,720 |
| Average Weekly Circulation (2006) | | 55,151 | 52,882 | 108,033 |
| Average Daily Circulation (2006) | | | | 64,250 |
| Other DMA Total | | Cable | Non-cable | Total |
| | | TV Households | TV Households | TV Households |
| Estimated Station Totals * | | 23,670 | 49,430 | 73,100 |
| Average Weekly Circulation (2006) | | 7,675 | 7,161 | 14,836 |
| Average Daily Circulation (2006) | | | | 6,741 |

*Estimated station totals are sums of the Nielsen TV and Cable TV household estimates for each county in which the station registers viewing of more than 5% as per the Nielsen Survey Methods.

KAAS-DT
Ch. 17

Network Service: FOX.

Licensee: Clear Channel Broadcasting Licenses Inc., 200 Concord Plaza, Suite 600, San Antonio, TX 78216.

Studio: 316 N. West St., Wichita, KS 67203.

Mailing Address: 316 N. West St., Wichita, KS 67203.

Phone: 316-942-2424. **Fax:** 316-942-8927.

E-mail: foxfeedback@foxkansas.com

Web Site: http://www.foxkansas.com

Technical Facilities: Channel No. 17 (488-494 MHz). Authorized power: 65-kw max. visual. Antenna: 1030-ft above av. terrain, 866-ft. above ground, 2362-ft. above sea level.

| | | | |
|-----------|-----|-----|-----|
| Latitude | 39° | 06' | 16" |
| Longitude | 97° | 23' | 15" |

Note: Latitude and longitude coordinates shown are based on the North American Datum of 1927 (NAD 27) as currently required by the Mass Media Bureau of the FCC.

Ownership: Clear Channel Communications Inc. (Group Owner).

Began Operation: August 1, 2002. Standard and High Definition.

Personnel:

Kent Cornish, General Manager.

Jeff McCausland, General Sales Manager.

David Hill, Local Sales Manager.

Todd Murphy, National Sales Manager.

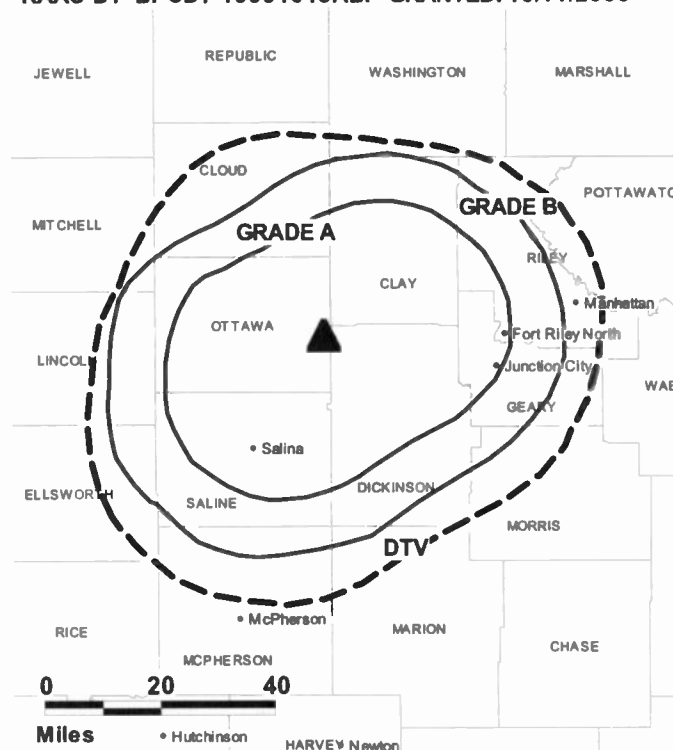
David Caruso, Chief Engineer.

Teresa Parten, Business Manager.

Linda Madzey, Program Director.

Michael Truman, Promotion Director.

KAAS-DT BPCDT-19991018ABF GRANTED: 10/11/2000



© 2007 Warren Communications News

Ken Whitney, Production Manager.

Shelley Owens, Traffic Manager.

City of License: Salina. **Station DMA:** Wichita-Hutchinson, KS. **Rank:** 67.

Nielsen Data: Not available.

KAAS-TV
Ch. 18
(Satellite of KSAS-TV, Wichita)

Network Service: FOX.

Licensee: Clear Channel Radio Licenses Inc., 200 Concord Plaza, Suite 600, San Antonio, TX 78265-9512.

Studio: 316 N. West St., Wichita, KS 67203.

Mailing Address: 316 N. West St., Wichita, KS 67203.

Phone: 316-942-2424. **Fax:** 316-942-8927.

E-mail: foxfeedback@foxxansas.com

Web Site: http://www.foxxansas.com

Technical Facilities: Channel No. 18 (494-500 MHz). Authorized power: 612.3-kw max. visual. Antenna: 1040-ft above av. terrain, 866-ft. above ground, 2361-ft. above sea level.

Latitude 39° 06' 16"
 Longitude 97° 23' 15"

Transmitter: Ottawa County, 282 degrees T from Manchester.

Digital Facilities: Channel No. 17 (488-494 MHz). Power: 65-kw max. visual. Antenna: 1030-ft above av. terrain, 866-ft. above ground, 2362-ft. above sea level.

Latitude 39° 06' 16"
 Longitude 97° 23' 15"

FCC Digital File Number: BPCDT-19991018ABF. Granted: October 11, 2000.

Note: Latitude and longitude coordinates shown are based on the North American Datum of 1927 (NAD 27) as currently required by the Mass Media Bureau of the FCC.

Ownership: Clear Channel Communications Inc. (Group Owner).

Began Operation: April 3, 1988.

Personnel:

Kent Cornish, General Manager.

Jeff McCausland, General Sales Manager.

David Hill, Local Sales Manager.

Todd Murphy, National Sales Manager.

David Caruso, Chief Engineer.

Teresa Parten, Business Manager.

Linda Madzey, Program Director.

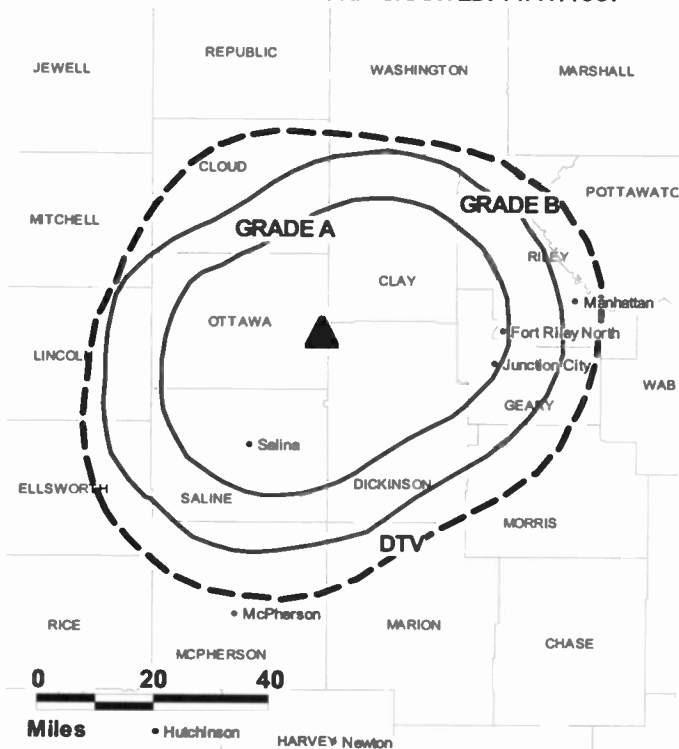
Michael Truman, Promotion Director.

Ken Whitney, Production Manager.

Shelley Owens, Traffic Manager.

Rates: On request.

KAAS-TV BMPCT-19870707KF GRANTED: 11/17/1987



© 2007 Warren Communications News

City of License: Salina. **Station DMA:** Wichita-Hutchinson, KS. **Rank:** 67.

Circulation © 2006 Nielsen. Coverage based on Nielsen study.

| GrandTotal | Cable TV Households | Non-cable TV Households | Total TV Households |
|-----------------------------------|---------------------|-------------------------|---------------------|
| Estimated Station Totals * | 34,470 | 13,450 | 47,920 |
| Average Weekly Circulation (2006) | 12,228 | 1,930 | 14,158 |
| Average Daily Circulation (2006) | | | 4,476 |
| Station DMA Total | Cable TV Households | Non-cable TV Households | Total TV Households |
| Estimated Station Totals * | 23,310 | 8,070 | 31,380 |
| Average Weekly Circulation (2006) | 10,571 | 1,119 | 11,690 |
| Average Daily Circulation (2006) | | | 3,801 |
| Other DMA Total | Cable TV Households | Non-cable TV Households | Total TV Households |
| Estimated Station Totals * | 11,160 | 5,380 | 16,540 |
| Average Weekly Circulation (2006) | 1,657 | 811 | 2,468 |
| Average Daily Circulation (2006) | | | 675 |

*Estimated station totals are sums of the Nielsen TV and Cable TV household estimates for each county in which the station registers viewing of more than 5% as per the Nielsen Survey Methods.

KSNT
Ch. 27

Network Service: CW, NBC.

Licensee: Montecito Television License Corp. of Topeka, 559 San Ysidro Rd., Suite 1, Montecito, CA 93108.

Studio: 6835 N.W. U.S. Hwy. 24, Topeka, KS 66618.

Mailing Address: Box 2700, Topeka, KS 66601.

Phone: 785-582-4000. **Fax:** 785-582-4783.

E-mail: doverla@ksnt.com

Web Site: http://www.ksnt.com

Technical Facilities: Channel No. 27 (548-554 MHz). Authorized power: 1100-kw max. & 912-kw horizontal visual, 165-kw & 138-kw horizontal aural. Antenna: 1050-ft above av. terrain, 1122-ft. above ground, 2021-ft. above sea level.

Latitude 39° 05' 34"
Longitude 95° 47' 04"

Transmitter: 6835 N.W. U.S. Hwy. 24.

Digital Facilities: Channel No. 28 (554-560 MHz). Power: 16-kw max. visual, aural. Antenna: 1050-ft above av. terrain, 1122-ft. above ground, 2021-ft. above sea level.

Latitude 39° 05' 34"
Longitude 95° 47' 04"

FCC Digital File Number: BPCDT-19991021AAM. Granted: October 27, 2005.

Note: Latitude and longitude coordinates shown are based on the North American Datum of 1927 (NAD 27) as currently required by the Mass Media Bureau of the FCC.

Multichannel TV Sound: Stereo only.

Satellite Earth Stations: Transmitter Thales; Harris, 11-meter Ku-band; RCA Americom, 3-meter Ku-band; Harris, 4.6-meter Ku-band; Scientific-Atlanta, M/A-Corn, Harris receivers.

News Services: AP, NBC News Channel, KSN, CNN.

Ownership: Montecito Broadcast Group LLC (Group Owner).

Began Operation: December 28, 1967. Sale to present owner by Emmis Communications Corp. approved by FCC December 19, 2005.

Represented (legal): Latham & Watkins.

Represented (sales): Harrington, Righter & Parsons Inc.

Personnel:

Ken Selvaggi, Vice President & General Manager.

Jean Turnbough, General Sales Manager.

Ken Hastert, Local Sales Manager.

Scott Duff, News Director.

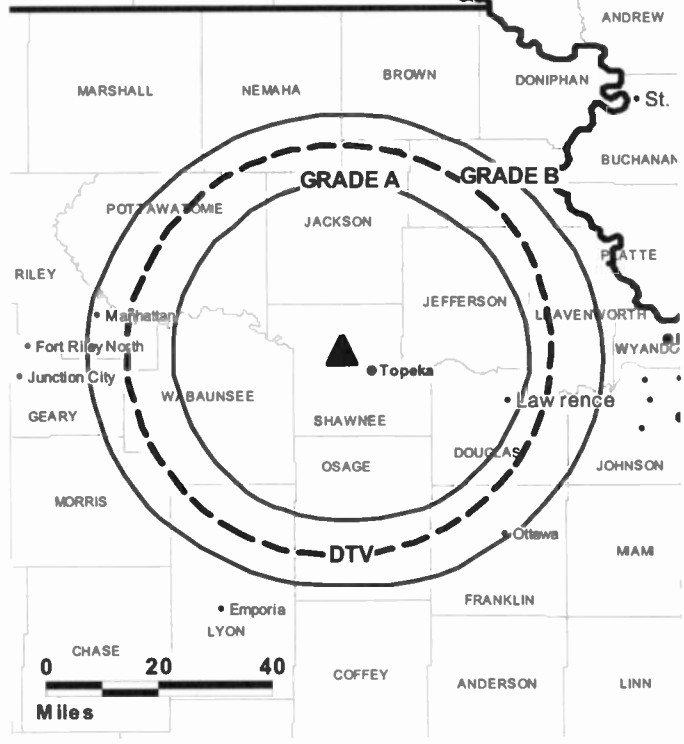
Doug Overla, Chief Engineer.

Connie Goodson, Business Manager.

Laura Terrel, Programming Assistant.

Gary Lindberg, Traffic Coordinator.

KSNT BMLCT-20051103AAQ GRANTED: 12/8/2005



© 2007 Warren Communications News

Highest 30 Sec. Rate: \$1200.

City of License: Topeka. **Station DMA:** Topeka, KS. **Rank:** 138.

Circulation © 2006 Nielsen. Coverage based on Nielsen study.

| GrandTotal | Cable TV Households | Non-cable TV Households | Total TV Households |
|-----------------------------------|---------------------|-------------------------|---------------------|
| Estimated Station Totals * | 151,560 | 69,160 | 220,720 |
| Average Weekly Circulation (2006) | 99,802 | 36,612 | 136,414 |
| Average Daily Circulation (2006) | | | 68,641 |
| Station DMA Total | Cable TV Households | Non-cable TV Households | Total TV Households |
| Estimated Station Totals * | 111,390 | 59,260 | 170,650 |
| Average Weekly Circulation (2006) | 81,272 | 35,563 | 116,835 |
| Average Daily Circulation (2006) | | | 62,403 |
| Other DMA Total | Cable TV Households | Non-cable TV Households | Total TV Households |
| Estimated Station Totals * | 40,170 | 9,900 | 50,070 |
| Average Weekly Circulation (2006) | 18,530 | 1,049 | 19,579 |
| Average Daily Circulation (2006) | | | 6,238 |

*Estimated station totals are sums of the Nielsen TV and Cable TV household estimates for each county in which the station registers viewing of more than 5% as per the Nielsen Survey Methods.

KSNT-DT
Ch. 28

Network Service: NBC.

Licensee: Montecito Television License Corp. of Topeka, 559 San Ysidro Rd., Suite 1, Montecito, CA 93108.

Studio: 66835 NW US Hwy 24, Topeka, KS 66618.

Mailing Address: Box 2700, Topeka, KS 66601.

Phone: 785-582-4000. **Fax:** 785-582-4783.

E-mail: doveria@ksnt.com

Web Site: http://www.ksnt.com

Technical Facilities: Channel No. 28 (554-560 MHz). Authorized power: 16-kw max. visual, aural. Antenna: 1050-ft above av. terrain, 1122-ft. above ground, 2021-ft. above sea level.

| | | | |
|-----------|-----|-----|-----|
| Latitude | 39° | 05' | 34" |
| Longitude | 95° | 47' | 04" |

Note: Latitude and longitude coordinates shown are based on the North American Datum of 1927 (NAD 27) as currently required by the Mass Media Bureau of the FCC.

Multichannel TV Sound: Stereo only.

Satellite Earth Stations: Transmitter Thales; RCA Americom, 3-meter Ku-band; Harris, 4.6-meter Ku-band; Harris, 11-meter Ku-band; Scientific-Atlanta, M/A-Corn, Harris receivers.

News Service: NBC.

Ownership: Montecito Broadcast Group LLC (Group Owner).

Began Operation: Station operating; no on-air date

Represented (legal): Latham & Watkins.

Represented (sales): Harrington, Righter & Parsons Inc.

Personnel:

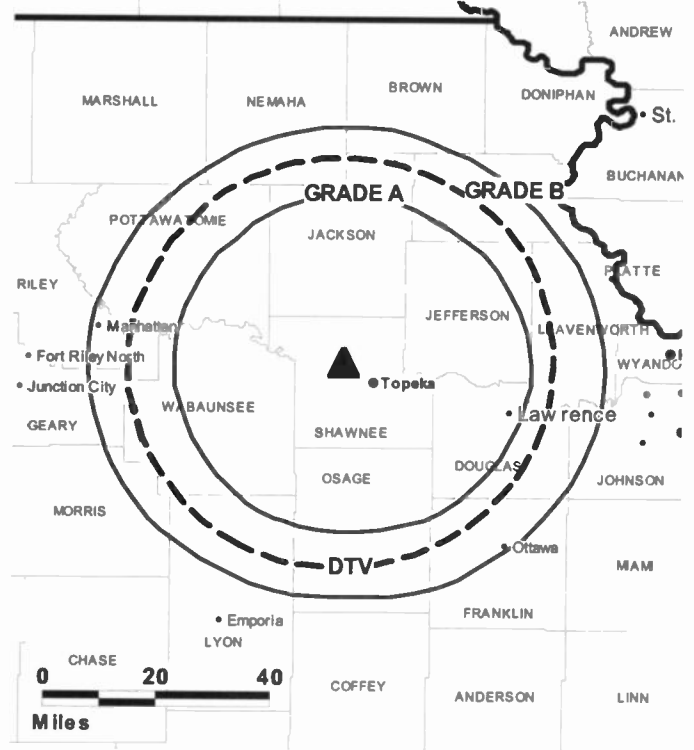
Ken Selvaggi, Vice President & General Manager.

Jean Turnbough, General Sales Manager.

Ken Hastert, Local Sales Manager.

Scott Duff, News Director.

KSNT-DT BMPCDT-20051006AAT GRANTED: 10/27/2005



© 2007 Warren Communications News

Doug Overia, Chief Engineer.

Connie Goodson, Business Manager.

Laura Terrel, Programming Assistant.

Gary Lindberg, Traffic Coordinator.

City of License: Topeka. **Station DMA:** Topeka, KS. **Rank:** 138.

Nielsen Data: Not available.

KTKA-DT
Ch. 48

Network Service: ABC.

Grantee: Free State Communications LLC, 609 New Hampshire, Lawrence, KS 66044.

Studio: 2121 S.W. Chelsea Dr., Topeka, KS 66604.

Mailing Address: Box 4949, Topeka, KS 66614.

Phone: 785-273-4949. **Fax:** 785-273-7811.

E-mail: mcaudle@ktka.tv

Web Site: <http://www.ktka.tv>

Technical Facilities: Channel No. 48 (674-680 MHz). Authorized power: 55-kw max. visual, aural. Antenna: 1480-ft above av. terrain, 1416-ft. above ground, 2526-ft. above sea level.

| | | | |
|-----------|-----|-----|-----|
| Latitude | 39° | 01' | 34" |
| Longitude | 95° | 55' | 01" |

Note: Latitude and longitude coordinates shown are based on the North American Datum of 1927 (NAD 27) as currently required by the Mass Media Bureau of the FCC.

Ownership: Free State Communications LLC.

Began Operation: Station operating under Special Temporary Authority at 14.2-kw max. visual; no on-air date

Represented (legal): Cinnamon Mueller.

Represented (sales): Millennium Sales & Marketing.

Personnel:

Bob Fulmer, General Manager & General Sales Manager.

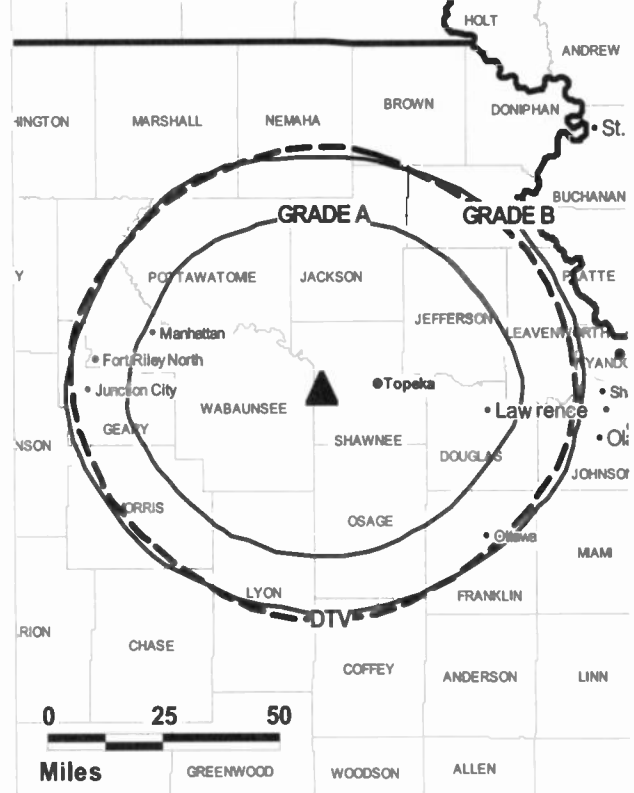
Rudy Guzman, Operations & Production Manager.

Mike Caudle, Chief Engineer.

Ellen Wheeler, Business Manager.

Ann Hodges, Program Director.

KTKA-DT BMDPDT-20060518ACS GRANTED: 6/15/2006



© 2007 Warren Communications News

Steve Drain, Creative Services & Promotion Director.

Angie Cox, Traffic Manager.

City of License: Topeka. **Station DMA:** Topeka, KS. **Rank:** 138.

Nielsen Data: Not available.

**KTKA-TV
Ch. 49**

Network Service: ABC.

Licensee: Free State Communications LLC, 609 New Hampshire, Lawrence, KS 66044.

Studio: 2121 S.W. Chelsea Dr., Topeka, KS 66604.

Mailing Address: Box 4949, Topeka, KS 66604.

Phone: 785-273-4949. **Fax:** 785-273-7811.

E-mail: mcaudle@ktka.tv

Web Site: http://www.ktka.tv

Technical Facilities: Channel No. 49 (680-686 MHz). Authorized power: 2690-kw max. visual, aural. Antenna: 1486-ft above av. terrain, 1416-ft. above ground, 2526-ft. above sea level.

Latitude 39° 00' 34"
Longitude 95° 55' 01"

Transmitter: 2300 W. Union Rd.

Digital Facilities: Channel No. 48 (674-680 MHz). Power: 55-kw max. visual, aural. Antenna: 1480-ft above av. terrain, 1416-ft. above ground, 2526-ft. above sea level.

Latitude 39° 01' 34"
Longitude 95° 55' 01"

FCC Digital File Number: BPCDT-19991101AKF. Granted: June 15, 2006.

Note: Latitude and longitude coordinates shown are based on the North American Datum of 1927 (NAD 27) as currently required by the Mass Media Bureau of the FCC.

Multichannel TV Sound: Stereo only.

Satellite Earth Stations: M/A-Corn, 3.7-meter C-band; Andrew, 4.5-meter C-band; Pinzone receivers.

News Service: AP.

Ownership: Free State Communications LLC.

Began Operation: June 20, 1983. Transfer of control to Larry D. Hudson approved by FCC February 11, 1985. Sale to Brechner Management Co. by Hudson approved by FCC April 28, 1986. Sale to present owner by Brechner Management Co. approved by FCC August 17, 2005.

Represented (legal): Cinnamon Mueller.

Represented (sales): Millennium Sales & Marketing.

Personnel:

Bob Fulmer, General Manager & General Sales Manager.

Rudy Guzman, Operations & Production Manager.

Mike Caudle, Chief Engineer.

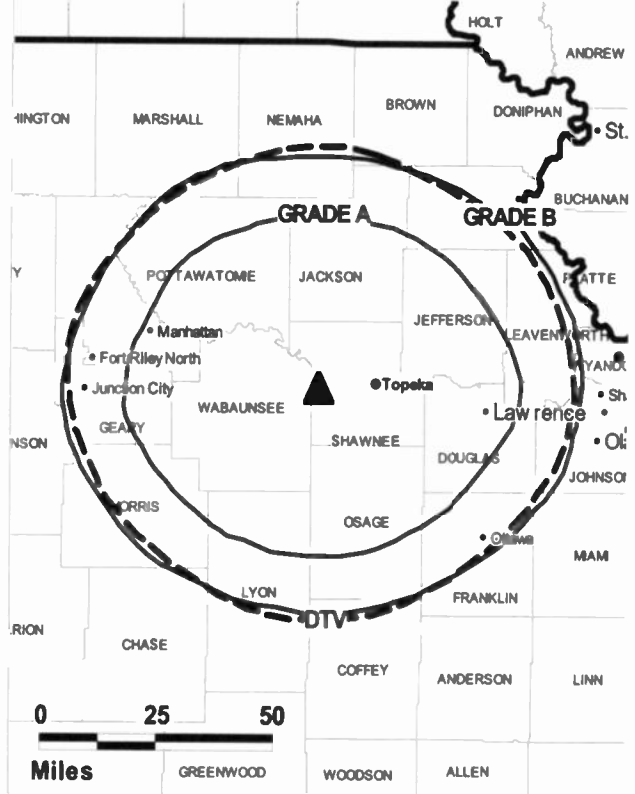
Ellen Wheeler, Business Manager.

Ann Hodges, Program Director.

Steve Drain, Creative Services & Promotion Director.

Angie Cox, Traffic Manager.

KTKA-TV BMPCT-20040525AGW GRANTED: 6/18/2004



Highest 30 Sec. Rate: \$500.

City of License: Topeka. **Station DMA:** Topeka, KS. **Rank:** 138.

Circulation © 2006 Nielsen. Coverage based on Nielsen study.

| GrandTotal | Cable TV Households | Non-cable TV Households | Total TV Households |
|-----------------------------------|------------------------|----------------------------|------------------------|
| Estimated Station Totals * | 150,140 | 65,670 | 215,810 |
| Average Weekly Circulation (2006) | 62,778 | 27,358 | 90,136 |
| Average Daily Circulation (2006) | | | 32,534 |
| Station DMA Total | Cable TV Households | Non-cable TV Households | Total TV Households |
| Estimated Station Totals * | 111,390 | 59,260 | 170,650 |
| Average Weekly Circulation (2006) | 58,382 | 26,994 | 85,376 |
| Average Daily Circulation (2006) | | | 31,014 |
| Other DMA Total | Cable TV Households | Non-cable TV Households | Total TV Households |
| Estimated Station Totals * | 38,750 | 6,410 | 45,160 |
| Average Weekly Circulation (2006) | 4,396 | 364 | 4,760 |
| Average Daily Circulation (2006) | | | 1,520 |

*Estimated station totals are sums of the Nielsen TV and Cable TV household estimates for each county in which the station registers viewing of more than 5% as per the Nielsen Survey Methods.

WIBW-DT
Ch. 13

Network Service: MNT, CBS.

Licensee: Gray Television Licensee Inc., 1750 K St. NW, Suite 1200, Washington, DC 20005.

Studio: 631 S.W. Commerce Place, Topeka, KS 66615.

Mailing Address: 631 S.W. Commerce Place, Topeka, KS 66615.

Phone: 785-272-6397; 785-272-3456. **Fax:** 785-272-0117.

E-mail: promotions@wibw.com

Web Site: http://www.wibw.com

Technical Facilities: Channel No. 44 (650-656 MHz). Authorized power: 193-kw max. visual, aural. Antenna: 1244-ft above av. terrain, 1081-ft. above ground, 2381-ft. above sea level.

| | | | |
|-----------|-----|-----|-----|
| Latitude | 39° | 00' | 22" |
| Longitude | 96° | 02' | 57" |

Note: Latitude and longitude coordinates shown are based on the North American Datum of 1927 (NAD 27) as currently required by the Mass Media Bureau of the FCC.

Ownership: Gray Television Inc. (Group Owner).

Began Operation: Station operating; no on-air date

Represented (legal): Wiley, Rein & Fielding.

Represented (sales): Continental Television Sales.

Personnel:

Steve Cornwell, General Manager.

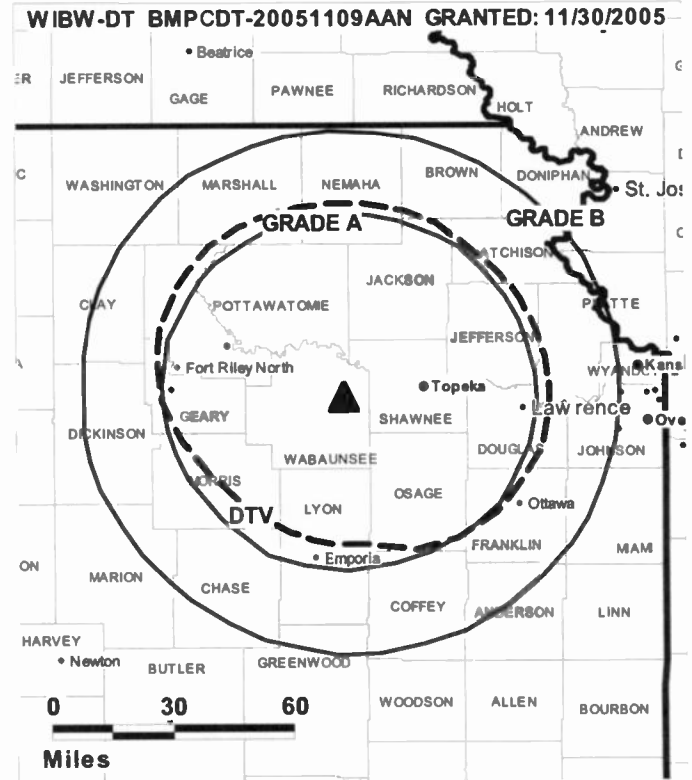
Mike Turner, Operations, Promotion & Production Manager.

Dan Hoffman, General Sales Manager.

Lisa Chapman, Local Sales Manager.

Jon Janes, News Director.

Mark Doan, Chief Engineer.



Rick Engstrom, Business Manager.

Sharon Cole, Program Director.

Donita Mishler, Traffic Manager.

City of License: Topeka. **Station DMA:** Topeka, KS. **Rank:** 138.

Nielsen Data: Not available.

WIBW-TV
Ch. 13

Network Service: CBS.

Licensee: Gray Television Licensee Inc., 1750 K St. NW, Suite 1200, Washington, DC 20005.

Studio: 631 S.W. Commerce Place, Topeka, KS 66615.

Mailing Address: 631 S.W. Commerce Place, Topeka, KS 66615.

Phone: 785-272-6397. **Fax:** 785-272-0117.

E-mail: promotions@wibw.com

Web Site: http://www.wibw.com

Technical Facilities: Channel No. 13 (210-216 MHz). Authorized power: 316-kw visual, 63.5-kw aural. Antenna: 1380-ft above av. terrain, 1255-ft. above ground, 2549-ft. above sea level.

Latitude 39° 00' 18.5"
Longitude 96° 02' 57.5"

Transmitter: 18-mi. W of Topeka & 5.5-mi. S of Maple Hill, KS.

Digital Facilities: Channel No. 44 (650-656 MHz). Power: 193-kw max. visual, aural. Antenna: 1244-ft above av. terrain, 1081-ft. above ground, 2381-ft. above sea level.

Latitude 39° 00' 22"
Longitude 96° 02' 57"

FCC Digital File Number: BPCDT-19991029ADS. Granted: November 30, 2005.

Note: Latitude and longitude coordinates shown are based on the North American Datum of 1927 (NAD 27) as currently required by the Mass Media Bureau of the FCC.

Multichannel TV Sound: Stereo only.

Satellite Earth Stations: Transmitter Harris; Microdyne, 7-meter; Simulsat, 5-meter; Simulsat, Scientific-Atlanta, RCA, Microdyne receivers.

SNG Mobile Dish: Vertex, 2.6-meter Ku-band.

News Services: CBS Newspath, AP.

Ownership: Gray Television Inc. (Group Owner).

Began Operation: November 15, 1953. Sale to Stauffer Communications Inc. by Capper Publications approved by FCC December 19, 1956 (Television Digest, Vol. 12:51). Sale to Morris Communications by Stauffer approved by FCC May 2, 1995 (Vol. 34:32). Sale to Benedek Broadcasting Co. LLC by Morris approved by FCC April 12, 1996 (Vol. 35:49). Sale to present owner by Benedek Broadcasting Co. LLC approved by FCC August 29, 2002 (Vol. 42:14).

Represented (sales): Continental Television Sales.

Represented (legal): Wiley, Rein & Fielding.

Personnel:

Steve Cornwell, General Manager.

Mike Turner, Operations, Promotion & Production Manager.

Dan Hoffman, General Sales Manager.

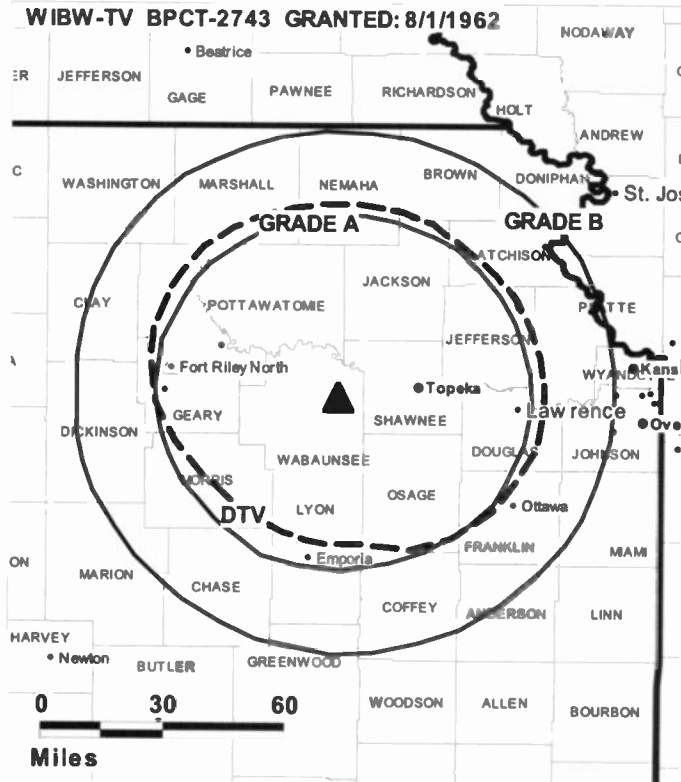
Lisa Chapman, Local Sales Manager.

Jon Janes, News Director.

Mark Doan, Chief Engineer.

Rick Engstrom, Business Manager.

WIBW-TV BPCT-2743 GRANTED: 8/1/1962



© 2007 Warren Communications News

Sharon Cole, Program Director.

Donita Mishler, Traffic Manager.

Highest 30 Sec. Rate: \$450.

City of License: Topeka. **Station DMA:** Topeka, KS. **Rank:** 138.

Circulation © 2006 Nielsen. Coverage based on Nielsen study.

| GrandTotal | Cable TV Households | Non-cable TV Households | Total TV Households |
|-----------------------------------|------------------------|----------------------------|------------------------|
| Estimated Station Totals * | 187,710 | 98,520 | 286,230 |
| Average Weekly Circulation (2006) | 108,748 | 45,281 | 154,029 |
| Average Daily Circulation (2006) | | | 85,260 |
| Station DMA Total | Cable TV Households | Non-cable TV Households | Total TV Households |
| Estimated Station Totals * | 111,390 | 59,260 | 170,650 |
| Average Weekly Circulation (2006) | 83,230 | 42,157 | 125,387 |
| Average Daily Circulation (2006) | | | 76,732 |
| Other DMA Total | Cable TV Households | Non-cable TV Households | Total TV Households |
| Estimated Station Totals * | 76,320 | 39,260 | 115,580 |
| Average Weekly Circulation (2006) | 25,518 | 3,124 | 28,642 |
| Average Daily Circulation (2006) | | | 8,528 |

*Estimated station totals are sums of the Nielsen TV and Cable TV household estimates for each county in which the station registers viewing of more than 5% as per the Nielsen Survey Methods.

KAKE-DT
Ch. 21

Network Service: ABC.

Licensee: Gray Television Licensee Inc., 1750 K St. NW, Suite 1200, Washington, DC 20005.

Studio: 1500 N. West St., Wichita, Ks 67207.

Mailing Address: 1500 N. West St., Wichita, KS 67207.

Phone: 316-943-4221. **Fax:** 316-943-5943.

E-mail: tcole@kake.com

Web Site: http://www.kake.com

Technical Facilities: Channel No. 21 (512-518 MHz). Authorized power: 850-kw max. visual, aural. Antenna: 1016-ft above av. terrain, 1035-ft. above ground, 2405-ft. above sea level.

| | | | |
|-----------|-----|-----|-----|
| Latitude | 37° | 46' | 53" |
| Longitude | 97° | 31' | 08" |

Note: Latitude and longitude coordinates shown are based on the North American Datum of 1927 (NAD 27) as currently required by the Mass Media Bureau of the FCC.

Ownership: Gray Television Inc. (Group Owner).

Began Operation: August 7, 2002. High Definition.

Represented (legal): Wiley, Rein & Fielding.

Represented (sales): Continental Television Sales.

Personnel:

Terry Cole, President & General Manager.

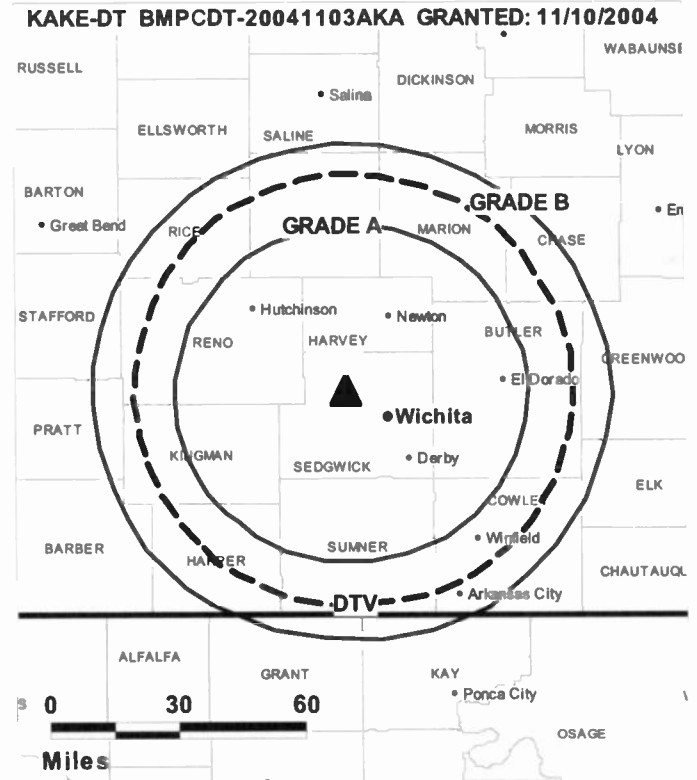
Patrick Myers, Operations & Production Manager.

Dan Wall, General Sales Manager.

George Brown, Local Sales Manager.

Glen Horn, News Director.

Dale Morrell, Chief Engineer.



© 2007 Warren Communications News

Joseph Miller, Business Manager.

Bryan Frye, Marketing & Promotion Director.

Vicki Heckman, Traffic Manager.

City of License: Wichita. **Station DMA:** Wichita-Hutchinson, KS. **Rank:** 67.

Nielsen Data: Not available.

KAKE-TV

Ch. 10

(Operates satellites KLBV, Colby; KUPK-TV, Garden City)

Network Service: ABC.

Licensee: Gray Television Licensee Inc., 1750 K St. NW, Suite 1200, Washington, DC 20005.

Studio: 1500 N. West St., Wichita, KS 67203.

Mailing Address: 1500 N. West St., Wichita, KS 67203.

Phone: 316-943-4221. **Fax:** 316-943-5493.

E-mail: tcole@kake.com

Web Site: http://www.kake.com

Technical Facilities: Channel No. 10 (192-198 MHz). Authorized power: 316-kw visual, 44.7-kw aural. Antenna: 1016-ft above av. terrain, 1035-ft. above ground, 2405-ft. above sea level.

Latitude 37° 46' 53"
Longitude 97° 31' 08"

Transmitter: W. 53rd St.

Digital Facilities: Channel No. 21 (512-518 MHz). Power: 850-kw max. visual, aural. Antenna: 1016-ft above av. terrain, 1035-ft. above ground, 2405-ft. above sea level.

Latitude 37° 46' 53"
Longitude 97° 31' 08"

FCC Digital File Number: BPCDT-19991025AEG. Granted: November 10, 2004.

Note: Latitude and longitude coordinates shown are based on the North American Datum of 1927 (NAD 27) as currently required by the Mass Media Bureau of the FCC.

Multichannel TV Sound: Stereo only.

Satellite Earth Stations: Transmitter RCA; Scientific-Atlanta, 7-meter C-band; Andrew, 7.3-meter C-band; AFC, 3.7-meter Ku-band; Andrew, 4.5-meter C-band; Andrew, 5.6-meter Ku-band; Scientific-Atlanta, M/A-Com, Avantek receivers.

SNG Mobile Dish: Dalsat/Andrew, 3.7-meter Ku-band.

News Services: AP, Conus.

Ownership: Gray Television Inc. (Group Owner).

Began Operation: October 19, 1954. Sale to Chronicle Publishing Co. by KAKE-TV & Radio approved by FCC January 21, 1980 (Television Digest, Vol. 19:14). Station, along with Chronicle's KLBV, KUPK-TV & WOWT, were acquired by LIN Television; and then swapped for Benedek Broadcasting's WWLP. FCC approved deal March 23, 2000. Sale to present owner by Benedek Broadcasting Co. LLC approved by FCC August 29, 2002 (Vol. 42:14).

Represented (sales): Continental Television Sales.

Represented (legal): Wiley, Rein & Fielding.

Personnel:

Terry Cole, President & General Manager.

Patrick Myers, Operations & Production Manager.

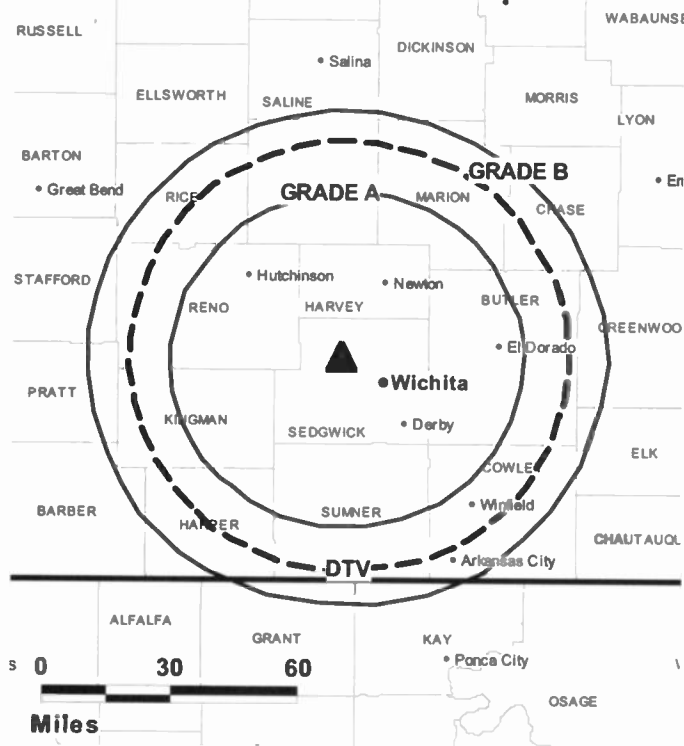
Dan Wall, General Sales Manager.

George Brown, Local Sales Manager.

Glen Horn, News Director.

Dale Morrell, Chief Engineer.

KAKE-TV BMLCT-20050623ABM GRANTED: 9/7/2005



© 2007 Warren Communications News

Joseph Miller, Business Manager.

Bryan Frye, Marketing & Promotion Director.

Vicki Heckman, Traffic Manager.

Highest 30 Sec. Rate: \$6000.

City of License: Wichita. **Station DMA:** Wichita-Hutchinson, KS. **Rank:** 67.

Circulation © 2006 Nielsen. Coverage based on Nielsen study.

| GrandTotal | Cable TV Households | Non-cable TV Households | Total TV Households |
|-----------------------------------|---------------------|-------------------------|---------------------|
| Estimated Station Totals * | 270,420 | 129,600 | 400,020 |
| Average Weekly Circulation (2006) | 175,827 | 80,369 | 256,196 |
| Average Daily Circulation (2006) | | | 121,833 |
| Station DMA Total | Cable TV Households | Non-cable TV Households | Total TV Households |
| Estimated Station Totals * | 252,700 | 127,590 | 380,290 |
| Average Weekly Circulation (2006) | 170,349 | 80,237 | 250,586 |
| Average Daily Circulation (2006) | | | 120,268 |
| Other DMA Total | Cable TV Households | Non-cable TV Households | Total TV Households |
| Estimated Station Totals * | 17,720 | 2,010 | 19,730 |
| Average Weekly Circulation (2006) | 5,478 | 132 | 5,610 |
| Average Daily Circulation (2006) | | | 1,565 |

*Estimated station totals are sums of the Nielsen TV and Cable TV household estimates for each county in which the station registers viewing of more than 5% as per the Nielsen Survey Methods.

KSAS-DT
Ch. 26

Network Service: FOX.

Licensee: Clear Channel Broadcasting Licenses Inc., 200 Concord Plaza, Suite 600, San Antonio, TX 78216.

Studio: 316 N. West St., Wichita, KS 67203.

Mailing Address: 316 N. West St., Wichita, KS 67203.

Phone: 210-822-2828; 316-942-2424. **Fax:** 316-942-8927.

E-mail: foxfeedback@foxkansas.com

Web Site: http://www.foxkansas.com

Technical Facilities: Channel No. 26 (542-548 MHz). Authorized power: 350-kw visual, aural. Antenna: 994-ft above av. terrain, 1004-ft. above ground, 2372-ft. above sea level.

| | | | |
|-----------|-----|-----|-----|
| Latitude | 37° | 46' | 40" |
| Longitude | 97° | 30' | 37" |

Note: Latitude and longitude coordinates shown are based on the North American Datum of 1927 (NAD 27) as currently required by the Mass Media Bureau of the FCC.

Ownership: Clear Channel Communications Inc. (Group Owner).

Began Operation: November 1, 2002. Standard and High Definition.

Represented (sales): Millennium Sales & Marketing.

Personnel:

Kent Cornish, General Manager.

David Hill, General Sales Manager.

Todd Murphy, National Sales Manager.

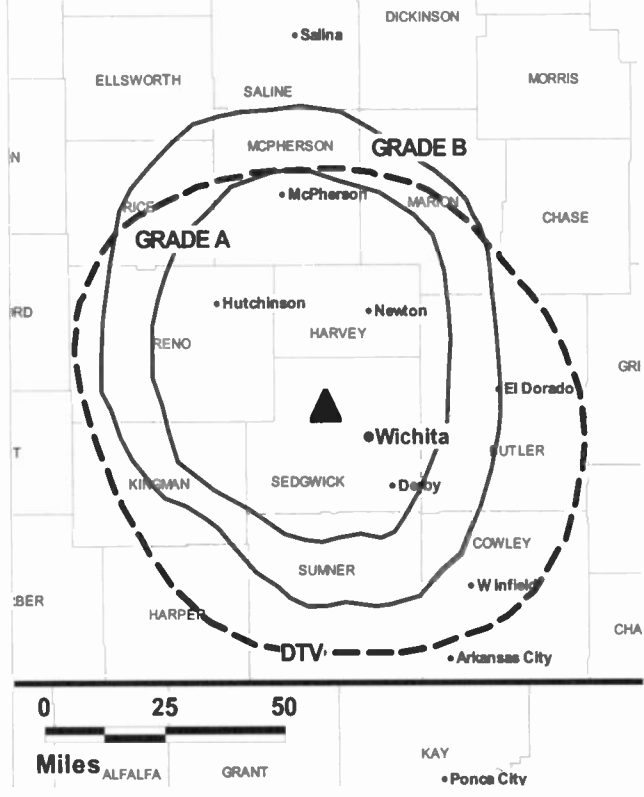
David Caruso, Chief Engineer.

Teresa Parten, Business Manager.

Linda Madzey, Program Director.

Michael Trueman, Promotion Director.

KSAS-DT BMDPDT-20020613AAK GRANTED: 11/14/1996



Ken Whitney, Production Manager.

Shelly Owens, Traffic Manager.

Tom Gateway, Public Service Director.

City of License: Wichita. **Station OMA:** Wichita-Hutchinson, KS. **Rank:** 67.

Nielsen Data: Not available.

KSAS-TV

Ch. 24

(Operates satellites KOCW, Hoisington; KAAS-TV, Salina)

Network Service: FOX.

Licensee: Clear Channel Radio Licenses Inc., 200 Concord Plaza, Suite 600, San Antonio, TX 78265-9512.

Studio: 316 N. West St., Wichita, KS 67203.

Mailing Address: 316 N. West St., Wichita, KS 67203.

Phone: 316-942-2424. **Fax:** 316-942-8927.

E-mail: foxfeedback@foxxkansas.com

Web Site: http://www.foxxkansas.com

Technical Facilities: Channel No. 24 (530-536 MHz). Authorized power: 3310-kw max. & 2009-kw horizontal visual, 331-kw & 200.9-kw horizontal aural. Antenna: 1119-ft above av. terrain, 1129-ft. above ground, 2497-ft. above sea level.

Latitude 37° 46' 40"
Longitude 97° 30' 37"

Transmitter: S of Hwy. 296, 1.4-mi. E of Colwich.

Digital Facilities: Channel No. 26 (542-548 MHz). Power: 350-kw visual, aural. Antenna: 994-ft above av. terrain, 1004-ft. above ground, 2372-ft. above sea level.

Latitude 37° 46' 40"
Longitude 97° 30' 37"

FCC Digital File Number: BPCDT-19991018ABE. Granted: June 21, 2002.

Note: Latitude and longitude coordinates shown are based on the North American Datum of 1927 (NAD 27) as currently required by the Mass Media Bureau of the FCC.

Satellite Earth Stations: Transmitter RCA; United Satellite Systems, 3.8-meter C-band; RCA Americom, 3.8-meter C-band; United Satellite Systems, 5-meter C-band; Scientific-Atlanta, M/A-Corn receivers.

LMA: Local marketing agreement with KMTW (U), Hutchinson.

Ownership: Clear Channel Communications Inc. (Group Owner).

Began Operation: August 24, 1985.

Represented (sales): Millennium Sales & Marketing.

Represented (legal): Wiley, Rein & Fielding.

Personnel:

Kent Cornish, General Manager.

David Hill, General Sales Manager.

Todd Murphy, National Sales Manager.

David Caruso, Chief Engineer.

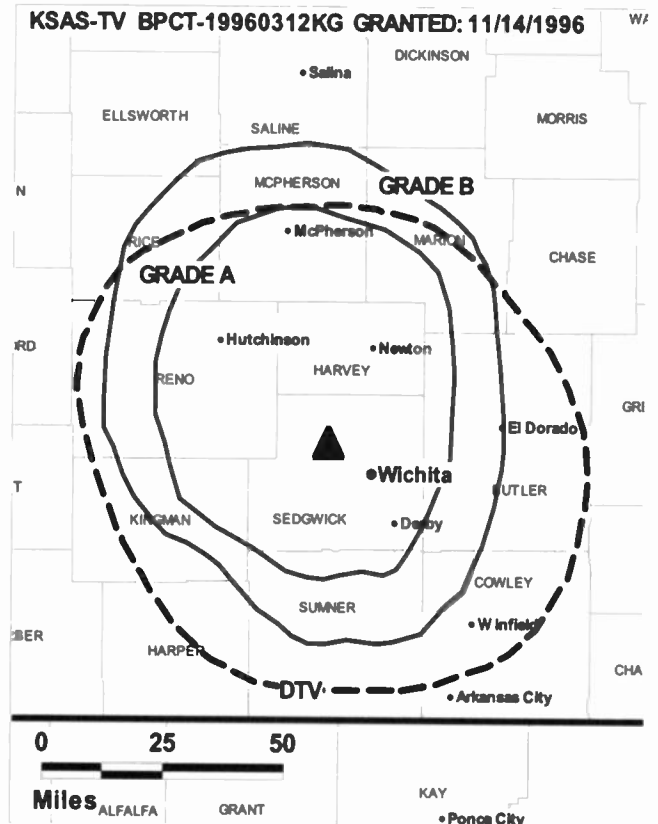
Teresa Parten, Business Manager.

Linda Madzey, Program Director.

Michael Trueman, Promotion Director.

Ken Whitney, Production Manager.

Shelley Owens, Traffic Manager.



© 2007 Warren Communications News

Tom Gateway, Public Service Director.

Highest 30 Sec. Rate: \$2500.

City of License: Wichita. **Station DMA:** Wichita-Hutchinson, KS. **Rank:** 67.

Circulation © 2006 Nielsen. Coverage based on Nielsen study.

| GrandTotal | Cable TV Households | Non-cable TV Households | Total TV Households |
|-----------------------------------|------------------------|----------------------------|------------------------|
| Estimated Station Totals * | 240,560 | 126,930 | 367,490 |
| Average Weekly Circulation (2006) | 117,443 | 59,084 | 176,527 |
| Average Daily Circulation (2006) | | | 62,848 |
| Station DMA Total | Cable TV Households | Non-cable TV Households | Total TV Households |
| Estimated Station Totals * | 237,860 | 126,930 | 364,790 |
| Average Weekly Circulation (2006) | 116,851 | 59,084 | 175,935 |
| Average Daily Circulation (2006) | | | 62,755 |
| Other DMA Total | Cable TV Households | Non-cable TV Households | Total TV Households |
| Estimated Station Totals * | 2,700 | 0 | 2,700 |
| Average Weekly Circulation (2006) | 592 | 0 | 592 |
| Average Daily Circulation (2006) | | | 93 |

*Estimated station totals are sums of the Nielsen TV and Cable TV household estimates for each county in which the station registers viewing of more than 5% as per the Nielsen Survey Methods.

KSCW
(formerly KWCV)
Ch. 33

Network Service: CW.

Licensee: WLBB Broadcasting LLC, 1124 Merrill St., Winnetka, IL 60093.

Studio: 200 W. Douglas Ave., 7th Floor, Wichita, KS 67202.

Mailing Address: 200 W. Douglas Ave., 7th Floor, Wichita, KS 67202.

Phone: 316-303-0700; 888-250-4988. **Fax:** 316-303-0160.

E-mail: elassberg@wbkansas.com

Web Site: http://www.wbkansas.com

Technical Facilities: Channel No. 33 (584-590 MHz). Authorized power: 2300-kw max. visual. Antenna: 1076-ft above av. terrain, 1076-ft. above ground, 2461-ft. above sea level.

Latitude 37° 48' 01"
 Longitude 97° 31' 29"

Digital Facilities: Channel No. 31 (572-578 MHz). Power: 1000-kw max. visual. Antenna: 1132-ft above av. terrain, 1132-ft. above ground.

Latitude 37° 48' 01"
 Longitude 97° 31' 29"

FCC Digital File Number: BPCDT-19991101AHK. Granted: February 08, 2001.

Note: Latitude and longitude coordinates shown are based on the North American Datum of 1927 (NAD 27) as currently required by the Mass Media Bureau of the FCC.

Ownership: Banks Broadcasting Inc. (Group Owner).

Began Operation: August 5, 1999.

Represented (sales): Petry Television Inc.

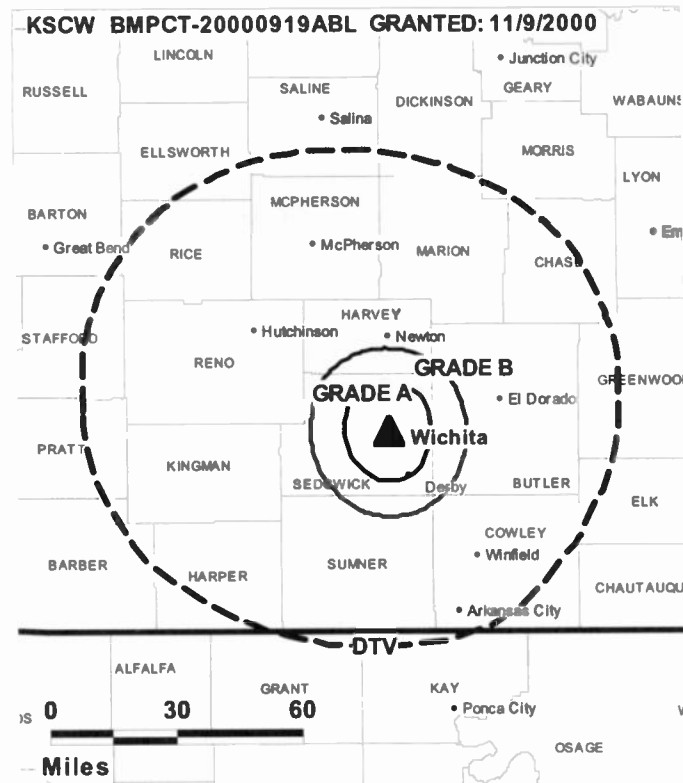
Personnel:

Eric Lassberg, General Manager.

Martin Heffner, Chief Engineer.

Lisa Bryce, Traffic Manager.

City of License: Wichita. **Station DMA:** Wichita-Hutchinson, KS. **Rank:** 67.



© 2007 Warren Communications News

Circulation © 2006 Nielsen. Coverage based on Nielsen study.

| GrandTotal | Cable TV Households | Non-cable TV Households | Total TV Households |
|-----------------------------------|------------------------|----------------------------|------------------------|
| Estimated Station Totals * | 268,680 | 119,950 | 388,630 |
| Average Weekly Circulation (2006) | 79,609 | 37,323 | 116,932 |
| Average Daily Circulation (2006) | | | 35,985 |
| Station DMA Total | Cable TV Households | Non-cable TV Households | Total TV Households |
| Estimated Station Totals * | 268,680 | 119,950 | 388,630 |
| Average Weekly Circulation (2006) | 79,609 | 37,323 | 116,932 |
| Average Daily Circulation (2006) | | | 35,985 |

*Estimated station totals are sums of the Nielsen TV and Cable TV household estimates for each county in which the station registers viewing of more than 5% as per the Nielsen Survey Methods.

KSCW-DT
(formerly KWCV-DT)
Ch. 31

Network Service: CW.

Grantee: WLBB Broadcasting LLC, 1124 Merrill St., Winnetka, IL 60093.

Studio: 200 W. Douglas Ave., 7th Floor, Wichita, KS 67202.

Mailing Address: 250 W. Douglas Ave., 7th Floor, Wichita, KS 67202.

Phone: 316-303-0700; 888-250-4988. **Fax:** 316-303-0160.

E-mail: elassberg@wbkansas.com

Web Site: <http://www.wbkansas.com>

Technical Facilities: Channel No. 31 (572-578 MHz). Authorized power: 1000-kw max. visual. Antenna: 1132-ft above av. terrain, 1132-ft. above ground.

| | | | |
|-----------|-----|-----|-----|
| Latitude | 37° | 48' | 01" |
| Longitude | 97° | 31' | 29" |

Note: Latitude and longitude coordinates shown are based on the North American Datum of 1927 (NAD 27) as currently required by the Mass Media Bureau of the FCC.

Ownership: Banks Broadcasting Inc. (Group Owner).

Began Operation: April 29, 2002. Standard Definition.

Represented (sales): Petry Television Inc.

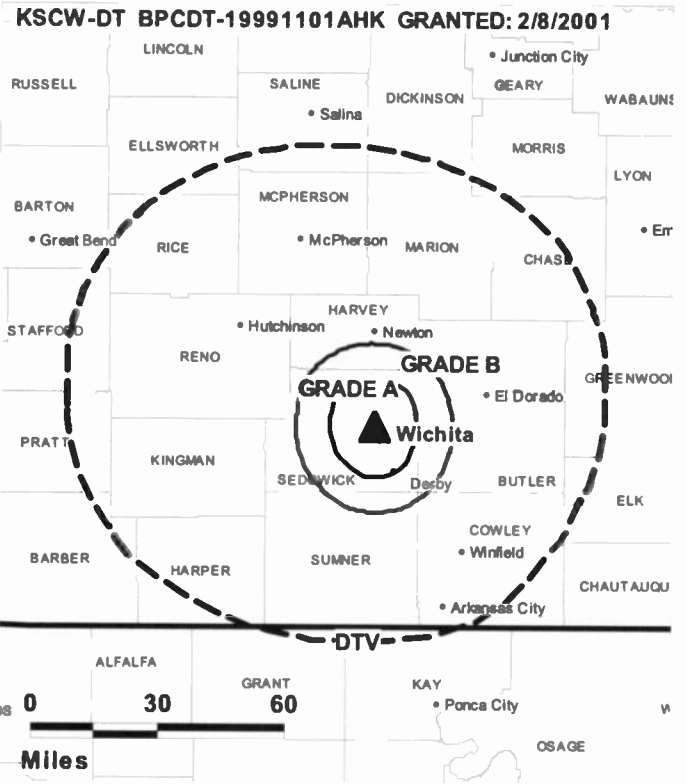
Personnel:

Eric Lassberg, General Manager.

Martin Heffner, Chief Engineer.

Lisa Bryce, Traffic Manager.

City of License: Wichita. **Station DMA:** Wichita-Hutchinson, KS. **Rank:** 67.



Nielsen Data: Not available.

KSNW

Ch. 3

(Operates satellites KSNC, Great Bend; KSNB, Garden City; KSNK, McCook)

Network Service: NBC.

Licensee: Montecito Television License Corp. of Wichita, 559 San Ysidro Rd., Suite 1, Montecito, CA 93108.

Studio: 833 N. Main St., Wichita, KS 67203.

Mailing Address: 833 N. Main St., Wichita, KS 67203.

Phone: 316-265-3333. **Fax:** 316-292-1197.

E-mail: generalmanager@ksn.com

Web Site: http://www.ksn.com

Technical Facilities: Channel No. 3 (60-66 MHz). Authorized power: 100-kw visual, aural. Antenna: 984-ft above av. terrain, 1004-ft. above ground, 2369-ft. above sea level.

Latitude 37° 46' 25"
Longitude 97° 30' 54"

Holds CP for change to 996-ft above av. terrain, 1015-ft. above ground, 2383-ft. above sea level; BPCT-20030930BCM.

Digital Facilities: Channel No. 45 (656-662 MHz). Power: 891-kw max. visual, aural. Antenna: 1024-ft above av. terrain, 1043-ft. above ground, 2410-ft. above sea level.

Latitude 37° 46' 26"
Longitude 97° 30' 51"

FCC Digital File Number: BPCDT-990709LH. Granted: October 14, 2004.

Note: Latitude and longitude coordinates shown are based on the North American Datum of 1927 (NAD 27) as currently required by the Mass Media Bureau of the FCC.

Multichannel TV Sound: Stereo only.

Satellite Earth Stations: Transmitter RCA; Harris, 3-meter; Superior, 3.6-meter Ku-band; RCA Americom, 3.6-meter; Scientific-Atlanta, 4.6-meter; Harris, 6-meter; Standard Communications, Scientific-Atlanta, Microdyne, Harris receivers.

SNG Mobile Dish: DX Communications, .

News Services: AP, NBC News Channel, KSN, Conus.

Ownership: Montecito Broadcast Group LLC (Group Owner).

Began Operation: September 1, 1955. Sale to The Standard Corp. approved by FCC December 30, 1980. Sale to SJL of Kansas Corp. by Standard Corp. approved by FCC August 8, 1988. Sale to Lee Enterprises Inc. by SJL of Kansas Corp. approved by FCC June 27, 1995. Transfer to Emmis Communications Corp. by Lee Enterprises Inc. approved by FCC September 27, 2000. Sale to present owner by Emmis Communications Corp. approved by FCC December 19, 2005.

Represented (sales): TeleRep Inc.

Represented (legal): Latham & Watkins.

Personnel:

Shawn Oswald, Vice President & General Manager.

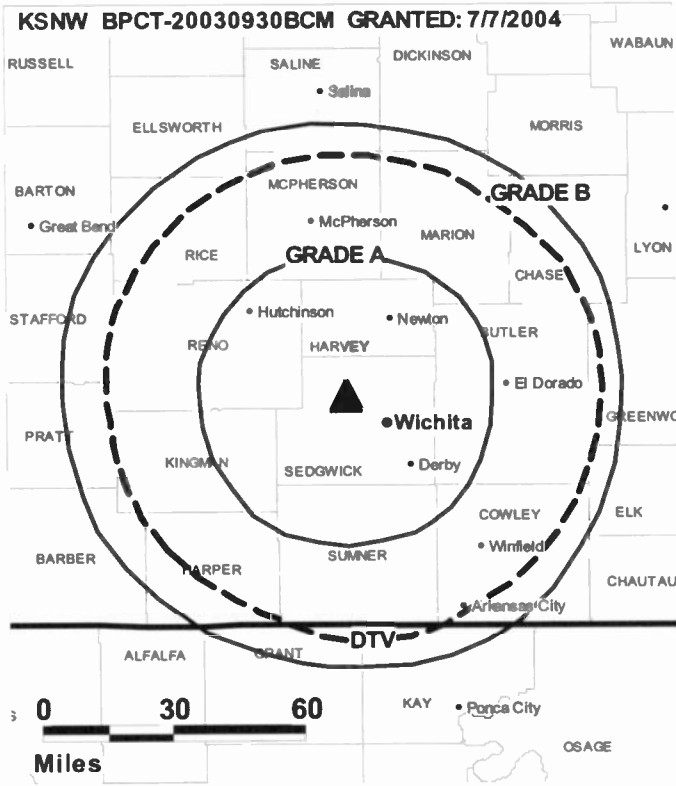
Dan Hogan, Local Sales Manager.

Becky Swan, National Sales Manager.

Todd Spessard, News Director.

Dave Rickels, Chief Engineer.

Georgianna Mattke, Business Manager.



© 2007 Warren Communications News

- Betty Erickson, Program Director.
- David Bell, Promotion Director.
- David Thornton, Production Director.

Rates: On request.

City of License: Wichita. **Station DMA:** Wichita-Hutchinson, KS. Rank: 67.

Circulation © 2006 Nielsen. Coverage based on Nielsen study.

| GrandTotal | Cable TV Households | Non-cable TV Households | Total TV Households |
|-----------------------------------|---------------------|-------------------------|---------------------|
| Estimated Station Totals * | 221,700 | 128,870 | 350,570 |
| Average Weekly Circulation (2006) | 143,410 | 66,739 | 210,149 |
| Average Daily Circulation (2006) | | | 103,109 |
| Station DMA Total | Cable TV Households | Non-cable TV Households | Total TV Households |
| Estimated Station Totals * | 200,430 | 127,880 | 328,310 |
| Average Weekly Circulation (2006) | 140,359 | 66,491 | 206,850 |
| Average Daily Circulation (2006) | | | 102,358 |
| Other DMA Total | Cable TV Households | Non-cable TV Households | Total TV Households |
| Estimated Station Totals * | 21,270 | 990 | 22,260 |
| Average Weekly Circulation (2006) | 3,051 | 248 | 3,299 |
| Average Daily Circulation (2006) | | | 751 |

*Estimated station totals are sums of the Nielsen TV and Cable TV household estimates for each county in which the station registers viewing of more than 5% as per the Nielsen Survey Methods.

KSNW-DT
Ch. 45

Network Service: NBC.

Licensee: Montecito Television License Corp. of Wichita, 559 San Ysidro Rd., Suite 1, Montecito, CA 93108.

Studio: 833 N. Main St., Wichita, KS 67203.

Mailing Address: 833 N. Main St., Wichita, KS 67203.

Phone: 316-265-3333; 316-292-1111. **Fax:** 316-292-1197.

E-mail: generalmanager@ksn.com

Web Site: http://www.ksn.com

Technical Facilities: Channel No. 45 (656-662 MHz). Authorized power: 891-kw max. visual, aural. Antenna: 1024-ft above av. terrain, 1043-ft. above ground, 2410-ft. above sea level.

| | | | |
|-----------|-----|-----|-----|
| Latitude | 37° | 46' | 26" |
| Longitude | 97° | 30' | 51" |

Note: Latitude and longitude coordinates shown are based on the North American Datum of 1927 (NAD 27) as currently required by the Mass Media Bureau of the FCC.

Ownership: Montecito Broadcast Group LLC (Group Owner).

Began Operation: Station operating; no on-air date

Represented (legal): Latham & Watkins.

Represented (sales): TeleRep Inc.

Represented (engineering): Cavell, Mertz & Davis Inc.

Personnel:

Shawn Oswald, Vice President & General Manager.

Dan Hogan, Local Sales Manager.

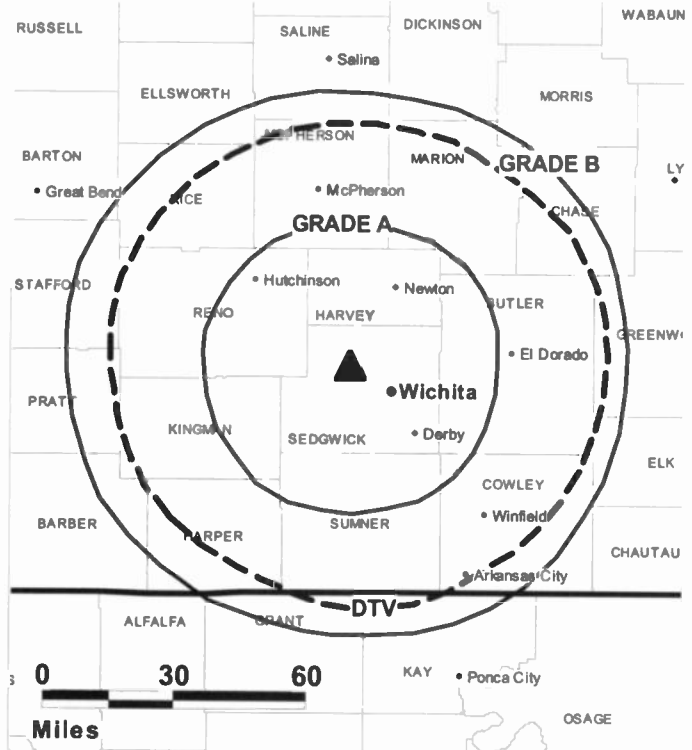
Becky Swan, National Sales Manager.

Todd Spessard, News Director.

Dave Rickels, Chief Engineer.

Georgianna Mattke, Business Manager.

KSNW-DT BMPCDT-20040924AAZ GRANTED: 10/14/2004



© 2007 Warren Communications News

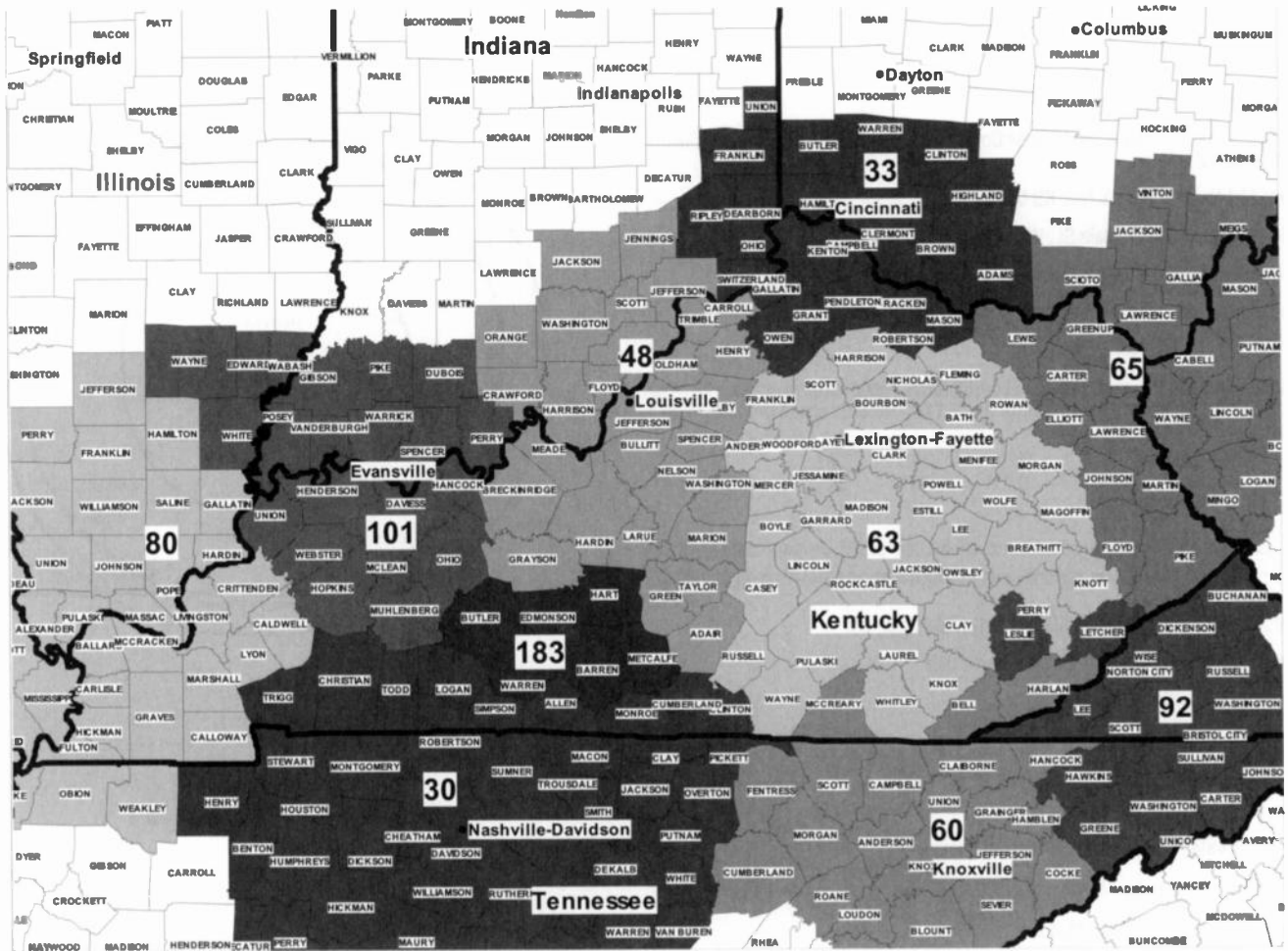
Betty Erickson, Program Director.

David Bell, Promotion Director.

David Thornton, Production Director.

City of License: Wichita. **Station DMA:** Wichita-Hutchinson, KS. **Rank:** 67.

Nielsen Data: Not available.



© 2007 Warren Communications News

| MARKET | NIelsen OMA TV HOUSEHOLDS | RANK | MARKET AREA COMMERCIAL STATIONS |
|--|---------------------------|------|---|
| Nashville, TN | 944,100 | 30 | WHTN (39); WHTN-DT (38); WJFB (66); WJFB-DT (44); WKRN-DT (27); WKRN-TV (2); WNAB (58); WNAB-DT (23); WNPX (28); WNPX-DT (36); WPGD-DT (51); WPGD-TV (50); WSMV-DT (10); WSMV-TV (4); WTVF (5); WTVF-DT (56); WUXP-DT (21); WUXP-TV (30); WZTV (17); WZTV-DT (15) |
| Cincinnati, OH | 886,910 | 33 | WCPO-DT (10); WCPO-TV (9); WKRC-DT (31); WKRC-TV (12); WLWT (5); WLWT-DT (35); WSTR-DT (33); WSTR-TV (64); WXIX-DT (29); WXIX-TV (19) |
| Louisville, KY | 648,190 | 48 | WAVE (3); WAVE-DT (47); WBKI-DT (19); WBKI-TV (34); WBNA (21); WBNA-DT (8); WDRB (41); WDRB-DT (49); WHAS-DT (55); WHAS-TV (11); WLKY-DT (26); WLKY-TV (32); WMYO (58); WMYO-DT (51) |
| Knoxville, TN | 523,010 | 60 | WAGV (44); WAGV-DT (33); WATE-DT (26); WATE-TV (6); WBIR-DT (31); WBIR-TV (10); WBXX-DT (50); WBXX-TV (20); WMAK-DT (7); WPXX (54); WPXX-DT (23); WTNZ (43); WTNZ-DT (34); WVLR (48); WVLT-DT (30); WVLT-TV (8) |
| Lexington, KY | 483,520 | 63 | WDKY-DT (4); WDKY-TV (56); WKYT-DT (13); WKYT-TV (27); WLEX-TV (18); WLJC-DT (7); WLJC-TV (65); WTVQ-DT (40); WTVQ-TV (36); WUPX-DT (21); WUPX-TV (67); WYMT-DT (12); WYMT-TV (57) |
| Charleston-Huntington, WV | 477,040 | 65 | WCHS-DT (41); WCHS-TV (8); WLPX-DT (39); WLPX-TV (29); WOWK-DT (47); WOWK-TV (13); WQCW (30); WQCW-DT (17); WSAZ-DT (23); WSAZ-TV (3); WTSF (61); WTSF-DT (44); WVAH-DT (19); WVAH-TV (11) |
| Paducah, KY-Cape Girardeau-Harrisburg, MO-Mount Vernon, IL | 384,510 | 80 | KBSI (23); KBSI-DT (22); KFVS-DT (57); KFVS-TV (12); KPOB-TV (15); WDKA (49); WDKA-DT (50); WPSD-DT (32); WPSD-TV (6); WSIL-DT (34); WSIL-TV (3); WTCT (27); WTCT-DT (17) |
| Tri-Cities (Bristol, VA-Kingsport-Johnson City, TN) | 326,560 | 92 | WCYB-DT (28); WCYB-TV (5); WEMT (39); WEMT-DT (38); WJHL-DT (58); WJHL-TV (11); WKPT-DT (27); WKPT-TV (19); WLFG (68); WLFG-DT (49) |
| Evansville, IN | 289,730 | 101 | WAZE-DT (20); WAZE-TV (19); WEHT (25); WEHT-DT (59); WEVV (44); WEVV-DT (45); WFIE (14); WFIE-DT (46); WTVW (7); WTVW-DT (28) |
| Bowling Green, KY | 76,910 | 183 | WBKO (13); WBKO-DT (33); WNKY (40); WNKY-DT (16) |

(Continued on next page)

Kentucky *Digital* Station Totals as of October 1, 2006

| | VHF | UHF | TOTAL |
|------------------------|-------|-------|-------|
| Commercial Television | 5 | 15 | 20 |
| Educational Television | 0 | 17 | 17 |
| | <hr/> | <hr/> | <hr/> |
| | 5 | 32 | 37 |

Kentucky Analog Station Totals as of October 1, 2006

| | VHF | UHF | TOTAL |
|------------------------|-------|-------|-------|
| Commercial Television | 4 | 17 | 21 |
| Educational Television | 0 | 17 | 17 |
| | <hr/> | <hr/> | <hr/> |
| | 4 | 34 | 38 |

Kentucky — Ashland

WTSF

Ch. 61

Network Service: IND.

Grantee: Tri-State Family Broadcasting Inc., Box 2320, Ashland, KY 41101.

Studio: 3100 Bath Ave., Ashland, KY 41101.

Mailing Address: Box 2320, Ashland, KY 41105.

Phone: 606-329-2700. **Fax:** 606-324-9256.

E-mail: richard.clifton@wtsftv.com

Technical Facilities: Channel No. 61 (752-758 MHz). Authorized power: 1963-kw max. & 1610-kw horizontal visual, 196.3-kw & 161-kw horizontal aural. Antenna: 631-ft above av. terrain, 499-ft. above ground, 1352-ft. above sea level.

Latitude 38° 25' 11"
Longitude 82° 24' 06"

Transmitter: Rotary Park, Huntington, WV.

Digital Facilities: Channel No. 44 (650-656 MHz). Power: 50-kw max. visual. Antenna: 571-ft above av. terrain, 421-ft. above ground.

Latitude 38° 25' 11"
Longitude 82° 24' 06"

FCC Digital File Number: BPCDT-20000501AEQ. Granted: October 18, 2001.

Note: Latitude and longitude coordinates shown are based on the North American Datum of 1927 (NAD 27) as currently required by the Mass Media Bureau of the FCC.

Satellite Earth Station: Transmitter Townsend; Paraclipse, 3.6-meter; Automation Techniques receivers.

Ownership: Tri-State Family Broadcasting Inc. (Group Owner).

Began Operation: April 30, 1983. Transfer to Word of God Fellowship Inc. from Messinger Family Trust, et al. approved by FCC April 17, 2003.

Personnel:

Richard Clifton, General Manager & Program Director.

Virgil Adkins, Engineering Director.

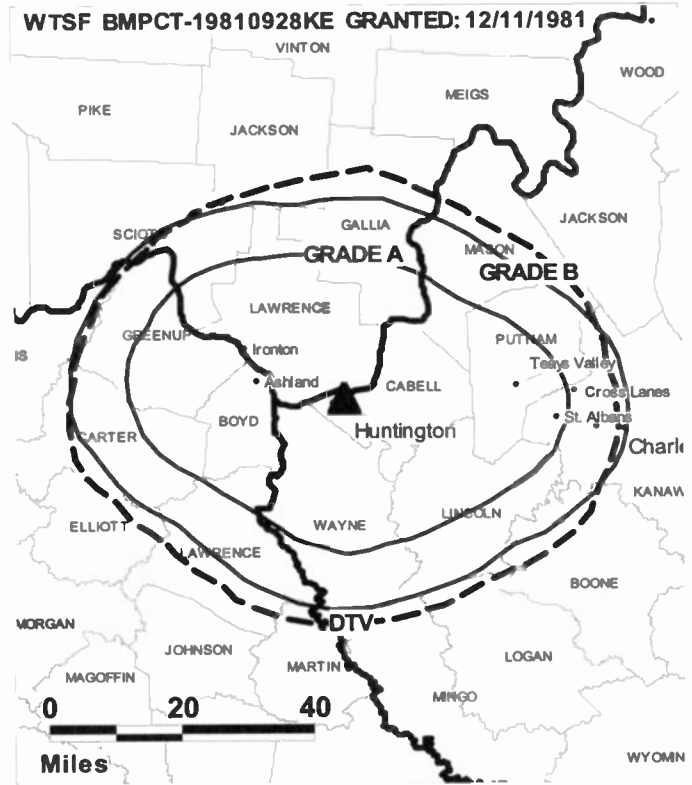
Tammy Underwood, Special Promotions.

Randy Fleming, Production Manager.

Beth Ellis, Traffic Manager.

Highest 30 Sec. Rate: \$25.

City of License: Ashland. **Station OMA:** Charleston-Huntington, WV. **Rank:** 65.



© 2007 Warren Communications News

Circulation © 2006 Nielsen. Coverage based on Nielsen study.

| GrandTotal | Cable TV Households | Non-cable TV Households | Total TV Households |
|-----------------------------------|---------------------|-------------------------|---------------------|
| Estimated Station Totals * | 129,170 | 18,950 | 148,120 |
| Average Weekly Circulation (2006) | 10,465 | 1,306 | 11,771 |
| Average Daily Circulation (2006) | | | 1,868 |
| Station OMA Total | Cable TV Households | Non-cable TV Households | Total TV Households |
| Estimated Station Totals * | 122,050 | 18,950 | 141,000 |
| Average Weekly Circulation (2006) | 9,919 | 1,306 | 11,225 |
| Average Daily Circulation (2006) | | | 1,794 |
| Other OMA Total | Cable TV Households | Non-cable TV Households | Total TV Households |
| Estimated Station Totals * | 7,120 | 0 | 7,120 |
| Average Weekly Circulation (2006) | 546 | 0 | 546 |
| Average Daily Circulation (2006) | | | 74 |

*Estimated station totals are sums of the Nielsen TV and Cable TV household estimates for each county in which the station registers viewing of more than 5% as per the Nielsen Survey Methods.

WTSF-DT
Ch. 44

Network Service: IND.

Grantee: Tri-State Family Broadcasting Inc., Box 2320, Ashland, KY 41105-2320.

Studio: 3100 Bath Ave., Ashland, KY 41101.

Mailing Address: Box 2320, Ashland, KY 41105.

Phone: 606-329-2700. **Fax:** 606-324-9256.

E-mail: richard.clifton@wtsftv.com

Technical Facilities: Channel No. 44 (650-656 MHz). Authorized power: 50-kw max. visual. Antenna: 571-ft above av. terrain, 421-ft. above ground.

| | | | |
|-----------|-----|-----|-----|
| Latitude | 38° | 25' | 11" |
| Longitude | 82° | 24' | 06" |

Note: Latitude and longitude coordinates shown are based on the North American Datum of 1927 (NAD 27) as currently required by the Mass Media Bureau of the FCC.

Ownership: Tri-State Family Broadcasting Inc. (Group Owner).

Began Operation: Station operating under Special Temporary Authority at 14.45-kw max. visual; no on-air date

Personnel:

Richard Clifton, General Manager & Program Director.

Virgil Adkins, Engineering Director.

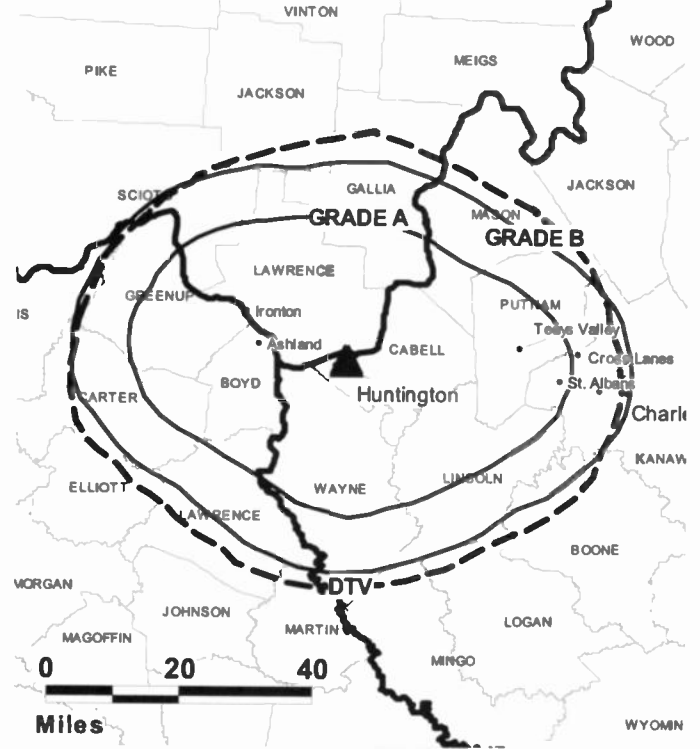
Tammy Underwood, Special Promotions.

Randy Fleming, Production Manager.

Beth Ellis, Traffic Manager.

City of License: Ashland. **Station DMA:** Charleston-Huntington, WV. **Rank:** 65.

WTSF-DT BPCDT-20000501AEQ GRANTED: 10/18/2001



© 2007 Warren Communications News

Nielsen Data: Not available.

Kentucky — Beattyville

WLJC-DT

Ch. 7

Network Service: IND.

Licensee: Hour of Harvest Inc., Box Y, Beattyville, KY 41311.

Studio: 219 Radio Station Loop, Beattyville, KY 41311.

Mailing Address: Box Y, Beattyville, KY 41311.

Phone: 606-464-3600. **Fax:** 606-464-5021.

E-mail: jonathan@wjlc.com

Web Site: <http://www.wjlc.com>

Technical Facilities: Channel No. 7 (174-180 MHz). Authorized power: 28-kw visual.
Antenna: 1055-ft above av. terrain, 972-ft. above ground.

| | | | |
|-----------|-----|-----|-----|
| Latitude | 37° | 36' | 47" |
| Longitude | 83° | 40' | 18" |

Note: Latitude and longitude coordinates shown are based on the North American Datum of 1927 (NAD 27) as currently required by the Mass Media Bureau of the FCC.

Ownership: Hour of Harvest Inc. (Group Owner).

Represented (engineering): E. Harold Munn Jr. & Associates Inc.

Personnel:

Margaret Drake, President.

Jonathan Drake, General Manager & Chief Engineer.

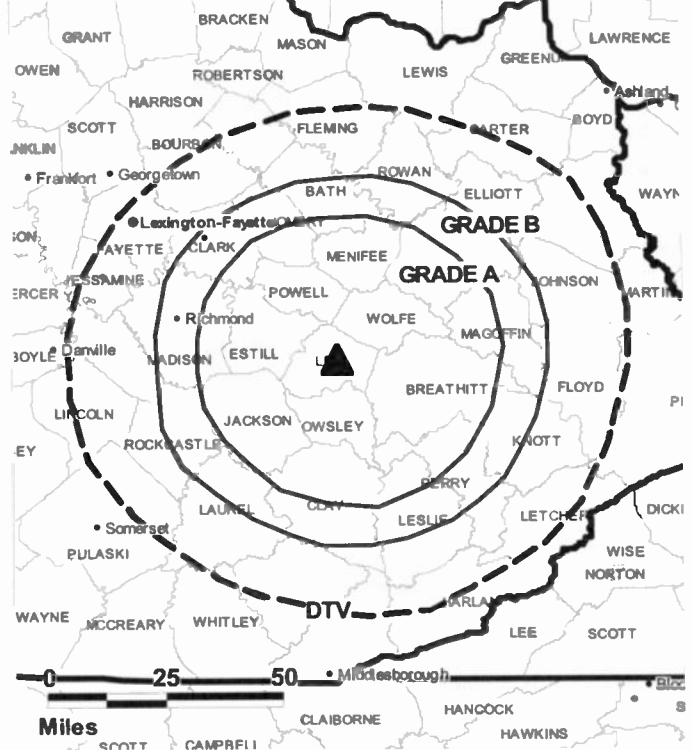
Belinda Addison, Accounting Manager.

Kim Mitchell, Program & Promotion Director.

Rachel Drake, Office Manager.

City of License: Beattyville. **Station OMA:** Lexington, KY. **Rank:** 63.

WLJC-DT B MPCDT-19991203ABV GRANTED: 8/3/2001 GA



© 2007 Warren Communications News

Nielsen Oata: Not available.

Kentucky — Beattyville

WLJC-TV

Ch. 65

Network Service: TBN.

Licensee: Hour of Harvest Inc., Station WLJC(FM), Beattyville, KY 41311.

Studio: 219 Radio Station Loop, Beattyville, KY 41311.

Mailing Address: Box Y, Beattyville, KY 41311.

Phone: 606-464-3600. **Fax:** 606-464-5021.

E-mail: jonathon@wljc.com

Web Site: http://www.wljc.com

Technical Facilities: Channel No. 65 (776-782 MHz). Authorized power: 73.45-kw max. visual, 7.34-kw aural. Antenna: 632-ft above av. terrain, 501-ft. above ground, 1578-ft. above sea level.

Latitude 37° 36' 23"
Longitude 83° 41' 16"

Transmitter: 2.4-mi. N on Rte. 11, Beattyville.

Digital Facilities: Channel No. 7 (174-180 MHz). Power: 28-kw visual. Antenna: 1055-ft above av. terrain, 972-ft. above ground.

Latitude 37° 36' 47"
Longitude 83° 40' 18"

Note: Latitude and longitude coordinates shown are based on the North American Datum of 1927 (NAD 27) as currently required by the Mass Media Bureau of the FCC.

Ownership: Hour of Harvest Inc. (Group Owner).

Began Operation: October 18, 1982.

Represented (legal): Reddy, Begley & McCormick LLP.

Represented (engineering): E. Harold Munn Jr. & Associates Inc.

Personnel:

Margaret Drake, President.

Jonathan Drake, General Manager & Chief Engineer.

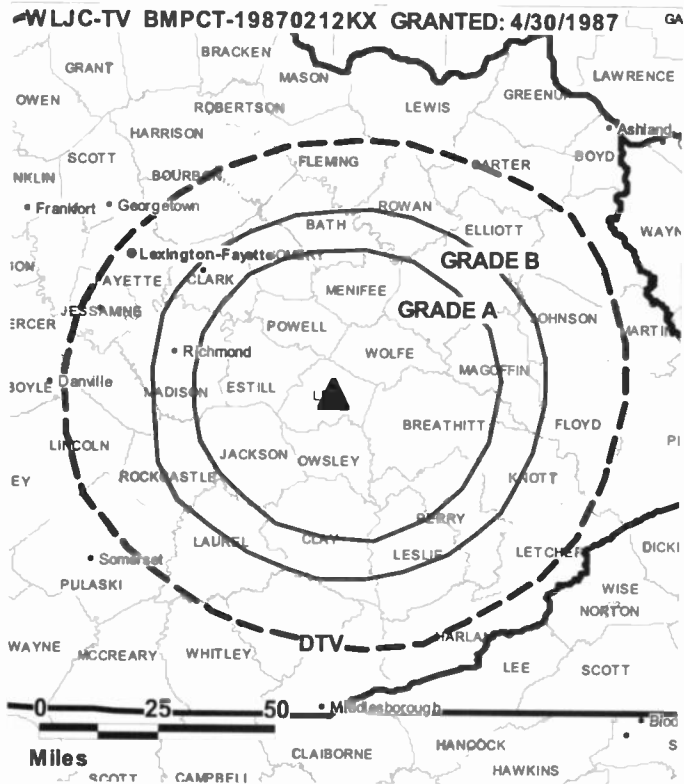
Belinda Addison, Accounting Manager.

Kim Mitchell, Program & Promotion Director.

Rachel Drake, Office Manager.

Highest 30 Sec. Rate: \$95.

City of License: Beattyville. **Station DMA:** Lexington, KY. **Rank:** 63.



© 2007 Warren Communications News

Circulation © 2006 Nielsen. Coverage based on Nielsen study.

| GrandTotal | Cable TV Households | Non-cable TV Households | Total TV Households |
|-----------------------------------|---------------------|-------------------------|---------------------|
| Estimated Station Totals * | 108,820 | 57,060 | 165,880 |
| Average Weekly Circulation (2006) | 12,020 | 5,696 | 17,716 |
| Average Daily Circulation (2006) | | | 6,194 |
| Station OMA Total | Cable TV Households | Non-cable TV Households | Total TV Households |
| Estimated Station Totals * | 95,560 | 57,060 | 152,620 |
| Average Weekly Circulation (2006) | 10,931 | 5,696 | 16,627 |
| Average Daily Circulation (2006) | | | 5,967 |
| Other OMA Total | Cable TV Households | Non-cable TV Households | Total TV Households |
| Estimated Station Totals * | 13,260 | 0 | 13,260 |
| Average Weekly Circulation (2006) | 1,089 | 0 | 1,089 |
| Average Daily Circulation (2006) | | | 227 |

*Estimated station totals are sums of the Nielsen TV and Cable TV household estimates for each county in which the station registers viewing of more than 5% as per the Nielsen Survey Methods.

Kentucky — Bowling Green

WBKO Ch. 13

Network Service: ABC.

Licensee: Gray Television Licensee Inc., 1750 K St. NW, Suite 1200, Washington, DC 20005.

Studio: 2727 Russellville Rd., Bowling Green, KY 42102.

Mailing Address: Box 13000, Bowling Green, KY 42102-9800.

Phone: 270-781-1313. **Fax:** 270-781-1814.

E-mail: bodil@wbko.com

Web Site: http://www.wbko.com

Technical Facilities: Channel No. 13 (210-216 MHz). Authorized power: 316-kw visual. Antenna: 741-ft above av. terrain, 562-ft. above ground, 1302-ft. above sea level.

Latitude 37° 03' 49"
Longitude 86° 26' 07"

Digital Facilities: Channel No. 33 (584-590 MHz). Power: 490-kw max. visual, aural. Antenna: 665-ft above av. terrain, 485-ft. above ground, 1225-ft. above sea level.

Latitude 37° 03' 49"
Longitude 86° 26' 07"

FCC Digital File Number: BPCDT-19991028ADU. Granted: November 01, 2005.

Note: Latitude and longitude coordinates shown are based on the North American Datum of 1927 (NAD 27) as currently required by the Mass Media Bureau of the FCC.

Satellite Earth Stations: Transmitter Toshiba; Andrew, 7.3-meter C-band; M/A-Corn, 3.7-meter Ku-band; Andrew, 4.5-meter C-band; M/A-Corn, Drake, Avantek receivers.

SNG Mobile Dish: Andrew, 2.4-meter Ku-band.

News Services: CNN Newsource, AP, ABC NewsOne.

Ownership: Gray Television Inc. (Group Owner).

Began Operation: June 3, 1962. Sale to present owner by Benedek Broadcasting Co. LLC approved by FCC August 29, 2002 (Television Digest, Vol. 42:14). Sale to Benedek Broadcasting Co. LLC by Bluegrass Media Inc. approved by FCC February 14, 1983. Sale to Bluegrass by Professional Telecasting Systems approved by FCC July 14, 1976. Sale to Professional Telecasting Systems by Argus Broadcasting Co. (George A. Brown Jr., et al.) approved by FCC June 11, 1970.

Represented (sales): Continental Television Sales.

Represented (sales): Katz.

Represented (legal): Wiley, Rein & Fielding.

Personnel:

Rick McCue, Vice President & General Manager.

Brad Odil, General Sales & Station Manager.

Dave Thomas, Local Sales Manager.

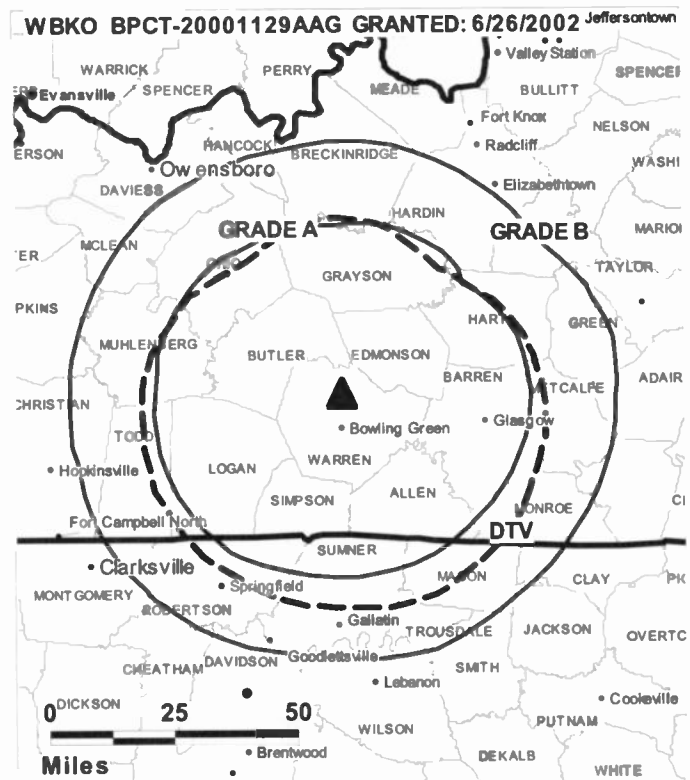
John Preston, News Director.

David L. Chumley, Chief Engineer.

Paula Phelps, Business Manager.

Barbara Powell, Program Director.

Tammy Martin, Promotion & Creative Services Director.



© 2007 Warren Communications News

C. W. Mayes, Production Manager.

Deborah Claypool, Traffic Manager.

Gene Prather, Administrative & Community Services Director.

Highest 30 Sec. Rate: \$700.

City of License: Bowling Green. **Station DMA:** Bowling Green, KY. **Rank:** 183.

Circulation © 2006 Nielsen. Coverage based on Nielsen study.

| GrandTotal | Cable TV Households | Non-cable TV Households | Total TV Households |
|-----------------------------------|------------------------|----------------------------|------------------------|
| Estimated Station Totals * | 126,260 | 76,840 | 203,100 |
| Average Weekly Circulation (2006) | 64,871 | 28,263 | 93,134 |
| Average Daily Circulation (2006) | | | 56,229 |
| Station DMA Total | Cable TV Households | Non-cable TV Households | Total TV Households |
| Estimated Station Totals * | 48,260 | 21,830 | 70,090 |
| Average Weekly Circulation (2006) | 38,791 | 14,713 | 53,504 |
| Average Daily Circulation (2006) | | | 35,207 |
| Other DMA Total | Cable TV Households | Non-cable TV Households | Total TV Households |
| Estimated Station Totals * | 78,000 | 55,010 | 133,010 |
| Average Weekly Circulation (2006) | 26,080 | 13,550 | 39,630 |
| Average Daily Circulation (2006) | | | 21,022 |

*Estimated station totals are sums of the Nielsen TV and Cable TV household estimates for each county in which the station registers viewing of more than 5% as per the Nielsen Survey Methods.

WBKO-DT

Ch. 33

Network Service: CW, ABC.

Grantee: Gray Television Licensee Inc., 1750 K St. NW, Suite 1200, Washington, DC 20005.

Studio: 2727 Russellville Rd., Bowling Green, KY 42102.

Mailing Address: Box 13000, Bowling Green, KY 42102-9800.

Phone: 270-781-1313; 502-781-1313. **Fax:** 270-781-1814.

E-mail: bodil@wbko.com

Web Site: http://www.wbko.com

Technical Facilities: Channel No. 33 (584-590 MHz). Authorized power: 490-kw max. visual, aural. Antenna: 665-ft above av. terrain, 485-ft. above ground, 1225-ft. above sea level.

| | | | |
|-----------|-----|-----|-----|
| Latitude | 37° | 03' | 49" |
| Longitude | 86° | 26' | 07" |

Note: Latitude and longitude coordinates shown are based on the North American Datum of 1927 (NAD 27) as currently required by the Mass Media Bureau of the FCC.

Ownership: Gray Television Inc. (Group Owner).

Began Operation: Station operating under Special Temporary Authority at 65.6-kw max. visual; no on-air date

Represented (sales): Continental Television Sales.

Represented (legal): Wiley, Rein & Fielding.

Personnel:

Rick McCue, Vice President & General Manager.

Brad Odil, General Sales & Station Manager.

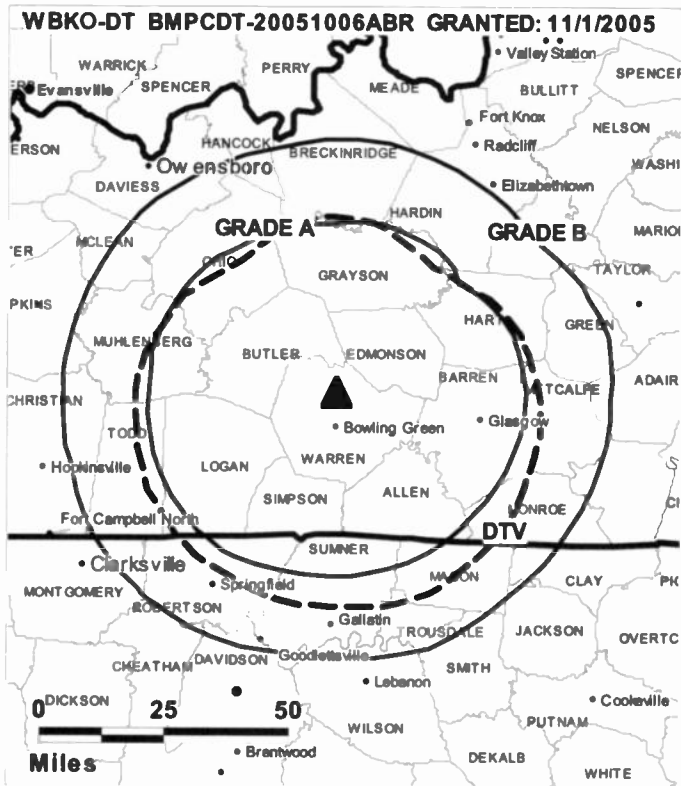
Dave Thomas, Local Sales Manager.

John Preston, News Director.

David L Chumley, Chief Engineer.

Paula Phelps, Business Manager.

Barbara Powell, Program Director.



© 2007 Warren Communications News

Tammy Martin, Promotion & Creative Services Director.

C. W. Mayes, Production Manager.

Deborah Claypool, Traffic Manager.

Gene Prather, Administrative & Community Service Director.

City of License: Bowling Green. **Station DMA:** Bowling Green, KY. **Rank:** 183.

Nielsen Data: Not available.

Kentucky — Bowling Green

WNKY Ch. 40

Network Service: NBC.

Licensee: MMK License LLC, 900 Laskin Rd., Virginia Beach, VA 23451.

Studio: 325 Emmett Ave., Suite N, Bowling Green, KY 42101.

Mailing Address: 325 Emmett Ave., Suite N, Bowling Green, KY 42101.

Phone: 270-781-2140. **Fax:** 270-842-7140.

E-mail: egroves@nbc40.tv

Web Site: http://www.nbc40.tv

Technical Facilities: Channel No. 40 (626-632 MHz). Authorized power: 1640-kw max. visual. Antenna: 801-ft above av. terrain, 466-ft. above ground, 1427-ft. above sea level.

Latitude 37° 02' 10"
Longitude 86° 10' 20"

Holds CP for change to 633-ft above av. terrain, 467-ft. above ground, 1258-ft. above sea level; lat. 37° 02' 03.8", long. 86° 10' 40.9", BPCT-20041105BAH.

Transmitter: 1.8-mi. WNW of Hays, atop Pilots Knob.

Digital Facilities: Channel No. 16 (482-488 MHz). Power: 1000-kw max. visual, aural. Antenna: 577-ft above av. terrain, 413-ft. above ground, 1204-ft. above sea level.

Latitude 37° 02' 03.8"
Longitude 86° 10' 40.9"

FCC Digital File Number: BPCDT-19991101ADV. Granted: November 22, 2005.

Note: Latitude and longitude coordinates shown are based on the North American Datum of 1927 (NAD 27) as currently required by the Mass Media Bureau of the FCC.

Ownership: Max Media LLC (Group Owner).

Began Operation: November 26, 1991. Sale to present owner by Crossover Licenses Ltd. approved by FCC January 14, 2003. Sale to Crossover Licenses Ltd. by Southern Communications Inc. approved by FCC March 9, 2000.

Represented (sales): Millennium Sales & Marketing.

Represented (legal): Smithwick & Belendiuk PC.

Personnel:

Ed Groves, President & General Manager.

Greg Fotos, General Sales Manager.

Tom White, Chief Engineer.

Ross Baize, Business Manager.

Ellen Grundy, Program Director.

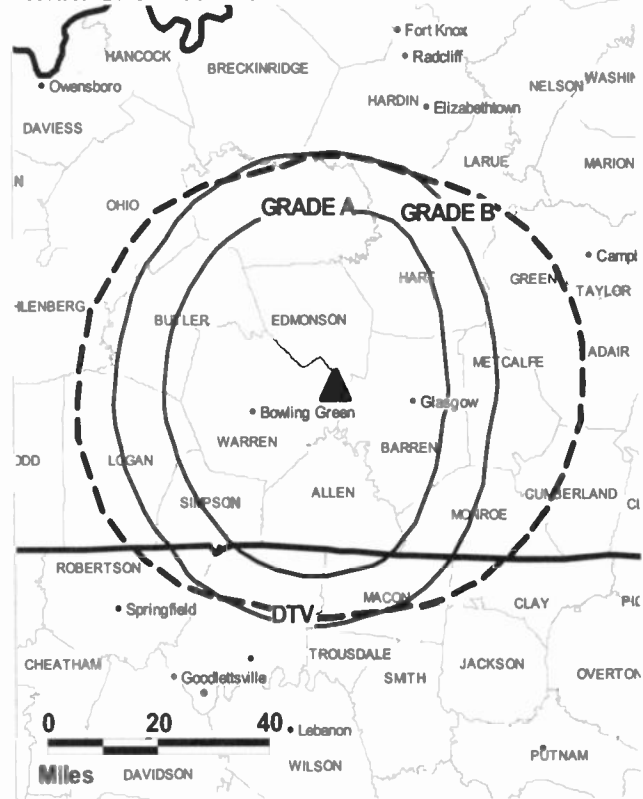
Gerald Keith, Promotion Director.

Heather Davidson, Creative Services Director.

Kathy Werner, Traffic Manager.

Highest 30 Sec. Rate: \$600.

WNKY BPCT-20041105BAH GRANTED: 6/20/2006



© 2007 Warren Communications News

City of License: Bowling Green. **Station DMA:** Bowling Green, KY. **Rank:** 183.

Circulation © 2006 Nielsen. Coverage based on Nielsen study.

| GrandTotal | Cable TV Households | Non-cable TV Households | Total TV Households |
|-----------------------------------|------------------------|----------------------------|------------------------|
| Estimated Station Totals * | 57,460 | 38,820 | 96,280 |
| Average Weekly Circulation (2006) | 24,085 | 6,645 | 30,730 |
| Average Daily Circulation (2006) | | | 11,191 |
| Station DMA Total | Cable TV Households | Non-cable TV Households | Total TV Households |
| Estimated Station Totals * | 48,260 | 21,830 | 70,090 |
| Average Weekly Circulation (2006) | 21,599 | 5,405 | 27,004 |
| Average Daily Circulation (2006) | | | 10,331 |
| Other DMA Total | Cable TV Households | Non-cable TV Households | Total TV Households |
| Estimated Station Totals * | 9,200 | 16,990 | 26,190 |
| Average Weekly Circulation (2006) | 2,486 | 1,240 | 3,726 |
| Average Daily Circulation (2006) | | | 860 |

*Estimated station totals are sums of the Nielsen TV and Cable TV household estimates for each county in which the station registers viewing of more than 5% as per the Nielsen Survey Methods.

Kentucky — Bowling Green

WNKY-DT Ch. 16

Network Service: NBC.

Grantee: MMK License LLC, 900 Laskin Rd., Virginia Beach, VA 23451.

Studio: 325 Emmett Ave., Suite N, Bowling Green, KY 42101.

Mailing Address: 325 Emmett Ave., Suite N, Bowling Green, KY 42101.

Phone: 270-781-2140. **Fax:** 270-842-7140.

E-mail: egroves@nbc40.tv

Web Site: <http://www.nbc40.tv>

Technical Facilities: Channel No. 16 (482-488 MHz). Authorized power: 1000-kw max. visual, aural. Antenna: 577-ft above av. terrain, 413-ft. above ground, 1204-ft. above sea level.

| | | | |
|-----------|-----|-----|-------|
| Latitude | 37° | 02' | 03.8" |
| Longitude | 86° | 10' | 40.9" |

Note: Latitude and longitude coordinates shown are based on the North American Datum of 1927 (NAD 27) as currently required by the Mass Media Bureau of the FCC.

Ownership: Max Media LLC (Group Owner).

Began Operation: Station operating under Special Temporary Authority at 0.42-kw max. visual; no on-air date

Represented (sales): Millennium Sales & Marketing.

Represented (legal): Smithwick & Belendiuk PC.

Personnel:

Ed Groves, President & General Manager.

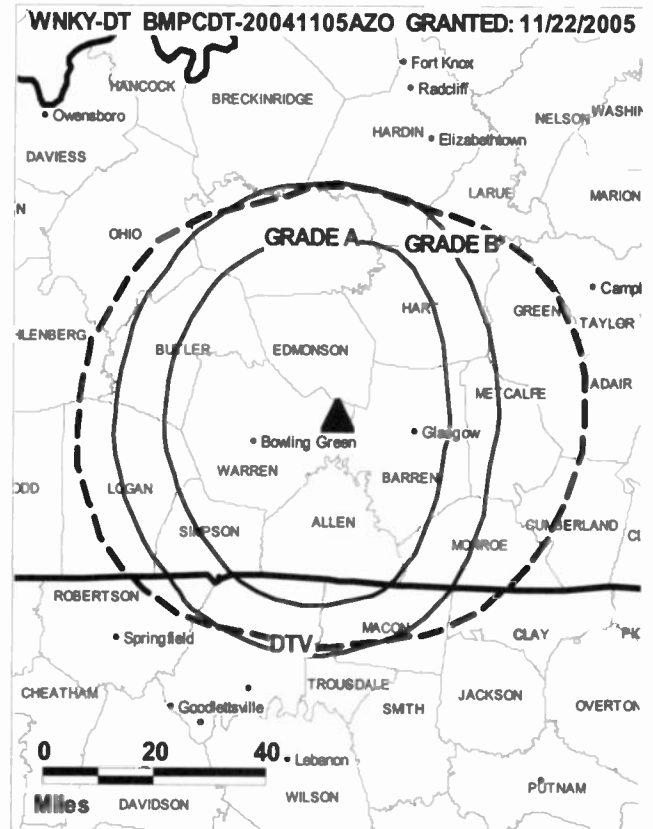
Greg Fotos, General Sales Manager.

Tom White, Chief Engineer.

Ross Balze, Business Manager.

Ellen Grundy, Program Director.

Gerald Keith, Promotion Director.



Heather Davidson, Creative Services Director.

Kathy Werner, Traffic Manager.

City of License: Bowling Green. **Station DMA:** Bowling Green, KY. **Rank:** 183.

Nielsen Data: Not available.

WBKI-DT

Ch. 19

Network Service: CW.

Grantee: Louisville Communications LLC, 1601 Alliant Ave., Louisville, KY 40299.

Studio: 1601 Alliant Ave., Louisville, KY 40299.

Mailing Address: 1601 Alliant Ave., Louisville, KY 40299.

Phone: 502-809-3400. **Fax:** 502-266-6262.

E-mail: gludwig@wbki.tv

Web Site: <http://www.wbki.tv>

Technical Facilities: Channel No. 19 (500-506 MHz). Authorized power: 200-kw max. visual. Antenna: 1214-ft above av. terrain, 1049-ft. above ground.

| | | | |
|-----------|-----|-----|-----|
| Latitude | 37° | 31' | 51" |
| Longitude | 85° | 26' | 45" |

Note: Latitude and longitude coordinates shown are based on the North American Datum of 1927 (NAD 27) as currently required by the Mass Media Bureau of the FCC.

Ownership: Cascade Broadcasting Group LLC (Group Owner).

Began Operation: Station operating under Special Temporary Authority at 5.4-kw max. visual; no on-air date

Represented (legal): Shaw Pittman.

Personnel:

Carol LaFever, Chief Operating Officer.

Winnie Sell, Local Sales Manager.

Gil Ludwig, Chief of Operations.

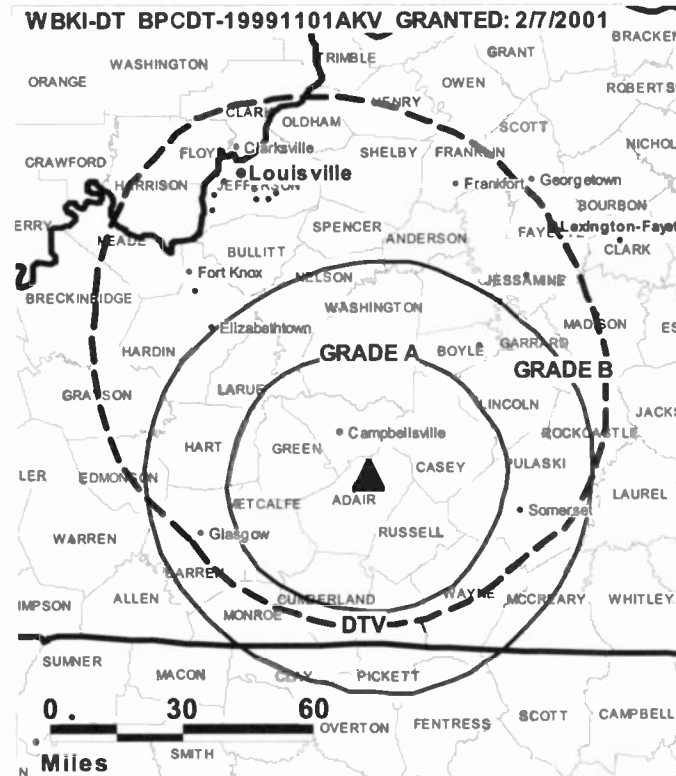
Kim Grau, National Sales Manager.

Lisa Wienen, Local Sales Assistant.

Craig Hoffman, News & Community Affairs Director.

David Beullgmann, Creative Services Director.

Le Ann Kamer, Business Manager.



© 2007 Warren Communications News

Myrna Jane Jaspan, Programming Manager.

Sandy Hinkle, Research Director.

Jane Roby, Traffic Manager.

City of License: Campbellsville. **Station DMA:** Louisville, KY. **Rank:** 48.

Nielsen Data: Not available.

WBKI-TV
Ch. 34

Network Service: CW.

Licensee: Louisville Communications LLC, 1601 Alliant Ave., Louisville, KY 40299.

Studio: 1601 Alliant Ave., Louisville, KY 40299.

Mailing Address: 1601 Alliant Ave., Louisville, KY 40299.

Phone: 502-809-3400. **Fax:** 502-266-6262.

E-mail: gludwig@wbki.tv

Web Site: http://www.wbki.tv

Technical Facilities: Channel No. 34 (590-596 MHz). Authorized power: 5000-kw max. visual, 108-kw aural. Antenna: 1467-ft above av. terrain, 1286-ft. above ground, 2215-ft. above sea level.

Latitude 37° 31' 51"
Longitude 85° 26' 45"

Transmitter: Hwy. 55, 4.1-mi. N of Columbia.

Digital Facilities: Channel No. 19 (500-506 MHz). Power: 200-kw max. visual. Antenna: 1214-ft above av. terrain, 1049-ft. above ground.

Latitude 37° 31' 51"
Longitude 85° 26' 45"

FCC Digital File Number: BPCDT-19991101AKV. Granted: February 07, 2001.

Note: Latitude and longitude coordinates shown are based on the North American Datum of 1927 (NAD 27) as currently required by the Mass Media Bureau of the FCC.

Multichannel TV Sound: Stereo only.

Satellite Earth Station: Transmitter Thales; Standard Electronics, .

Ownership: Cascade Broadcasting Group LLC (Group Owner).

Began Operation: April 7, 1983. Transfer of control to Jere Barton Davidson Sr. (49% to 100%) by Billy Spear (51% to 0%) approved by FCC June 23, 1999. Sale to present owner by Green River Broadcasting Co Inc. approved by FCC March 9, 2000.

Represented (sales): MMT Sales Inc.

Personnel:

Carol LaFever, Chief Operating Officer.

Kim Grau, National Sales Manager.

Winnie Sell, Local Sales Assistant.

Lisa Weining, Local Sales Manager.

Craig Hoffman, News & Community Affairs Director.

Gil Ludwig, Chief of Operations.

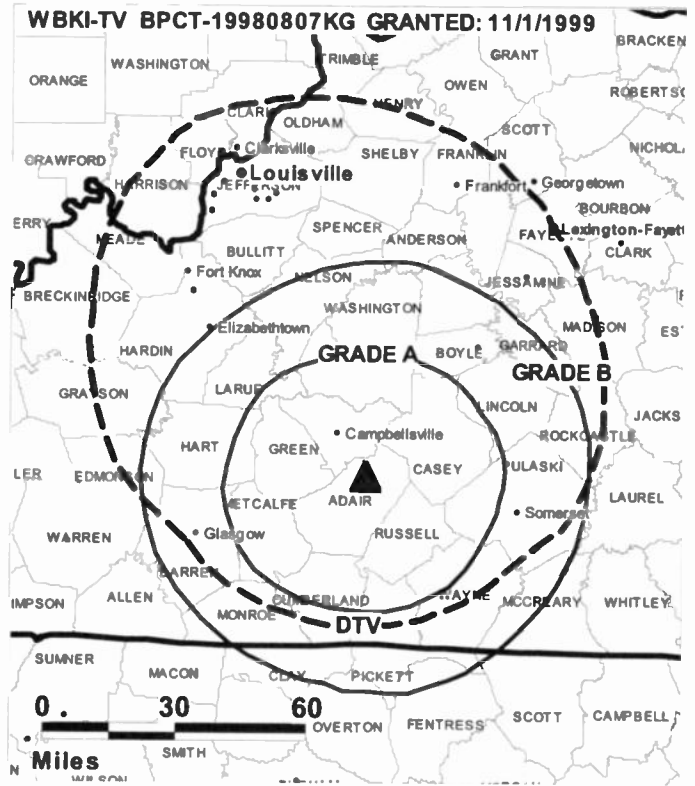
Le Ann Kamer, Business Manager.

Myrna Jane Jaspan, Programming Manager.

David Beuligmann, Creative Services Director.

Sandy Hinkle, Research Director.

Jane Roby, Traffic Manager.



© 2007 Warren Communications News

Highest 30 Sec. Rate: \$500.

City of License: Campbellsville. **Station DMA:** Louisville, KY. **Rank:** 48.

Circulation © 2006 Nielsen. Coverage based on Nielsen study.

| GrandTotal | Cable TV Households | Non-cable TV Households | Total TV Households |
|-----------------------------------|------------------------|----------------------------|------------------------|
| Estimated Station Totals * | 567,730 | 264,510 | 832,240 |
| Average Weekly Circulation (2006) | 153,742 | 63,371 | 217,113 |
| Average Daily Circulation (2006) | | | 62,103 |
| Station OMA Total | Cable TV Households | Non-cable TV Households | Total TV Households |
| Estimated Station Totals * | 389,950 | 229,600 | 619,550 |
| Average Weekly Circulation (2006) | 121,536 | 58,742 | 180,278 |
| Average Daily Circulation (2006) | | | 53,217 |
| Other OMA Total | Cable TV Households | Non-cable TV Households | Total TV Households |
| Estimated Station Totals * | 177,780 | 34,910 | 212,690 |
| Average Weekly Circulation (2006) | 32,206 | 4,629 | 36,835 |
| Average Daily Circulation (2006) | | | 8,886 |

*Estimated station totals are sums of the Nielsen TV and Cable TV household estimates for each county in which the station registers viewing of more than 5% as per the Nielsen Survey Methods.

WDKY-DT

Ch. 4

Network Service: FOX.

Licensee: WDKY Licensee LLC, 10706 Beaver Dam Rd., Cockeysville, MD 21030.

Studio: 836 Euclid Ave, Lexington, KY 40502.

Mailing Address: 836 Euclid Ave., Lexington, KY 40502.

Phone: 859-269-5656. **Fax:** 859-269-3774.

E-mail: mbrickey@wdky.sbgnet.com

Web Site: <http://www.wdky56.com>

Technical Facilities: Channel No. 4 (66-72 MHz). Authorized power: 26.5-kw visual, aural. Antenna: 1074-ft above av. terrain, 1046-ft. above ground, 1938-ft. above sea level.

| | | | |
|-----------|-----|-----|-----|
| Latitude | 37° | 52' | 51" |
| Longitude | 84° | 19' | 16" |

Note: Latitude and longitude coordinates shown are based on the North American Datum of 1927 (NAD 27) as currently required by the Mass Media Bureau of the FCC.

Ownership: Sinclair Broadcast Group Inc. (Group Owner).

Began Operation: Station operating; no on-air date

Represented (sales): Millennium Sales & Marketing.

Personnel:

Michael Brickey, General Manager.

Jim Ogle, News Director.

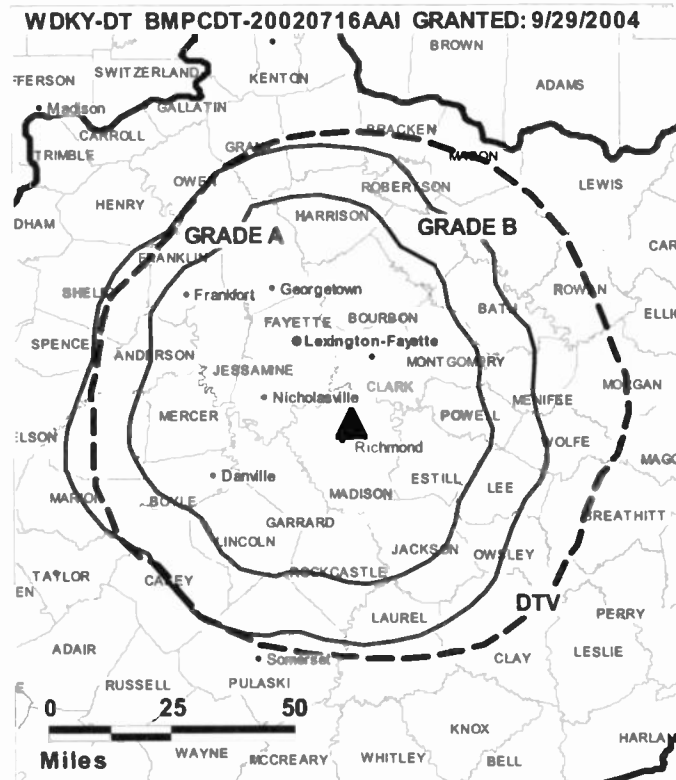
Dave Koaller, Chief Engineer.

Terri Wells, Business Manager.

Rick White, Program Director.

Heather McCracken, Promotion Director.

Jerry Spann, Production Director.



© 2007 Warren Communications News

Holly Gardner, Research Director.

Barry Black, Traffic Manager.

City of License: Danville. **Station DMA:** Lexington, KY. **Rank:** 63.

Nielsen Data: Not available.

WDKY-TV

Ch. 56

Network Service: FOX.

Licensee: WDKY Licensee LLC, 10706 Beaver Dam Rd., Cockeysville, MD 21030.

Studio: 836 Euclid Ave., Lexington, KY 40502.

Mailing Address: 836 Euclid Ave., Lexington, KY 40502.

Phone: 859-269-5656. **Fax:** 859-269-3774.

E-mail: mbrickey@wdky.sbgnet.com

Web Site: http://www.wdky56.com

Technical Facilities: Channel No. 56 (722-728 MHz). Authorized power: 3390-kw max. visual, 339-kw aural. Antenna: 1151-ft above av. terrain, 1099-ft. above ground, 2044-ft. above sea level.

Latitude 37° 14' 18"
Longitude 84° 40' 49"

Holds CP for change to 5000-kw max. visual, 1155-ft above av. terrain, 1126-ft. above ground, 2018-ft. above sea level; lat. 37° 52' 51", long. 84° 19' 16", BMPCT-20050727ACU.

Digital Facilities: Channel No. 4 (66-72 MHz). Power: 26.5-kw visual, aural. Antenna: 1074-ft above av. terrain, 1046-ft. above ground, 1938-ft. above sea level.

Latitude 37° 52' 51"
Longitude 84° 19' 16"

FCC Digital File Number: BPCDT-19991028ACG. Granted: September 29, 2004.

Note: Latitude and longitude coordinates shown are based on the North American Datum of 1927 (NAD 27) as currently required by the Mass Media Bureau of the FCC.

Multichannel TV Sound: Stereo only.

Satellite Earth Station: Transmitter NEC; Andrew, 4.6-meter C-band; Scientific-Atlanta receivers.

Ownership: Sinclair Broadcast Group Inc. (Group Owner).

Began Operation: February 10, 1986.

Represented (sales): Millennium Sales & Marketing.

Represented (legal): Shaw Pittman.

Represented (engineering): Denny & Associates PC.

Personnel:

Michael Brickey, General Manager.

Jim Ogle, News Director.

Dave Koaller, Chief Engineer.

Terri Wells, Business Manager.

Rick White, Program Director.

Heather McCracken, Promotion Director.

Jerry Spann, Production Director.

Holly Gardner, Research Director.

Barry Black, Traffic Manager.



© 2007 Warren Communications News

Highest 30 Sec. Rate: \$1000.

City of License: Danville. **Station DMA:** Lexington, KY. **Rank:** 63.

Circulation © 2006 Nielsen. Coverage based on Nielsen study.

| GrandTotal | Cable TV Households | Non-cable TV Households | Total TV Households |
|-----------------------------------|---------------------|-------------------------|---------------------|
| Estimated Station Totals * | 291,270 | 182,750 | 474,020 |
| Average Weekly Circulation (2006) | 144,667 | 85,049 | 229,716 |
| Average Daily Circulation (2006) | | | 85,122 |
| Station DMA Total | Cable TV Households | Non-cable TV Households | Total TV Households |
| Estimated Station Totals * | 272,060 | 175,420 | 447,480 |
| Average Weekly Circulation (2006) | 140,349 | 83,569 | 223,918 |
| Average Daily Circulation (2006) | | | 83,610 |
| Other DMA Total | Cable TV Households | Non-cable TV Households | Total TV Households |
| Estimated Station Totals * | 19,210 | 7,330 | 26,540 |
| Average Weekly Circulation (2006) | 4,318 | 1,480 | 5,798 |
| Average Daily Circulation (2006) | | | 1,512 |

*Estimated station totals are sums of the Nielsen TV and Cable TV household estimates for each county in which the station registers viewing of more than 5% as per the Nielsen Survey Methods.

WAGV
Ch. 44

Network Service: IND.

Licensee: Living Faith Ministries Inc., Box 151, Vansant, VA 24656.

Studio: 8594 Hidden Valley Rd., Abingdon, VA 24210.

Mailing Address: 8594 Hidden Valley Rd., Abingdon, VA 24210.

Phone: 276-676-3806. **Fax:** 276-676-3572.

E-mail: mike@livingfaithtelevision.com

Technical Facilities: Channel No. 44 (650-656 MHz). Authorized power: 1000-kw max. visual. Antenna: 1972-ft above av. terrain, 470-ft. above ground, 3790-ft. above sea level.

Latitude 36° 48' 00"
Longitude 83° 22' 36"

Transmitter: Fox Knob Mountain.

Digital Facilities: Channel No. 33 (584-590 MHz). Power: 550-kw max. visual, aural. Antenna: 1893-ft above av. terrain, 397-ft. above ground, 3717-ft. above sea level.

Latitude 36° 48' 00"
Longitude 83° 22' 36"

FCC Digital File Number: BPCDT-19991029AGJ. Granted: September 11, 2003.

Note: Latitude and longitude coordinates shown are based on the North American Datum of 1927 (NAD 27) as currently required by the Mass Media Bureau of the FCC.

Ownership: Living Faith Ministries Inc. (Group Owner).

Began Operation: August 11, 1999. Transfer of control from Tookland Pentecostal Church to Living Faith Broadcasting Inc. approved by FCC March 31, 2005. Involuntary transfer of control to Official Board dismissed at filer's request December 3, 2004.

Represented (legal): Penn, Stuart & Eskridge.

Personnel:

Michael D. Smith, President & General Manager.

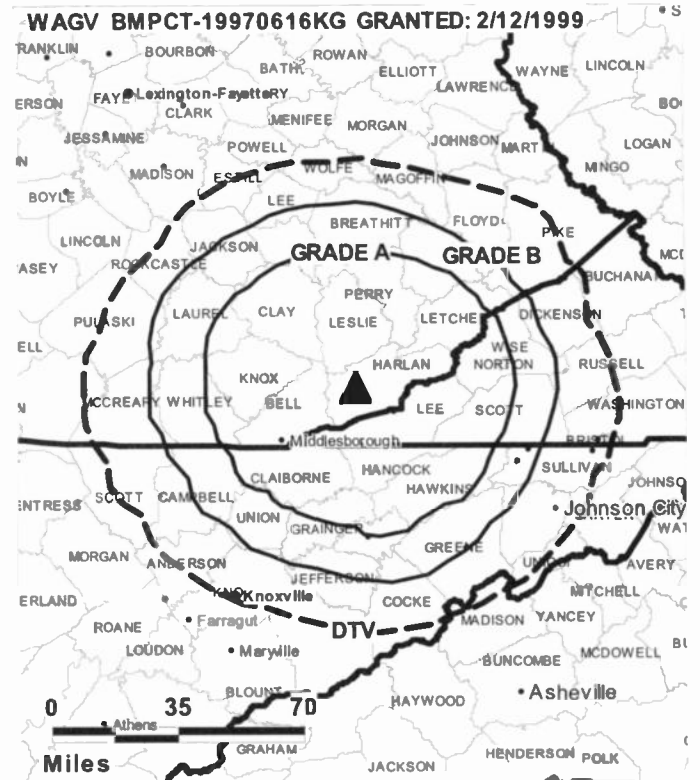
Lisa Smith, General Sales Manager, Program & Marketing Director.

Frieda King, Chief Financial Officer.

Sue Howington, Traffic Manager.

Rates: On request.

City of License: Harlan. **Station DMA:** Knoxville, TN. **Rank:** 60.



© 2007 Warren Communications News

Circulation © 2006 Nielsen. Coverage based on Nielsen study.

| GrandTotal | Cable TV Households | Non-cable TV Households | Total TV Households |
|-----------------------------------|------------------------|----------------------------|------------------------|
| Estimated Station Totals * | 40,140 | 0 | 40,140 |
| Average Weekly Circulation (2006) | 2,817 | 0 | 2,817 |
| Average Daily Circulation (2006) | | | 411 |
| Station DMA Total | Cable TV Households | Non-cable TV Households | Total TV Households |
| Estimated Station Totals * | 25,530 | 0 | 25,530 |
| Average Weekly Circulation (2006) | 1,490 | 0 | 1,490 |
| Average Daily Circulation (2006) | | | 192 |
| Other DMA Total | Cable TV Households | Non-cable TV Households | Total TV Households |
| Estimated Station Totals * | 14,610 | 0 | 14,610 |
| Average Weekly Circulation (2006) | 1,327 | 0 | 1,327 |
| Average Daily Circulation (2006) | | | 219 |

*Estimated station totals are sums of the Nielsen TV and Cable TV household estimates for each county in which the station registers viewing of more than 5% as per the Nielsen Survey Methods.

WAGV-DT

Ch. 33

Network Service: IND.

Grantee: Living Faith Ministries Inc., Box 151, Vansant, VA 24656.

Studio: 8594 Hidden Valley Rd., Abingdon, VA 24210.

Mailing Address: 8594 Hidden Valley Rd., Abingdon, VA 24210.

Phone: 276-676-3806; 540-676-3806. **Fax:** 276-676-3572.

E-mail: mike@livingfaithtelevision.com

Technical Facilities: Channel No. 33 (584-590 MHz). Authorized power: 550-kw max. visual, aural. Antenna: 1893-ft above av. terrain, 397-ft. above ground, 3717-ft. above sea level.

| | | | |
|-----------|-----|-----|-----|
| Latitude | 36° | 48' | 00" |
| Longitude | 83° | 22' | 36" |

Note: Latitude and longitude coordinates shown are based on the North American Datum of 1927 (NAD 27) as currently required by the Mass Media Bureau of the FCC.

Ownership: Living Faith Ministries Inc.

Began Operation: Station operating under Special Temporary Authority at 45-kw max. visual; no on-air date

Represented (legal): Penn, Stuart & Eskridge.

Personnel:

Michael D. Smith, President & General Manager.

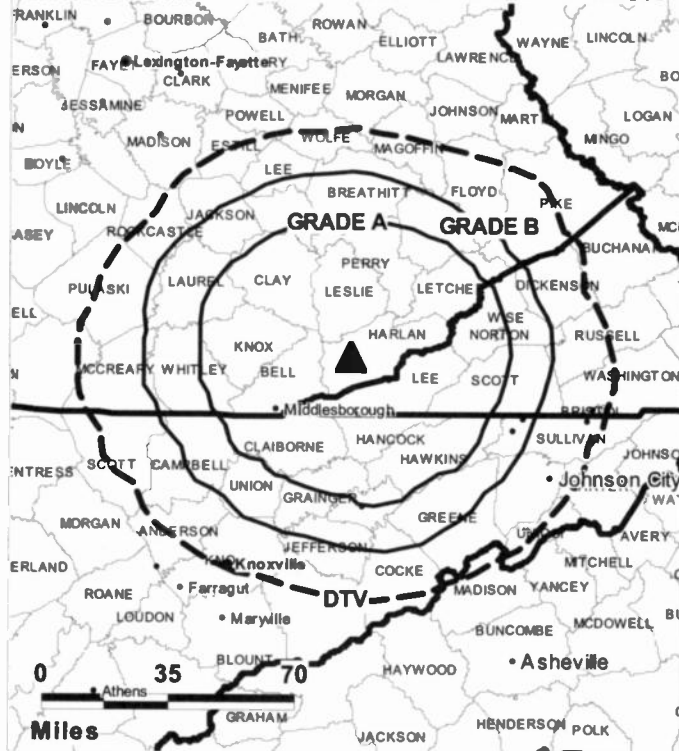
Lisa Smith, General Sales Manager, Program & Marketing Director.

Frieda King, Chief Financial Officer.

Sue Howington, Traffic Manager.

City of License: Harlan. **Station DMA:** Knoxville, TN. **Rank:** 60.

WAGV-DT BMPCDT-20030411AAT GRANTED: 9/16/2003



Nielsen Data: Not available.

WYMT-DT

Ch. 12

Network Service: CW, CBS.

Licensee: Gray Television Licensee Inc., 1750 K St. NW, Suite 1200, Washington, DC 20005.

Studio: 199 Blackgold Blvd., Hazard, KY 41701.

Mailing Address: Box 1299, Hazard, KY 41702.

Phone: 606-436-5757. **Fax:** 606-436-1095.

E-mail: diane.bailey@wymtnews.com

Web Site: <http://www.wymtnews.com>

Technical Facilities: Channel No. 12 (204-210 MHz). Authorized power: 50-kw visual, aural. Antenna: 1304-ft above av. terrain, 722-ft. above ground, 2641-ft. above sea level.

| | | | |
|-----------|-----|-----|-----|
| Latitude | 37° | 11' | 38" |
| Longitude | 83° | 10' | 52" |

Note: Latitude and longitude coordinates shown are based on the North American Datum of 1927 (NAD 27) as currently required by the Mass Media Bureau of the FCC.

Ownership: Gray Television Inc. (Group Owner).

Began Operation: May 1, 2004.

Represented (legal): Wiley, Rein & Fielding.

Personnel:

Ernestine Cornett, General Manager.

James S. Boggs, General Sales Manager.

Neil Middleton, News Director.

Phil Hayes, Chief Engineer.

Louise Sizemore, Business Manager.

Edna Eldridge, Program Director.

WYMT-DT BMPCDT-20031014AHN GRANTED: 11/7/2003



© 2007 Warren Communications News

Doris Craft, Traffic Manager.

City of License: Hazard. **Station DMA:** Lexington, KY. **Rank:** 63.

Nielsen Data: Not available.

WYMT-TV

Ch. 57

Network Service: CBS.

Licensee: Gray Television Licensee Inc., 1750 K St. NW, Suite 1200, Washington, DC 20005.

Studio: 199 Black Gold Blvd., Hazard, KY 41701.

Mailing Address: Box 1299, Hazard, KY 41702.

Phone: 606-436-5757. **Fax:** 606-436-1095.

E-mail: diane.bailey@wymtnews.com

Web Site: http://www.wymtnews.com

Technical Facilities: Channel No. 57 (728-734 MHz). Authorized power: 2630-kw max. visual, 263-kw aural. Antenna: 1560-ft above av. terrain, 1029-ft. above ground, 2949-ft. above sea level.

Latitude 37° 11' 38"
Longitude 83° 10' 52"

Transmitter: Buffalo Mountain, Hazard.

Digital Facilities: Channel No. 12 (204-210 MHz). Power: 50-kw visual, aural. Antenna: 1304-ft above av. terrain, 722-ft. above ground, 2641-ft. above sea level.

Latitude 37° 11' 38"
Longitude 83° 10' 52"

FCC Digital File Number: BPCDT-990823LC. Granted: November 07, 2003.

Note: Latitude and longitude coordinates shown are based on the North American Datum of 1927 (NAD 27) as currently required by the Mass Media Bureau of the FCC.

Satellite Earth Stations: Transmitter Comark; Harris, 3.5-meter C-band; DH Satellite, 5-meter Ku & C-band; Standard Agile Omni receivers.

SNM Mobile Dish: Nurad, .

News Services: CBS Newspath, AP.

Ownership: Gray Television Inc. (Group Owner).

Began Operation: October 20, 1969. Sale to present owner by Don W. Stephens, Rehabilitator, approved by FCC September 1, 1994. Sale to Bluegrass Broadcasting Co. by William D. Gorman, et al., approved by FCC May 22, 1985. Involuntary transfer of control to Don W. Stephens, Rehabilitator, from Kentucky Central Life Insurance Co. approved by FCC March 25, 1993.

Represented (legal): Wiley, Rein & Fielding.

Personnel:

Ernestine Cornett, General Manager.

James S. Boggs, General Sales Manager.

Neil Middleton, News Director.

Phil Hayes, Chief Engineer.

Louise Sizemore, Business Manager.

Edna Eldridge, Program Director.

Doris Craft, Traffic Manager.

WYMT-TV BMPCT-19851220KF GRANTED: 2/28/1986



© 2007 Warren Communications News

City of License: Hazard. **Station DMA:** Lexington, KY. **Rank:** 63.

Circulation © 2006 Nielsen. Coverage based on Nielsen study.

| GrandTotal | Cable TV Households | Non-cable TV Households | Total TV Households |
|-----------------------------------|---------------------|-------------------------|---------------------|
| Estimated Station Totals * | 201,640 | 16,330 | 217,970 |
| Average Weekly Circulation (2006) | 109,382 | 1,283 | 110,665 |
| Average Daily Circulation (2006) | | | 51,226 |
| Station DMA Total | Cable TV Households | Non-cable TV Households | Total TV Households |
| Estimated Station Totals * | 77,910 | 12,500 | 90,410 |
| Average Weekly Circulation (2006) | 44,577 | 825 | 45,402 |
| Average Daily Circulation (2006) | | | 19,287 |
| Other DMA Total | Cable TV Households | Non-cable TV Households | Total TV Households |
| Estimated Station Totals * | 123,730 | 3,830 | 127,560 |
| Average Weekly Circulation (2006) | 64,805 | 458 | 65,263 |
| Average Daily Circulation (2006) | | | 31,939 |

*Estimated station totals are sums of the Nielsen TV and Cable TV household estimates for each county in which the station registers viewing of more than 5% as per the Nielsen Survey Methods.

WKYT-DT
Ch. 13

Network Service: CW, CBS.

Licensee: Gray Television Licensee Inc., 1750 K St. NW, Suite 1200, Washington, DC 20005.

Studio: 2851 Winchester Rd., Lexington, KY 40509.

Mailing Address: Box 55037, Lexington, KY 40555-5037.

Phone: 859-299-0411. **Fax:** 859-299-2494.

E-mail: wmartin@wkyt.com

Web Site: http://www.wkyt.com

Technical Facilities: Channel No. 13 (210-216 MHz). Authorized power: 30-kw visual. Antenna: 926-ft above av. terrain, 900-ft. above ground.

| | | | |
|-----------|-----|-----|-----|
| Latitude | 38° | 02' | 23" |
| Longitude | 84° | 24' | 10" |

Note: Latitude and longitude coordinates shown are based on the North American Datum of 1927 (NAD 27) as currently required by the Mass Media Bureau of the FCC.

Ownership: Gray Television Inc. (Group Owner).

Began Operation: August 3, 2002. Standard and High Definition.

Represented (legal): Wiley, Rein & Fielding.

Personnel:

Wayne Martin, President & General Manager.

Mike Kanarek, Vice President, Operations & Production.

Connie Joiner, Vice President, Sales.

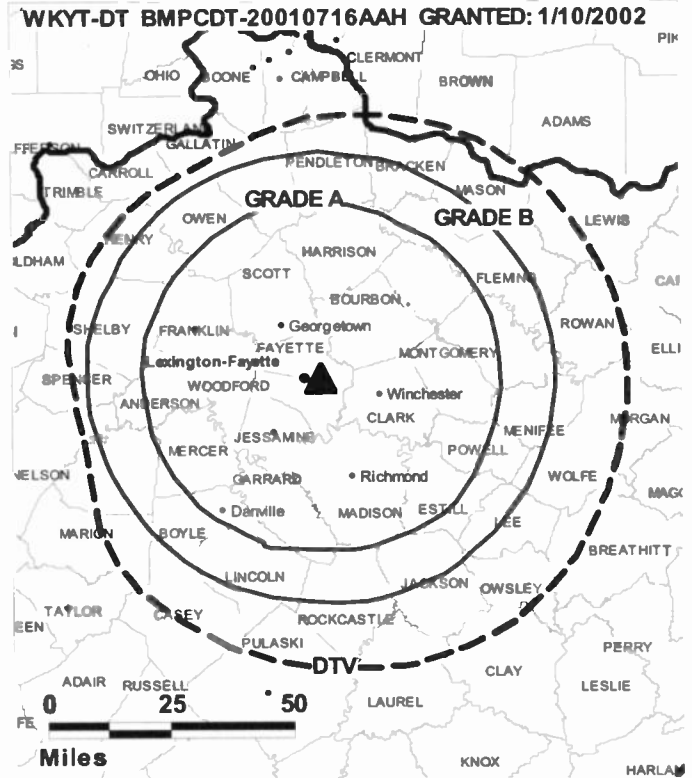
Jim Ogle, Vice President, News.

Jamie Pyles, Vice President, Engineering.

Jeremy Morgan, Business Manager.

Chris Martin, National Sales Manager.

Barbara Howard, Program Director.



© 2007 Warren Communications News

Paul Smith, Promotion Director.

Sharon Helton, Traffic Manager.

City of License: Lexington. **Station DMA:** Lexington, KY. **Rank:** 63.

Nielsen Data: Not available.

WKYT-TV
Ch. 27

Network Service: CBS.

Licensee: Gray Television Licensee Inc., 1750 K St. NW, Suite 1200, Washington, DC 20005.

Studio: 2851 Winchester Rd., Lexington, KY 40509.

Mailing Address: Box 55037, Lexington, KY 40555-5037.

Phone: 859-299-0411. **Fax:** 859-299-2494.

E-mail: wmartin@wkyt.com

Web Site: http://www.wkyt.com

Technical Facilities: Channel No. 27 (548-554 MHz). Authorized power: 1520-kw max. visual. Antenna: 985-ft above av. terrain, 954-ft. above ground, 1945-ft. above sea level.

Latitude 38° 02' 22"
Longitude 84° 24' 11"

Transmitter: N side of U.S. Rte. 60, 2.8-mi. E of New Circle Rd.

Digital Facilities: Channel No. 13 (210-216 MHz). Power: 30-kw visual. Antenna: 926-ft above av. terrain, 900-ft. above ground.

Latitude 38° 02' 23"
Longitude 84° 24' 10"

FCC Digital File Number: B MPCDT-20010716AAH. Granted: January 10, 2002.

Note: Latitude and longitude coordinates shown are based on the North American Datum of 1927 (NAD 27) as currently required by the Mass Media Bureau of the FCC.

Satellite Earth Stations: Harris, 6-meter; Scientific-Atlanta, 7-meter; Scientific-Atlanta, Harris receivers.

News Services: NIWS, CBS Newspath, AP.

Ownership: Gray Television Inc. (Group Owner).

Began Operation: September 30, 1957. Sale to present owner by Don W. Stephens, Rehabilitator, approved by FCC September 1, 1994 (Television Digest, Vol. 33:42). Involuntary transfer of control to Don W. Stephens, Rehabilitator, from Kentucky Central Life Insurance Co. granted March 25, 1993. Sale to Bluegrass Broadcasting by Taft Broadcasting approved by FCC April 26, 1967 (Vol. 7:6, 18). Sale to Taft by Frederic Gregg, Charles Wright & Harry Feingold approved by FCC May 1958 (Vol. 14:12, 20). Gregg, et al., acquired Ch. 27 CP when they purchased radio WLAP from Gilmore N. Nunn in 1957 (Vol. 13:13).

Represented (sales): Harrington, Righter & Parsons Inc.

Represented (legal): Wiley, Rein & Fielding.

Personnel:

Wayne M. Martin, President & General Manager.

Mike Kanarek, Vice President, Operations & Production.

Connie Joiner, Vice President, Sales.

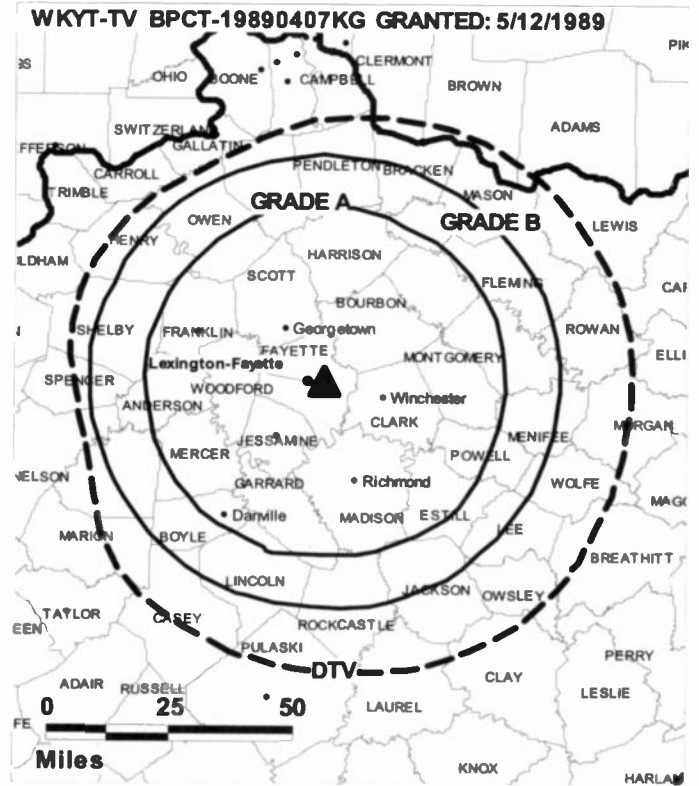
Jim Ogle, Vice President, News.

Jamie Pyles, Vice President, Engineering.

Jeremy Morgan, Business Manager.

Chris Martin, National Sales Manager.

Barbara Howard, Program Director.



Paul Smith, Promotion Director.

Sharon Helton, Traffic Manager.

Highest 30 Sec. Rate: \$1000.

City of License: Lexington. **Station DMA:** Lexington, KY. **Rank:** 63.

Circulation © 2006 Nielsen. Coverage based on Nielsen study.

| GrandTotal | Cable TV Households | Non-cable TV Households | Total TV Households |
|-----------------------------------|------------------------|----------------------------|------------------------|
| Estimated Station Totals * | 402,230 | 199,860 | 602,090 |
| Average Weekly Circulation (2006) | 221,432 | 123,869 | 345,301 |
| Average Daily Circulation (2006) | | | 178,515 |
| Station DMA Total | Cable TV Households | Non-cable TV Households | Total TV Households |
| Estimated Station Totals * | 280,650 | 175,420 | 456,070 |
| Average Weekly Circulation (2006) | 201,863 | 120,655 | 322,518 |
| Average Daily Circulation (2006) | | | 171,972 |
| Other DMA Total | Cable TV Households | Non-cable TV Households | Total TV Households |
| Estimated Station Totals * | 121,580 | 24,440 | 146,020 |
| Average Weekly Circulation (2006) | 19,569 | 3,214 | 22,783 |
| Average Daily Circulation (2006) | | | 6,543 |

*Estimated station totals are sums of the Nielsen TV and Cable TV household estimates for each county in which the station registers viewing of more than 5% as per the Nielsen Survey Methods.

WLEX-TV
Ch. 18

Network Service: NBC.

Licensee: WLEX Communications LLC, 134 Columbus St., Charleston, SC 29403.

Studio: 1065A Russell Cave Rd., Lexington, KY 40505.

Mailing Address: PO Box 1457, Lexington, KY 40588-1457.

Phone: 859-259-1818. **Fax:** 859-254-1272.

E-mail: wlex@wlex.com

Web Site: http://www.wlex.com/

Technical Facilities: Channel No. 18 (494-500 MHz). Authorized power: 1104-kw max. & 1000-kw horizontal visual, 221-kw & 200-kw horizontal aural. Antenna: 640-ft above av. terrain, 670-ft. above ground, 1620-ft. above sea level.

Latitude 38° 03' 56"
Longitude 84° 29' 13"

Transmitter: Russell Cave Pike.

Digital Facilities: Channel No. 39 (320-626 MHz). Power: 475-kw max. visual, aural. Antenna: 938-ft above av. terrain, 897-ft. above ground, 1897-ft. above sea level.

Latitude 38° 02' 03"
Longitude 84° 23' 39"

FCC Digital File Number: BPCDT-20000501AJY. Granted: September 15, 2005.

Note: Latitude and longitude coordinates shown are based on the North American Datum of 1927 (NAD 27) as currently required by the Mass Media Bureau of the FCC.

Multichannel TV Sound: Stereo and separate audio program.

Satellite Earth Stations: RCA, Ku-band; Harris, Ku-band; Comtech, 5-meter C-band; Pinzone, M/A-Corn, Harris, Cyclesat receivers.

News Service: AP.

Ownership: Evening Post Publishing Co. (Group Owner).

Began Operation: March 15, 1955.

Represented (sales): Continental Television Sales.

Represented (sales): Katz Communications.

Represented (legal): Fletcher, Heald & Hildreth PLC.

Represented (engineering): Denny & Associates PC.

Personnel:

Tim Gilbert, President & General Manager.

Sandra J. Byron, Chief Financial Officer & Human Resources Manager.

Sean Franklin, Broadcast Operations & Production Manager.

Mary West, General & Local Sales Manager.

Sandy Stevenson, National Sales Manager.

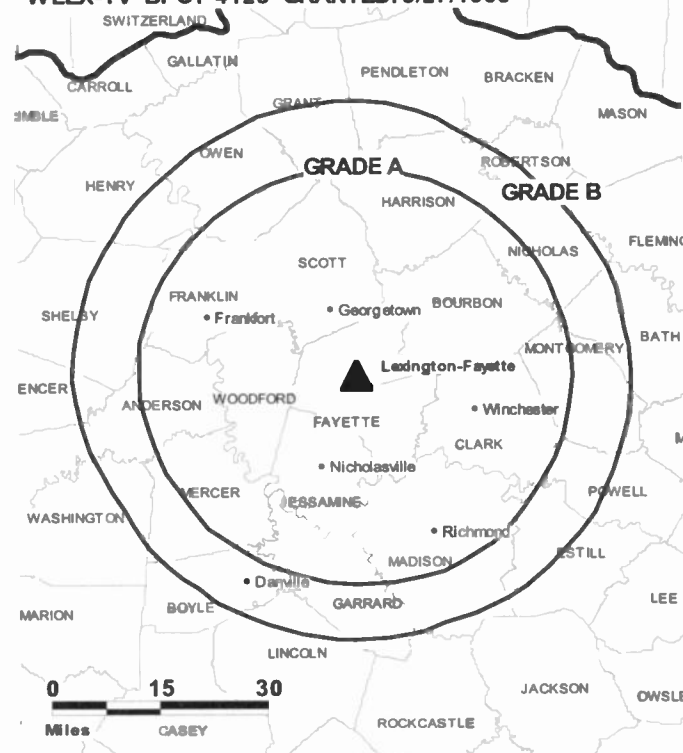
Bruce Carter, News Director.

Dave Powell, Chief Engineer.

Teresa Cassidy, Program Director.

Andrew Shenkan, Sales & Marketing Director.

WLEX-TV BPCT-4123 GRANTED: 5/27/1968



© 2007 Warren Communications News

Chip Alfred, Promotion Director.

Randy Green, Traffic Manager.

Highest 30 Sec. Rate: \$1500.

City of License: Lexington. **Station DMA:** Lexington, KY. **Rank:** 63.

Circulation © 2006 Nielsen. Coverage based on Nielsen study.

| GrandTotal | Cable TV Households | Non-cable TV Households | Total TV Households |
|-----------------------------------|---------------------|-------------------------|---------------------|
| Estimated Station Totals * | 321,040 | 188,340 | 509,380 |
| Average Weekly Circulation (2006) | 209,761 | 114,175 | 323,936 |
| Average Daily Circulation (2006) | | | 173,348 |
| Station DMA Total | Cable TV Households | Non-cable TV Households | Total TV Households |
| Estimated Station Totals * | 280,650 | 175,420 | 456,070 |
| Average Weekly Circulation (2006) | 200,793 | 112,339 | 313,132 |
| Average Daily Circulation (2006) | | | 170,386 |
| Other DMA Total | Cable TV Households | Non-cable TV Households | Total TV Households |
| Estimated Station Totals * | 40,390 | 12,920 | 53,310 |
| Average Weekly Circulation (2006) | 8,968 | 1,836 | 10,804 |
| Average Daily Circulation (2006) | | | 2,962 |

*Estimated station totals are sums of the Nielsen TV and Cable TV household estimates for each county in which the station registers viewing of more than 5% as per the Nielsen Survey Methods.

WTVQ-DT
Ch. 40

Network Service: ABC.

Grantee: Media General Communications, Inc., 333 E. Franklin St., Richmond, VA 23219.

Studio: 6940 Man-O-War Blvd., Lexington, KY 40509.

Mailing Address: Box 55590, Lexington, KY 40555.

Phone: 859-294-3636. **Fax:** 859-293-5002.

E-mail: 36onyourside@wtvq.com

Web Site: http://www.wtvq.com

Technical Facilities: Channel No. 40 (626-632 MHz). Authorized power: 370-kw max. visual, aural. Antenna: 938-ft above av. terrain, 897-ft. above ground, 1897-ft. above sea level.

| | | | |
|-----------|-----|-----|-----|
| Latitude | 38° | 02' | 03" |
| Longitude | 84° | 23' | 39" |

Transmitter: 6940 Man-O-War Blvd., Lexington.

Note: Latitude and longitude coordinates shown are based on the North American Datum of 1927 (NAD 27) as currently required by the Mass Media Bureau of the FCC.

Ownership: Media General Inc. (Group Owner).

Began Operation: February 26, 2002. High Definition. Station operating under Special Temporary Authority at 61-kw max. visual.

Represented (sales): Millennium Sales & Marketing.

Personnel:

Mark Pimentel, General Manager & Program Director.

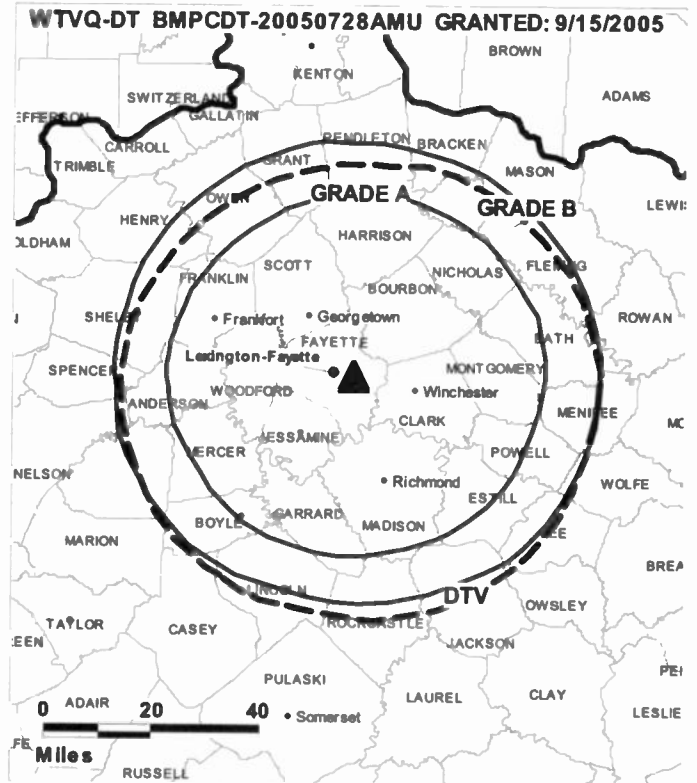
Ray Mirabella, General Sales Manager.

Don Sparks, Local Sales Manager.

Tai Takahashi, News Director.

Jerry May, Chief Engineer.

Steve Hensley, Business Manager.



© 2007 Warren Communications News

Michael Fowler, Marketing Director.

Trey Eckerle, Production Manager.

Cindy Smith, Traffic Manager.

City of License: Lexington. **Station DMA:** Lexington, KY. **Rank:** 63.

Nielsen Data: Not available.

WTVQ-TV

Ch. 36

Network Service: ABC.

Licensee: Media General Communications, Inc., 333 E. Franklin St., Richmond, VA 23219.

Studio: 6940 Man-O-War Blvd., Lexington, KY 40509.

Mailing Address: Box 55590, Lexington, KY 40555.

Phone: 859-294-3636. **Fax:** 859-293-5002.

E-mail: 36onyourside@wtvq.com

Web Site: http://www.wtvq.com/

Technical Facilities: Channel No. 36 (602-608 MHz). Authorized power: 2140-kw max. & 1580-kw horizontal visual, 214-kw & 158-kw horizontal aural. Antenna: 1000-ft above av. terrain, 994-ft. above ground, 1994-ft. above sea level.

Latitude 38° 02' 03"
Longitude 84° 23' 39"

Transmitter: 6940 Man-O-War Blvd.

Digital Facilities: Channel No. 40 (626-632 MHz). Power: 370-kw max. visual, aural. Antenna: 938-ft above av. terrain, 897-ft. above ground, 1897-ft. above sea level.

Latitude 38° 02' 03"
Longitude 84° 23' 39"

FCC Digital File Number: BPCDT-19991025ADD. Granted: September 15, 2005.

Note: Latitude and longitude coordinates shown are based on the North American Datum of 1927 (NAD 27) as currently required by the Mass Media Bureau of the FCC.

Multichannel TV Sound: Stereo only.

Satellite Earth Stations: Transmitter RCA; Andrew, 9.3-meter C-band; DH Satellite, 4.5-meter KC-band; Andrew, 4.5-meter C-band; Andrew, 4.6-meter Ku-band; DH Satellite, 5-meter C-band; Standard Communications, Scientific-Atlanta, Harris, DX Communications, Avantek receivers.

Ownership: Media General Inc. (Group Owner).

Began Operation: June 2, 1968. Service started on Ch. 62, moved to Ch. 36 on June 20, 1980. Sale to present owner by Park Acquisition approved by FCC November 22, 1996. Sale to Park Acquisition by Park Broadcasting approved by FCC March 27, 1995. Sale to Park Broadcasting by Shamrock Broadcasting approved by FCC December 18, 1991. Sale to Shamrock Broadcasting by Starr Broadcasting Group approved by FCC June 7, 1979. Sale to Starr Broadcasting Group by Roy B. White Jr. & Reeves Telecom Corp. approved by FCC November 14, 1973.

Represented (sales): Millennium Sales & Marketing.

Represented (legal): Dow, Lohnes & Albertson PLLC.

Represented (engineering): David Steele.

Personnel:

Mark Pimentel, General Manager & Program Director.

Ray Mirabella, General Sales Manager.

Don Sparks, Local Sales Manager.

Tai Takahashi, News Director.

Jerry May, Chief Engineer.

Steve Hensley, Business Manager.

Michael Fowler, Marketing Director.

WTVQ-TV DOC.-21392 GRANTED: 4/18/1979



© 2007 Warren Communications News

Trey Eckerle, Production Manager.

Cindy Smith, Traffic Manager.

Highest 30 Sec. Rate: \$2000.

City of License: Lexington. **Station DMA:** Lexington, KY. **Rank:** 63.

Circulation © 2006 Nielsen. Coverage based on Nielsen study.

| GrandTotal | Cable TV Households | Non-cable TV Households | Total TV Households |
|-----------------------------------|---------------------|-------------------------|---------------------|
| Estimated Station Totals * | 319,210 | 195,310 | 514,520 |
| Average Weekly Circulation (2006) | 176,945 | 103,686 | 280,631 |
| Average Daily Circulation (2006) | | | 112,013 |

| Station DMA Total | Cable TV Households | Non-cable TV Households | Total TV Households |
|-----------------------------------|---------------------|-------------------------|---------------------|
| Estimated Station Totals * | 280,650 | 175,420 | 456,070 |
| Average Weekly Circulation (2006) | 168,136 | 101,576 | 269,712 |
| Average Daily Circulation (2006) | | | 108,908 |

| Other DMA Total | Cable TV Households | Non-cable TV Households | Total TV Households |
|-----------------------------------|---------------------|-------------------------|---------------------|
| Estimated Station Totals * | 38,560 | 19,890 | 58,450 |
| Average Weekly Circulation (2006) | 8,809 | 2,110 | 10,919 |
| Average Daily Circulation (2006) | | | 3,105 |

*Estimated station totals are sums of the Nielsen TV and Cable TV household estimates for each county in which the station registers viewing of more than 5% as per the Nielsen Survey Methods.

WAVE
Ch. 3

Network Service: NBC.

Licensee: LibCo Inc., 2215 B Renaissance Dr., Suite 5, Las Vegas, NV 89119.

Studio: 725 S. Floyd St., Louisville, KY 40203.

Mailing Address: 725 S. Floyd St., Louisville, KY 40203.

Phone: 502-585-2201. **Fax:** 502-561-4115.

E-mail: wave3news@wave3tv.com

Web Site: http://www.wave3.com

Technical Facilities: Channel No. 3 (60-66 MHz). Authorized power: 100-kw visual, 10-kw aural. Antenna: 1820-ft above av. terrain, 1690-ft. above ground, 2549-ft. above sea level.

Latitude 38° 27' 23"
Longitude 85° 25' 28"

Transmitter: 4.1-mi. NW of LaGrange, N of Hwy. 42, W of Hwy. 53.

Digital Facilities: Channel No. 47 (668-674 MHz). Power: 1000-kw max. visual. Antenna: 1286-ft above av. terrain, 928-ft. above ground, 1913-ft. above sea level.

Latitude 38° 22' 008"
Longitude 85° 49' 48"

FCC Digital File Number: BMPCDT-20000501AFG. Granted: August 30, 2002.

Note: Latitude and longitude coordinates shown are based on the North American Datum of 1927 (NAD 27) as currently required by the Mass Media Bureau of the FCC.

Multichannel TV Sound: Stereo only.

Satellite Earth Stations: Transmitter Harris; Scientific-Atlanta, 7-meter C-band; Andrew, 4.5-meter Ku & C-band; Scientific-Atlanta, Andrew receivers.

SNG Mobile Dish: Andrew, 2.3-meter Ku-band.

News Services: NBC News Channel, AP.

Ownership: Raycom Media Inc. (Group Owner).

Began Operation: November 24, 1948. Sale to present owner by Cosmos Broadcasting Corp. approved by FCC January 17, 2006. Sale to Cosmos Broadcasting Corp. by Orion Broadcasting approved by FCC August 14, 1981.

Represented (sales): Harrington, Righter & Parsons Inc.

Represented (legal): Covington & Burling.

Represented (engineering): Lohnes & Culver.

Personnel:

Steve Langford, Vice President & General Manager.

Nick Ulmer, General Sales Manager.

Glenn Davis, Local Sales Manager.

Sherry Karrick, National Sales Manager.

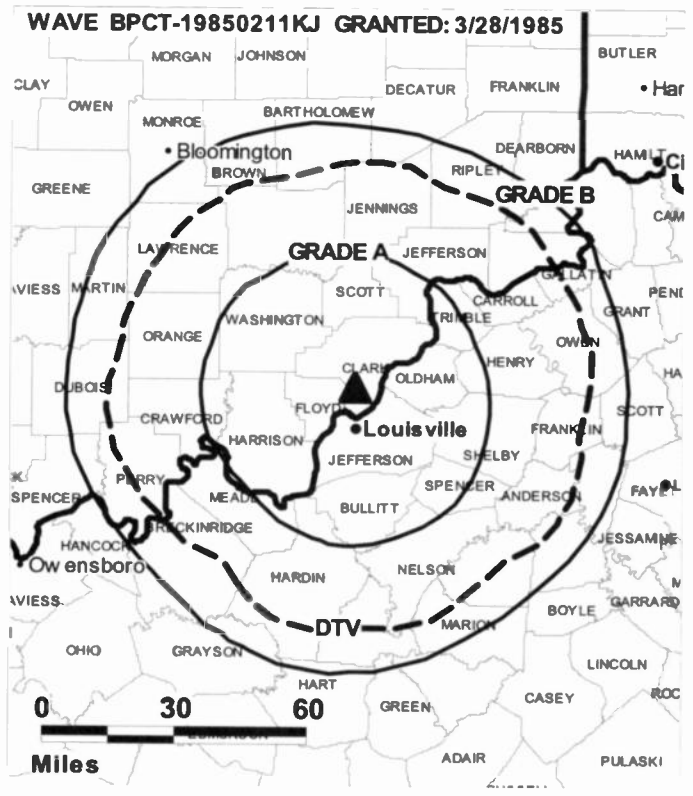
Jeff Hoffman, News Director.

Tommy Johnson, Chief Engineer.

Faith Gibson, Business Manager.

Dan Foos, Program Director.

Bob Mack, Promotion Director.



© 2007 Warren Communications News

Marietta Caudill, Traffic Manager.

Gary Pyles, Commercial Services Director.

Highest 30 Sec. Rate: \$7700.

City of License: Louisville. **Station DMA:** Louisville, KY. **Rank:** 48.

Circulation © 2006 Nielsen. Coverage based on Nielsen study.

| GrandTotal | Cable | | Total |
|-----------------------------------|---------------|-------------------------|---------|
| | TV Households | Non-cable TV Households | |
| Estimated Station Totals * | 463,390 | 279,220 | 742,610 |
| Average Weekly Circulation (2006) | 275,610 | 139,608 | 415,218 |
| Average Daily Circulation (2006) | | | 204,023 |
| Station DMA Total | | | |
| Station DMA Total | Cable | | Total |
| | TV Households | Non-cable TV Households | |
| Estimated Station Totals * | 389,590 | 229,600 | 619,190 |
| Average Weekly Circulation (2006) | 261,025 | 135,409 | 396,434 |
| Average Daily Circulation (2006) | | | 197,982 |
| Other DMA Total | | | |
| Other DMA Total | Cable | | Total |
| | TV Households | Non-cable TV Households | |
| Estimated Station Totals * | 73,800 | 49,620 | 123,420 |
| Average Weekly Circulation (2006) | 14,585 | 4,199 | 18,784 |
| Average Daily Circulation (2006) | | | 6,041 |

*Estimated station totals are sums of the Nielsen TV and Cable TV household estimates for each county in which the station registers viewing of more than 5% as per the Nielsen Survey Methods.

WAVE-DT
Ch. 47

Network Service: NBC.

Licensee: LibCo Inc., 2215 B Renaissance Dr., Suite 5, Las Vegas, NV 89119.

Studio: 725 S. Floyd St., Louisville, KY 40203.

Mailing Address: 725 S. Floyd St., Louisville, KY 40203.

Phone: 502-585-2201. **Fax:** 502-561-4115.

E-mail: wave3news@wave3tv.com

Web Site: http://www.wave3.com

Technical Facilities: Channel No. 47 (668-674 MHz). Authorized power: 1000-kw max. visual. Antenna: 1286-ft above av. terrain, 928-ft. above ground, 1913-ft. above sea level.

| | | | |
|-----------|-----|-----|------|
| Latitude | 38° | 22' | 008" |
| Longitude | 85° | 49' | 48" |

Note: Latitude and longitude coordinates shown are based on the North American Datum of 1927 (NAD 27) as currently required by the Mass Media Bureau of the FCC.

Ownership: Raycom Media Inc. (Group Owner).

Represented (legal): Covington & Burling.

Personnel:

Steve Langford, Vice President & General Manager.

Nick Ulmer, General Sales Manager.

Glenn Davis, Local Sales Manager.

Sherry Karrick, National Sales Manager.

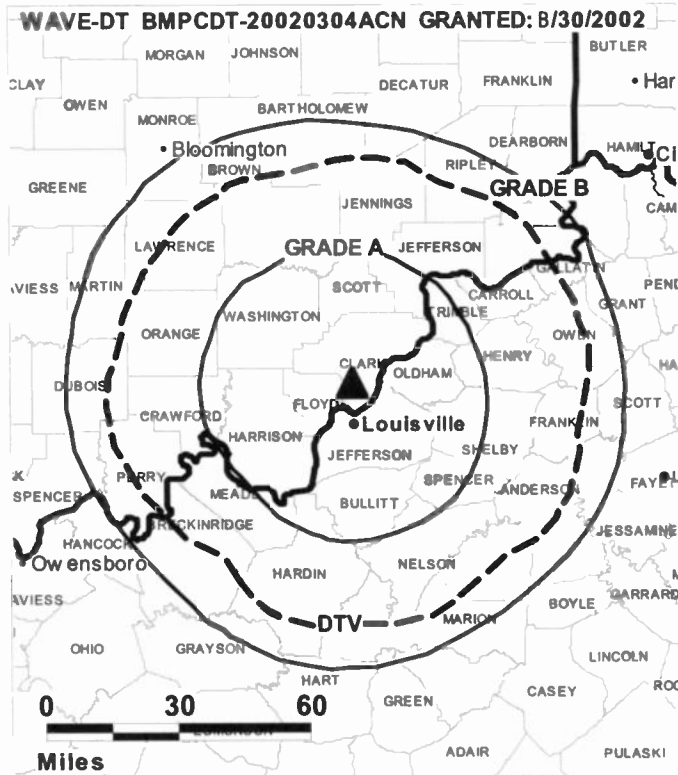
Jeff Hoffman, News Director.

Tommy Johnson, Chief Engineer.

Faith Gibson, Business Manager.

Dan Foss, Program Director.

Bob Mack, Promotion Director.



© 2007 Warren Communications News

Marietta Caudill, Traffic Manager.

Gary Pyles, Commercial Services Director.

City of License: Louisville. **Station DMA:** Louisville, KY. **Rank:** 48.

Nielsen Data: Not available.

WBNA
Ch. 21

Network Service: ION.

Licensee: Word Broadcasting Network Inc., Box 19859, Louisville, KY 40259.

Studio: 3701 Fern Valley Rd., Louisville, KY 40219.

Mailing Address: 3701 Fern Valley Rd., Louisville, KY 40219.

Phone: 502-964-2121. **Fax:** 502-966-9692.

E-mail: tom@wbna21.com

Web Site: http://www.ionline.tv

Technical Facilities: Channel No. 21 (512-518 MHz). Authorized power: 2000-kw max. visual, 200-kw aural. Antenna: 750-ft above av. terrain, 465-ft. above ground, 1349-ft. above sea level.

Latitude 38° 01' 59"
Longitude 85° 45' 16"

Transmitter: Brooks Hill, Bullitt County.

Digital Facilities: Channel No. 8 (180-186 MHz). Power: 27-kw visual. Antenna: 656-ft above av. terrain, 384-ft. above ground.

Latitude 38° 01' 59"
Longitude 85° 45' 17"

FCC Digital File Number: BPCDT-19991029ACZ. Granted: May 02, 2001.

Note: Latitude and longitude coordinates shown are based on the North American Datum of 1927 (NAD 27) as currently required by the Mass Media Bureau of the FCC.

Ownership: Word Broadcasting Network Inc. (Group Owner).

Began Operation: April 2, 1986.

Represented (legal): Wormble, Cartyle, Sandridge & Rice PLLC.

Personnel:

Tom Fawbush, General Manager.

Sally Lawler, General & Local Sales Manager.

Terrell Smith, Chief Engineer.

Talisa Dever, Business Manager.

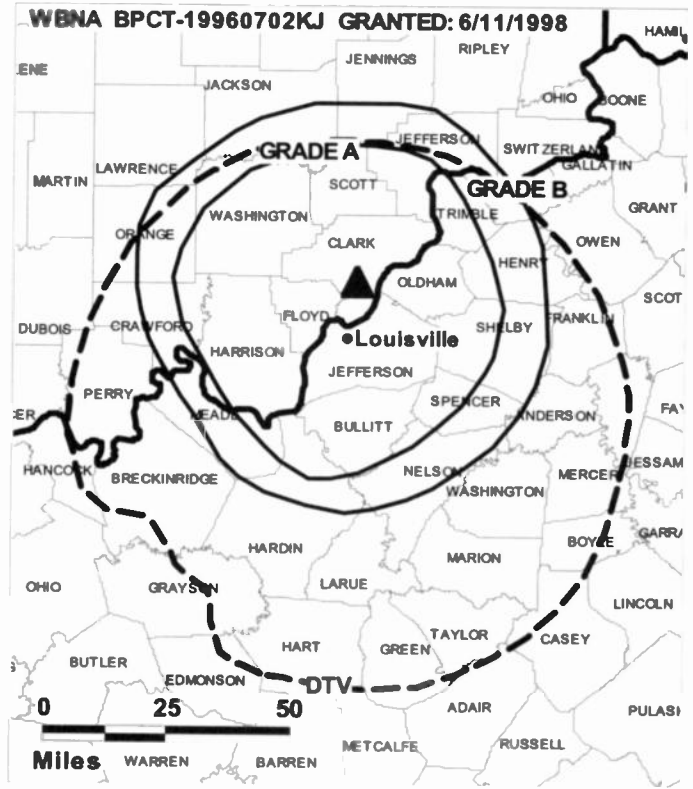
Jenny Millsbaugh, Program Director.

Trevor Crouch, Promotion & Research Director.

Jae Brown, Production Director.

Heather Kennedy, Traffic Manager.

Highest 30 Sec. Rate: \$300.



© 2007 Warren Communications News

City of License: Louisville. **Station DMA:** Louisville, KY. **Rank:** 48.

Circulation © 2006 Nielsen. Coverage based on Nielsen study.

| GrandTotal | Cable TV Households | Non-cable TV Households | Total TV Households |
|-----------------------------------|------------------------|----------------------------|------------------------|
| Estimated Station Totals * | 359,170 | 141,270 | 500,440 |
| Average Weekly Circulation (2006) | 34,161 | 11,696 | 45,857 |
| Average Daily Circulation (2006) | | | 13,071 |
| Station OMA Total | Cable TV Households | Non-cable TV Households | Total TV Households |
| Estimated Station Totals * | 359,170 | 141,270 | 500,440 |
| Average Weekly Circulation (2006) | 34,161 | 11,696 | 45,857 |
| Average Daily Circulation (2006) | | | 13,071 |

*Estimated station totals are sums of the Nielsen TV and Cable TV household estimates for each county in which the station registers viewing of more than 5% as per the Nielsen Survey Methods.

WBNA-DT
Ch. 8

Network Service: ION.

Licensee: Word Broadcasting Network Inc., 3701 Fern Valley Rd., Louisville, KY 40219.

Studio: 3701 Fern Valley Rd., Louisville, KY 40219.

Mailing Address: 3701 Fern Valley Rd., Louisville, KY 40219.

Phone: 502-964-2121. **Fax:** 502-966-9692.

E-mail: tom@wbna21.com

Web Site: http://www.ionline.tv

Technical Facilities: Channel No. 8 (180-186 MHz). Authorized power: 27-kw visual. Antenna: 656-ft above av. terrain, 384-ft. above ground.

| | | | |
|-----------|-----|-----|-----|
| Latitude | 38° | 01' | 59" |
| Longitude | 85° | 45' | 17" |

Note: Latitude and longitude coordinates shown are based on the North American Datum of 1927 (NAD 27) as currently required by the Mass Media Bureau of the FCC.

Ownership: Word Broadcasting Network Inc. (Group Owner).

Began Operation: Station operating; no on-air date.

Personnel:

Tom Fawbush, General Manager.

Sally Lawler, General & Local Sales Manager.

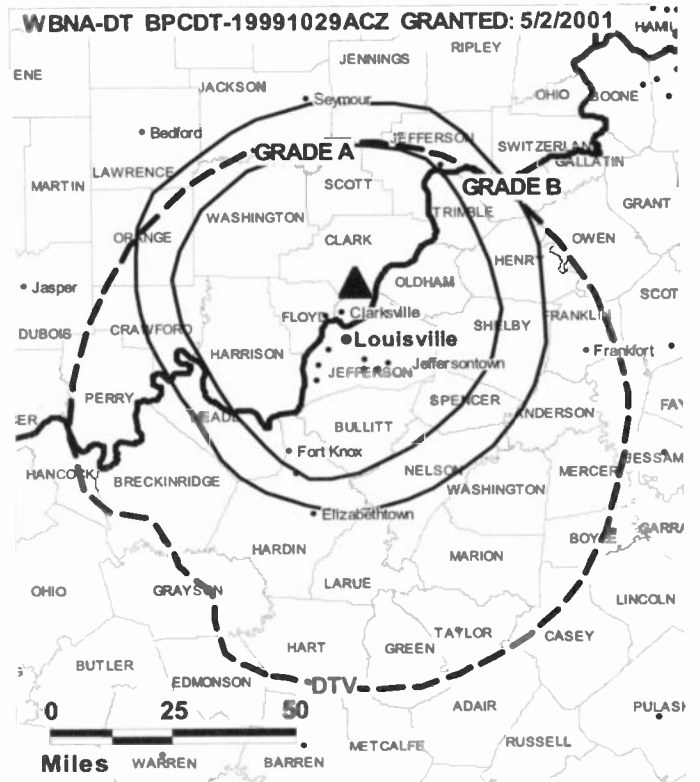
Terrell Smith, Chief Engineer.

Talisa Dever, Business Manager.

Jenny Millsbaugh, Program Director.

Trevor Crouch, Promotion & Research Director.

Jae Brown, Production Manager.



© 2007 Warren Communications News

Heather Kennedy, Traffic Manager.

City of License: Louisville. Station DMA: Louisville, KY. Rank: 48.

Nielsen Data: Not available.

WDRB
Ch. 41

Network Service: FOX.

Licensee: Independence Television Co., One Independence Square, Louisville, KY 40203.

Studio: 624 W. Muhammad Ali Blvd., Louisville, KY 40203.

Mailing Address: 624 W. Muhammed Ali Blvd., Louisville, KY 40203.

Phone: 502-584-6441. **Fax:** 502-589-0777.

E-mail: blamb@fox41.com

Web Site: http://www.fox41.com

Technical Facilities: Channel No. 41 (632-638 MHz). Authorized power: 5000-kw max. visual. Antenna: 1283-ft above av. terrain, 971-ft. above ground, 1932-ft. above sea level.

Latitude 38° 21' 00"
Longitude 85° 50' 56.5"

Requests CP for change to 3990-kw max. visual, 1283-ft above av. terrain, 971-ft. above ground, 1933-ft. above sea level; BPCT-20050722ACB.

Digital Facilities: Channel No. 49 (680-686 MHz). Power: 1000-kw max. visual, aural. Antenna: 1227-ft above av. terrain, 896-ft. above ground, 1857-ft. above sea level.

Latitude 38° 21' 00"
Longitude 85° 50' 57"

FCC Digital File Number: BPCDT-19991101AFN. Granted: August 24, 2005.

Note: Latitude and longitude coordinates shown are based on the North American Datum of 1927 (NAD 27) as currently required by the Mass Media Bureau of the FCC.

Multichannel TV Sound: Stereo only.

Satellite Earth Stations: Transmitter Comark; AFC, 3.6-meter Ku-band; Microdyne, 4.7-meter C-band; Scientific-Atlanta, 5-meter C-band; Microdyne receivers.

News Services: CNN Newsource, AP.

LMA: Local marketing agreement with WMYO (U), Salem, IN.

Ownership: Block Communications Inc. (Group Owner).

Began Operation: February 28, 1971. Sale to present owner by Cowles Media Co. approved by FCC December 5, 1983 (Television Digest, Vol. 23:26). Sale to Cowies by Owsley & Egerton Welch, J. P. Morgan, Arlie Howard, et al., approved by FCC October 25, 1977 (Vol. 17:21, 51).

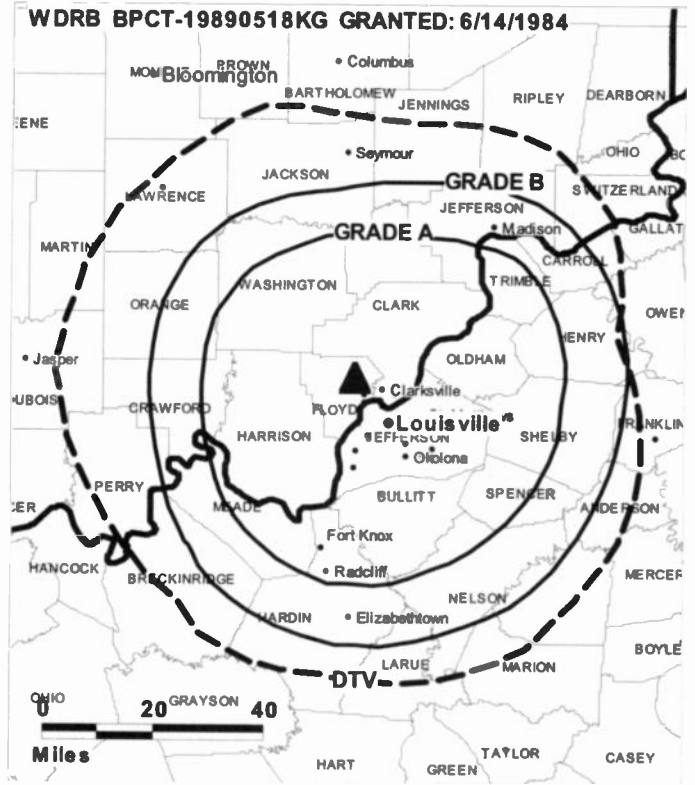
Represented (sales): TeleRep Inc.

Represented (legal): Dow, Lohnes & Albertson PLLC.

Represented (engineering): Cohen Dippell & Everist PC.

Personnel:

- Bill Lamb, Vice President & General Manager.
- Marti Hazel, General Sales Manager.
- Ken Crandall, Local Sales Manager.
- Lynn Ayes, National Sales Manager.
- Barry Fulmer, News Director.
- Gary Schroder, Chief Engineer.
- Jerry ShROUT, Finance & Administration Director.
- Harry Beam, Program Director.



Ray Foushee, Marketing & Research Director.

David Jewell, Promotion & Creative Services Director.

David Callan, Production Manager.

Mary Richbourg, Traffic Manager.

Highest 30 Sec. Rate: \$4500.

City of License: Louisville. **Station DMA:** Louisville, KY. **Rank:** 48.

Circulation © 2006 Nielsen. Coverage based on Nielsen study.

| GrandTotal | Cable TV Households | Non-cable TV Households | Total TV Households |
|-----------------------------------|------------------------|----------------------------|------------------------|
| Estimated Station Totals * | 493,220 | 259,190 | 752,410 |
| Average Weekly Circulation (2006) | 251,153 | 133,299 | 384,452 |
| Average Daily Circulation (2006) | | | 153,789 |
| Station DMA Total | Cable TV Households | Non-cable TV Households | Total TV Households |
| Estimated Station Totals * | 392,490 | 229,600 | 622,090 |
| Average Weekly Circulation (2006) | 227,390 | 130,253 | 357,643 |
| Average Daily Circulation (2006) | | | 147,325 |
| Other DMA Total | Cable TV Households | Non-cable TV Households | Total TV Households |
| Estimated Station Totals * | 100,730 | 29,590 | 130,320 |
| Average Weekly Circulation (2006) | 23,763 | 3,046 | 26,809 |
| Average Daily Circulation (2006) | | | 6,464 |

*Estimated station totals are sums of the Nielsen TV and Cable TV household estimates for each county in which the station registers viewing of more than 5% as per the Nielsen Survey Methods.

WDRB-DT
Ch. 49

Network Service: FOX.

Grantee: Independence Television Co., 624 Muhammed Ali Blvd., Louisville, KY 40203.

Studio: 624 W. Muhammed Ali Blvd., Louisville, KY 40203.

Mailing Address: 624 W. Muhammed Ali Blvd., Louisville, KY 40203.

Phone: 502-584-6441; 419-245-6035. **Fax:** 502-589-5559.

E-mail: blamb@fox41.com

Web Site: http://www.fox41.com

Technical Facilities: Channel No. 49 (680-686 MHz). Authorized power: 1000-kw max. visual, aural. Antenna: 1227-ft above av. terrain, 896-ft. above ground, 1857-ft. above sea level.

| | | | |
|-----------|-----|-----|-----|
| Latitude | 38° | 21' | 00" |
| Longitude | 85° | 50' | 57" |

Requests CP for change to 1281-ft above av. terrain, 971-ft. above ground, 1932-ft. above sea level; BPCDT-20051130ACJ.

Note: Latitude and longitude coordinates shown are based on the North American Datum of 1927 (NAD 27) as currently required by the Mass Media Bureau of the FCC.

Ownership: Block Communications Inc. (Group Owner).

Began Operation: Station operating under Special Temporary Authority at 1000-kw max. visual; no on-air date

Represented (sales): TeleRep Inc.

Personnel:

Bill Lamb, Vice President & General Manager.

Marti Hazel, General Sales Manager.

Ken Crandall, Local Sales Manager.

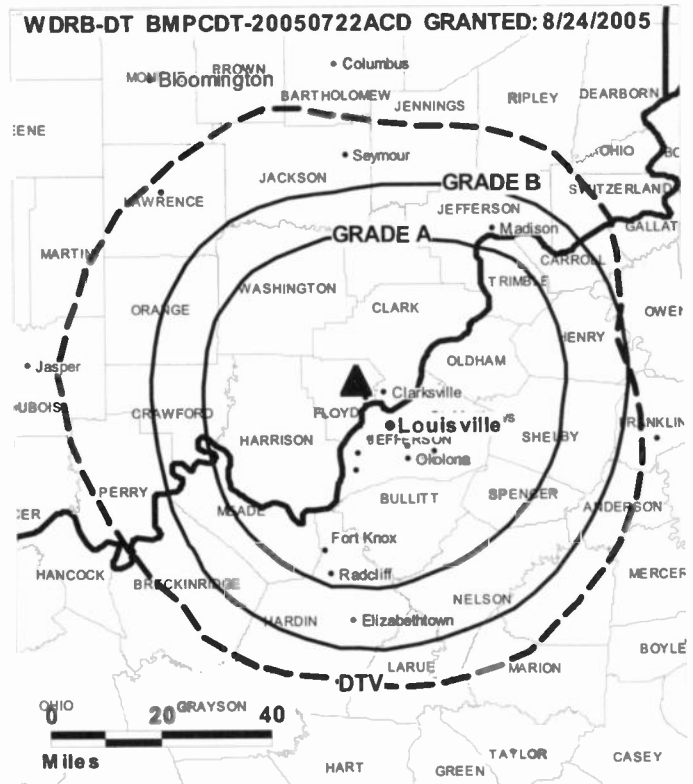
Lynn Ayes, National Sales Manager.

Barry Fulmer, News Director.

Gary Schroder, Chief Engineer.

Jerry ShROUT, Finance & Administration Director.

Harry Beam, Program Director.



© 2007 Warren Communications News

Ray Foushee, Marketing & Research Director.

David Jewell, Program & Creative Services Director.

David Callan, Production Manager.

Mary Richbourg, Traffic Manager.

City of License: Louisville. **Station DMA:** Louisville, KY. **Rank:** 48.

Nielsen Data: Not available.

WHAS-DT

Ch. 55

Network Service: ABC.

Licensee: Belo TV Inc., 520 W. Chestnut St., Louisville, KY 40202.

Studio: 520 W. Chestnut St., Louisville, KY 40202.

Mailing Address: Box 1100, Louisville, KY 40201.

Phone: 502-582-7711; 502-582-7840. **Fax:** 502-582-7279.

E-mail: assign@whas-tv.com

Web Site: http://www.whas11.com

Technical Facilities: Channel No. 55 (716-722 MHz). Authorized power: 1000-kw max. visual. Antenna: 1214-ft above av. terrain, 878-ft. above ground, 1854-ft. above sea level.

| | | | |
|-----------|-----|-----|-----|
| Latitude | 38° | 21' | 23" |
| Longitude | 85° | 50' | 52" |

Transmitter: Christian Rd., 3.6-mi. N of New Albany, IN.

Note: Latitude and longitude coordinates shown are based on the North American Datum of 1927 (NAD 27) as currently required by the Mass Media Bureau of the FCC.

Ownership: Belo Corp. (Group Owner).

Began Operation: April 20, 2002. High Definition.

Represented (sales): TeleRep Inc.

Represented (legal): Smith & Fisher.

Personnel:

Robert A. Klingie, President & General Manager.

Lori Morgan, Director, Sales.

Linda Wise, Local Sales Manager.

Doug Roberts, National Sales Manager.

Carolyn Imler, Interim News Director.

Neal Metarski, Chief Engineer.



© 2007 Warren Communications News

Joy Pritchett, Program Director.

Kirk Szesny, Marketing & Creative Services Director.

Libby Wilcoxson, Traffic Director.

City of License: Louisville. **Station DMA:** Louisville, KY. **Rank:** 48.

Nielsen Data: Not available.

WHAS-TV
Ch. 11

Network Service: ABC.

Licensee: Belo TV Inc., 400 S. Record St., Dallas, TX 75202.

Studio: 520 W. Chestnut St., Louisville, KY 40202.

Mailing Address: Box 1100, Louisville, KY 40201.

Phone: 502-582-7711; 502-582-7840. **Fax:** 502-582-7279.

E-mail: assign@whas-tv.com

Web Site: http://www.whas11.com

Technical Facilities: Channel No. 11 (198-204 MHz). Authorized power: 135-kw visual, 13.5-kw aural. Antenna: 1280-ft above av. terrain, 984-ft. above ground, 1960-ft. above sea level.

| | | | |
|-----------|-----|-----|-----|
| Latitude | 38° | 21' | 23" |
| Longitude | 85° | 50' | 52" |

Transmitter: 5667 S. Skyline Dr., Floyds Knob, 3.6-mi. N of New Albany, IN.

Digital Facilities: Channel No. 55 (716-722 MHz). Power: 1000-kw max. visual. Antenna: 1214-ft above av. terrain, 878-ft. above ground, 1854-ft. above sea level.

| | | | |
|-----------|-----|-----|-----|
| Latitude | 38° | 21' | 23" |
| Longitude | 85° | 50' | 52" |

FCC Digital File Number: BPCDT-990712KE. Granted: October 25, 2000.

Note: Latitude and longitude coordinates shown are based on the North American Datum of 1927 (NAD 27) as currently required by the Mass Media Bureau of the FCC.

Multichannel TV Sound: Stereo only.

Satellite Earth Station: Harris, 9-meter; Harris receivers.

News Services: UPI, AP.

Ownership: Belo Corp. (Group Owner).

Began Operation: March 27, 1950. Sale to Providence Journal Co. by Louisville Courier-Journal & Times approved by FCC July 30, 1986 (Television Digest, Vol. 26:2, 23). Sale to present owner by Providence Journal Co. approved by FCC February 28, 1997 (Vol. 36:40; 37:9).

Represented (sales): TeleRep Inc.

Represented (legal): Wiley, Rein & Fielding.

Personnel:

Robert A. Klingle, President & General Manager.

Lori Morgan, Director, Sales.

Linda Wise, Local Sales Manager.

Doug Roberts, National Sales Manager.

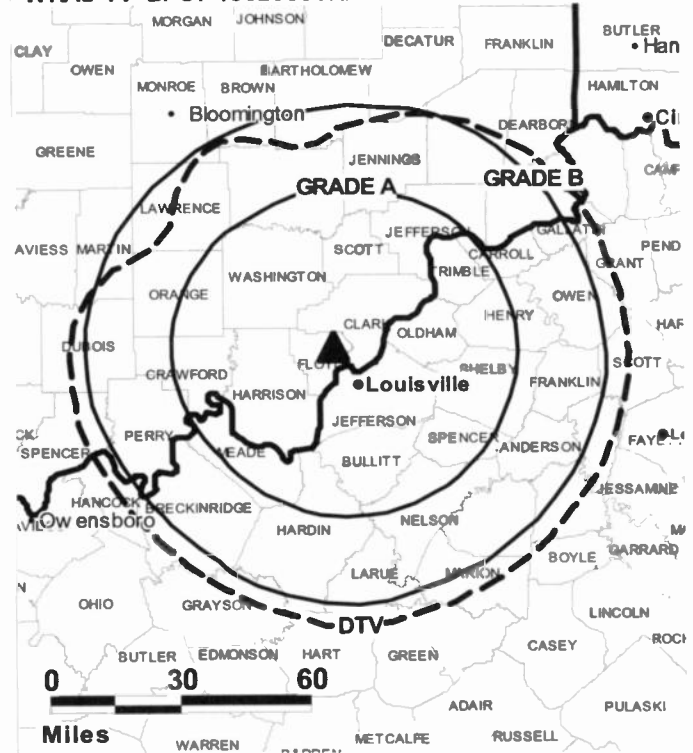
Carolyn Imler, Interim News Director.

Neal Metarski, Chief Engineer.

Joy Pritchett, Program Director.

Kirk Szesny, Marketing & Creative Services Director.

WHAS-TV BPCT-19820506KF GRANTED: 7/30/1982



© 2007 Warren Communications News

Libby Wilcoxson, Traffic Director.

Highest 30 Sec. Rate: \$2500.

City of License: Louisville. **Station DMA:** Louisville, KY. **Rank:** 48.

Circulation © 2006 Nielsen. Coverage based on Nielsen study.

| GrandTotal | Cable TV Households | Non-cable TV Households | Total TV Households |
|-----------------------------------|------------------------|----------------------------|------------------------|
| Estimated Station Totals * | 458,140 | 283,850 | 741,990 |
| Average Weekly Circulation (2006) | 305,883 | 159,741 | 465,624 |
| Average Daily Circulation (2006) | | | 232,986 |
| Station DMA Total | Cable TV Households | Non-cable TV Households | Total TV Households |
| Estimated Station Totals * | 392,490 | 229,600 | 622,090 |
| Average Weekly Circulation (2006) | 287,841 | 154,518 | 442,359 |
| Average Daily Circulation (2006) | | | 225,510 |
| Other DMA Total | Cable TV Households | Non-cable TV Households | Total TV Households |
| Estimated Station Totals * | 65,650 | 54,250 | 119,900 |
| Average Weekly Circulation (2006) | 18,042 | 5,223 | 23,265 |
| Average Daily Circulation (2006) | | | 7,476 |

*Estimated station totals are sums of the Nielsen TV and Cable TV household estimates for each county in which the station registers viewing of more than 5% as per the Nielsen Survey Methods.

WLKY-DT

Ch. 26

Network Service: CBS.

Licensee: WLKY Hearst-Argyle Television Inc., Box 1800, Raleigh, NC 27602.

Studio: 1918 Mellwood Ave., Louisville, KY 40206.

Mailing Address: 1918 Mellwood Ave., Louisville, KY 40206.

Phone: 502-893-3671. **Fax:** 502-896-0725.

E-mail: jcarter@thelouisvillechannel.com

Web Site: <http://www.thelouisvillechannel.com>

Technical Facilities: Channel No. 26 (542-548 MHz). Authorized power: 600-kw max. visual. Antenna: 1260-ft above av. terrain, 925-ft. above ground.

| | | | |
|-----------|-----|-----|-----|
| Latitude | 38° | 22' | 10" |
| Longitude | 85° | 50' | 02" |

Note: Latitude and longitude coordinates shown are based on the North American Datum of 1927 (NAD 27) as currently required by the Mass Media Bureau of the FCC.

Ownership: Hearst-Argyle Television Inc. (Group Owner).

Began Operation: Station operating; no on-air date

Represented (sales): Eagle Television Sales.

Personnel:

James Carter, President & General Manager.

Greg Baird, General Sales Manager.

Gary Jensen, Local Sales Manager.

Mike Neelly, News Director.

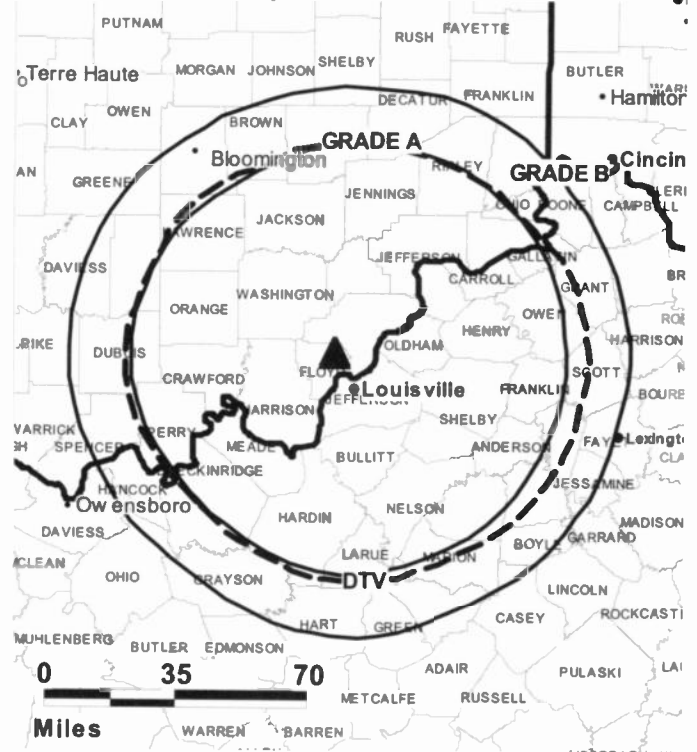
Jim Mercer, Chief Engineer.

Leisa Korn, Business Manager.

Janice Seacorn, Program Director.

Bruce Burns, Promotion Director.

WLKY-DT BPCDT-19991209ABU GRANTED: 6/21/2001



© 2007 Warren Communications News

David Levy, Production Manager.

Alice Sheffield, Traffic Manager.

City of License: Louisville. **Station DMA:** Louisville, KY. **Rank:** 48.

Nielsen Data: Not available.

WLKY-TV
Ch. 32

Network Service: CBS.

Licensee: WLKY Hearst-Argyle Television Inc., 888 7th Ave., New York, NY 10106.

Studio: 1918 Melwood Ave., Louisville, KY 40206.

Mailing Address: 1918 Melwood Ave., Louisville, KY 40206.

Phone: 502-893-3671. **Fax:** 502-896-0725.

E-mail: jcarter@thelouisvillechannel.com

Web Site: http://www.thelouisvillechannel.com

Technical Facilities: Channel No. 32 (578-584 MHz). Authorized power: 4300-kw max. & 1290-kw horizontal visual, 860-kw & 257-kw horizontal aural. Antenna: 1260-ft above av. terrain, 985-ft. above ground, 1945-ft. above sea level.

Latitude 38° 22' 10"
Longitude 85° 50' 02"

Transmitter: Rte. 1, Floyds Knob, near New Albany, IN.

Digital Facilities: Channel No. 26 (542-548 MHz). Power: 600-kw max. visual. Antenna: 1260-ft above av. terrain, 925-ft. above ground.

Latitude 38° 22' 10"
Longitude 85° 50' 02"

FCC Digital File Number: BPCDT-19991209ABU. Granted: June 21, 2001.

Note: Latitude and longitude coordinates shown are based on the North American Datum of 1927 (NAD 27) as currently required by the Mass Media Bureau of the FCC.

Multichannel TV Sound: Stereo and separate audio program.

Satellite Earth Stations: Transmitter Harris; SatCom, 7-meter C-band; Andrew, 7.3-meter C-band; Andrew, 4.5-meter C-band; Comtech, 5-meter Ku & C-band; Andrew, 5.6-meter Ku-band; Pinzone, Microdyne receivers.

SNG Mobile Dish: Andrew, 2.8-meter Ku-band.

News Services: CNN Newsource, AP.

Ownership: Hearst-Argyle Television Inc. (Group Owner).

Began Operation: September 16, 1961. Sale to present owner by Pulitzer Publishing Co. approved by FCC November 24, 1998 (Television Digest, Vol. 38:22, 48) Sale to Pulitzer Publishing Co. by Gannett Co. approved by FCC May 12, 1983 (Vol. 23:2). Merger of Combined Communications & Gannett Co. approved by FCC June 7, 1979 (Vol. 18:20, 38; 19:24). Sale to Combined Communication by Sonderling Broadcasting approved by FCC April 4, 1973 (Vol. 12:33, 41, 3:17). Transfer to Sonderling Broadcasting from George E. Egger, William S. Cutchins, Richard F. Shively, Dillman A. Rash & Archibald P. Cochran approved by FCC December 13, 1967 (Vol. 7:51).

Represented (sales): Eagle Television Sales.

Personnel:

James Carter, President & General Manager.

Greg Baird, General Sales Manager.

Gary Jensen, Local Sales Manager.

Mike Neely, News Director.

Jim Mercer, Chief Engineer.

Leisa Korn, Business Manager.

Janice Seacorn, Program Director.



© 2007 Warren Communications News

Bruce Burns, Promotion Director.

David Levy, Production Manager.

Alice Sheffield, Traffic Manager.

Rates: On request.

City of License: Louisville. **Station DMA:** Louisville, KY. **Rank:** 48.

Circulation © 2006 Nielsen. Coverage based on Nielsen study.

| GrandTotal | Cable TV Households | Non-cable TV Households | Total TV Households |
|-----------------------------------|---------------------|-------------------------|---------------------|
| Estimated Station Totals * | 498,840 | 278,890 | 777,730 |
| Average Weekly Circulation (2006) | 318,833 | 163,820 | 482,653 |
| Average Daily Circulation (2006) | | | 250,686 |
| Station DMA Total | Cable TV Households | Non-cable TV Households | Total TV Households |
| Estimated Station Totals * | 392,490 | 229,600 | 622,090 |
| Average Weekly Circulation (2006) | 287,212 | 158,292 | 445,504 |
| Average Daily Circulation (2006) | | | 238,300 |
| Other DMA Total | Cable TV Households | Non-cable TV Households | Total TV Households |
| Estimated Station Totals * | 106,350 | 49,290 | 155,640 |
| Average Weekly Circulation (2006) | 31,621 | 5,528 | 37,149 |
| Average Daily Circulation (2006) | | | 12,386 |

*Estimated station totals are sums of the Nielsen TV and Cable TV household estimates for each county in which the station registers viewing of more than 5% as per the Nielsen Survey Methods.

WAZE-DT
Ch. 20

Network Service: CW.

Grantee: South Central Communications Corp., Box 3848, Evansville, IN 47736.

WAZE-TV: 1277 N. St. Joseph Ave., Evansville, IN 47720.

Mailing Address: 1277 N. St. Joseph Ave., Evansville, IN 47720.

Phone: 812-425-1900. **Fax:** 812-423-3405.

E-mail: lschulze@wazetv.com

Technical Facilities: Channel No. 20 (506-512 MHz). Authorized power: 1000-kw max. visual. Antenna: 709-ft above av. terrain, 587-ft. above ground.

| | | | |
|-----------|-----|-----|-----|
| Latitude | 37° | 24' | 56" |
| Longitude | 87° | 31' | 30" |

Requests modification of CP for change to 846-ft above av. terrain, 784-ft. above ground, 1250-ft. above sea level; lat. 37° 59' 001", long. 87° 16' 13", BMPCDT-20040329AKL.

Note: Latitude and longitude coordinates shown are based on the North American Datum of 1927 (NAD 27) as currently required by the Mass Media Bureau of the FCC.

Ownership: South Central Communications Corp. (Group Owner).

Began Operation: April 2, 2002. Station operating under Special Temporary Authority at 1.11-kw max. visual.

Represented (sales): Blair Television.

Personnel:

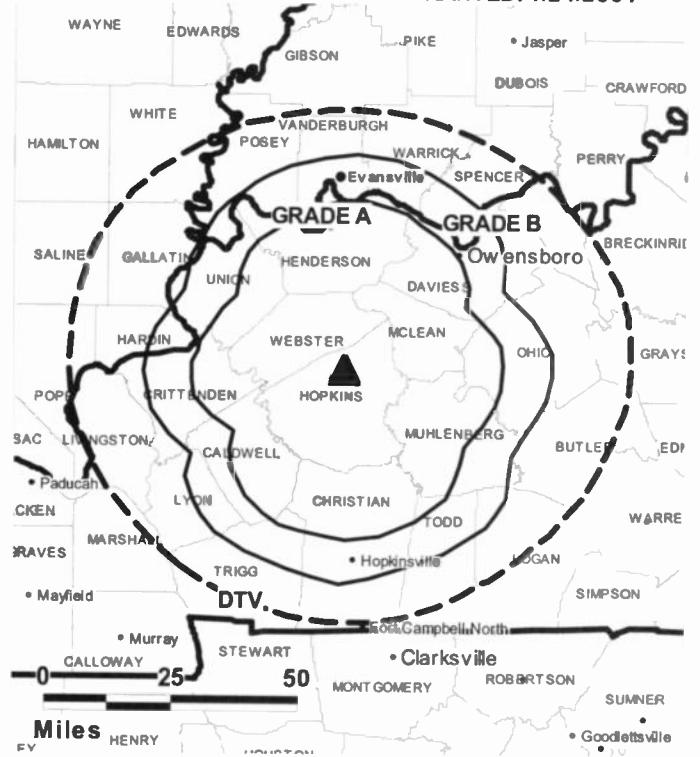
Lyle Schulze, General Manager.

Greg Pittman, General & Local Sales Manager.

Steve Chancellor, Chief Engineer.

Brian Uhde, Traffic Manager.

WAZE-DT BPCDT-19991101AHC GRANTED: 1/24/2001



© 2007 Warren Communications News

City of License: Madisonville. **Station DMA:** Evansville, IN. **Rank:** 101.
Nielsen Data: Not available.

WUPX-DT

Ch. 21

Network Service: ION.

Grantee: Paxson Lexington License Inc., 601 Clearwater Park Rd., West Palm Beach, FL 33401-6233.

Studio: 2166 McCausey Ridge Rd., Frenchburg, KY 40322.

Mailing Address: 2166 McCausey Ridge Rd., Frenchburg, KY 40322.

Phone: 606-768-9282; 606-784-7932. **Fax:** 606-768-9278.

E-mail: mlawson@ionmedia.tv

Web Site: http://www.ionline.tv

Technical Facilities: Channel No. 21 (512-518 MHz). Authorized power: 719-kw max. visual, aural. Antenna: 1404-ft above av. terrain, 1252-ft. above ground, 2465-ft. above sea level.

| | | | |
|-----------|-----|-----|-----|
| Latitude | 37° | 54' | 26" |
| Longitude | 83° | 38' | 01" |

Note: Latitude and longitude coordinates shown are based on the North American Datum of 1927 (NAD 27) as currently required by the Mass Media Bureau of the FCC.

Ownership: ION Media Networks Inc. (Group Owner).

Began Operation: October 25, 2002. Standard Definition.

Personnel:

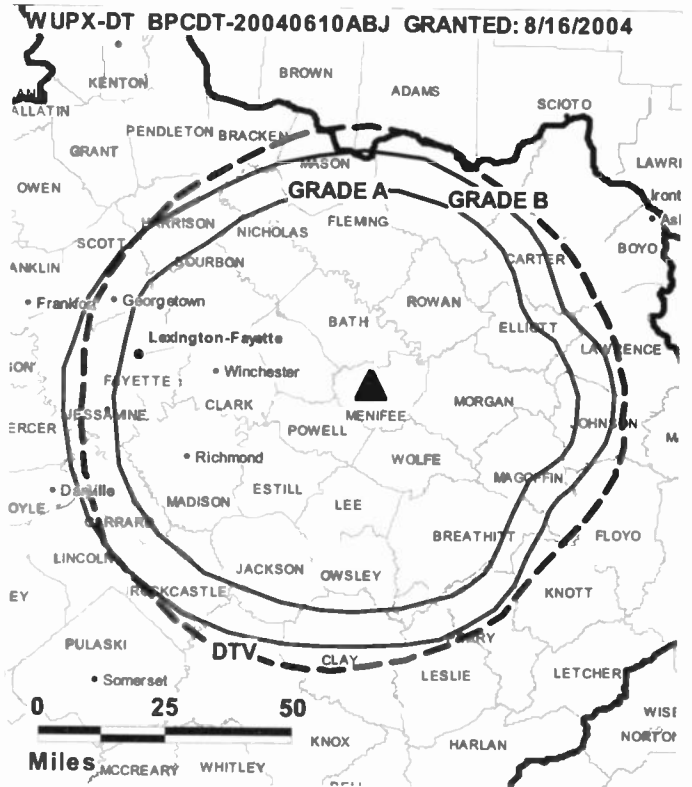
Merv Lawson, General Manager & Chief Engineer.

Bob Young, Local Sales Manager.

James Paul II, On-site Operations Director.

Lisa Stroud, Business Manager.

Tammy Mason, Traffic Manager.



City of License: Morehead. **Station DMA:** Lexington, KY. **Rank:** 63.

Nielsen Data: Not available.

Kentucky — Morehead

WUPX-TV

Ch. 67

Network Service: ION.

Licensee: Paxson Lexington License Inc., 601 Clearwater Park Rd., West Palm Beach, FL 33401-6233.

Studio: 2166 McCausey Ridge Rd., Frenchburg, KY 40322.

Mailing Address: 2166 McCausey Ridge Rd., Frenchburg, KY 40322.

Phone: 606-768-9282; 606-784-7932. **Fax:** 606-768-9278.

E-mail: mlawson@ionmedia.tv

Web Site: http://www.ionline.tv

Technical Facilities: Channel No. 67 (788-794 MHz). Authorized power: 5000-kw max. visual, aural. Antenna: 1463-ft above av. terrain, 1310-ft. above ground, 2523-ft. above sea level.

Latitude 37° 54' 26"
Longitude 83° 38' 01"

Digital Facilities: Channel No. 21 (512-518 MHz). Power: 719-kw max. visual, aural. Antenna: 1404-ft above av. terrain, 1252-ft. above ground, 2465-ft. above sea level.

Latitude 37° 54' 26"
Longitude 83° 38' 01"

FCC Digital File Number: BPCDT-19991020ACE. Granted: August 02, 2004.

Note: Latitude and longitude coordinates shown are based on the North American Datum of 1927 (NAD 27) as currently required by the Mass Media Bureau of the FCC.

Ownership: ION Media Networks Inc. (Group Owner).

Began Operation: June 1, 1998. Sale to present owner by B & C Communications LLC approved by FCC April 27, 2001. Sale to B & C Communications LLC by Garcia Communications approved by FCC December 11, 1997.

Personnel:

Merv Lawson, General Manager & Chief Engineer.

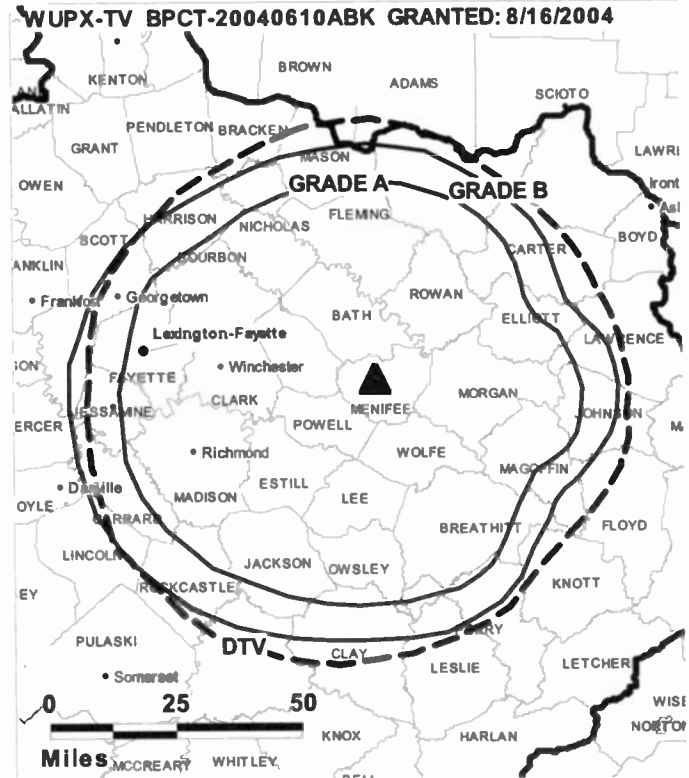
Bob Young, Local Sales Manager.

James Paul II, On-site Operations Director.

Lisa Stroud, Business Manager.

Tammy Mason, Traffic Manager.

City of License: Morehead. **Station DMA:** Lexington, KY. **Rank:** 63.



© 2007 Warren Communications News

Circulation © 2006 Nielsen. Coverage based on Nielsen study.

| Grand Total | Cable TV Households | Non-cable TV Households | Total TV Households |
|-----------------------------------|---------------------|-------------------------|---------------------|
| Estimated Station Totals * | 253,510 | 1,860 | 255,370 |
| Average Weekly Circulation (2006) | 23,056 | 106 | 23,162 |
| Average Daily Circulation (2006) | | | 4,086 |
| Station DMA Total | Cable TV Households | Non-cable TV Households | Total TV Households |
| Estimated Station Totals * | 248,030 | 1,860 | 249,890 |
| Average Weekly Circulation (2006) | 22,151 | 106 | 22,257 |
| Average Daily Circulation (2006) | | | 4,014 |
| Other DMA Total | Cable TV Households | Non-cable TV Households | Total TV Households |
| Estimated Station Totals * | 5,480 | 0 | 5,480 |
| Average Weekly Circulation (2006) | 905 | 0 | 905 |
| Average Daily Circulation (2006) | | | 72 |

*Estimated station totals are sums of the Nielsen TV and Cable TV household estimates for each county in which the station registers viewing of more than 5% as per the Nielsen Survey Methods.

WXIX-DT

Ch. 29

Network Service: FOX.

Licensee: WXIX License Subsidiary LLC, 201 Monroe St., RSA Tower, 20th Floor, Montgomery, AL 36104.

Studio: 19 Broadcast Plaza, 635 W. 7th St., Cincinnati, OH 45203.

Mailing Address: 19 Broadcast Plaza, 635 W. 7th St., Cleveland, OH 45203.

Phone: 513-421-1919. **Fax:** 513-566-2494.

E-mail: jlong@fox19.com

Web Site: http://www.fox19.com

Technical Facilities: Channel No. 29 (560-566 MHz). Authorized power: 227-kw max. visual. Antenna: 951-ft above av. terrain, 932-ft. above ground, 1660-ft. above sea level.

| | | | |
|-----------|-----|-----|-----|
| Latitude | 39° | 07' | 19" |
| Longitude | 84° | 32' | 52" |

Transmitter: 2400 Lehman Rd.

Note: Latitude and longitude coordinates shown are based on the North American Datum of 1927 (NAD 27) as currently required by the Mass Media Bureau of the FCC.

Ownership: Raycom Media Inc. (Group Owner).

Began Operation: July 1, 2000.

Represented (sales): TeleRep Inc.

Represented (legal): Covington & Burling.

Personnel:

John Long, General Manager.

Tom Gardner, General Sales Manager.

Ron Stricker, Local Sales Manager.

Alison Frommeyer, National Sales Manager.

Pat Casey, News Director.

Paul Smith, Chief Engineer.

Robert Vaughan, Affiliate Controller.



© 2007 Warren Communications News

Rick Oliver, Program Director.

Tony Phillips, Creative Services Director.

Lisa Robbins, Traffic Manager.

Rates: On request.

City of License: Newport. **Station OMA:** Cincinnati, OH. **Rank:** 33.

Nielsen Data: Not available.

WXIX-TV
Ch. 19

Network Service: FOX.

Licensee: WXIX License Subsidiary LLC, 201 Monroe St., RSA Tower, 20th Floor, Montgomery, AL 36104.

Studio: 19 Broadcast Plaza, 635 W. 7th St., Cincinnati, OH 45203.

Mailing Address: 19 Broadcast Plaza, 635 W. 7th St., Cincinnati, OH 45203.

Phone: 513-421-1919. **Fax:** 513-566-2494.

E-mail: jlong@fox19.com

Web Site: http://www.fox19.com

Technical Facilities: Channel No. 19 (500-506 MHz). Authorized power: 4495-kw max. visual, 449.5-kw aural. Antenna: 1005-ft above av. terrain, 985-ft. above ground, 1713-ft. above sea level.

Latitude 39° 07' 19"
Longitude 84° 32' 52"

Transmitter: 2400 Lehman Rd.

Digital Facilities: Channel No. 29 (560-566 MHz). Power: 227-kw max. visual. Antenna: 951-ft above av. terrain, 932-ft. above ground, 1660-ft. above sea level.

Latitude 39° 07' 19"
Longitude 84° 32' 52"

FCC Digital File Number: B MPCDT-990527KJ. Granted: June 25, 1999.

Note: Latitude and longitude coordinates shown are based on the North American Datum of 1927 (NAD 27) as currently required by the Mass Media Bureau of the FCC.

Multichannel TV Sound: Stereo only.

Satellite Earth Stations: Transmitter Harris; Harris, 6.2-meter C-band; RCA, 3.7-meter Ku-band; Trump, 4.8-meter KC-band; Sony, M/A-Corn, Harris receivers.

News Service: AP.

Ownership: Raycom Media Inc. (Group Owner).

Began Operation: August 1, 1968. Sale to Metromedia by U.S. Communications Corp. approved by FCC August 9, 1972 (Television Digest, Vol. 12:33). Sale to Malrite Communications Group Inc. by Metromedia approved by FCC November 8, 1983 (Vol. 22:35). Sale to present owner by Malrite Communications Group Inc. approved by FCC August 13, 1998 (Vol. 38:15).

Represented (sales): TeleRep Inc.

Represented (legal): Covington & Burling.

Personnel:

John Long, General Manager.

Tom Gardner, General Sales Manager.

Ron Stricker, Local Sales Manager.

Allison Frommeyer, National Sales Manager.

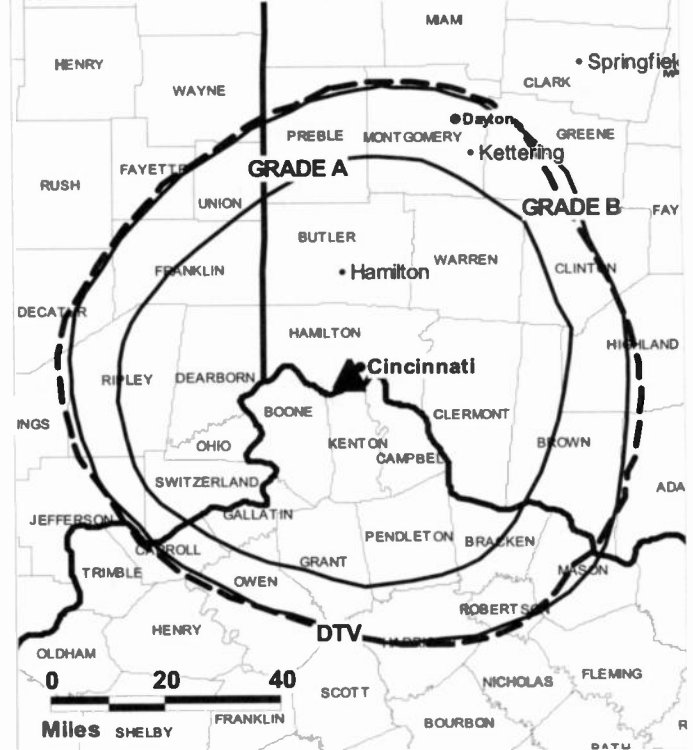
Pat Casey, News Director.

Paul Smith, Chief Engineer.

Robert Vaughan, Affiliate Controller.

Rick Oliver, Program Director.

WXIX-TV BPCT-19960712KF GRANTED: 6/29/1998



© 2007 Warren Communications News

Tony Phillips, Creative Services Director.

Lisa Robbins, Traffic Manager.

Rates: On request.

City of License: Newport. **Station DMA:** Cincinnati, OH. **Rank:** 33.

Circulation © 2006 Nielsen. Coverage based on Nielsen study.

| GrandTotal | Cable TV Households | Non-cable TV Households | Total TV Households |
|-----------------------------------|---------------------|-------------------------|---------------------|
| Estimated Station Totals * | 851,350 | 338,490 | 1,189,840 |
| Average Weekly Circulation (2006) | 348,037 | 195,887 | 543,924 |
| Average Daily Circulation (2006) | | | 219,389 |
| Station DMA Total | Cable TV Households | Non-cable TV Households | Total TV Households |
| Estimated Station Totals * | 549,530 | 303,160 | 852,690 |
| Average Weekly Circulation (2006) | 315,439 | 192,536 | 507,975 |
| Average Daily Circulation (2006) | | | 211,403 |
| Other DMA Total | Cable TV Households | Non-cable TV Households | Total TV Households |
| Estimated Station Totals * | 301,820 | 35,330 | 337,150 |
| Average Weekly Circulation (2006) | 32,598 | 3,351 | 35,949 |
| Average Daily Circulation (2006) | | | 7,986 |

*Estimated station totals are sums of the Nielsen TV and Cable TV household estimates for each county in which the station registers viewing of more than 5% as per the Nielsen Survey Methods.

WDKA
Ch. 49

Network Service: MNT.

Licensee: WDKA Acquisition Corp., 200 College Place, Suite 118, Norfolk, VA 23510.

Studio: 806 Enterprise St., Cape Girardeau, MO 63701.

Mailing Address: 806 Enterprise St., Cape Girardeau, MO 63701.

Phone: 573-334-1223. **Fax:** 573-334-1208.

E-mail: rblankenship@kbsi.sbgnet.com

Web Site: http://www.wdka49.com

Technical Facilities: Channel No. 49 (680-686 MHz). Authorized power: 2458-kw max. visual. Antenna: 1073-ft above av. terrain, 925-ft. above ground, 1493-ft. above sea level.

Latitude 37° 23' 42"
Longitude 88° 56' 23"

Transmitter: Oak Grove Rd.

Digital Facilities: Channel No. 50 (686-692 MHz). Power: 1000-kw max. visual. Antenna: 1063-ft above av. terrain, 925-ft. above ground.

Latitude 37° 23' 42"
Longitude 88° 56' 23"

FCC Digital File Number: BPCDT-19991029ACT. Granted: November 06, 2000.

Note: Latitude and longitude coordinates shown are based on the North American Datum of 1927 (NAD 27) as currently required by the Mass Media Bureau of the FCC.

LMA: Local marketing agreement with KBSI (F), Cape Girardeau, MO.

Ownership: Paul Lucci (Group Owner).

Began Operation: June 5, 1997.

Represented (sales): Millennium Sales & Marketing.

Represented (legal): Fletcher, Heald & Hildreth PLC.

Personnel:

Russell D. Rose, General Manager.

Jennifer Chronister, General Sales Manager.

Wanda Evans, Local Sales Manager.

Jean Graham, National Sales Manager.

Roy Blankenship, Chief Engineer.

Rhonda Margaux, Business Manager.

Allan Muster, Program Director.

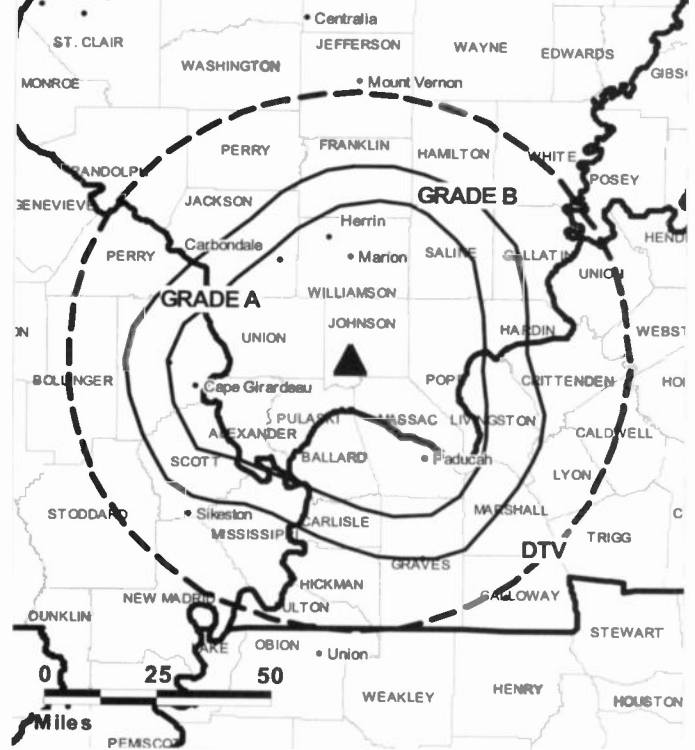
Chuck Moffet, Promotions Director.

Rob Chronister, Production Director.

John Schreiner, Traffic Manager.

Rates: On request.

•WDKA BMPCT-19960624KP GRANTED: 3/14/1997



© 2007 Warren Communications News

City of License: Paducah.

Station DMA: Paducah, KY-Cape Girardeau-Harrisburg, MO-Mount Vernon, IL.

Rank: 80.

Circulation © 2006 Nielsen. Coverage based on Nielsen study.

| GrandTotal | Cable TV Households | Non-cable TV Households | Total TV Households |
|-----------------------------------|---------------------|-------------------------|---------------------|
| Estimated Station Totals * | 148,490 | 168,700 | 317,190 |
| Average Weekly Circulation (2006) | 39,553 | 35,068 | 74,621 |
| Average Daily Circulation (2006) | | | 22,125 |
| Station DMA Total | Cable TV Households | Non-cable TV Households | Total TV Households |
| Estimated Station Totals * | 148,490 | 165,340 | 313,830 |
| Average Weekly Circulation (2006) | 39,553 | 34,735 | 74,288 |
| Average Daily Circulation (2006) | | | 22,105 |
| Other DMA Total | Cable TV Households | Non-cable TV Households | Total TV Households |
| Estimated Station Totals * | 0 | 3,360 | 3,360 |
| Average Weekly Circulation (2006) | 0 | 333 | 333 |
| Average Daily Circulation (2006) | | | 20 |

*Estimated station totals are sums of the Nielsen TV and Cable TV household estimates for each county in which the station registers viewing of more than 5% as per the Nielsen Survey Methods.

WDKA-DT
Ch. 50

Network Service: MNT.

Licensee: WDKA Acquisition Corp., No. 118, 200 College Place, Norfolk, VA 23510.

Studio: 806 Enterprise St., Cape Girardeau, MO 63701.

Mailing Address: 806 Enterprise St., Cape Girardeau, MO 63701.

Phone: 573-334-1223; 757-624-9742. **Fax:** 573-334-1208.

E-mail: rblankenship@kbsi.sbgnet.com

Web Site: http://www.wdka49.com

Technical Facilities: Channel No. 50 (686-692 MHz). Authorized power: 1000-kw max. visual. Antenna: 1063-ft above av. terrain, 925-ft. above ground.

| | | | |
|-----------|-----|-----|-----|
| Latitude | 37° | 23' | 42" |
| Longitude | 88° | 56' | 23" |

Requests modification of CP for change to 195-kw max. visual, 1073-ft above av. terrain, 925-ft. above ground, 1491-ft. above sea level; BMPCDT-20060630ACJ.

Note: Latitude and longitude coordinates shown are based on the North American Datum of 1927 (NAD 27) as currently required by the Mass Media Bureau of the FCC.

Ownership: Paul Lucci (Group Owner).

Began Operation: Station operating; no on-air date.

Represented (sales): Millennium Sales & Marketing.

Personnel:

Russell D. Rose, General Manager.

Jennifer Chronister, General Sales Manager.

Wanda Evans, Local Sales Manager.

Jean Graham, National Sales Manager.

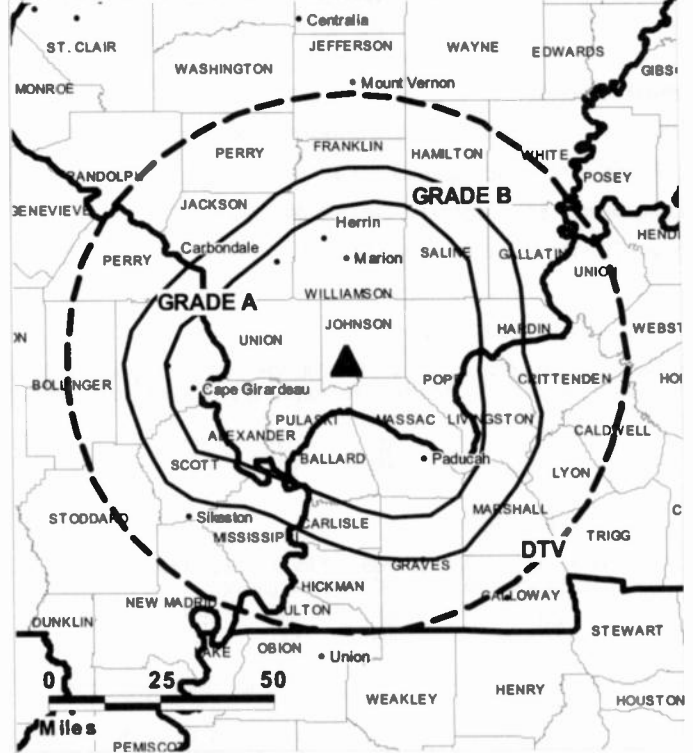
Roy Blankenship, Chief Engineer.

Rhonda Margaux, Business Manager.

Allan Muster, Program Director.

Chuck Moffet, Promotions Director.

•WDKA-DT BPCDT-19991029ACT GRANTED: 11/6/2000



© 2007 Warren Communications News

Rob Chronister, Production Director.

John Schreiner, Traffic Manager.

City of License: Paducah.

Station DMA: Paducah, KY-Cape Girardeau-Harrisburg, MO-Mount Vernon, IL.

Rank: 80.

Nielsen Data: Not available.

WPSD-DT

Ch. 32

Network Service: NBC.

Licensee: WPSD-TV LLC, 201 S. 4th St., Box 1680, Paducah, KY 42002.

Studio: 100 Television Lane, Paducah, KY 42003.

Mailing Address: Box 1197, Paducah, KY 42002-1197.

Phone: 270-415-1900; 800-497-7388. **Fax:** 270-715-1995.

E-mail: bevans@wpsdtv.com

Web Site: http://www.wpsdtv.com

Technical Facilities: Channel No. 32 (578-584 MHz). Authorized power: 906-kw max. visual. Antenna: 1614-ft above av. terrain, 1608-ft. above ground, 1968-ft. above sea level.

| | | | |
|-----------|-----|-----|-----|
| Latitude | 37° | 11' | 31" |
| Longitude | 88° | 58' | 53" |

Transmitter: 413 Ogden Colvin Circle (Monkey's Eyebrow).

Note: Latitude and longitude coordinates shown are based on the North American Datum of 1927 (NAD 27) as currently required by the Mass Media Bureau of the FCC.

News Services: NBC News Channel, CNN Newsource, AP.

Ownership: Paxton Media Group Inc. (Group Owner).

Began Operation: February 21, 2002.

Represented (sales): Blair Television.

Represented (legal): Covington & Burling.

Represented (engineering): Denny & Associates PC.

Personnel:

Richard Paxton, President & General Manager.

Bill Evans, Vice President, News & Operations.

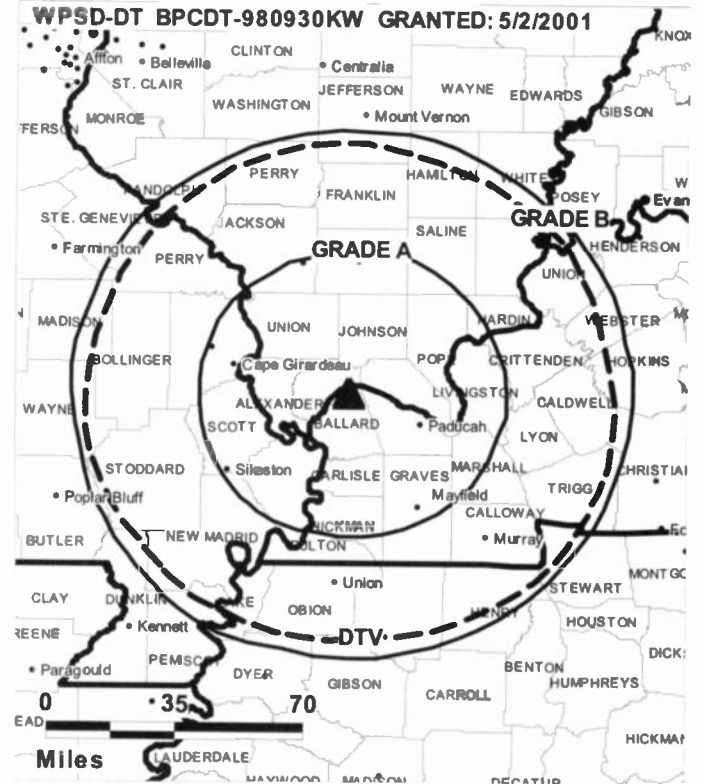
Oavid Jernigan, Vice President, Sales & Programming.

Bob Crosno, Local Sales Manager.

Grif Potter, News Director.

Joey Gill, Chief Engineer.

Jeannie Lee, Business Manager.



© 2007 Warren Communications News

Cathy Crecelius, Promotion & Public Affairs Manager.

Dave Rowton, Production Manager.

Edda Smith, Traffic Manager.

City of License: Paducah.

Station DMA: Paducah, KY-Cape Girardeau-Harrisburg, MO-Mount Vernon, IL.

Rank: 80.

Nielsen Data: Not available.

WPSD-TV
Ch. 6

Network Service: NBC.

Licensee: WPSD-TV LLC, 201 S. 4th St., Box 1680, Paducah, KY 42002.

Studio: 100 Television Lane, Paducah, KY 42003.

Mailing Address: Box 1197, Paducah, KY 42002-1197.

Phone: 270-415-1900; 800-497-7388. **Fax:** 270-415-1995.

E-mail: bevans@wpsdtv.com

Web Site: http://www.wpsdtv.com

Technical Facilities: Channel No. 6 (82-88 MHz). Authorized power: 100-kw visual, 13.8-kw aural. Antenna: 1585-ft above av. terrain, 1623-ft. above ground, 2000-ft. above sea level.

Latitude 37° 11' 31"
Longitude 88° 58' 53"

Transmitter: 4113 Ogden Colvin Circle (Monkey's Eyebrow).

Digital Facilities: Channel No. 32 (578-584 MHz). Power: 906-kw max. visual. Antenna: 1614-ft above av. terrain, 1608-ft. above ground, 1968-ft. above sea level.

Latitude 37° 11' 31"
Longitude 88° 58' 53"

FCC Digital File Number: BPCDT-980930KW. Granted: May 02, 2001.

Note: Latitude and longitude coordinates shown are based on the North American Datum of 1927 (NAD 27) as currently required by the Mass Media Bureau of the FCC.

Multichannel TV Sound: Stereo only.

Satellite Earth Stations: Transmitter Harris; ADM, 6-meter; Harris, 3-meter; Harris, 6-meter; Harris receivers.

News Services: NBC News Channel, CNN Newsource, AP.

Ownership: Paxton Media Group Inc. (Group Owner).

Began Operation: May 28, 1957.

Represented (sales): Blair Television.

Represented (legal): Covington & Burling.

Represented (engineering): Denny & Associates PC.

Personnel:

Richard Paxton, President & General Manager.

Bill Evans, Vice President, News & Operations.

David Jernigan, Vice President, Sales & Programming.

Bob Crosno, Local Sales Manager.

Grif Potter, News Director.

Joey Gill, Chief Engineer.

Jeannie Lee, Business Manager.

Cathy Crecellus, Promotion & Public Affairs Manager.

Dave Rowton, Production Manager.

Edda Smith, Traffic Manager.



© 2007 Warren Communications News

Rates: On request.

City of License: Paducah.

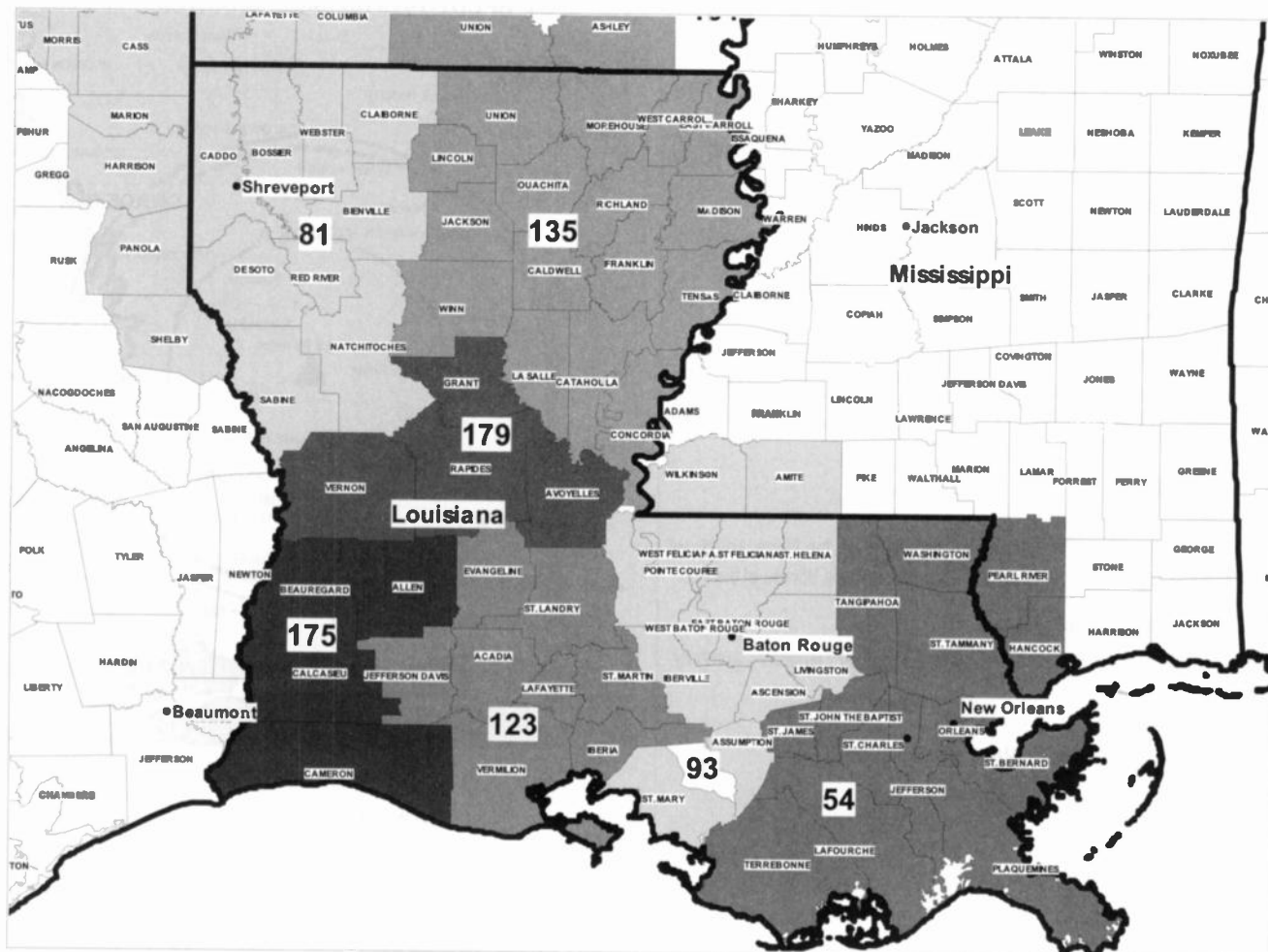
Station DMA: Paducah, KY-Cape Girardeau-Harrisburg, MO-Mount Vernon, IL.

Rank: 80.

Circulation © 2006 Nielsen. Coverage based on Nielsen study.

| Grand Total | Cable TV Households | Non-cable TV Households | Total TV Households |
|-----------------------------------|---------------------|-------------------------|---------------------|
| Estimated Station Totals * | 249,460 | 196,220 | 445,680 |
| Average Weekly Circulation (2006) | 124,642 | 98,373 | 223,015 |
| Average Daily Circulation (2006) | | | 125,007 |
| Station DMA Total | Cable TV Households | Non-cable TV Households | Total TV Households |
| Estimated Station Totals * | 181,450 | 170,690 | 352,140 |
| Average Weekly Circulation (2006) | 109,417 | 96,280 | 205,697 |
| Average Daily Circulation (2006) | | | 120,353 |
| Other DMA Total | Cable TV Households | Non-cable TV Households | Total TV Households |
| Estimated Station Totals * | 68,010 | 25,530 | 93,540 |
| Average Weekly Circulation (2006) | 15,225 | 2,093 | 17,318 |
| Average Daily Circulation (2006) | | | 4,654 |

*Estimated station totals are sums of the Nielsen TV and Cable TV household estimates for each county in which the station registers viewing of more than 5% as per the Nielsen Survey Methods.



© 2007 Warren Communications News

| MARKET | NIELSEN DMA TV HOUSEHOLDS | RANK | MARKET AREA COMMERCIAL STATIONS |
|--------------------------------|---------------------------|------|---|
| New Orleans, LA | 566,960 | 54 | WDSU (6); WGNO (26); WGNO-DT (15); WHNO (20); WHND-DT (21); WNOL-DT (40); WNOL-TV (38); WPXL (49); WPXL-DT (50); WUPL (54); WUPL-DT (24); WVUE (8); WVUE-DT (29); WWL-DT (38); WWL-TV (4) |
| Shreveport, LA | 381,200 | 81 | KMSS-DT (34); KMSS-TV (33); KPXJ-DT (21); KSHV (45); KSHV-DT (44); KSLA-DT (17); KSLA-TV (12); KTAL-DT (15); KTAL-TV (6); KTBS-DT (28); KTBS-TV (3) |
| Baton Rouge, LA | 322,540 | 93 | WAFB (9); WAFB-DT (46); WBRZ-DT (13); WBRZ-TV (2); WGMB (44); WGMB-DT (45); WVLA (33); WVLA-DT (34) |
| Lafayette, LA | 225,650 | 123 | KADN (15); KADN-DT (16); KATC (3); KATC-DT (28); KLFY-DT (56); KLFY-TV (10) |
| Monroe, LA-El Dorado, AR | 178,200 | 135 | KAQY (11); KAQY-DT (57); KARD (14); KARD-DT (36); KEJB (43); KMCT-DT (38); KMCT-TV (39); KNOE-DT (7); KNOE-TV (8); KTVE (10); KTVE-DT (27) |
| Lake Charles, LA | 94,840 | 175 | KPLC (7); KPLC-DT (8); KVHP (29); KVHP-DT (30) |
| Alexandria, LA | 89,600 | 179 | KALB-DT (35); KALB-TV (5); KBCA (41); KLAX-DT (32); KLAX-TV (31); WNTZ (48); WNTZ-DT (49) |

Louisiana *Digital* Station Totals as of October 1, 2006

| | VHF | UHF | TOTAL |
|------------------------|-----|-----|-------|
| Commercial Television | 3 | 24 | 27 |
| Educational Television | 1 | 6 | 7 |
| | 4 | 30 | 34 |

Louisiana Analog Station Totals as of October 1, 2006

| | VHF | UHF | TOTAL |
|------------------------|-----|-----|-------|
| Commercial Television | 13 | 15 | 28 |
| Educational Television | 2 | 6 | 8 |
| | 15 | 21 | 36 |

KALB-DT
Ch. 35

Network Service: NBC.

Grantee: Media General Communications, Inc., 333 E. Franklin St., Richmond, VA 23219.

Studio: 605 Washington St., Alexandria, LA 71301.

Mailing Address: Box 951, Alexandria, LA 71309.

Phone: 318-445-2456. **Fax:** 318-442-7427.

E-mail: listens@kalb.com

Web Site: <http://www.kalb.com>

Technical Facilities: Channel No. 35 (596-602 MHz). Authorized power: 1000-kw max. visual, aural. Antenna: 1499-ft above av. terrain, 1450-ft. above ground, 1614-ft. above sea level.

| | | | |
|-----------|-----|------|-----|
| Latitude | 31° | 002' | 15" |
| Longitude | 92° | 29' | 45" |

Note: Latitude and longitude coordinates shown are based on the North American Datum of 1927 (NAD 27) as currently required by the Mass Media Bureau of the FCC.

Ownership: Media General Inc. (Group Owner).

Began Operation: May 1, 2002. Station operating under Special Temporary Authority at 37-kw max. visual.

Personnel:

Lesley E. Golmon, President & General Manager.

Gary Coullard, Engineering Director & Operations Manager.

Thomas Pears III, General Sales Manager.

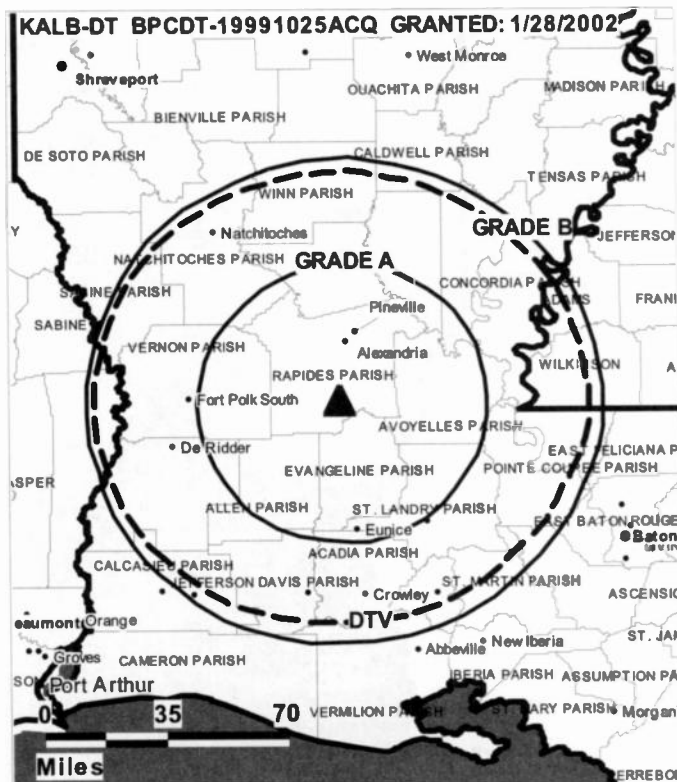
David Lacombe, Local Sales Manager.

Michele Godard, News Director.

Brenda Kaiser, Business Manager.

Shannon Tassin, Programming Director.

Keith Hott, Marketing Director.



© 2007 Warren Communications News

Phillip Taylor, Productions Director.

Mitch Peterson, Traffic Manager.

City of License: Alexandria. **Station OMA:** Alexandria, LA. **Rank:** 179.

Nielsen Oata: Not available.

KALB-TV
Ch. 5

Network Service: NBC.

Licensee: Media General Communications, Inc., 333 E. Franklin St., Richmond, VA 23219.

Studio: 605 Washington St., Alexandria, LA 71301.

Mailing Address: Box 951, Alexandria, LA 71309.

Phone: 318-445-2456. **Fax:** 318-442-7427.

E-mail: listens@kalb.com

Web Site: http://www.kalb.com

Technical Facilities: Channel No. 5 (76-82 MHz). Authorized power: 100-kw visual, 22-kw aural. Antenna: 1590-ft above av. terrain, 1586-ft. above ground, 1749-ft. above sea level.

Latitude 31° 02' 15"
Longitude 92° 29' 45"

Transmitter: Forest Hill, LA.

Digital Facilities: Channel No. 35 (596-602 MHz). Power: 1000-kw max. visual, aural. Antenna: 1499-ft above av. terrain, 1450-ft. above ground, 1614-ft. above sea level.

Latitude 31° 00' 15"
Longitude 92° 29' 45"

Note: Latitude and longitude coordinates shown are based on the North American Datum of 1927 (NAD 27) as currently required by the Mass Media Bureau of the FCC.

Multichannel TV Sound: Stereo only.

Satellite Earth Stations: Transmitter Harris; Harris, 8-meter Ku-band; Comtech, 4.2-meter C-band; Harris receivers.

News Services: AP, NBC News Channel, CNN Newsource.

Ownership: Media General Inc. (Group Owner).

Began Operation: September 29, 1954.

Represented (sales): Blair Television.

Represented (legal): Dow, Lohnes & Albertson PLLC.

Personnel:

Lesley E. Golmon, President & General Manager.

Gary Coullard, Engineering Director & Operations Manager.

Thomas Pears III, General Sales Manager.

David Lacombe, Local Sales Manager.

Michele Godard, News Director.

Brenda Kaiser, Business Manager.

Shannon Tassin, Programming Director.

Keith Holt, Marketing Director.

Phillip Taylor, Production Manager.

Mitch Peterson, Traffic Manager.



© 2007 Warren Communications News

Highest 30 Sec. Rate: \$1200.

City of License: Alexandria. **Station DMA:** Alexandria, LA. **Rank:** 179.

Circulation © 2006 Nielsen. Coverage based on Nielsen study.

| GrandTotal | Cable TV Households | Non-cable TV Households | Total TV Households |
|-----------------------------------|------------------------|----------------------------|------------------------|
| Estimated Station Totals * | 123,940 | 102,120 | 226,060 |
| Average Weekly Circulation (2006) | 75,903 | 24,247 | 100,150 |
| Average Daily Circulation (2006) | | | 57,622 |
| Station DMA Total | Cable TV Households | Non-cable TV Households | Total TV Households |
| Estimated Station Totals * | 58,480 | 29,440 | 87,920 |
| Average Weekly Circulation (2006) | 46,092 | 14,644 | 60,736 |
| Average Daily Circulation (2006) | | | 40,258 |
| Other DMA Total | Cable TV Households | Non-cable TV Households | Total TV Households |
| Estimated Station Totals * | 65,460 | 72,680 | 138,140 |
| Average Weekly Circulation (2006) | 29,811 | 9,603 | 39,414 |
| Average Daily Circulation (2006) | | | 17,364 |

*Estimated station totals are sums of the Nielsen TV and Cable TV household estimates for each county in which the station registers viewing of more than 5% as per the Nielsen Survey Methods.

**KBCA
Ch. 41**

Network Service: CW.

Licensee: Wildermess Communications LLC, 3501 N.W. Evangeline Thruway, Carencro, LA 70520.

Studio: 3502 N.W. Evangeline Thwy., Caencro, LA 70520.

Mailing Address: 1107 Marie Antoinette, Lafayette, LA 70506.

Phone: 337-896-1600. **Fax:** 337-896-2695.

Technical Facilities: Channel No. 41 (632-638 MHz). Authorized power: 5000-kw max. visual, aural. Antenna: 993-ft above av. terrain, 975-ft. above ground, 1117-ft. above sea level.

Latitude 30° 54' 17"
Longitude 92° 37' 28"

Note: Latitude and longitude coordinates shown are based on the North American Datum of 1927 (NAD 27) as currently required by the Mass Media Bureau of the FCC.

Ownership: Wildermess Communications LLC.

Began Operation: June 1, 2005. Transfer of Chatelain family interests to Gulf Management LLC pending. Sale to present owner by Dimension Broadcasting Co. LLC approved by FCC December 8, 2005.

Represented (legal): Fletcher, Heald & Hildreth PLC.

Represented (engineering): Cavell, Mertz & Davis Inc.

Personnel:

Eddie Blanchard, General Manager.

Al Smiley, General & Local Sales Manager.

Sharon Carter, National Sales Manager.

Connie Hanks, Program, Traffic & Finance Manager.

Noah Authement, Promotion & Publicity Manager.

City of License: Alexandria. **Station DMA:** Alexandria, LA. **Rank:** 179.

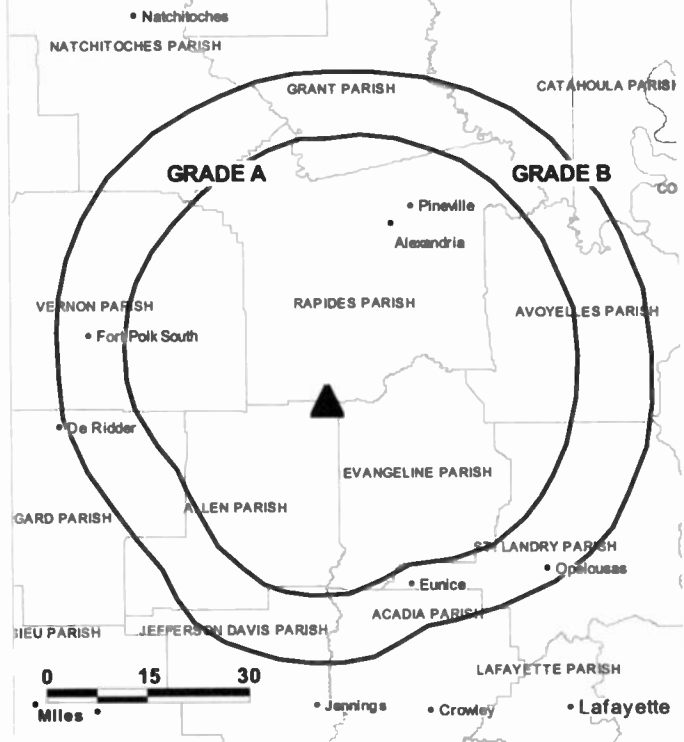
The industry bible...

Consumer Electronics Daily

Warren Communications News

Free 30-day trial call 800-771-9202 or visit www.warren-news.com

KBCA BPCT-20050504ABP GRANTED: 7/22/2005



© 2007 Warren Communications News

Circulation © 2006 Nielsen. Coverage based on Nielsen study.

| Grand Total | Cable TV Households | Non-cable TV Households | Total TV Households |
|-----------------------------------|---------------------|-------------------------|---------------------|
| Estimated Station Totals * | 61,190 | 16,280 | 77,470 |
| Average Weekly Circulation (2006) | 11,406 | 1,827 | 13,233 |
| Average Daily Circulation (2006) | | | 3,965 |
| Station DMA Total | Cable TV Households | Non-cable TV Households | Total TV Households |
| Estimated Station Totals * | 58,480 | 11,330 | 69,810 |
| Average Weekly Circulation (2006) | 11,056 | 1,575 | 12,631 |
| Average Daily Circulation (2006) | | | 3,763 |
| Other DMA Total | Cable TV Households | Non-cable TV Households | Total TV Households |
| Estimated Station Totals * | 2,710 | 4,950 | 7,660 |
| Average Weekly Circulation (2006) | 350 | 252 | 602 |
| Average Daily Circulation (2006) | | | 202 |

*Estimated station totals are sums of the Nielsen TV and Cable TV household estimates for each county in which the station registers viewing of more than 5% as per the Nielsen Survey Methods.

KLAX-DT
Ch. 32

Network Service: ABC.

Grantee: Pollack/Belz Communication Co., 5118 Park Ave., No. 249, Memphis, TN 38117.

Studio: 1811 England Dr., Alexandria, LA 71303.

Mailing Address: PO Box 8818, Alexandria, LA 71306.

Phone: 318-473-0031. **Fax:** 318-442-4646.

E-mail: program@klax-tv.com

Web Site: http://www.klax-tv.com

Technical Facilities: Channel No. 32 (578-584 MHz). Authorized power: 3.1-kw max. visual, aural. Antenna: 1037-ft above av. terrain, 971-ft. above ground, 1197-ft. above sea level.

| | | | |
|-----------|-----|-----|-----|
| Latitude | 31° | 33' | 54" |
| Longitude | 92° | 33' | 00" |

Note: Latitude and longitude coordinates shown are based on the North American Datum of 1927 (NAD 27) as currently required by the Mass Media Bureau of the FCC.

Ownership: Pollack/Belz Broadcasting Co. LLC (Group Owner).

Began Operation: Station operating under Special Temporary Authority at 2.6-kw max. visual; no on-air date

Represented (sales): Blair Television.

Personnel:

Ken Nolan, General Manager.

Carol Ulmer, Local Sales Manager.

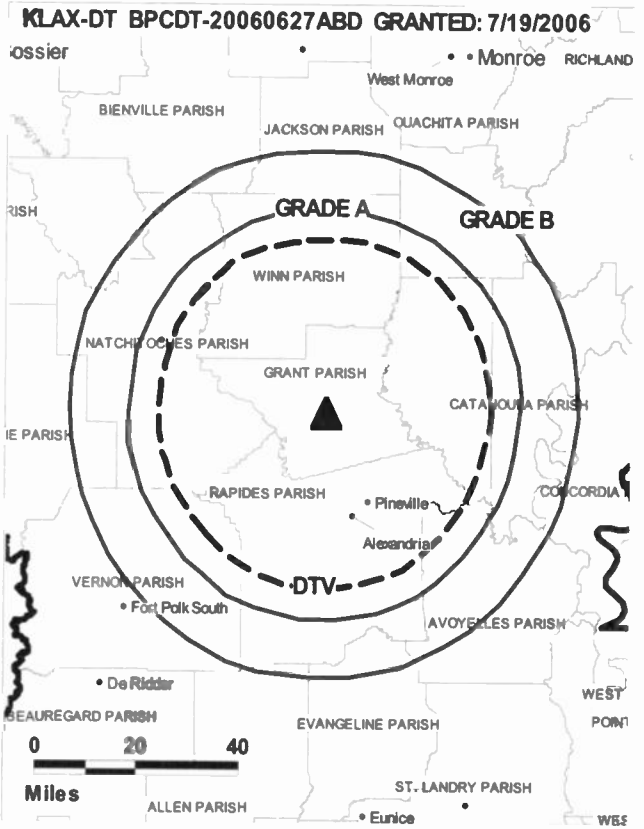
Robert Clark, National Sales Manager.

Wes Fussell, Chief Engineer.

David Carlson, Business Manager.

Vernila Brooks, Program Director.

Frances Yeager, Promotion Director.



© 2007 Warren Communications News

Jackie Sanders, Production Manager.

Sharon Smith, Traffic Manager.

City of License: Alexandria. **Station DMA:** Alexandria, LA. **Rank:** 179.

Nielsen Data: Not available.

KLAX-TV
Ch. 31

Network Service: ABC.

Licensee: Pollack/Belz Communications Co. Inc., 5118 Park Ave., Suite 249, Memphis, TN 38117.

Studio: 1811 England Dr., Alexandria, LA 71303.

Mailing Address: PO Box 8818, Alexandria, LA 71306.

Phone: 318-473-0031. **Fax:** 318-442-4646.

E-mail: program@klax-tv.com

Web Site: http://www.klax-tv.com

Technical Facilities: Channel No. 31 (572-578 MHz). Authorized power: 1290-kw max. visual, 130-kw aural. Antenna: 1093-ft above av. terrain, 1027-ft. above ground, 1253-ft. above sea level.

Latitude 31° 33' 54"
Longitude 92° 33' 00"

Transmitter: 1.5-mi. SW of Dry Prong.

Digital Facilities: Channel No. 32 (578-584 MHz). Power: 3.1-kw max. visual, aural. Antenna: 1037-ft above av. terrain, 971-ft. above ground, 1197-ft. above sea level.

Latitude 31° 33' 54"
Longitude 92° 33' 00"

FCC Digital File Number: BPCDT-19991029AET. Granted: July 19, 2006.

Note: Latitude and longitude coordinates shown are based on the North American Datum of 1927 (NAD 27) as currently required by the Mass Media Bureau of the FCC.

Satellite Earth Stations: Transmitter RCA; RCA Americom, 4-meter Ku-band; Microdyne, 5-meter C-band; Standard Components, Microdyne receivers.

News Service: AP.

Ownership: Pollack/Belz Broadcasting Co. LLC (Group Owner).

Began Operation: March 3, 1983. Sale of station to G. Russell Chambers, et al., approved by FCC December 24, 1986, but not consummated. Sale to present owner by James Richards, Ben Johnson, et al., approved May 13, 1988. Sale to Catamount Broadcasting Group approved by FCC April 5, 1999 but not consummated.

Represented (sales): Blair Television.

Represented (legal): Wood & Brinton.

Represented (engineering): Lechman & Johnson Inc.

Personnel:

Ken Nolan, General Manager.

Carol Ulmer, Local Sales Manager.

Robert Clark, National Sales Manager.

Wes Fussell, Chief Engineer.

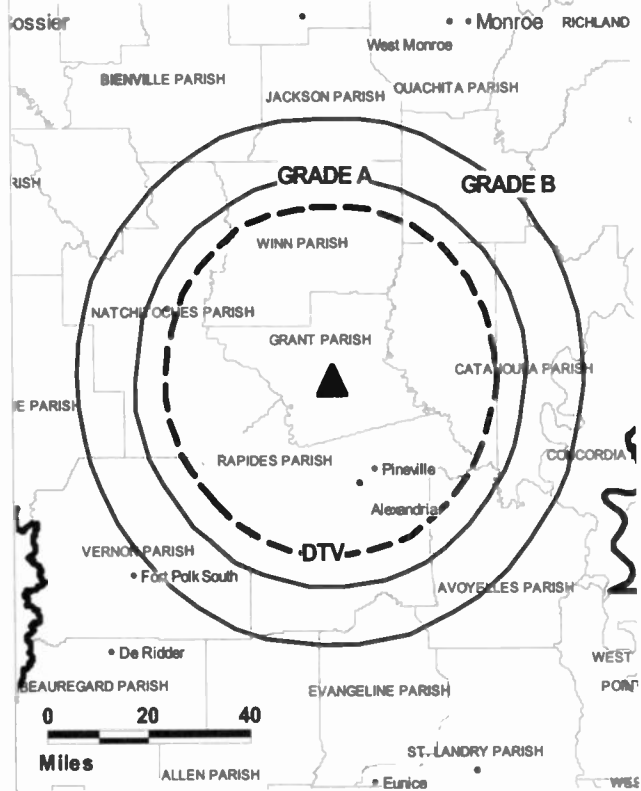
Vernita Brooks, Program Director.

Frances Yeager, Promotion Director.

Jackie Sanders, Production Manager.

Sharon Smith, Traffic Manager.

KLAX-TV BPCT-19850528KH GRANTED: 3/28/1986



© 2007 Warren Communications News

David L. Carlson, Business Manager.

Highest 30 Sec. Rate: \$600.

City of License: Alexandria. **Station DMA:** Alexandria, LA. **Rank:** 179.

Circulation © 2006 Nielsen. Coverage based on Nielsen study.

| GrandTotal | Cable TV Households | Non-cable TV Households | Total TV Households |
|-----------------------------------|---------------------|-------------------------|---------------------|
| Estimated Station Totals * | 93,880 | 33,610 | 127,490 |
| Average Weekly Circulation (2006) | 41,963 | 6,886 | 48,849 |
| Average Daily Circulation (2006) | | | 16,010 |
| Station OMA Total | Cable TV Households | Non-cable TV Households | Total TV Households |
| Estimated Station Totals * | 58,480 | 21,740 | 80,220 |
| Average Weekly Circulation (2006) | 30,755 | 5,329 | 36,084 |
| Average Daily Circulation (2006) | | | 12,889 |
| Other OMA Total | Cable TV Households | Non-cable TV Households | Total TV Households |
| Estimated Station Totals * | 35,400 | 11,870 | 47,270 |
| Average Weekly Circulation (2006) | 11,208 | 1,557 | 12,765 |
| Average Daily Circulation (2006) | | | 3,121 |

*Estimated station totals are sums of the Nielsen TV and Cable TV household estimates for each county in which the station registers viewing of more than 5% as per the Nielsen Survey Methods.

WAFB
Ch. 9

Network Service: CBS.

Licensee: WAFB License Subsidiary LLC, 201 Monroe St., RSA Tower, 20th Floor, Montgomery, AL 36104.

Studio: 844 Government St., Baton Rouge, LA 70802-6090.

Mailing Address: 844 Government St., Baton Rouge, LA 70802-6090.

Phone: 225-383-9999. **Fax:** 225-379-7891.

E-mail: nsimonette@wafb.com

Web Site: http://www.wafb.com

Technical Facilities: Channel No. 9 (186-192 MHz). Authorized power: 316-kw visual, 57.5-kw aural. Antenna: 1670-ft above av. terrain, 1726-ft. above ground, 1700-ft. above sea level.

Latitude 30° 21' 58"
Longitude 91° 12' 47"

Transmitter: E of River Rd. & S of Baton Rouge on Duncan Point.

Digital Facilities: Channel No. 46 (662-668 MHz). Power: 46-kw max. visual. Antenna: 479-ft above av. terrain, 474-ft. above ground.

Latitude 30° 26' 36"
Longitude 91° 10' 54"

FCC Digital File Number: BPCDT-19991025AEJ. Granted: February 22, 2002.

Note: Latitude and longitude coordinates shown are based on the North American Datum of 1927 (NAD 27) as currently required by the Mass Media Bureau of the FCC.

News Services: UPI, CNN Newsource, CBS Newspath, AP.

Ownership: Raycom Media Inc. (Group Owner).

Began Operation: April 19, 1953. First broadcast on Ch. 28. Shifted to Ch. 9 August 9, 1960 (Television Digest, Vol. 17:7). Sale to Guaranty Broadcasting by WDSU-TV Broadcasting Corp. and associated stockholders approved by FCC January 14, 1964 (Vol. 4:3). Sale to American Family Corp. (AFLAC) approved by FCC March 23, 1988. Sale to current owner by AFLAC approved by FCC November 19, 1996. (Vol. 36:34).

Represented (sales): Harrington, Righter & Parsons Inc.

Represented (legal): Covington & Burling.

Represented (engineering): David Steel & Associates Inc.

Personnel:

Nick Simonette, General Manager.

Vicki Kellum, General Sales Manager.

Denise Murrell, Local Sales Manager.

Tommy Dothery, National Sales Manager.

Vicki Zimmerman, News Director.

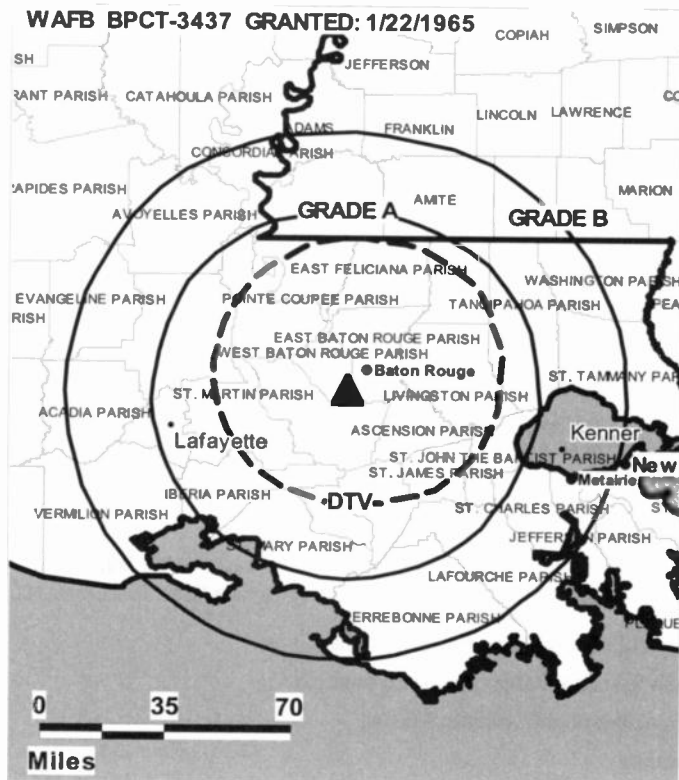
Dale Russell, Chief Engineer.

Angelle Dunegan, Business Manager.

Kathy Kedroske, Programming Coordinator.

Andree Boyd, Promotion Director.

WAFB BPCT-3437 GRANTED: 1/22/1965



Brian Norman, Production Manager.

Paula Moore, Traffic Manager.

Highest 30 Sec. Rate: \$1100.

City of License: Baton Rouge. **Station DMA:** Baton Rouge, LA. **Rank:** 93.

Circulation © 2006 Nielsen. Coverage based on Nielsen study.

| GrandTotal | Cable TV Households | Non-cable TV Households | Total TV Households |
|-----------------------------------|---------------------|-------------------------|---------------------|
| Estimated Station Totals * | 508,570 | 129,820 | 638,390 |
| Average Weekly Circulation (2006) | 256,477 | 53,353 | 309,830 |
| Average Daily Circulation (2006) | | | 161,110 |
| Station DMA Total | Cable TV Households | Non-cable TV Households | Total TV Households |
| Estimated Station Totals * | 221,210 | 65,520 | 286,730 |
| Average Weekly Circulation (2006) | 168,665 | 46,506 | 215,171 |
| Average Daily Circulation (2006) | | | 127,947 |
| Other DMA Total | Cable TV Households | Non-cable TV Households | Total TV Households |
| Estimated Station Totals * | 287,360 | 64,300 | 351,660 |
| Average Weekly Circulation (2006) | 87,812 | 6,847 | 94,659 |
| Average Daily Circulation (2006) | | | 33,163 |

*Estimated station totals are sums of the Nielsen TV and Cable TV household estimates for each county in which the station registers viewing of more than 5% as per the Nielsen Survey Methods.

Louisiana — Baton Rouge

WAFB-DT

Ch. 46

Network Service: CBS.

Licensee: WAFB License Subsidiary LLC, 201 Monroe St., RSA Tower, 20th Floor, Montgomery, AL 36104.

Studio: 844 Government St., Baton Rouge, LA 70802.

Mailing Address: 844 Government St., Baton Rouge, LA 70802-6090.

Phone: 225-383-9999; 504-383-9999. **Fax:** 504-379-7891.

E-mail: nsimonette@wafb.com

Web Site: <http://www.wafb.com>

Technical Facilities: Channel No. 46 (662-668 MHz). Authorized power: 46-kw max. visual. Antenna: 479-ft above av. terrain, 474-ft. above ground.

| | | | |
|-----------|-----|-----|-----|
| Latitude | 30° | 26' | 36" |
| Longitude | 91° | 10' | 54" |

Note: Latitude and longitude coordinates shown are based on the North American Datum of 1927 (NAD 27) as currently required by the Mass Media Bureau of the FCC.

Ownership: Raycom Media Inc. (Group Owner).

Began Operation: Station operating; no on-air date

Represented (legal): Covington & Burling.

Personnel:

Nick Simonette, General Manager.

Vicki Keilum, General Sales Manager.

Denise Murrell, Local Sales Manager.

Tommy Dothery, National Sales Manager.

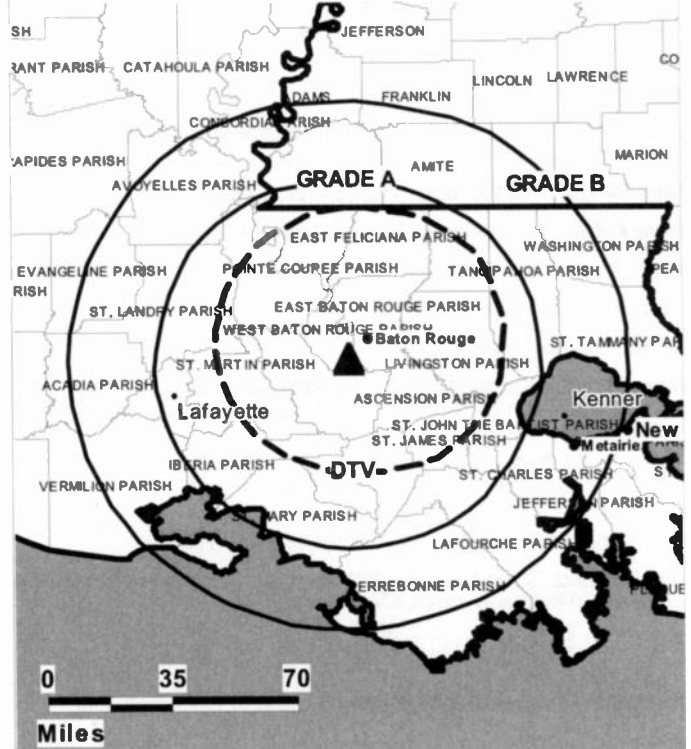
Vicki Zimmerman, News Director.

Dale Russell, Chief Engineer.

Angelle Dunegan, Business Manager.

Kathy Kedroske, Programming Coordinator.

WAFB-DT BMPCDT-20021002ABS GRANTED: 2/22/2002



© 2007 Warren Communications News

Andree Boyd, Promotion Director.

Brian Norman, Production Manager.

Paula Moore, Traffic Manager.

City of License: Baton Rouge. **Station DMA:** Baton Rouge, LA. **Rank:** 93.

Nielsen Data: Not available.

WBRZ-DT
Ch. 13

Network Service: ABC.

Grantee: Louisiana Television Broadcasting LLC, 1650 Highland Rd, Box 2906, Baton Rouge, LA 70821.

Studio: 1650 Highland Rd, Baton Rouge, LA 70802.

Mailing Address: Box 2906, Baton Rouge, LA 70821.

Phone: 225-387-2222. **Fax:** 225-336-2276.

E-mail: rocky@wbrz.com

Web Site: http://www.2theadvocate.com

Technical Facilities: Channel No. 13 (210-216 MHz). Authorized power: 30-kw visual. Antenna: 1690-ft above av. terrain, 1682-ft. above ground.

| | | | |
|-----------|-----|-----|-----|
| Latitude | 30° | 17' | 49" |
| Longitude | 91° | 11' | 40" |

Note: Latitude and longitude coordinates shown are based on the North American Datum of 1927 (NAD 27) as currently required by the Mass Media Bureau of the FCC.

Ownership: Manship Stations (Group Owner).

Began Operation: April 22, 2002. High Definition. Station operating under Special Temporary Authority at 30-kw visual.

Represented (sales): Blair Television.

Personnel:

Richard F. Manship, President.

James Daboval III, General Manager.

Dave Brangan, General Sales Manager.

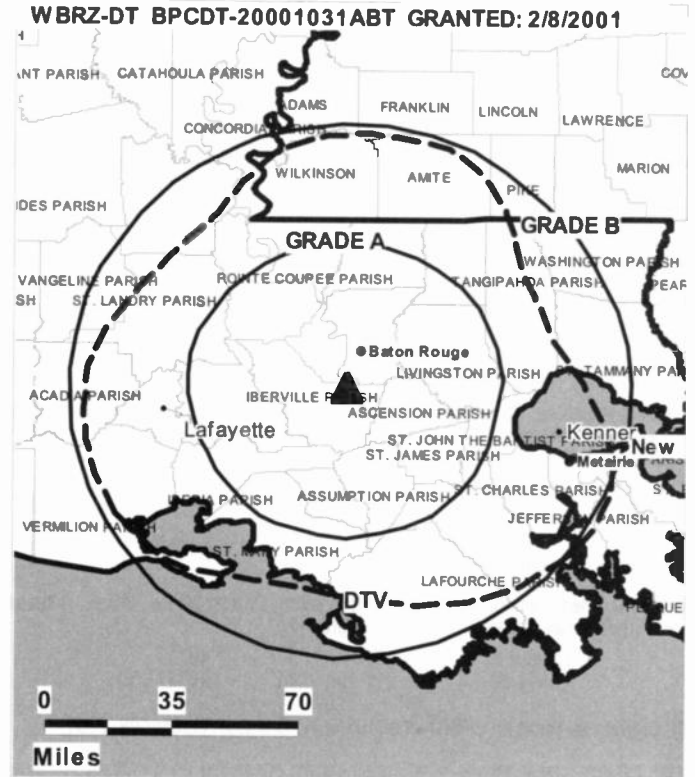
Chuck Bark, News Director.

Clyde Pierce, Engineering Director.

Kim Manship, Finance Director.

Denise Akers, Marketing Director.

Raymond Drago, Production Director.



© 2007 Warren Communications News

Robert Bernard, Traffic Manager.

Skip Haley, Information Services Director.

Jamie Politz, Human Resources Director.

City of License: Baton Rouge. **Station DMA:** Baton Rouge, LA. **Rank:** 93.

Nielsen Data: Not available.

Louisiana — Baton Rouge

WBRZ-TV

Ch. 2

Network Service: ABC.

Licensee: Louisiana Television Broadcasting, 1650 Highland Rd., Box 2906, Baton Rouge, LA 70821.

Studio: 1650 Highland Rd., Baton Rouge, LA 70802.

Mailing Address: Box 2906, Baton Rouge, LA 70821.

Phone: 225-387-2222. **Fax:** 225-336-2276.

E-mail: rocky@wbrz.com

Web Site: <http://www.2theadvocate.com>

Technical Facilities: Channel No. 2 (54-60 MHz). Authorized power: 100-kw visual, 15-kw aural. Antenna: 1682-ft above av. terrain, 1724-ft. above ground, 1749-ft. above sea level.

Latitude 30° 17' 49"
Longitude 91° 11' 40"

Transmitter: Plaquemine Point.

Digital Facilities: Channel No. 13 (210-216 MHz). Power: 30-kw visual. Antenna: 1690-ft above av. terrain, 1682-ft. above ground.

Latitude 30° 17' 49"
Longitude 91° 11' 40"

FCC Digital File Number: BPCDT-20001031ABT. Granted: February 08, 2001.

Note: Latitude and longitude coordinates shown are based on the North American Datum of 1927 (NAD 27) as currently required by the Mass Media Bureau of the FCC.

Satellite Earth Stations: Transmitter RCA; Andrew, 7.3-meter; Scientific-Atlanta, 10-meter; Andrew, 4.5-meter; SatCom, 5.5-meter; Scientific-Atlanta, Microdyne, Avantek receivers.

SNG Mobile Dish: AVL, 1.2-meter Ku-band.

News Services: AP, ABC.

Ownership: Manship Stations (Group Owner).

Began Operation: April 14, 1955.

Represented (sales): Blair Television.

Personnel:

Richard F. Manship, President.

James Daboval III, General Manager.

Dave Brangan, General Sales Manager.

Charles Bark, News Director.

Clyde Pierce, Engineering Director.

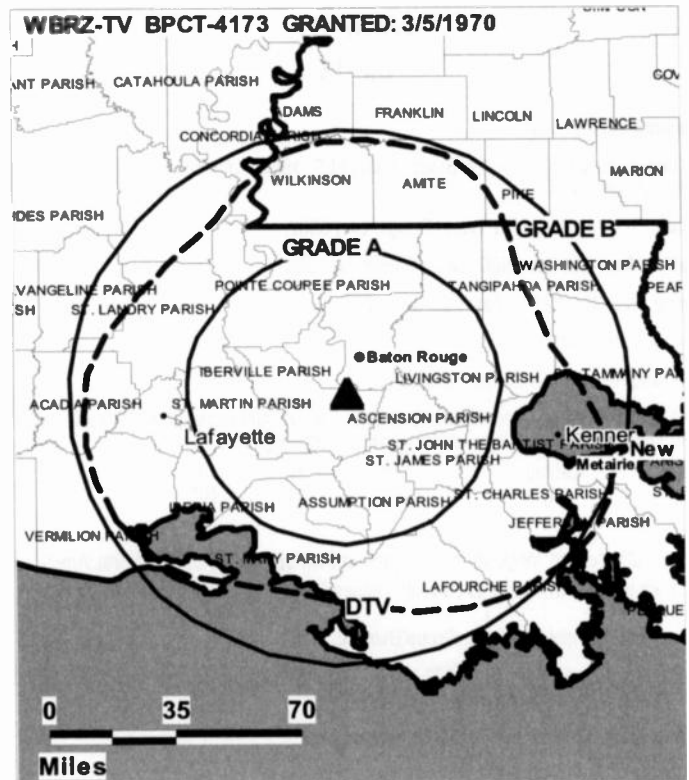
Kim Manship, Finance Director.

Denise Akers, Marketing Director.

Raymond J. Drago, Production Director.

Robert Bernard, Traffic Manager.

Skip Haley, Information Services Director.



© 2007 Warren Communications News

Jamie Politz, Human Resources Director.

Rates: On request.

City of License: Baton Rouge. **Station DMA:** Baton Rouge, LA. **Rank:** 93.

Circulation © 2006 Nielsen. Coverage based on Nielsen study.

| Grand Total | Cable TV Households | Non-cable TV Households | Total TV Households |
|-----------------------------------|---------------------|-------------------------|---------------------|
| Estimated Station Totals * | 490,150 | 103,180 | 593,330 |
| Average Weekly Circulation (2006) | 185,490 | 40,648 | 226,138 |
| Average Daily Circulation (2006) | | | 102,939 |
| Station DMA Total | Cable TV Households | Non-cable TV Households | Total TV Households |
| Estimated Station Totals * | 221,210 | 65,520 | 286,730 |
| Average Weekly Circulation (2006) | 144,684 | 36,363 | 181,047 |
| Average Daily Circulation (2006) | | | 91,247 |
| Other OMA Total | Cable TV Households | Non-cable TV Households | Total TV Households |
| Estimated Station Totals * | 268,940 | 37,660 | 306,600 |
| Average Weekly Circulation (2006) | 40,806 | 4,285 | 45,091 |
| Average Daily Circulation (2006) | | | 11,692 |

*Estimated station totals are sums of the Nielsen TV and Cable TV household estimates for each county in which the station registers viewing of more than 5% as per the Nielsen Survey Methods.

WGMB
Ch. 44

Network Service: FDX.

Licensee: ComCorp of Baton Rouge License Corp., PD Box 53708, Lafayette, LA 70505-3708.

Studio: 10000 Perkins Rd., Baton Rouge, LA 70810.

Mailing Address: 10000 Perkins Rd., Baton Rouge, LA 70810.

Phone: 225-769-0044. **Fax:** 225-769-9462.

E-mail: terry.freeman@fox44.com

Web Site: http://www.fox44.com

Technical Facilities: Channel No. 44 (650-656 MHz). Authorized power: 3870-kw max. visual, 387-kw aural. Antenna: 1398-ft above av. terrain, 1388-ft. above ground, 1401-ft. above sea level.

| | | | |
|-----------|-----|-----|-----|
| Latitude | 30° | 19' | 35" |
| Longitude | 91° | 16' | 36" |

Transmitter: 1.9-mi. W of State Hwy. 1 on Hwy. 1148 near Addis.

Digital Facilities: Channel No. 45 (656-662 MHz). Power: 1000-kw max. visual. Antenna: 1391-ft above av. terrain, 1388-ft. above ground.

| | | | |
|-----------|-----|-----|-----|
| Latitude | 30° | 19' | 35" |
| Longitude | 91° | 16' | 36" |

FCC Digital File Number: BPCDT-19991020ACT. Granted: October 25, 2000.

Note: Latitude and longitude coordinates shown are based on the North American Datum of 1927 (NAD 27) as currently required by the Mass Media Bureau of the FCC.

Satellite Earth Stations: Transmitter Townsend; Comtech, 3.8-meter C-band; Comtech, 5-meter Ku & C-band; Comtech, 5-meter C-band; Anixter, 5-meter C-band; Sony receivers.

Ownership: Communications Corp. of America, Debtor-In-Possession (Group Owner).

Began Operation: August 11, 1991. Transfer to Apollo Capital Management II Inc. & Thomas R. Galloway Sr. jointly approved by FCC April 16, 2004.

Represented (sales): Millennium Sales & Marketing.

Represented (legal): Fletcher, Heald & Hildreth PLC.

Represented (engineering): Marsand Inc.

Personnel:

Vincent Barresi, General Manager & Program Director.

Lee Stolf, Local Sales Manager.

Terry Freeman, Chief Engineer.

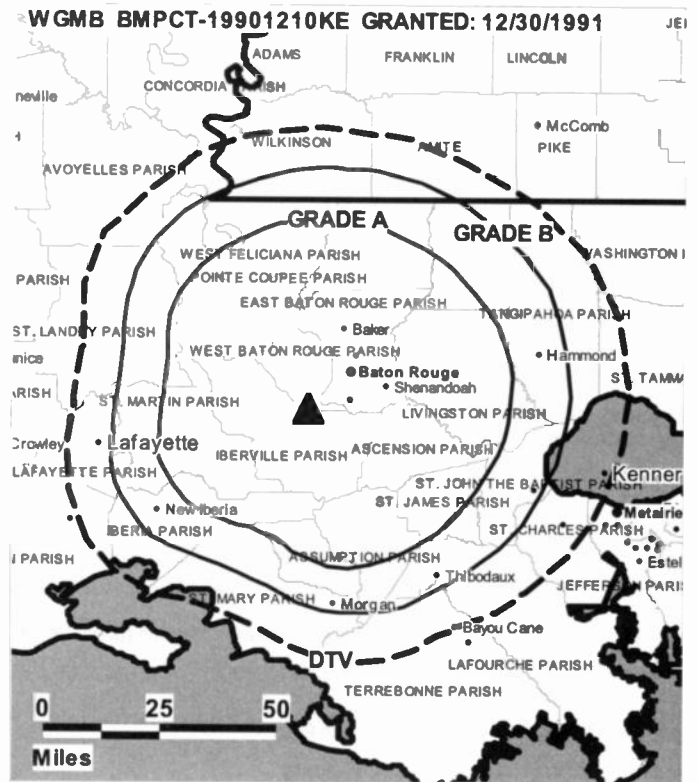
Ursula Glaze, Business Manager.

Cynthia Mars, Program Director.

Robert Bienvenu, Promotion Director.

Vince Lagatutta, Production Manager.

Shannon Guidry, Traffic Manager.



© 2007 Warren Communications News

Highest 30 Sec. Rate: \$900.

City of License: Baton Rouge. **Station DMA:** Baton Rouge, LA. **Rank:** 93.

Circulation © 2006 Nielsen. Coverage based on Nielsen study.

| GrandTotal | Cable TV Households | Non-cable TV Households | Total TV Households |
|-----------------------------------|---------------------|-------------------------|---------------------|
| Estimated Station Totals * | 221,210 | 65,870 | 287,080 |
| Average Weekly Circulation (2006) | 96,348 | 29,981 | 126,329 |
| Average Daily Circulation (2006) | | | 45,045 |

| Station DMA Total | Cable TV Households | Non-cable TV Households | Total TV Households |
|-----------------------------------|---------------------|-------------------------|---------------------|
| Estimated Station Totals * | 221,210 | 65,520 | 286,730 |
| Average Weekly Circulation (2006) | 96,348 | 29,859 | 126,207 |
| Average Daily Circulation (2006) | | | 45,043 |

| Other DMA Total | Cable TV Households | Non-cable TV Households | Total TV Households |
|-----------------------------------|---------------------|-------------------------|---------------------|
| Estimated Station Totals * | 0 | 350 | 350 |
| Average Weekly Circulation (2006) | 0 | 122 | 122 |
| Average Daily Circulation (2006) | | | 2 |

*Estimated station totals are sums of the Nielsen TV and Cable TV household estimates for each county in which the station registers viewing of more than 5% as per the Nielsen Survey Methods.

Louisiana — Baton Rouge

WGMB-DT

Ch. 45

Network Service: FOX.

Grantee: ComCorp of Baton Rouge License Corp., PO Box 53708, Lafayette, LA 70505-3708.

Studio: 10000 Perkins Rd., Baton Rouge, LA 70810.

Mailing Address: 10000 Perkins Rd., Baton Rouge, LA 70810.

Phone: 225-769-0044; 318-237-1142. **Fax:** 225-769-9462.

E-mail: terry.freeman@fox44.com

Web Site: <http://www.fox44.com>

Technical Facilities: Channel No. 45 (656-662 MHz). Authorized power: 1000-kw max. visual. Antenna: 1391-ft above av. terrain, 1388-ft. above ground.

| | | | |
|-----------|-----|-----|-----|
| Latitude | 30° | 19' | 35" |
| Longitude | 91° | 16' | 36" |

Note: Latitude and longitude coordinates shown are based on the North American Datum of 1927 (NAD 27) as currently required by the Mass Media Bureau of the FCC.

Ownership: Communications Corp. of America, Debtor-In-Possession (Group Owner).

Began Operation: Station operating under Special Temporary Authority at 1-kw max. visual; no on-air date

Represented (legal): Fletcher, Heald & Hildreth PLC.

Represented (sales): Millennium Sales & Marketing.

Personnel:

Vincent Barresi, General Manager & Program Director.

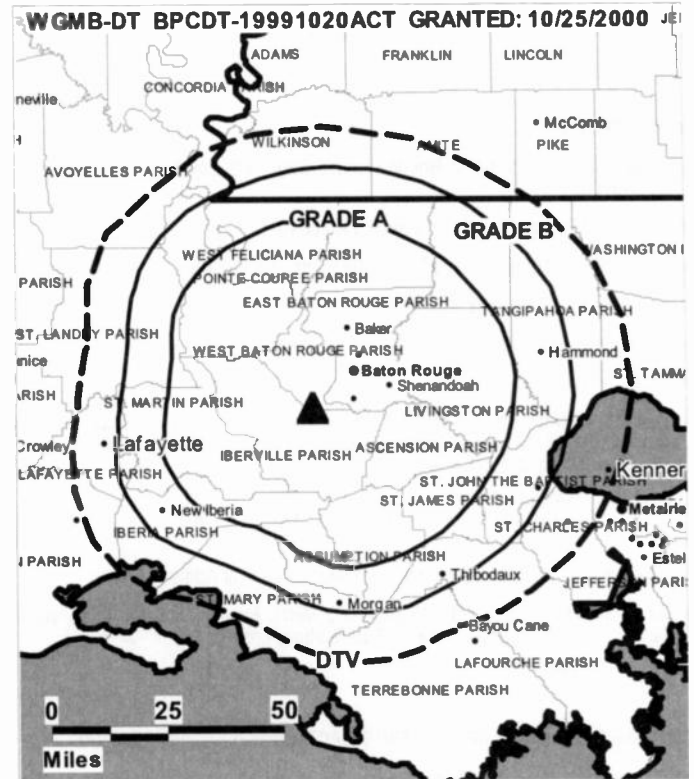
Lee Stolf, Local Sales Manager.

Terry Freeman, Chief Engineer.

Ursula Glaze, Business Manager.

Cynthia Mars, Program Director.

Robert Bienvenu, Promotion Director.



Vince Lagatutta, Production Manager.

Shannon Guidry, Traffic Manager.

City of License: Baton Rouge. **Station DMA:** Baton Rouge, LA. **Rank:** 93.

Nielsen Data: Not available.

WVLA
Ch. 33

Network Service: NBC.

Licensee: Knight Broadcasting of Baton Rouge License Corp., 700 St. John St., Suite 301, Lafayette, LA 70501.

Studio: 10000 Perkins Rd., Baton Rouge, LA 70810.

Mailing Address: 10000 Perkins Rd., Baton Rouge, LA 70810.

Phone: 225-766-3233. **Fax:** 225-768-9200.

Web Site: <http://www.nbc33tv.com>

Technical Facilities: Channel No. 33 (584-590 MHz). Authorized power: 5000-kw max. visual, 500-kw aural. Antenna: 1713-ft above av. terrain, 1735-ft. above ground, 1749-ft. above sea level.

Latitude 30° 19' 34.61"
Longitude 91° 16' 36.1"

Transmitter: 1.9-mi. W of Hwy. 1 on Hwy. 1148, Addis.

Digital Facilities: Channel No. 34 (590-596 MHz). Power: 226.5-kw max. visual. Antenna: 1712-ft above av. terrain, 1711-ft. above ground.

Latitude 30° 19' 34"
Longitude 91° 16' 36"

FCC Digital File Number: BPCDT-19991008AAZ. Granted: January 11, 2001.

Note: Latitude and longitude coordinates shown are based on the North American Datum of 1927 (NAD 27) as currently required by the Mass Media Bureau of the FCC.

Multichannel TV Sound: Stereo only.

Satellite Earth Stations: Transmitter Townsend; Microdyne, 7-meter C-band; Harris, 8-meter Ku-band; Harris, 3-meter Ku-band; Microwave Assoc., 5-meter C-band; Microwave Assoc., Microdyne, Harris receivers.

News Services: Skycorn, NBC News Channel, AP.

Ownership: White Knight Holdings Inc., Debtor In Possession (Group Owner).

Began Operation: January 16, 1971. Sale to present owner from Vetter Communications Company Inc. approved by FCC July 17, 1996.

Represented (sales): Continental Television Sales.

Represented (legal): Shaw Pittman.

Personnel:

Phil Waterman, General Manager & General Sales Manager.

Julio Bermudez, Sales Director.

Mike Rhodes, News Director.

Terry Freeman, Chief Engineer.

Ursula Glaze, Business Manager.

Denise Davison, Program Director.

Robert Bienvenu, Promotion & Marketing Director.

Vince Lagattuta, Production Manager.

Shannon Guidry, Traffic Manager.

WVLA BPCT-19860814KE GRANTED: 9/30/1986



© 2007 Warren Communications News

Elaine Harrison, Public Affairs Manager.

Highest 30 Sec. Rate: \$1000.

City of License: Baton Rouge. **Station DMA:** Baton Rouge, LA. **Rank:** 93.

Circulation © 2006 Nielsen. Coverage based on Nielsen study.

| GrandTotal | Cable TV Households | Non-cable TV Households | Total TV Households |
|-----------------------------------|---------------------|-------------------------|---------------------|
| Estimated Station Totals * | 335,550 | 91,230 | 426,780 |
| Average Weekly Circulation (2006) | 143,342 | 30,262 | 173,604 |
| Average Daily Circulation (2006) | | | 70,702 |
| Station DMA Total | Cable TV Households | Non-cable TV Households | Total TV Households |
| Estimated Station Totals * | 221,210 | 65,520 | 286,730 |
| Average Weekly Circulation (2006) | 118,725 | 28,508 | 147,233 |
| Average Daily Circulation (2006) | | | 62,839 |
| Other DMA Total | Cable TV Households | Non-cable TV Households | Total TV Households |
| Estimated Station Totals * | 114,340 | 25,710 | 140,050 |
| Average Weekly Circulation (2006) | 24,617 | 1,754 | 26,371 |
| Average Daily Circulation (2006) | | | 7,863 |

*Estimated station totals are sums of the Nielsen TV and Cable TV household estimates for each county in which the station registers viewing of more than 5% as per the Nielsen Survey Methods.

Louisiana — Baton Rouge

WVLA-DT

Ch. 34

Network Service: NBC.

Grantee: Knight Broadcasting of Baton Rouge License Corp., 700 St. John St., Suite 301, Lafayette, LA 70501.

Studio: 10000 Perkins Rd., Baton Rouge, LA 70810.

Mailing Address: 10000 Perkins Rd, Baton Rouge, LA 70810.

Phone: 225-766-3233; 318-237-9965. **Fax:** 225-786-9191.

Web Site: <http://www.nbc33tv.com>

Technical Facilities: Channel No. 34 (590-596 MHz). Authorized power: 226.5-kw max. visual. Antenna: 1712-ft above av. terrain, 1711-ft. above ground.

| | | | |
|-----------|-----|-----|-----|
| Latitude | 30° | 19' | 34" |
| Longitude | 91° | 16' | 36" |

Note: Latitude and longitude coordinates shown are based on the North American Datum of 1927 (NAD 27) as currently required by the Mass Media Bureau of the FCC.

Ownership: White Knight Holdings Inc., Debtor In Possession (Group Owner).

Began Operation: Station operating under Special Temporary Authority at 1-kw max. visual; no on-air date

Represented (legal): Pillsbury Winthrop Shaw Pittman LLP.

Represented (sales): Continental Television Sales.

Personnel:

Phil Waterman, General Manager & General Sales Manager.

Julio Bermudez, Sales Director.

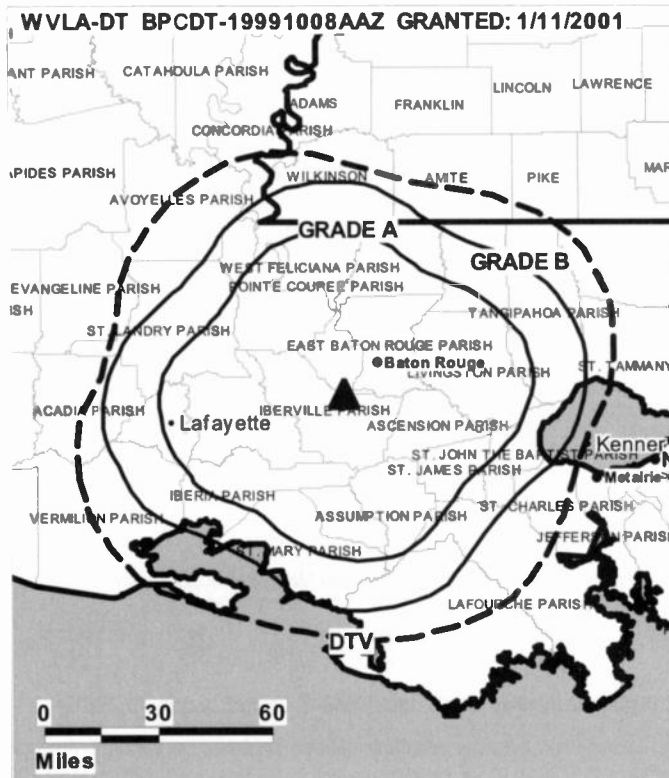
Mike Rhodes, News Director.

Terry Freeman, Chief Engineer.

Ursula Glaze, Business Manager.

Denise Davison, Program Director.

Robert Bienvenu, Promotion & Marketing Director.



© 2007 Warren Communications News

Vince Lagattuta, Production Manager.

Shannon Guidry, Traffic Manager.

Elaine Harrison, Public Affairs Manager.

City of License: Baton Rouge. **Station DMA:** Baton Rouge, LA. **Rank:** 93.

Nielsen Data: Not available.

KAQY
Ch. 11

Network Service: ABC.

Licensee: Monroe Broadcasting Inc., Box 2738, Monroe, LA 71207.

Studio: 3100 Sterlington Rd., Monroe, LA 71203.

Mailing Address: Box 4309, Monroe, LA 71211.

Phone: 318-325-3011. **Fax:** 318-327-7519.

E-mail: jcurrie@abc-11.com

Web Site: http://www.abc-11.com

Technical Facilities: Channel No. 11 (198-204 MHz). Authorized power: 316-kw visual. Antenna: 1923-ft above av. terrain, 1788-ft. above ground, 1785-ft. above sea level.

Latitude 32° 05' 42"
Longitude 92° 10' 34"

Transmitter: 5-mi. WNW of Grayson.

Digital Facilities: Channel No. 57 (728-734 MHz). Power: 1000-kw max. visual. Antenna: 1706-ft above av. terrain, 1715-ft. above ground, 1850-ft. above sea level.

Latitude 32° 05' 42"
Longitude 92° 10' 34"

FCC Digital File Number: BPCDT-19991101AJY. Granted: March 16, 2000.

Note: Latitude and longitude coordinates shown are based on the North American Datum of 1927 (NAD 27) as currently required by the Mass Media Bureau of the FCC.

Ownership: Monroe Broadcasting Inc. (Group Owner).

Began Operation: December 10, 1998. Transfer of control from Thomas G. Pears to Dr. Paul J. Azar Jr. & Charles H. Chatelain approved by FCC February 26, 1999. Transfer of control from Dr. Paul J. Azar Jr. to Charles H. Chatelain approved by FCC June 6, 2001, but never consummated.

Represented (sales): Millennium Sales & Marketing.

Represented (legal): Fletcher, Heald & Hildreth PLC.

Represented (engineering): duTreil, Lundin & Rackley Inc.

Personnel:

Joe Currie, General Manager.

Carolyn Clampt, Sales Manager.

Larry Young, Chief Engineer.

Doug Ginn, Programming Manager.

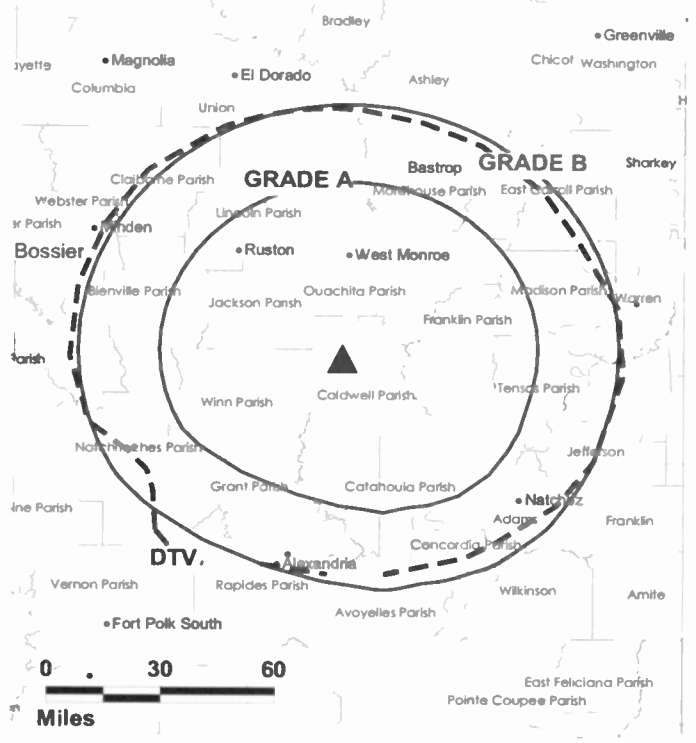
Brent Fisk, Promotion Manager.

Joan Johnson, Traffic Assistant.

Highest 30 Sec. Rate: \$0.00.

City of License: Columbia. **Station DMA:** Monroe, LA-EI Dorado, AR. **Rank:** 135.

KAQY BMPCT-961122KE GRANTED: 6/20/97



© 2007 Warren Communications News

Circulation © 2006 Nielsen. Coverage based on Nielsen study.

| GrandTotal | Cable TV Households | Non-cable TV Households | Total TV Households |
|-----------------------------------|---------------------|-------------------------|---------------------|
| Estimated Station Totals * | 103,570 | 84,670 | 188,240 |
| Average Weekly Circulation (2006) | 47,200 | 24,383 | 71,583 |
| Average Daily Circulation (2006) | | | 27,680 |
| Station DMA Total | Cable TV Households | Non-cable TV Households | Total TV Households |
| Estimated Station Totals * | 101,100 | 70,190 | 171,290 |
| Average Weekly Circulation (2006) | 47,027 | 22,918 | 69,945 |
| Average Daily Circulation (2006) | | | 27,120 |
| Other DMA Total | Cable TV Households | Non-cable TV Households | Total TV Households |
| Estimated Station Totals * | 2,470 | 14,480 | 16,950 |
| Average Weekly Circulation (2006) | 173 | 1,465 | 1,638 |
| Average Daily Circulation (2006) | | | 560 |

*Estimated station totals are sums of the Nielsen TV and Cable TV household estimates for each county in which the station registers viewing of more than 5% as per the Nielsen Survey Methods.

KAQY-DT

Ch. 57

Network Service: ABC.

Grantee: Monroe Broadcasting Inc., Box 2738, Monroe, LA 71207.

Studio: 3100 Sterlington Rd, Monroe, LA 71203.

Mailing Address: Box 4309, Monroe, LA 71211.

Phone: 318-325-3011. **Fax:** 318-327-7519.

E-mail: jcurrie@abc-11.com

Web Site: http://www.abc-11.com

Technical Facilities: Channel No. 57 (728-734 MHz). Authorized power: 1000-kw max. visual. Antenna: 1706-ft above av. terrain, 1715-ft. above ground, 1850-ft. above sea level.

| | | | |
|-----------|-----|-----|-----|
| Latitude | 32° | 05' | 42" |
| Longitude | 92° | 10' | 34" |

Note: Latitude and longitude coordinates shown are based on the North American Datum of 1927 (NAD 27) as currently required by the Mass Media Bureau of the FCC.

Ownership: Monroe Broadcasting Inc.

Began Operation: Station operating under Special Temporary Authority at 2-kw max. visual; no on-air date

Represented (sales): Millennium Sales & Marketing.

Personnel:

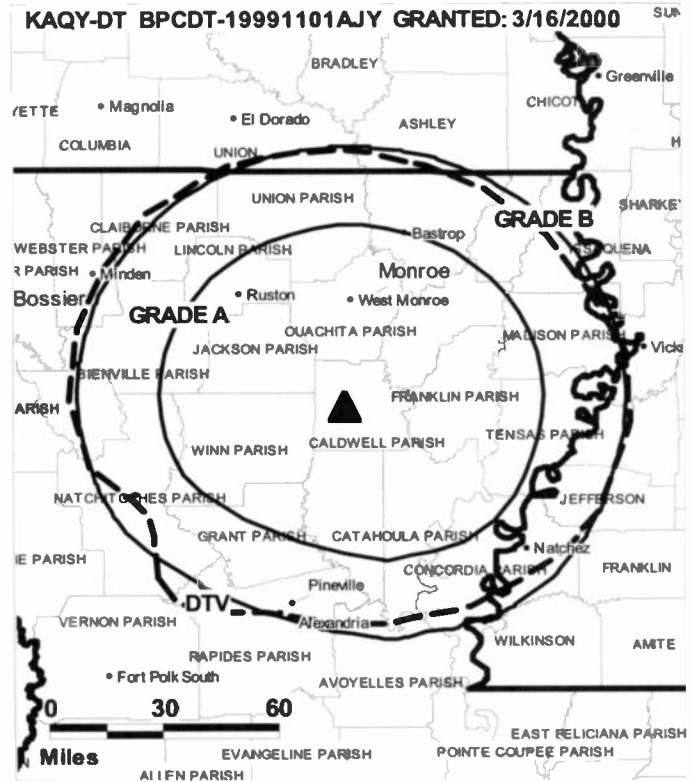
Joe Currie, General Manager.

Carolyn Clampitt, Sales Manager.

Larry Young, Chief Engineer.

Doug Ginn, Programming Manager.

Brent Fisk, Promotion Manager.



Joan Johnson, Traffic Assistant.

City of License: Columbia. **Station DMA:** Monroe, LA-El Dorado, AR. **Rank:** 135.

Nielsen Data: Not available.

KADN

Ch. 15

(Operates satellite WNTZ, Natchez)

Network Service: FOX.

Licensee: ComCorp of Louisiana License Corp., PO Box 53708, Lafayette, LA 70505-3708.

Studio: 123 N. Easy St., Lafayette, LA 70506.

Mailing Address: 123 N. Easy St., Lafayette, LA 70506.

Phone: 337-237-1500. **Fax:** 337-237-2237.

E-mail: katie@kadn.com

Web Site: http://www.kadn.com

Technical Facilities: Channel No. 15 (476-482 MHz). Authorized power: 2300-kw max. visual, 231-kw aural. Antenna: 1181-ft above av. terrain, 1178-ft. above ground, 1217-ft. above sea level.

Latitude 30° 21' 44"
Longitude 92° 12' 53"

Transmitter: 3-mi. S of Church Point.

Digital Facilities: Channel No. 16 (482-488 MHz). Power: 800-kw max. visual. Antenna: 1178-ft above av. terrain, 1178-ft. above ground, 1217-ft. above sea level.

Latitude 30° 21' 44"
Longitude 92° 12' 53"

FCC Digital File Number: BPCDT-19991101AHD. Granted: May 02, 2001.

Note: Latitude and longitude coordinates shown are based on the North American Datum of 1927 (NAD 27) as currently required by the Mass Media Bureau of the FCC.

Satellite Earth Stations: Transmitter Harris; Scientific-Atlanta, 4.6-meter C-band; KLM, 4.6-meter C-band; Vertex, 5.2-meter Ku-band; Scientific-Atlanta, M/A-Corn receivers.

Ownership: Communications Corp. of America, Debtor-In-Possession (Group Owner).

Began Operation: February 27, 1980. Proposed sale to ComCorp of Louisiana License Corp. by KADN Broadcasting Inc. dismissed as defective by FCC September 10, 2004. Sale resubmitted September 28, 2004, approved by FCC December 9, 2004.

Represented (sales): Millennium Sales & Marketing.

Represented (legal): Fletcher, Heald & Hildreth PLC.

Personnel:

Bonnie Roberts, General Manager.

Lori McCarthy, General Sales Manager.

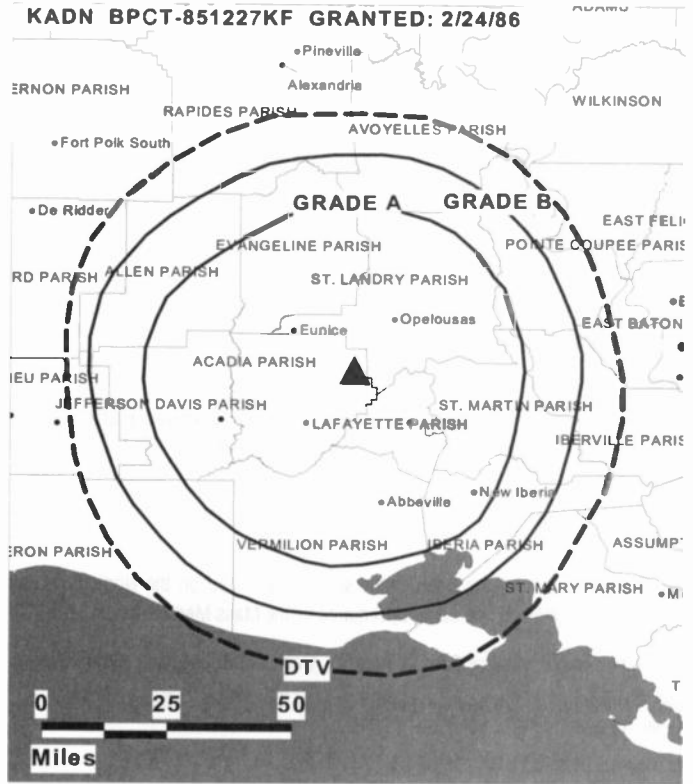
Tony Guillory, Chief Engineer.

Ben Saunders, Assistant Engineer.

Bridget Gibson, Business Manager & Traffic Manager.

Katie Flash, Promotion Director.

Dwain Thomas, Production Manager.



© 2007 Warren Communications News

Highest 30 Sec. Rate: \$590.

City of License: Lafayette. **Station DMA:** Lafayette, LA. **Rank:** 123.

Circulation © 2006 Nielsen. Coverage based on Nielsen study.

| GrandTotal | Cable TV Households | Non-cable TV Households | Total TV Households |
|-----------------------------------|---------------------|-------------------------|---------------------|
| Estimated Station Totals * | 167,150 | 83,690 | 250,840 |
| Average Weekly Circulation (2006) | 75,402 | 33,896 | 109,298 |
| Average Daily Circulation (2006) | | | 39,096 |
| Station DMA Total | Cable TV Households | Non-cable TV Households | Total TV Households |
| Estimated Station Totals * | 148,550 | 71,480 | 220,030 |
| Average Weekly Circulation (2006) | 69,753 | 32,545 | 102,298 |
| Average Daily Circulation (2006) | | | 37,020 |
| Other DMA Total | Cable TV Households | Non-cable TV Households | Total TV Households |
| Estimated Station Totals * | 18,600 | 12,210 | 30,810 |
| Average Weekly Circulation (2006) | 5,649 | 1,351 | 7,000 |
| Average Daily Circulation (2006) | | | 2,076 |

*Estimated station totals are sums of the Nielsen TV and Cable TV household estimates for each county in which the station registers viewing of more than 5% as per the Nielsen Survey Methods.

KADN-DT
Ch. 16

Network Service: FOX.

Grantee: ComCorp of Louisiana License Corp., PO Box 53708, Lafayette, LA 70505-3708.

Studio: 123 N. Easy St., Lafayette, LA 70506.

Mailing Address: 123 N. Easy St., Lafayette, LA 70506.

Phone: 337-237-1500. **Fax:** 337-237-2237.

E-mail: katie@kadn.com

Web Site: <http://www.kadn.com>

Technical Facilities: Channel No. 16 (482-488 MHz). Authorized power: 800-kw max. visual. Antenna: 1178-ft above av. terrain, 1178-ft. above ground, 1217-ft. above sea level.

| | | | |
|-----------|-----|-----|-----|
| Latitude | 30° | 21' | 44" |
| Longitude | 92° | 12' | 53" |

Note: Latitude and longitude coordinates shown are based on the North American Datum of 1927 (NAD 27) as currently required by the Mass Media Bureau of the FCC.

Ownership: Communications Corp. of America, Debtor-In-Possession (Group Owner).

Began Operation: Station operating under Special Temporary Authority at 1-kw max. visual; no on-air date

Represented (legal): Fletcher, Heald & Hildreth PLC.

Represented (sales): Millennium Sales & Marketing.

Personnel:

Bonnie Roberts, General Manager.

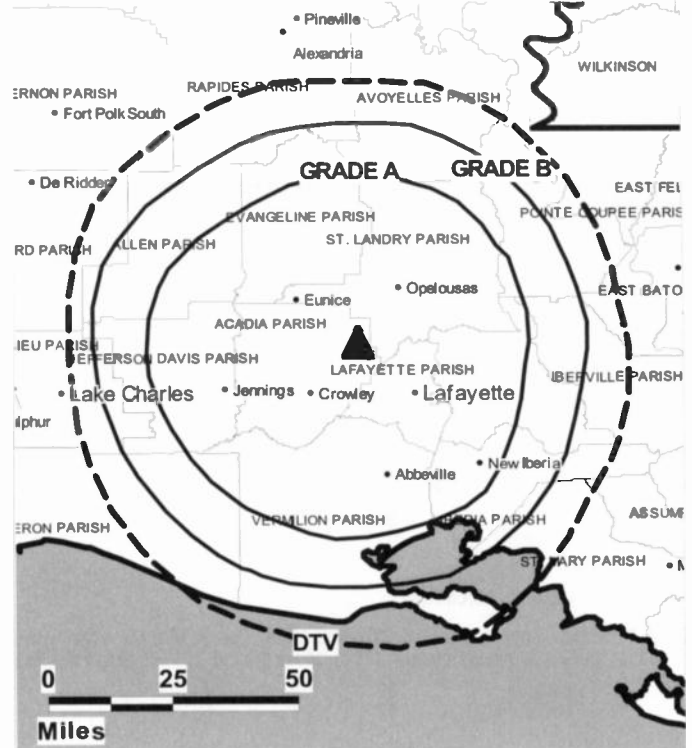
Lori McCarthy, General Sales Manager.

Tony Guillory, Chief Engineer.

Ben Saunders, Assistant Engineer.

Bridget Gibson, Business Manager & Traffic Manager.

KADN-DT BPCDT-19991101AHD GRANTED: 5/2/2001



Katie Flash, Promotion Director.

Dwain Thomas, Production Manager.

City of License: Lafayette. Station DMA: Lafayette, LA. Rank: 123.

Nielsen Data: Not available.

KATC
Ch. 3

Network Service: ABC.

Licensee: KATC Communications Inc., 134 Columbus St., Charleston, SC 29402.

Studio: 1103 Eraste Landry Rd., Lafayette, LA 70506.

Mailing Address: Box 63333, Lafayette, LA 70596-3333.

Phone: 337-235-3333. **Fax:** 337-235-9363.

E-mail: news@katctv.com

Web Site: http://www.katc.com

Technical Facilities: Channel No. 3 (60-66 MHz). Authorized power: 100-kw visual, 20-kw aural. Antenna: 1740-ft above av. terrain, 1793-ft. above ground, 1800-ft. above sea level.

Latitude 30° 02' 19.1"
Longitude 92° 22' 14.9"

Transmitter: 25-mi. SW of city limits.

Digital Facilities: Channel No. 28 (554-560 MHz). Power: 1000-kw max. visual, aural. Antenna: 1663-ft above av. terrain, 1668-ft. above ground, 1695-ft. above sea level.

Latitude 30° 19' 19"
Longitude 92° 16' 59"

FCC Digital File Number: BPCDT-19991029ADF. Granted: April 10, 2002.

Note: Latitude and longitude coordinates shown are based on the North American Datum of 1927 (NAD 27) as currently required by the Mass Media Bureau of the FCC.

Satellite Earth Stations: Transmitter Harris; Andrew, 7.3-meter C-band; Andrew, 4.5-meter C-band; Scientific-Atlanta, 4.6-meter C-band; Microdyne, 5-meter Ku-band; Scientific-Atlanta, Microdyne, Avantek receivers.

News Services: ABC NewsOne, CNN Newsource, AP.

Ownership: Evening Post Publishing Co. (Group Owner).

Began Operation: September 19, 1962. Sale to Loyola University by Acadian TV Corp. approved by FCC April 29, 1982. Sale to ML Media Partners by Loyola University approved by FCC November 28, 1986. Sale to present owner approved by FCC August 2, 1995.

Represented (sales): Continental Television Sales.

Represented (legal): Dow, Lohnes & Albertson PLLC.

Personnel:

Nannette Frye, General Manager.

Bonnie Will, General Sales Manager.

Carol Behrens, Local Sales Manager.

James Warner, News Director.

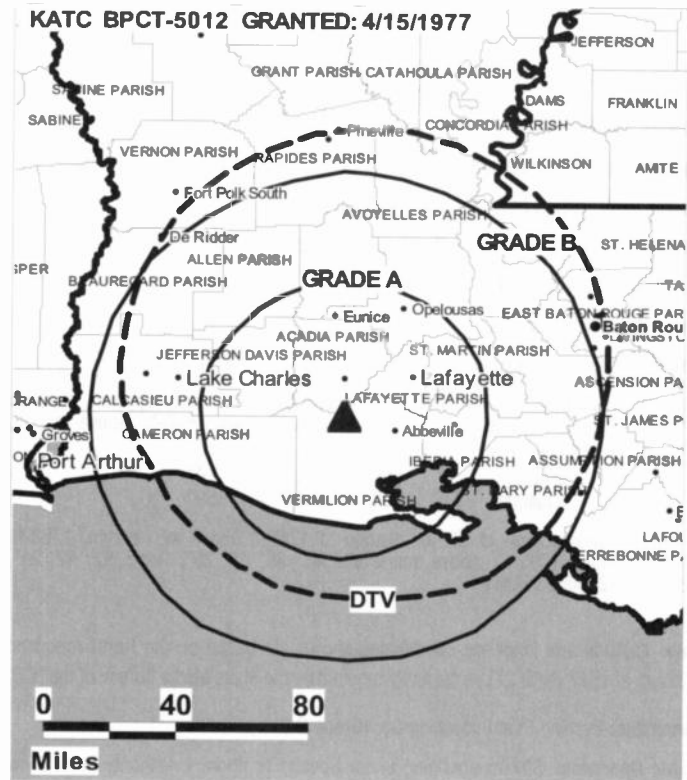
Patrick O'Brien, Chief Engineer.

Cathy Schexnayder, Business Manager.

Artie Richard, Marketing Director.

David Burleigh, Creative Services Director.

Joy Bernard, Traffic Manager.



© 2007 Warren Communications News

Vicky Cormier, Executive Assistant.

Highest 30 Sec. Rate: \$1200.

City of License: Lafayette. **Station DMA:** Lafayette, LA. **Rank:** 123.

Circulation © 2006 Nielsen. Coverage based on Nielsen study.

| GrandTotal | Cable TV Households | Non-cable TV Households | Total TV Households |
|-----------------------------------|---------------------|-------------------------|---------------------|
| Estimated Station Totals * | 228,700 | 108,710 | 337,410 |
| Average Weekly Circulation (2006) | 130,139 | 47,572 | 177,711 |
| Average Daily Circulation (2006) | | | 95,260 |
| Station DMA Total | Cable TV Households | Non-cable TV Households | Total TV Households |
| Estimated Station Totals * | 148,550 | 71,480 | 220,030 |
| Average Weekly Circulation (2006) | 107,048 | 43,397 | 150,445 |
| Average Daily Circulation (2006) | | | 84,985 |
| Other DMA Total | Cable TV Households | Non-cable TV Households | Total TV Households |
| Estimated Station Totals * | 80,150 | 37,230 | 117,380 |
| Average Weekly Circulation (2006) | 23,091 | 4,175 | 27,266 |
| Average Daily Circulation (2006) | | | 10,275 |

*Estimated station totals are sums of the Nielsen TV and Cable TV household estimates for each county in which the station registers viewing of more than 5% as per the Nielsen Survey Methods.

KATC-DT

Ch. 28

Network Service: ABC.

Grantee: KATC Communications Inc., 134 Columbus St., Charleston, SC 29403.

Studio: 1103 Eraste Landry Rd., Lafayette, LA 70506.

Mailing Address: Box 63333, Lafayette, LA 70596-3333.

Phone: 337-235-3333. **Fax:** 337-235-9363.

E-mail: news@katctv.com;

Web Site: http://www.katc.com

Technical Facilities: Channel No. 28 (554-560 MHz). Authorized power: 1000-kw max. visual, aural. Antenna: 1663-ft above av. terrain, 1668-ft. above ground, 1695-ft. above sea level.

| | | | |
|-----------|-----|-----|-----|
| Latitude | 30° | 19' | 19" |
| Longitude | 92° | 16' | 59" |

Requests modification of CP for change to 1762-ft above av. terrain, 1768-ft. above ground, 1795-ft. above sea level; lat. 30° 19' 25", long. 92° 17' 24", BMPCDT-20060906AAW.

Note: Latitude and longitude coordinates shown are based on the North American Datum of 1927 (NAD 27) as currently required by the Mass Media Bureau of the FCC.

Ownership: Evening Post Publishing Co. (Group Owner).

Began Operation: Station operating under Special Temporary Authority at 10.8-kw max. visual; no on-air date

Represented (sales): Continental Television Sales.

Personnel:

Nanette Frye, General Manager.

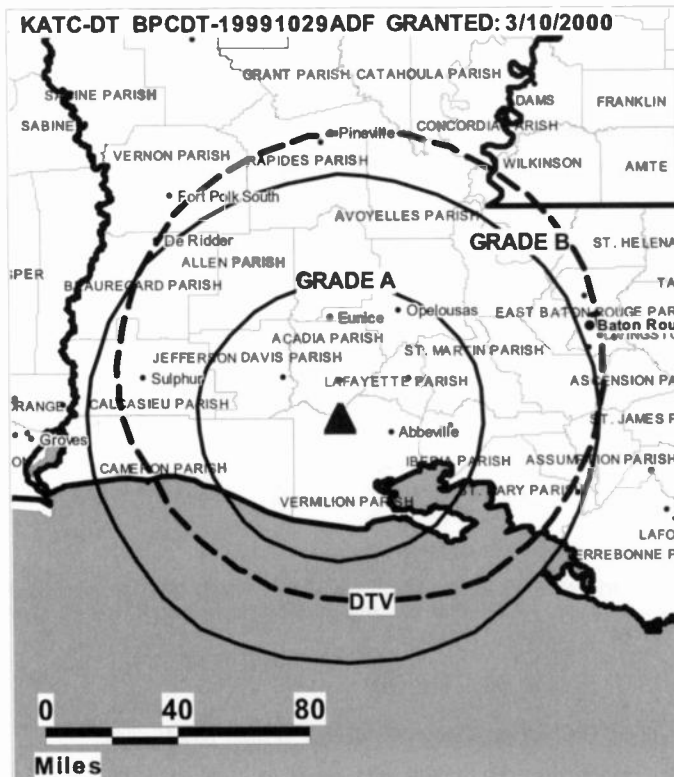
Bonnie Will, General Sales Manager.

Carol Behrens, Local Sales Manager.

James Warner, News Director.

Patrick O'Brien, Chief Engineer.

Cathy Schexnayder, Business Manager.



© 2007 Warren Communications News

Arie Richard, Marketing Director.

David Burleigh, Creative Services Director.

Joy Bernard, Traffic Manager.

Vicky Cormier, Executive Assistant.

City of License: Lafayette. **Station DMA:** Lafayette, LA. **Rank:** 123.

Nielsen Data: Not available.

KLFY-DT
Ch. 56

Network Service: CBS.

Licensee: KLFY LP, 2410 Eraste Landry, Box 90665, Lafayette, LA 70509.

Studio: 1808 Eraste Landry, Lafayette, LA 70506.

Mailing Address: Box 90665, Lafayette, LA 70509.

Phone: 337-981-4823. **Fax:** 337-984-8323.

E-mail: news@kfy.com

Web Site: http://www.kfy.com

Technical Facilities: Channel No. 56 (722-728 MHz). Authorized power: 1000-kw max. visual. Antenna: 1663-ft above av. terrain, 1668-ft. above ground, 1695-ft. above sea level.

| | | | |
|-----------|-----|-----|-----|
| Latitude | 30° | 19' | 19" |
| Longitude | 92° | 16' | 59" |

Transmitter: 3413 Phillips Rd., Branch.

Note: Latitude and longitude coordinates shown are based on the North American Datum of 1927 (NAD 27) as currently required by the Mass Media Bureau of the FCC.

Ownership: Young Broadcasting Inc. (Group Owner).

Began Operation: April 25, 2002. High Definition.

Represented (sales): Adam Young Inc.

Represented (legal): Wiley, Rein & Fielding.

Represented (engineering): Cohen Dippell & Everist PC.

Personnel:

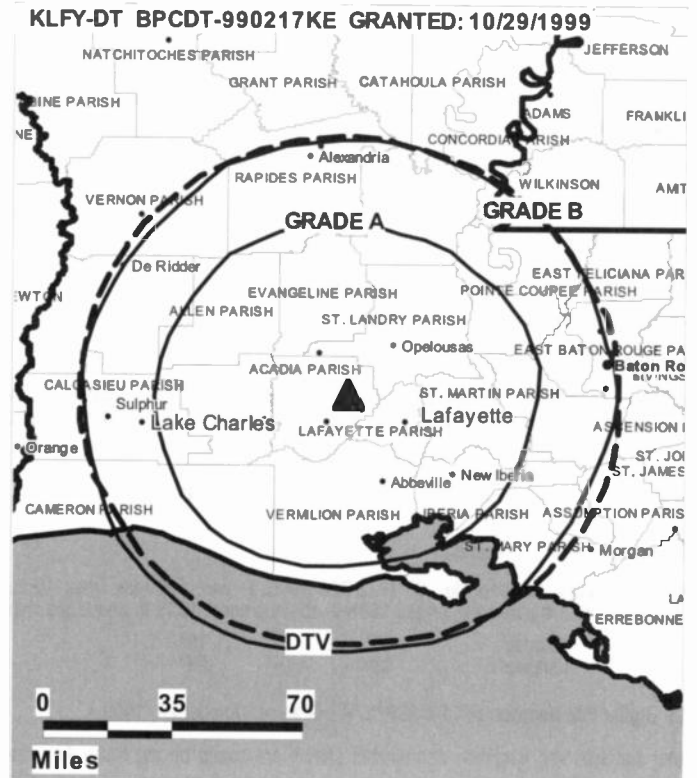
Mike Barras, President & General Manager.

Sandra Campeaux, Station & Business Manager.

Spencer Bienvenu, General & Local Sales Manager.

C J Hoyt, News Director.

Rodney Evans, Chief Engineer.



KLFY-DT BPCDT-990217KE GRANTED: 10/29/1999

© 2007 Warren Communications News

Carolyn Chrepien, Program Director & Traffic Manager.

Sally Thompson, Marketing & Promotion Director.

City of License: Lafayette. Station DMA: Lafayette, LA. Rank: 123.

Nielsen Data: Not available.

KLFY-TV
Ch. 10

Network Service: CBS.

Licensee: KLFY LP, 599 Lexington Ave., 47th Floor, New York, NY 10022.

Studio: 1808 Eraste Landry Rd., Lafayette, LA 70506.

Mailing Address: Box 90665, Lafayette, LA 70509.

Phone: 337-981-4823. **Fax:** 337-984-8323.

E-mail: news@kfy.com

Web Site: http://www.kfy.com

Technical Facilities: Channel No. 10 (192-198 MHz). Authorized power: 309-kw visual, 45.7-kw aural. Antenna: 1729-ft above av. terrain, 1775-ft. above ground, 1762-ft. above sea level.

Latitude 30° 19' 19"
Longitude 92° 16' 59"

Transmitter: 2-mi. S of Branch.

Digital Facilities: Channel No. 56 (722-728 MHz). Power: 1000-kw max. visual. Antenna: 1663-ft above av. terrain, 1668-ft. above ground, 1695-ft. above sea level.

Latitude 30° 19' 19"
Longitude 92° 16' 59"

FCC Digital File Number: BPCDT-990217KE. Granted: October 29, 1999.

Note: Latitude and longitude coordinates shown are based on the North American Datum of 1927 (NAD 27) as currently required by the Mass Media Bureau of the FCC.

Multichannel TV Sound: Stereo only.

Satellite Earth Stations: Transmitter Harris; Scientific-Atlanta, 7.2-meter C-band; Scientific-Atlanta, 3-meter Ku-band; EASI, 4.3-meter KC-band; Scientific-Atlanta, 4.5-meter Ku-band; Scientific-Atlanta, 4.5-meter C-band; Scientific-Atlanta, W/A-Com, EASI, Cyclesat receivers.

News Service: AP.

Ownership: Young Broadcasting Inc. (Group Owner).

Began Operation: June 3, 1955. Sale to Texoma Broadcasting Inc. (KWTX) by Camillia Broadcasting Co. Inc., Paul H. DeClouet and associates approved by FCC January 27, 1965 (Television Digest, Vol. 4:48, 5:6). Transfer of control to individual stockholders of KWTX Broadcasting Co., which held 80%, approved by FCC January 22, 1968. Sale to KLFY-TV Ltd. Partnership by Texoma Broadcasts Inc. approved by FCC 1986. Sale to present owner by M. N. Bostick, et al., approved by FCC February 3, 1988.

Represented (sales): Adam Young Inc.

Represented (legal): Wiley, Rein & Fielding.

Personnel:

Michael Barras, President & General Manager.

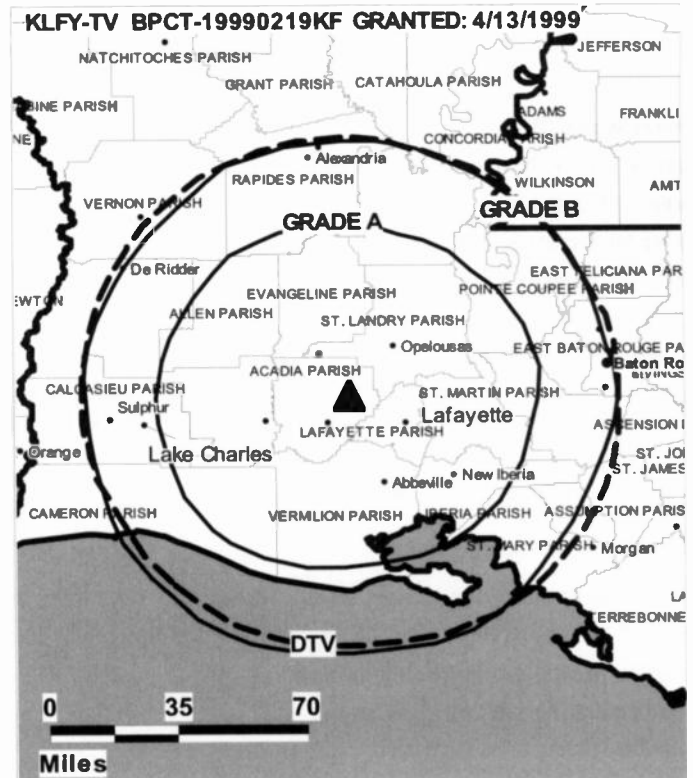
Sandra Campeaux, Station & Business Manager.

Spencer Bienvenu, General & Local Sales Manager.

C J Hoyt, News Director.

Rodney Evans, Chief Engineer.

Carolyn Chrepien, Program Director & Traffic Manager.



© 2007 Warren Communications News

Sally Thompson, Marketing & Promotion Director.

Highest 30 Sec. Rate: \$775.

City of License: Lafayette. **Station OMA:** Lafayette, LA. **Rank:** 123.

Circulation © 2006 Nielsen. Coverage based on Nielsen study.

| GrandTotal | Cable TV Households | Non-cable TV Households | Total TV Households |
|-----------------------------------|---------------------|-------------------------|---------------------|
| Estimated Station Totals * | 291,590 | 120,230 | 411,820 |
| Average Weekly Circulation (2006) | 185,383 | 61,784 | 247,167 |
| Average Daily Circulation (2006) | | | 131,617 |

| Station OMA Total | Cable TV Households | Non-cable TV Households | Total TV Households |
|-----------------------------------|---------------------|-------------------------|---------------------|
| Estimated Station Totals * | 148,550 | 71,480 | 220,030 |
| Average Weekly Circulation (2006) | 112,701 | 52,959 | 165,660 |
| Average Daily Circulation (2006) | | | 98,166 |

| Other OMA Total | Cable TV Households | Non-cable TV Households | Total TV Households |
|-----------------------------------|---------------------|-------------------------|---------------------|
| Estimated Station Totals * | 143,040 | 48,750 | 191,790 |
| Average Weekly Circulation (2006) | 72,682 | 8,825 | 81,507 |
| Average Daily Circulation (2006) | | | 33,451 |

*Estimated station totals are sums of the Nielsen TV and Cable TV household estimates for each county in which the station registers viewing of more than 5% as per the Nielsen Survey Methods.

KPLC
Ch. 7

Network Service: NBC.

Licensee: LibCo Inc., 2215 B Renaissance Dr., Suite 5, Las Vegas, NV 89119.

Studio: 320 Division St., Lake Charles, LA 70601.

Mailing Address: PO Box 1490, Lake Charles, LA 70602-1490.

Phone: 337-439-9071. **Fax:** 337-437-7600.

E-mail: jserra@kplctv.com

Web Site: http://www.kplctv.com

Technical Facilities: Channel No. 7 (174-180 MHz). Authorized power: 316-kw visual, aural. Antenna: 1480-ft above av. terrain, 1476-ft. above ground, 1506-ft. above sea level.

Latitude 30° 23' 46"
Longitude 93° 00' 03"

Digital Facilities: Channel No. 8 (180-186 MHz). Power: 17-kw visual, aural. Antenna: 1480-ft above av. terrain, 1476-ft. above ground, 1506-ft. above sea level.

Latitude 30° 23' 46"
Longitude 93° 00' 03"

FCC Digital File Number: BMPCDT-20000501ADP. Granted: November 04, 2004.

Note: Latitude and longitude coordinates shown are based on the North American Datum of 1927 (NAD 27) as currently required by the Mass Media Bureau of the FCC.

Satellite Earth Stations: Transmitter Harris; Comtech, 7-meter Ku & C-band; Harris, 10-meter Ku-band; Harris, 3-meter Ku-band; Harris, 3-meter C-band; Omni, Harris receivers.

News Service: AP.

Ownership: Raycom Media Inc. (Group Owner).

Began Operation: September 29, 1954. Sale to present owner by Cosmos Broadcasting Corp. approved by FCC January 17, 2006. Sale to Cosmos Broadcasting Corp. by Channel Communications approved by FCC November 13, 1986. Sale to Channel Communications by G. Russell Chambers approved by FCC March 31, 1986. Sale to G. Russell Chambers by Calcasieu TV & Radio Inc. approved by FCC February 18, 1971. Sale to Calcasieu by T. B. Lanford & L. M. Sepaugh Sr. & Jr. approved by FCC June 30, 1964.

Represented (sales): Harrington, Righter & Parsons Inc.

Represented (legal): Covington & Burling.

Personnel:

James D. Serra, Vice President & General Manager.

Tim Bourgeois, Creative Services & Promotion Director.

Mari Wilson, Production Manager & Public Service Director.

Bridget Courtney, Traffic Manager.

Oianna Mayo, Operations Manager.

Robin Daugereau, Programming & Marketing Director.

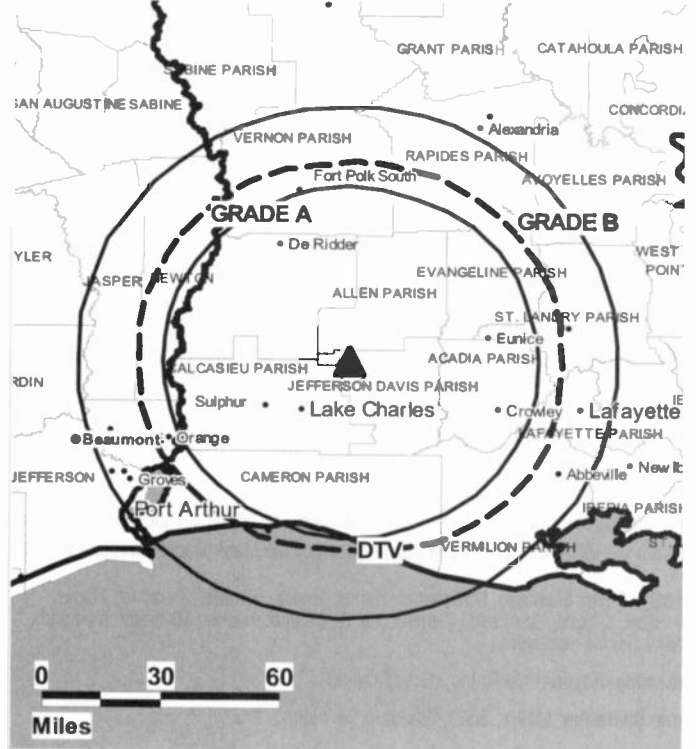
John Ware, Local Sales Manager.

Ralph Caudill, National Sales Manager.

David Williams, News Director.

John Scott, Chief Engineer.

KPLC BPCT-2001002AAR GRANTED: 11/22/2002



© 2007 Warren Communications News

Sandra Thompson, Accounting Supervisor.

Frank Carlisle, Regional Business Manager.

Rates: On request.

City of License: Lake Charles. **Station DMA:** Lake Charles, LA. **Rank:** 175.

Circulation © 2006 Nielsen. Coverage based on Nielsen study.

| GrandTotal | Cable TV Households | Non-cable TV Households | Total TV Households |
|-----------------------------------|---------------------|-------------------------|---------------------|
| Estimated Station Totals * | 193,930 | 107,240 | 301,170 |
| Average Weekly Circulation (2006) | 98,597 | 34,179 | 132,776 |
| Average Daily Circulation (2006) | | | 69,689 |
| Station OMA Total | Cable TV Households | Non-cable TV Households | Total TV Households |
| Estimated Station Totals * | 62,580 | 28,060 | 90,640 |
| Average Weekly Circulation (2006) | 51,749 | 16,216 | 67,965 |
| Average Daily Circulation (2006) | | | 45,028 |
| Other OMA Total | Cable TV Households | Non-cable TV Households | Total TV Households |
| Estimated Station Totals * | 131,350 | 79,180 | 210,530 |
| Average Weekly Circulation (2006) | 46,848 | 17,963 | 64,811 |
| Average Daily Circulation (2006) | | | 24,661 |

*Estimated station totals are sums of the Nielsen TV and Cable TV household estimates for each county in which the station registers viewing of more than 5% as per the Nielsen Survey Methods.

KPLC-DT
Ch. 8

Network Service: NBC.

Licensee: LibCo Inc., 2215 B Renaissance Dr., Suite 5, Las Vegas, NV 89119.

Studio: 320 Division St., Lake Charles, LA 70601.

Mailing Address: Box 1490, Lake Charles, LA 70602-1490.

Phone: 337-439-9071. **Fax:** 337-437-7600.

E-mail: jserra@kplctv.com

Web Site: <http://www.kplctv.com>

Technical Facilities: Channel No. 8 (180-186 MHz). Authorized power: 17-kw visual, aural. Antenna: 1480-ft above av. terrain, 1476-ft. above ground, 1506-ft. above sea level.

| | | | |
|-----------|-----|-----|-----|
| Latitude | 30° | 23' | 46" |
| Longitude | 93° | 00' | 03" |

Note: Latitude and longitude coordinates shown are based on the North American Datum of 1927 (NAD 27) as currently required by the Mass Media Bureau of the FCC.

Satellite Earth Stations: Transmitter Harris; Harris, 3-meter Ku-band; Harris, 3-meter C-band; Comtech, 7-meter Ku & C-band; Harris, 10-meter Ku-band; Omni, Harris receivers.

Ownership: Raycom Media Inc. (Group Owner).

Began Operation: May 1, 2003. Standard Definition.

Represented (legal): Covington & Burling.

Personnel:

James O. Serra, Vice President & General Manager.

Tim Bourgeois, Creative Services & Promotion Director.

Mari Wilson, Production Manager & Public Service Director.

Bridget Courtney, Traffic Manager.

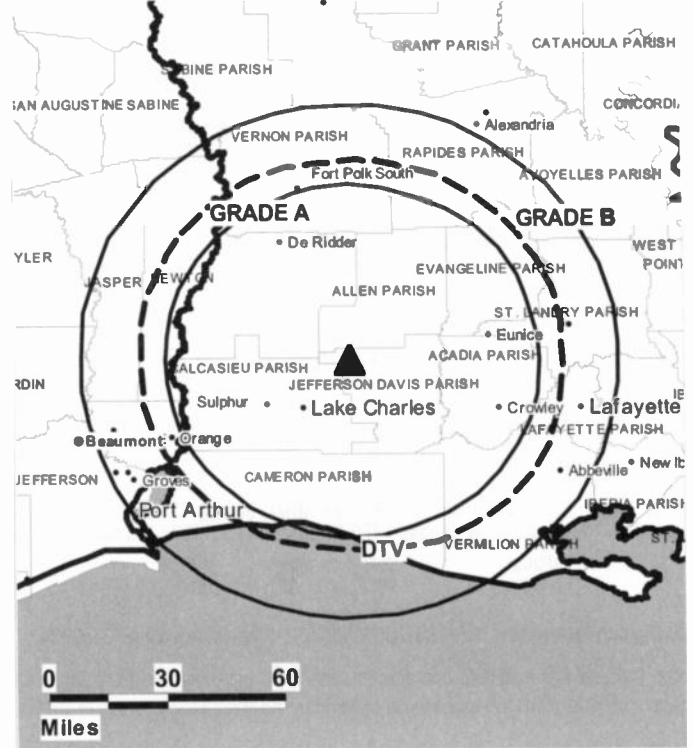
Dianna Mayo, Operations Manager.

Robin Daugereau, Programming & Marketing Director.

John Ware, Local Sales Manager.

Ralph Caudill, National Sales Manager.

KPLC-DT BMPCDT-20041103AGG GRANTED: 11/4/2004



© 2007 Warren Communications News

David Williams, News Director.

John Scott, Chief Engineer.

Sandra Thompson, Accounting Supervisor.

Frank Carlisle, Regional Business Manager.

City of License: Lake Charles. **Station OMA:** Lake Charles, LA. **Rank:** 175.

Nielsen Ota: Not available.

Louisiana — Lake Charles

KVHP
Ch. 29

Network Service: FOX.

Licensee: National Communications Inc., 129 W. Prien Lake Rd., Lake Charles, LA 70601.

Studio: 129 W. Prien Lake Rd., Lake Charles, LA 70601.

Mailing Address: 129 W. Prien Lake Rd., Lake Charles, LA 70601.

Phone: 337-474-1316. **Fax:** 337-474-9028.

E-mail: mbonnot@watchfox.com

Technical Facilities: Channel No. 29 (560-566 MHz). Authorized power: 2507-kw max. visual. Antenna: 1293-ft above av. terrain, 1289-ft. above ground, 1319-ft. above sea level.

Latitude 30° 17' 26"
Longitude 93° 34' 35"

Transmitter: State Rte. 379, 5.9-mi. NW of Edgerly.

Digital Facilities: Channel No. 30 (566-572 MHz). Power: 1000-kw max. visual. Antenna: 1060-ft above av. terrain, 1030-ft. above ground, 1033-ft. above sea level.

Latitude 30° 17' 26"
Longitude 93° 34' 35"

FCC Digital File Number: BPCDT-990714LD. Granted: May 02, 2001.

Note: Latitude and longitude coordinates shown are based on the North American Datum of 1927 (NAD 27) as currently required by the Mass Media Bureau of the FCC.

Ownership: National Communications Inc. (Group Owner).

Began Operation: January 18, 1983. Sale to Herschell Hardesty & J. W. DiGiglia by Hugh Van Eaton approved by FCC March 3, 1984. Sale to Marvin Gorman Ministries Inc. from receivership approved by FCC July 16, 1986. Sale to KVHP-TV Partners approved by FCC March 12, 1987. Sale to present owner approved by FCC October 3, 1996.

Represented (sales): Seltel Inc.

Represented (legal): Baraff, Koerner & Olender PC.

Personnel:

Madeleine Bonnot, General Manager.

Leonard Brown, Operations & Production Manager.

Ken Smith, General & Regional Sales Manager.

Mary Stephens, National Sales Manager.

John Korbel, News Director.

Bret Thibodeaux, Chief Engineer.

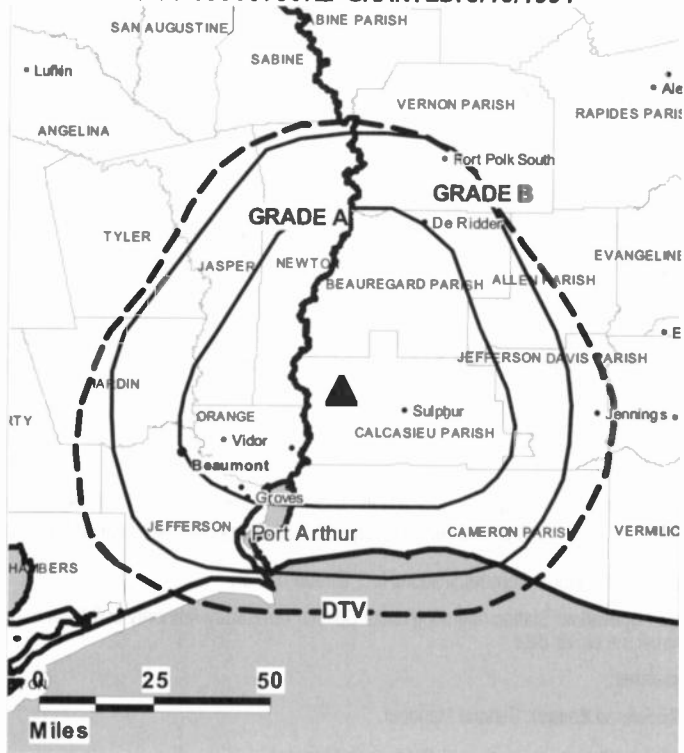
Oianna Thibodeaux, Business Manager.

Tara Hardesty, Program Director.

Marty Myers, Promotion Director.

Highest 30 Sec. Rate: \$450.

KVHP BMPCT-19900730KZ GRANTED: 8/16/1991



City of License: Lake Charles. **Station DMA:** Lake Charles, LA. **Rank:** 175.

Circulation © 2006 Nielsen. Coverage based on Nielsen study.

| GrandTotal | Cable TV Households | Non-cable TV Households | Total TV Households |
|-----------------------------------|---------------------|-------------------------|---------------------|
| Estimated Station Totals * | 76,640 | 63,220 | 139,860 |
| Average Weekly Circulation (2006) | 30,725 | 10,341 | 41,066 |
| Average Daily Circulation (2006) | | | 12,860 |
| Station DMA Total | Cable TV Households | Non-cable TV Households | Total TV Households |
| Estimated Station Totals * | 62,580 | 23,110 | 85,690 |
| Average Weekly Circulation (2006) | 29,005 | 5,883 | 34,888 |
| Average Daily Circulation (2006) | | | 12,086 |
| Other DMA Total | Cable TV Households | Non-cable TV Households | Total TV Households |
| Estimated Station Totals * | 14,060 | 40,110 | 54,170 |
| Average Weekly Circulation (2006) | 1,720 | 4,458 | 6,178 |
| Average Daily Circulation (2006) | | | 774 |

*Estimated station totals are sums of the Nielsen TV and Cable TV household estimates for each county in which the station registers viewing of more than 5% as per the Nielsen Survey Methods.

KVHP-DT
Ch. 30

Network Service: FOX.

Grantee: National Communications Inc., 129 W. Prien Lake Rd., Lake Charles, LA 70601.

Studio: 129 W. Prien Lake Rd., Lake Charles, LA 70601.

Mailing Address: 129 W. Prien Lake Rd., Lake Charles, LA 70601.

Phone: 337-474-1316. **Fax:** 337-474-9028.

E-mail: mmyers@watchfox.com

Technical Facilities: Channel No. 30 (566-572 MHz). Authorized power: 1000-kw max. visual. Antenna: 1060-ft above av. terrain, 1030-ft. above ground, 1033-ft. above sea level.

| | | | |
|-----------|-----|-----|-----|
| Latitude | 30° | 17' | 26" |
| Longitude | 93° | 34' | 35" |

Note: Latitude and longitude coordinates shown are based on the North American Datum of 1927 (NAD 27) as currently required by the Mass Media Bureau of the FCC.

Ownership: National Communications Inc. (Group Owner).

Began Operation: Station operating under Special Temporary Authority at 0.2-kw max. visual; no on-air date

Personnel:

Madeleine Bonnot, General Manager.

Leonard Brown, Operations & Production Manager.

Ken Smith, General & Regional Sales Manager.

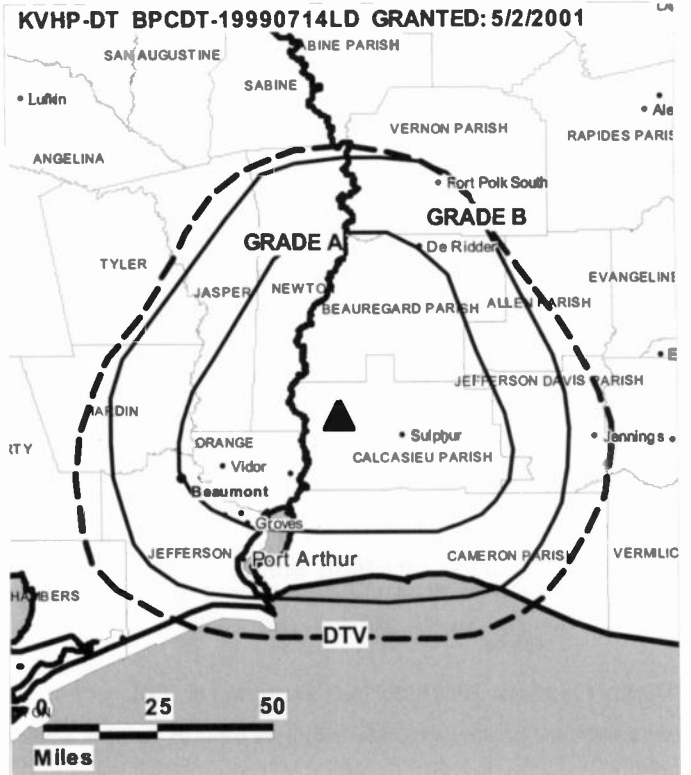
Mary Stephens, National Sales Manager.

John Korbel, News Director.

Bret Thibodeaux, Chief Engineer.

Diana Thibodeaux, Business Manager.

Tara Hardesty, Program Director.



© 2007 Warren Communications News

Marty Myers, Promotion Director.

City of License: Lake Charles. **Station DMA:** Lake Charles, LA. **Rank:** 175.

Nielsen Data: Not available.

KPXJ-DT

Ch. 21

Network Service: MNT.

Licensee: Minden Television Co. LLC, Box 4066, Shreveport, LA 71134-0066.

Studio: 312 E. Kings Hwy., Shreveport, LA 71104.

Mailing Address: 312 E. Kings Hwy., Shreveport, LA 71104.

Phone: 318-861-5800. **Fax:** 318-862-9430.

E-mail: gsriven@ktbs.com

Web Site: <http://www.upn-21.com>

Technical Facilities: Channel No. 21 (512-518 MHz). Authorized power: 3020-kw max. visual. Antenna: 469-ft above av. terrain, 466-ft. above ground, 679-ft. above sea level.

| | | | |
|-----------|-----|-----|-----|
| Latitude | 32° | 44' | 40" |
| Longitude | 93° | 22' | 54" |

Holds CP for change to 1000-kw max. visual, 1647-ft above av. terrain, 1601-ft. above ground, 1850-ft. above sea level; lat. 32° 41' 08", long. 93° 56' 00", BPCDT-20040518ABZ.

Transmitter: 0.5-mi. from intersection of State Hwy. 7 & Parish Rd. 18 at a bearing of 60 degrees T.

Note: Latitude and longitude coordinates shown are based on the North American Datum of 1927 (NAD 27) as currently required by the Mass Media Bureau of the FCC.

Ownership: Lauren Wray Ostendorff.

Began Operation: August 31, 1998, as WPXO. Proposed sale to River Cities Broadcasting LLC dismissed by FCC October 21, 2003. Sale to present owner by Paxson Communications Corp approved by FCC April 14, 2004. Received authorization from FCC to convert to digital format June 14, 2004. Station 'flash-cut' to digital-only service September 21, 2005.

Represented (legal): Garvey Schubert Barer.

Represented (sales): Continental Television Sales.

Represented (engineering): D. C. Williams PE.

Personnel:

Lauren Wray Ostendorff, President & General Manager.

Judy Miller, Local Sales Manager.

George Sirvin, National Sales Manager.

Valerie Cosby, Regional Sales Manager.

KPXJ-DT BPCDT-20040518ABZ GRANTED: 6/4/2004



© 2007 Warren Communications News

Dale Cassidy, Chief Engineer.

Carol Lowery, Business & Traffic Manager.

Joe Todaro, Promotion Director.

Ron Thoma, Production Manager.

Jan Elkins, News Director.

Rates: On request.

City of License: Minden. **Station DMA:** Shreveport, LA. **Rank:** 81.

Nielsen Data: Not available.

KNOE-DT

Ch. 7

Network Service: CW, CBS.

Licensee: NOE Corp. LLC, Box 4067, Monroe, LA 71211.

Studio: 1400 Oliver Rd., Monroe, LA 71201.

Mailing Address: Box 4067, Monroe, LA 71211.

Phone: 318-388-8888. **Fax:** 318-388-0070.

E-mail: roy.frostenson@knoe.com

Web Site: http://www.knoe.com

Technical Facilities: Channel No. 7 (174-180 MHz). Authorized power: 17-kw visual, aural. Antenna: 1699-ft above av. terrain, 1716-ft. above ground, 1778-ft. above sea level.

| | | | |
|-----------|-----|-----|-----|
| Latitude | 32° | 11' | 50" |
| Longitude | 92° | 04' | 14" |

Note: Latitude and longitude coordinates shown are based on the North American Datum of 1927 (NAD 27) as currently required by the Mass Media Bureau of the FCC.

Satellite Earth Stations: Transmitter Harris; Scientific-Atlanta, 3.7-meter C-band; RCA, 3.7-meter Ku-band; Simulsat, 7-meter C-band; Scientific-Atlanta, 7-meter C-band; Pinzone, Harris receivers.

Ownership: Noe Corp. LLC.

Began Operation: April 12, 2002. Standard Definition.

Represented (sales): Blair Television.

Personnel:

Roy Frostenson, General Manager & Program Director.

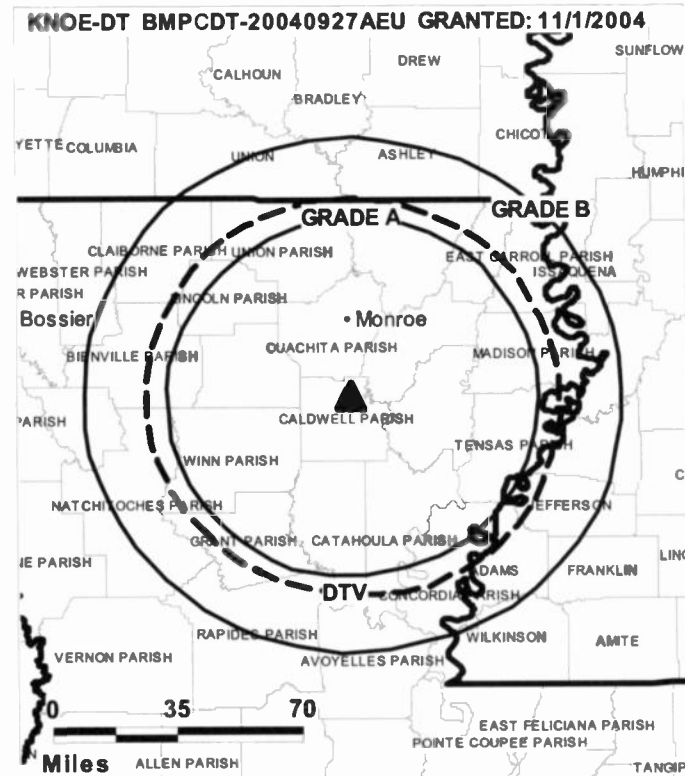
Bill Elliott, Promotion & Marketing Director.

Nikki Impson, Traffic Manager.

Laura Z. Roberts, Personnel Director.

Tom Cole, Operations & Production Manager.

John Matherne, General & Local Sales Manager.



Taylor Henry, News Director.

Jerry Harkins, Chief Engineer.

Denis Baker, Business Manager.

City of License: Monroe. **Station DMA:** Monroe, LA-EI Dorado, AR. **Rank:** 135.

Nielsen Data: Not available.

KNOE-TV
Ch. 8

Network Service: CBS.

Licensee: NOE Corp. LLC, Box 4067, Monroe, LA 71211.

Studio: 1400 Oliver Rd., Monroe, LA 71201.

Mailing Address: Box 4067, Monroe, LA 71211.

Phone: 318-388-8888. **Fax:** 318-388-0070.

E-mail: roy.frostenson@knoe.com

Web Site: http://www.knoe.com

Technical Facilities: Channel No. 8 (180-186 MHz). Authorized power: 316-kw visual, 62.5-kw aural. Antenna: 1989-ft above av. terrain, 1919-ft. above ground, 1981-ft. above sea level.

Latitude 32° 11' 50"
Longitude 92° 04' 14"

Transmitter: 232 KNOE tower, Riverton.

Digital Facilities: Channel No. 7 (174-180 MHz). Power: 17-kw visual, aural. Antenna: 1699-ft above av. terrain, 1716-ft. above ground, 1778-ft. above sea level.

Latitude 32° 11' 50"
Longitude 92° 04' 14"

FCC Digital File Number: BPCDT-20001024ABE. Granted: November 01, 2004.

Note: Latitude and longitude coordinates shown are based on the North American Datum of 1927 (NAD 27) as currently required by the Mass Media Bureau of the FCC.

Satellite Earth Stations: Transmitter Harris; Simulcast, 7-meter C-band; Scientific-Atlanta, 7-meter C-band; Scientific-Atlanta, 3.7-meter C-band; RCA, 3.7-meter Ku-band; Pinzone, Harris receivers.

AM Affiliate: KNOE, 5-kw, 540 kHz.

FM Affiliate: KNOE-FM, 100-kw, 101.9 MHz (No. 270), 1670-ft.

SNG Mobile Dish: BMS, .

News Services: AP, Potomac News Service, National Weather Service, CNN Newsource, CBS Newspath.

Ownership: Noe Corp. LLC.

Began Operation: September 27, 1953.

Represented (sales): Blair Television.

Represented (legal): Cohn & Marks LLP.

Personnel:

Roy Frostenson, General Manager & Program Director.

Bill Elliott, Promotion & Marketing Director.

Nikki Impson, Traffic Manager.

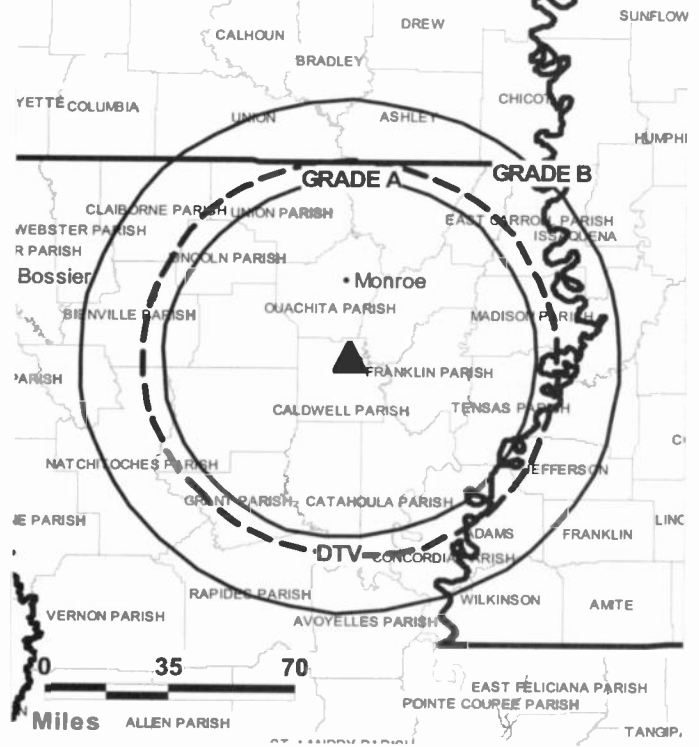
Laura Z. Roberts, Personnel Director.

Tom Cole, Operations & Production Manager.

John Matherne, General & Local Sales Manager.

Taylor Henry, News Director.

KNOE-TV BPCT-3313 GRANTED: 10/2/1964



© 2007 Warren Communications News

Jerry Harkins, Chief Engineer.

Denis Baker, Business Manager.

City of License: Monroe. **Station DMA:** Monroe, LA-El Dorado, AR. Rank: 135.

Circulation © 2006 Nielsen. Coverage based on Nielsen study.

| GrandTotal | Cable TV Households | Non-cable TV Households | Total TV Households |
|-----------------------------------|---------------------|-------------------------|---------------------|
| Estimated Station Totals * | 117,440 | 108,680 | 226,120 |
| Average Weekly Circulation (2006) | 88,789 | 45,799 | 134,588 |
| Average Daily Circulation (2006) | | | 81,594 |
| Station DMA Total | Cable TV Households | Non-cable TV Households | Total TV Households |
| Estimated Station Totals * | 101,100 | 70,190 | 171,290 |
| Average Weekly Circulation (2006) | 82,752 | 40,775 | 123,527 |
| Average Daily Circulation (2006) | | | 76,563 |
| Other DMA Total | Cable TV Households | Non-cable TV Households | Total TV Households |
| Estimated Station Totals * | 16,340 | 38,490 | 54,830 |
| Average Weekly Circulation (2006) | 6,037 | 5,024 | 11,061 |
| Average Daily Circulation (2006) | | | 5,031 |

*Estimated station totals are sums of the Nielsen TV and Cable TV household estimates for each county in which the station registers viewing of more than 5% as per the Nielsen Survey Methods.

WDSU
Ch. 6

Network Service: NBC.

Licensee: Hearst-Argyle Television Inc., 888 7th Ave., New York, NY 10106.

Studio: 846 Howard Ave., New Orleans, LA 70113.

Mailing Address: 846 Howard Ave., New Orleans, LA 70113.

Phone: 504-679-0600. **Fax:** 504-679-0745.

E-mail: mgranger@wdsu.com

Web Site: http://www.wdsu.com

Technical Facilities: Channel No. 6 (82-88 MHz). Authorized power: 95.5-kw visual, 19.5-kw aural. Antenna: 932-ft above av. terrain, 968-ft. above ground, 971-ft. above sea level.

Latitude 29° 57' 01"
Longitude 89° 57' 28.5"

Transmitter: 221 E. Josephine St., Chalmette.

Digital Facilities: Channel No. 43 (644-650 MHz). Power: 1000-kw max. visual. Antenna: 754-ft above av. terrain, 751-ft. above ground.

Latitude 29° 56' 59"
Longitude 89° 57' 28"

FCC Digital File Number: B MPCDT-20010130ABB. Granted: October 05, 2001.

Note: Latitude and longitude coordinates shown are based on the North American Datum of 1927 (NAD 27) as currently required by the Mass Media Bureau of the FCC.

Multichannel TV Sound: Stereo and separate audio program.

Satellite Earth Stations: Transmitter Larcen; Scientific-Atlanta, 7-meter C-band; Andrew, 7-meter Ku & C-band; Harris, 8-meter Ku-band; Harris, 3.5-meter Ku-band; Andrew, 3.5-meter Ku-band; Scientific-Atlanta, Harris receivers.

News Services: NBC News Channel, CNN Newsource, AP.

Ownership: Hearst-Argyle Television Inc. (Group Owner).

Began Operation: December 18, 1948. Sale to Cosmos Broadcasting by Royal Street Corp. approved by FCC November 29, 1972 (Television Digest, Vol. 12:15, 49). Sale to Pulitzer Publishing Co. approved by FCC September 22, 1989 (Vol. 29:31, 34, 35). Sale to present owner approved by FCC November 24, 1998 (Vol. 38:22, 48).

Represented (sales): Eagle Television Sales.

Personnel:

Mason Granger, President & General Manager.

Frank Ratermann, General Sales Manager.

Giovanna Savorgnan, Local Sales Manager.

Jason Ferguson, National Sales Manager.

Margaret Cordes, News Director.

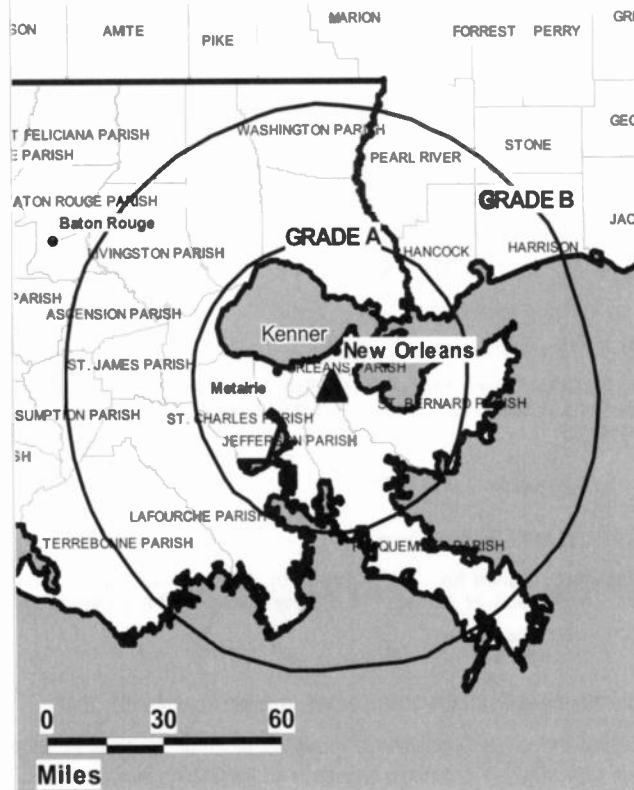
Chet Guillot, Chief Engineer.

Suzanne Starr, Business Manager.

Karne Cuevas, Program Coordinator.

Randy Foulds, Promotions & Creative Services Director.

WDSU BMLCT-2003121BACA GRANTED: 9/16/2004



© 2007 Warren Communications News

William Johnson, Research Director.

Pat Doherty, Traffic Manager.

Rates: On request.

City of License: New Orleans. **Station DMA:** New Orleans, LA. **Rank:** 54.

Circulation © 2006 Nielsen. Coverage based on Nielsen study.

| GrandTotal | Cable TV Households | Non-cable TV Households | Total TV Households |
|-----------------------------------|---------------------|-------------------------|---------------------|
| Estimated Station Totals * | 624,480 | 169,590 | 794,070 |
| Average Weekly Circulation (2006) | 374,398 | 99,515 | 473,913 |
| Average Daily Circulation (2006) | | | 227,936 |
| Station OMA Total | Cable TV Households | Non-cable TV Households | Total TV Households |
| Estimated Station Totals * | 507,650 | 164,500 | 672,150 |
| Average Weekly Circulation (2006) | 337,372 | 99,123 | 436,495 |
| Average Daily Circulation (2006) | | | 216,254 |
| Other OMA Total | Cable TV Households | Non-cable TV Households | Total TV Households |
| Estimated Station Totals * | 116,830 | 5,090 | 121,920 |
| Average Weekly Circulation (2006) | 37,026 | 392 | 37,418 |
| Average Daily Circulation (2006) | | | 11,682 |

*Estimated station totals are sums of the Nielsen TV and Cable TV household estimates for each county in which the station registers viewing of more than 5% as per the Nielsen Survey Methods.

WGNO
Ch. 26

Network Service: ABC.

Licensee: WGNO Inc., 2 Canal St., Suite 2800, New Orleans, LA 70130.

Studios: 1400 Poydras St., Suite 745, New Orleans, LA 70112; 2 Canal St., Suite 2800, New Orleans, LA 70130.

Mailing Address: 2 Canal St., Suite 2800, New Orleans, LA 70130.

Phone: 504-525-3838. **Fax:** 504-569-0908.

E-mail: wgnv-tv@tribune.com

Web Site: http://www.abc26.com

Technical Facilities: Channel No. 26 (542-548 MHz). Authorized power: 3140-kw max. visual, aural. Antenna: 1014-ft above av. terrain, 1015-ft. above ground, 1015-ft. above sea level.

Latitude 29° 58' 57"
Longitude 89° 56' 58"

Digital Facilities: Channel No. 15 (476-482 MHz). Power: 800-kw max. visual, aural. Antenna: 433-ft above av. terrain, 433-ft. above ground, 433-ft. above sea level.

Latitude 29° 58' 57"
Longitude 89° 56' 58"

FCC Digital File Number: BPCDT-19990901AAE. Granted: July 26, 2005.

Note: Latitude and longitude coordinates shown are based on the North American Datum of 1927 (NAD 27) as currently required by the Mass Media Bureau of the FCC.

Satellite Earth Stations: Simulcast, 7-meter C-band; Vertex, 5-meter Ku-band; Scientific-Atlanta, Harris receivers.

Ownership: Tribune Broadcasting Co. (Group Owner).

Began Operation: October 14, 1967. Sale to Tribune Broadcasting Co. by General Media Corp. approved by FCC July 22, 1983. Sale to General Media by Seymour Smith, et al., approved June 30, 1978. Previous sale by Receiver in Bankruptcy approved by FCC December 29, 1971. Station was originally owned by David W. Wagenvoort, et al.

Represented (sales): TeleRep Inc.

Represented (legal): Sidley Austin LLP.

Represented (engineering): Edward F. Lorentz & Associates.

Personnel:

Larry Delia, Vice President & General Manager.

Beth Stiles, General Sales Manager.

Gary English, Local Sales Manager.

Linda Anderson, National Sales Manager.

Pat LaBroyere, Regional Sales Manager.

Bob Noonan, News Director.

Steve Zanolini, Chief Engineer.

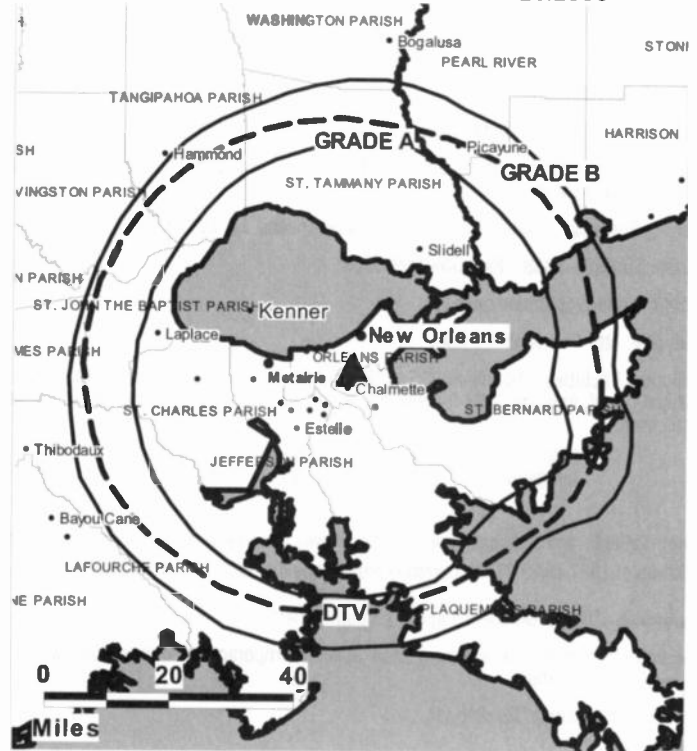
Patricia Butchert, Controller & Chief Financial Officer.

Claudia Bell, Program Director.

Elizabeth Whitaker, Promotion Director.

Tracy Roskens, Production Manager.

WGNO BMPCT-20040329AKV GRANTED: 1/28/2005



© 2007 Warren Communications News

Jordy Luft, Research Director.

Pat Aymani, Traffic Manager.

Highest 30 Sec. Rate: \$1500.

City of License: New Orleans. **Station DMA:** New Orleans, LA. **Rank:** 54.

Circulation © 2006 Nielsen. Coverage based on Nielsen study.

| GrandTotal | Cable | | Non-cable | | Total |
|-----------------------------------|---------------|---------------|---------------|---------------|---------------|
| | TV Households | TV Households | TV Households | TV Households | |
| Estimated Station Totals * | 592,290 | | 164,500 | | 756,790 |
| Average Weekly Circulation (2006) | 255,518 | | 72,316 | | 327,834 |
| Average Daily Circulation (2006) | | | | | 113,957 |
| Station DMA Total | Cable | | Non-cable | | Total |
| | TV Households | TV Households | TV Households | TV Households | TV Households |
| Estimated Station Totals * | 507,650 | | 164,500 | | 672,150 |
| Average Weekly Circulation (2006) | 243,938 | | 72,316 | | 316,254 |
| Average Daily Circulation (2006) | | | | | 111,491 |
| Other DMA Total | Cable | | Non-cable | | Total |
| | TV Households | TV Households | TV Households | TV Households | TV Households |
| Estimated Station Totals * | 84,640 | | 0 | | 84,640 |
| Average Weekly Circulation (2006) | 11,580 | | 0 | | 11,580 |
| Average Daily Circulation (2006) | | | | | 2,466 |

*Estimated station totals are sums of the Nielsen TV and Cable TV household estimates for each county in which the station registers viewing of more than 5% as per the Nielsen Survey Methods.

WGNO-DT
Ch. 15

Network Service: ABC.

Grantee: WGNO Inc., 2 Canal St., Suite 2800, New Orleans, LA 70130.

Studios: 1400 Poydras St., Suite 745, New Orleans, LA 70112; 2 Canal St., Suite 2800, New Orleans, LA 70130.

Mailing Address: 2 Canal St., Suite 2800, New Orleans, LA 70130.

Phone: 504-525-3838. **Fax:** 504-569-0908.

E-mail: wgn-tv@tribune.com

Web Site: <http://www.abc26.com>

Technical Facilities: Channel No. 15 (476-482 MHz). Authorized power: 800-kw max. visual, aural. Antenna: 433-ft above av. terrain, 433-ft. above ground, 433-ft. above sea level.

| | | | |
|-----------|-----|-----|-----|
| Latitude | 29° | 58' | 57" |
| Longitude | 89° | 56' | 58" |

Note: Latitude and longitude coordinates shown are based on the North American Datum of 1927 (NAD 27) as currently required by the Mass Media Bureau of the FCC.

Ownership: Tribune Broadcasting Co. (Group Owner).

Began Operation: Station operating under Special Temporary Authority at 800-kw max. visual; no on-air date

Represented (sales): TeleRep Inc.

Personnel:

Larry Della, Vice President & General Manager.

Beth Stiles, General Sales Manager.

Gary English, Local Sales Manager.

Linda Anderson, National Sales Manager.

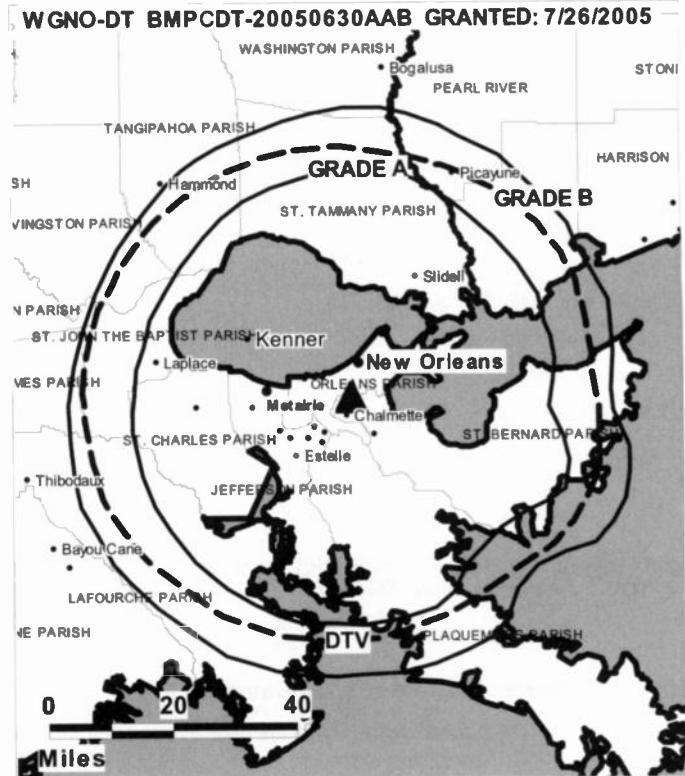
Pat LaBroyere, Regional Sales Manager.

Bob Noonan, News Director.

Steve Zanolini, Chief Engineer.

Paula Butchert, Controller & Chief Financial Officer.

Claudia Bell, Program Director.



© 2007 Warren Communications News

Elizabeth Whitaker, Promotion Director.

Tracy Roskens, Production Manager.

Jordy Luft, Research Director.

Pat Aymani, Traffic Manager.

City of License: New Orleans. Station DMA: New Orleans, LA. Rank: 54.

Nielsen Data: Not available.

WHNO

Ch. 20

Network Service: IND.

Licensee: LeSea Broadcasting Corp., PO Box 12, South Bend, IN 46624.

Studio: 1100 S. Jefferson Davis Pkwy., New Orleans, LA 70125.

Mailing Address: 1100 S. Jefferson Davis Pkwy., New Orleans, LA 70125.

Phone: 504-822-1920. **Fax:** 504-822-2060.

E-mail: pbeene@leseas.com

Web Site: http://www.whno.com

Technical Facilities: Channel No. 20 (506-512 MHz). Authorized power: 3720-kw max. visual. Antenna: 899-ft above av. terrain, 902-ft. above ground, 902-ft. above sea level.

| | | | |
|-----------|-----|-----|-----|
| Latitude | 29° | 55' | 11" |
| Longitude | 90° | 01' | 29" |

Transmitter: 3210 Old Behrman Hwy.

Digital Facilities: Channel No. 21 (512-518 MHz). Power: 300-kw max. visual. Antenna: 833-ft above av. terrain, 837-ft. above ground, 837-ft. above sea level.

| | | | |
|-----------|-----|-----|-----|
| Latitude | 29° | 55' | 11" |
| Longitude | 90° | 01' | 29" |

FCC Digital File Number: BMPCDT-20011213AAC. Granted: January 03, 2002.

Note: Latitude and longitude coordinates shown are based on the North American Datum of 1927 (NAD 27) as currently required by the Mass Media Bureau of the FCC.

Satellite Earth Stations: Transmitter Harris; Comtech, 3.8-meter Ku & C-band; AFC, 5-meter C-band; Scientific-Atlanta, DX Communications receivers.

Ownership: LeSea Broadcasting Corp. (Group Owner).

Began Operation: October 20, 1994.

Represented (legal): Gardner Carton & Douglas.

Personnel:

Pamela J. Beene, General Manager & General Sales Manager.

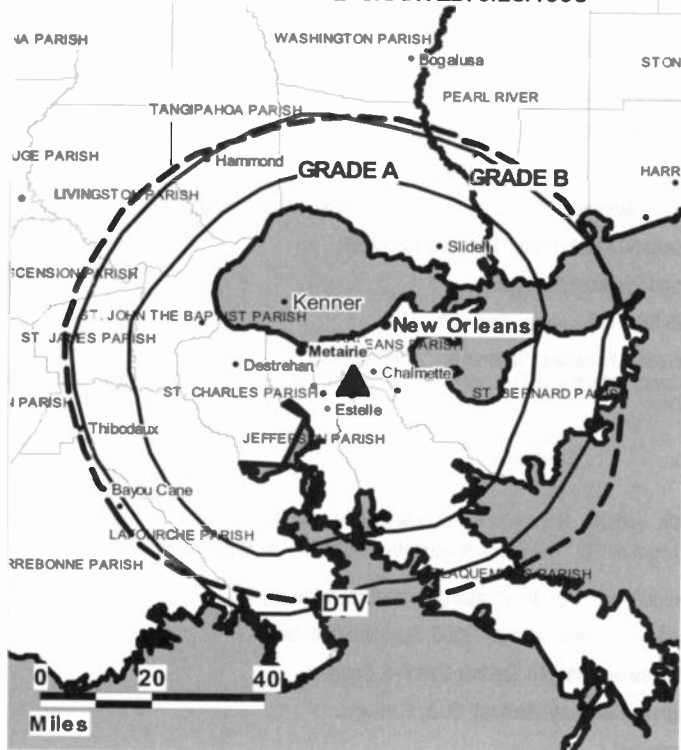
Eugene Johnson, Production Manager.

Shilanda Becnel, Traffic Manager.

Highest 30 Sec. Rate: \$125.

City of License: New Orleans. **Station DMA:** New Orleans, LA. **Rank:** 54.

WHNO BMPCT-19960702KE GRANTED: 9/25/1998



© 2007 Warren Communications News

Circulation © 2006 Nielsen. Coverage based on Nielsen study.

| GrandTotal | Cable TV Households | Non-cable TV Households | Total TV Households |
|-----------------------------------|--------------------------------|------------------------------------|--------------------------------|
| Estimated Station Totals * | 324,120 | 119,480 | 443,600 |
| Average Weekly Circulation (2006) | 24,337 | 13,232 | 37,569 |
| Average Daily Circulation (2006) | | | 11,857 |

| Station DMA Total | Cable TV Households | Non-cable TV Households | Total TV Households |
|-----------------------------------|--------------------------------|------------------------------------|--------------------------------|
| Estimated Station Totals * | 324,120 | 119,480 | 443,600 |
| Average Weekly Circulation (2006) | 24,337 | 13,232 | 37,569 |
| Average Daily Circulation (2006) | | | 11,857 |

*Estimated station totals are sums of the Nielsen TV and Cable TV household estimates for each county in which the station registers viewing of more than 5% as per the Nielsen Survey Methods.

Louisiana — New Orleans

WHNO-DT

Ch. 21

Network Service: IND.

Licensee: LeSea Broadcasting Corp., PO Box 12, South Bend, IN 46624.

Studio: 1100 S. Jefferson Davis Pkwy., New Orleans, LA 70125.

Mailing Address: 1100 S. Jefferson Davis Pkwy., New Orleans, LA 70125.

Phone: 507-822-1920. **Fax:** 504-822-2060.

E-mail: pbeene@lese.com

Web Site: <http://www.whno.com>

Technical Facilities: Channel No. 21 (512-518 MHz). Authorized power: 300-kw max. visual. Antenna: 833-ft above av. terrain, 837-ft. above ground, 837-ft. above sea level.

| | | | |
|-----------|-----|-----|-----|
| Latitude | 29° | 55' | 11" |
| Longitude | 90° | 01' | 29" |

Note: Latitude and longitude coordinates shown are based on the North American Datum of 1927 (NAD 27) as currently required by the Mass Media Bureau of the FCC.

Ownership: LeSea Broadcasting Corp. (Group Owner).

Began Operation: April 30, 2003. Standard Definition.

Represented (legal): Gardner Carton & Douglas.

Represented (engineering): Doug Garlinger.

Personnel:

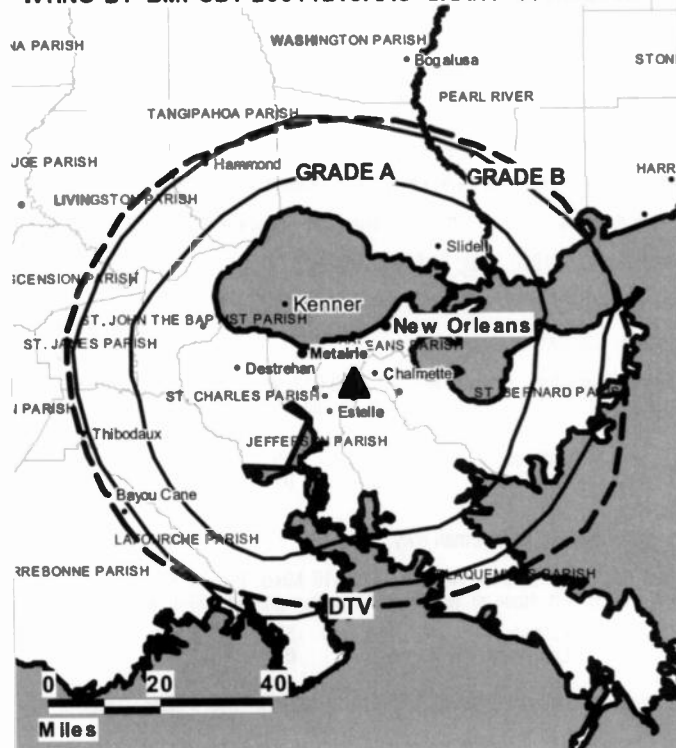
Pam Beene, General Manager & General Sales Manager.

Eugene Johnson, Production Manager.

Shilanda Becnel, Traffic Manager.

City of License: New Orleans. **Station DMA:** New Orleans, LA. **Rank:** 54.

WHNO-DT BPCDT-20011213AAC GRANTED: 1/3/2002



© 2007 Warren Communications News

Nielsen Data: Not available.

WNOL-DT
Ch. 40

Network Service: CW.

Grantee: Tribune Broadcasting Co., 435 N. Michigan Ave., Chicago, IL 60611.

Studio: 1400 Poydras St., Suite 745, New Orleans, LA 70112.

Mailing Address: 1400 Poydras St, Suite 745, New Orleans, LA 70112-5100.

Phone: 504-525-3838. **Fax:** 504-569-0908.

E-mail: cdoran@tribune.com

Web Site: <http://www.wb38.com/>

Technical Facilities: Channel No. 40 (626-632 MHz). Authorized power: 660-kw max. visual. Antenna: 1014-ft above av. terrain, 1015-ft. above ground, 1015-ft. above sea level.

| | | | |
|-----------|-----|-----|-----|
| Latitude | 29° | 58' | 57" |
| Longitude | 89° | 56' | 58" |

Note: Latitude and longitude coordinates shown are based on the North American Datum of 1927 (NAD 27) as currently required by the Mass Media Bureau of the FCC.

Ownership: Tribune Broadcasting Co. (Group Owner).

Began Operation: Station operating under Special Temporary Authority at 500-kw max. visual; no on-air date

Personnel:

Larry Della, General Manager.

Beth Stiles, General Sales Manager.

Jeffrey Stortz, Local Sales Assistant.

Connie Ernst Brown, National Sales Manager.

Pat LeBruyere, Regional Sales Manager.

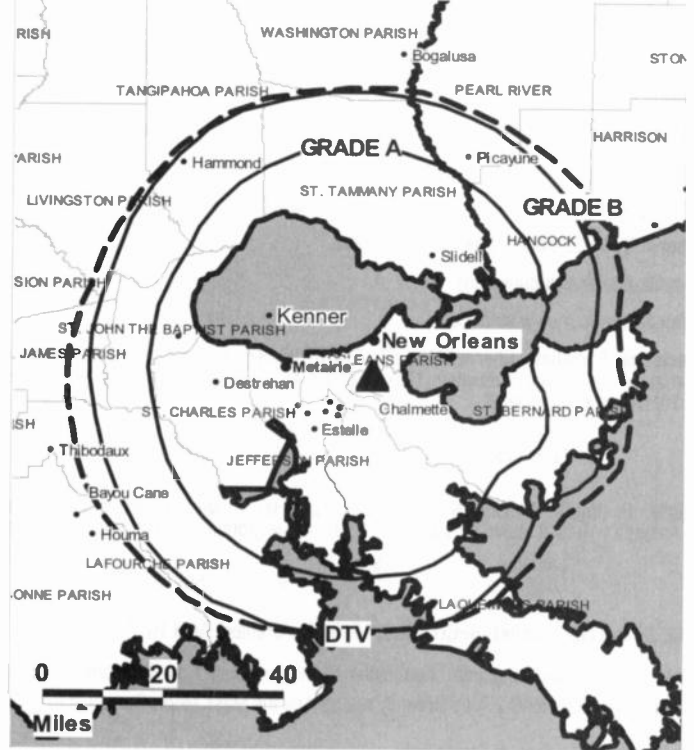
Steve Zanolini, Chief Engineer.

Patti Butchert, Business Manager.

Tracy Roskens, Production Manager.

Claudia Bell, Program Director.

WNOL-DT BMPCDT-20021107AAV GRANTED: 4/16/2003



© 2007 Warren Communications News

Elizabeth Whitaker, Promotion Director.

Jordi Luft, Research Director.

Pat Aymani, Traffic Manager.

City of License: New Orleans. Station DMA: New Orleans, LA. Rank: 54.

Nielsen Data: Not available.

WNOL-TV
Ch. 38

Network Service: CW.

Licensee: Tribune Broadcasting Co., 435 N. Michigan Ave., Chicago, IL 60611.

Studio: 1400 Poydras St., Suite 745, New Orleans, LA 70112.

Mailing Address: 1400 Poydras St., Suite 745, New Orleans, LA 70112.

Phone: 504-525-3838. **Fax:** 504-569-0908.

E-mail: cdoran@tribune.com

Web Site: http://www.wnol.com/

Technical Facilities: Channel No. 38 (614-620 MHz). Authorized power: 2880-kw max. visual, aural. Antenna: 1014-ft above av. terrain, 1015-ft. above ground, 1015-ft. above sea level.

Latitude 29° 58' 57"
Longitude 89° 56' 58"

Digital Facilities: Channel No. 40 (626-632 MHz). Power: 660-kw max. visual. Antenna: 1014-ft above av. terrain, 1015-ft. above ground, 1015-ft. above sea level.

Latitude 29° 58' 57"
Longitude 89° 56' 58"

FCC Digital File Number: BPCDT-19991015ABK. Granted: April 16, 2003.

Note: Latitude and longitude coordinates shown are based on the North American Datum of 1927 (NAD 27) as currently required by the Mass Media Bureau of the FCC.

Multichannel TV Sound: Stereo only.

Satellite Earth Station: Transmitter RCA; Simulsat, 7-meter; M/A-Corn, Harris receivers.

Ownership: Tribune Broadcasting Co. (Group Owner).

Began Operation: March 25, 1984. Sale to TVX Broadcast Group by Channel 38 Assoc. Inc. approved by FCC February 28, 1986 (Television Digest, Vol. 25:50). Sale to Quincy Jones Broadcasting approved by FCC November 17, 1989. Sale to Qwest Broadcasting LLC approved by FCC December 13, 1995 (Vol. 34:47; 35:51). Sale to present owner by Qwest Broadcasting LLC approved by FCC January 12, 2000 (Vol. 39:46; 40:7).

Represented (sales): MMT Sales Inc.

Personnel:

Larry C. Delia, General Manager.

Beths Stiles, General Sales Manager.

Jeffrey Stortz, Local Sales Assistant.

Connie Ernst Brown, National Sales Manager.

Pat LeBruyere, Regional Sales Manager.

Steve Zanolini, Chief Engineer.

Patti Butchert, Business Manager.

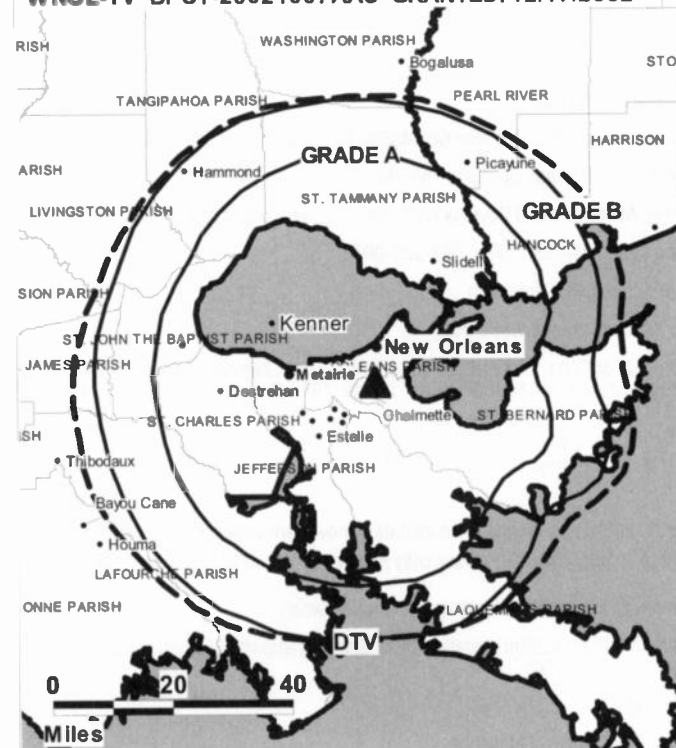
Claudia Bell, Program Director.

Elizabeth Whitaker, Promotion Director.

Tracy Roskens, Production Manager.

Jordi Luft, Research Director.

WNOL-TV BPCT-20021007AAS GRANTED: 12/17/2002



© 2007 Warren Communications News

Pat Aymani, Traffic Manager.

Rates: On request.

City of License: New Orleans. **Station DMA:** New Orleans, LA. **Rank:** 54.

Circulation © 2006 Nielsen. Coverage based on Nielsen study.

| GrandTotal | Cable TV Households | Non-cable TV Households | Total TV Households |
|-----------------------------------|------------------------|----------------------------|------------------------|
| Estimated Station Totals * | 507,650 | 165,860 | 673,510 |
| Average Weekly Circulation (2006) | 154,402 | 54,500 | 208,902 |
| Average Daily Circulation (2006) | | | 69,441 |
| Station DMA Total | Cable TV Households | Non-cable TV Households | Total TV Households |
| Estimated Station Totals * | 507,650 | 163,010 | 670,660 |
| Average Weekly Circulation (2006) | 154,402 | 54,349 | 208,751 |
| Average Daily Circulation (2006) | | | 69,427 |
| Other DMA Total | Cable TV Households | Non-cable TV Households | Total TV Households |
| Estimated Station Totals * | 0 | 2,850 | 2,850 |
| Average Weekly Circulation (2006) | 0 | 151 | 151 |
| Average Daily Circulation (2006) | | | 14 |

*Estimated station totals are sums of the Nielsen TV and Cable TV household estimates for each county in which the station registers viewing of more than 5% as per the Nielsen Survey Methods.

WPXL
Ch. 49

Network Service: ION.

Licensee: Flinn Broadcasting Corp., 188 S. Bellevue, Suite 222, Memphis, TN 38104.

Studio: 846 Howard Ave., New Orleans, LA 70113.

Mailing Address: 3900 Veterans Blvd., Suite 202, Metairie, LA 70002.

Phone: 504-887-9795.

E-mail: amijenkins@ionmedia.tv

Web Site: <http://www.ionline.tv>

Technical Facilities: Channel No. 49 (680-686 MHz). Authorized power: 5000-kw max. visual, aural. Antenna: 945-ft above av. terrain, 948-ft. above ground, 948-ft. above sea level.

Latitude 29° 55' 11"
Longitude 90° 00' 29"

Digital Facilities: Channel No. 50 (686-692 MHz). Power: 1000-kw visual, aural. Antenna: 892-ft above av. terrain, 895-ft. above ground, 895-ft. above sea level.

Latitude 29° 55' 11"
Longitude 90° 00' 29"

FCC Digital File Number: BPCDT-19990915ATF. Granted: July 03, 2003.

Note: Latitude and longitude coordinates shown are based on the North American Datum of 1927 (NAD 27) as currently required by the Mass Media Bureau of the FCC.

Ownership: Flinn Broadcasting Corp. (Group Owner).

Began Operation: March 19, 1989. Left air Spring 1990. Resumed operation under current ownership May 25, 1994.

Represented (legal): Womble, Carlyle, Sandridge & Rice PLLC.

Represented (engineering): duTreil, Lundin & Rackley Inc.

Personnel:

Trista Griffin, General Sales Manager.

Ernie Harvey, Chief Engineer.

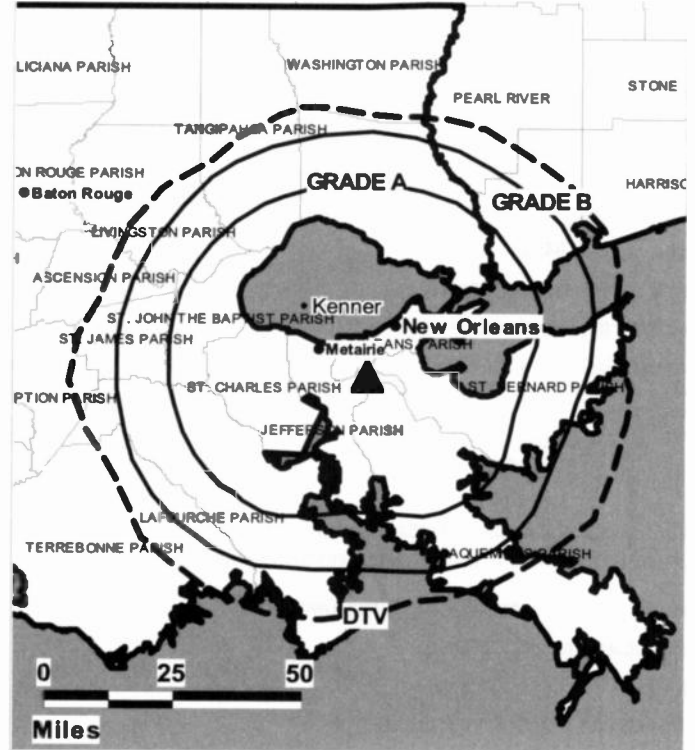
Ami Jenkins, Business Manager.

Joy Maurice, Traffic Manager.

Rates: On request.

City of License: New Orleans. **Station DMA:** New Orleans, LA. **Rank:** 54.

WPXL BPCT-20020815AAK GRANTED: 3/11/2004



© 2007 Warren Communications News

Circulation © 2006 Nielsen. Coverage based on Nielsen study.

| GrandTotal | Cable TV Households | Non-cable TV Households | Total TV Households |
|-----------------------------------|------------------------|----------------------------|------------------------|
| Estimated Station Totals * | 387,380 | 126,240 | 513,620 |
| Average Weekly Circulation (2006) | 27,315 | 15,621 | 42,936 |
| Average Daily Circulation (2006) | | | 9,613 |
| Station OMA Total | Cable TV Households | Non-cable TV Households | Total TV Households |
| Estimated Station Totals * | 386,670 | 126,240 | 512,910 |
| Average Weekly Circulation (2006) | 27,022 | 15,621 | 42,643 |
| Average Daily Circulation (2006) | | | 9,607 |
| Other OMA Total | Cable TV Households | Non-cable TV Households | Total TV Households |
| Estimated Station Totals * | 710 | 0 | 710 |
| Average Weekly Circulation (2006) | 293 | 0 | 293 |
| Average Daily Circulation (2006) | | | 6 |

*Estimated station totals are sums of the Nielsen TV and Cable TV household estimates for each county in which the station registers viewing of more than 5% as per the Nielsen Survey Methods.

Louisiana — New Orleans

WPXL-DT Ch. 50

Network Service: ION.

Licensee: Flinn Broadcasting Corp., 188 S. Bellevue, Suite 222, Memphis, TN 38104.

WPXL-DT: 846 Howard Ave., New Orleans, LA 70113.

Mailing Address: 3900 Veterans Blvd., Suite 202, Metairie, LA 70002.

Phone: 504-887-9495.

E-mail: amijenkins@ionmedia.tv

Web Site: <http://www.ionline.tv>

Technical Facilities: Channel No. 50 (686-692 MHz). Authorized power: 1000-kw visual, aural. Antenna: 892-ft above av. terrain, 895-ft. above ground, 895-ft. above sea level.

| | | | |
|-----------|-----|------|-----|
| Latitude | 29° | 55' | 11" |
| Longitude | 90° | 001' | 29" |

Note: Latitude and longitude coordinates shown are based on the North American Datum of 1927 (NAD 27) as currently required by the Mass Media Bureau of the FCC.

Ownership: Flinn Broadcasting Corp. (Group Owner).

Began Operation: April 1, 2004.

Personnel:

Trista Griffin, General Sales Manager.

Ernie Harvey, Chief Engineer.

Ami Jenkins, Business Manager.

Joy Maurice, Traffic Manager.

City of License: New Orleans. **Station OMA:** New Orleans, LA. **Rank:** 54.

WPXL-DT BMPCDT-20020815AAL GRANTED: 7/3/2003



© 2007 Warren Communications News

Nielsen Data: Not available.

WVUE
Ch. 8

Network Service: FOX.

Licensee: Emmis Television License LLC, One Emmis Plaza, 40 Monument Circle, Suite 700, Indianapolis, IN 46204.

Studio: 1025 S. Jefferson Davis Pkwy., New Orleans, LA 70125.

Mailing Address: 1025 S. Jefferson Davis Pkwy., New Orleans, LA 70125.

Phone: 504-486-6161. **Fax:** 504-483-1105.

E-mail: info@fox8live.com

Web Site: http://www.fox8live.com

Technical Facilities: Channel No. 8 (180-186 MHz). Authorized power: 316-kw visual, 31.6-kw aural. Antenna: 990-ft above av. terrain, 1046-ft. above ground, 1049-ft. above sea level.

Latitude 29° 57' 14"
Longitude 89° 56' 58"

Transmitter: 3900 Marrietta Rd., Chalmette.

Digital Facilities: Channel No. 29 (560-566 MHz). Power: 660-kw max. visual, aural. Antenna: 899-ft above av. terrain, 899-ft. above ground, 902-ft. above sea level.

Latitude 29° 57' 14"
Longitude 89° 56' 58"

FCC Digital File Number: BPCDT-19991028AEP. Granted: May 20, 2005.

Note: Latitude and longitude coordinates shown are based on the North American Datum of 1927 (NAD 27) as currently required by the Mass Media Bureau of the FCC.

Satellite Earth Stations: Transmitter RCA; Satcom Technologies, 7-meter Ku-band; Andrew, 7-meter C-band; Scientific-Atlanta, 9-meter C-band; Andrew, 9-meter C-band; Scientific-Atlanta, Microdyne, Avantek receivers.

News Services: Fox NewsEdge, CNN Newsource, AP.

Ownership: Emmis Communications Corp. (Group Owner).

Began Operation: December 17, 1958.

Represented (sales): Harrington, Righter & Parsons Inc.

Personnel:

Jeff West, Vice President & General Manager.

Deedee Indovina, Local Sales Manager.

Michelle Kehoe, National Sales Manager.

Mimi Strawn, News Director.

Al Domescik, Chief Engineer.

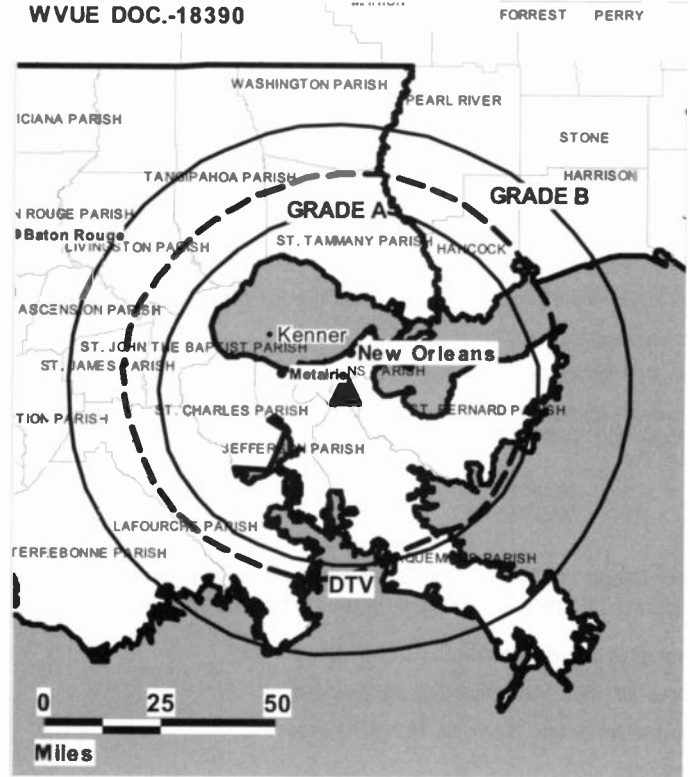
Barry Cooney, Finance Director.

Heidi Hofmeister, Program Director.

Kristen Mosley, Promotion Director.

Emily Yuja, Traffic Manager.

WVUE DOC.-18390



© 2007 Warren Communications News

Highest 30 Sec. Rate: \$2000.

City of License: New Orleans. **Station DMA:** New Orleans, LA. **Rank:** 54.

Circulation © 2006 Nielsen. Coverage based on Nielsen study.

| GrandTotal | Cable TV Households | Non-cable TV Households | Total TV Households |
|-----------------------------------|---------------------|-------------------------|---------------------|
| Estimated Station Totals * | 615,060 | 178,700 | 793,760 |
| Average Weekly Circulation (2006) | 347,835 | 102,730 | 450,565 |
| Average Daily Circulation (2006) | | | 192,627 |
| Station DMA Total | Cable TV Households | Non-cable TV Households | Total TV Households |
| Estimated Station Totals * | 507,650 | 164,500 | 672,150 |
| Average Weekly Circulation (2006) | 323,141 | 101,876 | 425,017 |
| Average Daily Circulation (2006) | | | 185,041 |
| Other DMA Total | Cable TV Households | Non-cable TV Households | Total TV Households |
| Estimated Station Totals * | 107,410 | 14,200 | 121,610 |
| Average Weekly Circulation (2006) | 24,694 | 854 | 25,548 |
| Average Daily Circulation (2006) | | | 7,586 |

*Estimated station totals are sums of the Nielsen TV and Cable TV household estimates for each county in which the station registers viewing of more than 5% as per the Nielsen Survey Methods.

WVUE-DT

Ch. 29

Network Service: FDX.

Licensee: Emmis Television License LLC, One Emmis Plaza, 40 Monument Circle, Suite 700, Indianapolis, IN 46204.

Studio: 1025 S. Jefferson Davis Pkwy., New Orleans, LA 70125.

Mailing Address: 1025 S. Jefferson Davis Pkwy., New Orleans, LA 70125.

Phone: 504-486-6161; 818-973-2722. **Fax:** 504-483-1543.

E-mail: info@fox8live.com

Web Site: http://www.fox8live.com

Technical Facilities: Channel No. 29 (560-566 MHz). Authorized power: 660-kw max. visual, aural. Antenna: 899-ft above av. terrain, 899-ft. above ground, 902-ft. above sea level.

| | | | |
|-----------|-----|-----|-----|
| Latitude | 29° | 57' | 14" |
| Longitude | 89° | 56' | 58" |

Note: Latitude and longitude coordinates shown are based on the North American Datum of 1927 (NAD 27) as currently required by the Mass Media Bureau of the FCC.

Ownership: Emmis Communications Corp. (Group Owner).

Began Operation: Station operating; no on-air date

Represented (sales): Harrington, Righter & Parsons Inc.

Personnel:

Jeff West, Vice President & General Manager.

Deedee Indovina, Local Sales Manager.

Michelle Kehoe, National Sales Manager.

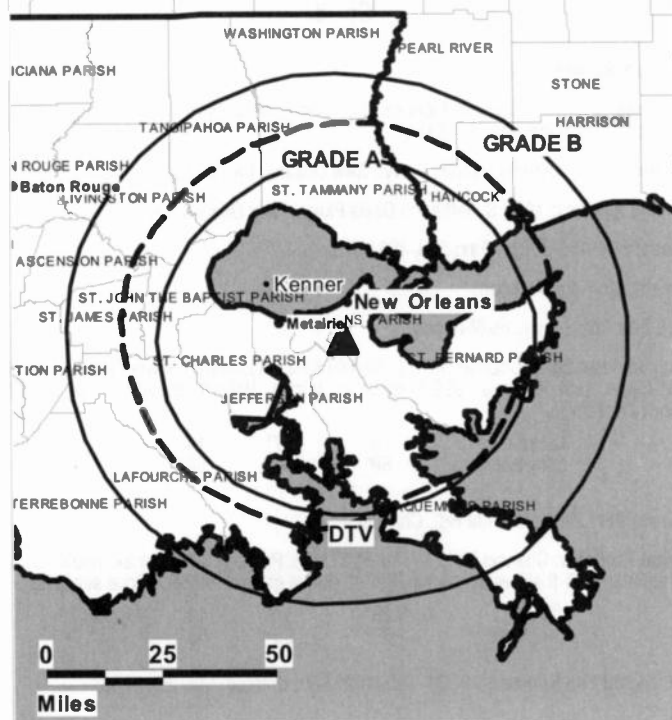
Mimi Strawn, News Director.

Al Domesclik, Chief Engineer.

Barry Cooney, Finance Director.

Heidi Hofmeister, Program Director.

WVUE-DT BMPCDT-20050502AAB GRANTED: 5/20/2005



© 2007 Warren Communications News

Kristin Mosley, Promotion Director.

Emily Yuja, Traffic Manager.

City of License: New Orleans. **Station DMA:** New Orleans, LA. **Rank:** 54.

Nielsen Data: Not available.

WWL-DT

Ch. 36

Network Service: CBS.

Licensee: WWL-TV Inc., 1024 N. Rampart St., New Orleans, LA 70115.

Studio: 1024 N. Rampart St., New Orleans, LA 70116.

Mailing Address: 1024 N. Rampart St., New Orleans, LA 70116-2487.

Phone: 504-529-4444. **Fax:** 504-529-6470.

E-mail: jphillips@wwltv.com

Web Site: <http://www.wwltv.com>

Technical Facilities: Channel No. 36 (602-608 MHz). Authorized power: 957.8-kw max. visual. Antenna: 1020-ft above av. terrain, 1024-ft. above ground.

| | | | |
|-----------|-----|-----|-------|
| Latitude | 29° | 54' | 22.2" |
| Longitude | 90° | 02' | 21.9" |

Note: Latitude and longitude coordinates shown are based on the North American Datum of 1927 (NAD 27) as currently required by the Mass Media Bureau of the FCC.

Ownership: Belo Corp. (Group Owner).

Began Operation: April 30, 2002. High Definition.

Represented (sales): TeleRep Inc.

Personnel:

Jimmie Phillips, President & General Manager.

Mike Zikmund, Sales Director.

Weezie Porter, Local Sales Manager.

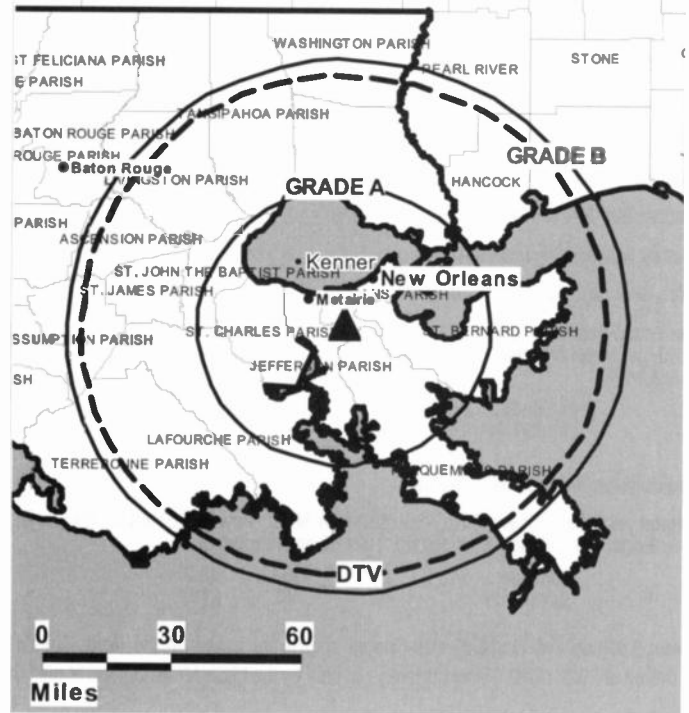
Sandra Breland, News Director.

Rick Barber, Engineering Director.

Kevin Rupert, Finance Director.

Dee Joyce, Promotion Director.

WWL-DT B MPCDT-20010416AAU GRANTED: 10/26/2001



© 2007 Warren Communications News

Bonnie Slaughter, Traffic Coordinator.

Pam Cohn, Human Resources Director.

City of License: New Orleans. **Station DMA:** New Orleans, LA. **Rank:** 54.

Nielsen Data: Not available.

WWL-TV
Ch. 4

Network Service: CBS.

Licensee: WWL-TV Inc., Communications Center, Box 655237, Dallas, TX 75265.

Studio: 1024 N. Rampart St., New Orleans, LA 70116-2487.

Mailing Address: 1024 N. Rampart St., New Orleans, LA 70116-2487.

Phone: 504-529-4444. **Fax:** 504-529-6470.

E-mail: jphillips@wwltv.com

Web Site: http://www.wwltv.com

Technical Facilities: Channel No. 4 (66-72 MHz). Authorized power: 100-kw visual, 10-kw aural. Antenna: 965-ft above av. terrain, 968-ft. above ground, 968-ft. above sea level.

Latitude 29° 54' 22"
Longitude 90° 02' 22"

Transmitter: 4 Cooper Rd., Gretna.

Digital Facilities: Channel No. 36 (602-608 MHz). Power: 957.8-kw max. visual. Antenna: 1020-ft above av. terrain, 1024-ft. above ground.

Latitude 29° 54' 22.2"
Longitude 90° 02' 21.9"

Note: Latitude and longitude coordinates shown are based on the North American Datum of 1927 (NAD 27) as currently required by the Mass Media Bureau of the FCC.

Multichannel TV Sound: Stereo only.

Satellite Earth Station: Transmitter Harris; EASI, 4.5-meter KC-band; Standard Electronics receivers.

SNG Mobile Dish: Dalsat, 4.2-meter Ku-band.

News Services: UPI, AP.

Ownership: Belo Corp. (Group Owner).

Began Operation: September 7, 1957.

Represented (sales): TeleRep Inc.

Represented (legal): Wiley, Rein & Fielding.

Personnel:

Jimmie Phillips, President & General Manager.

Mike Zikmund, Sales Director.

Weezie Porter, Local Sales Manager.

Sandra Breland, News Director.

Rick W. Barber, Engineering Director.

Kevin Rupert, Finance Director.

Dee Joyce, Promotion Director.

Bonnie Slaughter, Traffic Coordinator.

Pam Cohn, Human Resources.



© 2007 Warren Communications News

Rates: On request.

City of License: New Orleans. **Station DMA:** New Orleans, LA. **Rank:** 54.

Circulation © 2006 Nielsen. Coverage based on Nielsen study.

| Grand Total | Cable TV Households | Non-cable TV Households | Total TV Households |
|-----------------------------------|------------------------|----------------------------|------------------------|
| Estimated Station Totals * | 662,640 | 186,000 | 848,640 |
| Average Weekly Circulation (2006) | 449,014 | 120,350 | 569,364 |
| Average Daily Circulation (2006) | | | 336,306 |
| Station DMA Total | Cable TV Households | Non-cable TV Households | Total TV Households |
| Estimated Station Totals * | 507,650 | 164,500 | 672,150 |
| Average Weekly Circulation (2006) | 406,866 | 118,443 | 525,309 |
| Average Daily Circulation (2006) | | | 321,926 |
| Other DMA Total | Cable TV Households | Non-cable TV Households | Total TV Households |
| Estimated Station Totals * | 154,990 | 21,500 | 176,490 |
| Average Weekly Circulation (2006) | 42,148 | 1,907 | 44,055 |
| Average Daily Circulation (2006) | | | 14,380 |

*Estimated station totals are sums of the Nielsen TV and Cable TV household estimates for each county in which the station registers viewing of more than 5% as per the Nielsen Survey Methods.

KMSS-DT
Ch. 34

Network Service: FOX.

Grantee: ComCorp of Texas License Corp., PO Box 53708, Lafayette, LA 70505-3708.

Studio: 3519 Jewella Ave., Shreveport, LA 71109.

Mailing Address: Box 30033, Shreveport, LA 71130.

Phone: 318-631-5677. **Fax:** 318-631-4195.

E-mail: johnr@kmsstv.com

Web Site: <http://www.kmsstv.com>

Technical Facilities: Channel No. 34 (590-596 MHz). Authorized power: 1000-kw max. visual. Antenna: 1808-ft above av. terrain, 1749-ft. above ground, 2014-ft. above sea level.

| | | | |
|-----------|-----|-----|-----|
| Latitude | 32° | 39' | 58" |
| Longitude | 93° | 55' | 59" |

Note: Latitude and longitude coordinates shown are based on the North American Datum of 1927 (NAD 27) as currently required by the Mass Media Bureau of the FCC.

Ownership: Communications Corp. of America, Debtor-In-Possession (Group Owner).

Began Operation: Station operating under Special Temporary Authority at 1-kw max. visual; no on-air date

Represented (legal): Fletcher, Heald & Hildreth PLC.

Represented (sales): Millennium Sales & Marketing.

Personnel:

John Rockweiler, General Manager.

Susan Newman, General Sales Manager.

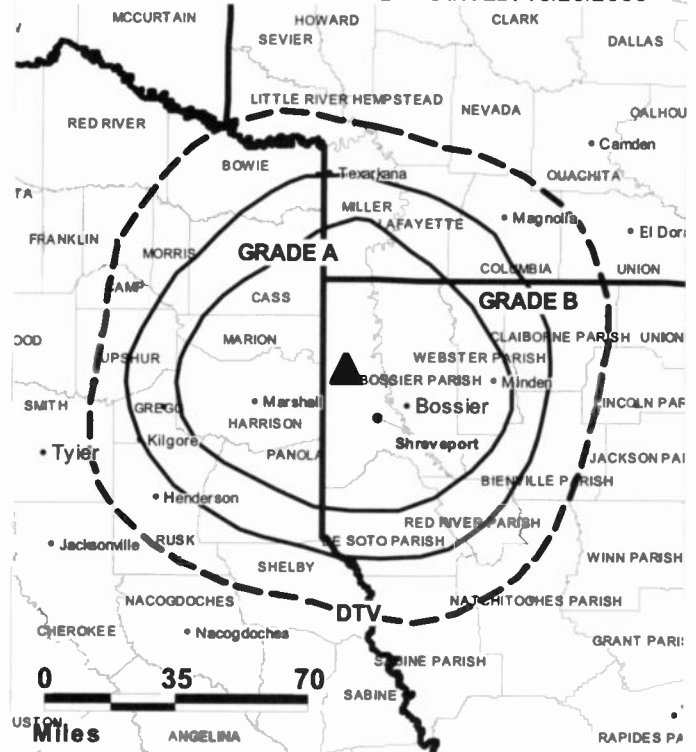
Margie Bueche, Local Sales Manager.

Jerry Wimberly, Engineering Director.

Dale Beasley, Business Manager.

Doug Ginn, Program Director.

KMSS-DT BPCDT-19991022ABL GRANTED: 10/25/2000



© 2007 Warren Communications News

Cheryl May, Promotion Director.

Jim Dull, Production Manager.

City of License: Shreveport. **Station DMA:** Shreveport, LA. **Rank:** 81.

Nielsen Data: Not available.

KMSS-TV
Ch. 33

Network Service: FOX.

Licensee: ComCorp of Texas License Corp., PO Box 53708, Lafayette, LA 70503-3708.

Studio: 3519 Jewella Ave., Shreveport, LA 71109.

Mailing Address: Box 30033, Shreveport, LA 71130.

Phone: 318-631-5677. **Fax:** 318-631-4195.

E-mail: johnr@kmsstv.com

Web Site: http://www.kmsstv.com

Technical Facilities: Channel No. 33 (584-590 MHz). Authorized power: 4570-kw max. visual. Antenna: 1814-ft above av. terrain, 1749-ft. above ground, 2014-ft. above sea level.

Latitude 32° 39' 58"
Longitude 93° 55' 59"

Digital Facilities: Channel No. 34 (590-596 MHz). Power: 1000-kw max. visual. Antenna: 1808-ft above av. terrain, 1749-ft. above ground, 2014-ft. above sea level.

Latitude 32° 39' 58"
Longitude 93° 55' 59"

FCC Digital File Number: BPCDT-19991022ABL. Granted: October 25, 2000.

Note: Latitude and longitude coordinates shown are based on the North American Datum of 1927 (NAD 27) as currently required by the Mass Media Bureau of the FCC.

Multichannel TV Sound: Stereo only.

Satellite Earth Stations: Transmitter Comark; AFC, 3.7-meter Ku-band; Comtech, 5-meter C-band; M/A-Corn, Agile receivers.

News Service: Fox NewsEdge.

LMA: Local marketing agreement with KSHV (UW), Shreveport.

Ownership: Communications Corp. of America, Debtor-In-Possession (Group Owner).

Began Operation: October 6, 1985. Sale by J. D. Waggoner & G. Teekell, et al., to SWMM/Shreveport Corp. approved by FCC June 24, 1987. Transfer to White Knight approved by FCC February 18, 1994. Transfer to present owner approved by FCC July 26, 1994. Transfer to Apollo Capital Management II Inc. & Thomas R. Galloway Sr. jointly approved by FCC April 16, 2004.

Represented (legal): Fletcher, Heald & Hildreth PLC.

Represented (sales): Millennium Sales & Marketing.

Personnel:

John Rockweiler, General Manager.

Susan Newman, General Sales Manager.

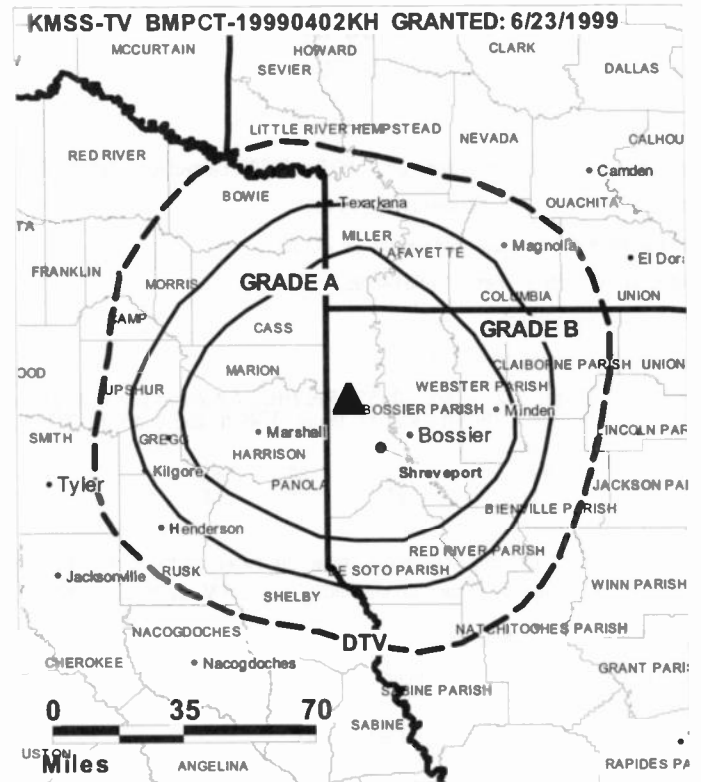
Margie Bueche, Local Sales Manager.

Dale Beasley, Business Manager.

Jerry Wimberley, Engineering Director.

Doug Ginn, Program Director.

Cheryl May, Promotion Director.



© 2007 Warren Communications News

Jim Dull, Production Manager.

Highest 30 Sec. Rate: \$1900.

City of License: Shreveport. **Station DMA:** Shreveport, LA. **Rank:** 81.

Circulation © 2006 Nielsen. Coverage based on Nielsen study.

| GrandTotal | Cable TV Households | Non-cable TV Households | Total TV Households |
|-----------------------------------|---------------------|-------------------------|---------------------|
| Estimated Station Totals * | 181,050 | 198,480 | 379,530 |
| Average Weekly Circulation (2006) | 83,917 | 63,458 | 147,375 |
| Average Daily Circulation (2006) | | | 48,928 |
| Station DMA Total | Cable TV Households | Non-cable TV Households | Total TV Households |
| Estimated Station Totals * | 171,780 | 188,350 | 360,130 |
| Average Weekly Circulation (2006) | 81,641 | 62,840 | 144,481 |
| Average Daily Circulation (2006) | | | 48,578 |
| Other DMA Total | Cable TV Households | Non-cable TV Households | Total TV Households |
| Estimated Station Totals * | 9,270 | 10,130 | 19,400 |
| Average Weekly Circulation (2006) | 2,276 | 618 | 2,894 |
| Average Daily Circulation (2006) | | | 350 |

*Estimated station totals are sums of the Nielsen TV and Cable TV household estimates for each county in which the station registers viewing of more than 5% as per the Nielsen Survey Methods.

KSHV
Ch. 45

Network Service: CW, MNT.

Licensee: White Knight Broadcasting of Shreveport Liense Corp., 700 St. John St., Suite 301, Lafayette, LA 70501.

Studio: 3519 Jewella Ave., Shreveport, LA 71109.

Mailing Address: PO Box 30045, Shreveport, LA 71130.

Phone: 318-631-4545. **Fax:** 318-631-4195.

E-mail: jwimberly@kmsstv.com

Web Site: http://www.kshv.com

Technical Facilities: Channel No. 45 (656-662 MHz). Authorized power: 2982-kw max. visual. Antenna: 1664-ft above av. terrain, 1600-ft. above ground, 1865-ft. above sea level.

Latitude 32° 40' 00"
Longitude 93° 56' 02"

Transmitter: St. Johns Rd., Mooringsport.

Digital Facilities: Channel No. 44 (650-656 MHz). Power: 500-kw max. visual. Antenna: 1657-ft above av. terrain, 1600-ft. above ground, 1865-ft. above sea level.

Latitude 32° 39' 57"
Longitude 93° 55' 58"

FCC Digital File Number: BPCDT-19991027ADK. Granted: October 31, 2000.

Note: Latitude and longitude coordinates shown are based on the North American Datum of 1927 (NAD 27) as currently required by the Mass Media Bureau of the FCC.

News Services: Conus, Capitol News.

LMA: Local marketing agreement with KMSS-TV (F), Shreveport.

Ownership: White Knight Holdings Inc., Debtor In Possession (Group Owner).

Began Operation: April 15, 1994. Sale to present owner by Word of Life Ministries approved by FCC May 3, 1995.

Represented (legal): Pillsbury Winthrop Shaw Pittman LLP.

Represented (sales): Millennium Sales & Marketing.

Personnel:

Mark Cummings, General Manager.

Cheryl May, Promotion & Marketing Director.

Jim Dull, Production Manager.

Merlene Jackson, Traffic Manager.

Margie Bueche, Local Sales Manager.

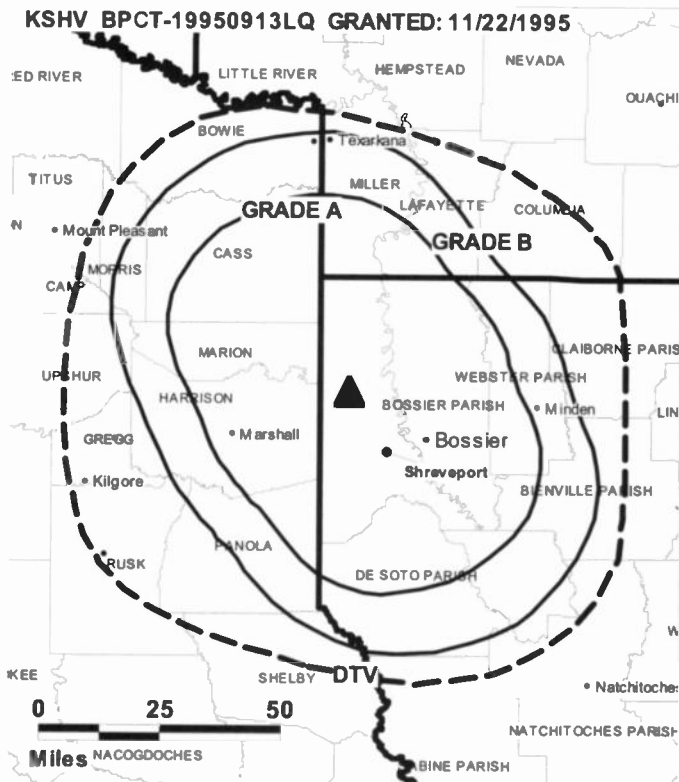
Cindy Gleason, Local Sales Manager.

Susan Newman, National Sales Manager.

Jerry Wimberly, Chief Engineer.

Daie Beasley, Business Manager.

Isaac Turner, Program Director.



© 2007 Warren Communications News

Highest 30 Sec. Rate: \$700.

City of License: Shreveport. **Station DMA:** Shreveport, LA. **Rank:** 81.

Circulation © 2006 Nielsen. Coverage based on Nielsen study.

| GrandTotal | Cable TV Households | Non-cable TV Households | Total TV Households |
|-----------------------------------|---------------------|-------------------------|---------------------|
| Estimated Station Totals * | 165,070 | 178,650 | 343,720 |
| Average Weekly Circulation (2006) | 34,932 | 31,112 | 66,044 |
| Average Daily Circulation (2006) | | | 17,390 |
| Station DMA Total | Cable TV Households | Non-cable TV Households | Total TV Households |
| Estimated Station Totals * | 163,740 | 178,650 | 342,390 |
| Average Weekly Circulation (2006) | 34,343 | 31,112 | 65,455 |
| Average Daily Circulation (2006) | | | 17,363 |
| Other DMA Total | Cable TV Households | Non-cable TV Households | Total TV Households |
| Estimated Station Totals * | 1,330 | 0 | 1,330 |
| Average Weekly Circulation (2006) | 589 | 0 | 589 |
| Average Daily Circulation (2006) | | | 27 |

*Estimated station totals are sums of the Nielsen TV and Cable TV household estimates for each county in which the station registers viewing of more than 5% as per the Nielsen Survey Methods.

KSHV-DT
Ch. 44

Network Service: CW, MNT.

Licensee: White Knight Broadcasting of Shreveport License Corp., 700 St. John St., Suite 301, Lafayette, LA 70501.

Studio: 3519 Jewella Ave, Shreveport, LA 71109.

Mailing Address: PD Box 30045, Shreveport, LA 71130.

Phone: 318-631-4545. **Fax:** 318-631-4195.

E-mail: jwimberly@kmsstv.com

Web Site: <http://www.kshv.com>

Technical Facilities: Channel No. 44 (650-656 MHz). Authorized power: 500-kw max. visual. Antenna: 1657-ft above av. terrain, 1600-ft. above ground, 1865-ft. above sea level.

| | | | |
|-----------|-----|-----|-----|
| Latitude | 32° | 39' | 57" |
| Longitude | 93° | 55' | 58" |

Note: Latitude and longitude coordinates shown are based on the North American Datum of 1927 (NAD 27) as currently required by the Mass Media Bureau of the FCC.

Ownership: White Knight Holdings Inc., Debtor In Possession (Group Dwner).

Began Operation: Station operating; no on-air date

Represented (legal): Pillsbury Winthrop Shaw Pittman LLP.

Represented (sales): Millennium Sales & Marketing.

Personnel:

Mark Cummings, General Manager.

Margie Bueche, Local Sales Manager.

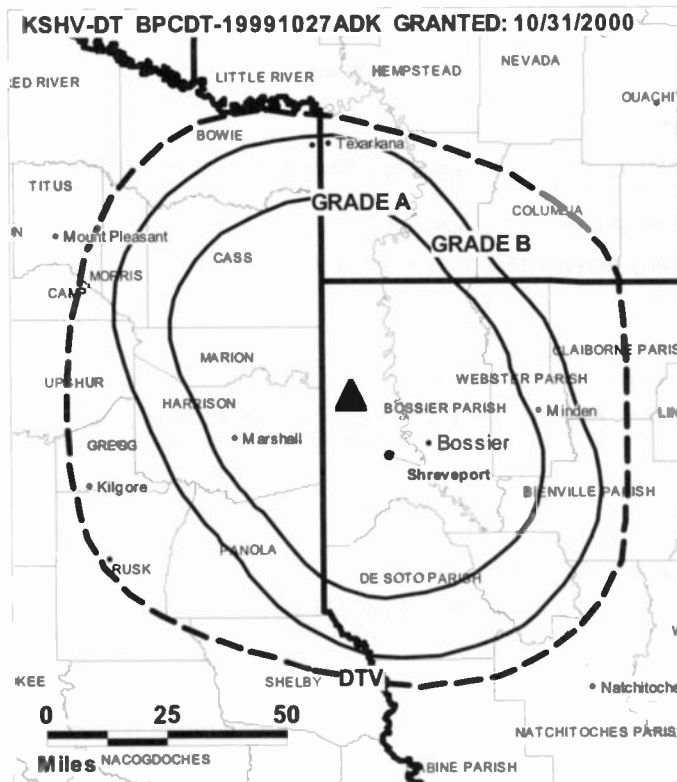
Cindy Gleason, Local Sales Manager.

Susan Newman, National Sales Manager.

Jerry Wimberly, Chief Engineer.

Dale Beasley, Business Manager.

Isaac Turner, Program Director.



© 2007 Warren Communications News

Cheryl May, Promotion & Marketing Director.

Jim Oull, Production Manager.

Merlene Jackson, Traffic Manager.

City of License: Shreveport. **Station DMA:** Shreveport, LA. **Rank:** 81.

Nielsen Data: Not available.

KSLA-DT
Ch. 17

Network Service: CBS.

Licensee: KLSA License Subsidiary LLC, 201 Monroe St., RSA Tower, 20th Floor, Montgomery, AL 36104.

Studio: 1812 Fairfield Ave., Shreveport, LA 71101.

Mailing Address: 1812 Fairfield Ave., Shreveport, LA 71101.

Phone: 318-222-1212. **Fax:** 318-677-6703.

E-mail: jcummings@ksla.com

Web Site: <http://www.ksla.com>

Technical Facilities: Channel No. 17 (488-494 MHz). Authorized power: 175-kw max. visual. Antenna: 1699-ft above av. terrain, 1650-ft. above ground.

| | | | |
|-----------|-----|-----|-----|
| Latitude | 32° | 40' | 28" |
| Longitude | 93° | 56' | 00" |

Note: Latitude and longitude coordinates shown are based on the North American Datum of 1927 (NAD 27) as currently required by the Mass Media Bureau of the FCC.

Ownership: Raycom Media Inc. (Group Owner).

Began Operation: May 1, 2002. High Definition.

Represented (sales): Covington & Burling.

Represented (sales): TeleRep Inc.

Personnel:

Edward Bradley, Vice President & General Manager.

Cindy Delaney, General Sales Manager.

Mike Manard, National & Regional Sales Manager.

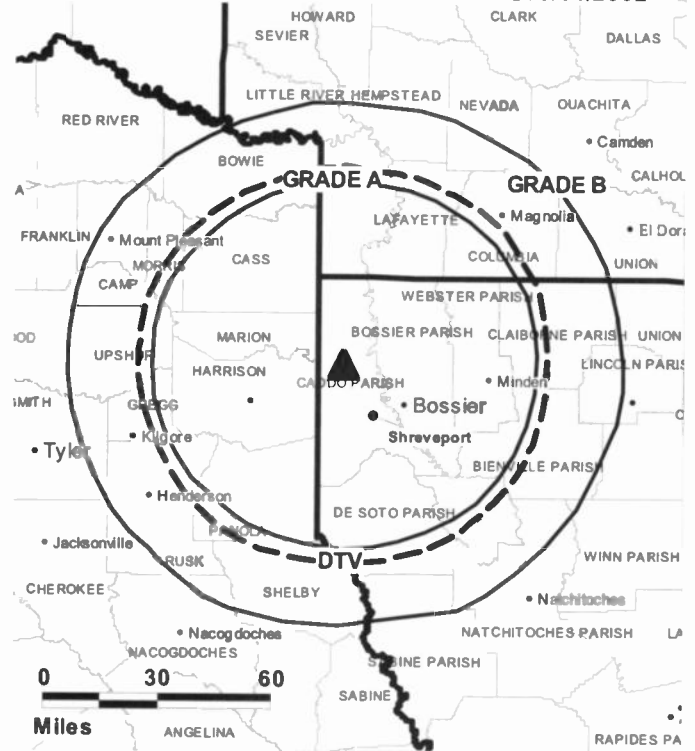
Bob Cashen, News Director.

Ted Small, Director, Engineering.

John Cummings, Chief Engineer.

Cindy Townsend, Business Manager.

KSLA-DT BMAPCDT-20020228ADT GRANTED: 3/14/2002



© 2007 Warren Communications News

Barb Bennett, Programming & Marketing Director.

Julie Foster, Research Director.

City of License: Shreveport. **Station DMA:** Shreveport, LA. **Rank:** 81.

Nielsen Data: Not available.

KSLA-TV
Ch. 12

Network Service: CBS.

Licensee: KSLA License Subsidiary LLC, 201 Monroe St., RSA Tower, 20th Floor, Montgomery, AL 36104.

Studio: 1812 Fairfield Ave., Shreveport, LA 71101.

Mailing Address: 1812 Fairfield Ave., Shreveport, LA 71101.

Phone: 318-222-1212. **Fax:** 318-677-6703.

E-mail: jcumings@ksla.com

Web Site: http://www.ksla.com

Technical Facilities: Channel No. 12 (204-210 MHz). Authorized power: 316-kw visual, 38-kw aural. Antenna: 1800-ft above av. terrain, 1794-ft. above ground, 2049-ft. above sea level.

Latitude 32° 40' 29"
Longitude 93° 55' 59"

Transmitter: 2-mi. ESE of Mooringsport.

Digital Facilities: Channel No. 17 (488-494 MHz). Power: 175-kw max. visual. Antenna: 1699-ft above av. terrain, 1650-ft. above ground.

Latitude 32° 40' 28"
Longitude 93° 56' 00"

FCC Digital File Number: BMPCDT-20020228ADT. Granted: March 14, 2002.

Note: Latitude and longitude coordinates shown are based on the North American Datum of 1927 (NAD 27) as currently required by the Mass Media Bureau of the FCC.

Satellite Earth Stations: Scientific-Atlanta, 7-meter; RCA, Ku-band; Scientific-Atlanta, 4.6-meter; Scientific-Atlanta, M/A-Corn receivers.

News Services: AP, CBS Newspath.

Ownership: Raycom Media Inc. (Group Owner).

Began Operation: December 22, 1953. Station started as KSLA Interim Television Corp., equally owned by KRMD, KCIJ and grantee. On May 19, 1955, final decision was granted to Shreveport Television Co. (Television Digest, Vol. 11:21). Sale to KSLA-TV by Mrs. George, et al., who retained minority interest, approved by FCC May 25, 1960 (Vol. 16:6, 24). Sale to Viacom International Inc. approved by FCC March 29, 1983 (Vol. 23:3). Sale to Ellis Communications approved by FCC August 24, 1995 (Vol. 34:38; 35:20). Transfer of control to present owner approved by FCC July 26, 1996.

Represented (sales): TeleRep Inc.

Represented (legal): Covington & Burling.

Personnel:

Edward Bradley, Vice President & General Manager.

Cindy Oelaney, General Sales Manager.

Mike Manard, National & Regional Sales Manager.

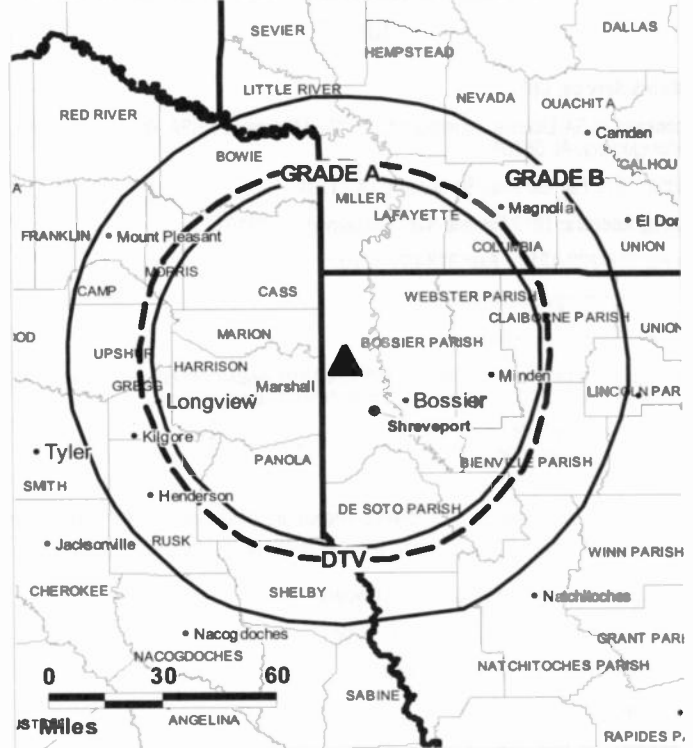
Bob Cashen, News Director.

Ted Small, Director, Engineering.

John Cummings, Chief Engineer.

Cindy Townsend, Business Manager.

KSLA-TV BMPCT-5970 GRANTED: 5/5/1964



© 2007 Warren Communications News

Barb Bennett, Programming & Marketing Director.

Julie Foster, Research Director.

Highest 30 Sec. Rate: \$2500.

City of License: Shreveport. Station OMA: Shreveport, LA. Rank: 81.

Circulation © 2006 Nielsen. Coverage based on Nielsen study.

| GrandTotal | Cable TV Households | Non-cable TV Households | Total TV Households |
|-----------------------------------|---------------------|-------------------------|---------------------|
| Estimated Station Totals * | 246,820 | 227,770 | 474,590 |
| Average Weekly Circulation (2006) | 154,686 | 121,190 | 275,876 |
| Average Daily Circulation (2006) | | | 149,377 |
| Station OMA Total | Cable TV Households | Non-cable TV Households | Total TV Households |
| Estimated Station Totals * | 176,640 | 188,350 | 364,990 |
| Average Weekly Circulation (2006) | 135,997 | 114,609 | 250,606 |
| Average Daily Circulation (2006) | | | 139,839 |
| Other OMA Total | Cable TV Households | Non-cable TV Households | Total TV Households |
| Estimated Station Totals * | 70,180 | 39,420 | 109,600 |
| Average Weekly Circulation (2006) | 18,689 | 6,581 | 25,270 |
| Average Daily Circulation (2006) | | | 9,538 |

* Estimated station totals are sums of the Nielsen TV and Cable TV household estimates for each county in which the station registers viewing of more than 5% as per the Nielsen Survey Methods.

KTBS-DT
Ch. 28

Network Service: ABC.

Licensee: KTBS Inc., 312 E. Kings Hwy., Shreveport, LA 71104.

Studio: 312 E. Kings Highway, Shreveport, LA 71104.

Mailing Address: Box 44227, Shreveport, LA 71134-4227.

Phone: 318-861-5800. **Fax:** 318-862-9434.

E-mail: gsriven@ktbs.com

Web Site: <http://www.ktbs.com>

Technical Facilities: Channel No. 28 (554-560 MHz). Authorized power: 1000-kw max. visual. Antenna: 1847-ft above av. terrain, 1795-ft. above ground, 2016-ft. above sea level.

| | | | |
|-----------|-----|-----|-----|
| Latitude | 32° | 41' | 08" |
| Longitude | 93° | 56' | 00" |

Note: Latitude and longitude coordinates shown are based on the North American Datum of 1927 (NAD 27) as currently required by the Mass Media Bureau of the FCC.

Ownership: KTBS Inc. (Group Owner).

Began Operation: June 3, 2002. Standard and High Definition.

Represented (sales): Continental Television Sales.

Personnel:

Edwin N. Wray, President & General Manager.

George Sirven, Station & General Sales Manager.

Judy Meller, Local & Regional Sales Manager.

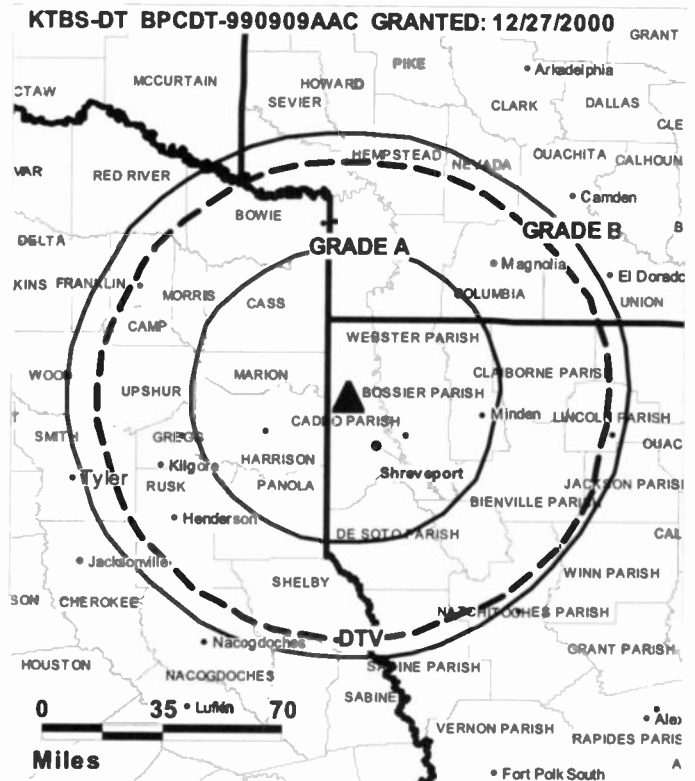
Jan Elkins, News Director.

David L. Hendricks, Chief Engineer.

Sherri McCallie, Business Manager.

Don Wiegel, Marketing Director.

Joe Todaro, Promotion Manager.



© 2007 Warren Communications News

Ron Thoma, Production Manager.

Carolyn Lowry, Traffic Manager.

Melissa Parkerson, Community Affairs Director.

City of License: Shreveport. **Station DMA:** Shreveport, LA. **Rank:** 81.

Nielsen Data: Not available.

KTBS-TV
Ch. 3

Network Service: ABC.

Licensee: KTBS Inc., 312 E. Kings Hwy., Shreveport, LA 71104.

Studio: 312 E. Kings Hwy., Shreveport, LA 71104.

Mailing Address: PO Box 44227, Shreveport, LA 71134-4227.

Phone: 318-861-5800. **Fax:** 318-862-9434.

E-mail: gsriven@ktbs.com

Web Site: http://www.ktbs.com

Technical Facilities: Channel No. 3 (60-66 MHz). Authorized power: 100-kw visual, 10-kw aural. Antenna: 1775-ft above av. terrain, 1729-ft. above ground, 1978-ft. above sea level.

Latitude 32° 41' 08"
Longitude 93° 56' 00"

Transmitter: 1.5-mi. SE of Mooringsport.

Digital Facilities: Channel No. 28 (554-560 MHz). Power: 1000-kw max. visual. Antenna: 1847-ft above av. terrain, 1795-ft. above ground, 2016-ft. above sea level.

Latitude 32° 41' 08"
Longitude 93° 56' 00"

FCC Digital File Number: BPCDT-990909AAC. Granted: December 27, 2000.

Note: Latitude and longitude coordinates shown are based on the North American Datum of 1927 (NAD 27) as currently required by the Mass Media Bureau of the FCC.

Multichannel TV Sound: Stereo only.

Satellite Earth Stations: Transmitter Larcen; ADM, 6.5-meter C-band; Andrew, 7.3-meter C-band; RCA, 3.7-meter; Andrew, 4.5-meter C-band; EASI, 4.6-meter Ku & C-band; Standard Communications, Scientific-Atlanta, AvanteK receivers.

News Services: ABC NewsOne, AP.

Ownership: KTBS Inc. (Group Owner).

Began Operation: September 3, 1955.

Represented (sales): Continental Television Sales.

Represented (legal): Fletcher, Heald & Hildreth PLC.

Personnel:

Edwin N. Wray, President & General Manager.

George Sirven, Station & General Sales Manager.

Judy Meller, Local & Regional Sales Manager.

Jan Elkins, News Director.

David L. Hendricks, Chief Engineer.

Sherri McCallie, Business Manager.

Don Wiegel, Marketing Director.

Ron Thoma, Production Manager.

Joe Todaro, Promotion Manager.

Carolyn Lowry, Traffic Manager.

KTBS-TV BMPCT-5808 GRANTED: 12/18/1962



© 2007 Warren Communications News

Melissa Parkerson, Community Affairs Director.

Rates: On request.

City of License: Shreveport. **Station DMA:** Shreveport, LA. **Rank:** 81.

Circulation © 2006 Nielsen. Coverage based on Nielsen study.

| GrandTotal | Cable TV Households | Non-cable TV Households | Total TV Households |
|-----------------------------------|---------------------|-------------------------|---------------------|
| Estimated Station Totals * | 245,110 | 236,630 | 481,740 |
| Average Weekly Circulation (2006) | 147,213 | 119,175 | 266,388 |
| Average Daily Circulation (2006) | | | 142,790 |
| Station DMA Total | Cable TV Households | Non-cable TV Households | Total TV Households |
| Estimated Station Totals * | 176,640 | 188,350 | 364,990 |
| Average Weekly Circulation (2006) | 126,644 | 114,345 | 240,989 |
| Average Daily Circulation (2006) | | | 133,977 |
| Other DMA Total | Cable TV Households | Non-cable TV Households | Total TV Households |
| Estimated Station Totals * | 68,470 | 48,280 | 116,750 |
| Average Weekly Circulation (2006) | 20,569 | 4,830 | 25,399 |
| Average Daily Circulation (2006) | | | 8,813 |

*Estimated station totals are sums of the Nielsen TV and Cable TV household estimates for each county in which the station registers viewing of more than 5% as per the Nielsen Survey Methods.

WUPL
Ch. 54

Network Service: MNT.

Licensee: Infinity Radio Inc., 2000 K St. NW, Suite 725, Washington, DC 20006-1809.

Studio: 3850 N. Causeway St., Suite 454, Metairie, LA 70002.

Mailing Address: 3850 N. Causeway Blvd., Suite 454, Metairie, LA 70002.

Phone: 504-828-5454. **Fax:** 504-828-5455.

E-mail: gwordlaw@upn54.com

Web Site: http://www.upn54.com

Technical Facilities: Channel No. 54 (710-716 MHz). Authorized power: 4376-kw max. visual. Antenna: 700-ft above av. terrain, 710-ft. above ground, 717-ft. above sea level.

Latitude 30° 17' 08.7"
Longitude 89° 54' 18.2"

Transmitter: 59131 Transmitter Rd., 2-mi. SE of Lacombe.

Digital Facilities: Channel No. 24 (530-536 MHz). Power: 1000-kw visual. Antenna: 892-ft above av. terrain, 896-ft. above ground, 896-ft. above sea level.

Latitude 29° 55' 11"
Longitude 90° 00' 29"

Note: Latitude and longitude coordinates shown are based on the North American Datum of 1927 (NAD 27) as currently required by the Mass Media Bureau of the FCC.

Ownership: CBS Corp. (Group Owner).

Began Operation: June 1, 1995. Sale to Belo TV Inc. approved by FCC October 7, 2005, but not yet consummated. Sale to present owner by Middle America Communications Inc. approved by FCC September 29, 1997.

Represented (sales): Viacom Stations Sales.

Represented (legal): Hardy Carey & Chautin LLP.

Personnel:

Gary Wordlaw, Vice President & General Manager.

Chris Peet, Local Sales Manager.

Ron Bartholomew, Director, New Business Development.

John Moore, Chief Engineer.

Jill Spraglio, Business Manager.

Jeff Timpa, Programming Coordinator.

Kyle Claude, Promotion Director.

Lisa Navo, Traffic Manager.

Rates: On request.

City of License: Slidell. **Station DMA:** New Orleans, LA. **Rank:** 54.

WUPL BMPCT-199401026KF GRANTED: 1/26/1995



© 2007 Warren Communications News

Circulation © 2006 Nielsen. Coverage based on Nielsen study.

| GrandTotal | Cable TV Households | Non-cable TV Households | Total TV Households |
|-----------------------------------|----------------------------|--------------------------------|----------------------------|
| Estimated Station Totals * | 516,180 | 152,120 | 668,300 |
| Average Weekly Circulation (2006) | 104,727 | 39,549 | 144,276 |
| Average Daily Circulation (2006) | | | 46,862 |
| Station DMA Total | Cable TV Households | Non-cable TV Households | Total TV Households |
| Estimated Station Totals * | 500,870 | 152,120 | 652,990 |
| Average Weekly Circulation (2006) | 103,273 | 39,549 | 142,822 |
| Average Daily Circulation (2006) | | | 46,433 |
| Other DMA Total | Cable TV Households | Non-cable TV Households | Total TV Households |
| Estimated Station Totals * | 15,310 | 0 | 15,310 |
| Average Weekly Circulation (2006) | 1,454 | 0 | 1,454 |
| Average Daily Circulation (2006) | | | 429 |

*Estimated station totals are sums of the Nielsen TV and Cable TV household estimates for each county in which the station registers viewing of more than 5% as per the Nielsen Survey Methods.

WUPL-DT
Ch. 24

Network Service: MNT.

Licensee: Infinity Radio Inc., 2000 K St. NW, Suite 725, Washington, DC 20006-1809.

UPN54: 3850 N. Causeway Blvd., Suite 454, Metairie, LA 70002.

Mailing Address: 3850 N. Causeway Blvd., Suite 454, Metairie, LA 70002.

Phone: 504-828-5454. **Fax:** 504-828-5455.

E-mail: jtimpa@upn54.com

Web Site: <http://www.upn54.com>

Technical Facilities: Channel No. 24 (530-536 MHz). Authorized power: 1000-kw visual. Antenna: 892-ft above av. terrain, 896-ft. above ground, 896-ft. above sea level.

| | | | |
|-----------|-----|------|-----|
| Latitude | 29° | 55' | 11" |
| Longitude | 90° | 001' | 29" |

Note: Latitude and longitude coordinates shown are based on the North American Datum of 1927 (NAD 27) as currently required by the Mass Media Bureau of the FCC.

Ownership: CBS Corp. (Group Owner).

Began Operation: July 26, 2002. High Definition.

Represented (sales): Viacom Stations Sales.

Personnel:

Gary Wordlaw, Vice President & General Manager.

Chris Peet, Local Sales Manager.

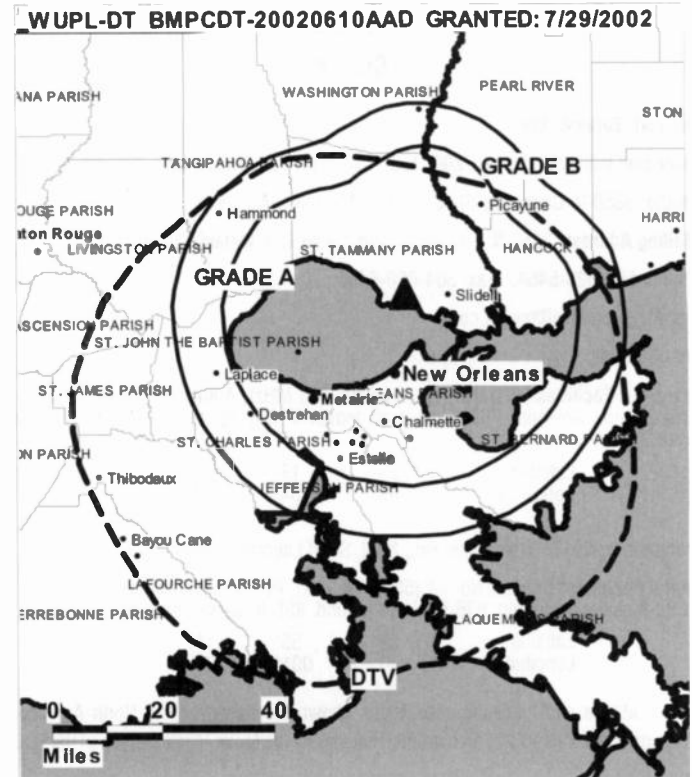
Ron Bartholomew, Director, New Business Development.

John Moore, Chief Engineer.

Jill Spragio, Business Manager.

Jeff Timpa, Programming Coordinator.

Kyle Claude, Promotion Director.



© 2007 Warren Communications News

Lisa Navo, Traffic Manager.

City of License: Slidell. **Station DMA:** New Orleans, LA. **Rank:** 54.

Nielsen Data: Not available.

KARD
Ch. 14

Network Service: FOX.

Licensee: Nexstar Finance Inc., 909 Lake Carolyn Pkwy., Suite 1450, Irving, TX 75039.

Studio: 200 Pavilion Rd., West Monroe, LA 71292.

Mailing Address: 200 Pavilion Rd., West Monroe, LA 71292.

Phone: 318-323-1972. **Fax:** 318-322-0926.

E-mail: jhamburger@region10.com

Web Site: http://www.kard.com/

Technical Facilities: Channel No. 14 (470-476 MHz). Authorized power: 5000-kw max. visual, 500-kw aural. Antenna: 1876-ft above av. terrain, 1929-ft. above ground, 2049-ft. above sea level.

Latitude 32° 05' 41"
Longitude 92° 10' 39"

Transmitter: 5.5-mi. W of Columbia, 1.5-mi. S of Hwy. 4.

Digital Facilities: Channel No. 36 (602-608 MHz). Power: 1000-kw max. visual. Antenna: 1870-ft above av. terrain, 1880-ft. above ground, 2014-ft. above sea level.

Latitude 32° 05' 42"
Longitude 92° 10' 34"

FCC Digital File Number: BPDCT-19991101ADC. Granted: January 22, 2001.

Note: Latitude and longitude coordinates shown are based on the North American Datum of 1927 (NAD 27) as currently required by the Mass Media Bureau of the FCC.

Multichannel TV Sound: Stereo only.

Satellite Earth Stations: Andrew, 7-meter; Andrew, 3.5-meter; Microwave Assoc., Andrew receivers.

Ownership: Nexstar Broadcasting Group Inc. (Group Owner).

Began Operation: August 19, 1967. Operation as KUZN-TV on Ch. 39 ended December 12, 1968 when station left air. It resumed operation under new ownership August 13, 1970; left air again August 16, 1971. Changed to Ch. 14 and resumed operation October 6, 1974. Transfer of control to Kenneth E. Meyer, et al., approved by FCC January 31, 1978. Sale to Charles Woods by Meyer, et al., approved by FCC November 2, 1984. Assignment to Banam Broadcasting Inc. approved by FCC March 16, 1993. Sale to Petracom Equity Partners LP approved by FCC May 31, 1995. Sale to Quorum Broadcast Holdings Inc. by Petracom Equity Partners LP approved by FCC May 4, 1998 (Television Digest, Vol. 37:37). Sale to Nexstar Broadcasting was approved by the FCC November 28, 2000 but never consummated. Merger of Quorum Broadcast Holdings Inc. into present owner approved by FCC October 30, 2003.

Represented (sales): Continental Television Sales.

Represented (legal): Drinker Biddle & Reath LLP.

Represented (engineering): Cohen Dippell & Everist PC.

Personnel:

Mark Cummings, Vice President & General Manager.

Chris Tingle, General Sales Manager.

Jeff Hamburger, News Director.

Joe Holland, Chief Engineer.

Betty Smith, Business Manager.

Esther Phillips, Promotion Director.

KARD BPCT-19851118KE GRANTED: 5/27/1986



© 2007 Warren Communications News

Irma Campbell, Program Director.

J. D. Hammons, Production Manager.

Tammy Robinson, Traffic Manager.

Highest 30 Sec. Rate: \$600.

City of License: West Monroe. **Station DMA:** Monroe, LA-El Dorado, AR. **Rank:** 135.

Circulation © 2006 Nielsen. Coverage based on Nielsen study.

| GrandTotal | Cable TV Households | Non-cable TV Households | Total TV Households |
|-----------------------------------|------------------------|----------------------------|------------------------|
| Estimated Station Totals * | 105,340 | 92,450 | 197,790 |
| Average Weekly Circulation (2006) | 46,139 | 21,913 | 68,052 |
| Average Daily Circulation (2006) | | | 22,472 |
| Station OMA Total | Cable TV Households | Non-cable TV Households | Total TV Households |
| Estimated Station Totals * | 101,100 | 67,930 | 169,030 |
| Average Weekly Circulation (2006) | 45,807 | 19,457 | 65,264 |
| Average Daily Circulation (2006) | | | 22,037 |
| Other OMA Total | Cable TV Households | Non-cable TV Households | Total TV Households |
| Estimated Station Totals * | 4,240 | 24,520 | 28,760 |
| Average Weekly Circulation (2006) | 332 | 2,456 | 2,788 |
| Average Daily Circulation (2006) | | | 435 |

* Estimated station totals are sums of the Nielsen TV and Cable TV household estimates for each county in which the station registers viewing of more than 5% as per the Nielsen Survey Methods.

KARD-DT
Ch. 36

Network Service: FDX.

Grantee: Nexstar Finance Inc., 909 Lake Carolyn Pkwy., Suite 1450, Irving, TX 75039.

Studio: 200 Pavillion Rd., West Monroe, LA 71292.

Mailing Address: 200 Pavillion Rd., West Monroe, LA 71292.

Phone: 318-323-1972. **Fax:** 318-322-0926.

E-mail: jhamburger@region10.com

Web Site: http://www.kard.com

Technical Facilities: Channel No. 36 (602-608 MHz). Authorized power: 1000-kw max. visual. Antenna: 1870-ft above av. terrain, 1880-ft. above ground, 2014-ft. above sea level.

| | | | |
|-----------|-----|-----|-----|
| Latitude | 32° | 05' | 42" |
| Longitude | 92° | 10' | 34" |

Note: Latitude and longitude coordinates shown are based on the North American Datum of 1927 (NAD 27) as currently required by the Mass Media Bureau of the FCC.

Ownership: Nexstar Broadcasting Group Inc. (Group Owner).

Began Operation: Station operating under Special Temporary Authority at 1.025-kw max. visual; no on-air date

Represented (legal): Drinker Biddle & Reath LLP.

Represented (sales): Continental Television Sales.

Personnel:

Mark Cummings, Vice President & General Manager.

Chris Tingle, General Sales Manager.

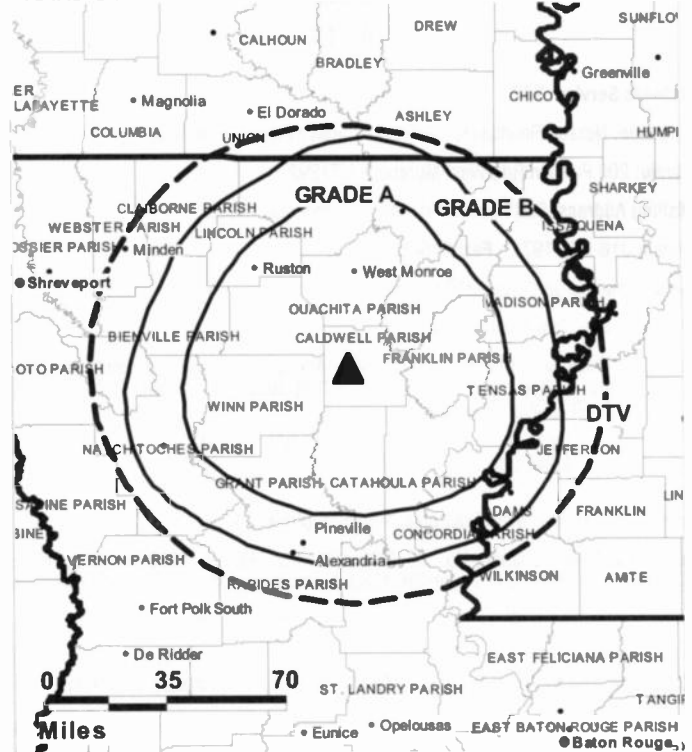
Jeff Hamburger, News Director.

Joe Holland, Chief Engineer.

Betty Smith, Business Manager.

Esther Phillips, Promotion Manager.

KARD-DT BPDCT-19991101ADC GRANTED: 1/22/2001 • Clev



© 2007 Warren Communications News

Irma Campbell, Program Director.

J. D. Hammons, Productions Manager.

Tammy Robinson, Traffic Manager.

City of License: West Monroe. **Station DMA:** Monroe, LA-El Dorado, AR. **Rank:** 135.

Nielsen Data: Not available.

Louisiana — West Monroe

KMCT-DT

Ch. 38

Network Service: IND.

Grantee: Louisiana Christian Broadcasting Inc., 701 Parkwood Dr., West Monroe, LA 71291.

Studio: 701 Parkwood Dr., West Monroe, LA 71291.

Mailing Address: Box 1345, Monroe, LA 71210.

Phone: 318-322-1399; 800-249-1399. **Fax:** 318-323-3783.

E-mail: mike.reed@lambroadcasting.org

Web Site: <http://www.lambroadcasting.org>

Technical Facilities: Channel No. 38 (614-620 MHz). Authorized power: 14-kw max. visual, aural. Antenna: 472-ft above av. terrain, 492-ft. above ground, 557-ft. above sea level.

| | | | |
|-----------|-----|-----|-----|
| Latitude | 32° | 30' | 21" |
| Longitude | 92° | 08' | 55" |

Note: Latitude and longitude coordinates shown are based on the North American Datum of 1927 (NAD 27) as currently required by the Mass Media Bureau of the FCC.

Ownership: Louisiana Christian Broadcasting Inc. (Group Owner).

Began Operation: April 18, 2002. Station operating under Special Temporary Authority at 8.1-kw max. visual.

Represented (legal): Hardy Carey & Chautin LLP.

Personnel:

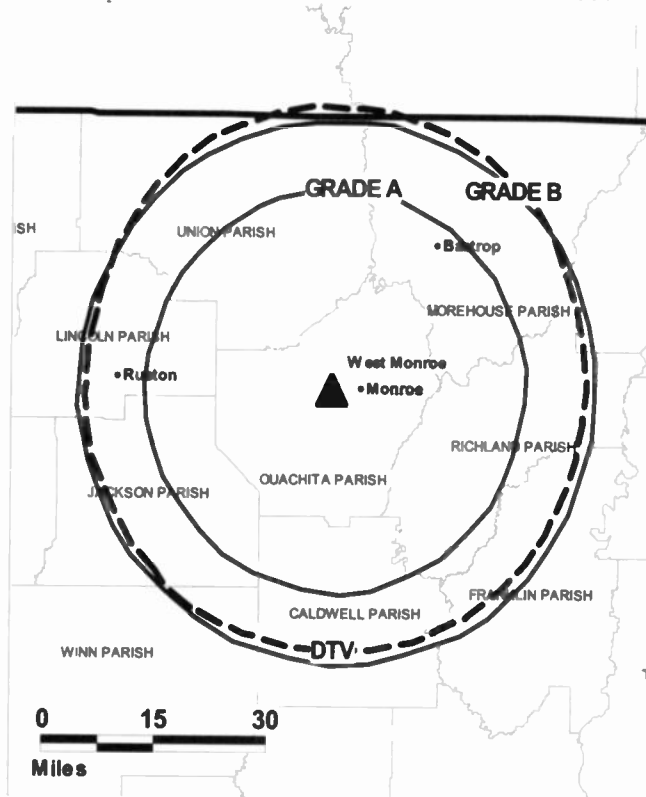
Mike Reed, President, General Manager & Program Director.

Lisa Harris, General Sales Manager.

Dave Thompson, Chief Engineer.

Amanda Deason, Traffic Manager.

KMCT-DT BMPCDT-2D060629ACT GRANTED: 9/7/2006



© 2007 Warren Communications News

City of License: West Monroe. **Station DMA:** Monroe, LA-El Dorado, AR. **Rank:** 135.
Nielsen Data: Not available.

KMCT-TV
Ch. 39

Network Service: IND.

Licensee: Louisiana Christian Broadcasting Inc., 701 Parkwood Dr., West Monroe, LA 71291.

Studio: 701 Parkwood Dr., West Monroe, LA 71291.

Mailing Address: Box 1345, Monroe, LA 71210.

Phone: 318-322-1399; 800-249-1399. **Fax:** 318-323-3783.

E-mail: mike.reed@lambroadcasting.org

Web Site: http://www.lambroadcasting.org

Technical Facilities: Channel No. 39 (320-626 MHz). Authorized power: 560-kw max. visual, 56-kw aural. Antenna: 498-ft above av. terrain, 514-ft. above ground, 583-ft. above sea level.

Latitude 32° 30' 21"
Longitude 92° 08' 54"

Transmitter: 701 Parkwood Dr.

Digital Facilities: Channel No. 38 (614-620 MHz). Power: 14-kw max. visual, aural. Antenna: 472-ft above av. terrain, 492-ft. above ground, 557-ft. above sea level.

Latitude 32° 30' 21"
Longitude 92° 08' 55"

FCC Digital File Number: BPCDT-19991029ADX. Granted: September 07, 2006.

Note: Latitude and longitude coordinates shown are based on the North American Datum of 1927 (NAD 27) as currently required by the Mass Media Bureau of the FCC.

Ownership: Louisiana Christian Broadcasting Inc. (Group Owner).

Began Operation: April 7, 1986. Involuntary transfer of control from Old Shareholder Board to New Shareholder Board approved by FCC June 14, 2004.

Represented (legal): Hardy Carey & Chautin LLP.

Personnel:

Mike Reed, President, General Manager & Program Director.

Lisa Harris, General Sales Manager.

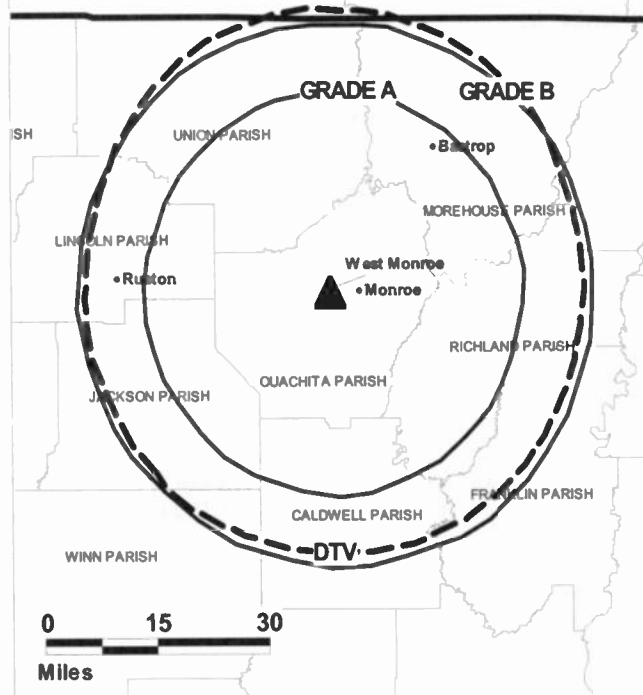
Dave Thompson, Chief Engineer.

Amanda Deason, Traffic Manager.

Rates: On request.

City of License: West Monroe. **Station DMA:** Monroe, LA-El Dorado, AR. **Rank:** 135.

KMCT-TV BMPCT-19850920KG GRANTED: 11/25/1985



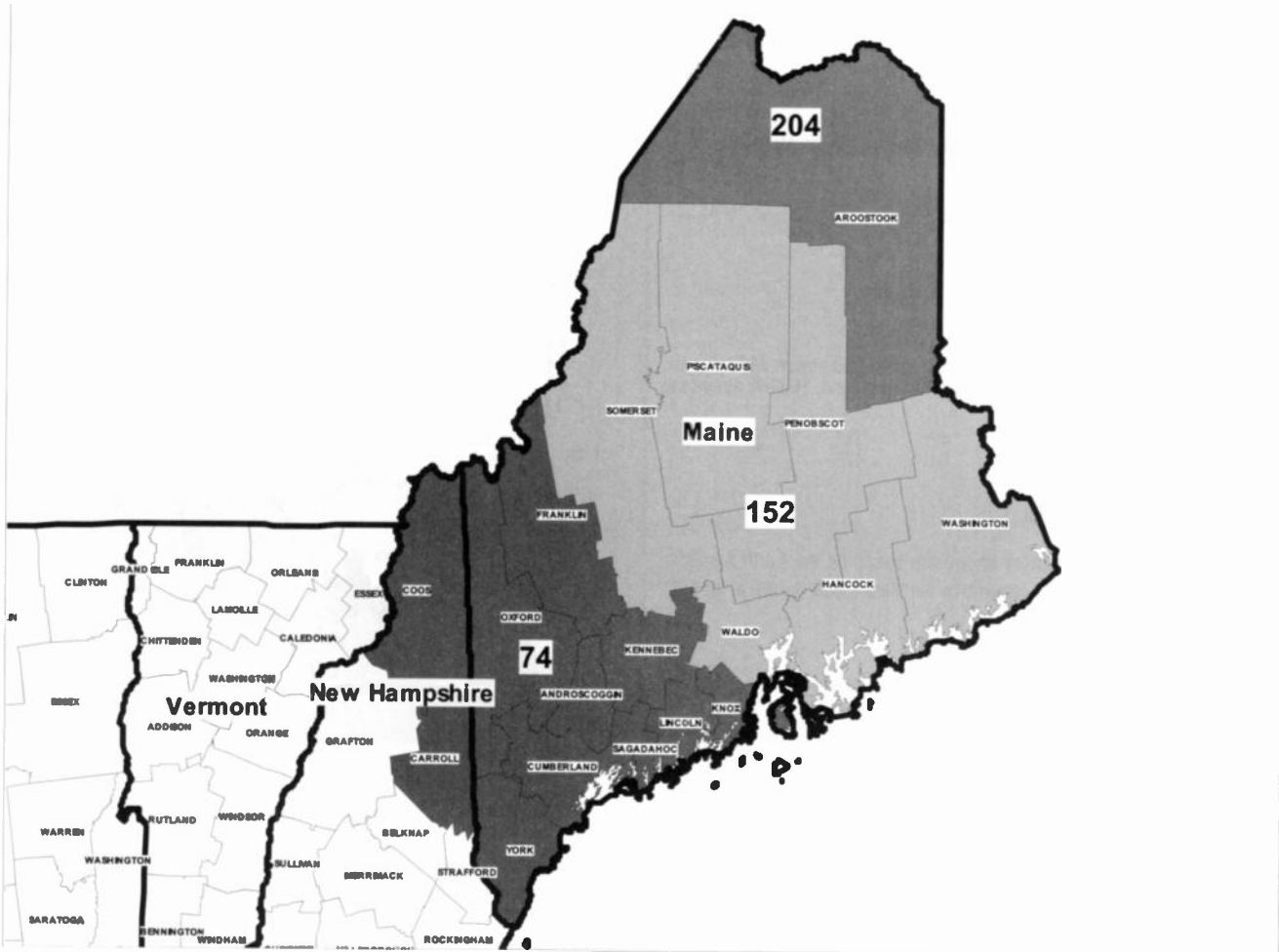
© 2007 Warren Communications News

Circulation © 2006 Nielsen. Coverage based on Nielsen study.

| GrandTotal | Cable TV Households | Non-cable TV Households | Total TV Households |
|-----------------------------------|---------------------|-------------------------|---------------------|
| Estimated Station Totals * | 53,240 | 0 | 53,240 |
| Average Weekly Circulation (2006) | 3,494 | 0 | 3,494 |
| Average Daily Circulation (2006) | | | 862 |

| Station DMA Total | Cable TV Households | Non-cable TV Households | Total TV Households |
|-----------------------------------|---------------------|-------------------------|---------------------|
| Estimated Station Totals * | 53,240 | 0 | 53,240 |
| Average Weekly Circulation (2006) | 3,494 | 0 | 3,494 |
| Average Daily Circulation (2006) | | | 862 |

*Estimated station totals are sums of the Nielsen TV and Cable TV household estimates for each county in which the station registers viewing of more than 5% as per the Nielsen Survey Methods.



© 2007 Warren Communications News

| MARKET | NIELSEN DMA TV HOUSEHOLDS | RANK | MARKET AREA COMMERCIAL STATIONS |
|--------------------------|---------------------------|------|--|
| Portland-Auburn, ME..... | 409,180 | 74 | WCSH (6); WCSH-OT (44); WGME-OT (38); WGME-TV (13); WMTW-OT (46); WMTW-TV (8); WPFO (23); WPME (35); WPME-OT (28); WPXT (51); WPXT-OT (43) |
| Bangor, ME..... | 143,170 | 152 | WABI-OT (19); WABI-TV (5); WLBZ (2); WLBZ-OT (25); WVII-OT (14); WVII-TV (7) |
| Presque Isle, ME..... | 31,170 | 204 | WAGM-OT (16); WAGM-TV (8) |

Maine *Digital* Station Totals as of October 1, 2006

| | VHF | UHF | TOTAL |
|------------------------|-----|-----|-------|
| Commercial Television | 0 | 9 | 9 |
| Educational Television | 2 | 3 | 5 |
| | 2 | 12 | 14 |

Maine Analog Station Totals as of October 1, 2006

| | VHF | UHF | TOTAL |
|------------------------|-----|-----|-------|
| Commercial Television | 7 | 3 | 10 |
| Educational Television | 4 | 1 | 5 |
| | 11 | 4 | 15 |

WABI-DT
Ch. 19

Network Service: CW, CBS.

Licensee: Community Broadcasting Service, 35 Hildreth St., Bangor, ME 04401.

Studio: 35 Hildreth St., Bangor, ME 04401.

Mailing Address: 35 Hildreth St., Bangor, ME 04401.

Phone: 207-947-8321. **Fax:** 207-941-9378.

E-mail: wabi@wabi.tv

Web Site: <http://www.wabi.tv>

Technical Facilities: Channel No. 19 (500-506 MHz). Authorized power: 363-kw max. visual. Antenna: 1282-ft above av. terrain, 474-ft. above ground, 1662-ft. above sea level.

| | | | |
|-----------|-----|-----|-----|
| Latitude | 44° | 42' | 11" |
| Longitude | 69° | 04' | 47" |

Transmitter: Peaked Mountain, Dixmont.

Note: Latitude and longitude coordinates shown are based on the North American Datum of 1927 (NAD 27) as currently required by the Mass Media Bureau of the FCC.

Ownership: Diversified Communications (Group Owner).

Began Operation: June 20, 2002. Standard Definition.

Represented (sales): Continental Television Sales.

Personnel:

Michael T. Young, Vice President, General Manager & General Sales Manager.

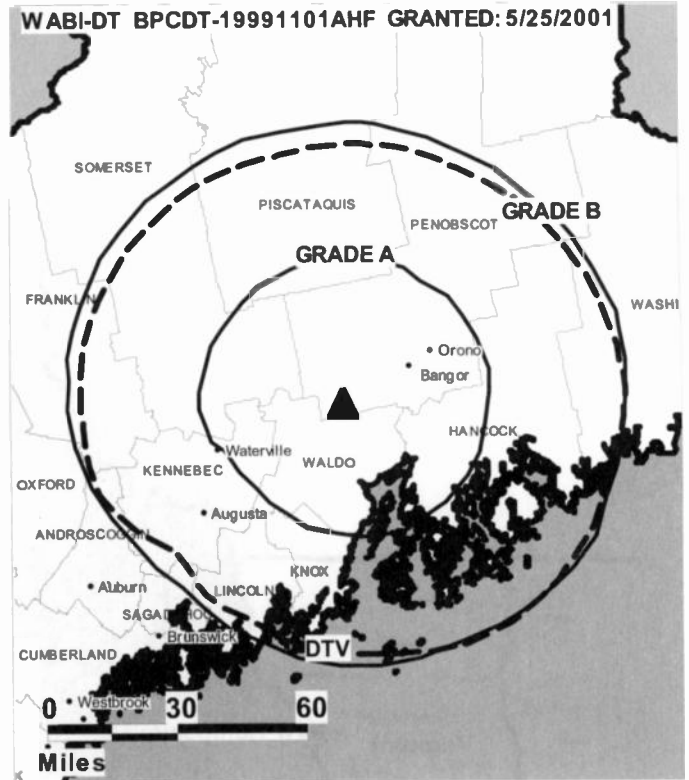
Dale Carter, Operations Director & Chief Engineer.

Tom Gass, General & Local Sales Manager.

Jim Morris, News Director.

Pam Adams, Business & Traffic Manager.

Steve Hiltz, Program Director.



© 2007 Warren Communications News

Paul Saliwanchik, Promotion & Public Service Director.

City of License: Bangor. **Station DMA:** Bangor, ME. **Rank:** 152.

Nielsen Data: Not available.

WABI-TV
Ch. 5

Network Service: CBS.

Licensee: Community Broadcasting Service, 35 Hildreth St., Bangor, ME 04401.

Studio: 35 Hildreth St., Bangor, ME 04401.

Mailing Address: 35 Hildreth St., Bangor, ME 04401.

Phone: 207-947-8321. **Fax:** 207-941-9378.

E-mail: wabi@wabi.tv

Web Site: http://www.wabi.tv

Technical Facilities: Channel No. 5 (76-82 MHz). Authorized power: 40-kw visual, 6-kw aural. Antenna: 1320-ft above av. terrain, 529-ft. above ground, 1749-ft. above sea level.

Latitude 44° 42' 13"
Longitude 69° 04' 47"

Transmitter: Pickard Mountain, near Maine Rte. 9.

Digital Facilities: Channel No. 19 (500-506 MHz). Power: 363-kw max. visual. Antenna: 1282-ft above av. terrain, 474-ft. above ground, 1662-ft. above sea level.

Latitude 44° 42' 11"
Longitude 69° 04' 47"

FCC Digital File Number: BPCDT-19991101AHF. Granted: May 25, 2001.

Note: Latitude and longitude coordinates shown are based on the North American Datum of 1927 (NAD 27) as currently required by the Mass Media Bureau of the FCC.

Satellite Earth Stations: Transmitter Larcen; Scientific-Atlanta, 7-meter; M/A-Com, Ku-band; Scientific-Atlanta, M/A-Com receivers.

News Services: Fox NewsEdge, CNN Newsource, AP.

Ownership: Diversified Communications (Group Owner).

Began Operation: January 25, 1953.

Represented (sales): Continental Television Sales.

Represented (legal): Irwin, Campbell & Tannenwald PC.

Personnel:

Michael T. Young, Vice President, General Manager & General Sales Manager.

Dale Carter, Operations Director & Chief Engineer.

Tom Gass, General & Local Sales Manager.

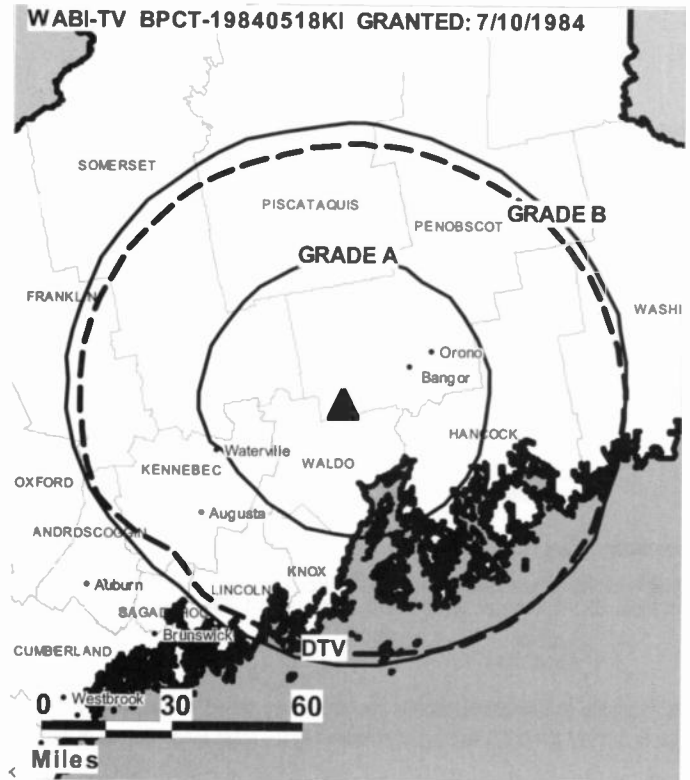
Jim Morris, News Director.

Pam Adams, Business & Traffic Manager.

Steve Hiltz, Program Director.

Paul Saliwanchik, Promotion & Public Service Director.

Rates: On request.



© 2007 Warren Communications News

City of License: Bangor. **Station DMA:** Bangor, ME. **Rank:** 152.

Circulation © 2006 Nielsen. Coverage based on Nielsen study.

| GrandTotal | Cable | Non-cable | Total |
|-----------------------------------|---------------|---------------|---------------|
| | TV Households | TV Households | TV Households |
| Estimated Station Totals * | 154,600 | 99,610 | 254,210 |
| Average Weekly Circulation (2006) | 83,976 | 48,152 | 132,128 |
| Average Daily Circulation (2006) | | | 73,601 |
| Station DMA Total | Cable | Non-cable | Total |
| | TV Households | TV Households | TV Households |
| Estimated Station Totals * | 69,430 | 73,360 | 142,790 |
| Average Weekly Circulation (2006) | 54,633 | 44,766 | 99,399 |
| Average Daily Circulation (2006) | | | 58,998 |
| Other DMA Total | Cable | Non-cable | Total |
| | TV Households | TV Households | TV Households |
| Estimated Station Totals * | 85,170 | 26,250 | 111,420 |
| Average Weekly Circulation (2006) | 29,343 | 3,386 | 32,729 |
| Average Daily Circulation (2006) | | | 14,603 |

*Estimated station totals are sums of the Nielsen TV and Cable TV household estimates for each county in which the station registers viewing of more than 5% as per the Nielsen Survey Methods.

WLBZ
Ch. 2

Network Service: NBC.

Licensee: Pacific & Southern Co. Inc., 1100 Wilson Blvd., Arlington, VA 22234.

Studio: 329 Mount Hope Ave., Bangor, ME 04401.

Mailing Address: PO Box 415, Bangor, ME 04402.

Phone: 207-942-4821. **Fax:** 207-945-6816.

E-mail: stu.pruzansky@wcbsh6.com

Web Site: http://www.wlbz.com

Technical Facilities: Channel No. 2 (54-60 MHz). Authorized power: 51.3-kw visual, 10.2-kw aural. Antenna: 640-ft above av. terrain, 99-ft. above ground, 941-ft. above sea level.

Latitude 44° 44' 10"
Longitude 68° 40' 17"

Transmitter: Riders Peak, near Holden.

Digital Facilities: Channel No. 25 (536-542 MHz). Power: 250-kw max. visual, aural. Antenna: 652-ft above av. terrain, 86-ft. above ground, 896-ft. above sea level.

Latitude 44° 44' 10"
Longitude 68° 40' 17"

Note: Latitude and longitude coordinates shown are based on the North American Datum of 1927 (NAD 27) as currently required by the Mass Media Bureau of the FCC.

Satellite Earth Stations: Transmitter RCA; Harris, 8-meter Ku-band; Harris, 3-meter Ku-band; Harris, 5-meter C-band.

News Services: NBC News Channel, AP.

Ownership: Gannett Co. Inc. (Group Owner).

Began Operation: September 12, 1954. Sale to present owner by Maine Broadcasting Co. approved by FCC January 2, 1998. (Television Digest, Vol. 37:42; 38:3). Sale as WTWO to Maine Broadcasting Co. by Murray Carpenter approved by FCC May 14, 1958 (Vol. 14:12, 16, 20).

Represented (sales): Blair Television.

Represented (legal): Reed, Smith, Shaw & McClay.

Represented (engineering): Denny & Associates PC.

Personnel:

Judy Horan, Vice President & General Manager.

Stu Pruzansky, General Sales Manager.

Bud Cushman, Creative Services & Local Sales Manager.

Pat Archambault, National Sales Manager.

Mike Curry, News Director.

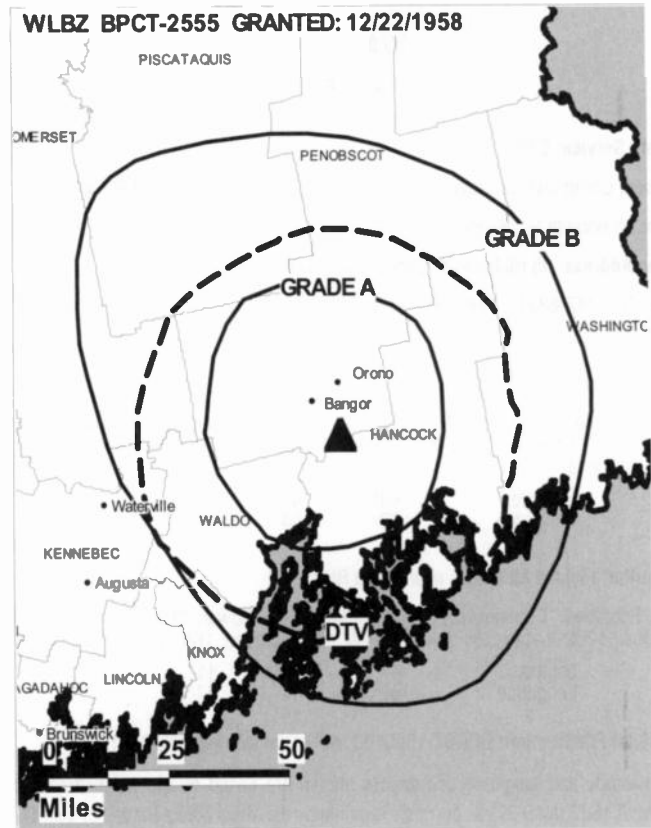
David Munde, Chief Engineer.

Cindy Kasprzak, Business Manager.

Eric Peters, Program Director.

Mark Parent, Promotion & Marketing Director.

Mike Kasprzak, Production Manager.



© 2007 Warren Communications News

Betty Strout, Traffic Manager.

Rates: On request.

City of License: Bangor. **Station DMA:** Bangor, ME. **Rank:** 152.

Circulation © 2006 Nielsen. Coverage based on Nielsen study.

| Grand Total | Cable TV Households | Non-cable TV Households | Total TV Households |
|-----------------------------------|---------------------|-------------------------|---------------------|
| Estimated Station Totals * | 94,270 | 79,190 | 173,460 |
| Average Weekly Circulation (2006) | 61,593 | 32,741 | 94,334 |
| Average Daily Circulation (2006) | | | 52,368 |
| Station DMA Total | Cable TV Households | Non-cable TV Households | Total TV Households |
| Estimated Station Totals * | 69,430 | 73,360 | 142,790 |
| Average Weekly Circulation (2006) | 50,319 | 32,385 | 82,704 |
| Average Daily Circulation (2006) | | | 48,536 |
| Other DMA Total | Cable TV Households | Non-cable TV Households | Total TV Households |
| Estimated Station Totals * | 24,840 | 5,830 | 30,670 |
| Average Weekly Circulation (2006) | 11,274 | 356 | 11,630 |
| Average Daily Circulation (2006) | | | 3,832 |

*Estimated station totals are sums of the Nielsen TV and Cable TV household estimates for each county in which the station registers viewing of more than 5% as per the Nielsen Survey Methods.

WLBZ-DT
Ch. 25

Network Service: NBC.

Grantee: Pacific & Southern Co. Inc., 329 Mount Hope Ave., Bangor, ME 04401-4210.

Studio: 329 Mount Hope Ave., Bangor, ME 04401-4210.

Mailing Address: PO Box 415, Bangor, ME 04402.

Phone: 207-942-4821. **Fax:** 207-945-6816.

E-mail: stu.pruzansky@wch6.com

Web Site: <http://www.wlbz.com>

Technical Facilities: Channel No. 25 (536-542 MHz). Authorized power: 250-kw max. visual, aural. Antenna: 652-ft above av. terrain, 86-ft. above ground, 896-ft. above sea level.

| | | | |
|-----------|-----|-----|-----|
| Latitude | 44° | 44' | 10" |
| Longitude | 68° | 40' | 17" |

Note: Latitude and longitude coordinates shown are based on the North American Datum of 1927 (NAD 27) as currently required by the Mass Media Bureau of the FCC.

Ownership: Gannett Co. Inc. (Group Owner).

Began Operation: May 1, 2002. Station operating under Special Temporary at 500-kw max. visual.

Represented (sales): Blair Television.

Represented (legal): Wiley, Rein & Fielding.

Represented (engineering): Cavell, Mertz & Davis, Inc.

Personnel:

Judy Horan, Vice President & General Manager.

Stu Pruzansky, General Sales Manager.

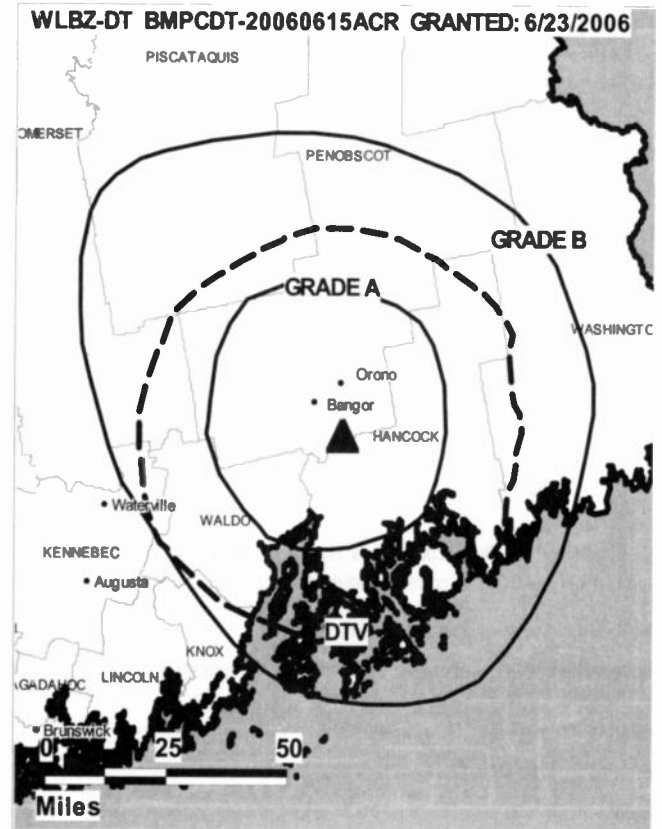
Bud Cushman, Creative Services & Local Sales Manager.

Pat Archambault, National Sales Manager.

Mike Curry, News Director.

David Munde, Chief Engineer.

Cindy Kasprzak, Business Manager.



© 2007 Warren Communications News

Eric Peters, Program Director.

Mark Parent, Promotion & Marketing Director.

Mike Kasprzak, Production Manager.

Betty Strout, Traffic Manager.

City of License: Bangor. **Station DMA:** Bangor, ME. **Rank:** 152.

Nielsen Data: Not available.

Maine — Bangor

WVII-DT Ch. 14

Network Service: ABC.

Grantee: Bangor Communications LLC, 885 3rd Ave., 34th Floor, New York, NY 10022.

Studio: 371 Target Industrial Circle, Bangor, ME 04401.

Mailing Address: 371 Target Industrial Circle, Bangor, ME 04401.

Phone: 207-945-6457. **Fax:** 207-942-0511.

Web Site: <http://www.wvii.com>

Technical Facilities: Channel No. 14 (470-476 MHz). Authorized power: 79-kw max. visual, aural. Antenna: 751-ft above av. terrain, 66-ft. above ground, 1063-ft. above sea level.

| | | | |
|-----------|-----|-----|-----|
| Latitude | 44° | 45' | 35" |
| Longitude | 68° | 34' | 01" |

Note: Latitude and longitude coordinates shown are based on the North American Datum of 1927 (NAD 27) as currently required by the Mass Media Bureau of the FCC.

Ownership: Rockfleet Broadcasting LP (Group Owner).

Began Operation: Station operating under Special Temporary Authority at 1.85-kw max. visual; no on-air date

Represented (legal): Wiley, Rein & Fielding.

Represented (sales): Millennium Sales & Marketing.

Personnel:

Michael Palmer, Vice President & General Manager.

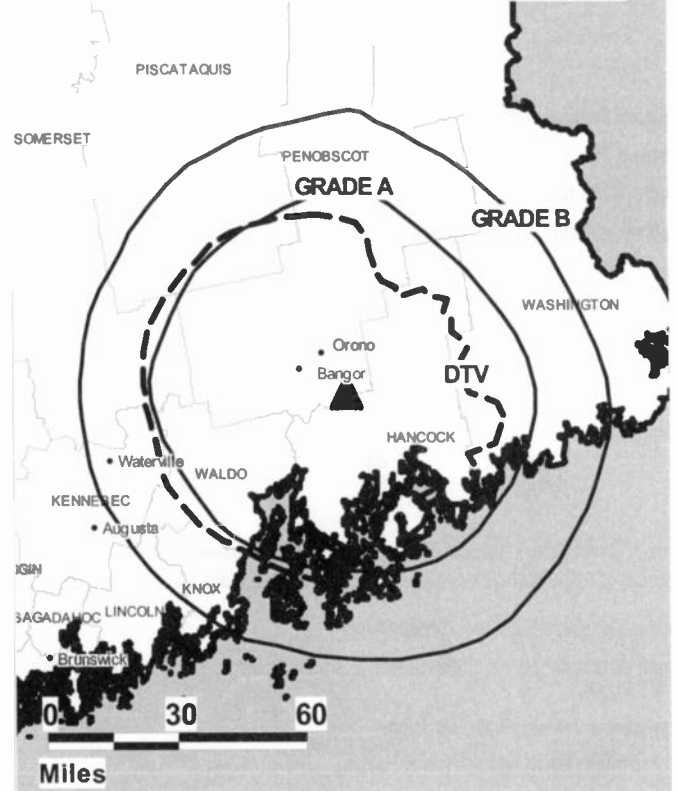
Keryn Smith, General Sales Manager.

Liz Talbot, News Director.

George Thomas, Chief Engineer.

Matt Chadwick, Business Manager.

WVII-DT BMPCDT-20060609ABS GRANTED: 6/21/2006



© 2007 Warren Communications News

Gene Hardin, Promotion & Production Manager.

City of License: Bangor. **Station DMA:** Bangor, ME. **Rank:** 152.

Nielsen Data: Not available.

WVII-TV

Ch. 7

Network Service: ABC.

Licensee: Bangor Communications LLC, 885 3rd Ave., 34th Floor, New York, NY 10022.

Studio: 371 Target Industrial Circle, Bangor, ME 04401.

Mailing Address: 371 Target Industrial Circle, Bangor, ME 04401.

Phone: 207-945-6457. **Fax:** 207-942-0511.

Web Site: <http://www.wvii.com>

Technical Facilities: Channel No. 7 (174-180 MHz). Authorized power: 316-kw visual, 31.6-kw aural. Antenna: 819-ft above av. terrain, 137-ft. above ground, 1134-ft. above sea level.

Latitude 44° 45' 35"
Longitude 68° 34' 01"

Transmitter: Black Cap Mountain, Eddington.

Digital Facilities: Channel No. 14 (470-476 MHz). Power: 79-kw max. visual, aural. Antenna: 751-ft above av. terrain, 66-ft. above ground, 1063-ft. above sea level.

Latitude 44° 45' 35"
Longitude 68° 34' 01"

FCC Digital File Number: BPCDT-19991021AB0. Granted: June 21, 2006.

Note: Latitude and longitude coordinates shown are based on the North American Datum of 1927 (NAD 27) as currently required by the Mass Media Bureau of the FCC.

Multichannel TV Sound: Stereo only.

Satellite Earth Stations: Transmitter Larcen; Unimesh, 3.1-meter KC-band; Gabriel, 3.7-meter KC-band; Andrew, 4.5-meter C-band; Comtech, 5-meter C-band; Toshiba, Standard Communications, Pinzone, Chapparal, Andrew receivers.

News Services: CNN Newsource, AP, ABC NewsOne.

Ownership: Rockfleet Broadcasting LP (Group Owner).

Began Operation: October 15, 1965. Sale to present owner by Eastern Maine Broadcasting System Inc. (John J. Pineau) approved by FCC July 23, 1982. Sale to Pineau by Downeast TV Inc., Debtor-in-Possession, approved by FCC January 20, 1976.

Represented (legal): Wiley, Rein & Fielding.

Represented (sales): Millennium Sales & Marketing.

Personnel:

Michael Palmer, Vice President & General Manager.

Keryn Smith, General Sales Manager.

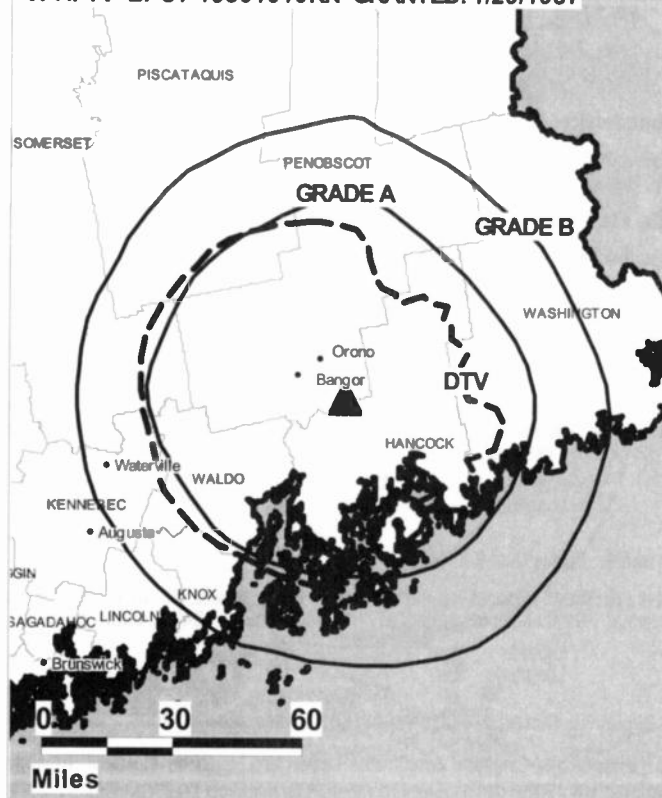
Liz Talbot, News Director.

George Thomas, Chief Engineer.

Matt Chadwick, Business Manager.

Gene Hardin, Promotion & Production Manager.

WVII-TV BPCT-19861010KN GRANTED: 1/29/1987



Rates: On request.

City of License: Bangor. **Station DMA:** Bangor, ME. **Rank:** 152.

Circulation © 2006 Nielsen. Coverage based on Nielsen study.

| GrandTotal | Cable TV Households | Non-cable TV Households | Total TV Households |
|-----------------------------------|---------------------|-------------------------|---------------------|
| Estimated Station Totals * | 94,270 | 73,360 | 167,630 |
| Average Weekly Circulation (2006) | 53,768 | 33,285 | 87,053 |
| Average Daily Circulation (2006) | | | 36,192 |
| Station DMA Total | Cable TV Households | Non-cable TV Households | Total TV Households |
| Estimated Station Totals * | 69,430 | 73,360 | 142,790 |
| Average Weekly Circulation (2006) | 43,447 | 33,285 | 76,732 |
| Average Daily Circulation (2006) | | | 33,817 |
| Other DMA Total | Cable TV Households | Non-cable TV Households | Total TV Households |
| Estimated Station Totals * | 24,840 | 0 | 24,840 |
| Average Weekly Circulation (2006) | 10,321 | 0 | 10,321 |
| Average Daily Circulation (2006) | | | 2,375 |

*Estimated station totals are sums of the Nielsen TV and Cable TV household estimates for each county in which the station registers viewing of more than 5% as per the Nielsen Survey Methods.

WPME
Ch. 35

Network Service: MNT.

Licensee: HMW Inc., c/o Pegasus Broadcast Television Inc., 225 City Line Ave., Suite 103, Bala Cynwyd, PA 19004.

Studio: 4 Ledgeview Dr., Westbrook, ME 04092.

Mailing Address: 4 Ledgeview Dr., Westbrook, ME 04092.

Phone: 207-774-0051. **Fax:** 207-774-6849.

E-mail: mainesupn@ourmaine.com; dholland@pgtv.com

Web Site: http://www.mainesupn.com

Technical Facilities: Channel No. 35 (596-602 MHz). Authorized power: 1108-kw max. visual, 100-kw aural. Antenna: 912-ft above av. terrain, 663-ft. above ground, 1132-ft. above sea level.

Latitude 43° 51' 06"
Longitude 70° 19' 39"

Transmitter: Eagles Nest Rd., Gray.

Digital Facilities: Channel No. 28 (554-560 MHz). Power: 49.5-kw max. visual. Antenna: 791-ft above av. terrain, 577-ft. above ground, 1043-ft. above sea level.

Latitude 43° 51' 06"
Longitude 70° 19' 40"

FCC Digital File Number: BPCDT-980831KE. Granted: May 24, 2006.

Note: Latitude and longitude coordinates shown are based on the North American Datum of 1927 (NAD 27) as currently required by the Mass Media Bureau of the FCC.

LMA: Local marketing agreement with WPXT (W), Portland.

Ownership: The PSC Liquidating Trust (Group Owner).

Began Operation: August 13, 1997. Sale to Bluenose Television of Portland LLC or MPS Media of Portland License LLC pends. Sale to The PSC Liquidating Trust by Pegasus Communications Corp. approved by FCC April 19, 2005. Sale to Pegasus Communications Corp. by KB Prime Media LLC approved by FCC February 10, 2005. Sale to KB Prime Media LLC by New England Television Inc. approved by FCC December 5, 2000.

Represented (sales): Petry Television Inc.

Represented (legal): Akin, Gump, Strauss, Hauer & Feld LLP.

Represented (engineering): duTreil, Lundin & Rackley Inc.

Personnel:

Dennis Holland, General Manager & General Sales Manager.

James Jasper, Station Manager & Programming Assistant.

Dan Mecca, National Sales Manager.

Roy Quelette, Chief Engineer.

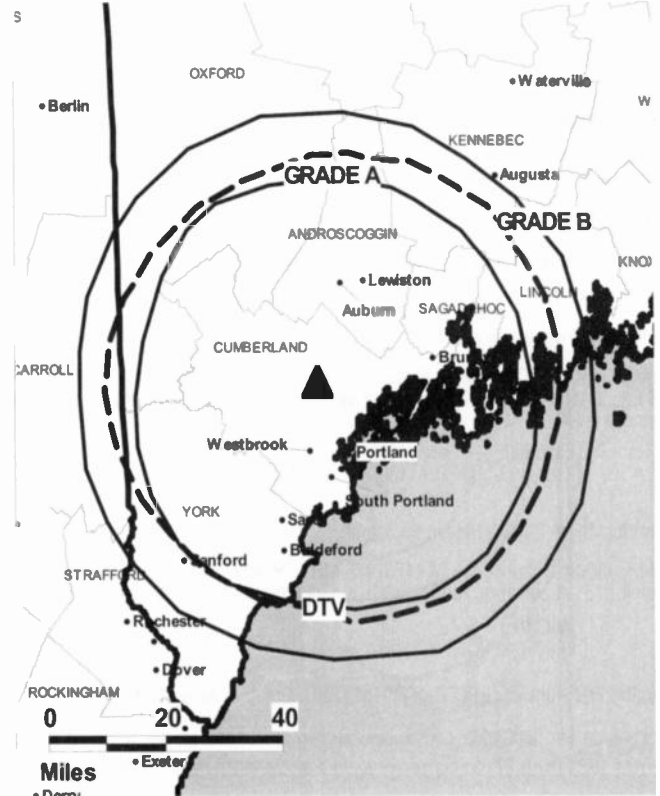
Karen Smith, Business Manager.

John Marshall, Promotion Director.

Frank Dee Welch, Production Manager.

Vicki Hammlin-Zahn, Traffic Manager.

WPME BPCT-19960319KG GRANTED: 11/4/1996



© 2007 Warren Communications News

Rates: On request.

City of License: Lewiston. **Station OMA:** Portland-Auburn, ME. **Rank:** 74.

Circulation © 2006 Nielsen. Coverage based on Nielsen study.

| GrandTotal | Cable TV Households | Non-cable TV Households | Total TV Households |
|-----------------------------------|------------------------|----------------------------|------------------------|
| Estimated Station Totals * | 294,210 | 89,690 | 383,900 |
| Average Weekly Circulation (2006) | 37,225 | 9,834 | 47,059 |
| Average Daily Circulation (2006) | | | 12,246 |
| Station OMA Total | Cable TV Households | Non-cable TV Households | Total TV Households |
| Estimated Station Totals * | 283,560 | 89,690 | 373,250 |
| Average Weekly Circulation (2006) | 36,554 | 9,834 | 46,388 |
| Average Daily Circulation (2006) | | | 12,140 |
| Other OMA Total | Cable TV Households | Non-cable TV Households | Total TV Households |
| Estimated Station Totals * | 10,650 | 0 | 10,650 |
| Average Weekly Circulation (2006) | 671 | 0 | 671 |
| Average Daily Circulation (2006) | | | 106 |

*Estimated station totals are sums of the Nielsen TV and Cable TV household estimates for each county in which the station registers viewing of more than 5% as per the Nielsen Survey Methods.

WPME-DT
Ch. 28

Network Service: MNT.

Licensee: HMW Inc., c/o Pegasus Broadcast Television Inc., 225 City Line Ave., Suite 103, Bala Cynwyd, PA 19004.

Studio: 4 Ledgeview Dr., Westbrook, ME 04092.

Mailing Address: 4 Ledgeview Dr., Westbrook, ME 04092.

Phone: 207-774-0051. **Fax:** 207-774-6849.

E-mail: mainesupn@ourmaine.com; dholland@pgtv.com

Web Site: <http://www.mainesupn.com>

Technical Facilities: Channel No. 28 (554-560 MHz). Authorized power: 49.5-kw max. visual. Antenna: 791-ft above av. terrain, 577-ft. above ground, 1043-ft. above sea level.

| | | | |
|-----------|-----|-----|-----|
| Latitude | 43° | 51' | 06" |
| Longitude | 70° | 19' | 40" |

Transmitter: 2.5-mi. S of Gray.

Note: Latitude and longitude coordinates shown are based on the North American Datum of 1927 (NAD 27) as currently required by the Mass Media Bureau of the FCC.

Ownership: The PSC Liquidating Trust (Group Owner).

Began Operation: June 1, 2006.

Represented (sales): Pety Television Inc.

Represented (legal): Akin, Gump, Strauss, Hauer & Feld LLP.

Represented (engineering): duTreil, Lundin & Rackley Inc.

Personnel:

Dennis Holland, General Manager & General Sales Manager.

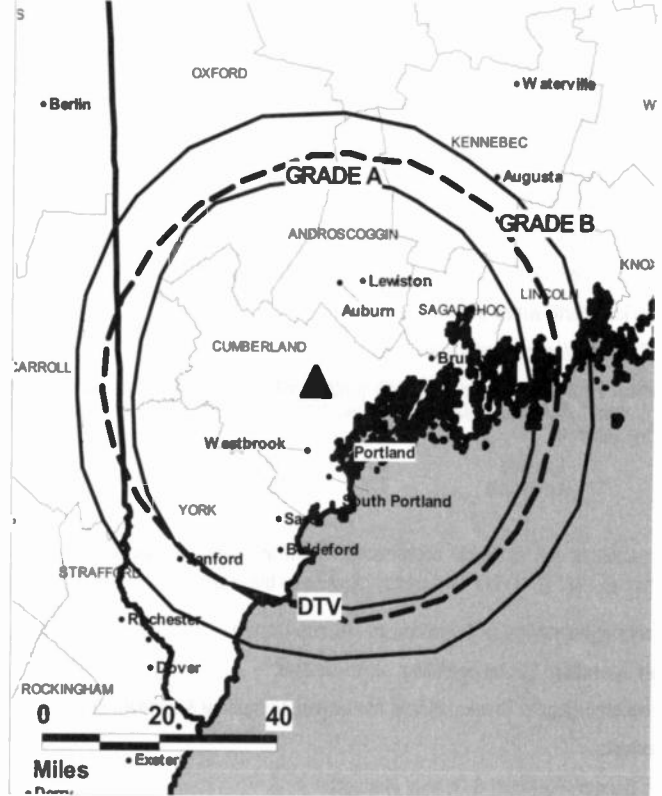
James Jasper, Station Manager & Program Assistant.

Dan Mecca, National Sales Manager.

Roy Ouelette, Chief Engineer.

Karen Smith, Business Manager.

WPME-DT BPCDT-19980831KE GRANTED: 5/24/2006



© 2007 Warren Communications News

John Marshall, Promotion Director.

Frank Welch, Production Manager.

Vicki Hammlin-Zahn, Traffic Manager.

City of License: Lewiston. **Station DMA:** Portland-Auburn, ME. **Rank:** 74.

Nielsen Data: Not available.

Maine — Poland Spring

WMTW-DT

Ch. 46

Network Service: ABC.

Licensee: Hearst-Argyle Properties Inc., Box 1800, Raleigh, NC 27602.

Studio: 477 Congress St., Portland, ME 04101.

Mailing Address: Box 8, Auburn, ME 04212.

Phone: 207-782-1800; 207-775-1800. **Fax:** 207-783-7371.

E-mail: kbauder@wmtw.com

Web Site: <http://www.wmtw.com>

Technical Facilities: Channel No. 46 (662-668 MHz). Authorized power: 1000-kw max. visual. Antenna: 1923-ft above av. terrain, 1558-ft. above ground, 2441-ft. above sea level.

| | | | |
|-----------|-----|-----|-----|
| Latitude | 43° | 50' | 44" |
| Longitude | 77° | 45' | 43" |

Note: Latitude and longitude coordinates shown are based on the North American Datum of 1927 (NAD 27) as currently required by the Mass Media Bureau of the FCC.

Ownership: Hearst-Argyle Television Inc. (Group Owner).

Began Operation: Station operating; no on-air date

Represented (legal): Brooks, Pierce, McLendon, Humphrey & Leonard LLP.

Personnel:

Ken Bauder, President & General Manager.

Gary Jensen, General Sales Manager.

Douglas Alpert, National Sales Manager.

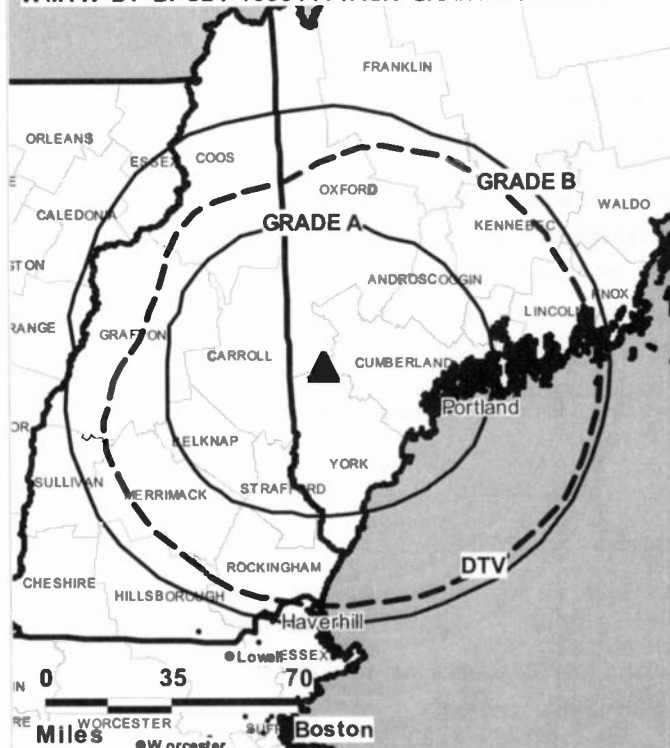
David Baer, News Director.

Jack Conner, Engineering Director.

John MacMillan, Controller.

Carey O'Neill, Marketing Director.

WMTW-DT BPCDT-19991101AGK GRANTED: 6/8/2001



© 2007 Warren Communications News

John Gregory, Production Manager.

Darlene Sterling, Traffic Manager.

City of License: Poland Spring. **Station DMA:** Portland-Auburn, ME. **Rank:** 74.

Nielsen Data: Not available.

WMTW-TV

Ch. 8

Network Service: ABC.

Licensee: Hearst-Argyle Properties Inc., Box 1800, Raleigh, NC 27602.

Studio: 477 Congress St., Portland, ME 04101.

Mailing Address: Box 8, Auburn, ME 04212.

Phone: 207-782-1800 (Studio); 207-775-1800 (Sales). **Fax:** 207-783-7371.

E-mail: wmtwviewerlink@wmtw.com

Web Site: http://www.wmtw.com

Technical Facilities: Channel No. 8 (180-186 MHz). Authorized power: 316-kw visual. Antenna: 1995-ft above av. terrain, 1631-ft. above ground, 2513-ft. above sea level.

Latitude 43° 50' 44"
Longitude 70° 45' 43"

Transmitter: to 1.2-mi NE of intersection of State Rte. 113 & High Rd., Baldwin.

Digital Facilities: Channel No. 46 (662-668 MHz). Power: 1000-kw max. visual. Antenna: 1923-ft above av. terrain, 1558-ft. above ground, 2441-ft. above sea level.

Latitude 43° 50' 44"
Longitude 77° 45' 43"

FCC Digital File Number: BPCDT-19991101AGK. Granted: June 08, 2001.

Note: Latitude and longitude coordinates shown are based on the North American Datum of 1927 (NAD 27) as currently required by the Mass Media Bureau of the FCC.

Multichannel TV Sound: Stereo only.

News Services: ABC NewsOne, AP.

Ownership: Hearst-Argyle Television Inc. (Group Owner).

Began Operation: August 31, 1954. Sale of 80% control to Dolphin Enterprises approved by FCC April 15, 1964 (Television Digest, Vol. 3:40, 41; 4:16). Sale to Mid New York Broadcasting (Harron) approved by FCC November 8, 1967 (Vol. 7:46). Name changed to WMTW Broadcast Group LLC upon sale of cable holdings to Adelphia Communications in 1999. Sale to present owner by WMTW Broadcast Group LLC approved by FCC May 11, 2004.

Represented (sales): Harrington, Righter & Parsons Inc.

Represented (legal): Brooks, Pierce, McLendon, Humphrey & Leonard LLP.

Personnel:

Ken Bauder, President & General Manager.

Gary Jensen, General Sales Manager.

Douglas Alpert, National Sales Manager.

David Baer, News Director.

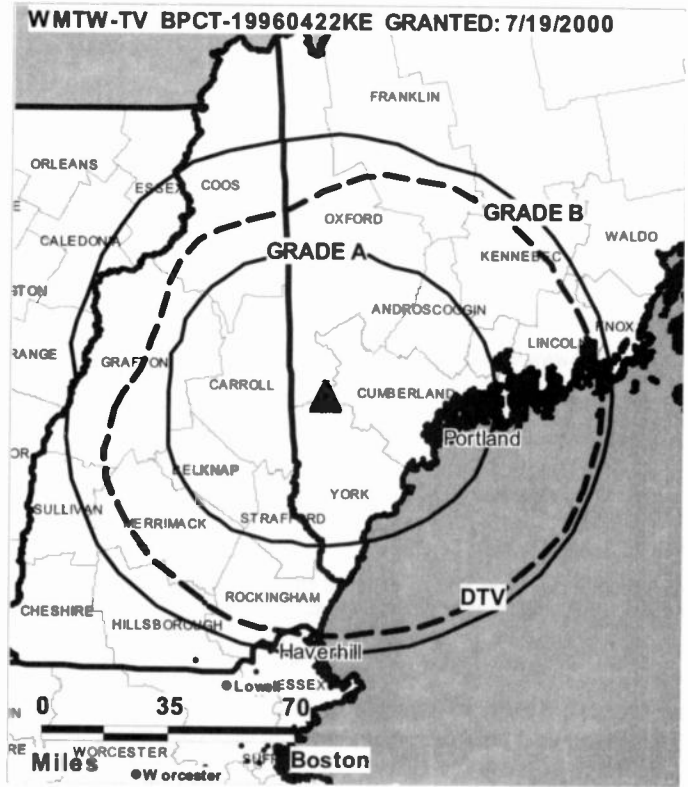
Jack Conner, Engineering Director.

John MacMillan, Controller.

Carey O'Neill, Marketing Manager.

John Gregory, Production Manager.

Darlene Sterling, Traffic Manager.



Rates: On request.

City of License: Poland Spring. **Station DMA:** Portland-Auburn, ME. **Rank:** 74.

Circulation © 2006 Nielsen. Coverage based on Nielsen study.

| GrandTotal | Cable TV Households | Non-cable TV Households | Total TV Households |
|-----------------------------------|---------------------|-------------------------|---------------------|
| Estimated Station Totals * | 343,090 | 117,000 | 460,090 |
| Average Weekly Circulation (2006) | 193,804 | 65,922 | 259,726 |
| Average Daily Circulation (2006) | | | 118,882 |
| Station DMA Total | Cable TV Households | Non-cable TV Households | Total TV Households |
| Estimated Station Totals * | 291,940 | 115,110 | 407,050 |
| Average Weekly Circulation (2006) | 184,097 | 65,816 | 249,913 |
| Average Daily Circulation (2006) | | | 116,375 |
| Other DMA Total | Cable TV Households | Non-cable TV Households | Total TV Households |
| Estimated Station Totals * | 51,150 | 1,890 | 53,040 |
| Average Weekly Circulation (2006) | 9,707 | 106 | 9,813 |
| Average Daily Circulation (2006) | | | 2,507 |

*Estimated station totals are sums of the Nielsen TV and Cable TV household estimates for each county in which the station registers viewing of more than 5% as per the Nielsen Survey Methods.

WCSH
Ch. 6

Network Service: NBC.

Licensee: Pacific & Southern Co. Inc., 1100 Wilson Blvd., Arlington, VA 22234.

Studio: One Congress Square, Portland, ME 04101.

Mailing Address: One Congress Square, Portland, ME 04101.

Phone: 207-828-6666; 800-464-1213. **Fax:** 207-828-6610.

E-mail: info@wcs6.com; dave.dundee@wcs6.com

Web Site: http://www.wcs6.com

Technical Facilities: Channel No. 6 (82-88 MHz). Authorized power: 100-kw visual, 20-kw aural. Antenna: 2001-ft above av. terrain, 1273-ft. above ground, 2503-ft. above sea level.

Latitude 43° 51' 30"
Longitude 70° 42' 41"

Transmitter: Winn Mountain, Sebago.

Digital Facilities: Channel No. 44 (650-656 MHz). Power: 1000-kw max. visual. Antenna: 1929-ft above av. terrain, 1204-ft. above ground, 2432-ft. above sea level.

Latitude 43° 51' 30"
Longitude 70° 42' 41"

Note: Latitude and longitude coordinates shown are based on the North American Datum of 1927 (NAD 27) as currently required by the Mass Media Bureau of the FCC.

Satellite Earth Station: Satcom Technologies, 7-meter; M/A-Corn receivers.

News Services: NBC News Channel, AP.

Ownership: Gannett Co. Inc. (Group Owner).

Began Operation: December 1, 1953. Sale to present owner by Maine Radio & Television Co. approved by FCC January 2, 1998.

Represented (sales): Blair Television.

Represented (engineering): Denny & Associates PC.

Personnel:

Steve Thaxton, President & General Manager.

Stuart Pruzansky, General Sales Manager.

Lila Saindon, Local Sales Manager.

Pat Archambault, National Sales Manager.

Mike Curry, News Director.

Dave Munde, Chief Engineer.

Pam Remieres, Business Manager.

Mike Marshall, Program & Promotions Director.

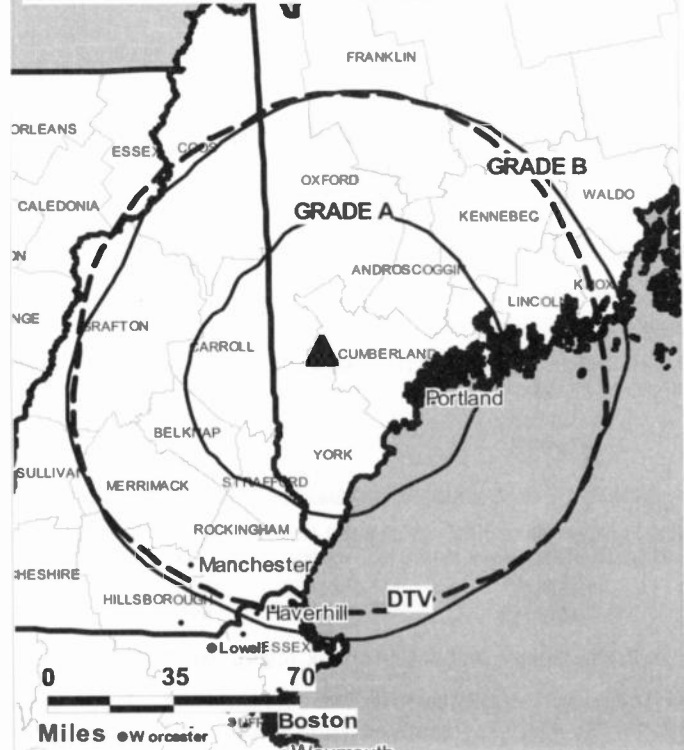
Debbie Briggs, Marketing Director.

Paul Doughty, Production Manager.

Stephanie Elston, Traffic Manager.

Charlene Belanger, Community Relations Manager.

WCSH BPCT-19990713KF GRANTED: 11/26/1999



© 2007 Warren Communications News

Fred Nutter, Public Affairs & Editorial Director.

Rates: On request.

City of License: Portland. **Station DMA:** Portland-Auburn, ME. **Rank:** 74.

Circulation © 2006 Nielsen. Coverage based on Nielsen study.

| GrandTotal | Cable TV Households | Non-cable TV Households | Total TV Households |
|-----------------------------------|---------------------|-------------------------|---------------------|
| Estimated Station Totals * | 337,110 | 125,770 | 462,880 |
| Average Weekly Circulation (2006) | 225,870 | 75,591 | 301,461 |
| Average Daily Circulation (2006) | | | 176,950 |
| Station DMA Total | Cable TV Households | Non-cable TV Households | Total TV Households |
| Estimated Station Totals * | 291,940 | 115,110 | 407,050 |
| Average Weekly Circulation (2006) | 218,822 | 74,642 | 293,464 |
| Average Daily Circulation (2006) | | | 174,219 |
| Other DMA Total | Cable TV Households | Non-cable TV Households | Total TV Households |
| Estimated Station Totals * | 45,170 | 10,660 | 55,830 |
| Average Weekly Circulation (2006) | 7,048 | 949 | 7,997 |
| Average Daily Circulation (2006) | | | 2,731 |

*Estimated station totals are sums of the Nielsen TV and Cable TV household estimates for each county in which the station registers viewing of more than 5% as per the Nielsen Survey Methods.

WCSH-DT

Ch. 44

Network Service: NBC.

Licensee: Pacific & Southern Co. Inc., One Congress Square, Portland, ME 04101-3801.

Studio: One Congress Square, Portland, ME 04101.

Mailing Address: One Congress Square, Portland, ME 04101.

Phone: 207-828-6666; 800-464-1213. **Fax:** 207-826-6630.

E-mail: info@wssh6.com;dave.dundee@wssh6.com

Web Site: http://www.wssh6.com

Technical Facilities: Channel No. 44 (650-656 MHz). Authorized power: 1000-kw max. visual. Antenna: 1929-ft above av. terrain, 1204-ft. above ground, 2432-ft. above sea level.

| | | | |
|-----------|-----|-----|-----|
| Latitude | 43° | 51' | 30" |
| Longitude | 70° | 42' | 41" |

Note: Latitude and longitude coordinates shown are based on the North American Datum of 1927 (NAD 27) as currently required by the Mass Media Bureau of the FCC.

Ownership: Gannett Co. Inc. (Group Owner).

Began Operation: April 29, 2002. Standard Definition.

Represented (sales): Blair Television.

Personnel:

Steve Thaxton, President & General Manager.

Stuart Pruzansky, General Sales Manager.

Lila Saindon, Local Sales Manager.

Pat Archambault, National Sales Manager.

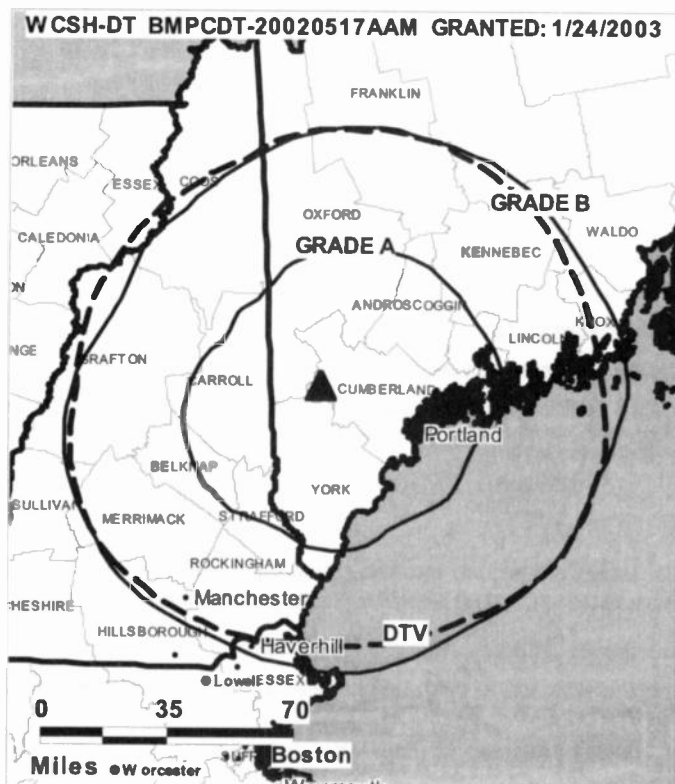
Pam Remieres, Business Manager.

Mike Curry, News Director.

Dave Mundee, Chief Engineer.

Mike Marshall, Program & Promotions Director.

Debbie Briggs, Marketing Director.



© 2007 Warren Communications News

Paul Doughty, Production Manager.

Stephanie Elston, Traffic Manager.

Charlene Belanger, Community Relations Manager.

Fred Nutter, Public Affairs & Editorial Director.

City of License: Portland. **Station DMA:** Portland-Auburn, ME. **Rank:** 74.

Nielsen Data: Not available.

WGME-DT
Ch. 38

Network Service: CBS.

Grantee: WGME Licensee LLC, 10706 Beaver Dam Rd., Cockeysville, MD 21030.

Studio: 1335 Washington Ave., Portland, ME 04103.

Mailing Address: 1335 Washington Ave., Portland, ME 04103.

Phone: 207-797-1313. **Fax:** 207-878-3205.

E-mail: tcole@wgme.com

Web Site: http://www.wgme.com

Technical Facilities: Channel No. 38 (614-620 MHz). Authorized power: 1000-kw max. visual, aural. Antenna: 1526-ft above av. terrain, 1480-ft. above ground, 1905-ft. above sea level.

| | | | |
|-----------|-----|-----|-----|
| Latitude | 43° | 55' | 28" |
| Longitude | 70° | 29' | 28" |

Note: Latitude and longitude coordinates shown are based on the North American Datum of 1927 (NAD 27) as currently required by the Mass Media Bureau of the FCC.

Ownership: Sinclair Broadcast Group Inc. (Group Owner).

Began Operation: April 19, 2002. Standard Definition. Station operating under Special Temporary Authority at 100-kw max. visual.

Represented (sales): Millennium Sales & Marketing.

Personnel:

Terry Cole, General Manager.

Gary Legters, Operations Manager.

Don Barr, General Sales Manager.

George Baines, Local Sales Manager.

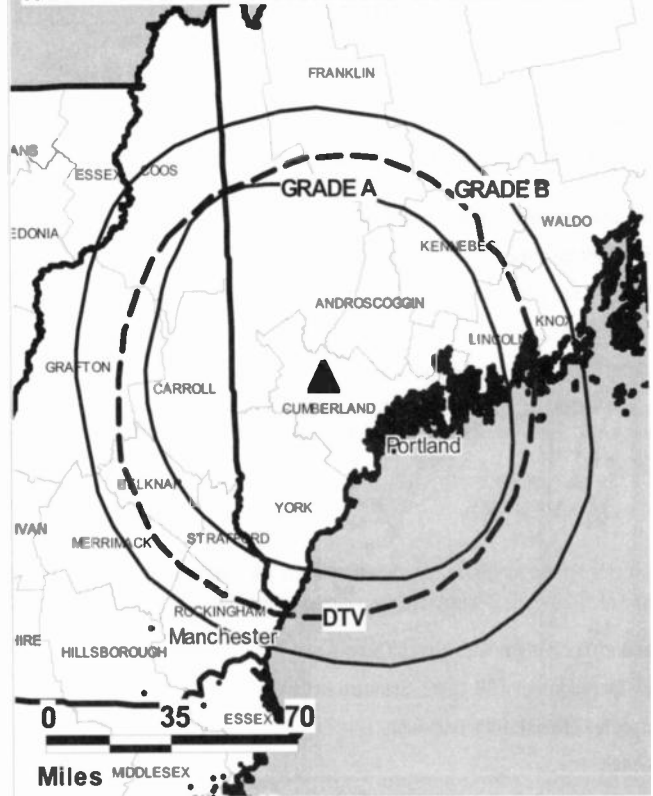
Sue Bonin, National Sales Manager.

Dave Kaplar, News Director.

Craig Clark, Chief Engineer.

Stephanie Cook, Business Manager.

WGME-DT BMDPDT-20050624AAC GRANTED: 6/15/2006



© 2007 Warren Communications News

Kate Reilly, Program Coordinator.

Jerry Mocciola, Promotion Director.

John Shrank, Production Manager.

Kelly Dendy, Traffic Manager.

City of License: Portland. Station DMA: Portland-Auburn, ME. Rank: 74.

Nielsen Data: Not available.

WGME-TV
Ch. 13

Network Service: CBS.

Licensee: Sinclair Communications Inc., 10706 Beaver Dam Rd., Cockeysville, MD 21030.

Studio: 1335 Washington Ave., Portland, ME 04103.

Mailing Address: 1335 Washington Ave., Portland, ME 04103.

Phone: 207-797-1313. **Fax:** 207-878-7482.

E-mail: tcole@wgme.com

Web Site: http://www.wgme.com

Technical Facilities: Channel No. 13 (210-216 MHz). Authorized power: 295-kw visual, 29.5-kw aural. Antenna: 1516-ft above av. terrain, 1562-ft. above ground, 1988-ft. above sea level.

Latitude 43° 55' 29"
Longitude 70° 29' 29"

Transmitter: Brown Hill, approx. 2-mi. NE of Raymond.

Digital Facilities: Channel No. 38 (614-620 MHz). Power: 1000-kw max. visual, aural. Antenna: 1526-ft above av. terrain, 1480-ft. above ground, 1905-ft. above sea level.

Latitude 43° 55' 28"
Longitude 70° 29' 28"

FCC Digital File Number: BPCDT-19991028ACC. Granted: June 15, 2006.

Note: Latitude and longitude coordinates shown are based on the North American Datum of 1927 (NAD 27) as currently required by the Mass Media Bureau of the FCC.

News Services: CBS Newspath, AP.

Ownership: Sinclair Broadcast Group Inc. (Group Owner).

Began Operation: May 16, 1954. Sale to present owner by Guy Gannett Communications approved by FCC April 5, 1999 (Television Digest, Vol. 38:36, 37).

Represented (sales): Millennium Sales & Marketing.

Represented (legal): Dow, Lohnes & Albertson PLLC.

Represented (engineering): Lohnes & Culver.

Personnel:

Terry Cole, General Manager.

Gary Legters, Operations Manager.

Don Barr, General Sales Manager.

George Baines, Local Sales Manager.

Sue Bonin, National Sales Manager.

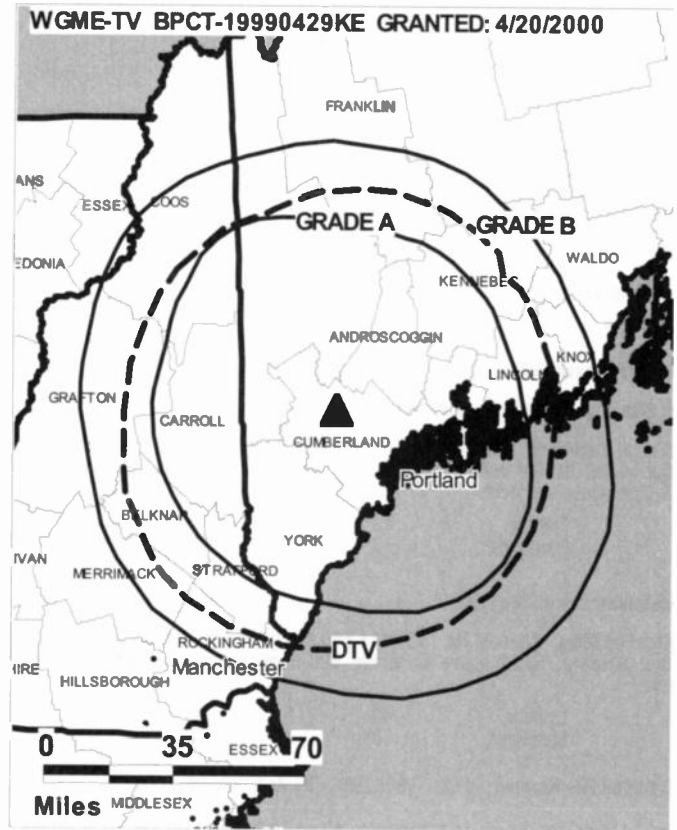
Dave Kaplar, News Director.

Craig Clark, Chief Engineer.

Stephanie Cook, Business Manager.

Kate Reilly, Program Coordinator.

John Shrank, Production Director.



© 2007 Warren Communications News

Jerry Mocchiola, Promotion Director.

Kelly Dendy, Traffic Manager.

Highest 30 Sec. Rate: \$1000.

City of License: Portland. **Station DMA:** Portland-Auburn, ME. **Rank:** 74.

Circulation © 2006 Nielsen. Coverage based on Nielsen study.

| GrandTotal | Cable TV Households | Non-cable TV Households | Total TV Households |
|-----------------------------------|---------------------|-------------------------|---------------------|
| Estimated Station Totals * | 357,060 | 115,110 | 472,170 |
| Average Weekly Circulation (2006) | 189,698 | 69,875 | 259,573 |
| Average Daily Circulation (2006) | | | 122,770 |
| Station DMA Total | Cable TV Households | Non-cable TV Households | Total TV Households |
| Estimated Station Totals * | 291,940 | 115,110 | 407,050 |
| Average Weekly Circulation (2006) | 182,524 | 69,875 | 252,399 |
| Average Daily Circulation (2006) | | | 121,397 |
| Other DMA Total | Cable TV Households | Non-cable TV Households | Total TV Households |
| Estimated Station Totals * | 65,120 | 0 | 65,120 |
| Average Weekly Circulation (2006) | 7,174 | 0 | 7,174 |
| Average Daily Circulation (2006) | | | 1,373 |

*Estimated station totals are sums of the Nielsen TV and Cable TV household estimates for each county in which the station registers viewing of more than 5% as per the Nielsen Survey Methods.

WPXT
Ch. 51

Network Service: CW.

Licensee: HMW Inc., c/o Pegasus Broadcast Television Inc., 225 City Line Ave., Suite 103, Bala Cynwyd, PA 19004.

Studio: 4 Ledgeview Dr., Westbrook, ME 04092.

Mailing Address: 4 Ledgeview Dr., Westbrook, ME 04092.

Phone: 207-774-0051. **Fax:** 207-774-6849.

E-mail: maineswb@ourmaine.com; dholland@pgtv.com

Web Site: http://www.maineswb.com

Technical Facilities: Channel No. 51 (692-698 MHz). Authorized power: 3011-kw max. visual, 301-kw aural. Antenna: 917-ft above av. terrain, 697-ft. above ground, 1177-ft. above sea level.

Latitude 43° 51' 05.5"
Longitude 70° 19' 40"

Transmitter: 2.5-mi. S of Gray.

Digital Facilities: Channel No. 43 (644-650 MHz). Power: 137.4-kw max. visual, aural. Antenna: 833-ft above av. terrain, 620-ft. above ground, 1086-ft. above sea level.

Latitude 43° 51' 06"
Longitude 70° 19' 40"

FCC Digital File Number: BPCDT-980825KF. Granted: July 06, 2006.

Note: Latitude and longitude coordinates shown are based on the North American Datum of 1927 (NAD 27) as currently required by the Mass Media Bureau of the FCC.

Multichannel TV Sound: Stereo only.

Satellite Earth Stations: Transmitter Comark; Vertex, Ku-band; Scientific-Atlanta, Ku-band; Comtech, C-band; Chapparral, C-band; Standard Communications, Scientific-Atlanta, Pinzone, M/A-Com receivers.

LMA: Local marketing agreement with WPME (U), Lewiston.

Ownership: The PSC Liquidating Trust (Group Owner).

Began Operation: September 14, 1986. Transfer of control to John W. Bride approved by FCC October 6, 1986. Sale to Pegasus Communications Corp. approved by FCC May 17, 1996. Involuntary assignment of license to HMW Inc., Debtor-In-Possession approved by FCC December 23, 2004. Transfer of control to The PSC Liquidating Trust by Pegasus Communications Corp. approved by FCC April 19, 2005. Sale to MM Licensing-Portland LLC or New Age Media of Maine License LLC pends.

Represented (sales): Pety Television Inc.

Represented (legal): Akin, Gump, Strauss, Hauer & Feld LLP.

Personnel:

Dennis Holland, General Manager.

James Jasper, Station Manager & Programming Assistant.

Bonnie Grant, General Sales Manager.

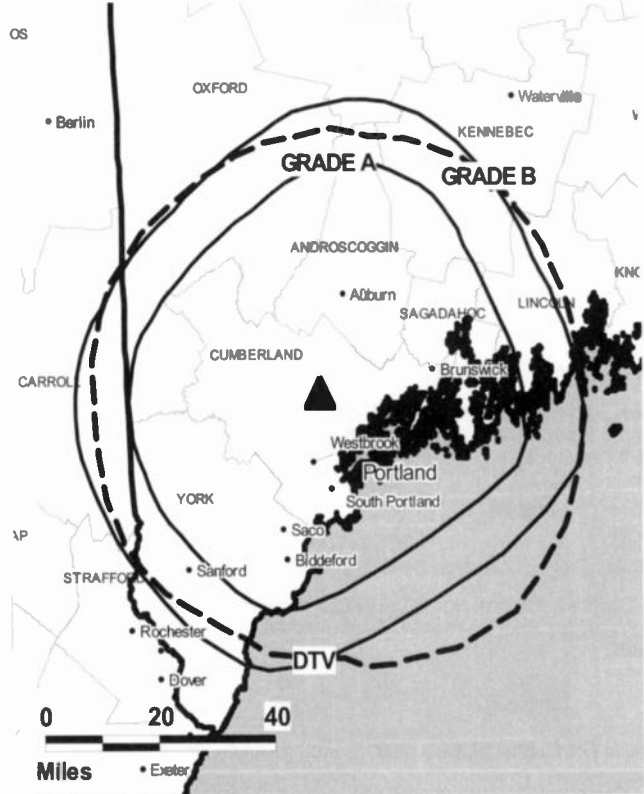
Cory Culleton, Local Sales Manager.

Dan Mecca, National Sales Manager.

Roy Duquette, Chief Engineer.

Gene Davis, Business Manager.

WPXT BMPCT-19851220KG GRANTED: 6/13/1986



© 2007 Warren Communications News

John Marshall, Creative Services Director.

Frank Welch, Production Manager.

Vicki Hamlin-Zahn, Traffic Manager.

Rates: On request.

City of License: Portland. **Station DMA:** Portland-Auburn, ME. **Rank:** 74.

Circulation © 2006 Nielsen. Coverage based on Nielsen study.

| GrandTotal | Cable TV Households | Non-cable TV Households | Total TV Households |
|-----------------------------------|---------------------|-------------------------|---------------------|
| Estimated Station Totals * | 294,210 | 109,610 | 403,820 |
| Average Weekly Circulation (2006) | 79,650 | 21,162 | 100,812 |
| Average Daily Circulation (2006) | | | 30,732 |
| Station DMA Total | Cable TV Households | Non-cable TV Households | Total TV Households |
| Estimated Station Totals * | 283,560 | 109,610 | 393,170 |
| Average Weekly Circulation (2006) | 77,914 | 21,162 | 99,076 |
| Average Daily Circulation (2006) | | | 30,444 |
| Other DMA Total | Cable TV Households | Non-cable TV Households | Total TV Households |
| Estimated Station Totals * | 10,650 | 0 | 10,650 |
| Average Weekly Circulation (2006) | 1,736 | 0 | 1,736 |
| Average Daily Circulation (2006) | | | 288 |

*Estimated station totals are sums of the Nielsen TV and Cable TV household estimates for each county in which the station registers viewing of more than 5% as per the Nielsen Survey Methods.

WPXT-DT
Ch. 43

Network Service: CW.

Grantee: HMW Inc., c/o Pegasus Broadcast Television Inc., 225 City Line Ave., Suite 103, Bala Cynwyd, PA 19004.

Studio: 4 Ledgeview Dr, Westbrook, ME 04092.

Mailing Address: 4 Ledgeview Dr., Westbrook, ME 04092.

Phone: 207-774-0051. **Fax:** 207-774-6849.

E-mail: maineswb@ourmaine.com; dholland@pgtv.com

Web Site: <http://www.maineswb.com>

Technical Facilities: Channel No. 43 (644-650 MHz). Authorized power: 137.4-kw max. visual, aural. Antenna: 833-ft above av. terrain, 620-ft. above ground, 1086-ft. above sea level.

| | | | |
|-----------|-----|-----|-----|
| Latitude | 43° | 51' | 06" |
| Longitude | 70° | 19' | 40" |

Transmitter: 2.5-mi. S of Gray.

Note: Latitude and longitude coordinates shown are based on the North American Datum of 1927 (NAD 27) as currently required by the Mass Media Bureau of the FCC.

Ownership: The PSC Liquidating Trust (Group Owner).

Began Operation: Station operating under Special Temporary Authority at 0.4-kw max. visual; no on-air date

Represented (legal): Akin, Gump, Strauss, Hauer & Feld LLP.

Represented (sales): Petry Television Inc.

Represented (engineering): duTreil, Lundin & Rackley Inc.

Personnel:

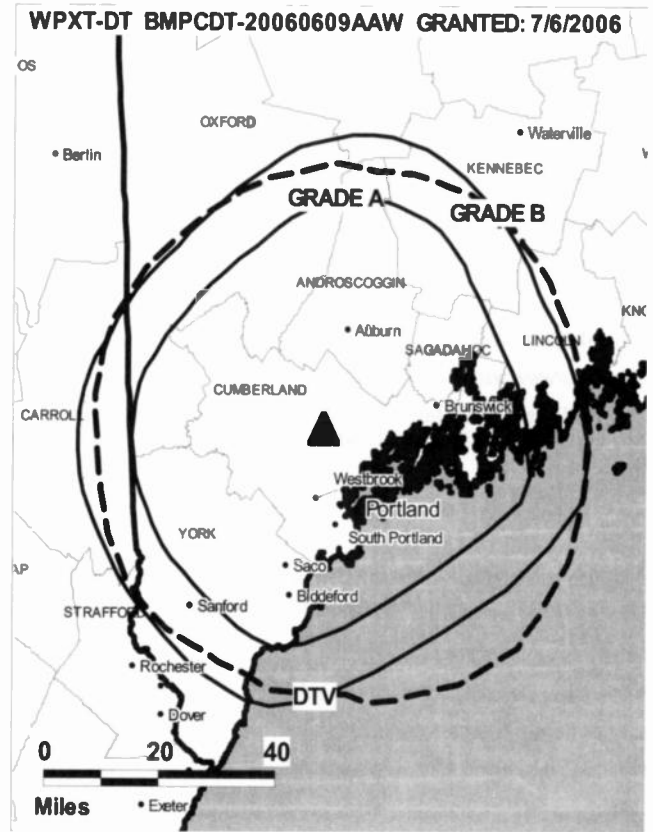
Dennis Holland, General Manager.

James Jasper, Station Manager & Programming Assistant.

Bonnie Grant, General Sales Manager.

Cory Culleton, Local Sales Manager.

Dan Mecca, National Sales Manager.



Roy Ouellete, Chief Engineer.

Gene Davis, Business Manager.

John Marshall, Creative Services Director.

Vicki Hamlin-Zahn, Traffic Manager.

City of License: Portland. **Station DMA:** Portland-Auburn, ME. **Rank:** 74.

Nielsen Data: Not available.

Maine — Presque Isle

WAGM-DT

Ch. 16

Network Service: CBS.

Licensee: NEPSK Inc., Box 1149, Presque Isle, ME 04769.

Studio: 12 Brewer Rd., Presque Isle, ME 04769.

Mailing Address: Box 1149, Presque Isle, ME 04769.

Phone: 207-764-4461; 800-393-9246. Fax: 207-764-5329.

E-mail: gwark@wagmtv.com

Web Site: http://www.wagmtv.com

Technical Facilities: Channel No. 16 (482-488 MHz). Authorized power: 3-kw max. visual. Antenna: 1093-ft above av. terrain, 89-ft. above ground, 1670-ft. above sea level.

| | | | |
|-----------|-----|-----|-----|
| Latitude | 46° | 33' | 05" |
| Longitude | 67° | 48' | 36" |

Note: Latitude and longitude coordinates shown are based on the North American Datum of 1927 (NAD 27) as currently required by the Mass Media Bureau of the FCC.

Ownership: NEPSK Inc. (Group Owner).

Began Operation: Station operating; no on-air date

Represented (legal): Holland & Knight LLP.

Represented (sales): Continental Television Sales.

Personnel:

Gordon Wark, President & General Manager.

Kelly Landeen, Local Sales Manager.

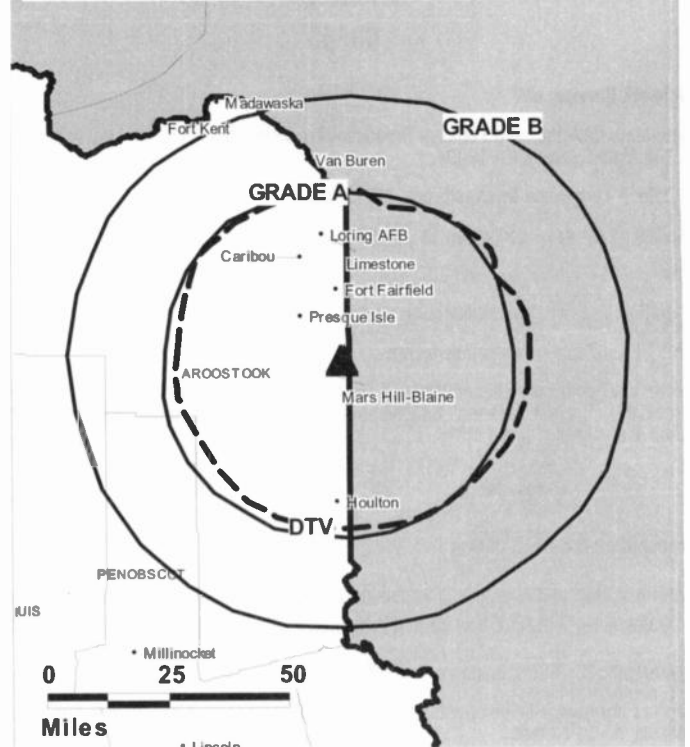
Linda Connolly, National & Regional Sales Manager & Program Director.

Jon Gulliver, News Director.

Gene Brewer, Engineering Director.

Cathy Donovan, Chief Financial Officer.

WAGM-DT BMPCDT-20030710AAE GRANTED: 8/5/2003



© 2007 Warren Communications News

Dylan Robinett, Promotion Director.

City of License: Presque Isle. Station DMA: Presque Isle, ME. Rank: 204.

Nielsen Data: Not available.

WAGM-TV

Ch. 8

Network Service: NBC, MNT, CBS.

Licensee: NEPSK Inc., 12 Brewer Road, Presque Isle, ME 04096.

Studio: 12 Brewer Rd., Presque Isle, ME 04769.

Mailing Address: Box 1149, Presque Isle, ME 04769.

Phone: 207-764-4461; 800-393-9246. **Fax:** 207-764-5329.

E-mail: gwark@wagmtv.com

Web Site: http://www.wagmtv.com

Technical Facilities: Channel No. 8 (180-186 MHz). Authorized power: 120-kw visual. Antenna: 1148-ft above av. terrain, 138-ft. above ground, 1722-ft. above sea level.

Latitude 46° 33' 04"
Longitude 67° 48' 35"

Transmitter: Mars Hill, 3.6-mi. NE of center of Mars Hill Community.

Digital Facilities: Channel No. 16 (482-488 MHz). Power: 3-kw max. visual. Antenna: 1093-ft above av. terrain, 89-ft. above ground, 1670-ft. above sea level.

Latitude 46° 33' 05"
Longitude 67° 48' 36"

FCC Digital File Number: BPCDT-19991021ACE. Granted: August 05, 2003.

Note: Latitude and longitude coordinates shown are based on the North American Datum of 1927 (NAD 27) as currently required by the Mass Media Bureau of the FCC.

Ownership: NEPSK Inc. (Group Owner).

Began Operation: October 13, 1956. Sale of 94.8% to Hildreth family by Harold Glidden approved by FCC September 19, 1956 (Television Digest, Vol. 13:39). Sale to present owner approved by FCC February 8, 1984. Sale to Max Media Properties LLC approved by FCC February 18, 1999 but never consummated.

Represented (sales): Continental Television Sales.

Represented (legal): Holland & Knight LLP.

Represented (engineering): Denny & Associates PC.

Personnel:

Gordon Wark, President & General Manager.

Kelly Landeen, Local Sales Manager.

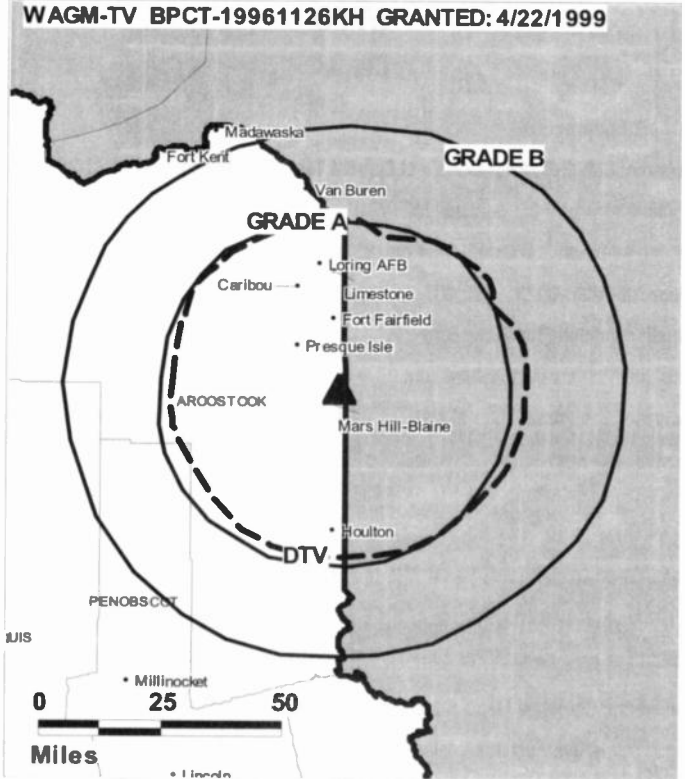
Linda Connolly, National & Regional Sales Manager & Program Director.

Jon Gulliver, News Director.

Gene Brewer, Engineering Director.

Cathy Donovan, Chief Financial Officer.

Dylan Robinett, Promotion Director.



© 2007 Warren Communications News

Rates: On request.

City of License: Presque Isle. **Station DMA:** Presque Isle, ME. **Rank:** 204.

Circulation © 2006 Nielsen. Coverage based on Nielsen study.

| GrandTotal | Cable TV Households | Non-cable TV Households | Total TV Households |
|-----------------------------------|---------------------|-------------------------|---------------------|
| Estimated Station Totals * | 18,710 | 12,430 | 31,140 |
| Average Weekly Circulation (2006) | 15,941 | 6,551 | 22,492 |
| Average Daily Circulation (2006) | | | 14,854 |
| Station DMA Total | Cable TV Households | Non-cable TV Households | Total TV Households |
| Estimated Station Totals * | 18,710 | 12,430 | 31,140 |
| Average Weekly Circulation (2006) | 15,941 | 6,551 | 22,492 |
| Average Daily Circulation (2006) | | | 14,854 |

*Estimated station totals are sums of the Nielsen TV and Cable TV household estimates for each county in which the station registers viewing of more than 5% as per the Nielsen Survey Methods.

WPFO
Ch. 23

Network Service: FOX.

Licensee: CMCG Portland License LLC, 4414 Tejon Rd., Toledo, OH 43623-2554.

Studio: 233 Oxford St., Portland, ME 04101.

Mailing Address: 233 Oxford St., Portland, ME 04101.

Phone: 207-828-0023. **Fax:** 207-347-7323.

E-mail: mlambert@fox23me.com

Web Site: http://www.fox23me.com

Technical Facilities: Channel No. 23 (524-530 MHz). Authorized power: 5000-kw max. visual. Antenna: 1011-ft above av. terrain, 604-ft. above ground, 1293-ft. above sea level.

Latitude 44° 09' 16"
Longitude 70° 00' 37"

Transmitter: Danforth Hill, 10-mi. ENE of Augusta.

Note: Latitude and longitude coordinates shown are based on the North American Datum of 1927 (NAD 27) as currently required by the Mass Media Bureau of the FCC.

Ownership: Corporate Media Consultants Group LLC (Group Owner).

Began Operation: August 27, 1999. Sale to present owner by Paxson Communications Corp. approved by FCC February 7, 2003. Transfer of control to Paxson Communications Corp. by WinStar Communications Inc. approved by FCC September 4, 1998.

Represented (legal): Shook Hardy & Bacon LLP.

Represented (engineering): Bond & Pecaro Inc.

Personnel:

Mitch Lambert, Vice President & General Manager.

Tom MacArthur, General Sales Manager.

Michael Grant, Local Sales Manager.

Dave Cox, Chief Engineer.

Ann Gagne, Business Manager.

Jennifer Van Der Werf, Promotions & Programming Manager.

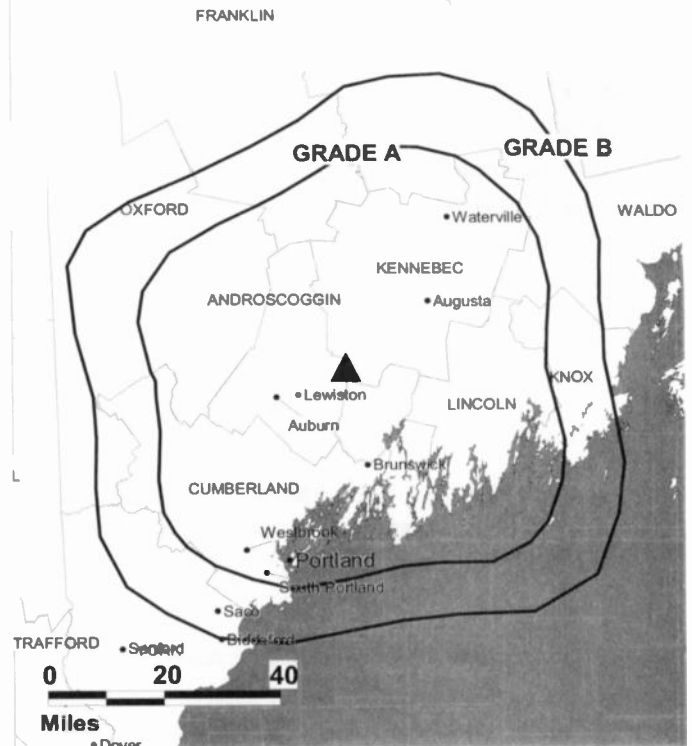
Maurice Wormely, Production Manager.

Cathy Robbins, Traffic Manager.

Rates: On request.

City of License: Waterville. **Station DMA:** Portland-Auburn, ME. **Rank:** 74.

WPFO BPCT-961001UT GRANTED: 4/9/98

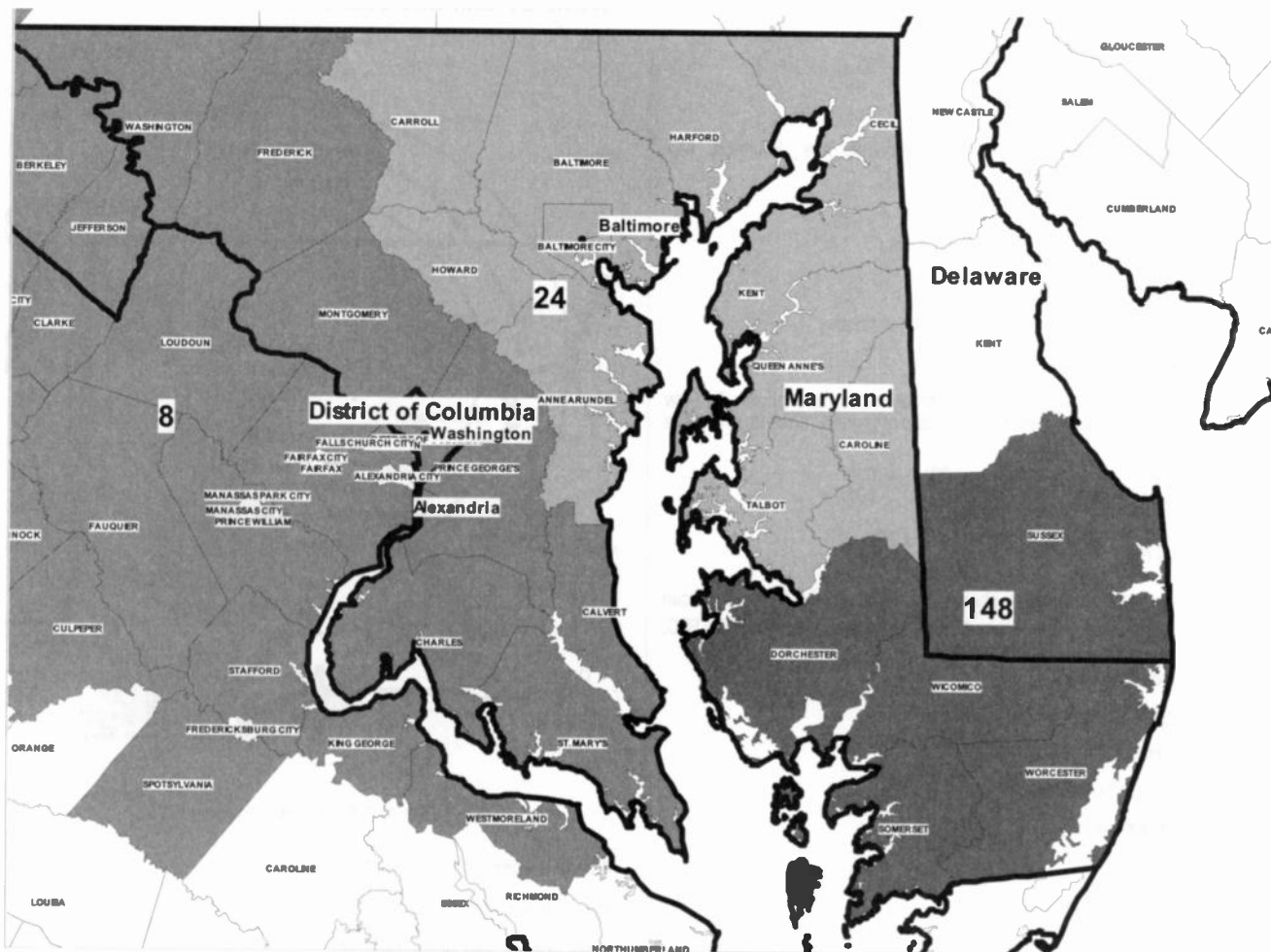


© 2007 Warren Communications News

Circulation © 2006 Nielsen. Coverage based on Nielsen study.

| GrandTotal | Cable TV Households | Non-cable TV Households | Total TV Households |
|-----------------------------------|---------------------|-------------------------|---------------------|
| Estimated Station Totals * | 294,210 | 115,110 | 409,320 |
| Average Weekly Circulation (2006) | 107,758 | 31,869 | 139,627 |
| Average Daily Circulation (2006) | | | 38,149 |
| Station OMA Total | Cable TV Households | Non-cable TV Households | Total TV Households |
| Estimated Station Totals * | 283,560 | 115,110 | 398,670 |
| Average Weekly Circulation (2006) | 104,393 | 31,869 | 136,262 |
| Average Daily Circulation (2006) | | | 37,627 |
| Other OMA Total | Cable TV Households | Non-cable TV Households | Total TV Households |
| Estimated Station Totals * | 10,650 | 0 | 10,650 |
| Average Weekly Circulation (2006) | 3,365 | 0 | 3,365 |
| Average Daily Circulation (2006) | | | 522 |

*Estimated station totals are sums of the Nielsen TV and Cable TV household estimates for each county in which the station registers viewing of more than 5% as per the Nielsen Survey Methods.



© 2007 Warren Communications News

| MARKET | NIELSEN DMA TV HOUSEHOLDS | RANK | MARKET AREA COMMERCIAL STATIONS |
|---------------------------------|---------------------------|------|---|
| Washington, DC (Hagerstown, MD) | 2,272,120 | 8 | WDCA (20); WDCA-OT (35); WDCW (50); WDCW-OT (51); WFDC-OT (15); WFDC-TV (14); WHAG-OT (55); WHAG-TV (25); WJAL (68); WJAL-OT (16); WJLA-OT (39); WJLA-TV (7); WPXW (66); WPXW-OT (43); WRC-OT (48); WRC-TV (4); WTTG (5); WTTG-OT (36); WUSA (9); WUSA-OT (34); WWPX (60); WWPX-OT (12) |
| Baltimore, MD | 1,097,290 | 24 | WBAL-OT (59); WBAL-TV (11); WBFF (45); WBFF-OT (46); WJZ-OT (38); WJZ-TV (13); WMAR-OT (52); WMAR-TV (2); WNUV (54); WNUV-OT (40); WUTB (24); WUTB-OT (41) |
| Salisbury, MD | 150,790 | 148 | WBOC-OT (21); WBOC-TV (16); WMOT (47); WMOT-OT (53) |

Maryland *Digital* Station Totals as of October 1, 2006

| | VHF | UHF | TOTAL |
|------------------------|-----|-----|-------|
| Commercial Television | 0 | 10 | 10 |
| Educational Television | 0 | 6 | 6 |
| | 0 | 16 | 16 |

Maryland Analog Station Totals as of October 1, 2006

| | VHF | UHF | TOTAL |
|------------------------|-----|-----|-------|
| Commercial Television | 3 | 7 | 10 |
| Educational Television | 0 | 6 | 6 |
| | 3 | 13 | 16 |

WBAL-DT
Ch. 59

Network Service: NBC.

Licensee: WBAL Hearst-Argyle Television Inc., 3800 Hooper Ave., Baltimore, MD 21211.

Studio: 3800 Hooper Ave., Baltimore, MD 21211.

Mailing Address: 3800 Hooper Ave., Baltimore, MD 21211.

Phone: 410-467-3000. **Fax:** 410-338-6526.

E-mail: 11news@thewbalchannel.com; banderson@hearst.com

Web Site: http://www.thewbalchannel.com

Technical Facilities: Channel No. 59 (740-746 MHz). Authorized power: 513-kw visual. Antenna: 1024-ft above av. terrain, 981-ft. above ground, 1299-ft. above sea level.

| | | | |
|-----------|-----|-----|------|
| Latitude | 39° | 20' | 005" |
| Longitude | 76° | 39' | 003" |

Transmitter: Television Hill.

Note: Latitude and longitude coordinates shown are based on the North American Datum of 1927 (NAD 27) as currently required by the Mass Media Bureau of the FCC.

Multichannel TV Sound: Stereo only.

Ownership: Hearst-Argyle Television Inc. (Group Owner).

Began Operation: December 8, 1999. Standard Definition.

Represented (sales): Eagle Television Sales.

Represented (engineering): Denny & Associates PC.

Personnel:

Jordan Wertlieb, President & General Manager.

Barbara Anderson, General Sales Manager.

Kelly Tallent, Local Sales Manager.

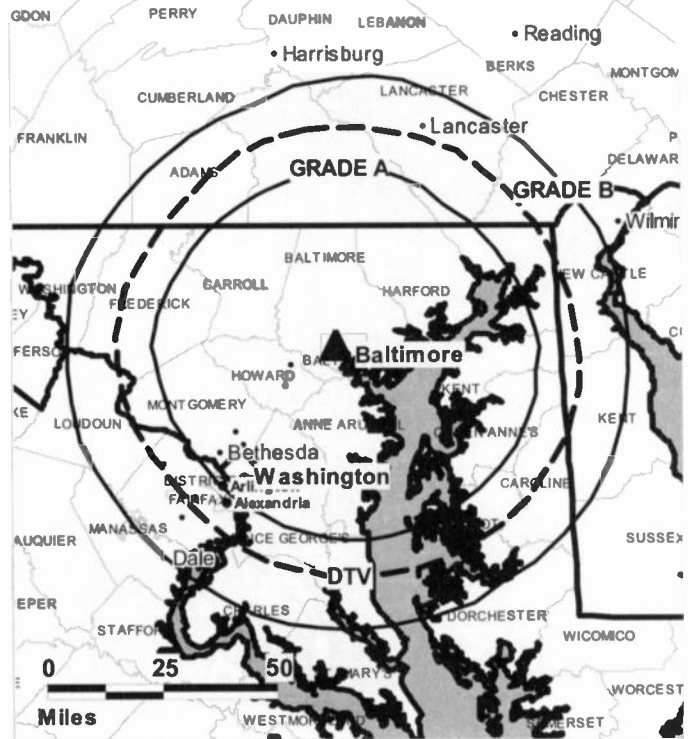
Joshua Nair, National & Regional Sales Manager.

Michelle Butt, News Director.

Hank Volpe, Chief Engineer.

Jeanna Stanley, Business Manager.

WBAL-DT BMPCDT-20020419AAS GRANTED: 6/14/2002



© 2007 Warren Communications News

Wanda Draper, Public Affairs & Program Director.

Mike Winner, Marketing Sales Manager.

Peter Schnell, Production Director.

Victoria Rose, Research Director.

Russ Nelligan, Creative Services Director.

Kate Cremen, Traffic Manager.

City of License: Baltimore. **Station DMA:** Baltimore, MD. **Rank:** 24.

Nielsen Data: Not available.

WBAL-TV
Ch. 11

Network Service: NBC.

Licensee: WBAL Hearst-Argyle Television Inc., 3800 Hooper Ave., Baltimore, MD 21211.

Studio: 3800 Hooper Ave., Baltimore, MD 21211.

Mailing Address: 3800 Hooper Ave., Baltimore, MD 21211.

Phone: 410-467-3000. **Fax:** 410-338-6526.

E-mail: 11news@thewbalchannel.com; banderson@hearst.com

Web Site: http://www.thewbalchannel.com

Technical Facilities: Channel No. 11 (198-204 MHz). Authorized power: 316-kw visual, 31.6-kw aural. Antenna: 981-ft above av. terrain, 938-ft. above ground, 1257-ft. above sea level.

Latitude 39° 20' 05"
Longitude 76° 39' 03"

Transmitter: Television Hill.

Digital Facilities: Channel No. 59 (740-746 MHz). Power: 513-kw visual. Antenna: 1024-ft above av. terrain, 981-ft. above ground, 1299-ft. above sea level.

Latitude 39° 20' 005"
Longitude 76° 39' 003"

FCC Digital File Number: BMPCDT-20020419AAS. Granted: June 14, 2002.

Note: Latitude and longitude coordinates shown are based on the North American Datum of 1927 (NAD 27) as currently required by the Mass Media Bureau of the FCC.

Multichannel TV Sound: Stereo and separate audio program.

Satellite Earth Stations: Transmitter Larcant; Scientific-Atlanta, 7-meter C-band; Andrew, 4.5-meter Ku & C-band; Satcom Technologies, 5.5-meter Ku-band; Scientific-Atlanta, M/A-Corn, Agile Omni receivers.

AM Affiliate: WBAL, 50-kw, 1090 kHz (NBC).

FM Affiliate: WIYY, 20-kw, 97.9 MHz (No. 250), 960-ft.

SNG Mobile Dish: Wolf Coach Powertruck, Ku-band.

News Services: UPI, Conus, CNN Newsource, AP.

Ownership: Hearst-Argyle Television Inc. (Group Owner).

Began Operation: March 11, 1948.

Represented (sales): Eagle Television Sales.

Represented (legal): Brooks, Pierce, McLendon, Humphrey & Leonard LLP.

Personnel:

Jordan Wertlieb, President & General Manager.

Barbara Anderson, General Sales Manager.

Kelly Tallent, Local Sales Manager.

Joshua Nair, National & Regional Sales Manager.

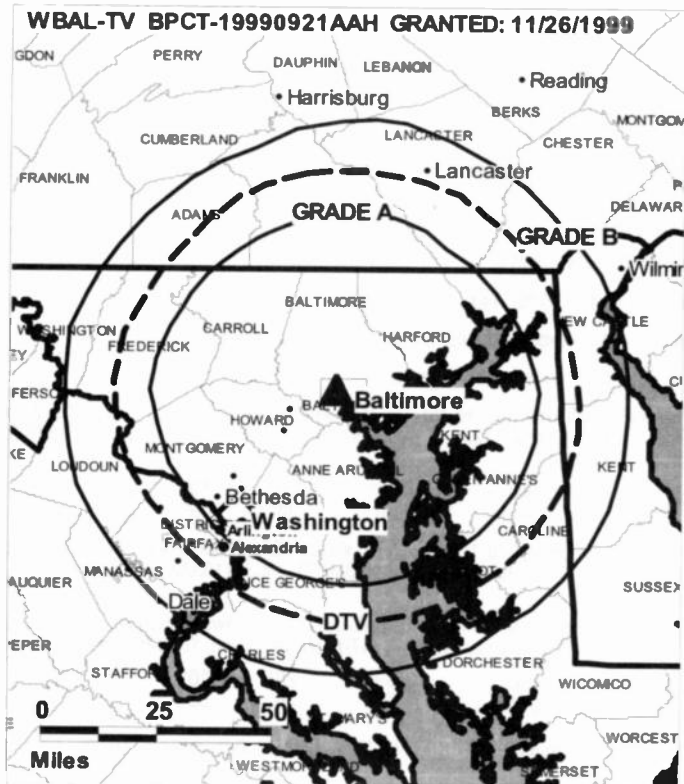
Michelle Butt, News Director.

Hank Volpe, Chief Engineer.

Jeanna Stanley, Business Manager.

Mike Winner, Marketing Sales Manager.

Peter Schnell, Production Director.



© 2007 Warren Communications News

Victoria Rose, Research Director.

Wanda Draper, Public Affairs & Program Director.

Kate Cremen, Traffic Manager.

Russ Nelligan, Creative Services Director.

Rates: On request.

City of License: Baltimore. **Station DMA:** Baltimore, MD. **Rank:** 24.

Circulation © 2006 Nielsen. Coverage based on Nielsen study.

| GrandTotal | Cable TV Households | Non-cable TV Households | Total TV Households |
|-----------------------------------|----------------------------|--------------------------------|----------------------------|
| Estimated Station Totals * | 1,147,510 | 522,000 | 1,669,510 |
| Average Weekly Circulation (2006) | 637,099 | 241,521 | 878,620 |
| Average Daily Circulation (2006) | | | 449,713 |
| Station OMA Total | Cable TV Households | Non-cable TV Households | Total TV Households |
| Estimated Station Totals * | 788,660 | 300,560 | 1,089,220 |
| Average Weekly Circulation (2006) | 531,912 | 213,597 | 745,509 |
| Average Daily Circulation (2006) | | | 405,326 |
| Other OMA Total | Cable TV Households | Non-cable TV Households | Total TV Households |
| Estimated Station Totals * | 358,850 | 221,440 | 580,290 |
| Average Weekly Circulation (2006) | 105,187 | 27,924 | 133,111 |
| Average Daily Circulation (2006) | | | 44,387 |

*Estimated station totals are sums of the Nielsen TV and Cable TV household estimates for each county in which the station registers viewing of more than 5% as per the Nielsen Survey Methods.

WBFF
Ch. 45

Network Service: FOX.

Licensee: Chesapeake Television Licensee LLC, c/o Shaw Pittman LLP, 2300 N St. NW, Washington, DC 20037-1128.

Studio: 2000 W. 41st St., Baltimore, MD 21211-1420.

Mailing Address: 2000 W. 41st St., Baltimore, MD 21211-1420.

Phone: 410-467-4545. **Fax:** 410-467-5090.

E-mail: news@foxbaltimore.com; lcastriota@foxbaltimore.com

Web Site: http://www.foxbaltimore.com

Technical Facilities: Channel No. 45 (656-662 MHz). Authorized power: 1292-kw max. visual. Antenna: 1238-ft above av. terrain, 1259-ft. above ground, 1549-ft. above sea level.

| | | | |
|-----------|-----|-----|-----|
| Latitude | 39° | 20' | 10" |
| Longitude | 76° | 38' | 59" |

Holds CP for change to 1290-kw max. visual, 1258-ft above av. terrain, 1264-ft. above ground, 1533-ft. above sea level; BMPCT-20030116AAX.

Digital Facilities: Channel No. 46 (662-668 MHz). Power: 955-kw max. visual. Antenna: 1243-ft above av. terrain, 1247-ft. above ground, 1516-ft. above sea level.

| | | | |
|-----------|-----|-----|-----|
| Latitude | 39° | 20' | 10" |
| Longitude | 76° | 38' | 59" |

FCC Digital File Number: BPCDT-980803KR. Granted: December 18, 2003.

Note: Latitude and longitude coordinates shown are based on the North American Datum of 1927 (NAD 27) as currently required by the Mass Media Bureau of the FCC.

LMA: Local marketing agreement with WNUV (W), Baltimore.

Ownership: Sinclair Broadcast Group Inc. (Group Owner).

Began Operation: April 11, 1971.

Represented (sales): Millennium Sales & Marketing.

Represented (legal): Shaw Pittman.

Represented (engineering): Carl T. Jones Corp.

Personnel:

William Fanshawe, General Manager.

Russell Lucas, Operations Manager.

Lou Castriota, General Sales Manager.

Greg Sodana, National Sales Manager.

Scott Livingston, News Director.

Dennis Winters, Chief Engineer.

William Murphy, Business Manager.

David Hackney, Chief Financial Officer.

Mary Press, Program Director.

Peter Ferraro, Promotion Manager.

Dwight Weems, Production Manager.

Wendy Fodel, Research Director.

WBFF BMPCT-20030116AAX GRANTED: 1/6/2004 ● Allent



Sharon Hennegan, Traffic Manager.

Sharon Wylie, Public Affairs Manager.

Highest 30 Sec. Rate: \$4000.

City of License: Baltimore. **Station DMA:** Baltimore, MD. **Rank:** 24.

Circulation © 2006 Nielsen. Coverage based on Nielsen study.

| GrandTotal | Cable TV Households | Non-cable TV Households | Total TV Households |
|-----------------------------------|------------------------|----------------------------|------------------------|
| Estimated Station Totals * | 806,130 | 323,900 | 1,130,030 |
| Average Weekly Circulation (2006) | 403,215 | 164,049 | 567,264 |
| Average Daily Circulation (2006) | | | 208,386 |
| Station OMA Total | Cable TV Households | Non-cable TV Households | Total TV Households |
| Estimated Station Totals * | 788,660 | 300,560 | 1,089,220 |
| Average Weekly Circulation (2006) | 399,063 | 153,962 | 553,025 |
| Average Daily Circulation (2006) | | | 206,083 |
| Other DMA Total | Cable TV Households | Non-cable TV Households | Total TV Households |
| Estimated Station Totals * | 17,470 | 23,340 | 40,810 |
| Average Weekly Circulation (2006) | 4,152 | 10,087 | 14,239 |
| Average Daily Circulation (2006) | | | 2,303 |

*Estimated station totals are sums of the Nielsen TV and Cable TV household estimates for each county in which the station registers viewing of more than 5% as per the Nielsen Survey Methods.

Maryland — Baltimore

WBFF-DT

Ch. 46

Network Service: IND, FOX.

Licensee: Chesapeake Television Licensee LLC, c/o Shaw Pittman LLP, 2300 N St. NW, Washington, DC 20037-1128.

Studio: 2000 W. 41st St., Baltimore, MD 21211-1420.

Mailing Address: 2000 W. 41st St., Baltimore, MD 21211-1420.

Phone: 410-467-4545. **Fax:** 410-467-5090.

E-mail: news@foxbaltimore.com; lcastrio@foxbaltimore.com

Web Site: http://www.foxbaltimore.com

Technical Facilities: Channel No. 46 (662-668 MHz). Authorized power: 955-kw max. visual. Antenna: 1243-ft above av. terrain, 1247-ft. above ground, 1516-ft. above sea level.

| | | | |
|-----------|-----|-----|-----|
| Latitude | 39° | 20' | 10" |
| Longitude | 76° | 38' | 59" |

Transmitter: 3900 Hooper Ave.

Note: Latitude and longitude coordinates shown are based on the North American Datum of 1927 (NAD 27) as currently required by the Mass Media Bureau of the FCC.

Ownership: Sinclair Broadcast Group Inc. (Group Owner).

Began Operation: March 30, 2000. Standard Definition.

Represented (legal): Shaw Pittman.

Represented (sales): Millennium Sales & Marketing.

Personnel:

William Fanshawe, General Manager.

Russell Lucas, Operations Manager.

Lou Castriota, General Sales Manager.

Greg Sodana, National Sales Manager.

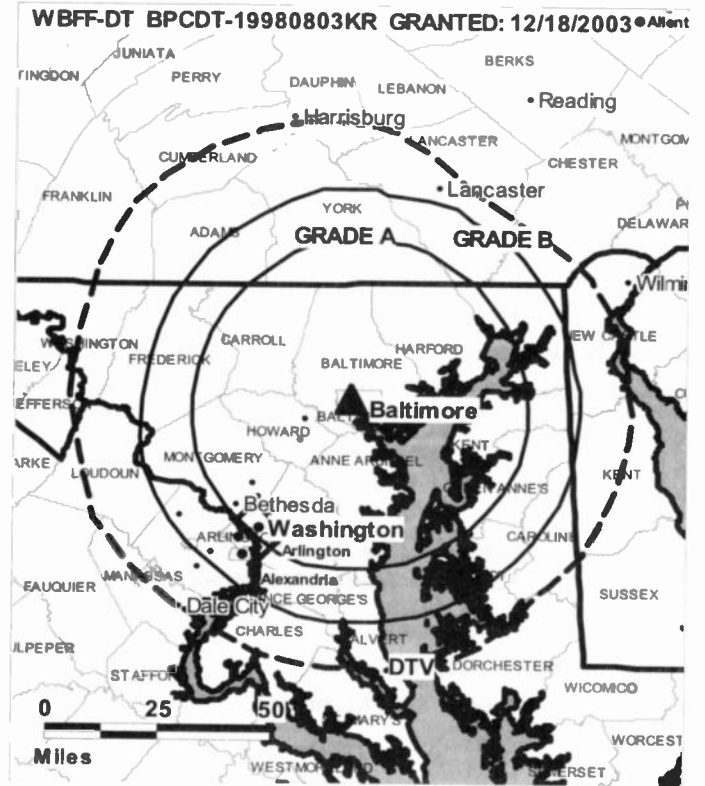
Scott Livingston, News Director.

Dennis Winters, Chief Engineer.

William Murphy, Business Manager.

David Hackney, Chief Financial Officer.

Mary Press, Program Director.



Peter Ferraro, Promotion Director.

Dwight Weems, Production Manager.

Wendy Fodel, Research Director.

Sharon Hennegan, Traffic Manager.

Sharon Wylle, Public Affairs Manager.

Rates: On request.

City of License: Baltimore. **Station DMA:** Baltimore, MD. **Rank:** 24.

Nielsen Data: Not available.

WJZ-DT
Ch. 38

Network Service: CBS.

Licensee: Viacom Inc., 2000 K St. NW, Suite 725, Washington, DC 20006.

Studio: Television Hill, 3725 Malden Ave., Baltimore, MD 21211.

Mailing Address: Television Hill, 3725 Malden Ave., Baltimore, MD 21211.

Phone: 410-466-0013. **Fax:** 410-578-7502.

E-mail: newmanj@wjz.com

Web Site: <http://www.wjz.com>

Technical Facilities: Channel No. 38 (614-620 MHz). Authorized power: 1000-kw max. visual. Antenna: 1024-ft above av. terrain, 978-ft. above ground, 1296-ft. above sea level.

| | | | |
|-----------|-----|-----|-----|
| Latitude | 39° | 20' | 05" |
| Longitude | 76° | 39' | 03" |

Note: Latitude and longitude coordinates shown are based on the North American Datum of 1927 (NAD 27) as currently required by the Mass Media Bureau of the FCC.

Ownership: CBS Corp. (Group Owner).

Began Operation: April 7, 2000. High Definition.

Represented (legal): Leventhal, Senter & Lerman PLLC.

Personnel:

Jay Newman, Vice President & General Manager.

Fred Thomas, Broadcast Operations Manager.

Sarah Scott, Director, Sales.

Michelle Wilson, National Sales Manager.

Gail Bending, News Director.

Rick Seaby, Director, Broadcast Operations & Engineering.

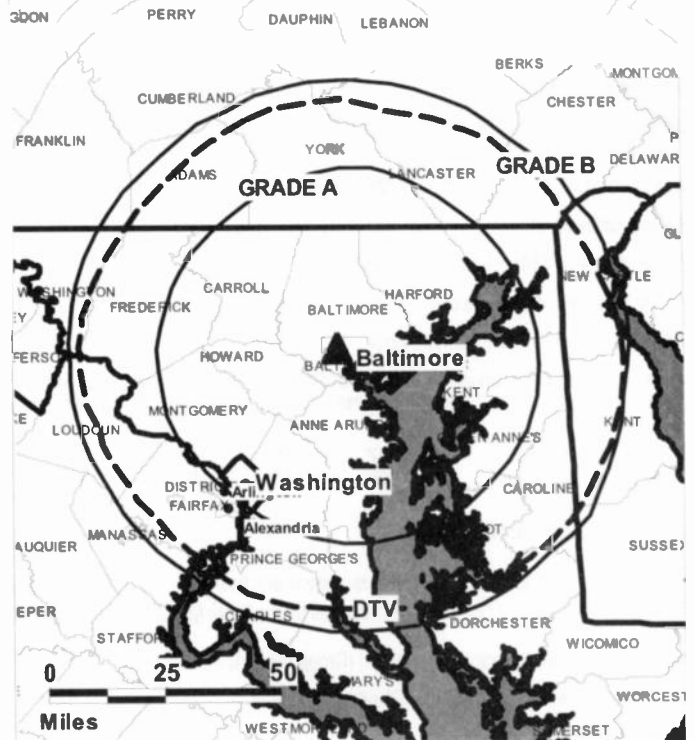
Pete Mentch, Engineering Manager.

Bob Imhoff, Controller.

Brenda Comfort, Assistant controller.

Michelle Owd-Wood, Program Administrator.

WJZ-DT BPCDT-980724KL GRANTED: 8/17/1998



© 2007 Warren Communications News

Ruth Heltne-Carlin, Marketing & Development Director.

Donna Bertling, Promotion & Creative Services Director.

Susan Otradovec, Public Affairs Manager.

Rates: On request.

City of License: Baltimore. **Station OMA:** Baltimore, MD. **Rank:** 24.

Nielsen Data: Not available.

WJZ-TV
Ch. 13

Network Service: CBS.

Licensee: Viacom Inc., 2000 K St. NW, Suite 725, Washington, DC 20006.

Studio: Television Hill, 3725 Malden Ave., Baltimore, MD 21211.

Mailing Address: 3725 Malden Ave., Television Hill, Baltimore, MD 21211.

Phone: 410-466-0013. **Fax:** 410-578-7502.

E-mail: newmanj@wjz.com

Web Site: http://www.wjz.com

Technical Facilities: Channel No. 13 (210-216 MHz). Authorized power: 316-kw visual, 31.6-kw aural. Antenna: 958-ft above av. terrain, 935-ft. above ground, 1253-ft. above sea level.

Latitude 39° 20' 05"
Longitude 76° 39' 03"

Transmitter: Television Hill, 3725 Malden Ave.

Digital Facilities: Channel No. 38 (614-620 MHz). Power: 1000-kw max. visual. Antenna: 1024-ft above av. terrain, 978-ft. above ground, 1296-ft. above sea level.

Latitude 39° 20' 05"
Longitude 76° 39' 03"

Note: Latitude and longitude coordinates shown are based on the North American Datum of 1927 (NAD 27) as currently required by the Mass Media Bureau of the FCC.

Multichannel TV Sound: Stereo only.

Satellite Earth Stations: Transmitter Harris; Andrew, 7.5-meter C-band; EASI, 4.6-meter Ku & C-band; Andrew, 4.6-meter Ku-band; Standard Components receivers.

AM Affiliate: WJFK Baltimore 1300 AM.

FM Affiliate: WLIF Baltimore 101.9 FM.

SNG Mobile Dish: Advent, 1.2-meter Ku-band.

News Services: CNN Newsource, CBS Newspath, AP.

Ownership: CBS Corp. (Group Owner).

Began Operation: November 2, 1948. Sale to Westinghouse Broadcasting by Ben & Herman Cohen families approved by FCC June 27, 1957 (Television Digest, Vol. 13:18, 19, 26). Sale to present owner from CBS Inc. approved by FCC May 3, 2000.

Represented (sales): CBS/Group W TV Sales.

Represented (legal): Leventhal, Senter & Lerman PLLC.

Personnel:

Jay Newman, Vice President & General Manager.

Fred Thomas, Broadcast Operation Manager.

Sarah Scott, Director, Sales.

Michelle Wilson, National Sales Manager.

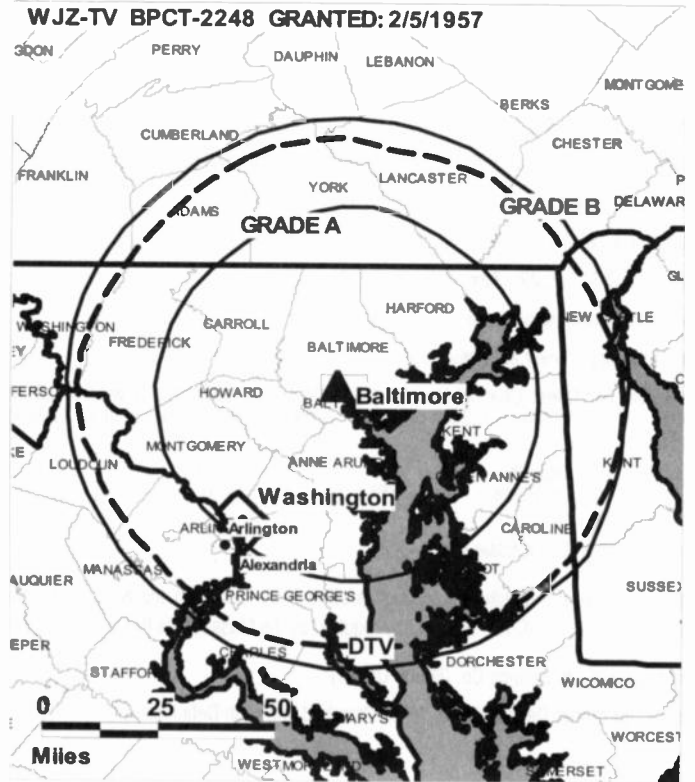
Gail Bending, News Director.

Rick Seaby, Director, Broadcast Operations & Engineering.

Pete Mentch, Engineering Manager.

Bob Imhoff, Controller.

Brenda Comfort, Assistant Controller.



© 2007 Warren Communications News

Michelle Dowd-Wood, Program Administrator.

Ruth Helfne-Carlín, Marketing & Development Director.

Donna Bertling, Promotion & Creative Services Director.

Susan Otradovec, Public Affairs Director.

Rates: On request.

City of License: Baltimore. **Station DMA:** Baltimore, MD. **Rank:** 24.

Circulation © 2006 Nielsen. Coverage based on Nielsen study.

| GrandTotal | Cable TV Households | Non-cable TV Households | Total TV Households |
|-----------------------------------|---------------------|-------------------------|---------------------|
| Estimated Station Totals * | 1,269,530 | 519,400 | 1,788,930 |
| Average Weekly Circulation (2006) | 653,467 | 244,909 | 898,376 |
| Average Daily Circulation (2006) | | | 448,680 |

| Station OMA Total | Cable TV Households | Non-cable TV Households | Total TV Households |
|-----------------------------------|---------------------|-------------------------|---------------------|
| Estimated Station Totals * | 788,660 | 300,560 | 1,089,220 |
| Average Weekly Circulation (2006) | 533,989 | 213,537 | 747,526 |
| Average Daily Circulation (2006) | | | 402,765 |

| Other OMA Total | Cable TV Households | Non-cable TV Households | Total TV Households |
|-----------------------------------|---------------------|-------------------------|---------------------|
| Estimated Station Totals * | 480,870 | 218,840 | 699,710 |
| Average Weekly Circulation (2006) | 119,478 | 31,372 | 150,850 |
| Average Daily Circulation (2006) | | | 45,915 |

*Estimated station totals are sums of the Nielsen TV and Cable TV household estimates for each county in which the station registers viewing of more than 5% as per the Nielsen Survey Methods.

WMAR-DT
Ch. 52

Network Service: ABC.

Licensee: Scripps Howard Broadcasting Co., 312 Walnut St., Cincinnati, OH 45202.

Studio: 6400 York Rd., Baltimore, MD 21212.

Mailing Address: 6400 York Rd., Baltimore, MD 21212.

Phone: 410-377-2222. **Fax:** 410-377-3010.

E-mail: draman@wmar.com

Web Site: <http://www.abc2news.com>

Technical Facilities: Channel No. 52 (698-704 MHz). Authorized power: 602.6-kw max. visual. Antenna: 1020-ft above av. terrain, 978-ft. above ground, 1296-ft. above sea level.

| | | | |
|-----------|-----|-----|-----|
| Latitude | 39° | 20' | 05" |
| Longitude | 76° | 39' | 03" |

Transmitter: 3724 Parkdale Ave.

Note: Latitude and longitude coordinates shown are based on the North American Datum of 1927 (NAD 27) as currently required by the Mass Media Bureau of the FCC.

Ownership: E. W. Scripps Co. (Group Owner).

Began Operation: December 20, 1999. Standard and High Definition.

Personnel:

Drew Berry, Vice President & General Manager.

Michael Draman, Station Manager.

Carl Miller, Sales Director.

Connie Howard, News Director.

Joseph M. Bruno, Engineering Director.

Tom Beaufeiler, Controller.

Darlene Dorman, Program Director.

Harry Kakel, Production Manager.

Christina Clemson, Research Director.

WMAR-DT BPCDT-980731KE GRANTED: 8/17/1998



© 2007 Warren Communications News

Maria Mager, Creative Services Director.

Don Smith, Traffic Manager.

Cheron Porter, Community Affairs Director.

Rates: On request.

City of License: Baltimore. **Station DMA:** Baltimore, MD. **Rank:** 24.

Nielsen Data: Not available.

WMAR-TV
Ch. 2

Network Service: ABC.

Licensee: Scripps Howard Broadcasting Co., 6400 York Rd., Baltimore, MD 21212.

Studio: 6400 York Rd., Baltimore, MD 21212.

Mailing Address: 6400 York Rd., Baltimore, MD 21212.

Phone: 410-377-2222. **Fax:** 410-377-3010.

E-mail: draman@wmar.com

Web Site: http://www.abc2news.com

Technical Facilities: Channel No. 2 (54-60 MHz). Authorized power: 100-kw visual, 11-kw aural. Antenna: 974-ft above av. terrain, 931-ft. above ground, 1250-ft. above sea level.

Latitude 39° 20' 05"
Longitude 76° 39' 03"

Transmitter: Television Hill, 3724 Parkdale Ave.

Digital Facilities: Channel No. 52 (698-704 MHz). Power: 602.6-kw max. visual. Antenna: 1020-ft above av. terrain, 978-ft. above ground, 1296-ft. above sea level.

Latitude 39° 20' 05"
Longitude 76° 39' 03"

FCC Digital File Number: BPCDT-980713KE. Granted: August 17, 1998.

Note: Latitude and longitude coordinates shown are based on the North American Datum of 1927 (NAD 27) as currently required by the Mass Media Bureau of the FCC.

Multichannel TV Sound: Stereo only.

Satellite Earth Stations: Transmitter Harris; Scientific-Atlanta, 7-meter C-band; AFC, 3.2-meter Ku-band; Andrew, 3.6-meter Ku-band; Andrew, 4.5-meter Ku & C-band; Standard Communications, Scientific-Atlanta, M/A-Corn, DX Engineering, Andrew receivers.

SMG Mobile Dish: Frontline/Andrew, 2.4-meter Ku-band.

News Service: AP.

Ownership: E. W. Scripps Co. (Group Owner).

Began Operation: October 27, 1947. Sale to present owner by Gillett Holdings Inc. approved by FCC December 19, 1990 (Television Digest, Vol. 30:30, 33; 31:5, 6, 14). Station sold by Abell Communications to Times Mirror, who subsequently sold to Gillett (Vol. 26:28). FCC approved sale September 4, 1986.

Represented (sales): Harrington, Righter & Parsons Inc.

Represented (legal): Baker & Hostetler LLP.

Personnel:

Drew Berry, Vice President & General Manager.

Michael Draman, Station Manager.

Carl Miller, Sales Director.

Connie Howard, News Manager.

Joseph M. Bruno, Engineering Director.

Tom Beaufelder, Controller.

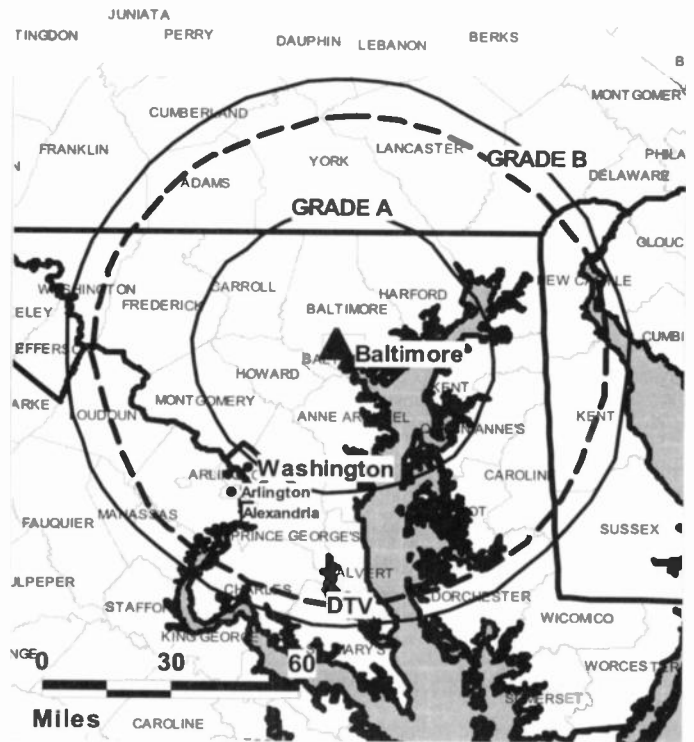
Darlene Dorman, Program Director.

Harry Kakel, Production Manager.

Christina Clemson, Research Director.

WMAR-TV BPCT-3249 GRANTED: 11/1/1963

● Allentown



© 2007 Warren Communications News

Maria Mager, Creative Services Director.

Don Smith, Traffic Manager.

Cheron Porter, Community Affairs Director.

Rates: On request.

City of License: Baltimore. **Station DMA:** Baltimore, MD. **Rank:** 24.

Circulation © 2006 Nielsen. Coverage based on Nielsen study.

| GrandTotal | Cable TV Households | Non-cable TV Households | Total TV Households |
|-----------------------------------|----------------------------|--------------------------------|----------------------------|
| Estimated Station Totals * | 1,086,790 | 422,550 | 1,509,340 |
| Average Weekly Circulation (2006) | 525,835 | 202,040 | 727,875 |
| Average Daily Circulation (2006) | | | 292,176 |
| Station DMA Total | Cable TV Households | Non-cable TV Households | Total TV Households |
| Estimated Station Totals * | 783,260 | 300,560 | 1,083,820 |
| Average Weekly Circulation (2006) | 452,468 | 177,967 | 630,435 |
| Average Daily Circulation (2006) | | | 263,007 |
| Other DMA Total | Cable TV Households | Non-cable TV Households | Total TV Households |
| Estimated Station Totals * | 303,530 | 121,990 | 425,520 |
| Average Weekly Circulation (2006) | 73,367 | 24,073 | 97,440 |
| Average Daily Circulation (2006) | | | 29,169 |

*Estimated station totals are sums of the Nielsen TV and Cable TV household estimates for each county in which the station registers viewing of more than 5% as per the Nielsen Survey Methods.

Maryland — Baltimore

WNUV Ch. 54

Network Service: CW.

Licensee: Baltimore (WNUV-TV) Licensee Inc., 2000 W. 41st St., Baltimore, MD 21211.

Studio: 2000 W. 41st St., Baltimore, MD 21211.

Mailing Address: 2000 W. 41st St., Baltimore, MD 21211-1420.

Phone: 410-467-8854; 410-467-4545. **Fax:** 410-235-8450.

E-mail: wfanshaw@sbgnet.com

Web Site: <http://www.wbbaltimore.com>

Technical Facilities: Channel No. 54 (710-716 MHz). Authorized power: 5000-kw max. visual, 500-kw aural. Antenna: 1148-ft above av. terrain, 998-ft. above ground, 1505-ft. above sea level.

Latitude 39° 17' 15"
Longitude 76° 45' 38"

Transmitter: 2038 Powers Lane, Catonsville.

Digital Facilities: Channel No. 40 (626-632 MHz). Power: 845-kw max. visual. Antenna: 1223-ft above av. terrain, 1230-ft. above ground, 1499-ft. above sea level.

Latitude 39° 20' 10"
Longitude 76° 38' 59"

FCC Digital File Number: BPCDT-19990930AAV. Granted: May 28, 2003.

Note: Latitude and longitude coordinates shown are based on the North American Datum of 1927 (NAD 27) as currently required by the Mass Media Bureau of the FCC.

Multichannel TV Sound: Stereo only.

Satellite Earth Stations: Microdyne, 7-meter C-band; AFC, 3.8-meter Ku-band; Microdyne, 5-meter C-band; Microdyne, M/A-Com, Agile Omni receivers.

LMA: Local marketing agreement with WBFF (F), Baltimore.

Ownership: Cunningham Broadcasting Corp. (Group Owner).

Began Operation: July 1, 1982.

Represented (sales): Millennium Sales & Marketing.

Represented (legal): Shaw Pittman.

Represented (engineering): duTreil, Lundin & Rackley Inc.

Personnel:

William Fanshawe, General Manager.

Russell Lucas, Operations Manager.

Billy Robbins, General Sales Manager.

Greg Sodana, National Sales Manager.

Dennis Winters, Chief Engineer.

David Hackney, Chief Financial Officer.

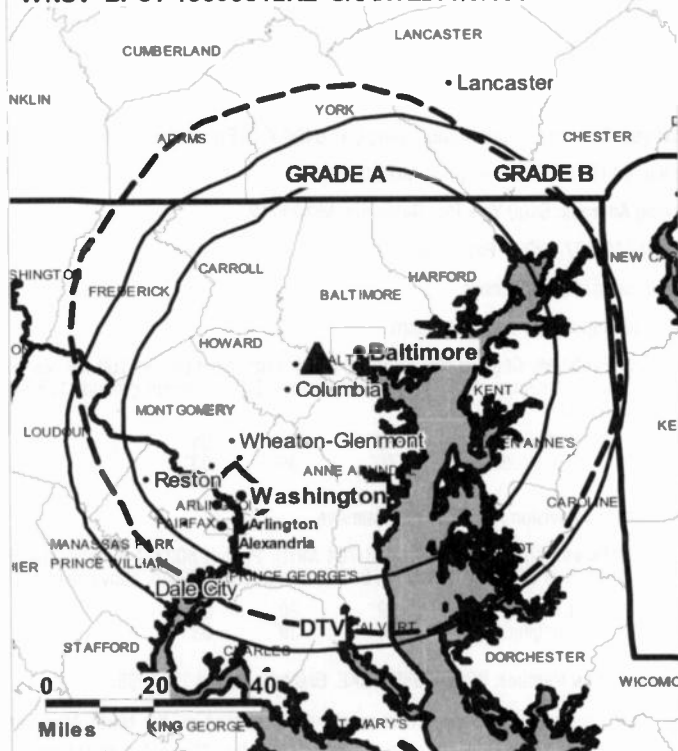
Bill Murphy, Business Manager.

Mary Press, Program Director.

Pete Ferraro, Promotion Director.

Dwight Weems, Production Manager.

WNUV BPCT-19890512KE GRANTED: 8/9/1989



© 2007 Warren Communications News

Wendy Fodel, Research Director.

Sharon Hennegan, Traffic Manager.

Rates: On request.

City of License: Baltimore. **Station DMA:** Baltimore, MD. **Rank:** 24.

Circulation © 2006 Nielsen. Coverage based on Nielsen study.

| GrandTotal | Cable TV Households | Non-cable TV Households | Total TV Households |
|-----------------------------------|------------------------|----------------------------|------------------------|
| Estimated Station Totals * | 791,340 | 410,150 | 1,201,490 |
| Average Weekly Circulation (2006) | 229,482 | 113,976 | 343,458 |
| Average Daily Circulation (2006) | | | 100,861 |
| Station OMA Total | Cable TV Households | Non-cable TV Households | Total TV Households |
| Estimated Station Totals * | 783,260 | 300,560 | 1,083,820 |
| Average Weekly Circulation (2006) | 228,908 | 101,186 | 330,094 |
| Average Daily Circulation (2006) | | | 99,491 |
| Other DMA Total | Cable TV Households | Non-cable TV Households | Total TV Households |
| Estimated Station Totals * | 8,080 | 109,590 | 117,670 |
| Average Weekly Circulation (2006) | 574 | 12,790 | 13,364 |
| Average Daily Circulation (2006) | | | 1,370 |

*Estimated station totals are sums of the Nielsen TV and Cable TV household estimates for each county in which the station registers viewing of more than 5% as per the Nielsen Survey Methods.

WNUV-DT
Ch. 40

Network Service: CW.

Grantee: Baltimore (WNUV-TV) Licensee Inc., 2000 W. 41st St., Baltimore, MD 21211.

Studio: 2000 W. 41st Street, Baltimore, MD 21211.

Mailing Address: 2000 W. 41st St., Baltimore, MD 21211-1420.

Phone: 410-467-8854. **Fax:** 410-467-5090.

E-mail: wfanshaw@sbgnet.com

Web Site: <http://www.wbbaltimore.com>

Technical Facilities: Channel No. 40 (626-632 MHz). Authorized power: 845-kw max. visual. Antenna: 1223-ft above av. terrain, 1230-ft. above ground, 1499-ft. above sea level.

| | | | |
|-----------|-----|-----|-----|
| Latitude | 39° | 20' | 10" |
| Longitude | 76° | 38' | 59" |

Note: Latitude and longitude coordinates shown are based on the North American Datum of 1927 (NAD 27) as currently required by the Mass Media Bureau of the FCC.

Ownership: Cunningham Broadcasting Corp. (Group Owner).

Began Operation: Station operating under Special Temporary Authority at 9.2-kw max. visual; no on-air date

Represented (sales): Millennium Sales & Marketing.

Personnel:

William Fanshawe, General Manager.

Russell Lucas, Operations Manager.

Billy Robbins, General Sales Manager.

Greg Sodana, National Sales Manager.

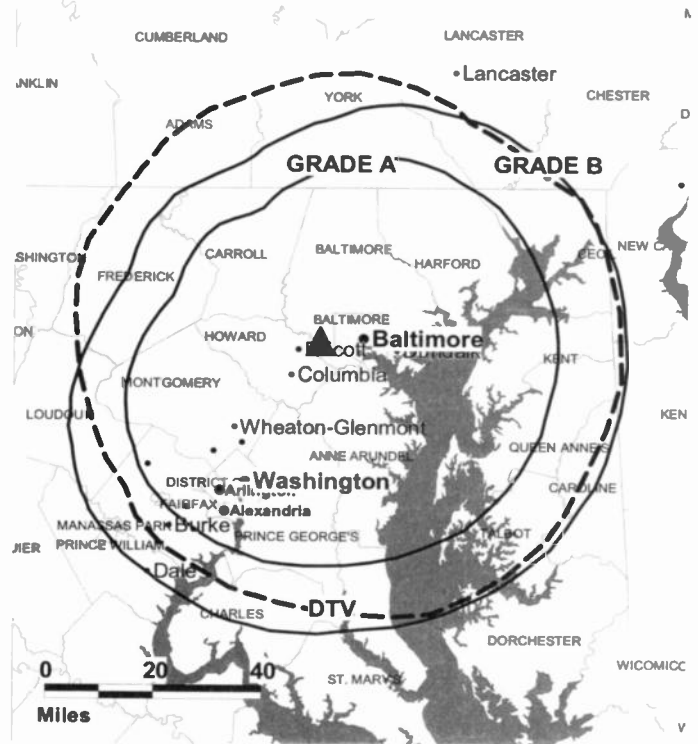
Dennis Winters, Chief Engineer.

David Hackney, Chief Financial Officer.

Bill Murphy, Business Manager.

Mary Press, Program Director.

WNUV-DT BPCDT-19990930AAV GRANTED: 5/28/2003



© 2007 Warren Communications News

Pete Ferraro, Promotion Director.

Dwight Weems, Production Manager.

Wendy Fodel, Research Director.

Sharon Hennegan, Traffic Manager.

City of License: Baltimore. **Station DMA:** Baltimore, MD. **Rank:** 24.

Nielsen Data: Not available.

Maryland — Baltimore

WUTB Ch. 24

Network Service: MNT.

Licensee: Fox Television Stations Inc., 5151 Wisconsin Ave. NW, Washington, DC 20016.

Studio: 4820 Seton Dr., Suite M-N, Baltimore, MD 21215.

Mailing Address: 4820 Seton Dr., Suite M-N, Baltimore, MD 21215.

Phone: 410-358-2400. **Fax:** 410-764-7232.

Web Site: <http://www.upn24.com>

Technical Facilities: Channel No. 24 (530-536 MHz). Authorized power: 1180-kw max. visual, 118-kw aural. Antenna: 1073-ft above av. terrain, 900-ft. above ground, 1405-ft. above sea level.

Latitude 39° 17' 15"
Longitude 76° 45' 38"

Transmitter: 2038 Powers Lane, Catonsville.

Digital Facilities: Channel No. 41 (632-638 MHz). Power: 200-kw max. visual, aural. Antenna: 1027-ft above av. terrain, 850-ft. above ground, 1359-ft. above sea level.

Latitude 39° 17' 15"
Longitude 76° 45' 38"

FCC Digital File Number: BPCDT-19991101AFG. Granted: August 16, 2004.

Note: Latitude and longitude coordinates shown are based on the North American Datum of 1927 (NAD 27) as currently required by the Mass Media Bureau of the FCC.

Satellite Earth Stations: Transmitter Harris; M/A-Corn, 3-meter C-band; Weather-scan, 3.9-meter C-band; M/A-Corn, DX Engineering receivers.

Ownership: Fox Television Holdings Inc. (Group Owner).

Began Operation: December 24, 1985. Sale to Silver King Communications by Sam Moore, et al., approved by FCC November 6, 1986 (Television Digest, Vol. 26:33, 45). Sale to United Television Inc. by Silver King Communications approved by FCC January 15, 1998. Sale to present owner by United Television Inc. approved by FCC July 23, 2001 (Vol. 40:34; 41:31).

Represented (legal): Skadden, Arps, Slate, Meagher & Flom LLP.

Personnel:

Kerry Moylan, Vice President, General & Station Manager.

Cheryl Pridgen, Local Sales Manager.

Brian Knopf, National Sales Manager.

Duane A. Myers, Chief Engineer.

Bernadette Prudente, Business Manager.

Dan Carlin, Program Director.

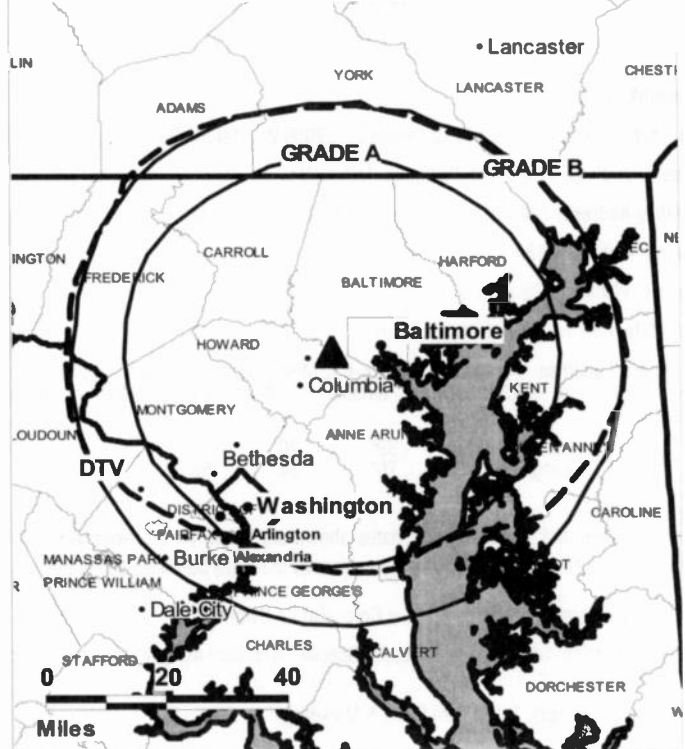
Michael O'Toole, Promotion Director.

Bonnie McCausey, Production & Community Affairs Director.

Carlina Bissette, Traffic Supervisor.

Highest 30 Sec. Rate: \$2500.

WUTB BMPCT-19840522KF GRANTED: 12/4/1984



© 2007 Warren Communications News

City of License: Baltimore. **Station DMA:** Baltimore, MD. **Rank:** 24.

Circulation © 2006 Nielsen. Coverage based on Nielsen study.

| GrandTotal | Cable TV Households | Non-cable TV Households | Total TV Households |
|-----------------------------------|------------------------|----------------------------|------------------------|
| Estimated Station Totals * | 793,940 | 553,100 | 1,347,040 |
| Average Weekly Circulation (2006) | 186,144 | 128,263 | 314,407 |
| Average Daily Circulation (2006) | | | 93,219 |
| Station DMA Total | Cable TV Households | Non-cable TV Households | Total TV Households |
| Estimated Station Totals * | 785,860 | 300,560 | 1,086,420 |
| Average Weekly Circulation (2006) | 184,665 | 100,998 | 285,663 |
| Average Daily Circulation (2006) | | | 90,159 |
| Other DMA Total | Cable TV Households | Non-cable TV Households | Total TV Households |
| Estimated Station Totals * | 8,080 | 252,540 | 260,620 |
| Average Weekly Circulation (2006) | 1,479 | 27,265 | 28,744 |
| Average Daily Circulation (2006) | | | 3,060 |

*Estimated station totals are sums of the Nielsen TV and Cable TV household estimates for each county in which the station registers viewing of more than 5% as per the Nielsen Survey Methods.

WUTB-DT
Ch. 41

Network Service: MNT.

Grantee: Fox Television Stations Inc., 5151 Wisconsin Ave., Washington, DC 20016.

Studio: 4820 Seton Dr., Suite M-N, Baltimore, MD 21215.

Mailing Address: 4820 Seton Dr., Suite M-N, Baltimore, MD 21215.

Phone: 410-358-2400; 410-585-2400. **Fax:** 410-764-7232.

Web Site: <http://www.upn24.com>

Technical Facilities: Channel No. 41 (632-638 MHz). Authorized power: 200-kw max. visual, aural. Antenna: 1027-ft above av. terrain, 850-ft. above ground, 1359-ft. above sea level.

| | | | |
|-----------|-----|-----|-----|
| Latitude | 39° | 17' | 15" |
| Longitude | 76° | 45' | 38" |

Requests modification of CP for change to 220-kw max. visual, 1010-ft above av. terrain, 823-ft. above ground, 1332-ft. above sea level; BMPCDT-20051118ADM.

Note: Latitude and longitude coordinates shown are based on the North American Datum of 1927 (NAD 27) as currently required by the Mass Media Bureau of the FCC.

Ownership: Fox Television Holdings Inc. (Group Owner).

Began Operation: March 25, 2002. High Definition. Station operating under Special Temporary Authority at 0.53-kw max. visual.

Personnel:

Kerry Moylan, Vice President, General & Station Manager.

Cheryl Pridgen, Local Sales Manager.

Brian Knopf, National Sales Manager.

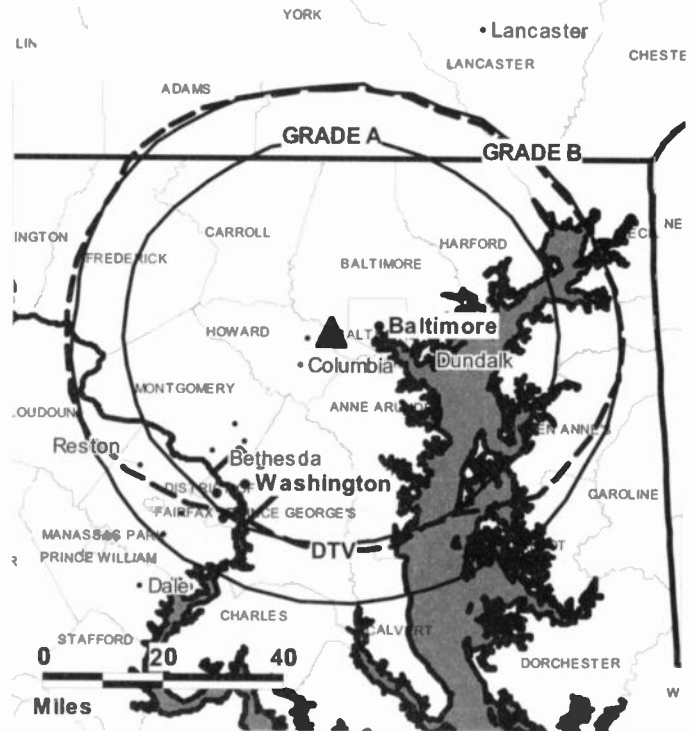
Duane A. Myers, Chief Engineer.

Bernadette Prudente, Business Manager.

Dan Carlin, Program Director.

Michael D'Toole, Promotion Director.

WUTB-DT BMPCDT-20040608ABC GRANTED: 8/16/2004



© 2007 Warren Communications News

Bonnie McCausey, Production & Community Affairs Director.

Carline Bissette, Traffic Supervisor.

City of License: Baltimore. Station DMA: Baltimore, MD. Rank: 24.

Nielsen Data: Not available.

WHAG-DT
Ch. 55

Network Service: NBC.

Grantee: Nexstar Finance Inc., 909 Lake Carolyn Pkwy., Suite 1450, Irving, TX 75039.

Studio: 13 E. Washington St., Hagerstown, MD 21740.

Mailing Address: 13 E. Washington St., Hagerstown, MD 21740.

Phone: 301-797-4400. **Fax:** 301-733-1735.

E-mail: nbc25@nbc25.com

Web Site: http://www.nbc25.com

Technical Facilities: Channel No. 55 (716-722 MHz). Authorized power: 1000-kw max. visual, aural. Antenna: 1176-ft above av. terrain, 370-ft. above ground, 1779-ft. above sea level.

| | | | |
|-----------|-----|-----|-----|
| Latitude | 39° | 39' | 45" |
| Longitude | 77° | 57' | 54" |

Note: Latitude and longitude coordinates shown are based on the North American Datum of 1927 (NAD 27) as currently required by the Mass Media Bureau of the FCC.

Ownership: Nexstar Broadcasting Group Inc. (Group Owner).

Began Operation: Station operating under Special Temporary Authority at 0.9-kw max. visual; no on-air date.

Represented (legal): Drinker Biddle & Reath LLP.

Represented (sales): Continental Television Sales.

Personnel:

Hugh Breslin III, Vice President, General Manager & General Sales Manager.

Shari Leadman, Local Sales Manager.

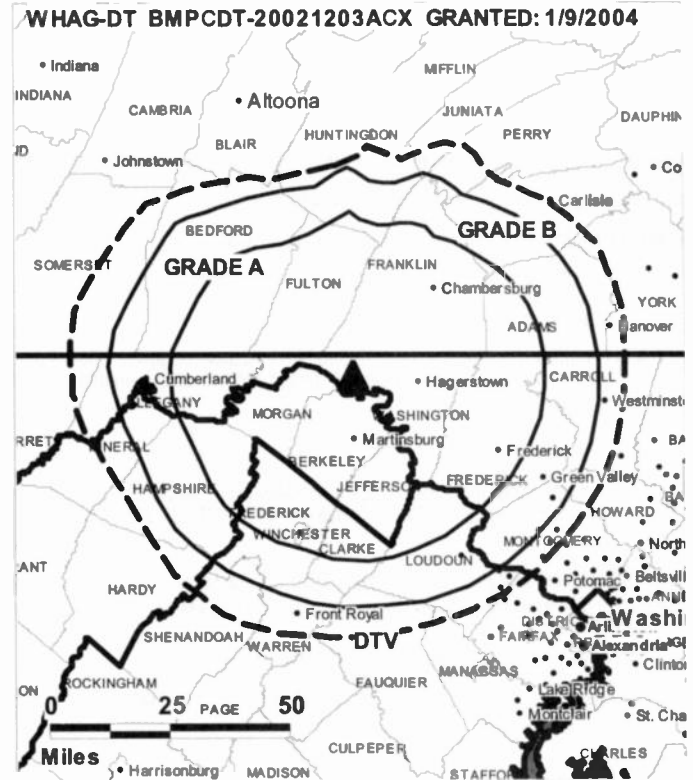
Tim Wesolek, National Sales Manager.

Mark Kraham, News Director.

Phil Kiel, Chief Engineer & Information Systems Director.

Michelle Mong, Business Manager.

Kerri Millay, Promotion Director.



© 2007 Warren Communications News

Greg Suchanek, Production Manager.

Nancy Van Houten, Traffic Manager.

City of License: Hagerstown. **Station DMA:** Washington, DC (Hagerstown, MD).

Rank: 8.

Nielsen Data: Not available.

WHAG-TV
Ch. 25

Network Service: NBC.

Licensee: Nexstar Finance Inc., 909 Lake Carolyn Pkwy., Suite 1450, Irving, TX 75039.

Studio: 13 E. Washington St., Hagerstown, MD 21740.

Mailing Address: 13 E. Washington St., Hagerstown, MD 21740.

Phone: 301-797-4400. **Fax:** 301-733-1735.

E-mail: nbc25@nbc25.com

Web Site: http://www.nbc25.com

Technical Facilities: Channel No. 25 (536-542 MHz). Authorized power: 1358-kw max. visual. Antenna: 1230-ft above av. terrain, 427-ft. above ground, 1864-ft. above sea level.

Latitude 39° 39' 35"
Longitude 77° 57' 57"

Holds CP for change to 1350-kw max. visual, 1231-ft above av. terrain, 425-ft. above ground, 1834-ft. above sea level; lat. 39° 39' 45", long. 77° 57' 54", BPCT-20021203ACY.

Transmitter: 1.8-mi. W of Clear Spring, Fairview Mountain.

Digital Facilities: Channel No. 55 (716-722 MHz). Power: 1000-kw max. visual, aural. Antenna: 1176-ft above av. terrain, 370-ft. above ground, 1779-ft. above sea level.

Latitude 39° 39' 45"
Longitude 77° 57' 54"

FCC Digital File Number: BPCDT-19991101ACZ. Granted: January 09, 2004.

Note: Latitude and longitude coordinates shown are based on the North American Datum of 1927 (NAD 27) as currently required by the Mass Media Bureau of the FCC.

Multichannel TV Sound: Stereo only.

Satellite Earth Stations: Transmitter Cornark; Harris, 6.1-meter Ku-band; Harris, 3-meter Ku-band; Comtech, 5-meter C-band; Pinzone, Harris receivers.

News Services: NBC News Channel, AP.

Ownership: Nexstar Broadcasting Group Inc. (Group Owner).

Began Operation: January 3, 1970. Merger of Quorum Broadcast Holdings Inc. into present owner approved by FCC October 30, 2003. Sale to Quorum Broadcast Holdings Inc. by Great Trails Broadcasting Corp. approved by FCC in 1998 (Television Digest, Vol. 38:46). Sale to Great Trails Broadcasting Corp. by Richard Henson, et al., approved by FCC July 30, 1981 (Vol. 21:6). Transfer of control to Richard Henson, et al., from Alder Communications Corp. approved by FCC September 18, 1972.

Represented (sales): Continental Television Sales.

Represented (legal): Drinker Biddle & Reath LLP.

Represented (engineering): Cohen Dippell & Everist PC.

Personnel:

Hugh Breslin III, Vice President, General Manager & General Sales Manager.

Shari Leadman, Local Sales Manager.

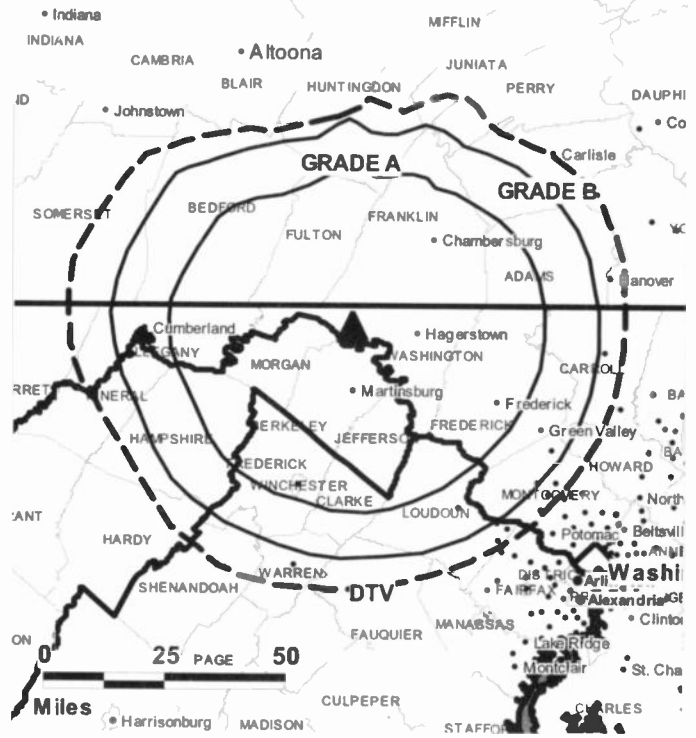
Tim Wesolek, National Sales Manager.

Kepper, Tupper & Company

We brokered the sale of WHAG-TV

112 High Ridge Avenue, Ridgefield, CT (203)431-3366

WHAG-TV BPCT-20021203ACY GRANTED: 12/3/2003



Mark Kraham, News Director.

Phil Kiel, Chief Engineer & Information Systems Director.

Michelle Mong, Business Manager.

Kerri Millay, Promotion Director.

Greg Suchanek, Production Manager.

Nancy Van Houten, Traffic Manager.

Highest 30 Sec. Rate: \$2500.

City of License: Hagerstown. **Station DMA:** Washington, DC (Hagerstown, MD).

Rank: 8.

Circulation © 2006 Nielsen. Coverage based on Nielsen study.

| GrandTotal | Cable TV Households | Non-cable TV Households | Total TV Households |
|-----------------------------------|---------------------|-------------------------|---------------------|
| Estimated Station Totals * | 212,980 | 50,760 | 263,740 |
| Average Weekly Circulation (2006) | 83,415 | 8,019 | 91,434 |
| Average Daily Circulation (2006) | | | 39,167 |
| Station DMA Total | Cable TV Households | Non-cable TV Households | Total TV Households |
| Estimated Station Totals * | 168,700 | 37,500 | 206,200 |
| Average Weekly Circulation (2006) | 66,599 | 4,465 | 71,064 |
| Average Daily Circulation (2006) | | | 29,165 |
| Other DMA Total | Cable TV Households | Non-cable TV Households | Total TV Households |
| Estimated Station Totals * | 44,280 | 13,260 | 57,540 |
| Average Weekly Circulation (2006) | 16,816 | 3,554 | 20,370 |
| Average Daily Circulation (2006) | | | 10,002 |

*Estimated station totals are sums of the Nielsen TV and Cable TV household estimates for each county in which the station registers viewing of more than 5% as per the Nielsen Survey Methods.

Maryland — Hagerstown

WJAL
Ch. 68

Network Service: IND.

Licensee: Entravision Holdings LLC, 2425 Olympic Blvd., Suite 6000W, Santa Monica, CA 90404.

Studio: 262 Swamp Fox Rd., Chambersburg, PA 17201.

Mailing Address: Box 190, Chambersburg, PA 17201.

Phone: 717-375-4000. **Fax:** 717-375-4052.

E-mail: sullom@wjal.com

Web Site: http://www.wjal.com

Technical Facilities: Channel No. 68 (794-800 MHz). Authorized power: 3910-kw max. visual. Antenna: 1293-ft above av. terrain, 276-ft. above ground, 2277-ft. above sea level.

Latitude 39° 53' 31"
Longitude 77° 58' 02"

Digital Facilities: Channel No. 16 (482-488 MHz). Power: 50-kw max. visual. Antenna: 1247-ft above av. terrain, 217-ft. above ground, 2228-ft. above sea level.

Latitude 39° 53' 25"
Longitude 77° 58' 04"

FCC Digital File Number: BPCDT-19991101ADQ. Granted: November 05, 2004.

Note: Latitude and longitude coordinates shown are based on the North American Datum of 1927 (NAD 27) as currently required by the Mass Media Bureau of the FCC.

Satellite Earth Stations: Transmitter Comark; Winegard, 3-meter KC-band; Paracclipse, 3-meter Ku & C-band; AFC, 3.6-meter Ku-band; Scientific-Atlanta, 5-meter C-band.

Ownership: Entravision Communications Corp. (Group Owner).

Began Operation: May 5, 1987. Sale to present owner by Good Companion Broadcasting Co. Inc. approved by FCC June 20, 2001.

Represented (legal): Leventhal, Senter & Lerman PLLC.

Represented (engineering): E. Harold Munn Jr. & Associates Inc.

Personnel:

Rudy Guernica, General Manager.

Steve Ullom, Station Manager.

Jan Strock, Chief Engineer.

Charles Griffin, Assistant Engineer.

Helen Stansbury, Business Manager.

Karen Colyer, Sales Account Executive.

Sharon Hoopengardner, Traffic Manager.

Highest 30 Sec. Rate: \$150.

WJAL BMPCT-19871023KG GRANTED: BMPCT-19871023P



City of License: Hagerstown. **Station DMA:** Washington, DC (Hagerstown, MD).

Rank: 8.

Circulation © 2006 Nielsen. Coverage based on Nielsen study.

| GrandTotal | Cable TV Households | Non-cable TV Households | Total TV Households |
|-----------------------------------|---------------------|-------------------------|---------------------|
| Estimated Station Totals * | 168,700 | 13,260 | 181,960 |
| Average Weekly Circulation (2006) | 16,014 | 968 | 16,982 |
| Average Daily Circulation (2006) | | | 2,329 |
| Station OMA Total | Cable TV Households | Non-cable TV Households | Total TV Households |
| Estimated Station Totals * | 168,700 | 0 | 168,700 |
| Average Weekly Circulation (2006) | 16,014 | 0 | 16,014 |
| Average Daily Circulation (2006) | | | 2,196 |
| Other OMA Total | Cable TV Households | Non-cable TV Households | Total TV Households |
| Estimated Station Totals * | 0 | 13,260 | 13,260 |
| Average Weekly Circulation (2006) | 0 | 968 | 968 |
| Average Daily Circulation (2006) | | | 133 |

*Estimated station totals are sums of the Nielsen TV and Cable TV household estimates for each county in which the station registers viewing of more than 5% as per the Nielsen Survey Methods.

WJAL-DT
Ch. 16

Network Service: IND.

Licensee: Entravision Holdings LLC, 2425 Olympic Blvd., Suite 6000W, Santa Monica, CA 90404.

Studio: 262 Swampfox Rd., Chambersburg, PA 17201.

Mailing Address: Box 190, Chambersburg, PA 17201.

Phone: 717-375-4000. **Fax:** 717-375-4052.

E-mail: sullom@wjal.com

Web Site: <http://www.wjal.com>

Technical Facilities: Channel No. 16 (482-488 MHz). Authorized power: 50-kw max. visual. Antenna: 1247-ft above av. terrain, 217-ft. above ground, 2228-ft. above sea level.

| | | | |
|-----------|-----|-----|-----|
| Latitude | 39° | 53' | 25" |
| Longitude | 77° | 58' | 04" |

Note: Latitude and longitude coordinates shown are based on the North American Datum of 1927 (NAD 27) as currently required by the Mass Media Bureau of the FCC.

Ownership: Entravision Communications Corp. (Group Owner).

Began Operation: November 5, 2005.

Personnel:

Rudy Guernica, General Manager.

Steve Ullom, Station Manager.

Jan Stroock, Chief Engineer.

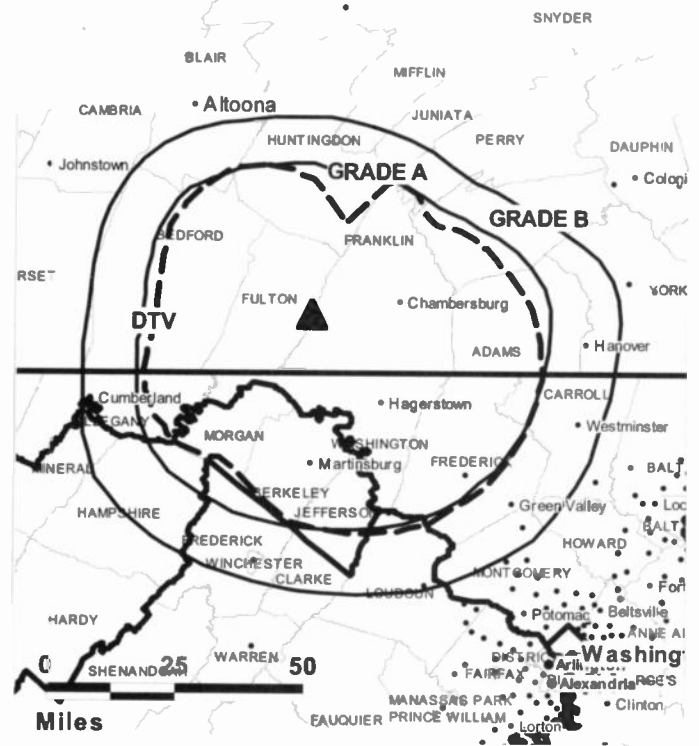
Karen Coyler, Sales Account Executive.

Charles Griffin, Assistant Engineer.

Helen Stansbury, Business Manager.

Sharon Hoopengardner, Traffic Manager.

WJAL-DT BPCDT-19991101ADQ GRANTED: 11/5/2004



© 2007 Warren Communications News

City of License: Hagerstown. **Station DMA:** Washington, DC (Hagerstown, MD).

Rank: 8.

Nielsen Data: Not available.

Maryland — Salisbury

WBOC-DT Ch. 21

Network Service: CBS.

Licensee: WBOC Inc., 1729 N. Salisbury Blvd., Salisbury, MD 21801.

Studio: 1729 N. Salisbury Blvd., Salisbury, MD 21801.

Mailing Address: 1729 N. Salisbury Blvd., Salisbury, MD 21801.

Phone: 410-749-1111. **Fax:** 410-749-2361.

E-mail: wboct@wboct.com

Web Site: <http://www.wboct.com>

Technical Facilities: Channel No. 21 (512-518 MHz). Authorized power: 500-kw max. visual. Antenna: 927-ft above av. terrain, 902-ft. above ground, 1020-ft. above sea level.

| | | | |
|-----------|-----|-----|-----|
| Latitude | 38° | 30' | 17" |
| Longitude | 75° | 38' | 35" |

Transmitter: 1.2-mi. S of Rtes. 24 & 347, near Sharptown.

Note: Latitude and longitude coordinates shown are based on the North American Datum of 1927 (NAD 27) as currently required by the Mass Media Bureau of the FCC.

Ownership: Draper Holdings Business Trust (Group Owner).

Began Operation: November 14, 2001. High Definition.

Represented (sales): Continental Television Sales.

Represented (legal): Covington & Burling.

Represented (engineering): D. L. Markley & Associates Inc.

Personnel:

Rick Jordan, General Manager.

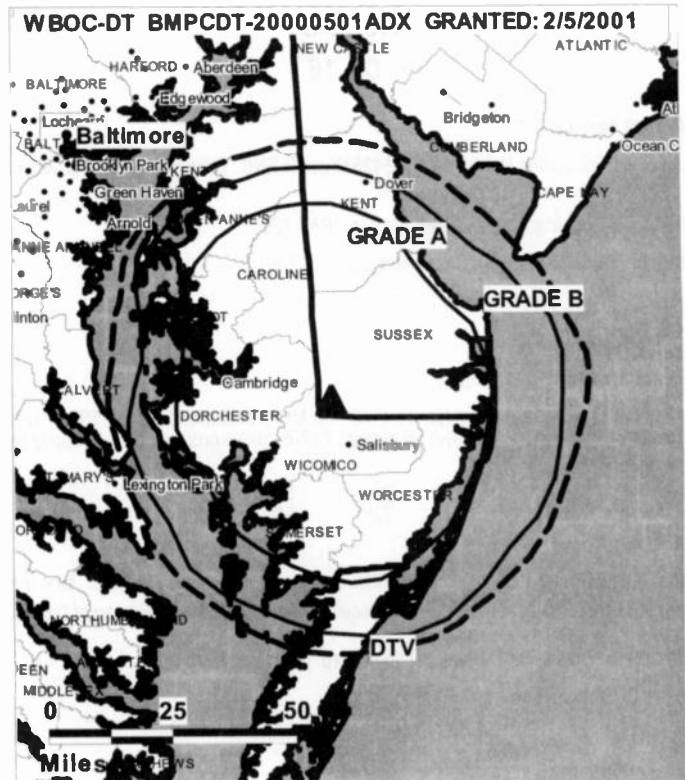
Bill Hahn, General Sales Manager.

John Dearing, News Director.

Dan Panichella, Chief Engineer.

Jennifer Furbay, Business Manager & Community Affairs Director.

Betty Ann Dalley, Programming Coordinator.



© 2007 Warren Communications News

Tara Zaiser, Promotion Director.

Denise Waller, Creative Services & Traffic Manager.

Greg Gay, Information Technologies Director.

City of License: Salisbury. **Station DMA:** Salisbury, MD. **Rank:** 148.

Nielsen Data: Not available.

WBOC-TV
Ch. 16

Network Service: CBS.

Licensee: WBOC Inc., 1729 N. Salisbury Blvd., Salisbury, MD 21801.

Studio: 1729 N. Salisbury Blvd., Salisbury, MD 21801.

Mailing Address: 1729 N. Salisbury Blvd., Salisbury, MD 21801.

Phone: 410-749-1111. **Fax:** 410-749-2361.

E-mail: wboctv@wboctv.com

Web Site: http://www.wboctv.com

Technical Facilities: Channel No. 16 (482-488 MHz). Authorized power: 4070-kw max. visual, aural. Antenna: 991-ft above av. terrain, 968-ft. above ground, 1014-ft. above sea level.

Latitude 38° 30' 17"
Longitude 75° 38' 37"

Digital Facilities: Channel No. 21 (512-518 MHz). Power: 500-kw max. visual. Antenna: 927-ft above av. terrain, 902-ft. above ground, 1020-ft. above sea level.

Latitude 38° 30' 17"
Longitude 75° 38' 35"

FCC Digital File Number: BMPCDT-20000501ADX. Granted: February 05, 2001.

Note: Latitude and longitude coordinates shown are based on the North American Datum of 1927 (NAD 27) as currently required by the Mass Media Bureau of the FCC.

Satellite Earth Station: ADM, 6.8-meter; Scientific-Atlanta receivers.

News Service: AP.

Ownership: Draper Holdings Business Trust (Group Owner).

Began Operation: July 15, 1954. Sale to present owner by The A. S. Abell Co. approved by FCC September 5, 1980.

Represented (sales): Continental Television Sales.

Represented (legal): Covington & Burling.

Personnel:

Rick Jordan, General Manager.

Bill Hahn, General Sales Manager.

John Dearing, News Director.

Dan Panichella, Chief Engineer.

Jennifer Furbay, Business Manager & Community Affairs Director.

Betty Ann Dailey, Programming Coordinator.

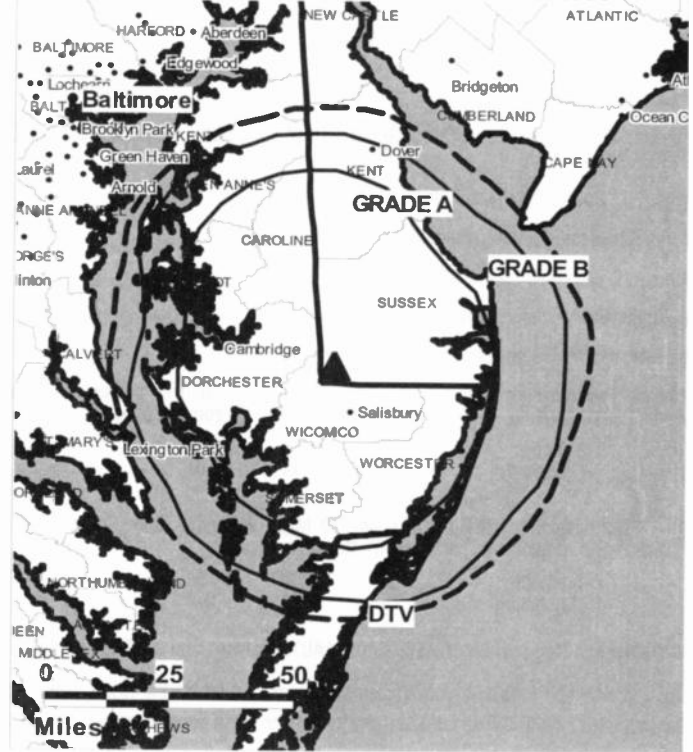
Tara Zaiser, Promotion Director.

Denise Waller, Creative Services & Traffic Manager.

Greg Gay, Information Technologies Director.

Highest 30 Sec. Rate: \$1000.

WBOC-TV BPCT-19990511KG GRANTED: 6/22/1999



© 2007 Warren Communications News

City of License: Salisbury. **Station DMA:** Salisbury, MD. **Rank:** 148.

Circulation © 2006 Nielsen. Coverage based on Nielsen study.

| Grand Total | Cable TV Households | Non-cable TV Households | Total TV Households |
|-----------------------------------|---------------------|-------------------------|---------------------|
| Estimated Station Totals * | 175,160 | 78,110 | 253,270 |
| Average Weekly Circulation (2006) | 125,852 | 32,222 | 158,074 |
| Average Daily Circulation (2006) | | | 96,098 |
| Station DMA Total | Cable TV Households | Non-cable TV Households | Total TV Households |
| Estimated Station Totals * | 111,140 | 36,750 | 147,890 |
| Average Weekly Circulation (2006) | 84,767 | 21,696 | 106,463 |
| Average Daily Circulation (2006) | | | 67,663 |
| Other DMA Total | Cable TV Households | Non-cable TV Households | Total TV Households |
| Estimated Station Totals * | 64,020 | 41,360 | 105,380 |
| Average Weekly Circulation (2006) | 41,085 | 10,526 | 51,611 |
| Average Daily Circulation (2006) | | | 28,435 |

*Estimated station totals are sums of the Nielsen TV and Cable TV household estimates for each county in which the station registers viewing of more than 5% as per the Nielsen Survey Methods.

Maryland — Salisbury

WMDT Ch. 47

Network Service: ABC.

Licensee: Delmarva Broadcast Service Gen. Partnership, Box 4009, Salisbury, MD 21803-4009.

Studio: 202 Downtown Plaza, Salisbury, MD 21801.

Mailing Address: Box 4009, Salisbury, MD 21803-4009.

Phone: 410-742-4747. **Fax:** 410-742-5767.

E-mail: kathleen_mclain@wmdt.com

Web Site: <http://www.wmdt.com>

Technical Facilities: Channel No. 47 (668-674 MHz). Authorized power: 2190-kw visual, aural. Antenna: 997-ft above av. terrain, 1001-ft. above ground.

Latitude 38° 30' 06.5"
Longitude 75° 44' 07.0"

Digital Facilities: Channel No. 53 (704-710 MHz). Power: 250-kw max. visual. Antenna: 997-ft above av. terrain, 1001-ft. above ground.

Latitude 38° 30' 06.5"
Longitude 75° 44' 07"

FCC Digital File Number: BMPCDT-20000501ABT. Granted: May 02, 2001.

Note: Latitude and longitude coordinates shown are based on the North American Datum of 1927 (NAD 27) as currently required by the Mass Media Bureau of the FCC.

Multichannel TV Sound: Stereo and separate audio program.

Satellite Earth Stations: Transmitter Townsend; ADM, 6-meter C-band; Paracclipse, 3-meter Ku & C-band; Andrew, 4.5-meter C-band; Standard Agile Omni, Avantek receivers.

News Services: CNN Newsource, AP, ABC NewsOne.

Ownership: Delmarva Broadcast Service GP (Group Owner).

Began Operation: April 11, 1980. Sale to present owner approved by FCC May 5, 1982.

Represented (sales): Millennium Sales & Marketing.

Personnel:

Kathleen G. McLain, General Manager.

Phil Bankert, Sales Manager.

Dawn Mitchell, News Director.

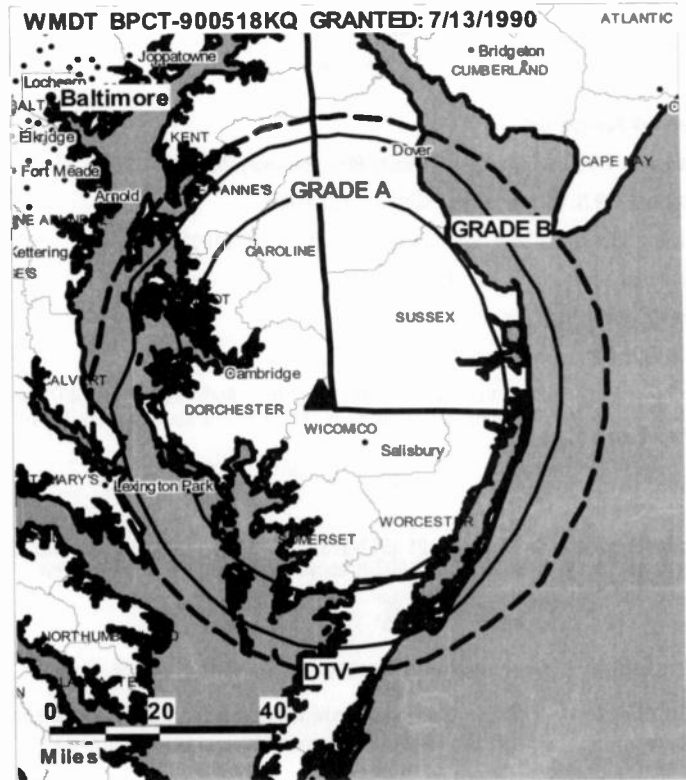
William Hector, Chief Engineer.

Terry Bullock, Business Manager.

Bianca Giddins, Program Director.

Andrew Prouse, Creative Services Director.

Highest 30 Sec. Rate: \$1800.



© 2007 Warren Communications News

City of License: Salisbury. **Station DMA:** Salisbury, MD. **Rank:** 148.

Circulation © 2006 Nielsen. Coverage based on Nielsen study.

| GrandTotal | Cable TV Households | Non-cable TV Households | Total TV Households |
|-----------------------------------|------------------------|----------------------------|------------------------|
| Estimated Station Totals * | 165,610 | 72,580 | 238,190 |
| Average Weekly Circulation (2006) | 82,699 | 14,928 | 97,627 |
| Average Daily Circulation (2006) | | | 38,119 |
| Station DMA Total | Cable TV Households | Non-cable TV Households | Total TV Households |
| Estimated Station Totals * | 111,140 | 36,750 | 147,890 |
| Average Weekly Circulation (2006) | 63,768 | 11,827 | 75,595 |
| Average Daily Circulation (2006) | | | 31,815 |
| Other DMA Total | Cable TV Households | Non-cable TV Households | Total TV Households |
| Estimated Station Totals * | 54,470 | 35,830 | 90,300 |
| Average Weekly Circulation (2006) | 18,931 | 3,101 | 22,032 |
| Average Daily Circulation (2006) | | | 6,304 |

*Estimated station totals are sums of the Nielsen TV and Cable TV household estimates for each county in which the station registers viewing of more than 5% as per the Nielsen Survey Methods.

WMDT-DT

Ch. 53

Network Service: CW, FOX, ABC.

Grantee: Delmarva Broadcast Service Gen. Partnership, Box 4009, Salisbury, MD 21803-4009.

Studio: 202 Downtown Plaza, Salisbury, MD 21801.

Mailing Address: Box 4009, Salisbury, MD 21803-4009.

Phone: 410-742-4747. **Fax:** 410-742-5767.

E-mail: kathleen_mclain@wmdt.com

Web Site: <http://www.wmdt.com>

Technical Facilities: Channel No. 53 (704-710 MHz). Authorized power: 250-kw max. visual. Antenna: 997-ft above av. terrain, 1001-ft. above ground.

| | | | |
|-----------|-----|-----|-------|
| Latitude | 38° | 30' | 06.5" |
| Longitude | 75° | 44' | 07" |

Note: Latitude and longitude coordinates shown are based on the North American Datum of 1927 (NAD 27) as currently required by the Mass Media Bureau of the FCC.

Satellite Earth Stations: Transmitter Townsend; Paraclypse, 3-meter KC-band; Andrew, 4.5-meter C-band; ADM, 6-meter C-band; Standard Agile Omni, Avante receivers.

Ownership: Delmarva Broadcast Service GP (Group Owner).

Began Operation: Station operating under Special Temporary Authority at 25.1-kw max. visual; no on-air date.

Represented (sales): Millennium Sales & Marketing.

Personnel:

Kathleen G. McLain, General Manager.

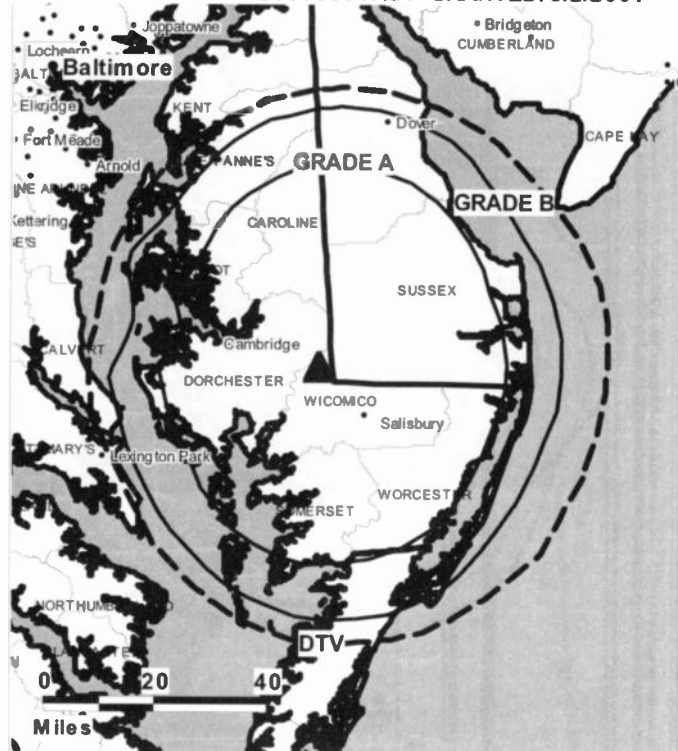
Phil Bankert, Sales Manager.

Dawn Mitchell, News Director.

William Hocter, Chief Engineer.

Terry Bullock, Business Manager.

WMDT-DT BMPCDT-20000501ABT GRANTED: 5/2/2001



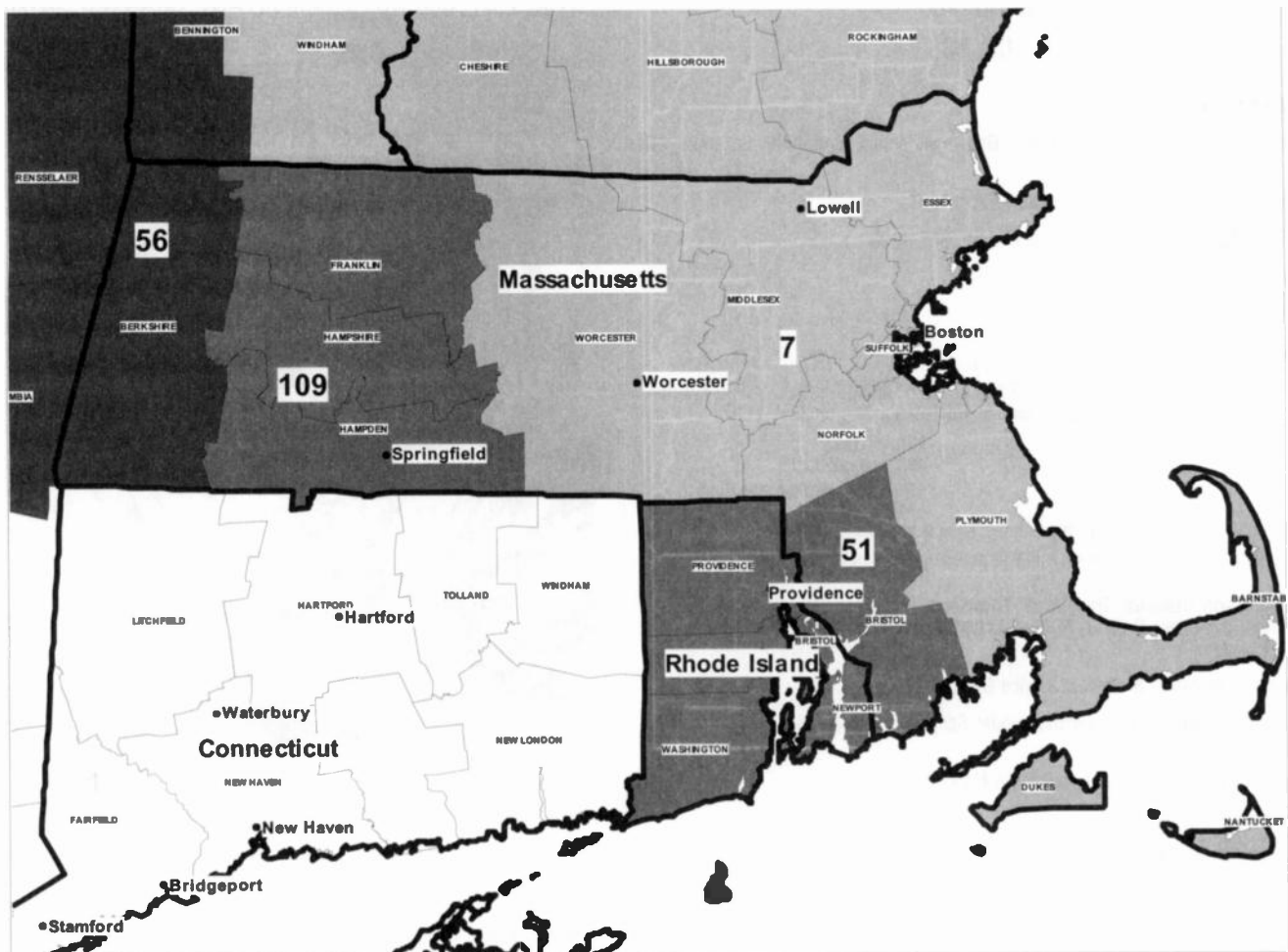
© 2007 Warren Communications News

Bianca Giddins, Program Director.

Andrew Prouse, Creative Services Director.

City of License: Salisbury. **Station OMA:** Salisbury, MD. **Rank:** 148.

Nielsen Data: Not available.



© 2007 Warren Communications News

| MARKET | NIELSEN OMA TV HOUSEHOLDS | RANK | MARKET AREA COMMERCIAL STATIONS |
|--------------------------------|---------------------------|------|--|
| Boston, MA-Manchester, NH | 2,372,030 | 7 | WBXP (68); WBXP-OT (32); WBZ-TV (30); WBZ-TV (4); WCVB-TV (20); WCVB-TV (5); WDPX (58); WDPX-OT (40); WFXT (25); WFXT-OT (31); WHOH-TV (42); WHOH-TV (7); WLVI-TV (41); WLVI-TV (56); WMFP (62); WMFP-OT (18); WMUR-TV (59); WMUR-TV (9); WNEU (60); WNEU-OT (34); WPXG (21); WPXG-OT (33); WSBK-TV (39); WSBK-TV (38); WUNI (27); WUNI-OT (29); WUTF-TV (23); WUTF-TV (66); WWDP (46); WWDP-OT (52); WZMY-TV (35); WZMY-TV (50) |
| Providence, RI-New Bedford, MA | 633,950 | 51 | WJAR (10); WJAR-OT (51); WLNE-TV (49); WLNE-TV (6); WLWC (28); WLWC-OT (22); WNAC-TV (54); WNAC-TV (64); WPRI-TV (13); WPRI-TV (12); WPXQ (69); WPXQ-OT (17) |
| Albany-Schenectady-Troy, NY | 554,970 | 56 | WCOC-TV (36); WCDC-TV (19); WCWN (45); WCWN-OT (43); WNYA (51); WNYT (13); WNYT-OT (12); WRGB (6); WRGB-OT (39); WTEN (10); WTEN-OT (26); WXXA-TV (7); WXXA-TV (23); WYPX (55); WYPX-OT (50) |
| Springfield-Holyoke, MA | 264,480 | 109 | WGGB-TV (55); WGGB-TV (40); WWLP (22); WWLP-OT (11) |

Massachusetts Digital Station Totals as of October 1, 2006

| | VHF | UHF | TOTAL |
|------------------------|-----|-----|-------|
| Commercial Television | 1 | 16 | 17 |
| Educational Television | 0 | 4 | 4 |
| | 1 | 20 | 21 |

Massachusetts Analog Station Totals as of October 1, 2006

| | VHF | UHF | TOTAL |
|------------------------|-----|-----|-------|
| Commercial Television | 4 | 14 | 18 |
| Educational Television | 1 | 3 | 4 |
| | 5 | 17 | 22 |

WCDC-DT
Ch. 36

Network Service: ABC.

Grantee: Young Broadcasting of Albany Inc., 341 Northern Blvd., Albany, NY 12204.

Studio: 341 Northern Blvd., Albany, NY 12204.

Mailing Address: 341 Northern Blvd., Albany, NY 12204.

Phone: 518-436-4822; 413-746-5326. Fax: 518-436-7557.

E-mail: rene.laspina@wten.com

Web Site: http://www.wten.com

Technical Facilities: Channel No. 36 (602-608 MHz). Authorized power: 48-kw max. visual, aural. Antenna: 2070-ft above av. terrain, 177-ft. above ground, 3615-ft. above sea level.

| | | | |
|-----------|-----|-----|-----|
| Latitude | 42° | 38' | 14" |
| Longitude | 73° | 10' | 08" |

Note: Latitude and longitude coordinates shown are based on the North American Datum of 1927 (NAD 27) as currently required by the Mass Media Bureau of the FCC.

Ownership: Young Broadcasting Inc. (Group Owner).

Began Operation: Station operating under Special Temporary Authority at 16.2-kw max. visual; no on-air date

Personnel:

Rene Laspina, President & General Manager.

Vera Hope, General Sales Manager.

Mike Bruno, National Sales Manager.

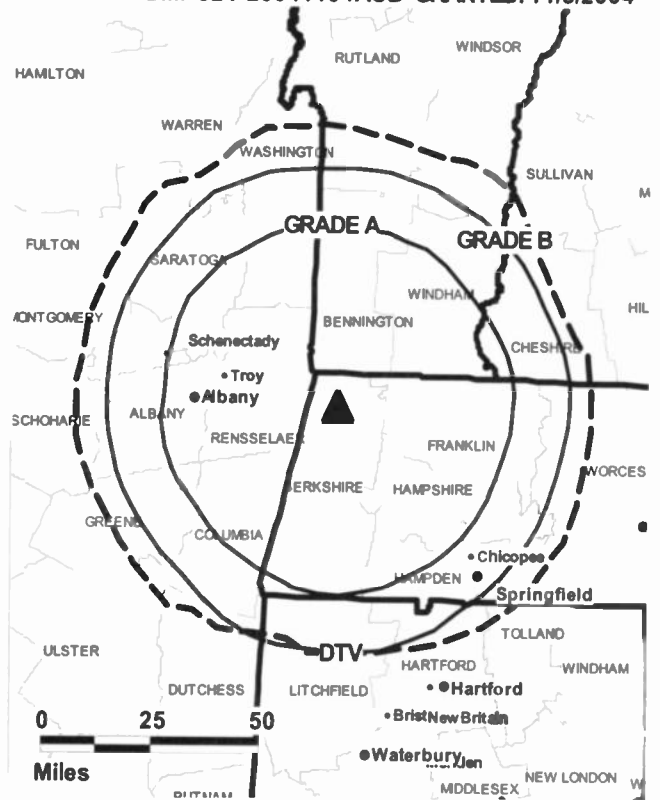
Bob Puglisi, News Director.

Skeeter Lansing, Chief Engineer.

Connie Scott, Business Manager.

Terry Kowalski, Marketing & Promotions Director.

WCDC-DT BMPCDT-20041104AOB GRANTED: 11/5/2004



© 2007 Warren Communications News

Lynn Riley, Production Manager.

Jane Robinson, Traffic Manager.

City of License: Adams. Station DMA: Albany-Schenectady-Troy, NY. Rank: 56.

Nielsen Data: Not available.

WCDC-TV
Ch. 19
(Satellite of WTEN, Albany)

Network Service: ABC.

Licensee: Young Broadcasting of Albany Inc., 599 Lexington Ave., 47th Floor, New York, NY 10022.

Studio: 341 Northern Blvd., Albany, NY 12204.

Mailing Address: 341 Northern Blvd., Albany, NY 12204.

Phone: 518-436-4822; 413-743-5326. **Fax:** 518-437-7557.

E-mail: rene.laspina@wten.com

Web Site: http://www.wten.com

Technical Facilities: Channel No. 19 (500-506 MHz). Authorized power: 220-kw visual, 20-kw aural. Antenna: 2090-ft above av. terrain, 248-ft. above ground, 3688-ft. above sea level.

| | | | |
|-----------|-----|-----|-----|
| Latitude | 42° | 38' | 14" |
| Longitude | 73° | 10' | 07" |

Transmitter: Mount Greylock, Adams.

Digital Facilities: Channel No. 36 (602-608 MHz). Power: 48-kw max. visual, aural. Antenna: 2070-ft above av. terrain, 177-ft. above ground, 3615-ft. above sea level.

| | | | |
|-----------|-----|-----|-----|
| Latitude | 42° | 38' | 14" |
| Longitude | 73° | 10' | 08" |

FCC Digital File Number: BPCDT-19991022ABA. Granted: November 05, 2004.

Note: Latitude and longitude coordinates shown are based on the North American Datum of 1927 (NAD 27) as currently required by the Mass Media Bureau of the FCC.

News Services: UPI, AP.

Ownership: Young Broadcasting Inc. (Group Owner).

Began Operation: February 5, 1954.

Represented (sales): Adam Young Inc.

Represented (legal): Wiley, Rein & Fielding.

Represented (engineering): Smith & Fisher.

Personnel:

Rene Laspina, President & General Manager.

Vera Hope, General Sales Manager.

Mike Bruno, National Sales Manager.

Bob Puglisi, News Director.

Skeeter Lansing, Chief Engineer.

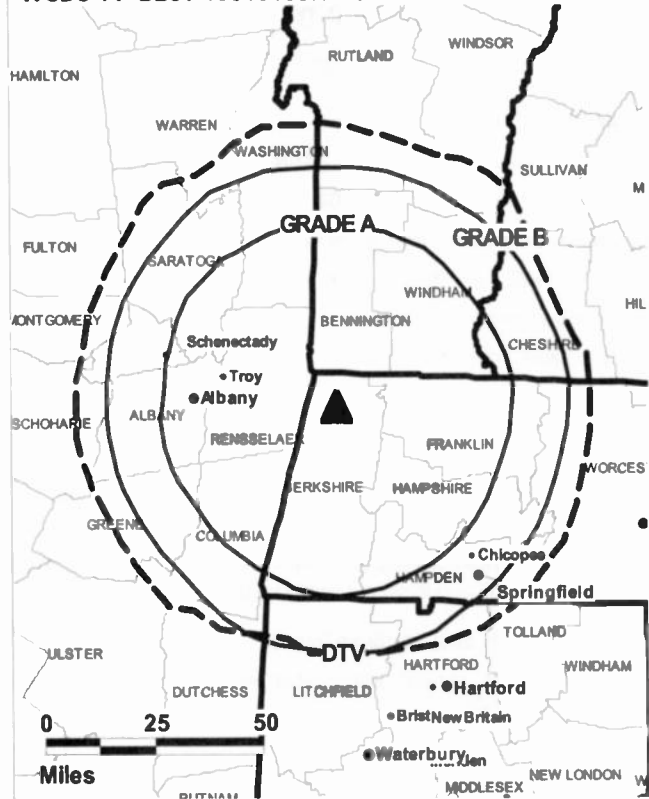
Connie Scott, Business Manager.

Terry Kowalski, Marketing & Promotion Director.

Lynn Riley, Production Manager.

Jane Robinson, Traffic Manager.

WCDC-TV BLCT-19810105KE GRANTED: 8/11/1981



© 2007 Warren Communications News

Rates: On request.

City of License: Adams. **Station DMA:** Albany-Schenectady-Troy, NY. **Rank:** 56.

Circulation © 2006 Nielsen. Coverage based on Nielsen study.

| Grand Total | Cable TV Households | Non-cable TV Households | Total TV Households |
|-----------------------------------|---------------------|-------------------------|---------------------|
| Estimated Station Totals * | 77,220 | 28,500 | 105,720 |
| Average Weekly Circulation (2006) | 13,742 | 3,015 | 16,757 |
| Average Daily Circulation (2006) | | | 5,660 |
| Station DMA Total | Cable TV Households | Non-cable TV Households | Total TV Households |
| Estimated Station Totals * | 44,700 | 10,110 | 54,810 |
| Average Weekly Circulation (2006) | 7,554 | 1,102 | 8,656 |
| Average Daily Circulation (2006) | | | 4,001 |
| Other DMA Total | Cable TV Households | Non-cable TV Households | Total TV Households |
| Estimated Station Totals * | 32,520 | 18,390 | 50,910 |
| Average Weekly Circulation (2006) | 6,188 | 1,913 | 8,101 |
| Average Daily Circulation (2006) | | | 1,659 |

*Estimated station totals are sums of the Nielsen TV and Cable TV household estimates for each county in which the station registers viewing of more than 5% as per the Nielsen Survey Methods.

WPBX

Ch. 68

(Operates satellites WPXG, Concord; WDPX, Vineward Haven)

Network Service: ION.

Licensee: Paxson Boston-68 License Inc., 601 Clearwater Park Rd., West Palm Beach, FL 33401-6233.

Studio: 1120 Soldiers Field Rd., Boston, MA 02134.

Mailing Address: 1120 Soldiers Field Rd., Boston, MA 02134.

Phone: 617-787-6868. **Fax:** 617-787-4114.

E-mail: robertgilbert@ionmedia.tv

Web Site: http://www.ionline.tv

Technical Facilities: Channel No. 68 (794-800 MHz). Authorized power: 1350-kw max. visual, 135-kw aural. Antenna: 770-ft above av. terrain, 836-ft. above ground, 846-ft. above sea level.

Latitude 42° 20' 50"
Longitude 71° 04' 59"

Transmitter: Prudential Center, 800 Boylston St.

Digital Facilities: Channel No. 32 (578-584 MHz). Power: 300-kw visual, aural. Antenna: 958-ft above av. terrain, 1000-ft. above ground, 1099-ft. above sea level.

Latitude 42° 18' 27"
Longitude 71° 13' 27"

FCC Digital File Number: BPCDT-19991101AFA. Granted: February 18, 2004.

Note: Latitude and longitude coordinates shown are based on the North American Datum of 1927 (NAD 27) as currently required by the Mass Media Bureau of the FCC.

Satellite Earth Stations: Transmitter Comark; Vertex, 1.5-meter C-band; Vertex, 3.5-meter Ku-band; Andrew, 4.5-meter Ku & C-band; M/A-Com, Andrew receivers.

Ownership: ION Media Networks Inc. (Group Owner).

Began Operation: January 3, 1979. Sale to Monitor Television by Arlington Broadcast Group approved by FCC October 6, 1986 (Television Digest, Vol. 26:23). Sale to Arlington approved by FCC March 22, 1982. Sale to Boston U. Communications by Monitor Television approved by FCC September 3, 1993 (Vol. 33:26). Sale to DP Media, who then immediately sold to present owner, approved by FCC May 2, 2000 (Vol. 39:48).

Personnel:

Robert P. Gilbert, Vice President, General Manager & Sales Manager.

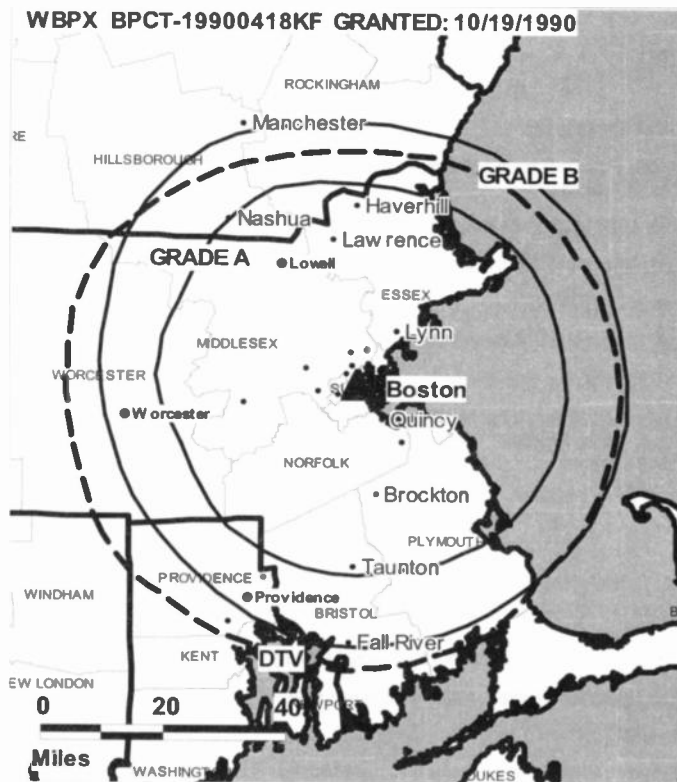
Paul Strieby, Chief Engineer.

Bill Maraglia, Business Manager.

Jennie DiBartolomeo, Promotion Director.

April Killen, Production Manager & Public Affairs Director.

WPBX BPCT-19900418KF GRANTED: 10/19/1990



© 2007 Warren Communications News

Dianne McLaughlin, Traffic Manager.

Rates: On request.

City of License: Boston. **Station DMA:** Boston, MA-Manchester, NH. **Rank:** 7.

Circulation © 2006 Nielsen. Coverage based on Nielsen study.

| GrandTotal | Cable TV Households | Non-cable TV Households | Total TV Households |
|-----------------------------------|---------------------|-------------------------|---------------------|
| Estimated Station Totals * | 1,689,700 | 170,850 | 1,860,550 |
| Average Weekly Circulation (2006) | 220,210 | 31,905 | 252,115 |
| Average Daily Circulation (2006) | | | 60,779 |
| Station DMA Total | Cable TV Households | Non-cable TV Households | Total TV Households |
| Estimated Station Totals * | 1,689,700 | 170,850 | 1,860,550 |
| Average Weekly Circulation (2006) | 220,210 | 31,905 | 252,115 |
| Average Daily Circulation (2006) | | | 60,779 |

*Estimated station totals are sums of the Nielsen TV and Cable TV household estimates for each county in which the station registers viewing of more than 5% as per the Nielsen Survey Methods.

WBPX-DT
Ch. 32

Network Service: ION.

Licensee: Paxson Boston-68 License Inc., 601 Clearwater Park Rd., West Palm Beach, FL 33401-6233.

Studio: 1120 Soldiers Field Rd., Boston, MA 02134.

Mailing Address: 1120 Soldiers Field Rd., Boston, MA 02134.

Phone: 617-787-6868. **Fax:** 617-787-4114.

E-mail: robertgilbert@ionmedia.tv

Web Site: http://www.ionline.tv

Technical Facilities: Channel No. 32 (578-584 MHz). Authorized power: 300-kw visual, aural. Antenna: 958-ft above av. terrain, 1000-ft. above ground, 1099-ft. above sea level.

| | | | |
|-----------|-----|-----|-----|
| Latitude | 42° | 18' | 27" |
| Longitude | 71° | 13' | 27" |

Note: Latitude and longitude coordinates shown are based on the North American Datum of 1927 (NAD 27) as currently required by the Mass Media Bureau of the FCC.

Ownership: ION Media Networks Inc. (Group Owner).

Began Operation: Station operating; no on-air date

Personnel:

Robert P. Gilbert, Vice President, General Manager & Sales Manager.

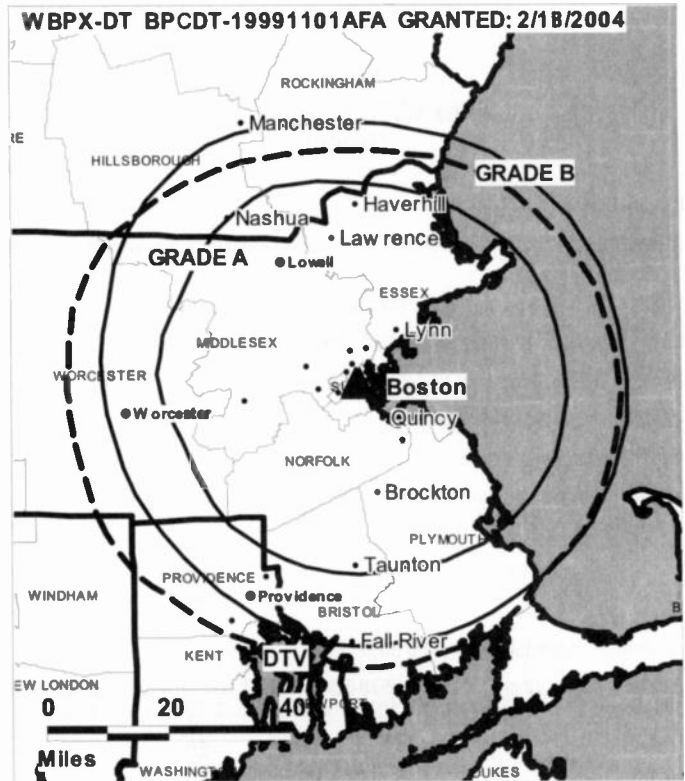
Paul Strieby, Chief Engineer.

Bill Maraglia, Business Manager.

Jennie DiBartolomeo, Promotion Director.

April Killen, Production Manager & Public Affairs Director.

Dianne McLaughlin, Traffic Manager.



© 2007 Warren Communications News

City of License: Boston. **Station DMA:** Boston, MA-Manchester, NH. **Rank:** 7.

Nielsen Data: Not available.

WBZ-DT

Ch. 30

Network Service: CBS.

Licensee: Viacom Inc., 2000 K St. NW, Suite 725, Washington, DC 20006.

Studio: 1170 Soldiers Field Rd., Boston, MA 02134.

Mailing Address: 1170 Soldiers Field Rd., Boston, MA 02134.

Phone: 617-787-7000. **Fax:** 617-787-5969.

E-mail: goldman@boston.cbs.com

Web Site: http://www.wbz4.com

Technical Facilities: Channel No. 30 (566-572 MHz). Authorized power: 825-kw max. visual, aural. Antenna: 1280-ft above av. terrain, 1270-ft. above ground, 1424-ft. above sea level.

| | | | |
|-----------|-----|-----|-----|
| Latitude | 42° | 18' | 37" |
| Longitude | 71° | 14' | 14" |

Transmitter: 350 Cedar St., Needham.

Note: Latitude and longitude coordinates shown are based on the North American Datum of 1927 (NAD 27) as currently required by the Mass Media Bureau of the FCC.

Ownership: CBS Corp. (Group Owner).

Began Operation: May 10, 1999. High Definition.

Represented (legal): Leventhal, Senter & Lerman PLLC.

Personnel:

Ed Piette, President & General Manager.

Jack Berry, Director, Operations & Engineering.

Al Turner, Executive Director, Sales.

Deb Killick, Local Sales Manager.

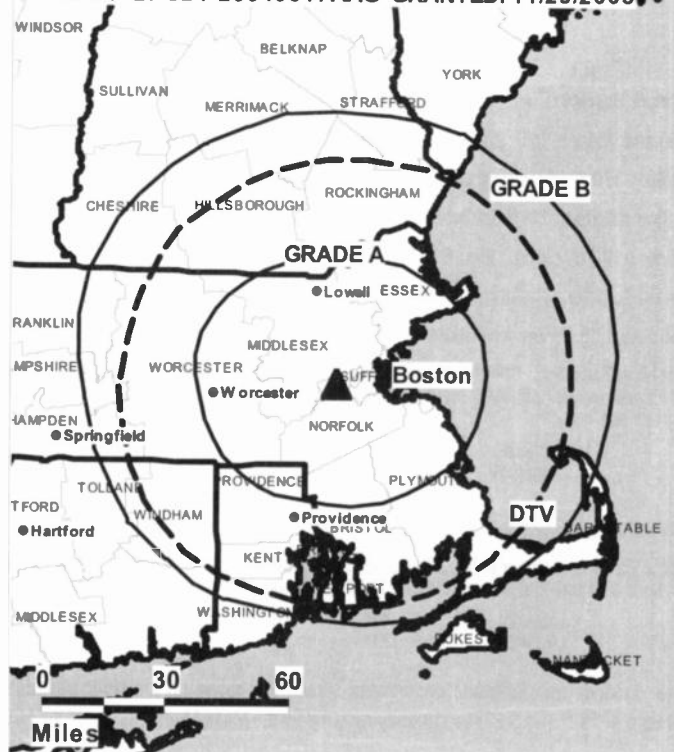
Matt Ellis, News Director.

Bob Hess, Chief Engineer.

Bob Houghton, Business Manager.

Lee Kinberg, Program & Research Director.

WBZ-DT BPCDT-20040617AAG GRANTED: 11/29/2005



© 2007 Warren Communications News

Maria Nocito, Marketing Projects Director.

Paul Pabis, Production Manager.

Kenny Lawrence, Creative Services Director.

Pat Kreger, Public Affairs Director.

City of License: Boston. **Station DMA:** Boston, MA-Manchester, NH. **Rank:** 7.

Nielsen Data: Not available.

WBZ-TV

Ch. 4

Network Service: CBS.

Licensee: Viacom Inc., 2000 K St. NW, Suite 725, Washington, DC 20006.

Studio: 1170 Soldiers Field Rd., Boston, MA 02134.

Mailing Address: 1170 Soldiers Field Rd., Boston, MA 02134.

Phone: 617-787-7000. **Fax:** 617-787-5969.

E-mail: goldman@boston.cbs.com

Web Site: http://www.wbz4.com

Technical Facilities: Channel No. 4 (66-72 MHz). Authorized power: 60.3-kw visual, 9.75-kw aural. Antenna: 1158-ft above av. terrain, 1148-ft. above ground, 1302-ft. above sea level.

Latitude 42° 18' 37"
Longitude 71° 14' 14"

Transmitter: 350 Cedar St., Needham.

Digital Facilities: Channel No. 30 (566-572 MHz). Power: 825-kw max. visual, aural. Antenna: 1280-ft above av. terrain, 1270-ft. above ground, 1424-ft. above sea level.

Latitude 42° 18' 37"
Longitude 71° 14' 14"

Note: Latitude and longitude coordinates shown are based on the North American Datum of 1927 (NAD 27) as currently required by the Mass Media Bureau of the FCC.

Multichannel TV Sound: Stereo only.

Satellite Earth Stations: Transmitter RCA; Scientific-Atlanta, 10-meter C-band; Satcom Technologies, 5.5-meter Ku-band; Standard Communications, Scientific-Atlanta receivers.

AM Affiliate: WBZ, 50-kw, 1030 kHz.

SNG Mobile Dish: Satcom Technologies, 2.4-meter Ku-band.

News Services: UPI, CNN Newsource, AP.

Ownership: CBS Corp. (Group Owner).

Began Operation: June 9, 1948. Original licensee Westinghouse Broadcasting (Group W) acquired CBS Inc. November 22, 1995. Merger of CBS Inc. into present owner approved by FCC May 3, 2000.

Represented (sales): Viacom Stations Sales.

Represented (legal): Leventhal, Senter & Lerman PLLC.

Personnel:

Ed Plette, President & General Manager.

Jack Berry, Director, Operations & Engineering.

Al Turner, Executive Director, Sales.

Deb Killick, Local Sales Manager.

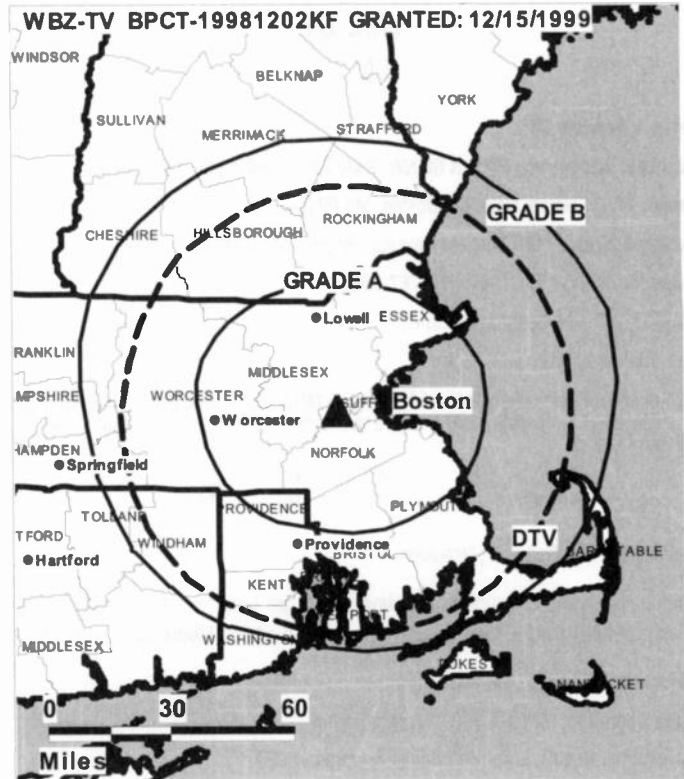
Matt Ellis, News Director.

Bob Hess, Chief Engineer.

Bob Houghton, Business Manager.

Lee Kinberg, Program & Research Director.

Maria Nocito, Marketing Projects Director.



© 2007 Warren Communications News

Paul Pabls, Production Manager.

Kenny Lawrence, Creative Services Director.

Pat Kröger, Public Affairs Director.

Rates: On request.

City of License: Boston. **Station DMA:** Boston, MA-Manchester, NH. **Rank:** 7.

Circulation © 2006 Nielsen. Coverage based on Nielsen study.

| GrandTotal | Cable TV Households | Non-cable TV Households | Total TV Households |
|-----------------------------------|---------------------|-------------------------|---------------------|
| Estimated Station Totals * | 2,335,780 | 368,670 | 2,704,450 |
| Average Weekly Circulation (2006) | 1,565,360 | 188,759 | 1,754,119 |
| Average Daily Circulation (2006) | | | 817,043 |
| Station DMA Total | Cable TV Households | Non-cable TV Households | Total TV Households |
| Estimated Station Totals * | 1,882,050 | 295,570 | 2,177,620 |
| Average Weekly Circulation (2006) | 1,439,718 | 182,817 | 1,622,535 |
| Average Daily Circulation (2006) | | | 770,956 |
| Other DMA Total | Cable TV Households | Non-cable TV Households | Total TV Households |
| Estimated Station Totals * | 453,730 | 73,100 | 526,830 |
| Average Weekly Circulation (2006) | 125,642 | 5,942 | 131,584 |
| Average Daily Circulation (2006) | | | 46,087 |

*Estimated station totals are sums of the Nielsen TV and Cable TV household estimates for each county in which the station registers viewing of more than 5% as per the Nielsen Survey Methods.

WCVB-DT

Ch. 20

Network Service: ABC.

Licensee: WCVB Hearst-Argyle Television Inc., 888 7th Ave., New York, NY 10016.

Studio: 5 TV Place, Needham, MA 02494.

Mailing Address: 5 TV Place, Needham, MA 02494.

Phone: 781-449-0400. **Fax:** 781-449-0260.

E-mail: jo'regan@hearst.com

Web Site: <http://www.thebostonchannel.com>

Technical Facilities: Channel No. 20 (506-512 MHz). Authorized power: 700-kw max. visual. Antenna: 1280-ft above av. terrain, 1270-ft. above ground, 1421-ft. above sea level.

| | | | |
|-----------|-----|-----|-----|
| Latitude | 42° | 18' | 37" |
| Longitude | 71° | 14' | 14" |

Note: Latitude and longitude coordinates shown are based on the North American Datum of 1927 (NAD 27) as currently required by the Mass Media Bureau of the FCC.

Ownership: Hearst-Argyle Television Inc. (Group Owner).

Began Operation: October 28, 1998.

Represented (sales): Eagle Television Sales.

Represented (engineering): Cavell, Mertz & Davis Inc.

Personnel:

William Fine, Executive Vice President & General Manager.

Elizabeth Cheng, Vice President & Program Director.

Joe Rebelo, Commercial Operations Director.

Andy Hoffman, General Sales Manager.

Peter Hennessey, General Sales Manager.

Marc Fauci, Local Sales Manager.

Brian P. O'Keefe, National Sales Manager.

Coleen Marren, News Director.

David Kaylor, Engineering Director.

Gloria Spence, Finance Director.

WCVB-DT BMPCDT-19981221KG GRANTED: 6/11/2001



© 2007 Warren Communications News

Patrick Baldwin, Promotion & Creative Services Director.

Rena Salzman, Research Director.

Karen Holmes Ward, Director, Public Affairs & Community Services.

Nancy Allan, Assistant to the General Manager.

Rates: On request.

City of License: Boston. **Station DMA:** Boston, MA-Manchester, NH. **Rank:** 7.

Nielsen Data: Not available.

WCVB-TV

Ch. 5

Network Service: ABC.

Licensee: WCVB Hearst-Argyle Television Inc., 888 7th Ave., New York, NY 10106.

Studio: 5 TV Place, Needham, MA 02494.

Mailing Address: 5 TV Place, Needham, MA 02494.

Phone: 781-449-0400. **Fax:** 781-449-0260.

E-mail: jo'regan@hearst.com

Web Site: http://www.thebostonchannel.com

Technical Facilities: Channel No. 5 (76-82 MHz). Authorized power: 61.7-kw visual, aural. Antenna: 1158-ft above av. terrain, 1148-ft. above ground, 1302-ft. above sea level.

| | | | |
|-----------|-----|-----|-----|
| Latitude | 42° | 18' | 37" |
| Longitude | 71° | 14' | 14" |

Digital Facilities: Channel No. 20 (506-512 MHz). Power: 700-kw max. visual. Antenna: 1280-ft above av. terrain, 1270-ft. above ground, 1421-ft. above sea level.

| | | | |
|-----------|-----|-----|-----|
| Latitude | 42° | 18' | 37" |
| Longitude | 71° | 14' | 14" |

Note: Latitude and longitude coordinates shown are based on the North American Datum of 1927 (NAD 27) as currently required by the Mass Media Bureau of the FCC.

Multichannel TV Sound: Stereo only.

Satellite Earth Stations: Transmitter RCA; Harris, 6.1-meter Ku-band; Harris, 6.1-meter C-band; Andrew, 7-meter C-band; Vertex, 4.5-meter Ku-band; Scientific-Atlanta, 4.5-meter C-band; Scientific-Atlanta, M/A-Com, Harris, AvanteK receivers.

News Services: UPI, CNN Newsource, AP, ABC NewsOne.

Ownership: Hearst-Argyle Television Inc. (Group Owner).

Began Operation: March 19, 1972. Merger with Argyle Television Inc. to form present owner approved by FCC June 2, 1997 (Television Digest, Vol. 37:13, 29, 35). Sale to Hearst Broadcasting by Metromedia approved by FCC November 14, 1985. Sale to Metromedia by Boston Broadcasters approved by FCC April 1, 1982 (Vol. 21:30, 31, 22:1, 14).

Represented (sales): Eagle Television Sales.

Personnel:

William Fine, Executive Vice President & General Manager.

Elizabeth Cheng, Vice President & Program Director.

Joe Rebelo, Commercial Operations Director.

Andy Hoffman, General Sales Manager.

Peter Hennessey, General Sales Manager.

Marc Fauci, Local Sales Manager.

Brian P. O'Keefe, National Sales Manager.

Coleen Marren, News Director.

David Kaylor, Engineering Director.

Gloria Spence, Finance Director.

Patrick Baldwin, Promotion & Creative Services Director.



© 2007 Warren Communications News

Rena Salzman, Research Director.

Karen Holmes Ward, Director, Public Affairs & Community Services.

Nancy Allan, Assistant to the General Manager.

Rates: On request.

City of License: Boston. **Station DMA:** Boston, MA-Manchester, NH. **Rank:** 7.

Circulation © 2006 Nielsen. Coverage based on Nielsen study.

| GrandTotal | Cable TV Households | Non-cable TV Households | Total TV Households |
|-----------------------------------|------------------------|----------------------------|------------------------|
| Estimated Station Totals * | 2,367,580 | 399,160 | 2,766,740 |
| Average Weekly Circulation (2006) | 1,592,476 | 188,059 | 1,780,535 |
| Average Daily Circulation (2006) | | | 935,313 |
| Station OMA Total | Cable TV Households | Non-cable TV Households | Total TV Households |
| Estimated Station Totals * | 1,882,050 | 295,570 | 2,177,620 |
| Average Weekly Circulation (2006) | 1,444,952 | 180,058 | 1,625,010 |
| Average Daily Circulation (2006) | | | 875,143 |
| Other OMA Total | Cable TV Households | Non-cable TV Households | Total TV Households |
| Estimated Station Totals * | 485,530 | 103,590 | 589,120 |
| Average Weekly Circulation (2006) | 147,524 | 8,001 | 155,525 |
| Average Daily Circulation (2006) | | | 60,170 |

*Estimated station totals are sums of the Nielsen TV and Cable TV household estimates for each county in which the station registers viewing of more than 5% as per the Nielsen Survey Methods.

WFXT
Ch. 25

Network Service: FOX.

Licensee: Fox Television Stations Inc., 5151 Wisconsin Ave. NW, Washington, DC 20016.

Studio: 25 Fox Dr., Dedham, MA 02027.

Mailing Address: Box 9125, Dedham, MA 02027-9125.

Phone: 781-467-2525. **Fax:** 781-467-7213.

Web Site: <http://www.fox25.com>

Technical Facilities: Channel No. 25 (536-542 MHz). Authorized power: 1380-kw max. visual. Antenna: 1170-ft above av. terrain, 1168-ft. above ground, 1316-ft. above sea level.

| | | | |
|-----------|-----|-----|-----|
| Latitude | 42° | 18' | 12" |
| Longitude | 71° | 13' | 08" |

Transmitter: 144 Cabot St.

Digital Facilities: Channel No. 31 (572-578 MHz). Power: 78-kw max. visual. Antenna: 1083-ft above av. terrain, 1076-ft. above ground, 1224-ft. above sea level.

| | | | |
|-----------|-----|-----|-----|
| Latitude | 42° | 18' | 12" |
| Longitude | 71° | 13' | 08" |

Note: Latitude and longitude coordinates shown are based on the North American Datum of 1927 (NAD 27) as currently required by the Mass Media Bureau of the FCC.

Satellite Earth Station: Transmitter RCA; Scientific-Atlanta, 10-meter C-band; Scientific-Atlanta receivers.

News Service: UPI.

Ownership: Fox Television Holdings Inc. (Group Owner).

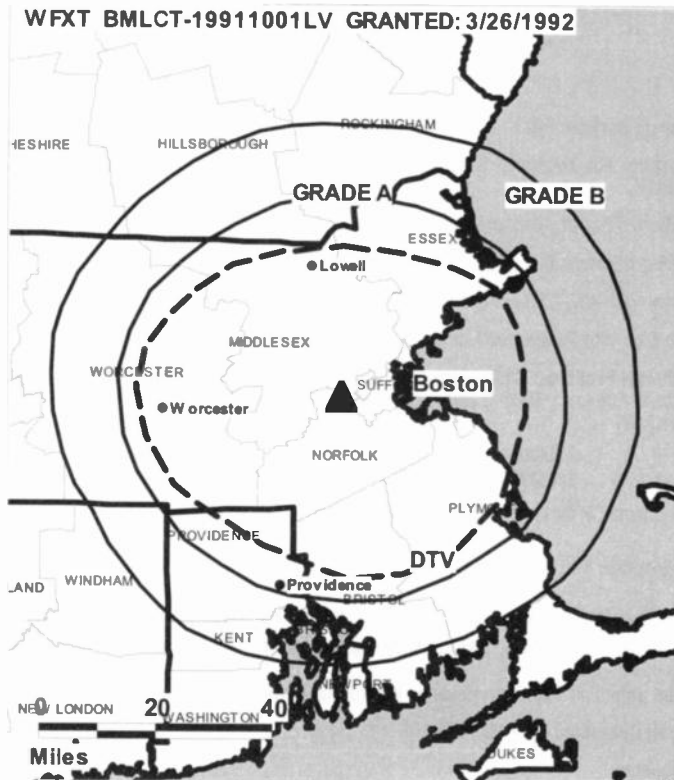
Began Operation: October 10, 1977. Sale to Fox Television Stations by CBN Broadcasting Network Inc. approved by FCC November 18, 1986 (Television Digest, Vol. 26:33). Transfer of control to trustees approved by FCC April 26, 1989 (Vol. 28:11, 17, 25; 29:18). Sale to Boston Celtics Communications LP approved by FCC April 25, 1990 (Vol. 29: 39) Sale to present owner approved by FCC June 7, 1995 (Vol. 34:48, 49, 50).

Represented (legal): Hogan & Hartson LLP.

Personnel:

- Gregg Kelley, Vice President & General Manager.
- Chris Tzianabos, General Sales Manager.
- Mike Troiano, Local Sales Manager.
- Keith MacPherson, Local Sales Manager.
- Robb Willinger, National Sales Manager.
- Lisa Graham, Vice President, News.
- Steve Harrington, Vice President, Engineering.
- Paul Harrigan, Vice President, Finance.
- Tricia Maloney, Program & Research Director.
- Susan Pascal, Vice President, Creative Services.
- Debbie Pellerin, Traffic Director.

WFXT BMLCT-19911001LV GRANTED: 3/26/1992



© 2007 Warren Communications News

Linda DiStefano, Director, Human Resources.

Rates: On request.

City of License: Boston. **Station DMA:** Boston, MA-Manchester, NH. Rank: 7.

Circulation © 2006 Nielsen. Coverage based on Nielsen study.

| GrandTotal | Cable TV Households | Non-cable TV Households | Total TV Households |
|-----------------------------------|---------------------|-------------------------|---------------------|
| Estimated Station Totals * | 2,203,380 | 407,230 | 2,610,610 |
| Average Weekly Circulation (2006) | 1,305,286 | 180,446 | 1,485,732 |
| Average Daily Circulation (2006) | | | 582,220 |
| Station DMA Total | Cable TV Households | Non-cable TV Households | Total TV Households |
| Estimated Station Totals * | 1,882,050 | 295,570 | 2,177,620 |
| Average Weekly Circulation (2006) | 1,212,897 | 165,097 | 1,377,994 |
| Average Daily Circulation (2006) | | | 548,829 |
| Other DMA Total | Cable TV Households | Non-cable TV Households | Total TV Households |
| Estimated Station Totals * | 321,330 | 111,660 | 432,990 |
| Average Weekly Circulation (2006) | 92,389 | 15,349 | 107,738 |
| Average Daily Circulation (2006) | | | 33,391 |

*Estimated station totals are sums of the Nielsen TV and Cable TV household estimates for each county in which the station registers viewing of more than 5% as per the Nielsen Survey Methods.

WFXT-DT
Ch. 31

Network Service: FOX.

Licensee: Fox Television Stations Inc., 5151 Wisconsin Ave. NW, Washington, DC 20016.

Studio: 25 Fox Dr., Dedham, MA 02027.

Mailing Address: Box 9125, Dedham, MA 02027-9125.

Phone: 781-467-2525. **Fax:** 781-467-7213.

Web Site: <http://www.fox25.com>

Technical Facilities: Channel No. 31 (572-578 MHz). Authorized power: 78-kw max. visual. Antenna: 1083-ft above av. terrain, 1076-ft. above ground, 1224-ft. above sea level.

| | | | |
|-----------|-----|-----|-----|
| Latitude | 42° | 18' | 12" |
| Longitude | 71° | 13' | 08" |

Requests CP for change to 1000-kw max. visual; BPCDT-990526KH.

Transmitter: 140 Cabot St., Needham.

Note: Latitude and longitude coordinates shown are based on the North American Datum of 1927 (NAD 27) as currently required by the Mass Media Bureau of the FCC.

Ownership: Fox Television Holdings Inc. (Group Owner).

Began Operation: April 15, 1999.

Personnel:

Gregg Kelley, Vice President & General Manager.

Chris Tzianabos, General Sales Manager.

Mike Troiano, Local Sales Manager.

Keith MacPherson, Local Sales Manager.

Rob Willinger, National Sales Manager.

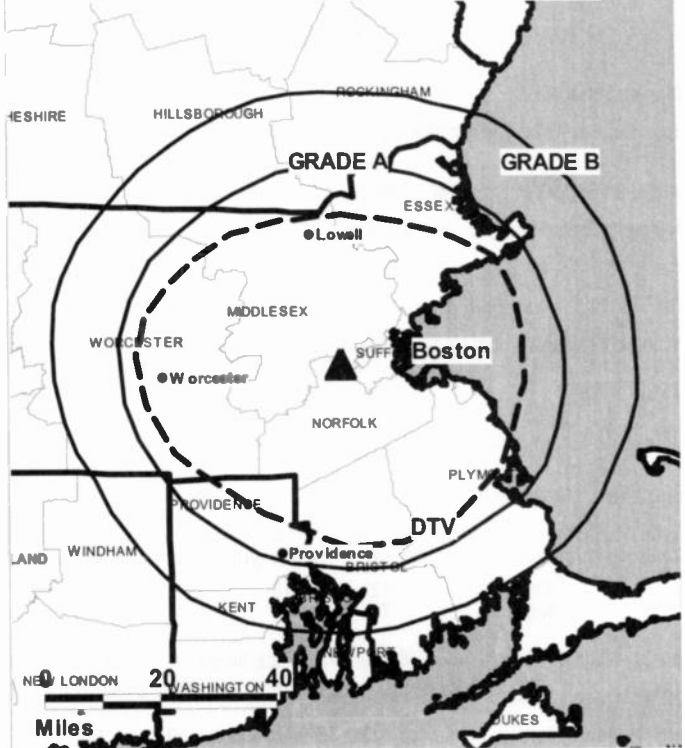
Lisa Graham, Vice President, News.

Steve Harrington, Vice President, Engineering.

Paul Harrigan, Vice President, Finance.

Tricia Maloney, Program & Research Director.

WFXT-DT BPCDT-19980501KF GRANTED: 7/23/1998



© 2007 Warren Communications News

Susan Pascal, Vice President, Creative Services.

Debbie Pellerin, Traffic Director.

Linda DiStefano, Director, Human Resources.

Rates: On request.

City of License: Boston. **Station DMA:** Boston, MA-Manchester, NH. **Rank:** 7.

Nielsen Data: Not available.

WHDH-DT

Ch. 42

Network Service: NBC.

Licensee: WHDH-TV, Government Center, 7 Bullfinch Place, Boston, MA 02114-2977.

Studio: Government Center, 7 Bullfinch Place, Boston, MA 02114-2977.

Mailing Address: 7 Bullfinch Place, Government Center, Boston, MA 02114-2977.

Phone: 617-725-0777; 617-725-0757. **Fax:** 617-723-6117.

E-mail: webmaster@whdh.com

Web Site: http://www.whdh.com

Technical Facilities: Channel No. 42 (638-644 MHz). Authorized power: 948-kw max. visual. Antenna: 945-ft above av. terrain, 978-ft. above ground, 1089-ft. above sea level.

| | | | |
|-----------|-----|-----|-----|
| Latitude | 42° | 18' | 41" |
| Longitude | 71° | 13' | 00" |

Transmitter: MA-45 Tower Rd., Newton.

Note: Latitude and longitude coordinates shown are based on the North American Datum of 1927 (NAD 27) as currently required by the Mass Media Bureau of the FCC.

SNG Mobile Dish: Frontline, 2.3-meter Ku-band.

Ownership: Sunbeam Television Corp. (Group Owner).

Began Operation: May 1, 1999.

Represented (legal): Holland & Knight LLP.

Represented (sales): TeleRep Inc.

Personnel:

Michael Carson, Vice President & General Manager.

Ed Kosowski, Senior Vice President & News & Station Manager.

James Shultis, Vice President & Engineering Director.

Randi Goldkiank, General Sales Manager.

Neil Kelleher, Local Sales Manager.

J. T. Smith, National Sales Manager.

Mike Smith, Business Manager.

Joan McCready, Program Director.

WHDH-DT BPCDT-980326KF GRANTED: 7/23/1998



© 2007 Warren Communications News

Valerie Sheehy, Program Coordinator.

Steve Donald, Promotion Director.

Kouri Cataldo, Research Director.

Patricia Markham, Traffic Manager.

Rates: On request.

City of License: Boston. **Station DMA:** Boston, MA-Manchester, NH. **Rank:** 7.

Nielsen Data: Not available.

WHDH-TV

Ch. 7

Network Service: NBC.

Licensee: WHDH-TV Co., Government Center, 7 Bulfinch Place, Boston, MA 02114-2977.

Studio: Government Center, 7 Bulfinch Place, Boston, MA 02114-2977.

Mailing Address: 7 Bulfinch Place, Boston, MA 02114-2977.

Phone: 617-725-0777; 617-725-0757. **Fax:** 617-723-6117.

E-mail: webmaster@whdh.com

Web Site: http://www.whdh.com

Technical Facilities: Channel No. 7 (174-180 MHz). Authorized power: 316-kw visual, 63.2-kw aural. Antenna: 1000-ft above av. terrain, 1069-ft. above ground, 1184-ft. above sea level.

Latitude 42° 18' 40"
Longitude 71° 13' 00"

Transmitter: Tower Rd., Newton.

Digital Facilities: Channel No. 42 (638-644 MHz). Power: 948-kw max. visual. Antenna: 945-ft above av. terrain, 978-ft. above ground, 1089-ft. above sea level.

Latitude 42° 18' 41"
Longitude 71° 13' 00"

FCC Digital File Number: BPCDT-980326KF. Granted: July 23, 1998.

Note: Latitude and longitude coordinates shown are based on the North American Datum of 1927 (NAD 27) as currently required by the Mass Media Bureau of the FCC.

Multichannel TV Sound: Stereo only.

Satellite Earth Stations: Transmitter Larcen; Scientific-Atlanta, 7-meter C-band; Andrew, 9-meter C-band; Andrew, 4.5-meter Ku & C-band; Andrew, 4.6-meter Ku-band; Andrew, 5.6-meter Ku-band; Standard Agile Orni, Scientific-Atlanta receivers.

News Services: Reuters TV, NBC News Channel, CNN Newsource, AP.

Ownership: Sunbeam Television Corp. (Group Owner).

Began Operation: June 21, 1948. Original owner was RKO General Inc. Following loss of station license, combination of two competing applicants began operation May 22, 1982 (Television Digest, Vol. 18:17, 36; 21:49; 22:1, 4, 19). Sale to present owner approved by FCC June 3, 1993 (Vol. 33:17).

Represented (sales): TeleRep Inc.

Represented (legal): Holland & Knight LLP.

Personnel:

Michael Carson, Vice President & General Manager.

Ed Kosowski, Senior Vice President & News & Station Manager.

Jim Shultis, Vice President & Engineering Director.

Randi Goldkank, General Sales Manager.

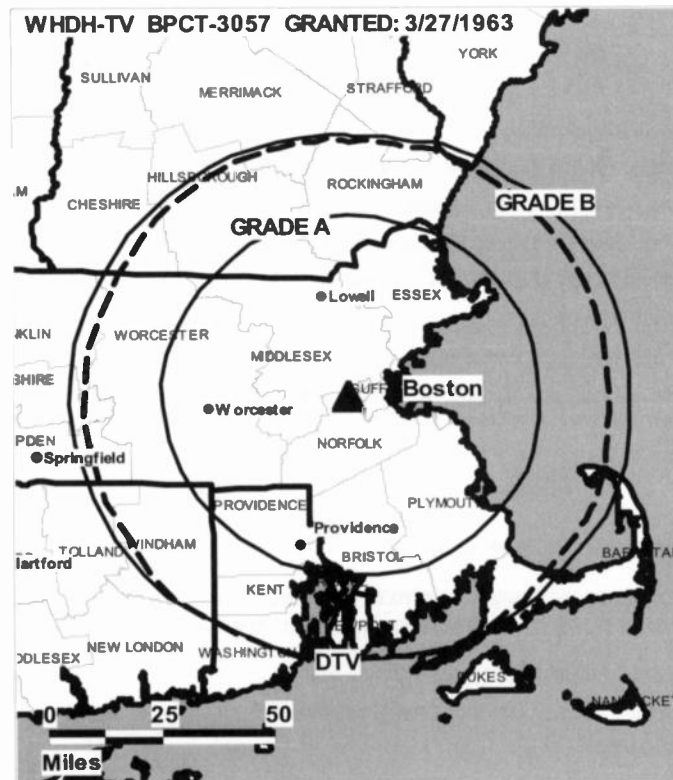
Neil Kelleher, Local Sales Manager.

J. T. Smith, National Sales Manager.

Mike Smith, Business Manager.

Joan McCready, Program Director.

Valerie Sheehy, Program Coordinator.



© 2007 Warren Communications News

Steve Donald, Promotion Director.

Kouri Cataldo, Research Director.

Patricia Markham, Traffic Manager.

Rates: On request.

City of License: Boston. **Station OMA:** Boston, MA-Manchester, NH. **Rank:** 7.

Circulation © 2006 Nielsen. Coverage based on Nielsen study.

| GrandTotal | Cable TV Households | Non-cable TV Households | Total TV Households |
|-----------------------------------|------------------------|----------------------------|------------------------|
| Estimated Station Totals * | 2,225,680 | 409,970 | 2,635,650 |
| Average Weekly Circulation (2006) | 1,596,775 | 201,654 | 1,798,429 |
| Average Daily Circulation (2006) | | | 932,340 |
| Station DMA Total | Cable TV Households | Non-cable TV Households | Total TV Households |
| Estimated Station Totals * | 1,882,050 | 295,570 | 2,177,620 |
| Average Weekly Circulation (2006) | 1,470,063 | 188,897 | 1,658,960 |
| Average Daily Circulation (2006) | | | 874,856 |
| Other DMA Total | Cable TV Households | Non-cable TV Households | Total TV Households |
| Estimated Station Totals * | 343,630 | 114,400 | 458,030 |
| Average Weekly Circulation (2006) | 126,712 | 12,757 | 139,469 |
| Average Daily Circulation (2006) | | | 57,484 |

*Estimated station totals are sums of the Nielsen TV and Cable TV household estimates for each county in which the station registers viewing of more than 5% as per the Nielsen Survey Methods.

WSBK-DT

Ch. 39

Network Service: IND.

Licensee: Viacom Inc., 5202 River Rd., Bethesda, MD 20816.

Studio: 1170 Soldiers Field Rd., Boston, MA 02134.

Mailing Address: 1170 Soldiers Field Rd., Boston, MA 02134.

Phone: 617-787-7000. **Fax:** 617-787-5969.

E-mail: webmaster@upn38.com

Web Site: http://www.upn38.com

Technical Facilities: Channel No. 39 (320-626 MHz). Authorized power: 135-kw max. visual. Antenna: 1280-ft above av. terrain, 1270-ft. above ground.

| | | | |
|-----------|-----|-----|-----|
| Latitude | 42° | 18' | 37" |
| Longitude | 71° | 14' | 14" |

Note: Latitude and longitude coordinates shown are based on the North American Datum of 1927 (NAD 27) as currently required by the Mass Media Bureau of the FCC.

Ownership: CBS Corp. (Group Owner).

Began Operation: January 1, 2002. Standard Definition.

Represented (sales): Millennium Sales & Marketing.

Personnel:

Ed Plette, President & General Manager.

Scott McGavick, General Sales Manager.

John Antaya, Sales Director.

Patrick Commaine, Local Sales Manager.

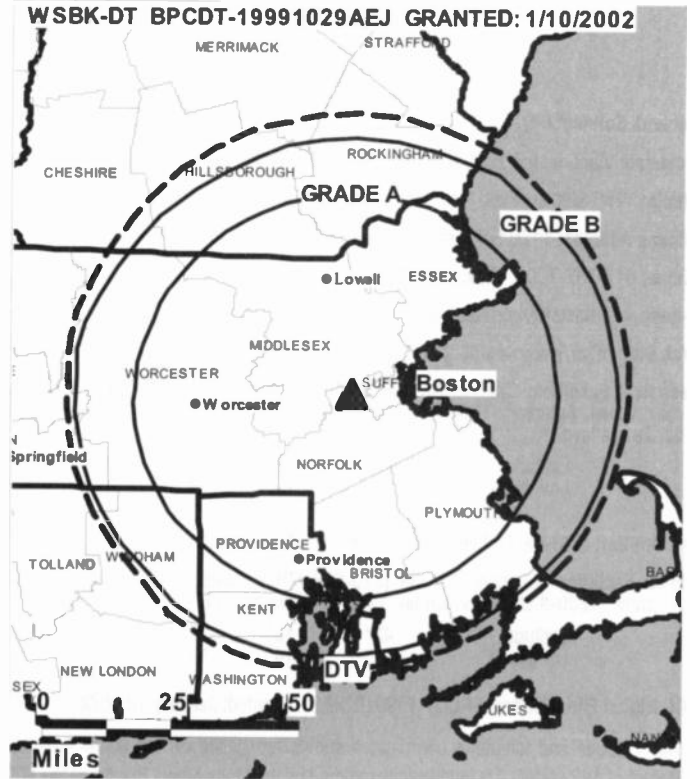
Matt Eillis, News Director.

Jack Berry, Chief Engineer.

Christine Braga, Program Coordinator.

Lee Kinberg, Program Director.

Kenny Lawrence, Marketing & Creative Services Director.



© 2007 Warren Communications News

Ross Kramer, Research Director.

Marty Breden, Traffic Manager.

Pat Kreger, Public Affairs Director.

City of License: Boston. Station DMA: Boston, MA-Manchester, NH. Rank: 7.

Nielsen Data: Not available.

WSBK-TV
Ch. 38

Network Service: MNT.

Licensee: Viacom Inc., 2000 K St. NW, Suite 725, Washington, DC 20006.

Studio: 1170 Soldiers Field Rd., Boston, MA 02134.

Mailing Address: 1170 Soldiers Field Rd., Boston, MA 02134.

Phone: 617-787-7000. **Fax:** 617-787-5969.

E-mail: webmaster@upn38.com

Web Site: http://www.upn38.com

Technical Facilities: Channel No. 38 (614-620 MHz). Authorized power: 2370-kw max. visual. Antenna: 1180-ft above av. terrain, 1201-ft. above ground, 1349-ft. above sea level.

Latitude 42° 18' 12"
Longitude 71° 13' 08"

Transmitter: 0.33-mi. E of Highland Ave. & Rte. 128, Needham.

Digital Facilities: Channel No. 39 (320-626 MHz). Power: 135-kw max. visual. Antenna: 1280-ft above av. terrain, 1270-ft. above ground.

Latitude 42° 18' 37"
Longitude 71° 14' 14"

FCC Digital File Number: BPCDT-19991029AEJ. Granted: January 10, 2002.

Note: Latitude and longitude coordinates shown are based on the North American Datum of 1927 (NAD 27) as currently required by the Mass Media Bureau of the FCC.

Satellite Earth Stations: Transmitter Harris; Vertex, 6.2-meter; Scientific-Atlanta, 10-meter; Standard Communications, Scientific-Atlanta receivers.

News Service: AP.

Ownership: CBS Corp. (Group Owner).

Began Operation: October 12, 1964. Transfer of control to Storer Broadcasting by Catholic TV Center approved by FCC July 29, 1966 (Television Digest, Vol. 6:15, 31). Transfer of control to SCI Television approved by FCC October 29, 1987. Transfer of control by Clifford E. Eley, trustee, approved by FCC September 1, 1992. Transfer of control to New World Television Inc. approved by FCC March 22, 1993. Sale to present owner by New World Television Inc. approved by FCC February 27, 1995 (Vol. 34:49, 35:11).

Represented (sales): Millennium Sales & Marketing.

Personnel:

Ed Piette, President & General Manager.

Scott McGavick, General Sales Manager.

Patrick Commaine, Local Sales Manager.

John Antaya, Sales Director.

Matt Ellis, News Director.

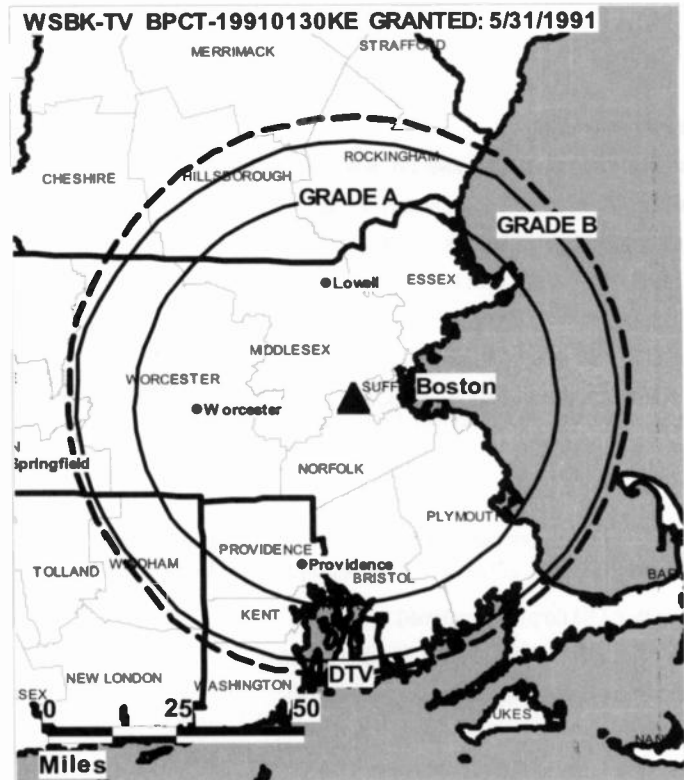
Jack Berry, Chief Engineer.

Christine Braga, Program Coordinator.

Lee Kinberg, Program Director.

Kenny Lawrence, Marketing & Creative Services Director.

Ross Kramer, Research Director.



© 2007 Warren Communications News

Marty Breden, Traffic Manager.

Pat Kreger, Public Affairs Director.

Rates: On request.

City of License: Boston. **Station DMA:** Boston, MA-Manchester, NH. Rank: 7.

Circulation © 2006 Nielsen. Coverage based on Nielsen study.

| GrandTotal | Cable TV Households | Non-cable TV Households | Total TV Households |
|-----------------------------------|------------------------|----------------------------|------------------------|
| Estimated Station Totals * | 2,597,140 | 654,720 | 3,251,860 |
| Average Weekly Circulation (2006) | 1,161,512 | 166,117 | 1,327,629 |
| Average Daily Circulation (2006) | | | 428,551 |
| Station DMA Total | Cable TV Households | Non-cable TV Households | Total TV Households |
| Estimated Station Totals * | 1,882,050 | 295,570 | 2,177,620 |
| Average Weekly Circulation (2006) | 1,014,918 | 132,790 | 1,147,708 |
| Average Daily Circulation (2006) | | | 390,479 |
| Other DMA Total | Cable TV Households | Non-cable TV Households | Total TV Households |
| Estimated Station Totals * | 715,090 | 359,150 | 1,074,240 |
| Average Weekly Circulation (2006) | 146,594 | 33,327 | 179,921 |
| Average Daily Circulation (2006) | | | 38,072 |

*Estimated station totals are sums of the Nielsen TV and Cable TV household estimates for each county in which the station registers viewing of more than 5% as per the Nielsen Survey Methods.

WLVI-DT

Ch. 41

Network Service: CW.

Licensee: WLVI Inc., 435 N. Michigan Ave., Chicago, IL 60611.

Studio: 75 Morrissey Blvd., Boston, MA 02125.

Mailing Address: 75 Morrissey Blvd., Boston, MA 02125.

Phone: 617-265-5656. **Fax:** 617-265-2538.

E-mail: vmanzi@tribune.com

Web Site: <http://www.wb56.com>

Technical Facilities: Channel No. 41 (632-638 MHz). Authorized power: 550-kw max. visual, aural. Antenna: 1132-ft above av. terrain, 1127-ft. above ground, 1273-ft. above sea level.

| | | | |
|-----------|-----|-----|-----|
| Latitude | 42° | 18' | 12" |
| Longitude | 71° | 13' | 08" |

Note: Latitude and longitude coordinates shown are based on the North American Datum of 1927 (NAD 27) as currently required by the Mass Media Bureau of the FCC.

Ownership: Tribune Broadcasting Co. (Group Owner).

Began Operation: April 15, 2003. Station operating; no on-air date.

Personnel:

Vincent Manzi, Vice President & General Manager.

Richard Graziano, General Sales Manager.

Mark Oxton, Local Sales Manager.

Robert Burns, National Sales Manager.

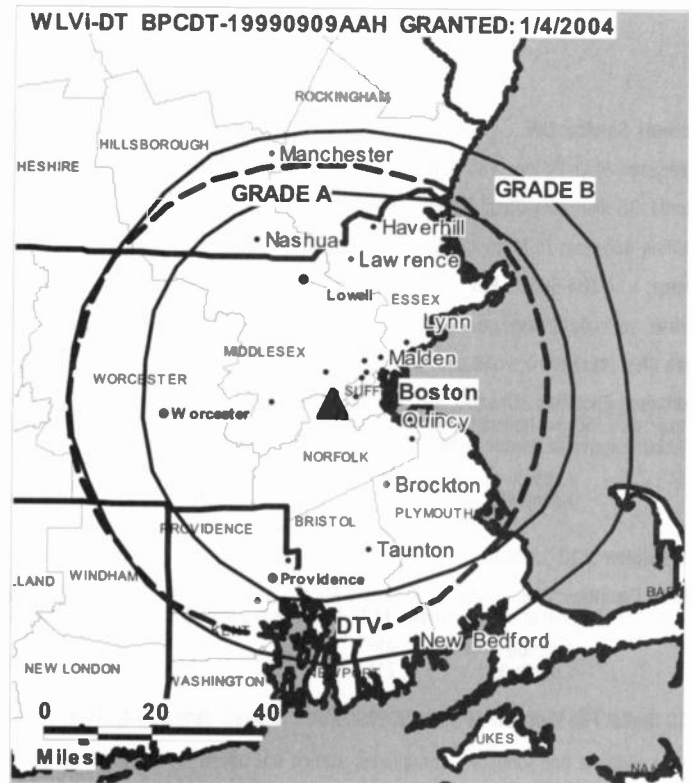
Kristen Schrule, Regional Sales Manager.

Pamela Johnston, News Director.

Franco LaPietra, Chief Engineer.

Jeff Laturno, Director, Finance.

Steve Ratner, Creative Services, Promotion & Program Director.



© 2007 Warren Communications News

James Norton, Research Director.

Ruth Stroman, Traffic Manager.

Kristen Holgerson, Community Affairs & Public Relations Director.

City of License: Cambridge. Station DMA: Boston, MA-Manchester, NH. Rank: 7.

Nielsen Data: Not available.

WLVI-TV
Ch. 56

Network Service: CW.

Licensee: WLVI-TV Inc., 435 N. Michigan Ave., Chicago, IL 60611.

Studio: 75 Morrissey Blvd., Boston, MA 02125.

Mailing Address: 75 Morrissey Blvd., Boston, MA 02125.

Phone: 617-265-5656. **Fax:** 617-265-2538.

E-mail: vmanzi@tribune.com

Web Site: http://www.wb56.com

Technical Facilities: Channel No. 56 (722-728 MHz). Authorized power: 2240-kw max. & 1660-kw horizontal visual, 226-kw & 166-kw horizontal aural. Antenna: 1180-ft above av. terrain, 1201-ft. above ground, 1349-ft. above sea level.

Latitude 42° 18' 12"
Longitude 71° 13' 08"

Transmitter: 140 Cabot St., Needham.

Digital Facilities: Channel No. 41 (632-638 MHz). Power: 550-kw max. visual, aural. Antenna: 1132-ft above av. terrain, 1127-ft. above ground, 1273-ft. above sea level.

Latitude 42° 18' 12"
Longitude 71° 13' 08"

FCC Digital File Number: BPCDT-19990909AAH. Granted: January 14, 2004.

Note: Latitude and longitude coordinates shown are based on the North American Datum of 1927 (NAD 27) as currently required by the Mass Media Bureau of the FCC.

Satellite Earth Stations: Transmitter Comark; EASI, 4.6-meter Ku-band; Cyclesat, 4.6-meter KC-band; Vertex, 5-meter Ku-band; Microdyne, 5-meter Ku-band; Microdyne, 5-meter KC-band; Standard Agile Omni receivers.

News Services: AP, CNN Newsource.

Ownership: Tribune Broadcasting Co. (Group Owner).

Began Operation: August 31, 1953. Left air March 30, 1956. Sale to Harvey Radio Labs by Middlesex Broadcasting approved by FCC September 1, 1959. Harvey operated station experimentally from May 17 to November 17, 1962. Sale to Kaiser Broadcasting approved by FCC October 20, 1966 (Television Digest, Vol. 6:26, 43) and station resumed operation December 21, 1966. Sale to Field by Kaiser approved by FCC June 22, 1977 (Vol. 16:51; 17:26). Sale to Gannett Broadcasting Group by Field Communications approved by FCC May 12, 1983 (Vol. 22:47). Sale to present owner by Gannett approved by FCC April 6, 1994 (Vol. 34:15).

Represented (sales): Harrington, Righter & Parsons Inc.

Personnel:

Vincent Manzi, Vice President & General Manager.

Richard Graziano, General Sales Manager.

Mark Oxton, Local Sales Manager.

Robert Burns, National Sales Manager.

Kristin Schrule, Regional Sales Manager.

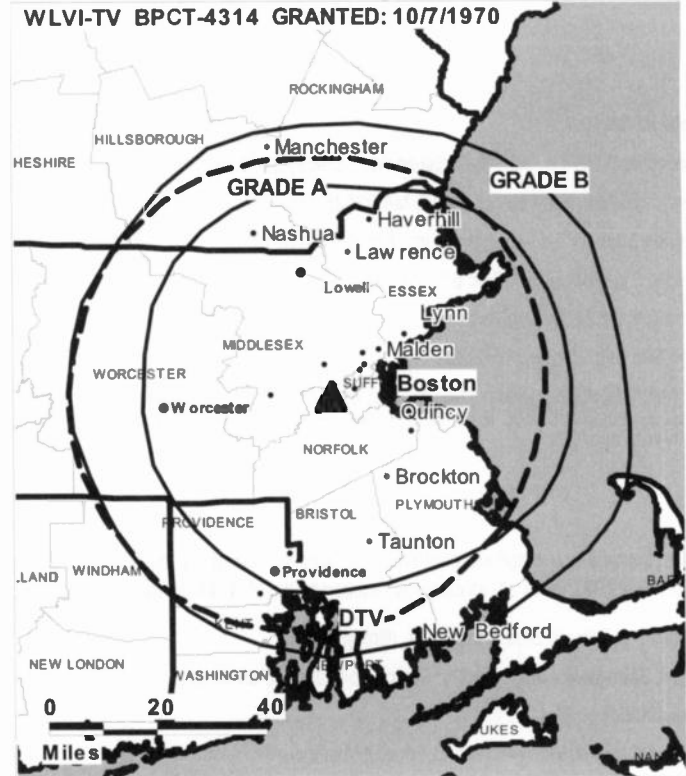
Pamela Johnston, News Director.

Franco La Pietra, Chief Engineer.

Jeff Laturno, Director, Finance.

Steven A. Ratner, Creative Services, Promotion & Program Director.

WLVI-TV BPCT-4314 GRANTED: 10/7/1970



© 2007 Warren Communications News

James Norton, Research Director.

Ruth Stroman, Traffic Manager.

Kristen Holgerson, Community Affairs & Public Relations Director.

Rates: On request.

City of License: Cambridge. **Station DMA:** Boston, MA-Manchester, NH. **Rank:** 7.

Circulation © 2006 Nielsen. Coverage based on Nielsen study.

| GrandTotal | Cable TV Households | Non-cable TV Households | Total TV Households |
|-----------------------------------|------------------------|----------------------------|------------------------|
| Estimated Station Totals * | 2,169,120 | 372,090 | 2,541,210 |
| Average Weekly Circulation (2006) | 993,796 | 129,077 | 1,122,873 |
| Average Daily Circulation (2006) | | | 398,171 |
| Station DMA Total | Cable TV Households | Non-cable TV Households | Total TV Households |
| Estimated Station Totals * | 1,882,050 | 274,380 | 2,156,430 |
| Average Weekly Circulation (2006) | 927,029 | 120,008 | 1,047,037 |
| Average Daily Circulation (2006) | | | 376,261 |
| Other DMA Total | Cable TV Households | Non-cable TV Households | Total TV Households |
| Estimated Station Totals * | 287,070 | 97,710 | 384,780 |
| Average Weekly Circulation (2006) | 66,767 | 9,069 | 75,836 |
| Average Daily Circulation (2006) | | | 21,910 |

*Estimated station totals are sums of the Nielsen TV and Cable TV household estimates for each county in which the station registers viewing of more than 5% as per the Nielsen Survey Methods.

WMFP
Ch. 62

Network Service: IND.

Licensee: WSAH License Inc., 312 Walnut St., Suite 2800, Cincinnati, OH 45202.

Studio: One Beacon St., 35th Floor, Boston, MA 02108.

Mailing Address: One Beacon St., 35th Floor, Boston, MA 02108.

Phone: 617-720-1062. **Fax:** 617-720-0462.

Technical Facilities: Channel No. 62 (758-764 MHz). Authorized power: 5000-kw max. visual. Antenna: 610-ft above av. terrain, 604-ft. above ground, 663-ft. above sea level.

| | | | |
|-----------|-----|-----|-----|
| Latitude | 42° | 21' | 29" |
| Longitude | 71° | 03' | 40" |

Transmitter: One Beacon St.

Digital Facilities: Channel No. 18 (494-500 MHz). Power: 1000-kw max. visual, aural. Antenna: 949-ft above av. terrain, 991-ft. above ground, 1085-ft. above sea level.

| | | | |
|-----------|-----|-----|-----|
| Latitude | 42° | 18' | 27" |
| Longitude | 71° | 13' | 27" |

FCC Digital File Number: BPCDT-19991101AFC. Granted: June 20, 2006.

Note: Latitude and longitude coordinates shown are based on the North American Datum of 1927 (NAD 27) as currently required by the Mass Media Bureau of the FCC.

Satellite Earth Station: Transmitter Comark; Paraclipse, 3.8-meter.

Ownership: E. W. Scripps Co. (Group Owner).

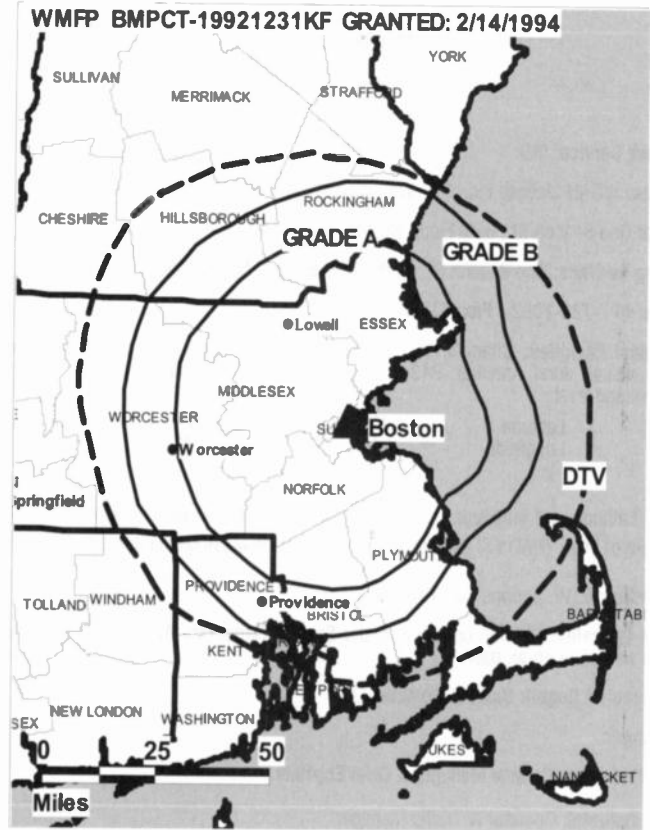
Began Operation: October 16, 1987. Transfer of control from MFP Inc. to Shop At Home Inc. approved by FCC July 18, 1994. Shop At Home Inc. became Summit America Television Inc. after The E. W. Scripps Co. acquired 70% interest October 31, 2002. Transfer to present owner by Summit America Television Inc. approved by FCC February 27, 2004.

Represented (legal): Baker & Hostetler LLP.

Represented (engineering): Moffet, Larson & Johnson Inc.

Personnel:

Bill Desmond, General Manager & Chief Engineer.



© 2007 Warren Communications News

Von Rommel, Operator & Traffic Manager.

Rates: On request.

City of License: Lawrence. **Station DMA:** Boston, MA-Manchester, NH. **Rank:** 7.

Nielsen Data: Not available.

WMFP-DT
Ch. 18

Network Service: IND.

Grantee: WSAH License Inc., 312 Walnut St., Suite 2800, Cincinnati, OH 45202.

Studio: One Beacon St., 35th Floor, Boston, MA 02108.

Mailing Address: One Beacon St., 35th Floor, Boston, MA 02108.

Phone: 617-720-1062. **Fax:** 617-720-0462.

Technical Facilities: Channel No. 18 (494-500 MHz). Authorized power: 1000-kw max. visual, aural. Antenna: 949-ft above av. terrain, 991-ft. above ground, 1085-ft. above sea level.

| | | | |
|-----------|-----|-----|-----|
| Latitude | 42° | 18' | 27" |
| Longitude | 71° | 13' | 27" |

Note: Latitude and longitude coordinates shown are based on the North American Datum of 1927 (NAD 27) as currently required by the Mass Media Bureau of the FCC.

Ownership: E. W. Scripps Co. (Group Owner).

Began Operation: Station operating under Special Temporary Authority at 25.41-kw max visual; no on-air date.

Represented (legal): Baker & Hostetter LLP.

Personnel:

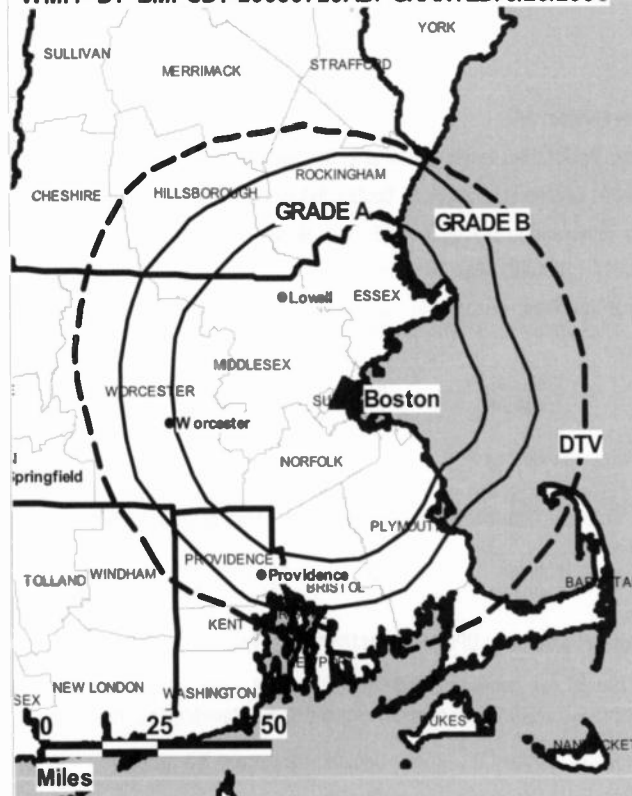
Bill Desmond, General Manager & Chief Engineer.

Von Rommel, Operator & Traffic Manager.

City of License: Lawrence. **Station DMA:** Boston, MA-Manchester, NH. **Rank:** 7.

Nielsen Data: Not available.

WMFP-DT BMPCDT-20050720ADI GRANTED: 6/20/2006



© 2007 Warren Communications News

WUTF-DT

Ch. 23

Network Service: TEL.

Licensee: Telefutura Boston LLC, 1999 Avenue of the Stars, Suite 3050, Los Angeles, CA 90067.

Studio: 71 Parmenter Rd., Hudson, MA 01749.

Mailing Address: 71 Parmenter Rd., Hudson, MA 01749.

Phone: 978-562-0660. **Fax:** 978-562-1166.

E-mail: sales@correo.univision.com

Web Site: http://www.univision.com

Technical Facilities: Channel No. 23 (524-530 MHz). Authorized power: 100-kw max. visual, aural. Antenna: 1095-ft above av. terrain, 1148-ft. above ground, 1355-ft. above sea level.

| | | | |
|-----------|-----|-----|-----|
| Latitude | 42° | 23' | 02" |
| Longitude | 71° | 29' | 37" |

Note: Latitude and longitude coordinates shown are based on the North American Datum of 1927 (NAD 27) as currently required by the Mass Media Bureau of the FCC.

Ownership: Univision Communications Inc. (Group Owner).

Began Operation: January 1, 1998. Standard Definition.

Represented (engineering): John F. X. Browne & Associates PC.

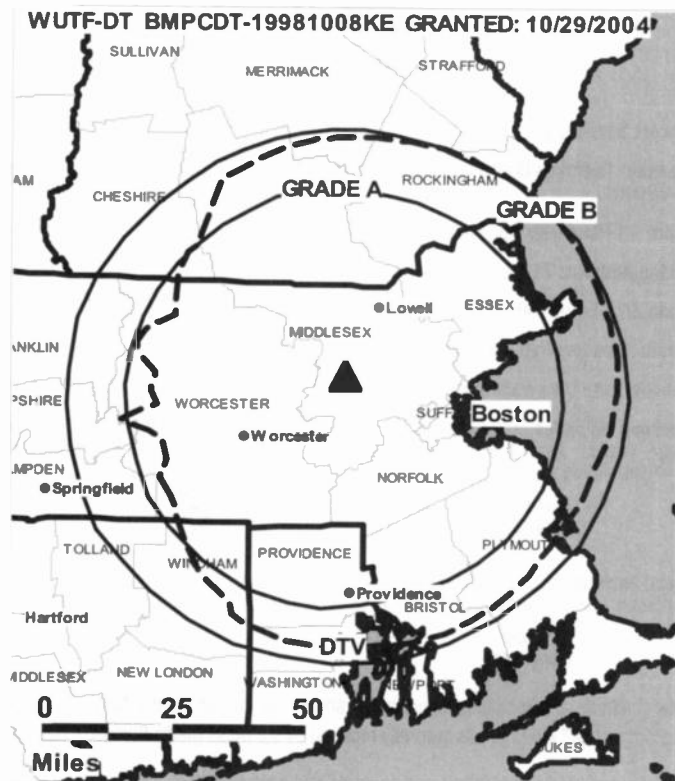
Personnel:

Rollo Duarte, General Manager.

Alexander Von Lichtenberg, Station & Sales Manager.

Richard Peper, Chief Engineer.

Heather Robinson, Traffic Manager.



City of License: Marlborough. **Station DMA:** Boston, MA-Manchester, NH. **Rank:** 7. **Nielsen Data:** Not available.

Massachusetts — Marlborough

**WUTF-TV
Ch. 66**

Network Service: TEL.

Licensee: Telefutera Boston LLC, 1999 Avenue of the Stars, Suite 3050, Los Angeles, CA 90067.

Studio: 71 Parmenter Rd., Hudson, MA 01749.

Mailing Address: 71 Parmenter Rd., Hudson, MA 01749.

Phone: 978-562-0660. **Fax:** 978-562-1166.

E-mail: sales@correo.univision.com

Web Site: http://www.univision.com

Technical Facilities: Channel No. 66 (782-788 MHz). Authorized power: 3311-kw max. visual, aural. Antenna: 1168-ft above av. terrain, 1227-ft. above ground, 1430-ft. above sea level.

Latitude 42° 23' 02"
Longitude 71° 29' 37"

Digital Facilities: Channel No. 23 (524-530 MHz). Power: 100-kw max. visual, aural. Antenna: 1095-ft above av. terrain, 1148-ft. above ground, 1355-ft. above sea level.

Latitude 42° 23' 02"
Longitude 71° 29' 37"

Note: Latitude and longitude coordinates shown are based on the North American Datum of 1927 (NAD 27) as currently required by the Mass Media Bureau of the FCC.

Multichannel TV Sound: Stereo and separate audio program.

Satellite Earth Stations: Comtech, 7.3-meter C-band; Vertex, 4.5-meter C-band; Pinzone receivers.

Ownership: Univision Communications Inc. (Group Owner).

Began Operation: February 12, 1985. Sale to Broadcasting Media Partners Inc. pending. Sale to present owner by USA Broadcasting approved by FCC May 21, 2001. Sale to USA Broadcasting by Channel 66 Associates LP (Arnold Ginsburg & John Garabedian) approved by FCC September 23, 1986. Transfer from Home Broadcasting Service Corp. to John Garabedian approved by FCC October 6, 1982.

Represented (legal): Shaw Pittman.

Personnel:

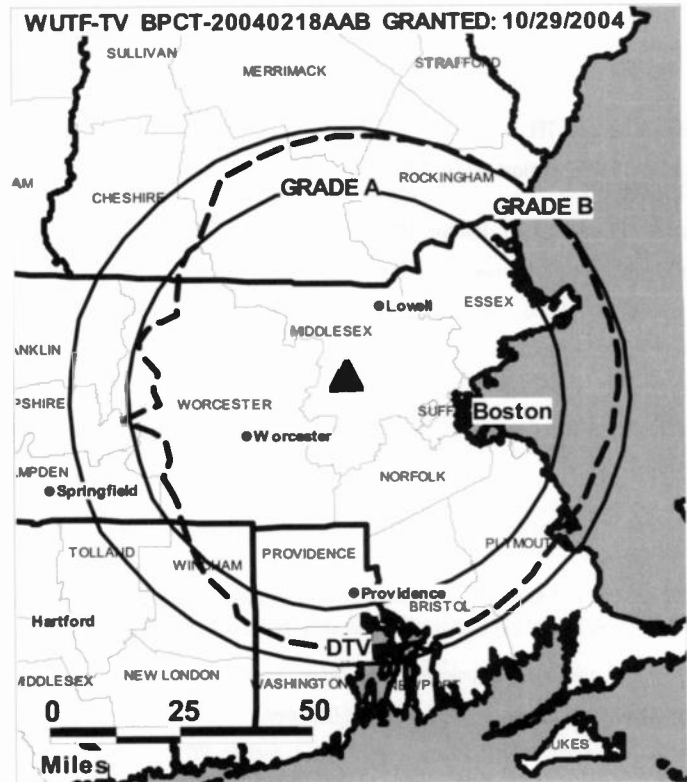
Rollo Duarte, General Manager.

Alexander Von Lichtenberg, Station & Sales Manager.

Richard Peper, Chief Engineer.

Heather Robinson, Traffic Manager.

Rates: On request.



© 2007 Warren Communications News

City of License: Marlborough. **Station OMA:** Boston, MA-Manchester, NH. Rank: 7.

Circulation © 2006 Nielsen. Coverage based on Nielsen study.

| GrandTotal | Cable TV Households | Non-cable TV Households | Total TV Households |
|-----------------------------------|---------------------|-------------------------|---------------------|
| Estimated Station Totals * | 703,610 | 136,600 | 840,210 |
| Average Weekly Circulation (2006) | 47,501 | 8,381 | 55,882 |
| Average Daily Circulation (2006) | | | 16,966 |

| Station DMA Total | Cable TV Households | Non-cable TV Households | Total TV Households |
|-----------------------------------|---------------------|-------------------------|---------------------|
| Estimated Station Totals * | 703,610 | 136,600 | 840,210 |
| Average Weekly Circulation (2006) | 47,501 | 8,381 | 55,882 |
| Average Daily Circulation (2006) | | | 16,966 |

*Estimated station totals are sums of the Nielsen TV and Cable TV household estimates for each county in which the station registers viewing of more than 5% as per the Nielsen Survey Methods.

WLNE-DT

Ch. 49

Network Service: ABC.

Licensee: Freedom Broadcasting of Southern New England Licensee LLC, 10 Orms St., Providence, RI 02904.

Studio: 10 Orms St., Providence, RI 02904.

Mailing Address: 10 Orms St., Providence, RI 02904.

Phone: 401-453-8000. **Fax:** 401-331-4399.

E-mail: jbrown@abc6.com

Web Site: http://www.abc6.com

Technical Facilities: Channel No. 49 (680-686 MHz). Authorized power: 350-kw max. visual, aural. Antenna: 932-ft above av. terrain, 830-ft. above ground, 1027-ft. above sea level.

| | | | |
|-----------|-----|-----|-----|
| Latitude | 41° | 51' | 54" |
| Longitude | 71° | 17' | 15" |

Note: Latitude and longitude coordinates shown are based on the North American Datum of 1927 (NAD 27) as currently required by the Mass Media Bureau of the FCC.

Ownership: Freedom Communications Holdings Inc. (Group Owner).

Began Operation: Station operating; no on-air date

Represented (legal): Latham & Watkins.

Personnel:

Roland T. Adeszko, Vice President & General Manager.

Susan McCaughey, General Sales Manager.

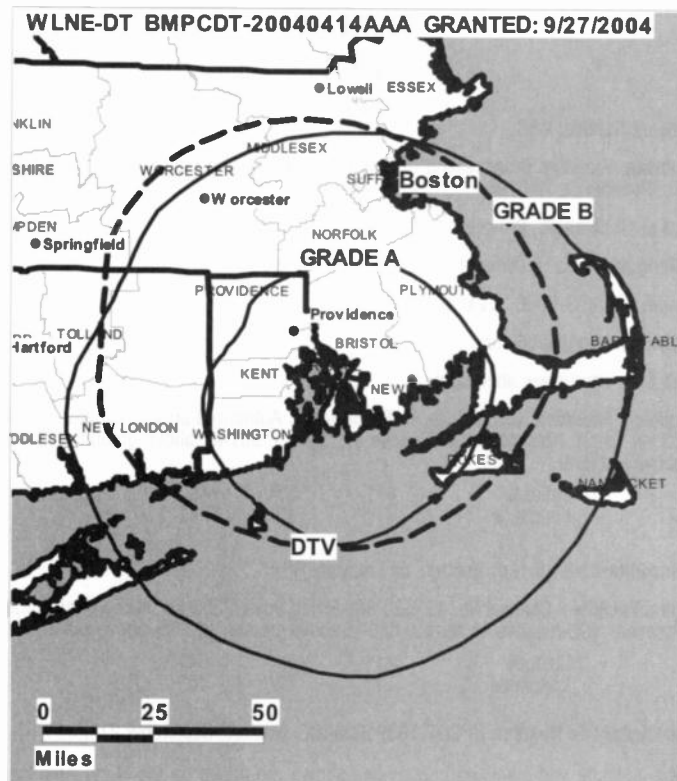
Joe Friedman, Local Sales Manager.

Edwin Hart, News Director.

James Brown, Director, Engineering & Operations.

Simonne Coutinho, Business Manager.

Laurie Needham, Program Director.



© 2007 Warren Communications News

Judy Shoemaker, Promotion Director.

City of License: New Bedford. Station DMA: Providence, RI-New Bedford, MA.

Rank: 51.

Nielsen Data: Not available.

WLNE-TV
Ch. 6

Network Service: ABC.

Licensee: Freedom Broadcasting of Southern New England Licensee LLC, 10 Orms St., Providence, RI 02904.

Studio: 10 Orms St., Providence, RI 02904.

Mailing Address: 10 Orms St., Providence, RI 02904.

Phone: 401-453-8000. **Fax:** 401-331-4399.

E-mail: jbrown@abc6.com

Web Site: http://www.abc6.com

Technical Facilities: Channel No. 6 (82-88 MHz). Authorized power: 100-kw visual, 20-kw aural. Antenna: 928-ft above av. terrain, 961-ft. above ground, 1049-ft. above sea level.

Latitude 41° 35' 48"
Longitude 71° 11' 24"

Transmitter: 1.8-mi. N of Tiverton, on Lafayette Rd.

Digital Facilities: Channel No. 49 (680-686 MHz). Power: 350-kw max. visual, aural. Antenna: 932-ft above av. terrain, 830-ft. above ground, 1027-ft. above sea level.

Latitude 41° 51' 54"
Longitude 71° 17' 15"

FCC Digital File Number: BPCDT-19991026ACC. Granted: September 27, 2004.

Note: Latitude and longitude coordinates shown are based on the North American Datum of 1927 (NAD 27) as currently required by the Mass Media Bureau of the FCC.

Satellite Earth Stations: Transmitter Harris; SatCom, 6-meter Ku & C-band; Vertex, 8.8-meter C-band; Vertex, 4.6-meter Ku-band; M/A-Com, Harris, DX Antenna receivers.

News Service: AP.

Ownership: Freedom Communications Holdings Inc. (Group Owner).

Began Operation: January 1, 1963. Sale to present owner by Freedom Broadcasting Inc. approved by FCC April 1, 2004. Transfer of control to Freedom Broadcasting Inc. approved by FCC December 23, 1998. Sale to Freedom Communication by Pulitzer Publishing Co. approved by FCC December 14, 1982 (Television Digest, Vol. 22:35). Sale to Pulitzer by Steinman Station approved by FCC October 5, 1966 (Vol. 17:50). Sale to Steinman by WTEV Television Inc. approved by FCC April 6, 1966 (Vol. 5:45; 6:7).

Represented (sales): TeleRep Inc.

Represented (legal): Latham & Watkins.

Represented (engineering): duTreil, Lundin & Rackley Inc.

Personnel:

Roland T. Adeszko, Vice President & General Manager.

Susan McCaughey, General Sales Manager.

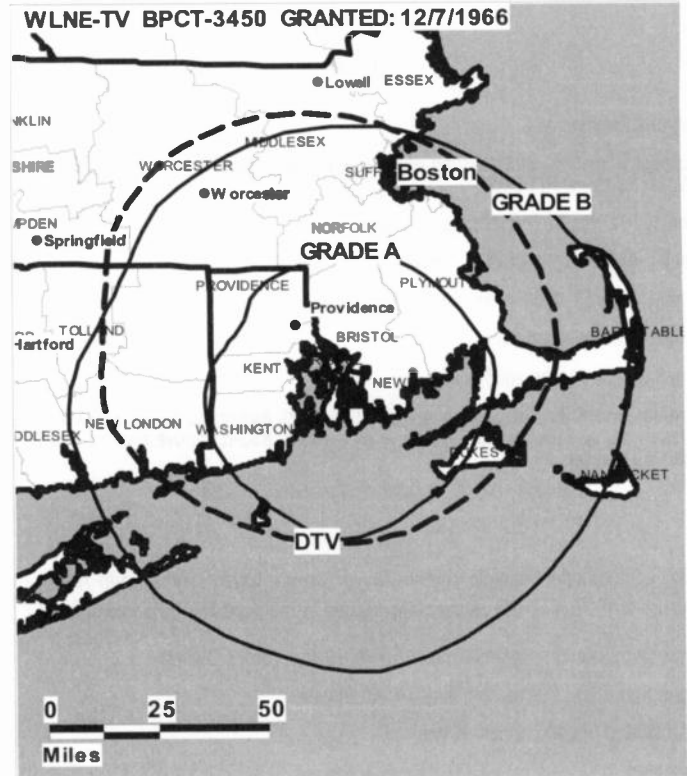
Joe Friedman, Local Sales Manager.

Edwin Hart, News Director.

James Brown, Director, Engineering & Operations.

Simonne Coutinho, Business Manager.

Laurie Needham, Program Director.



© 2007 Warren Communications News

Judy Shoemaker, Promotion Director.

Highest 30 Sec. Rate: \$1400.

City of License: New Bedford. **Station DMA:** Providence, RI-New Bedford, MA.

Rank: 51.

Circulation © 2006 Nielsen. Coverage based on Nielsen study.

| GrandTotal | Cable TV Households | Non-cable TV Households | Total TV Households |
|-----------------------------------|------------------------|----------------------------|------------------------|
| Estimated Station Totals * | 883,360 | 145,190 | 1,028,550 |
| Average Weekly Circulation (2006) | 342,722 | 58,156 | 400,878 |
| Average Daily Circulation (2006) | | | 141,802 |
| Station DMA Total | Cable TV Households | Non-cable TV Households | Total TV Households |
| Estimated Station Totals * | 527,930 | 111,660 | 639,590 |
| Average Weekly Circulation (2006) | 260,837 | 54,209 | 315,046 |
| Average Daily Circulation (2006) | | | 119,757 |
| Other DMA Total | Cable TV Households | Non-cable TV Households | Total TV Households |
| Estimated Station Totals * | 355,430 | 33,530 | 388,960 |
| Average Weekly Circulation (2006) | 81,885 | 3,947 | 85,832 |
| Average Daily Circulation (2006) | | | 22,045 |

*Estimated station totals are sums of the Nielsen TV and Cable TV household estimates for each county in which the station registers viewing of more than 5% as per the Nielsen Survey Methods.

Massachusetts — New Bedford

**WLWC
Ch. 28**

Network Service: CW.

Licensee: C-28 FCC License Subsidiary, LLC, 2000 K St. NW, Suite 725, Washington, DC 20006.

Studio: 1170 Soldiers Field Rd., Boston, MA 02134.

Mailing Address: One State St., Providence, RI 02908-5035.

Phone: 401-351-8828; 800-859-9439. **Fax:** 401-351-0222.

E-mail: pbergeron@cbs.com

Web Site: http://www.upn28.com

Technical Facilities: Channel No. 28 (554-560 MHz). Authorized power: 5000-kw max. visual, 250-kw aural. Antenna: 751-ft above av. terrain, 738-ft. above ground, 837-ft. above sea level.

Latitude 41° 46' 36"
Longitude 70° 55' 41"

Transmitter: 186 Middleboro Rd., near East Freetown.

Digital Facilities: Channel No. 22 (518-524 MHz). Power: 350-kw max. visual, aural. Antenna: 666-ft above av. terrain, 653-ft. above ground, 753-ft. above sea level.

Latitude 41° 46' 39"
Longitude 70° 55' 41"

FCC Digital File Number: BPCDT-19991028AFL. Granted: February 02, 2004.

Note: Latitude and longitude coordinates shown are based on the North American Datum of 1927 (NAD 27) as currently required by the Mass Media Bureau of the FCC.

Ownership: CBS Corp. (Group Owner).

Began Operation: April 1, 1997. Sale to C-28 FCC Licensee Subsidiary LLC & Straightline Communications LLC by Fant Broadcasting approved by FCC November 16, 1997. Sale to Viacom International Inc. approved by the FCC April 28, 2000 but never consummated. Sale to present owner by C-28 FCC Subsidiary LLC & Straightline Communications LLC approved by FCC September 19, 2001.

Represented (legal): Leventhal, Senter & Lerman PLLC.

Represented (sales): NNT Sales.

Personnel:

Ed Plette, President & General Manager.

Pam Bergeron, Station Manager & Sales Director.

Lisa Pesanello, Local Sales Manager.

Nick O'Attoma, National Sales Manager.

Bob Hess, Chief Engineer.

Jack Barry, Chief Engineer.

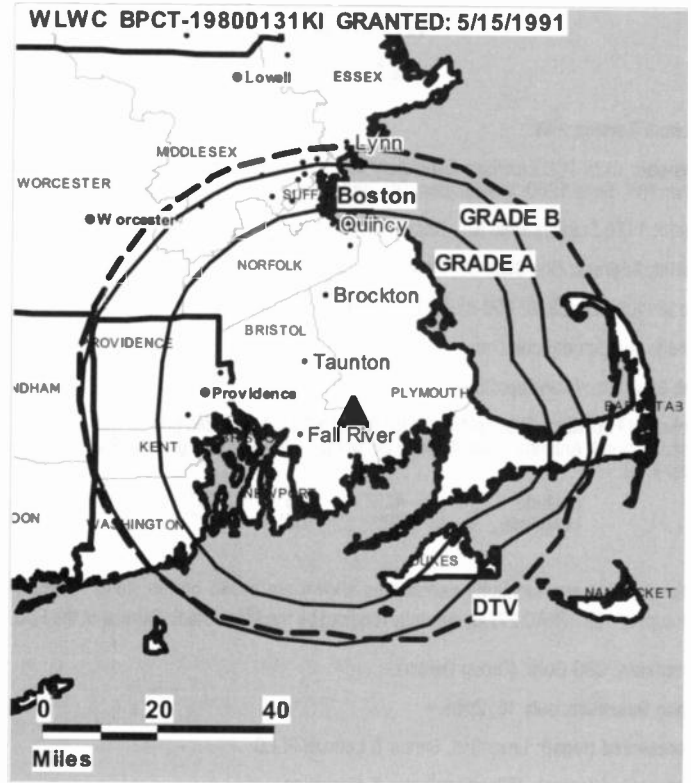
Lee Kinberg, Program Director.

Kenny Lawrence, Director, Creative Services, Marketing & Production.

Ross Kramer, Research Director.

Marty Breedan, Traffic Manager.

Avry Thompson, Public Affairs & Marketing Coordinator.



© 2007 Warren Communications News

Christian Marge, Office Manager.

Rates: On request.

City of License: New Bedford. **Station DMA:** Providence, RI-New Bedford, MA.

Rank: 51.

Circulation © 2006 Nielsen. Coverage based on Nielsen study.

| Grand Total | Cable TV Households | Non-cable TV Households | Total TV Households |
|-----------------------------------|---------------------|-------------------------|---------------------|
| Estimated Station Totals * | 527,930 | 172,080 | 700,010 |
| Average Weekly Circulation (2006) | 128,130 | 33,412 | 161,542 |
| Average Daily Circulation (2006) | | | 50,698 |
| Station DMA Total | Cable TV Households | Non-cable TV Households | Total TV Households |
| Estimated Station Totals * | 527,930 | 111,660 | 639,590 |
| Average Weekly Circulation (2006) | 128,130 | 29,701 | 157,831 |
| Average Daily Circulation (2006) | | | 50,293 |
| Other DMA Total | Cable TV Households | Non-cable TV Households | Total TV Households |
| Estimated Station Totals * | 0 | 60,420 | 60,420 |
| Average Weekly Circulation (2006) | 0 | 3,711 | 3,711 |
| Average Daily Circulation (2006) | | | 405 |

*Estimated station totals are sums of the Nielsen TV and Cable TV household estimates for each county in which the station registers viewing of more than 5% as per the Nielsen Survey Methods.

WLWC-DT

Ch. 22

Network Service: CW.

Licensee: C-28 FCC Licensee Subsidiary Inc., c/o Viacom Inc., 600 New Hampshire Ave. NW, Suite 1200, Washington, DC 20006.

Studio: 1170 Soldiers Field Rd., Boston, MA 02134.

Mailing Address: One State St., Providence, RI 02908.

Phone: 401-351-8828; 800-859-9439. **Fax:** 401-351-0222.

E-mail: pbergeron@cbs.com

Web Site: <http://www.upn28.com>

Technical Facilities: Channel No. 22 (518-524 MHz). Authorized power: 350-kw max. visual, aural. Antenna: 666-ft above av. terrain, 653-ft. above ground, 753-ft. above sea level.

| | | | |
|-----------|-----|-----|-----|
| Latitude | 41° | 46' | 39" |
| Longitude | 70° | 55' | 41" |

Note: Latitude and longitude coordinates shown are based on the North American Datum of 1927 (NAD 27) as currently required by the Mass Media Bureau of the FCC.

Ownership: CBS Corp. (Group Owner).

Began Operation: July 15, 2005.

Represented (legal): Leventhal, Senter & Lerman PLLC.

Represented (sales): Millennium Sales & Marketing.

Personnel:

Ed Piette, President & General Manager.

Pam Bergeron, Station Manager & Sales Director.

Lisa Pesanello, Local Sales Manager.

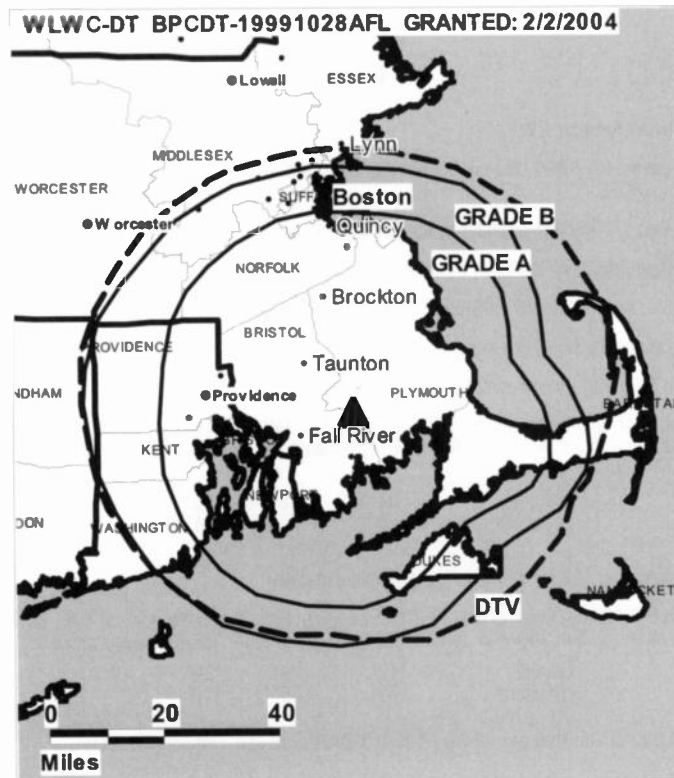
Nick D'Attoma, National Sales Manager.

Bob Hess, Chief Engineer.

Jack Barry, Chief Engineer.

Lee Kinberg, Program Director.

Kenny Lawrence, Director, Creative Services, Marketing & Production.



© 2007 Warren Communications News

Avry Thompson, Public Affairs & Marketing Coordinator.

Ross Kramer, Research Director.

Marty Breedan, Traffic Manager.

Christian Marge, Office Manager.

City of License: New Bedford. **Station DMA:** Providence, RI-New Bedford, MA.

Rank: 51.

Nielsen Data: Not available.

WWDP

Ch. 46

Network Service: IND.

Licensee: Norwell Television LLC, c/o ValueVision Media Acquisitions Inc., 6740 Shady Oak Rd., Eden Prairie, MN 55344.

Studio: 2 Bert Dr., Unit 4, West Bridgewater, MA 02379.

Mailing Address: 2 Bert Dr., Unit 4, West Bridgewater, MA 02379.

Phone: 508-586-4677.

Technical Facilities: Channel No. 46 (662-668 MHz). Authorized power: 500-kw max. visual. Antenna: 351-ft above av. terrain, 384-ft. above ground, 462-ft. above sea level.

| | | | |
|-----------|-----|-----|-----|
| Latitude | 42° | 01' | 36" |
| Longitude | 71° | 03' | 35" |

Transmitter: 0.2-mi. N of West St., near Brockton.

Digital Facilities: Channel No. 52 (698-704 MHz). Power: 1000-kw max. visual. Antenna: 472-ft above av. terrain, 497-ft. above ground, 577-ft. above sea level.

| | | | |
|-----------|-----|-----|-----|
| Latitude | 42° | 00' | 38" |
| Longitude | 71° | 00' | 42" |

Note: Latitude and longitude coordinates shown are based on the North American Datum of 1927 (NAD 27) as currently required by the Mass Media Bureau of the FCC.

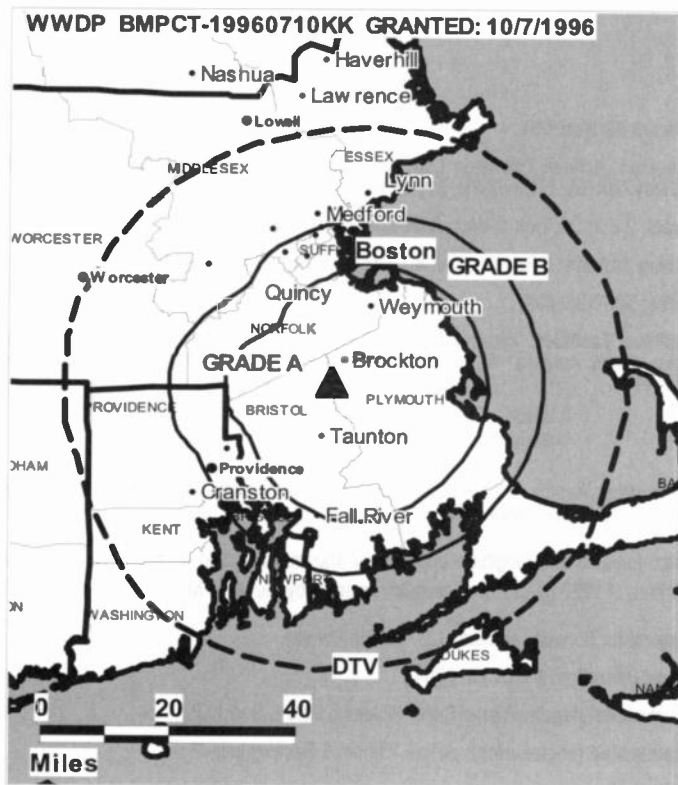
Ownership: Norwell Television LLC (Group Owner).

Began Operation: December 6, 1986. Transfer of control to ValueVision Media Inc. (formerly ValueVision International Inc.) from Devon, Roslyck Paxson and Paxson Communications Corp. approved by FCC March 14, 2003. Sale to DP Media of Boston Inc. by The Christian Network Inc. approved by the FCC June 23, 1998. Sale by Massachusetts Redevelopment LLC approved by FCC May 22, 1997. Sale by Norwell Broadcasting approved by FCC October 27, 1986.

Represented (legal): Wilmer Cutler Pickering Hale & Dorr LLP.

Personnel:

Davor Haler, General Manager & Chief Engineer.



© 2007 Warren Communications News

Rates: On request.

City of License: Norwell. **Station DMA:** Boston, MA-Manchester, NH. **Rank:** 7.

Nielsen Data: Not available.

WWDP-DT

Ch. 52

Network Service: IND.

Licensee: Norwell Television LLC, c/o ValueVision Media Acquisitions Inc., 6740 Shady Oak Rd., Eden Prairie, MN 55344.

Studio: 2 Bert Dr., Unit 4, West Bridgewater, MA 02379.

Mailing Address: 2 Bert Dr., Unit 4, West Bridgewater, MA 02379.

Phone: 508-586-4677.

Technical Facilities: Channel No. 52 (698-704 MHz). Authorized power: 1000-kw max. visual. Antenna: 472-ft above av. terrain, 497-ft. above ground, 577-ft. above sea level.

| | | | |
|-----------|-----|------|-----|
| Latitude | 42° | 000' | 38" |
| Longitude | 71° | 002' | 42" |

Transmitter: Approx. 0.21-mi. at a bearing of 147 degrees T from the intersection of Town Dump Rd. & Prospect St.

Note: Latitude and longitude coordinates shown are based on the North American Datum of 1927 (NAD 27) as currently required by the Mass Media Bureau of the FCC.

Ownership: Norwell Television LLC (Group Owner).

Began Operation: March 16, 2004.

Represented (legal): Wilmer Cutler Pickering Hale & Dorr LLP.

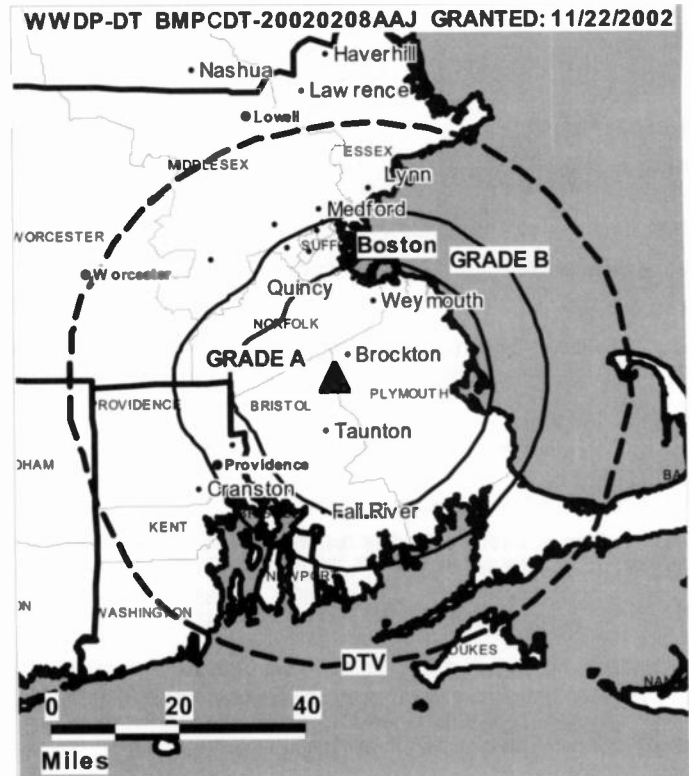
Represented (engineering): duTreil, Lundin & Rackley Inc.

Personnel:

Davor Haler, General Manager & Chief Engineer.

City of License: Norwell. Station DMA: Boston, MA-Manchester, NH. Rank: 7.

Nielsen Data: Not available.



© 2007 Warren Communications News

WNYA
Ch. 51

Network Service: MNT.

Grantee: Venture Technologies Group LLC, 5670 Wilshire Blvd., Suite 1300, Los Angeles, CA 90036.

Studio: 1400 Balltown Rd., Schenectady, NY 12309.

Mailing Address: 1400 Balltown Rd., Schenectady, NY 12309.

Phone: 518-381-3751. **Fax:** 518-381-3740.

E-mail: wnya@loop.com

Web Site: http://www.wnyatv.com

Technical Facilities: Channel No. 51 (692-698 MHz). Authorized power: 141-kw max. visual, aural. Antenna: 961-ft above av. terrain, 102-ft. above ground, 2306-ft. above sea level.

Latitude 42° 30' 09"
Longitude 73° 18' 58"

Note: Latitude and longitude coordinates shown are based on the North American Datum of 1927 (NAD 27) as currently required by the Mass Media Bureau of the FCC.

Ownership: Venture Technologies Group LLC (Group Owner).

Began Operation: September 1, 2003.

Personnel:

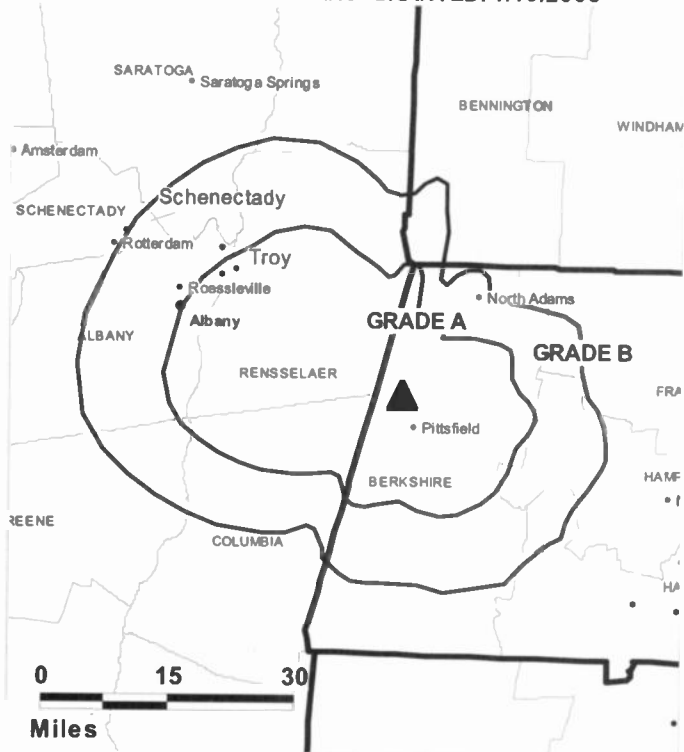
Duncan Brown, Station Manager.

Mait Sames, General Sales Manager.

Renee McAllister, Traffic Manager.

City of License: Pittsfield. **Station DMA:** Albany-Schenectady-Troy, NY. **Rank:** 56.

WNYA BMPCT-20050927AHS GRANTED: 1/19/2006



© 2007 Warren Communications News

Circulation © 2006 Nielsen. Coverage based on Nielsen study.

| GrandTotal | Cable TV Households | Non-cable TV Households | Total TV Households |
|-----------------------------------|---------------------|-------------------------|---------------------|
| Estimated Station Totals * | 426,320 | 96,200 | 522,520 |
| Average Weekly Circulation (2006) | 61,928 | 9,588 | 71,516 |
| Average Daily Circulation (2006) | | | 17,021 |

| Station DMA Total | Cable TV Households | Non-cable TV Households | Total TV Households |
|-----------------------------------|---------------------|-------------------------|---------------------|
| Estimated Station Totals * | 426,320 | 96,200 | 522,520 |
| Average Weekly Circulation (2006) | 61,928 | 9,588 | 71,516 |
| Average Daily Circulation (2006) | | | 17,021 |

*Estimated station totals are sums of the Nielsen TV and Cable TV household estimates for each county in which the station registers viewing of more than 5% as per the Nielsen Survey Methods.

TELEVISION & CABLE
Factbook Online

continuous updates fully searchable easy to use

For more information call 800-771-9202 or visit www.warren-news.com

WGGB-DT
Ch. 55

Network Service: ABC.

Grantee: WGGB Licensee LLC., 10706 Beaver Dam Rd., Cockeysville, MD 21030.

Studio: 1300 Liberty St., Springfield, MA 01104.

Mailing Address: 1300 Liberty St., Springfield, MA 01104.

Phone: 410-733-4040. **Fax:** 413-788-7640.

E-mail: cmoran@sbgnet.com

Web Site: <http://www.wggb.com>

Technical Facilities: Channel No. 55 (716-722 MHz). Authorized power: 500-kw max. visual, aural. Antenna: 989-ft above av. terrain, 123-ft. above ground, 1324-ft. above sea level.

| | | | |
|-----------|-----|-----|-----|
| Latitude | 42° | 14' | 30" |
| Longitude | 72° | 38' | 57" |

Note: Latitude and longitude coordinates shown are based on the North American Datum of 1927 (NAD 27) as currently required by the Mass Media Bureau of the FCC.

Ownership: Sinclair Broadcast Group Inc. (Group Owner).

Began Operation: Station operating under Special Temporary Authority at 13.1-kw max. visual; no on-air date

Represented (sales): Millennium Sales & Marketing.

Personnel:

William Meyl, General Manager.

Sean Davey, Local Sales Manager.

Mark Bartos, Regional Sales Manager.

Patrick Berry, National Sales Manager.

Kathy Tobin, News Director.

Peter M. Hayes, Director, Station Operations & Engineering.

Linda Cross, Business Manager.

Carol Moran, Assistant to the General Manager & Program Director.

WGGB-DT BMPCDT-20060629AAU GRANTED: 8/24/2006



Jason Brusa, Marketing & Creative Services Director.

Jim McKeever, Promotion Director.

Brian Pelletier, Production Manager.

Susan Moran, Traffic Manager.

City of License: Springfield. **Station DMA:** Springfield-Holyoke, MA. **Rank:** 109.

Nielsen Data: Not available.

WGGB-TV
Ch. 40

Network Service: ABC.

Licensee: Sinclair Communications Inc., 10706 Beaver Dam Rd., Cockeysville, MD 21030.

Studio: 1300 Liberty St., Springfield, MA 01104.

Mailing Address: 1300 Liberty St., Springfield, MA 01104.

Phone: 413-733-4040. **Fax:** 413-788-7640.

E-mail: cmoran@sbgnet.com

Web Site: http://www.wggb.com

Technical Facilities: Channel No. 40 (626-632 MHz). Authorized power: 3720-kw max. visual. Antenna: 1014-ft above av. terrain, 125-ft. above ground, 1325-ft. above sea level.

Latitude 42° 14' 30"
Longitude 72° 38' 57"

Transmitter: Top of Mount Tom, Holyoke.

Digital Facilities: Channel No. 55 (716-722 MHz). Power: 500-kw max. visual, aural. Antenna: 989-ft above av. terrain, 123-ft. above ground, 1324-ft. above sea level.

Latitude 42° 14' 30"
Longitude 72° 38' 57"

FCC Digital File Number: BPCDT-19991015ABL. Granted: August 24, 2006.

Note: Latitude and longitude coordinates shown are based on the North American Datum of 1927 (NAD 27) as currently required by the Mass Media Bureau of the FCC.

Multichannel TV Sound: Stereo only.

Satellite Earth Stations: Transmitter Comark; Andrew, 7.5-meter C-band; Comtech, 3.5-meter C-band; Scientific-Atlanta, 4.5-meter Ku-band; Andrew, 4.5-meter C-band; DH Satellite, 5-meter Ku & C-band; Standard Components, Microdyne, M/A-Corn, Avantek receivers.

News Services: AP, ABC NewsOne.

Ownership: Sinclair Broadcast Group Inc. (Group Owner).

Began Operation: April 14, 1953. Sale to present owner from Guy Gannett Communications Inc. approved by FCC April 5, 1999 (Television Digest, Vol. 38:36, 37). Sale with AM & FM affiliates to Guy Gannett Communications Inc. by Hampden-Hampshire Corp. approved by FCC June 7, 1967 (Vol. 6:44). Previous sale of 50% to Republican TV Inc. approved by FCC July 21, 1954 (Vol. 10:10, 30).

Represented (sales): Millennium Sales & Marketing.

Represented (legal): Dow, Lohnes & Albertson PLLC.

Represented (engineering): Lohnes & Culver.

Personnel:

William Meyl, General Manager.

Peter M. Hayes, Director, Station Operations & Engineering.

Sean Davey, Local Sales Manager.

Patrick Berry, National Sales Manager.

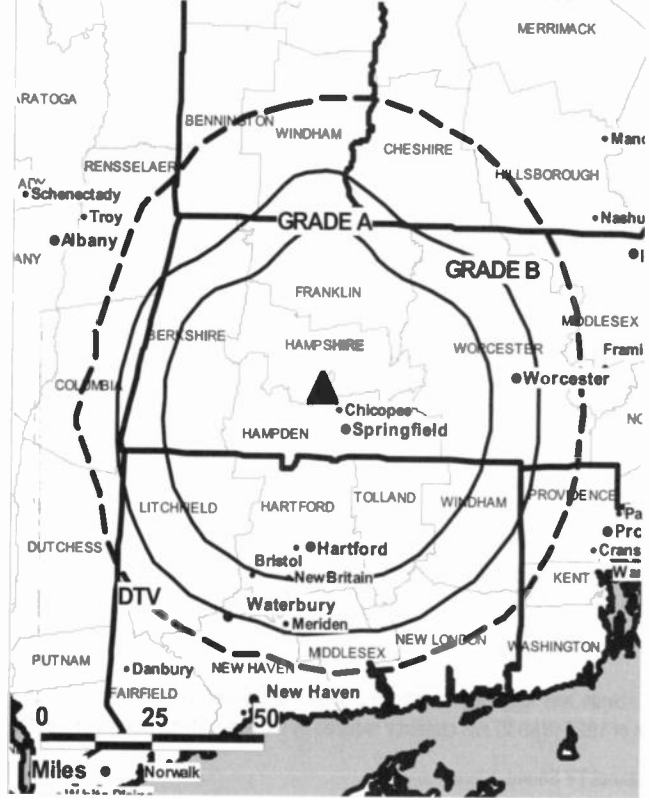
Mark Bartos, Regional Sales Manager.

Kathy Tobin, News Director.

Linda Cross, Business Manager.

Carol Moran, Assistant to the General Manager & Program Director.

WGGB-TV BPCT-19990429KR GRANTED: 2/18/2000



© 2007 Warren Communications News

Jason Brusa, Marketing & Creative Services Director.

Jim McKeever, Promotion Director.

Brian Pelletier, Production Manager.

Susan Moran, Traffic Manager.

Highest 30 Sec. Rate: \$1600.

City of License: Springfield. **Station DMA:** Springfield-Holyoke, MA. Rank: 109.

Circulation © 2006 Nielsen. Coverage based on Nielsen study.

| GrandTotal | Cable TV Households | Non-cable TV Households | Total TV Households |
|-----------------------------------|---------------------|-------------------------|---------------------|
| Estimated Station Totals * | 224,060 | 95,450 | 319,510 |
| Average Weekly Circulation (2006) | 134,832 | 23,625 | 158,457 |
| Average Daily Circulation (2006) | | | 71,350 |
| Station DMA Total | Cable TV Households | Non-cable TV Households | Total TV Households |
| Estimated Station Totals * | 224,060 | 40,780 | 264,840 |
| Average Weekly Circulation (2006) | 134,832 | 20,490 | 155,322 |
| Average Daily Circulation (2006) | | | 71,022 |
| Other DMA Total | Cable TV Households | Non-cable TV Households | Total TV Households |
| Estimated Station Totals * | 0 | 54,670 | 54,670 |
| Average Weekly Circulation (2006) | 0 | 3,135 | 3,135 |
| Average Daily Circulation (2006) | | | 328 |

*Estimated station totals are sums of the Nielsen TV and Cable TV household estimates for each county in which the station registers viewing of more than 5% as per the Nielsen Survey Methods.

Massachusetts — Springfield

**WWLP
Ch. 22**

Network Service: NBC.

Licensee: LIN Television Corp., 4 Richmond Square, Suite 200, Providence, RI 02906.

Studio: One Broadcast Center, Chicopee, MA 01013.

Mailing Address: Box 2210, Springfield, MA 01102-2210.

Phone: 413-377-2200. **Fax:** 413-786-7144.

E-mail: news@wwlp.com

Web Site: http://www.wwlp.com/

Technical Facilities: Channel No. 22 (518-524 MHz). Authorized power: 3390-kw max. visual. Antenna: 880-ft above av. terrain, 530-ft. above ground, 1170-ft. above sea level.

Latitude 42° 05' 05"
Longitude 72° 42' 14"

Transmitter: Provin Mountain, Agawam.

Digital Facilities: Channel No. 11 (198-204 MHz). Power: 10-kw visual, aural. Antenna: 810-ft above av. terrain, 427-ft. above ground, 1066-ft. above sea level.

Latitude 42° 05' 05"
Longitude 72° 42' 14"

Note: Latitude and longitude coordinates shown are based on the North American Datum of 1927 (NAD 27) as currently required by the Mass Media Bureau of the FCC.

Multichannel TV Sound: Stereo only.

Satellite Earth Stations: Transmitter Comark; Andrews, 3.7-meter-meter Ku-band; 3.8-meter-meter C-band; Harris receivers.

SNG Mobile Dish: Shook, 1.5-meter-meter .

News Service: AP.

Ownership: LIN TV Corp. (Group Owner).

Began Operation: March 17, 1953. Sale to Adams Communications by Springfield TV Corp. approved by FCC January 9, 1984 (Television Digest, Vol. 23:35). Sale to Brisette TV by Adams Communication Inc. approved by FCC December 24, 1991. Sale to Benedek Broadcasting Co. LLC by Brisette TV approved by FCC May 22, 1996 (Vol. 35:37, 52). Benedek swapped station with LIN Television Corp. for KAKE-TV, KLBY, KUPK-TV & WOWT, which LIN had acquired from Chronicle Publishing. FCC approved deal March 23, 2000 (Vol. 40:7).

Represented (sales): Blair Television.

Personnel:

William Pepin, Vice President & General Manager.

John Baran, Station Manager.

Maripat Jordan, General Sales Manager.

David Rosenthal, Local Sales Manager.

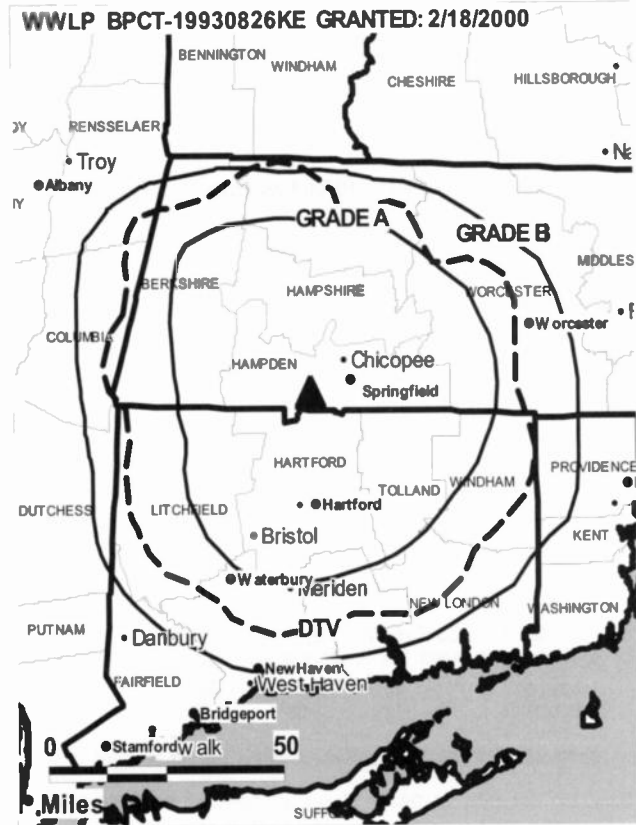
Michael Garreffo, News Director.

Dave Cote, Chief Engineer.

Lisa Hansen, Business Manager.

Kathy Stewart, Program Director.

Anna Giza, Promotion Director.



© 2007 Warren Communications News

Allsa Ladue, Research Director.

Melanie Pierce, Traffic Supervisor.

Highest 30 Sec. Rate: \$1000.

City of License: Springfield. **Station OMA:** Springfield-Holyoke, MA. **Rank:** 109.

Circulation © 2006 Nielsen. Coverage based on Nielsen study.

| GrandTotal | Cable TV Households | Non-cable TV Households | Total TV Households |
|-----------------------------------|---------------------|-------------------------|---------------------|
| Estimated Station Totals * | 315,360 | 105,560 | 420,920 |
| Average Weekly Circulation (2006) | 178,718 | 27,927 | 206,645 |
| Average Daily Circulation (2006) | | | 119,593 |
| Station DMA Total | Cable TV Households | Non-cable TV Households | Total TV Households |
| Estimated Station Totals * | 224,060 | 40,780 | 264,840 |
| Average Weekly Circulation (2006) | 166,635 | 23,398 | 190,033 |
| Average Daily Circulation (2006) | | | 113,850 |
| Other DMA Total | Cable TV Households | Non-cable TV Households | Total TV Households |
| Estimated Station Totals * | 91,300 | 64,780 | 156,080 |
| Average Weekly Circulation (2006) | 12,083 | 4,529 | 16,612 |
| Average Daily Circulation (2006) | | | 5,743 |

*Estimated station totals are sums of the Nielsen TV and Cable TV household estimates for each county in which the station registers viewing of more than 5% as per the Nielsen Survey Methods.

WWLP-DT
Ch. 11

Network Service: NBC.

Grantee: LIN Television Corp., 4 Richmond Square, Suite 200, Providence, RI 02906.

Studio: One Broadcast Center, Chicopee, MA 01013.

Mailing Address: Box 2210, Springfield, MA 01102-2210.

Phone: 413-786-2200. **Fax:** 413-786-7144.

E-mail: news@wwlp.com

Web Site: http://www.wwlp.com

Technical Facilities: Channel No. 11 (198-204 MHz). Authorized power: 10-kw visual, aural. Antenna: 810-ft above av. terrain, 427-ft. above ground, 1066-ft. above sea level.

| | | | |
|-----------|-----|-----|-----|
| Latitude | 42° | 05' | 05" |
| Longitude | 72° | 42' | 14" |

Note: Latitude and longitude coordinates shown are based on the North American Datum of 1927 (NAD 27) as currently required by the Mass Media Bureau of the FCC.

Ownership: LIN TV Corp. (Group Owner).

Began Operation: Station operating under Special Temporary Authority at 10-kw visual; no on-air date

Represented (sales): Pety Television Inc.

Personnel:

William M. Pepin, Vice President & General Manager.

John Baran, Station Manager.

Maripat Jordan, General Sales Manager.

David Rosenthal, Local Sales Manager.

Michael Garreffo, News Director.

David Cote, Chief Engineer.

Lisa Hansen, Business Manager.

Kathy Stewart, Program Director.



© 2007 Warren Communications News

Anna Giza, Promotion Director.

Ailsa Ladue, Research Director.

Melanie Pierce, Traffic Supervisor.

City of License: Springfield. **Station DMA:** Springfield-Holyoke, MA. **Rank:** 109.

Nielsen Data: Not available.

Massachusetts — Vineyard Haven

WDPX Ch. 58 (Satellite of WBPX, Boston)

Network Service: ION.

Licensee: Paxton Boston-68 License Inc., 601 Clearwater Park Rd., West Palm Beach, FL 33401-6233.

Studio: 1120 Soldiers Field Rd., Boston, MA 02134.

Mailing Address: 1120 Soldiers Field Rd., Boston, MA 02134.

Phone: 617-787-6868. **Fax:** 617-787-4114.

E-mail: robertgilbert@ionmedia.tv

Web Site: <http://www.ionline.tv>

Technical Facilities: Channel No. 58 (734-740 MHz). Authorized power: 1665-kw max. visual. Antenna: 502-ft above av. terrain, 404-ft. above ground, 530-ft. above sea level.

| | | | |
|-----------|-----|-----|-----|
| Latitude | 41° | 41' | 20" |
| Longitude | 70° | 20' | 49" |

Digital Facilities: Channel No. 40 (626-632 MHz). Power: 300-kw max. visual. Antenna: 502-ft above av. terrain, 404-ft. above ground, 530-ft. above sea level.

| | | | |
|-----------|-----|-----|-----|
| Latitude | 41° | 41' | 20" |
| Longitude | 70° | 20' | 49" |

FCC Digital File Number: BPCDT-19991101AFW. Granted: July 01, 2003.

Note: Latitude and longitude coordinates shown are based on the North American Datum of 1927 (NAD 27) as currently required by the Mass Media Bureau of the FCC.

Multichannel TV Sound: Stereo only.

Ownership: ION Media Networks Inc. (Group Owner).

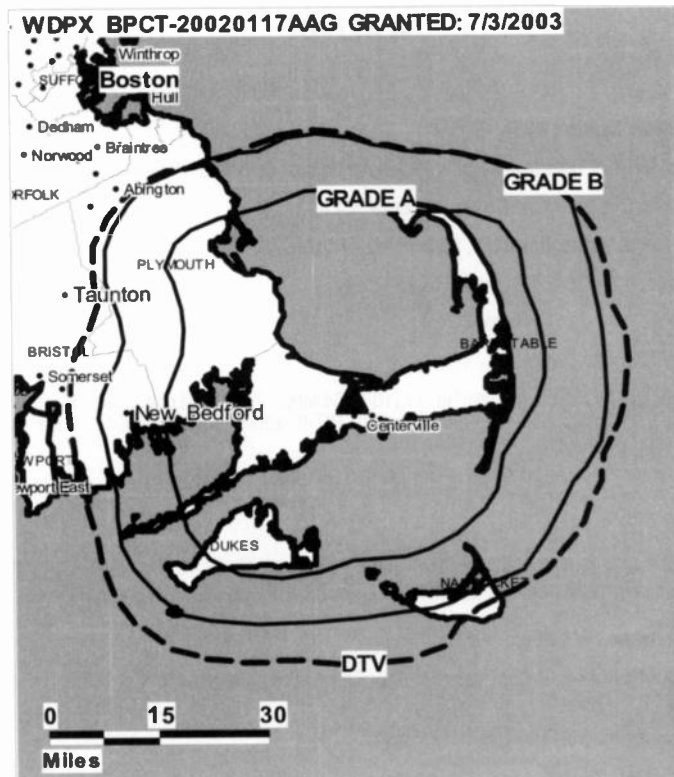
Began Operation: July 19, 1985. Sale to present owner by DP Media, who had concurrently purchased from Boston University Communications Inc., approved by FCC May 2, 2000. Sale to Boston University Communications Inc. by Cape Television Inc. approved by FCC October 31, 1994. Sale to Cape Television Inc. by Cape Cod Television Inc. approved by FCC June 18, 1992. Sale to Cape Cod Television Inc. by Donald P. Moore (Cape Video Network) approved by FCC December 3, 1987.

Represented (legal): Arter & Hadden LLP.

Personnel:

Diane Sullivan, Sales Manager.

Paul Strieby, Chief Engineer.



© 2007 Warren Communications News

Bill Maraglia, Business Manager.

Jennie DiBartolomeo, Promotion Director.

April Killen, Production Manager & Public Affairs Director.

Rates: On request.

City of License: Vineyard Haven. **Station DMA:** Boston, MA-Manchester, NH.

Rank: 7.

Nielsen Data: Not available.

Massachusetts — Vineyard Haven

WDPX-DT

Ch. 40

Network Service: ION.

Licensee: Paxson Boston-68 License Inc., 601 Clearwater Park Rd., West Palm Beach, FL 33401-6233.

Studio: 1120 Soldiers Field Rd., Boston, MA 02134.

Mailing Address: 1120 Soldiers Field Rd., Boston, MA 02134.

Phone: 617-787-6868. **Fax:** 617-787-4114.

E-mail: robertgilbert@ionmedia.tv

Web Site: <http://www.ionline.tv>

Technical Facilities: Channel No. 40 (626-632 MHz). Authorized power: 300-kw max. visual. Antenna: 502-ft above av. terrain, 404-ft. above ground, 530-ft. above sea level.

| | | | |
|-----------|-----|-----|-----|
| Latitude | 41° | 41' | 20" |
| Longitude | 70° | 20' | 49" |

Note: Latitude and longitude coordinates shown are based on the North American Datum of 1927 (NAD 27) as currently required by the Mass Media Bureau of the FCC.

Ownership: ION Media Networks Inc. (Group Owner).

Began Operation: r, no, On a.

Personnel:

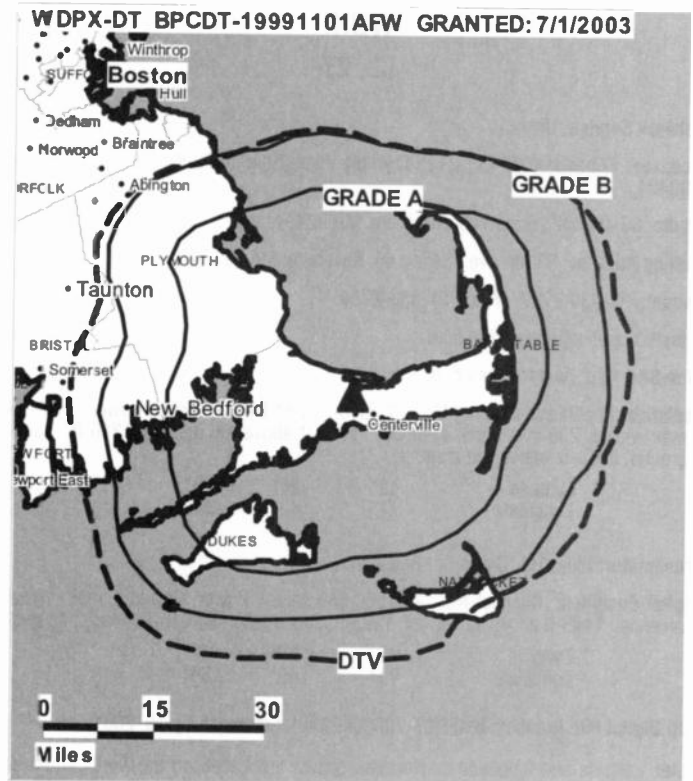
Diane Sullivan, Sales Manager.

Paul Strleby, Chief Engineer.

Bill Maraglia, Business Manager.

Jennie DiBartolomeo, Promotion Director.

April Killen, Production Manager & Public Affairs Director.



© 2007 Warren Communications News

City of License: Vineyard Haven. **Station DMA:** Boston, MA-Manchester, NH.

Rank: 7.

Nielsen Data: Not available.

Massachusetts — Worcester

WUNI Ch. 27

Network Service: UNV.

Licensee: Entravision 27 LP, 2425 Olympic Blvd., Suite 6000 W, Santa Monica, CA 90404.

Studio: 33 4th Ave., Suite 145, Needham, MA 02494.

Mailing Address: 33 4th Ave., Suite 145, Needham, MA 02494.

Phone: 781-433-2727. **Fax:** 781-433-2750.

E-mail: mgodin@entravision.com

Web Site: http://www.wunitv.com

Technical Facilities: Channel No. 27 (548-554 MHz). Authorized power: 1150-kw max. visual, 230-kw aural. Antenna: 1529-ft above av. terrain, 1316-ft. above ground, 2014-ft. above sea level.

Latitude 42° 20' 09"
Longitude 71° 42' 57"

Transmitter: Stiles Hill, Cross St., Boylston.

Digital Facilities: Channel No. 29 (560-566 MHz). Power: 200-kw max. visual. Antenna: 1486-ft above av. terrain, 1263-ft. above ground, 1975-ft. above sea level.

Latitude 42° 20' 07"
Longitude 71° 42' 54"

FCC Digital File Number: BMPDCT-20000428ABI. Granted: May 18, 2001.

Note: Latitude and longitude coordinates shown are based on the North American Datum of 1927 (NAD 27) as currently required by the Mass Media Bureau of the FCC.

Satellite Earth Station: Transmitter Comark; Unimesh, 3.6-meter C-band; Scientific Atlanta receivers.

Ownership: Entravision Communications Corp. (Group Owner).

Began Operation: January 2, 1970. Sale to Corridor Broadcasting by Melvin & Fred Simon, Gerald & Irwin Katz approved by FCC October 18, 1983. Previous sale by America Group Management Corp. approved by FCC April 21, 1977. Began subscription TV operation September 8, 1980. Resumed independent operation January 1, 1986. Transfer of control to Jasas Corp. approved by FCC October 15, 1992. Sale to present owner by Jasas Corp. approved by FCC November 17, 2000.

Represented (sales): Univision.

Personnel:

Alexander Von Lichtenberg, General Manager.

Bob Kerrigan, Operations Manager.

Scott McGavick, Local Sales Manager.

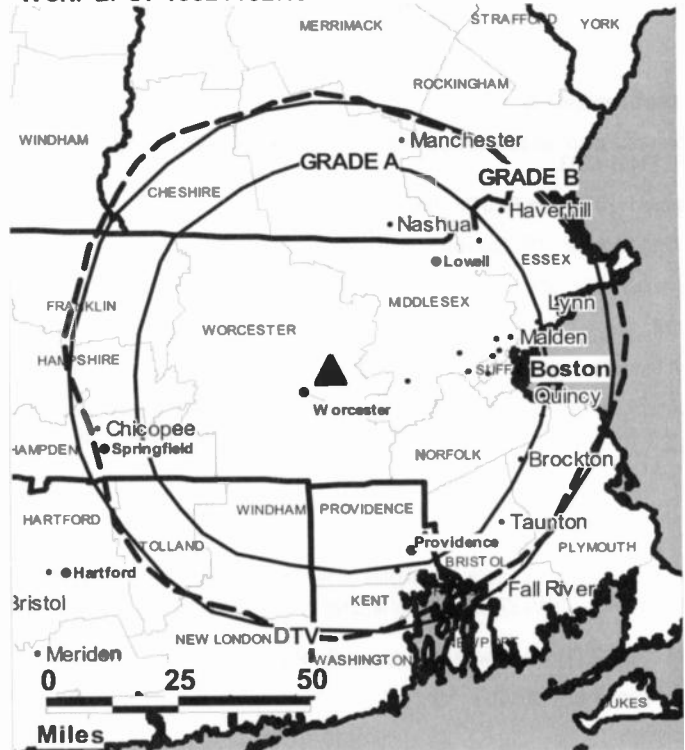
Fran Vaccari, Chief Engineer.

Pam Bias, Controller.

Renee Barbour, Traffic & Program Manager.

Meg Godin, Sales, Marketing & Promotion Manager.

WUNI BPCT-19921102KG GRANTED: 2/17/1993



© 2007 Warren Communications News

Francis Concepcion, Production Manager.

Highest 30 Sec. Rate: \$400.

City of License: Worcester. **Station DMA:** Boston, MA-Manchester, NH. **Rank:** 7.

Circulation © 2006 Nielsen. Coverage based on Nielsen study.

| GrandTotal | Cable TV Households | Non-cable TV Households | Total TV Households |
|-----------------------------------|------------------------|----------------------------|------------------------|
| Estimated Station Totals * | 703,610 | 135,440 | 839,050 |
| Average Weekly Circulation (2006) | 51,093 | 8,694 | 59,787 |
| Average Daily Circulation (2006) | | | 26,406 |
| Station DMA Total | Cable TV Households | Non-cable TV Households | Total TV Households |
| Estimated Station Totals * | 703,610 | 135,440 | 839,050 |
| Average Weekly Circulation (2006) | 51,093 | 8,694 | 59,787 |
| Average Daily Circulation (2006) | | | 26,406 |

*Estimated station totals are sums of the Nielsen TV and Cable TV household estimates for each county in which the station registers viewing of more than 5% as per the Nielsen Survey Methods.

WUNI-DT
Ch. 29

Network Service: UNV.

Grantee: Entravision 27 LP, 2425 Olympic Blvd., Suite 6000 W, Santa Monica, CA 90404.

Studio: 33 4th Ave., Suite 145, Needham, MA 02494.

Mailing Address: 33 4th Ave., Suite 145, Needham, MA 02194.

Phone: 781-433-2727. **Fax:** 781-433-2570.

E-mail: mgodin@entravision.com

Web Site: http://www.wunitv.com

Technical Facilities: Channel No. 29 (560-566 MHz). Authorized power: 200-kw max. visual. Antenna: 1486-ft above av. terrain, 1263-ft. above ground, 1975-ft. above sea level.

| | | | |
|-----------|-----|-----|-----|
| Latitude | 42° | 20' | 07" |
| Longitude | 71° | 42' | 54" |

Transmitter: 515 Cross St., Boylston.

Note: Latitude and longitude coordinates shown are based on the North American Datum of 1927 (NAD 27) as currently required by the Mass Media Bureau of the FCC.

Ownership: Entravision Communications Corp. (Group Owner).

Began Operation: Station operating under Special Temporary Authority at 11-kw max. visual; no on-air date

Represented (engineering): Cohen Dippell & Everist PC.

Personnel:

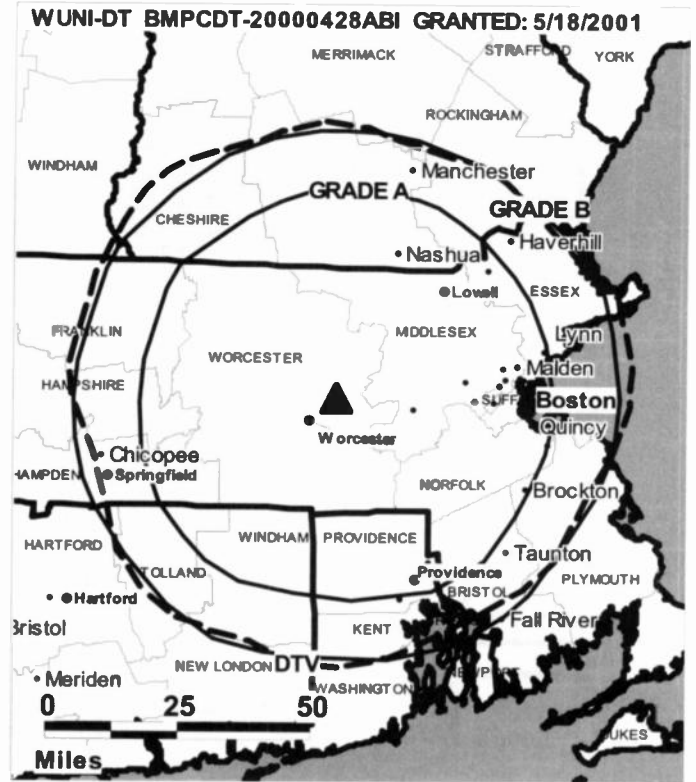
Alexander Von Lichtenberg, General Manager.

Bob Kerrigan, Operations Manager.

Fran Vaccari, Chief Engineer.

Pam Bias, Controller.

Renee Barbour, Traffic & Program Manager.



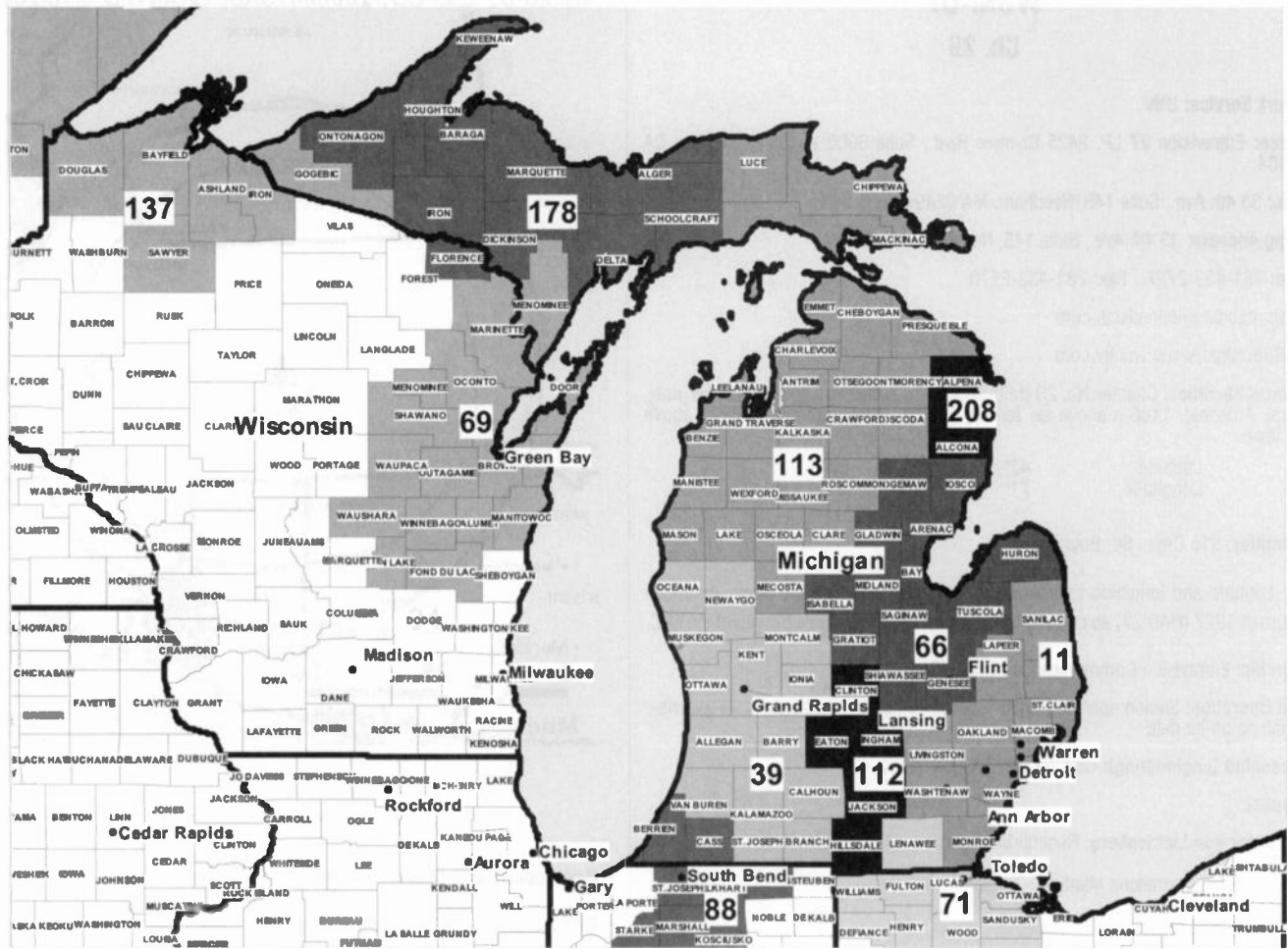
© 2007 Warren Communications News

Meg Godin, Sales, Marketing & Promotion Manager.

Francis Concepcion, Production Manager.

City of License: Worcester. **Station DMA:** Boston, MA-Manchester, NH. **Rank:** 7.

Nielsen Data: Not available.



© 2007 Warren Communications News

| MARKET | NIelsen OMA TV HOUSEHOLDS | RANK | MARKET AREA COMMERCIAL STATIONS |
|---|---------------------------|------|--|
| Detroit, MI | 1,938,320 | 11 | WADL (38); WADL-DT (39); WDIV-DT (45); WDIV-TV (4); WJBK (2); WJBK-DT (58); WKBD (50); WKBD-DT (14); WMYD (20); WMYD-DT (21); WPXD (31); WPXD-DT (33); WWJ-DT (44); WWJ-TV (62); WXYZ-DT (41); WXYZ-TV (7) |
| Grand Rapids-Kalamazoo-Battle Creek, MI | 734,670 | 39 | WLLA (64); WOOD-DT (7); WOOD-TV (8); WOTV (41); WOTV-DT (20); WTLJ (54); WTLJ-DT (24); WWMT (3); WWMT-DT (2); WXMI (17); WXMI-DT (19); WZPX (43); WZPX-DT (44); WZZM-DT (39); WZZM-TV (13) |
| Flint-Saginaw-Bay City, MI | 474,430 | 66 | WAQP (49); WBSF (46); WEYI-DT (30); WEYI-TV (25); WJRT-DT (36); WJRT-TV (12); WNEM-DT (22); WNEM-TV (5); WSMH (66) |
| Green Bay-Appleton, WI | 434,760 | 69 | WACY (32); WACY-DT (27); WBAY-DT (23); WBAY-TV (2); WFRV-DT (39); WFRV-TV (5); WGBA (26); WGBA-DT (41); WWB (14); WWB-DT (21); WLUK-DT (51); WLUK-TV (11); WWAZ-DT (44); WWAZ-TV (68) |
| Toledo, OH | 425,820 | 71 | WLMB (40); WLMB-DT (5); WNWO-DT (49); WNWO-TV (24); WTOL (11); WTOL-DT (17); WTVG (13); WTVG-DT (19); WUPW (36); WUPW-DT (46) |
| South Bend-Elkhart, IN | 334,370 | 88 | WHME-DT (48); WHME-TV (46); WNDU-DT (42); WNDU-TV (16); WSBT-DT (30); WSBT-TV (22); WSJV (28); WSJV-DT (58) |
| Lansing, MI | 256,190 | 112 | WHTV (18); WILX-DT (57); WILX-TV (10); WLAJ (53); WLAJ-DT (51); WLNS-DT (59); WLNS-TV (6); WSYM-DT (38); WSYM-TV (47) |
| Traverse City-Cadillac, MI | 248,680 | 113 | WFOQ-DT (47); WFOQ-TV (33); WFUP (45); WGTU (8); WGTU (29); WGTU-DT (31); WPBN-DT (50); WPBN-TV (7); WTOM-DT (35); WTOM-TV (4); WWTV (9); WWTV-DT (40); WWUP-DT (49); WWUP-TV (10) |
| Duluth, MN-Superior, WI | 171,780 | 137 | KBJR-DT (19); KBJR-TV (6); KDLH (3); KDLH-DT (33); KQDS-DT (17); KQDS-TV (21); KRH (11); WDIO-DT (43); WDIO-TV (10); WIRT (13); WIRT-DT (36) |
| Marquette, MI | 89,670 | 178 | WBKP (5); WBUP (10); WDHS (8); WDHS-DT (22); WJMN-DT (48); WJMN-TV (3); WLUC-DT (35); WLUC-TV (6); WMOF (19) |
| Alpena, MI | 17,600 | 208 | WBKB-DT (13); WBKB-TV (11) |

(Continued on next page)

Michigan *Digital* Station Totals as of October 1, 2006

| | VHF | UHF | TOTAL |
|-------------------------------|------------|------------|--------------|
| Commercial Television | 3 | 29 | 32 |
| Educational Television | 2 | 10 | 12 |
| | <hr/> | <hr/> | <hr/> |
| | 5 | 39 | 44 |

Michigan Analog Station Totals as of October 1, 2006

| | VHF | UHF | TOTAL |
|-------------------------------|------------|------------|--------------|
| Commercial Television | 21 | 21 | 42 |
| Educational Television | 2 | 10 | 12 |
| | <hr/> | <hr/> | <hr/> |
| | 23 | 31 | 54 |

WBKB-DT
Ch. 13

Network Service: CBS.

Grantee: Thunder Bay Broadcasting Corp., 1390 Bagley St., Alpena, MI 49707.

Studio: 1390 Bagley St., Alpena, MI 49707.

Mailing Address: 1390 Bagley St., Alpena, MI 49707.

Phone: 989-356-3434. **Fax:** 989-356-4188.

E-mail: wbkbtv@speednetllc.com

Web Site: http://www.wbkbtv.com

Technical Facilities: Channel No. 13 (210-216 MHz). Authorized power: 20-kw visual.
Antenna: 662-ft above av. terrain, 468-ft. above ground.

| | | | |
|-----------|-----|-----|-----|
| Latitude | 44° | 42' | 11" |
| Longitude | 83° | 31' | 26" |

Note: Latitude and longitude coordinates shown are based on the North American Datum of 1927 (NAD 27) as currently required by the Mass Media Bureau of the FCC.

Ownership: Thunder Bay Broadcasting Corp. (Group Owner).

Began Operation: Station operating under Special Temporary Authority at 0.09-kw max. visual; no on-air date

Represented (sales): Millennium Sales & Marketing.

Personnel:

Steven A. Marks, President.

Curtis W. Smith, General Manager.

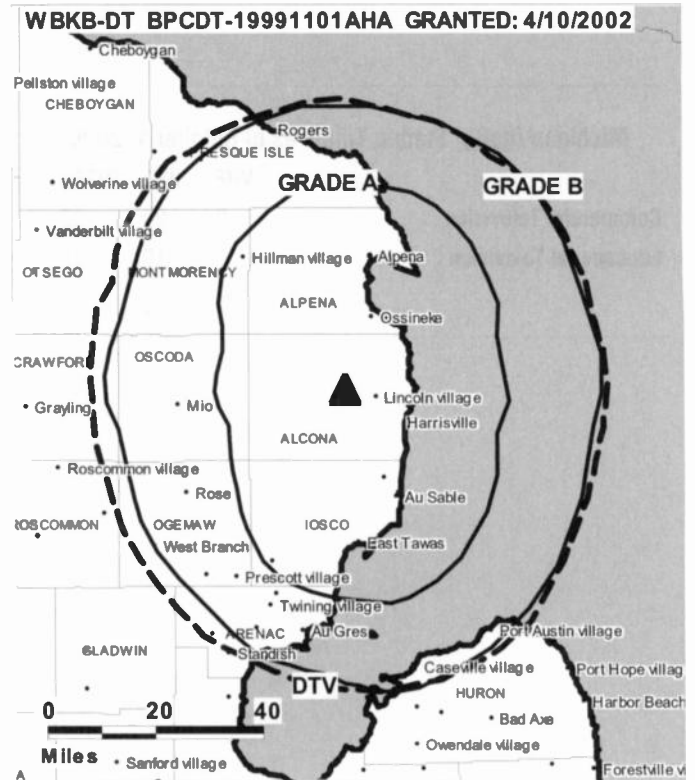
Bob Race, Operations & Production Manager.

Barb Bowen, General Sales Manager.

Cher Allen, Local Sales Manager.

Jillian Harvey, News Director.

Mark Nowak, Chief Engineer.



© 2007 Warren Communications News

Joanie Ames, Business Manager.

Jeri Foor, Traffic Manager.

City of License: Alpena. Station DMA: Alpena, MI. Rank: 208.

Nielsen Data: Not available.

WBKB-TV

Ch. 11

Network Service: CBS.

Licensee: Thunder Bay Broadcasting Corp., 1390 Bagley St., Alpena, MI 49707.

Studio: 1390 Bagley St., Alpena, MI 49707.

Mailing Address: 1390 Bagley St., Alpena, MI 49707.

Phone: 989-356-3434. **Fax:** 989-356-4188.

E-mail: wbkbtv@speednetllc.com

Web Site: http://www.wbkbtv.com

Technical Facilities: Channel No. 11 (198-204 MHz). Authorized power: 316-kw visual, 31.6-kw aural. Antenna: 669-ft above av. terrain, 477-ft. above ground, 1476-ft. above sea level.

Latitude 44° 42' 11"
Longitude 83° 31' 26"

Transmitter: Hubbard Lake Rd., 3-mi. N of M-72.

Digital Facilities: Channel No. 13 (210-216 MHz). Power: 20-kw visual. Antenna: 662-ft above av. terrain, 468-ft. above ground.

Latitude 44° 42' 11"
Longitude 83° 31' 26"

FCC Digital File Number: BPCDT-19991101AHA. Granted: April 10, 2002.

Note: Latitude and longitude coordinates shown are based on the North American Datum of 1927 (NAD 27) as currently required by the Mass Media Bureau of the FCC.

Satellite Earth Station: Transmitter NEC; RCA Americom, 4.5-meter Ku-band; Standard Communications, Scientific-Atlanta, Drake receivers.

News Services: CBS Newspath, AP.

Ownership: Thunder Bay Broadcasting Corp. (Group Owner).

Began Operation: September 22, 1975.

Represented (sales): Millennium Sales & Marketing.

Represented (legal): Leventhal, Senter & Lerman PLLC.

Represented (engineering): Cohen Dippell & Everist PC.

Personnel:

Stephen A. Marks, President.

Curtis W. Smith, General Manager.

Bob Race, Operations & Production Manager.

Barb Bowen, General Sales Manager.

Cher Allen, Local Sales Manager.

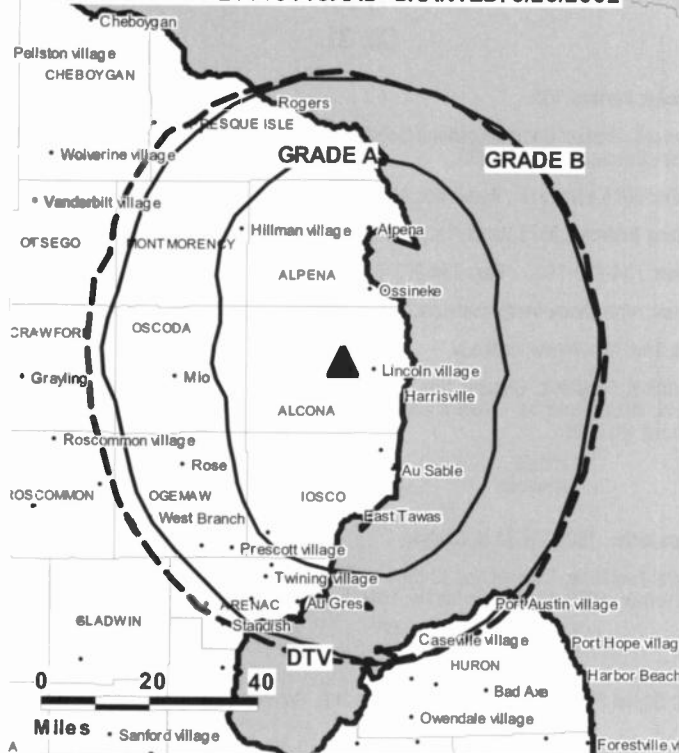
Jillian Harvey, News Director.

Mark Nowak, Chief Engineer.

Joanie Ames, Business Manager.

Jeri Foor, Traffic Manager.

WBKB-TV BPCT-20010118AAD GRANTED: 6/26/2002



© 2007 Warren Communications News

Rates: On request.

City of License: Alpena. **Station DMA:** Alpena, MI. **Rank:** 208.

Circulation © 2006 Nielsen. Coverage based on Nielsen study.

| GrandTotal | Cable TV Households | Non-cable TV Households | Total TV Households |
|-----------------------------------|---------------------|-------------------------|---------------------|
| Estimated Station Totals * | 24,300 | 14,890 | 39,190 |
| Average Weekly Circulation (2006) | 13,772 | 4,378 | 18,150 |
| Average Daily Circulation (2006) | | | 9,476 |
| Station DMA Total | Cable TV Households | Non-cable TV Households | Total TV Households |
| Estimated Station Totals * | 11,770 | 6,020 | 17,790 |
| Average Weekly Circulation (2006) | 8,882 | 3,251 | 12,133 |
| Average Daily Circulation (2006) | | | 7,118 |
| Other DMA Total | Cable TV Households | Non-cable TV Households | Total TV Households |
| Estimated Station Totals * | 12,530 | 8,870 | 21,400 |
| Average Weekly Circulation (2006) | 4,890 | 1,127 | 6,017 |
| Average Daily Circulation (2006) | | | 2,358 |

*Estimated station totals are sums of the Nielsen TV and Cable TV household estimates for each county in which the station registers viewing of more than 5% as per the Nielsen Survey Methods.

WPXD
Ch. 31

Network Service: ION.

Licensee: Paxson Communications License Co. LLC, 601 Clearwater Park Rd., West Palm Beach, FL 33401-6233.

Studio: 3975 Varsity Dr., Ann Arbor, MI 48108.

Mailing Address: 3975 Varsity Dr., Ann Arbor, MI 48108.

Phone: 734-973-7900. **Fax:** 734-973-7906.

E-mail: robertthompson@ionmedia.tv

Web Site: http://www.ionline.tv

Technical Facilities: Channel No. 31 (572-578 MHz). Authorized power: 2880-kw max. visual. Antenna: 1079-ft above av. terrain, 1014-ft. above ground, 2018-ft. above sea level.

Latitude 42° 22' 25"
Longitude 84° 04' 10"

Transmitter: 18200 M-52 N, Chelsea.

Digital Facilities: Channel No. 33 (584-590 MHz). Power: 48-kw max. visual, aural. Antenna: 1073-ft above av. terrain, 1010-ft. above ground, 2015-ft. above sea level.

Latitude 42° 22' 25"
Longitude 84° 04' 10"

FCC Digital File Number: BPCDT-19990812KH. Granted: August 18, 2005.

Note: Latitude and longitude coordinates shown are based on the North American Datum of 1927 (NAD 27) as currently required by the Mass Media Bureau of the FCC.

Satellite Earth Station: Transmitter Harris; Comsat, ; Microdyne receivers.

Ownership: ION Media Networks Inc. (Group Owner).

Began Operation: January 12, 1981. Sale to present owner by Blackstar of Ann Arbor Inc. approved by FCC December 11, 1997. Sale to Blackstar of Ann Arbor Inc. by Fab Communications Inc. approved by FCC July 10, 1989. Sale to Fab Communications Inc. by Satellite Television Systems Inc. approved by FCC December 20, 1988. Sale to Satellite Television Systems Inc. approved by FCC November 28, 1979.

Represented (legal): Verner, Lipfert, Bernhard, McPherson & Hand,.

Represented (engineering): Robert Thompson & Emma Allison.

Personnel:

Sandra Henry, Vice President, General Manager & General Sales Manager.

Robert Thompson, Chief Engineer.

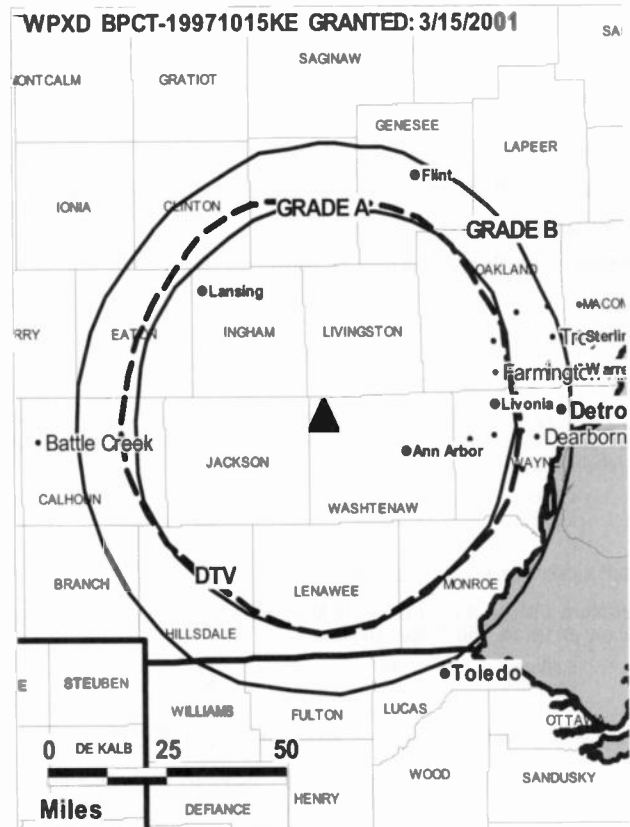
Emma Allison, Master Control Supervisor.

Helen Skinner, Business Manager.

Beth Tindale, Traffic Manager.

Highest 30 Sec. Rate: \$350.

City of License: Ann Arbor. **Station DMA:** Detroit, MI. **Rank:** 11.



Circulation © 2006 Nielsen. Coverage based on Nielsen study.

| GrandTotal | Cable TV Households | Non-cable TV Households | Total TV Households |
|-----------------------------------|---------------------|-------------------------|---------------------|
| Estimated Station Totals * | 1,304,810 | 443,740 | 1,748,550 |
| Average Weekly Circulation (2006) | 105,001 | 29,548 | 134,549 |
| Average Daily Circulation (2006) | | | 30,032 |
| Station DMA Total | Cable TV Households | Non-cable TV Households | Total TV Households |
| Estimated Station Totals * | 1,304,810 | 391,730 | 1,696,540 |
| Average Weekly Circulation (2006) | 105,001 | 24,798 | 129,799 |
| Average Daily Circulation (2006) | | | 29,300 |
| Other DMA Total | Cable TV Households | Non-cable TV Households | Total TV Households |
| Estimated Station Totals * | 0 | 52,010 | 52,010 |
| Average Weekly Circulation (2006) | 0 | 4,750 | 4,750 |
| Average Daily Circulation (2006) | | | 732 |

*Estimated station totals are sums of the Nielsen TV and Cable TV household estimates for each county in which the station registers viewing of more than 5% as per the Nielsen Survey Methods.

WPXD-DT
Ch. 33

Network Service: ION.

Licensee: Paxson Communications License Co. LLC, 601 Clearwater Park Rd., West Palm Beach, FL 33401-6233.

Studio: 3975 Varsity Dr., Ann Arbor, MI 48108.

Mailing Address: 3975 Varsity Dr., Ann Arbor, MI 48108.

Phone: 734-973-7900. **Fax:** 734-973-7906.

E-mail: robertthompson@ionmedia.tv

Web Site: <http://www.ionline.tv>

Technical Facilities: Channel No. 33 (584-590 MHz). Authorized power: 48-kw max. visual, aural. Antenna: 1073-ft above av. terrain, 1010-ft. above ground, 2015-ft. above sea level.

| | | | |
|-----------|-----|-----|-----|
| Latitude | 42° | 22' | 25" |
| Longitude | 84° | 04' | 10" |

Note: Latitude and longitude coordinates shown are based on the North American Datum of 1927 (NAD 27) as currently required by the Mass Media Bureau of the FCC.

Ownership: ION Media Networks Inc. (Group Owner).

Personnel:

Sandra Henry, Vice President, General Manager & General Sales Manager.

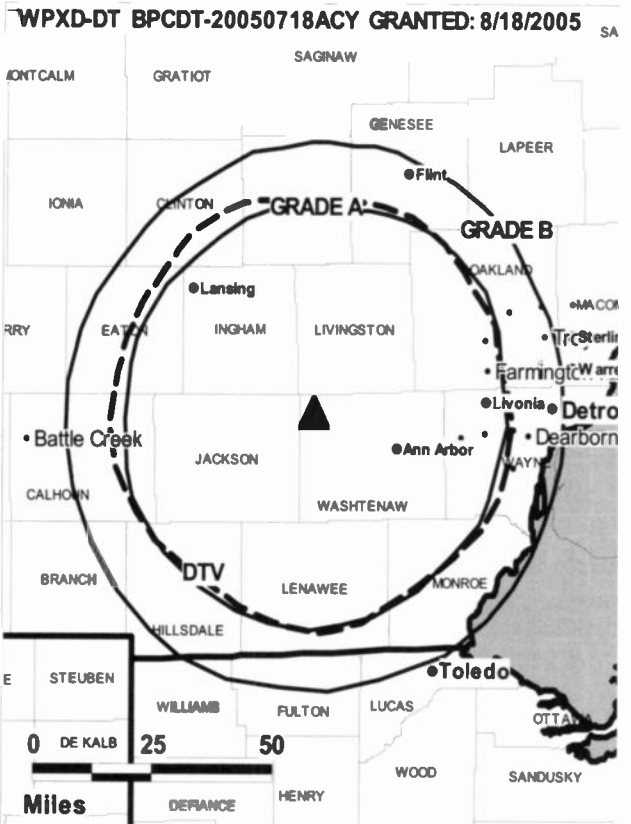
Robert Thompson, Chief Engineer.

Helen Skinner, Business Manager.

Emma Allison, Master Control Supervisor.

Beth Tindale, Traffic Manager.

City of License: Ann Arbor. **Station DMA:** Detroit, MI. **Rank:** 11.



Nielsen Data: Not available.

Michigan — Battle Creek

WOTV Ch. 41

Network Service: ABC.

Licensee: WOOD License Co. LLC, 4 Richmond Square, Providence, RI 02906.

Studio: 5200 W. Dickman Rd., Battle Creek, MI 49015.

Mailing Address: 120 College Ave. SE, Grand Rapids, MI 49503.

Phone: 269-968-9341; 616-456-8888. **Fax:** 269-660-1222.

E-mail: wotv@wotv.com

Web Site: http://www.wotv.com

Technical Facilities: Channel No. 41 (632-638 MHz). Authorized power: 5000-kw max. visual. Antenna: 1079-ft above av. terrain, 938-ft. above ground, 1926-ft. above sea level.

Latitude 42° 34' 15"
Longitude 85° 28' 07"

Transmitter: Corner of Muller & Norris Rds., Orangeville.

Digital Facilities: Channel No. 20 (506-512 MHz). Power: 270-kw max. visual. Antenna: 1020-ft above av. terrain, 879-ft. above ground.

Latitude 42° 34' 15"
Longitude 85° 28' 07"

FCC Digital File Number: BPCDT-19991022AAW. Granted: November 06, 2002.

Note: Latitude and longitude coordinates shown are based on the North American Datum of 1927 (NAD 27) as currently required by the Mass Media Bureau of the FCC.

News Service: AP.

Ownership: LIN TV Corp. (Group Owner).

Began Operation: July 24, 1971.

Represented (sales): Blair Television.

Represented (legal): Covington & Burling.

Personnel:

Diane Kniowski, President & General Manager.

Marc Elliott, General Sales Manager.

Scott Campbell, Local Sales Manager.

Ann Marie Young, National Sales Manager.

Patty McGettigan, News Director.

Dave Morse, Chief Engineer.

Dan Caldwell, Business Manager.

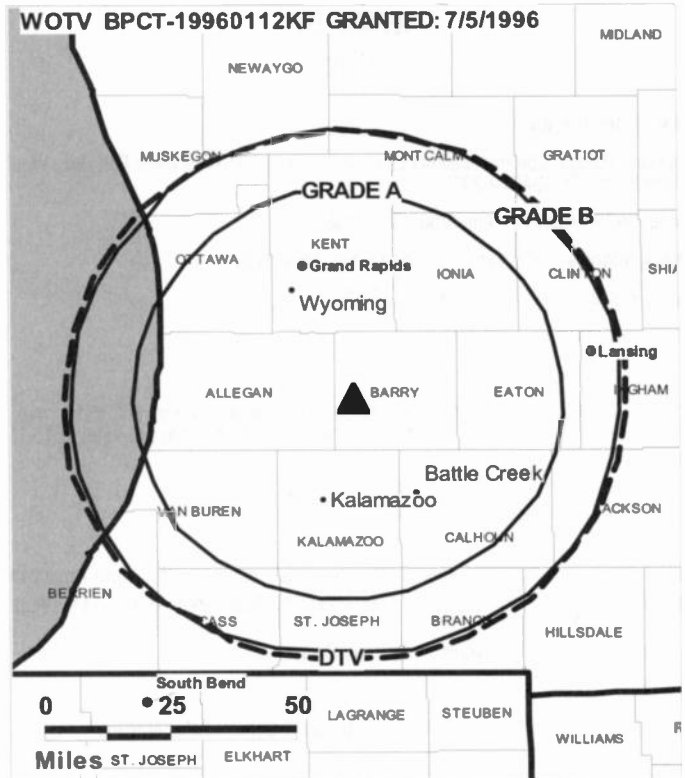
Carole Doty, Program Administrator.

Eva Cooper, Marketing & Development Director.

Molly Kelly, Promotion Director.

Gene VanTwert, Traffic Manager.

Highest 30 Sec. Rate: \$600.



© 2007 Warren Communications News

City of License: Battle Creek.

Station DMA: Grand Rapids-Kalamazoo-Battle Creek, MI. Rank: 39.

Circulation © 2006 Nielsen. Coverage based on Nielsen study.

| GrandTotal | Cable TV Households | Non-cable TV Households | Total TV Households |
|-----------------------------------|------------------------|----------------------------|------------------------|
| Estimated Station Totals * | 447,390 | 297,270 | 744,660 |
| Average Weekly Circulation (2006) | 153,649 | 82,069 | 235,718 |
| Average Daily Circulation (2006) | | | 77,384 |
| Station DMA Total | Cable TV Households | Non-cable TV Households | Total TV Households |
| Estimated Station Totals * | 375,220 | 268,940 | 644,160 |
| Average Weekly Circulation (2006) | 147,725 | 78,999 | 226,724 |
| Average Daily Circulation (2006) | | | 75,643 |
| Other DMA Total | Cable TV Households | Non-cable TV Households | Total TV Households |
| Estimated Station Totals * | 72,170 | 28,330 | 100,500 |
| Average Weekly Circulation (2006) | 5,924 | 3,070 | 8,994 |
| Average Daily Circulation (2006) | | | 1,741 |

*Estimated station totals are sums of the Nielsen TV and Cable TV household estimates for each county in which the station registers viewing of more than 5% as per the Nielsen Survey Methods.

Michigan — Battle Creek

WOTV-DT

Ch. 20

Network Service: ABC.

Licensee: WOOD License Co. LLC, 4 Richmond Square, Providence, RI 02906.

Studio: 5200 W. Dickman Rd., Battle Creek, MI 49015.

Mailing Address: 120 College Ave. SE, Grand Rapids, MI 49503.

Phone: 269-968-9341; 616-456-8888. **Fax:** 269-660-1222.

E-mail: wotv@wotv.com

Web Site: <http://www.wotv.com>

Technical Facilities: Channel No. 20 (506-512 MHz). Authorized power: 270-kw max. visual. Antenna: 1020-ft above av. terrain, 879-ft. above ground.

| | | | |
|-----------|-----|-----|-----|
| Latitude | 42° | 34' | 15" |
| Longitude | 85° | 28' | 07" |

Note: Latitude and longitude coordinates shown are based on the North American Datum of 1927 (NAD 27) as currently required by the Mass Media Bureau of the FCC.

Ownership: LIN TV Corp. (Group Owner).

Began Operation: December 2, 2002. High Definition.

Represented (sales): Blair Television.

Personnel:

Diane Knowski, President & General Manager.

Marc Elliot, General Sales Manager.

Scott Campbell, Local Sales Manager.

Ann Marie Young, National Sales Manager.

Patty McGettigan, News Director.

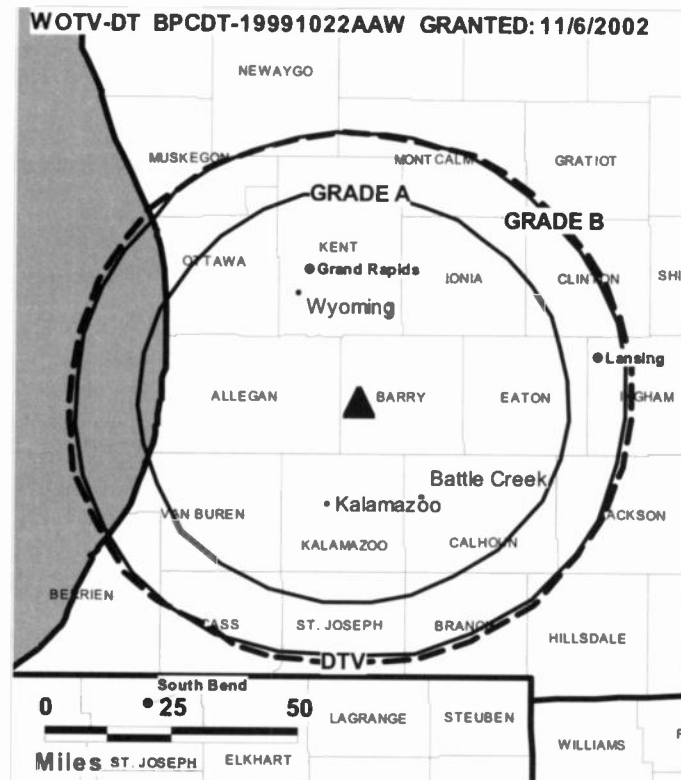
Dave Morse, Chief Engineer.

Dan Caldwell, Business Manager.

Carole Doty, Program Administrator.

Eva Cooper, Marketing & Development Director.

WOTV-DT BPCDT-19991022AAW GRANTED: 11/6/2002



© 2007 Warren Communications News

Molly Kelly, Promotion Director.

Gene VanTwert, Traffic Manager.

City of License: Battle Creek.

Station DMA: Grand Rapids-Kalamazoo-Battle Creek, MI. Rank: 39.

Nielsen Data: Not available.

Michigan — Battle Creek

WZPX
Ch. 43

Network Service: ION.

Licensee: Paxson Battle Creek License Inc., 601 Clearwater Park Rd., West Palm Beach, FL 33401-6233.

Studio: Suite E, 2610 Horizon Dr. SE, Grand Rapids, MI 49546.

Mailing Address: Suite E, 2610 Horizon Dr. SE, Grand Rapids, MI 49546.

Phone: 616-222-4343. **Fax:** 616-493-2677.

E-mail: jamesdewindt@ionmedia.tv

Web Site: http://www.wzpxtv.com

Technical Facilities: Channel No. 43 (644-650 MHz). Authorized power: 5000-kw max. visual. Antenna: 1060-ft above av. terrain, 1030-ft. above ground, 1926-ft. above sea level.

Latitude 42° 40' 45"
Longitude 85° 03' 57"

Transmitter: S side of Coats Grove Rd., 0.5-mi. E of Coats Grove & Hager Rds. intersection.

Digital Facilities: Channel No. 44 (650-656 MHz). Power: 212-kw max. visual. Antenna: 1001-ft above av. terrain, 971-ft. above ground, 1867-ft. above sea level.

Latitude 42° 40' 45"
Longitude 85° 03' 57"

FCC Digital File Number: BPCDT-990513KE. Granted: February 22, 2001.

Note: Latitude and longitude coordinates shown are based on the North American Datum of 1927 (NAD 27) as currently required by the Mass Media Bureau of the FCC.

Multichannel TV Sound: Stereo and separate audio program.

Satellite Earth Station: Transmitter Comark; Comtech, 3.8-meter.

Ownership: ION Media Networks Inc. (Group Owner).

Began Operation: October 11, 1996. Began operation as WJUE. Sale to Horizon Broadcasting Corp. by William Popjes approved by FCC February 20, 1997. Sale to Paxson Communications Corp. by Horizon Broadcasting Corp. approved by FCC April 28, 1997. Sale to DP Media Inc. by Paxson Communications Corp. approved by FCC January 22, 1998. Sale back to Paxson by DP Media Inc. approved by FCC April 5, 2000 (Television Digest, Vol. 39:48; 40:24).

Represented (sales): Blair Television.

Represented (legal): Irwin, Campbell & Tannenwald PC.

Personnel:

Doug Barker, General Manager.

Mark Elliott, General Sales Manager.

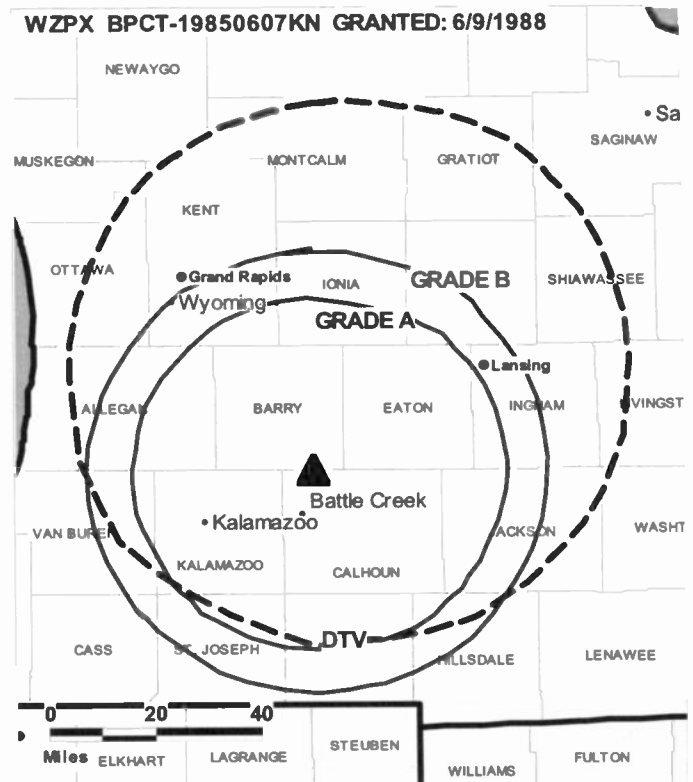
Richard Castanle, Chief Engineer.

Joyce Guyton, Business Manager.

James DeWindt, Program Director & Traffic Manager.

Highest 30 Sec. Rate: \$150.

WZPX BPCT-19850607KN GRANTED: 6/9/1988



© 2007 Warren Communications News

City of License: Battle Creek.

Station DMA: Grand Rapids-Kalamazoo-Battle Creek, MI. Rank: 39.

Circulation © 2006 Nielsen. Coverage based on Nielsen study.

| GrandTotal | Cable TV Households | Non-cable TV Households | Total TV Households |
|-----------------------------------|---------------------|-------------------------|---------------------|
| Estimated Station Totals * | 572,080 | 296,090 | 868,170 |
| Average Weekly Circulation (2006) | 64,054 | 25,030 | 89,084 |
| Average Daily Circulation (2006) | | | 19,980 |
| Station DMA Total | Cable TV Households | Non-cable TV Households | Total TV Households |
| Estimated Station Totals * | 416,510 | 222,670 | 639,180 |
| Average Weekly Circulation (2006) | 48,757 | 18,446 | 67,203 |
| Average Daily Circulation (2006) | | | 15,200 |
| Other DMA Total | Cable TV Households | Non-cable TV Households | Total TV Households |
| Estimated Station Totals * | 155,570 | 73,420 | 228,990 |
| Average Weekly Circulation (2006) | 15,297 | 6,584 | 21,881 |
| Average Daily Circulation (2006) | | | 4,780 |

*Estimated station totals are sums of the Nielsen TV and Cable TV household estimates for each county in which the station registers viewing of more than 5% as per the Nielsen Survey Methods.

Michigan — Battle Creek

WZPX-DT

Ch. 44

Network Service: ION.

Licensee: Paxson Battle Creek License Inc., 601 Clearwater Park Rd., West Palm Beach, FL 33401-6233.

Studio: 2610 Horizon Dr. SE, Suite E, Grand Rapids, MI 49546.

Mailing Address: 2610 Horizon Dr. SE, Suite E, Grand Rapids, MI 49546.

Phone: 616-222-4343. **Fax:** 616-493-2677.

E-mail: jamesdewindt@ionmedia.tv

Web Site: <http://www.wzpxtv.com>

Technical Facilities: Channel No. 44 (650-656 MHz). Authorized power: 212-kw max. visual. Antenna: 1001-ft above av. terrain, 971-ft. above ground, 1867-ft. above sea level.

| | | | |
|-----------|-----|-----|-----|
| Latitude | 42° | 40' | 45" |
| Longitude | 85° | 03' | 57" |

Transmitter: Approx. 0.59-mi. at 124 degrees T from Kelly Hwy. & Hager Rd.

Note: Latitude and longitude coordinates shown are based on the North American Datum of 1927 (NAD 27) as currently required by the Mass Media Bureau of the FCC.

Ownership: ION Media Networks Inc. (Group Owner).

Began Operation: May 10, 2002. Standard Definition.

Represented (sales): Blair Television.

Personnel:

Doug Barker, General Manager.

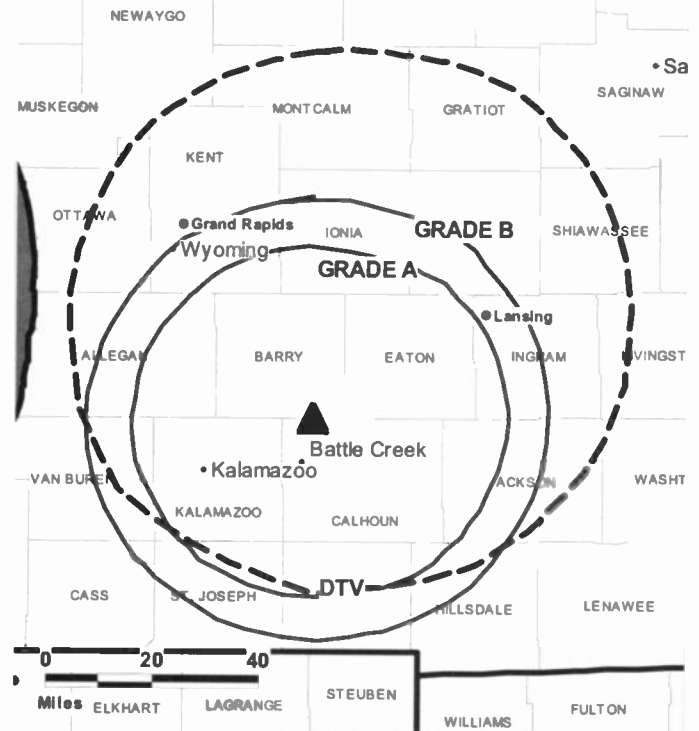
Mark Elliott, General Sales Manager.

Richard Castanie, Chief Engineer.

Joyce Guyton, Business Manager.

James DeWindt, Program Director & Traffic Manager.

WZPX-DT BPCDT-19990513KE GRANTED: 2/22/2001



City of License: Battle Creek.

Station DMA: Grand Rapids-Kalamazoo-Battle Creek, MI. Rank: 39.

Nielsen Data: Not available.

Michigan — Bay City

WBSF

Ch. 46

Network Service: CW.

Licensee: Barrington Bay City License LLC, 2500 W. Higgins Rd., Suite 880, Hoffman Estates, IL 60195.

Mailing Address: Box 30, Lake Forest, MI 60045.

Phone: 847-234-4534.

Web Site: <http://www.midmichiganswb.com>

Technical Facilities: Channel No. 46 (662-668 MHz). Authorized power: 1600-kw max. visual, aural. Antenna: 1005-ft above av. terrain, 1024-ft. above ground, 1608-ft. above sea level.

Latitude 43° 28' 26.75"
Longitude 83° 50' 44.65"

Transmitter: Barry Rd., 0.5-mi. N of Tyler Rd.

Note: Latitude and longitude coordinates shown are based on the North American Datum of 1927 (NAD 27) as currently required by the Mass Media Bureau of the FCC.

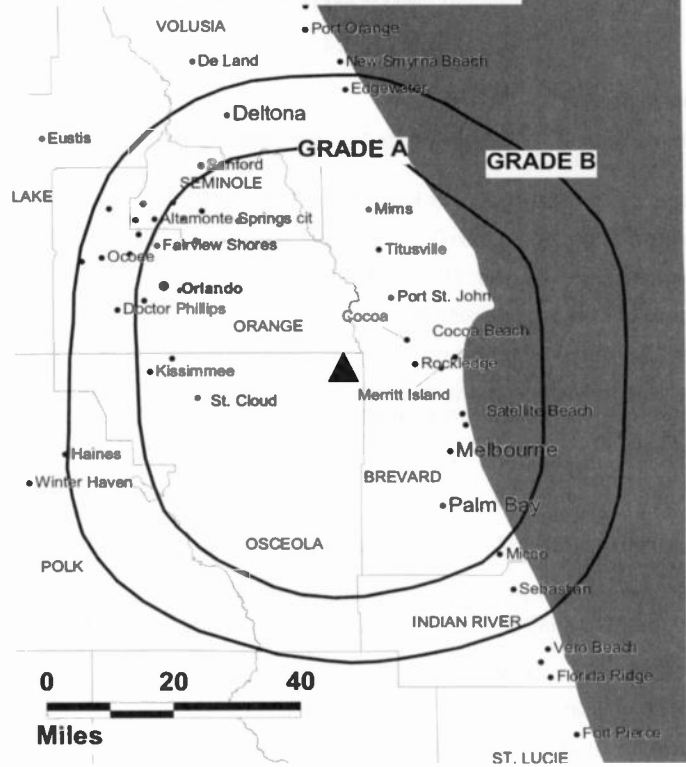
Ownership: Pilot Group LP (Group Owner).

Began Operation: Station is currently available only through area cable systems. Station plans to provide off-air broadcasting summer 2006. Sale to present owner by ACME Communications Inc. who had subsequently purchased from Vista Communications Inc. Both sales approved by FCC February 25, 2005.

Represented (legal): Paul, Hastings, Janofsky & Walker LLP.

City of License: Bay City. **Station DMA:** Flint-Saginaw-Bay City, MI. **Rank:** 66.

WBSF BPCT-970219KÉ GRANTED: 3/16/98



© 2007 Warren Communications News

Circulation © 2006 Nielsen. Coverage based on Nielsen study.

| GrandTotal | Cable | Non-cable | Total |
|-----------------------------------|---------------|---------------|---------------|
| | TV Households | TV Households | |
| Estimated Station Totals * | 259,990 | 0 | 259,990 |
| Average Weekly Circulation (2006) | 33,468 | 0 | 33,468 |
| Average Daily Circulation (2006) | | | 5,300 |
| Station DMA Total | Cable | Non-cable | Total |
| | TV Households | TV Households | TV Households |
| Estimated Station Totals * | 253,790 | 0 | 253,790 |
| Average Weekly Circulation (2006) | 32,922 | 0 | 32,922 |
| Average Daily Circulation (2006) | | | 5,257 |
| Other DMA Total | Cable | Non-cable | Total |
| | TV Households | TV Households | TV Households |
| Estimated Station Totals * | 6,200 | 0 | 6,200 |
| Average Weekly Circulation (2006) | 546 | 0 | 546 |
| Average Daily Circulation (2006) | | | 43 |

*Estimated station totals are sums of the Nielsen TV and Cable TV household estimates for each county in which the station registers viewing of more than 5% as per the Nielsen Survey Methods.

Communications Daily

Warren Communications News

Get the industry standard FREE —

For a no-obligation trial call 800-771-9202 or visit www.warren-news.com

Michigan — Bay City

WNEM-DT

Ch. 22

Network Service: MNT, CBS.

Grantee: Meredith Corp., 1716 Locust St., Des Moines, IA 50309-3023.

Studios: 1205 S. Mission, Suite 1, Mount Pleasant, MI 48858; 107 N. Franklin St., Saginaw, MI 48607.

Mailing Address: PO Box 531, Saginaw, MI 48606.

Phone: 989-755-8191 (Saginaw); 810-232-3900 (Flint). **Fax:** 989-758-2112.

E-mail: jim.ameson@wnem.com

Web Site: <http://www.wnem.com>

Technical Facilities: Channel No. 22 (518-524 MHz). Authorized power: 1000-kw max. visual, aural. Antenna: 903-ft above av. terrain, 913-ft. above ground, 1498-ft. above sea level.

| | | | |
|-----------|-----|-----|-----|
| Latitude | 43° | 28' | 13" |
| Longitude | 83° | 50' | 35" |

Note: Latitude and longitude coordinates shown are based on the North American Datum of 1927 (NAD 27) as currently required by the Mass Media Bureau of the FCC.

Ownership: Meredith Corp. (Group Owner).

Began Operation: Station operating under Special Temporary Authority at 500-kw max. visual; no on-air date

Represented (sales): TeleRep Inc.

Personnel:

Al Blinks, Vice President & General Manager.

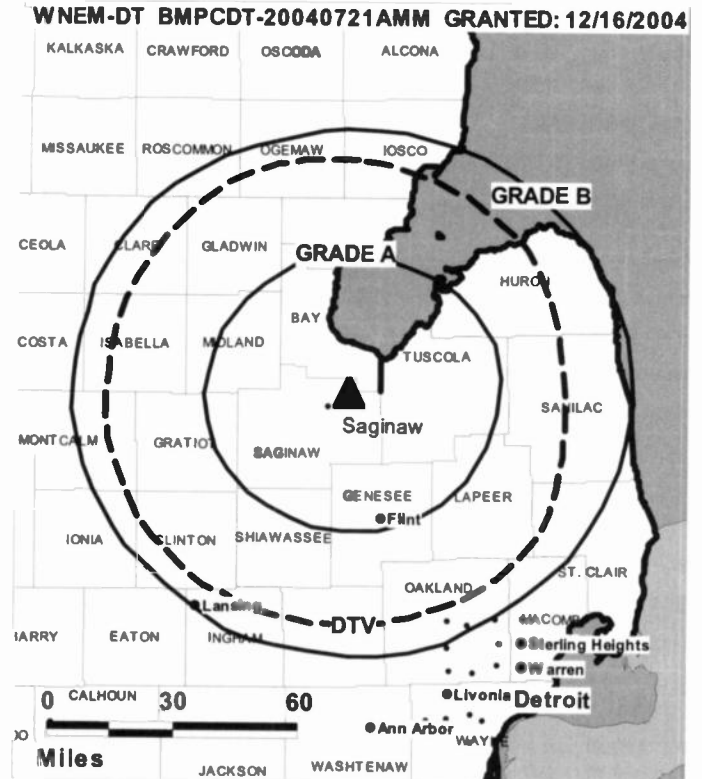
Jim Arneson, General Sales Manager.

Carol Liska, National Sales Manager.

Ian Rubin, News Director.

Kathy Leavitt, Business Manager.

Karen Frey, Program, Promotion & Creative Services Director.



Gregory Surma, Chief Engineer & Operations Director.

Marji Carmien, Traffic Manager.

City of License: Bay City. **Station DMA:** Flint-Saginaw-Bay City, MI. **Rank:** 66.

Nielsen Data: Not available.

Michigan — Bay City

WNEM-TV

Ch. 5

Network Service: CBS.

Licensee: Meredith Corp., 1716 Meredith St., Des Moines, IA 50309-3023.

Studios: 1205 S. Mission, Suite 1, Mount Pleasant, MI 48858; 107 N. Franklin St., Saginaw, MI 48607.

Mailing Address: PO Box 531, Saginaw, MI 48606.

Phone: 989-755-8191 (Saginaw); 810-232-3900 (Flint). **Fax:** 989-758-2112.

E-mail: jim.arneson@wnem.com

Web Site: http://www.wnem.com

Technical Facilities: Channel No. 5 (76-82 MHz). Authorized power: 100-kw visual, 20-kw aural. Antenna: 1001-ft above av. terrain, 1010-ft. above ground, 1601-ft. above sea level.

| | | | |
|-----------|-----|-----|-----|
| Latitude | 43° | 28' | 14" |
| Longitude | 83° | 50' | 36" |

Transmitter: 5700 Becker Rd., Saginaw.

Digital Facilities: Channel No. 22 (518-524 MHz). Power: 1000-kw max. visual, 903-ft above av. terrain, 913-ft. above ground, 1498-ft. above sea level.

| | | | |
|-----------|-----|-----|-----|
| Latitude | 43° | 28' | 13" |
| Longitude | 83° | 50' | 35" |

Note: Latitude and longitude coordinates shown are based on the North American Datum of 1927 (NAD 27) as currently required by the Mass Media Bureau of the FCC.

Satellite Earth Station: Transmitter RCA; Harris, 6-meter; Harris, Drake receivers.

News Service: AP.

Ownership: Meredith Corp. (Group Owner).

Began Operation: February 16, 1954. Sale to present owner by James Gerity Jr. approved by FCC April 16, 1969 (Television Digest, Vol. 9:15).

Represented (sales): TeleRep Inc.

Represented (legal): Haley, Bader & Potts PLC.

Represented (engineering): duTreil, Lundin & Rackley Inc.

Personnel:

Al Bilinke, Vice President & General Manager.

Jim Arneson, General Sales Manager.

Carol Liska, National Sales Manager.

Ian Rubin, News Director.

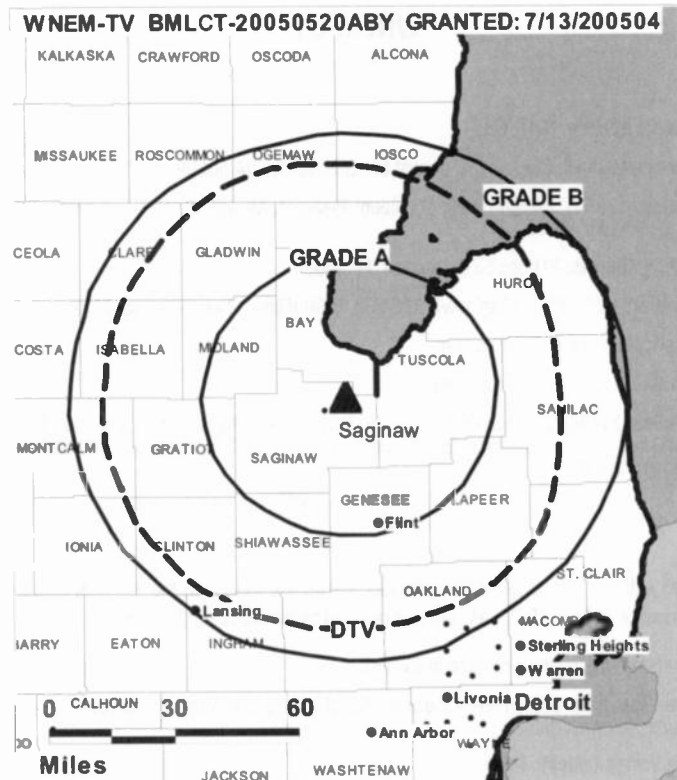
Greg Surma, Chief Engineer & Operations Director.

Kathy Leavitt, Business Manager.

Karen Frey, Program, Promotion & Creative Services Director.

Marji Carmien, Traffic Manager.

Rates: On request.



© 2007 Warren Communications News

City of License: Bay City. **Station OMA:** Flint-Saginaw-Bay City, MI. **Rank:** 66.

Circulation © 2006 Nielsen. Coverage based on Nielsen study.

| GrandTotal | Cable TV Households | Non-cable TV Households | Total TV Households |
|-----------------------------------|------------------------|----------------------------|------------------------|
| Estimated Station Totals * | 384,190 | 222,850 | 607,040 |
| Average Weekly Circulation (2006) | 229,565 | 120,550 | 350,115 |
| Average Daily Circulation (2006) | | | 191,868 |
| Station DMA Total | Cable TV Households | Non-cable TV Households | Total TV Households |
| Estimated Station Totals * | 295,110 | 180,390 | 475,500 |
| Average Weekly Circulation (2006) | 209,425 | 110,217 | 319,642 |
| Average Daily Circulation (2006) | | | 179,723 |
| Other DMA Total | Cable TV Households | Non-cable TV Households | Total TV Households |
| Estimated Station Totals * | 89,080 | 42,460 | 131,540 |
| Average Weekly Circulation (2006) | 20,140 | 10,333 | 30,473 |
| Average Daily Circulation (2006) | | | 12,145 |

*Estimated station totals are sums of the Nielsen TV and Cable TV household estimates for each county in which the station registers viewing of more than 5% as per the Nielsen Survey Methods.

WFQX-DT

Ch. 47

Network Service: FOX.

Grantee: Rockfleet Broadcasting II LLC, 7669 S. 45 Mile Rd., Cadillac, MI 49601.

Studio: 7669 S. 45 Mile Rd., Cadillac, MI 49601.

Mailing Address: 7669 S. 45 Mile Rd., Cadillac, MI 49601.

Phone: 231-775-9813; 800-863-9090. **Fax:** 231-775-1898.

E-mail: bpfeiffer@fox33.com

Web Site: http://www.fox33.com

Technical Facilities: Channel No. 47 (668-674 MHz). Authorized power: 500-kw max. visual, aural. Antenna: 1289-ft above av. terrain, 1214-ft. above ground, 2441-ft. above sea level.

| | | | |
|-----------|-----|-----|-----|
| Latitude | 44° | 44' | 53" |
| Longitude | 85° | 04' | 08" |

Note: Latitude and longitude coordinates shown are based on the North American Datum of 1927 (NAD 27) as currently required by the Mass Media Bureau of the FCC.

Ownership: Rockfleet Broadcasting II Inc. (Group Owner).

Began Operation: Station operating under Special Temporary Authority at 0.027-kw max. visual; no on-air date

Represented (sales): Millennium Sales & Marketing.

Personnel:

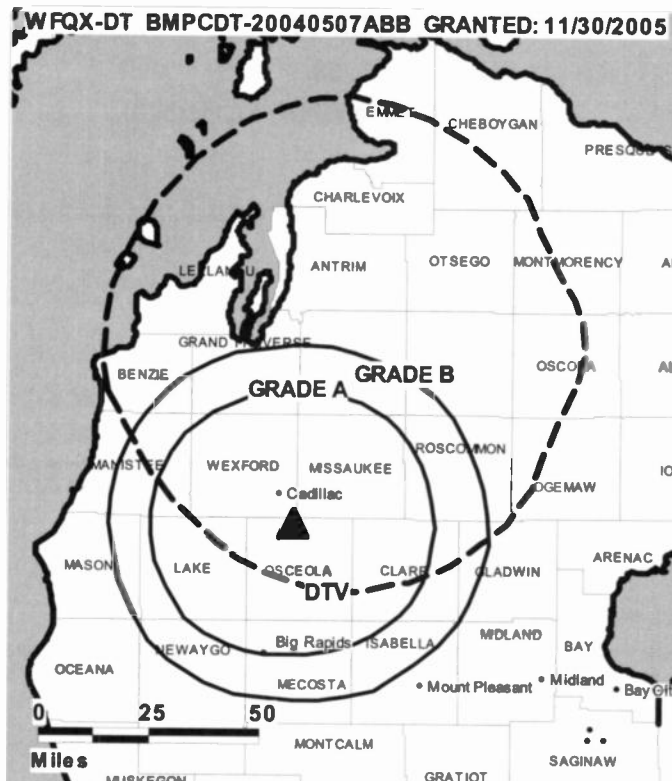
Bruce Pfeiffer, General Manager.

Dean Bushor, Local Sales Manager.

Quentin Parker, News Director.

Greg Buzzell, Chief Engineer.

Susan Trinklein, Business Manager.



Julia Horchner, Program, Promotion, & Traffic Manager.

City of License: Cadillac. **Station DMA:** Traverse City-Cadillac, MI. **Rank:** 113.

Nielsen Data: Not available.

WFQX-TV

Ch. 33

(Operates satellite WFUP, Vanderbilt)

Network Service: MNT, FOX.

Licensee: Rockfleet Broadcasting II LLC, 885 3rd Ave., 34th Floor, New York, NY 10022.

Studio: 7669 S. 45th Rd., Cadillac, MI 49601.

Mailing Address: 7669 S. 45 Rd., Cadillac, MI 49601.

Phone: 231-775-9813; 800-863-9090. **Fax:** 231-775-1898.

E-mail: bpfeiffer@fox33.com

Web Site: http://www.fox33.com

Technical Facilities: Channel No. 33 (584-590 MHz). Authorized power: 776-kw max. visual, 6.15-kw aural. Antenna: 974-ft above av. terrain, 590-ft. above ground, 2289-ft. above sea level.

Latitude 44° 08' 53"
Longitude 85° 20' 45"

Transmitter: 6.5-mi. SSE of Cadillac, 1066 W. 23rd Rd.

Digital Facilities: Channel No. 47 (668-674 MHz). Power: 500-kw max. visual, aural. Antenna: 1289-ft above av. terrain, 1214-ft. above ground, 2441-ft. above sea level.

Latitude 44° 44' 53"
Longitude 85° 04' 08"

FCC Digital File Number: BPCDT-19991101AIV. Granted: November 30, 2005.

Note: Latitude and longitude coordinates shown are based on the North American Datum of 1927 (NAD 27) as currently required by the Mass Media Bureau of the FCC.

Multichannel TV Sound: Stereo only.

Ownership: Rockfleet Broadcasting II Inc. (Group Owner).

Began Operation: October 11, 1989. Sale to present owner by GRK Productions Joint Venture approved by FCC December 3, 1999.

Represented (sales): Millennium Sales & Marketing.

Represented (legal): Wiley, Rein & Fielding.

Personnel:

Bruce Pfeiffer, General Manager.

Dean Bushor, Local Sales Manager.

Quentin Parker, News Director.

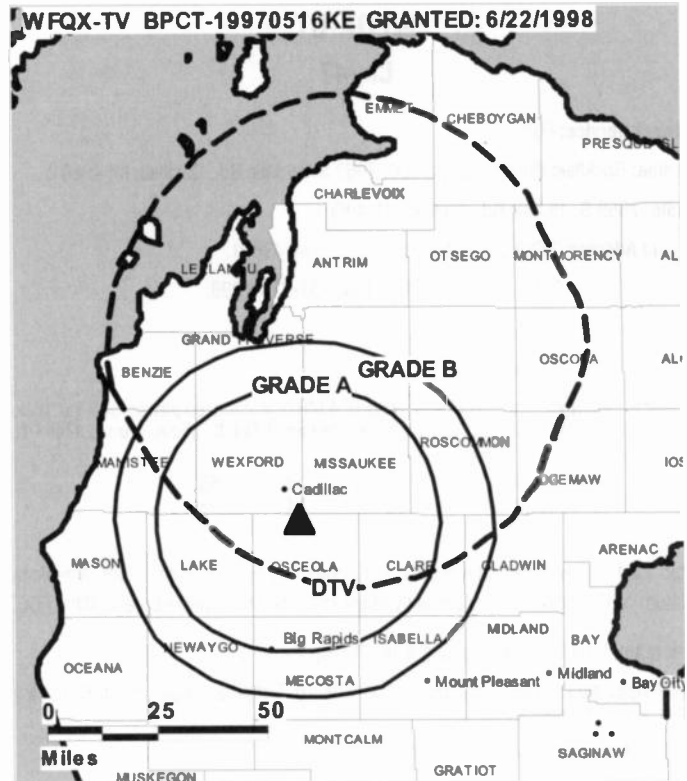
Greg Buzzell, Chief Engineer.

Susan Trinklein, Business Manager.

Julla Horchner, Program, Promotion & Traffic Manager.

Highest 30 Sec. Rate: \$450.

City of License: Cadillac. **Station DMA:** Traverse City-Cadillac, MI. **Rank:** 113.



© 2007 Warren Communications News

Circulation © 2006 Nielsen. Coverage based on Nielsen study.

| GrandTotal | Cable TV Households | Non-cable TV Households | Total TV Households |
|-----------------------------------|---------------------|-------------------------|---------------------|
| Estimated Station Totals * | 177,010 | 123,520 | 300,530 |
| Average Weekly Circulation (2006) | 59,008 | 28,132 | 87,140 |
| Average Daily Circulation (2006) | | | 25,077 |
| Station DMA Total | Cable TV Households | Non-cable TV Households | Total TV Households |
| Estimated Station Totals * | 122,050 | 112,070 | 234,120 |
| Average Weekly Circulation (2006) | 49,423 | 27,491 | 76,914 |
| Average Daily Circulation (2006) | | | 22,921 |
| Other DMA Total | Cable TV Households | Non-cable TV Households | Total TV Households |
| Estimated Station Totals * | 54,960 | 11,450 | 66,410 |
| Average Weekly Circulation (2006) | 9,585 | 641 | 10,226 |
| Average Daily Circulation (2006) | | | 2,156 |

*Estimated station totals are sums of the Nielsen TV and Cable TV household estimates for each county in which the station registers viewing of more than 5% as per the Nielsen Survey Methods.

WWTV

Ch. 9

(Operates satellite WWUP-TV, Sault Ste. Marie)

Network Service: CBS.

Licensee: Heritage Broadcasting Co. of Michigan, Box 627, Cadillac, MI 49601.

Studios: 2640 Aero Park Dr., Traverse City, MI 49684-0627; 22320 130th Ave., Tustin, MI 49688.

Mailing Address: Box 627, Cadillac, MI 49601.

Phone: 231-775-3478; 800-782-7910. **Fax:** 231-775-3671.

E-mail: sales@9and10news.com

Web Site: http://www.9and10news.com

Technical Facilities: Channel No. 9 (186-192 MHz). Authorized power: 316-kw visual, 31.6-kw aural. Antenna: 1635-ft above av. terrain, 1295-ft. above ground, 2999-ft. above sea level.

Latitude 44° 08' 12"
Longitude 85° 20' 33"

Transmitter: 22320 130th Ave., Tustin.

Digital Facilities: Channel No. 40 (626-632 MHz). Power: 845.6-kw max. visual. Antenna: 1631-ft above av. terrain, 1232-ft. above ground.

Latitude 44° 08' 12"
Longitude 85° 20' 33"

FCC Digital File Number: BPCDT-19991021ACN. Granted: April 19, 2000.

Note: Latitude and longitude coordinates shown are based on the North American Datum of 1927 (NAD 27) as currently required by the Mass Media Bureau of the FCC.

Multichannel TV Sound: Stereo only.

Satellite Earth Stations: Transmitter Harris; Scientific-Atlanta, 4.6-meter C-band; RCA, 4.6-meter Ku-band; Microwave General, 5-meter C-band; DH Satellite, 5-meter Ku & C-band; Scientific-Atlanta, 6-meter C-band; Scientific-Atlanta, Prodelin, Pinzone, Chapparral receivers.

SNG Mobile Dish: Prodelin, 3.4-meter Ku & C-band.

News Services: CBS Newspath, AP.

Ownership: Heritage Broadcasting Group (Group Owner).

Began Operation: December 11, 1953. Sale to present owner by Wilson Communications approved by FCC March 2, 1989. Sale to Wilson Communications by Fetzer Broadcasting Co. approved by FCC December 28, 1978 (Television Digest, Vol. 19:14). Sale to Fetzer by Spartan Corp. approved by FCC July 23, 1958 (Vol. 14:25, 27).

Represented (sales): Blair Television.

Represented (legal): Womble, Carlyle, Sandridge & Rice PLLC.

Personnel:

Mario Iacobelli, General Manager.

William Kring, Station & Business Manager.

Mark Featherston, General Sales Manager.

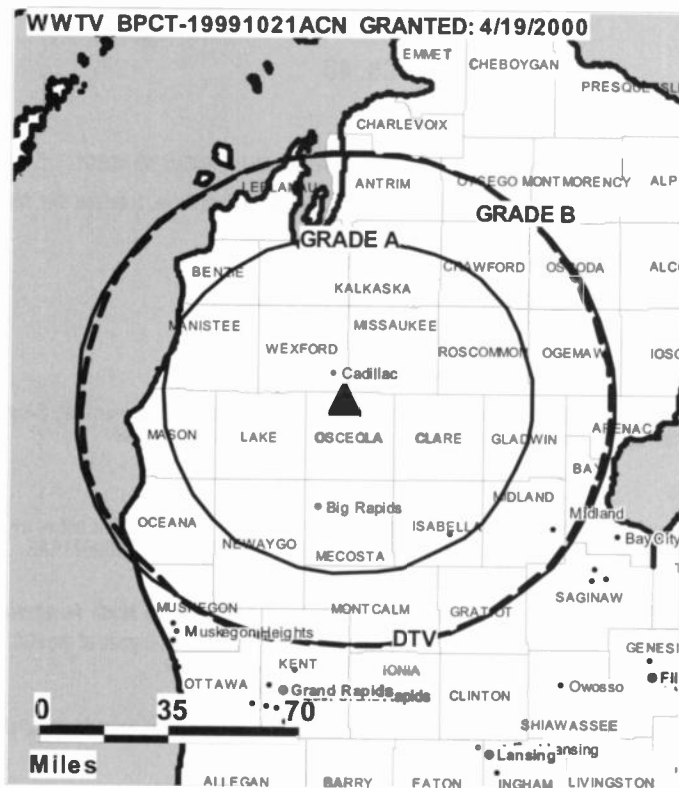
Shann Vander Leek, Local Sales Manager.

John DeMarsh, National Sales Manager.

Kevin Dunaway, News Director.

Lowell Shore, Chief Engineer.

Sherri Magiera, Program Director.



© 2007 Warren Communications News

Tessia Klux, Promotion & Marketing Director.

Matt Lamphere, Production Manager.

Kelly Bachi, Research Associate.

Pam Holmes, Traffic Manager.

Rates: On request.

City of License: Cadillac. **Station DMA:** Traverse City-Cadillac, MI. **Rank:** 113.

Circulation © 2006 Nielsen. Coverage based on Nielsen study.

| GrandTotal | Cable TV Households | Non-cable TV Households | Total TV Households |
|-----------------------------------|------------------------|----------------------------|------------------------|
| Estimated Station Totals * | 180,410 | 189,500 | 369,910 |
| Average Weekly Circulation (2006) | 106,915 | 92,960 | 199,875 |
| Average Daily Circulation (2006) | | | 114,956 |
| Station DMA Total | Cable TV Households | Non-cable TV Households | Total TV Households |
| Estimated Station Totals * | 110,640 | 112,070 | 222,710 |
| Average Weekly Circulation (2006) | 85,864 | 73,341 | 159,205 |
| Average Daily Circulation (2006) | | | 95,117 |
| Other DMA Total | Cable TV Households | Non-cable TV Households | Total TV Households |
| Estimated Station Totals * | 69,770 | 77,430 | 147,200 |
| Average Weekly Circulation (2006) | 21,051 | 19,619 | 40,670 |
| Average Daily Circulation (2006) | | | 19,839 |

*Estimated station totals are sums of the Nielsen TV and Cable TV household estimates for each county in which the station registers viewing of more than 5% as per the Nielsen Survey Methods.

WWTV-DT
Ch. 40

Network Service: CBS.

Grantee: Heritage Broadcasting Co. of Michigan, Box 627, Cadillac, MI 49601.

Studios: 22320 130th Ave., Tustin, MI 49688; 2640 Aero Park Drive, Traverse City, MI 49684-0627.

Mailing Address: Box 627, Cadillac, MI 49601.

Phone: 231-775-3478; 800-782-7910. **Fax:** 231-775-3671.

E-mail: sales@9and10news.com

Web Site: http://www.9and10news.com

Technical Facilities: Channel No. 40 (626-632 MHz). Authorized power: 845.6-kw max. visual. Antenna: 1631-ft above av. terrain, 1232-ft. above ground.

| | | | |
|-----------|-----|-----|-----|
| Latitude | 44° | 08' | 12" |
| Longitude | 85° | 20' | 33" |

Requests modification of CP for change to 191-kw max. visual, 1401-ft above av. terrain, 1001-ft. above ground, 2705-ft. above sea level; BMPCDT-20060621AAR.

Note: Latitude and longitude coordinates shown are based on the North American Datum of 1927 (NAD 27) as currently required by the Mass Media Bureau of the FCC.

Ownership: Heritage Broadcasting Group (Group Owner).

Began Operation: November 1, 2001. High Definition. Station operating under Special Temporary Authority at 175-kw max. visual.

Represented (sales): Blair Television.

Personnel:

Mario Iacobelli, General Manager.

William Kring, Station & Business Manager.

Mark Featherston, General Sales Manager.

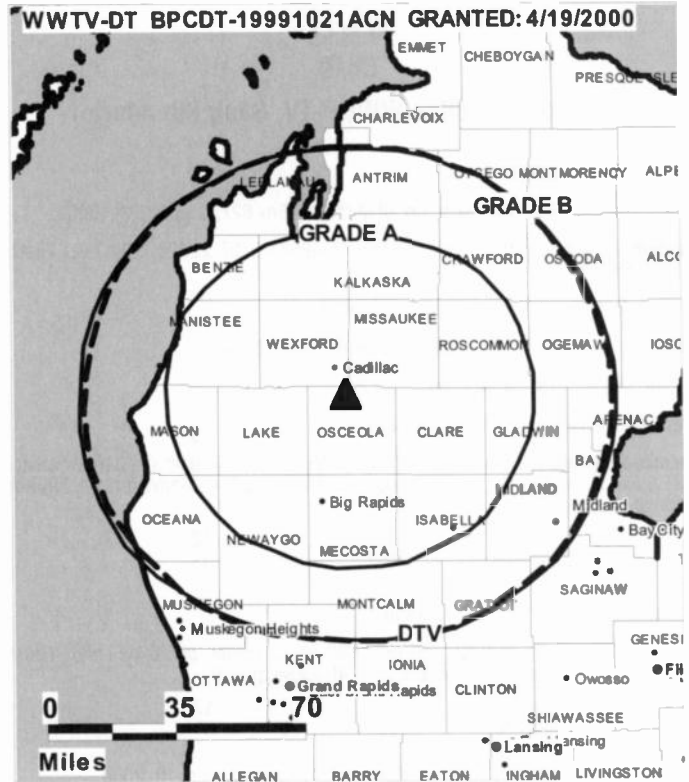
Shann Vander Leek, Local Sales Manager.

John DeMarsh, National Sales Manager.

Kevin Dunaway, News Director.

Lowell Shore, Chief Engineer.

Sherri Magiera, Program Director.



© 2007 Warren Communications News

Tessia Kliz, Promotion & Marketing Director.

Matt Lamphere, Production Manager.

Kelly Bachi, Research Associate.

Pam Holmes, Traffic Manager.

City of License: Cadillac. **Station DMA:** Traverse City-Cadillac, MI. **Rank:** 113.

Nielsen Oata: Not available.

Michigan — Calumet

**WBKP
Ch. 5**

Network Service: ABC.

Licensee: Lake Superior Community Broadcasting Corp., 1390 Bagley St., Alpena, MI 49707.

Studio: 2025 US 41 W, Marquette, MI 49855.

Mailing Address: 2025 US 41 W, Marquette, MI 49855.

Phone: 906-225-5700. **Fax:** 906-225-5998.

E-mail: deanl@wbuptv.com

Web Site: http://www.wbuptv.com

Technical Facilities: Channel No. 5 (76-82 MHz). Authorized power: 100-kw visual. Antenna: 968-ft above av. terrain, 469-ft. above ground, 1959-ft. above sea level.

Latitude 47° 02' 12"
Longitude 88° 41' 42"

Transmitter: 1.25-mi. SW of Painesdale, 0.4-mi. NW of State Rd. 26.

Digital Facilities: Channel No. 11 (198-204 MHz). Power: 98.2-kw visual. Antenna: 1273-ft above av. terrain, 1280-ft. above ground, 2920-ft. above sea level.

Latitude 46° 26' 17"
Longitude 88° 02' 58"

Note: Latitude and longitude coordinates shown are based on the North American Datum of 1927 (NAD 27) as currently required by the Mass Media Bureau of the FCC.

Multichannel TV Sound: Stereo and separate audio program.

Satellite Earth Stations: Transmitter Harris; ChannelMaster, 3-meter Ku & C-band; Andrew, 5-meter C-band.

News Services: Newsone, AP.

Ownership: Lake Superior Community Broadcasting Corp. (Group Owner).

Began Operation: October 30, 1996. Sale to present owner by Scanlan Communications Inc. approved by FCC January 15, 2004.

Represented (sales): Continental Television Sales.

Represented (engineering): E. Harold Munn Jr. & Associates Inc.

Personnel:

Curt Smith, General Manager & Program Director.

Dean Laitinen, Operations & Station Manager.

Lucia Shylak, Local Sales Manager.

Bob McDonald, National Sales Manager.

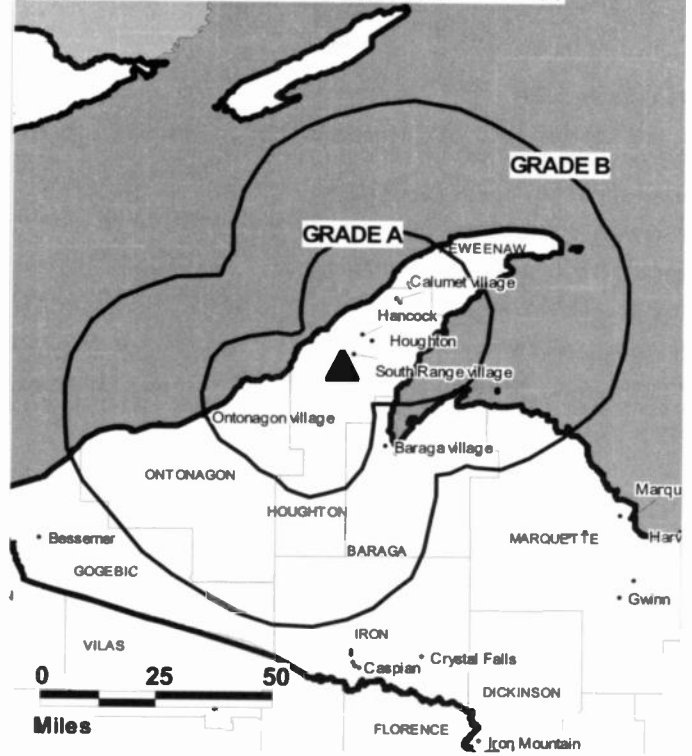
Gary Langley, Chief Engineer.

Ken Baynard, Production & Promotion Manager.

Justine Marshall, Traffic Coordinator.

Highest 30 Sec. Rate: \$500.

WBKP BPCT-19950412KF GRANTED: 3/17/1996



© 2007 Warren Communications News

City of License: Calumet. **Station DMA:** Marquette, MI. **Rank:** 178.

Circulation © 2006 Nielsen. Coverage based on Nielsen study.

| GrandTotal | Cable TV Households | Non-cable TV Households | Total TV Households |
|-----------------------------------|------------------------|----------------------------|------------------------|
| Estimated Station Totals * | 63,790 | 9,750 | 73,540 |
| Average Weekly Circulation (2006) | 33,396 | 1,997 | 35,393 |
| Average Daily Circulation (2006) | | | 10,508 |
| Station DMA Total | Cable TV Households | Non-cable TV Households | Total TV Households |
| Estimated Station Totals * | 63,790 | 5,560 | 69,350 |
| Average Weekly Circulation (2006) | 33,396 | 1,767 | 35,163 |
| Average Daily Circulation (2006) | | | 10,437 |
| Other DMA Total | Cable TV Households | Non-cable TV Households | Total TV Households |
| Estimated Station Totals * | 0 | 4,190 | 4,190 |
| Average Weekly Circulation (2006) | 0 | 230 | 230 |
| Average Daily Circulation (2006) | | | 71 |

*Estimated station totals are sums of the Nielsen TV and Cable TV household estimates for each county in which the station registers viewing of more than 5% as per the Nielsen Survey Methods.

Michigan — Cheboygan

WTOM-DT Ch. 35

Network Service: NBC.

Licensee: Barrington Traverse City License LLC, 2500 W. Higgins Rd., Suite 880, Hoffman Estates, IL 60195.

Studio: 8518 M 72 W, Traverse City, MI 49685.

Mailing Address: 8518 M 72 W, Traverse City, MI 49685.

Phone: 231-947-7770. **Fax:** 231-947-1229.

E-mail: jllewellyn@tv7-4.com

Web Site: <http://www.tv7-4.com>

Technical Facilities: Channel No. 35 (596-602 MHz). Authorized power: 78-kw max. visual. Antenna: 551-ft above av. terrain, 471-ft. above ground, 1171-ft. above sea level.

| | | | |
|-----------|-----|-----|------|
| Latitude | 45° | 39' | 001" |
| Longitude | 84° | 20' | 37" |

Note: Latitude and longitude coordinates shown are based on the North American Datum of 1927 (NAD 27) as currently required by the Mass Media Bureau of the FCC.

Ownership: Pilot Group LP (Group Owner).

Began Operation: April 14, 2004.

Represented (legal): Paul, Hastings, Janofsky & Walker LLP.

Personnel:

John M. Llewellyn, Vice President & General Manager.

Thom Pritz, General & Local Sales Manager.

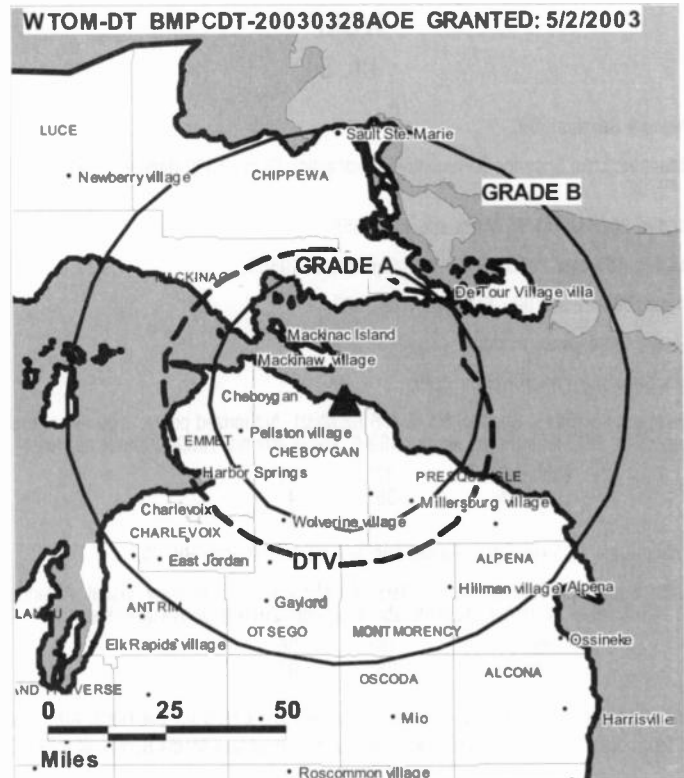
Cathy Marsh, National Sales Manager.

Doug DeYoung, News Director.

Wendy Wakfield, Business Manager.

Mary Speck, Program Director.

Greg Johnson, Promotion Director.



Terry Madaras, Production Manager.

Barb Morris, Traffic Manager.

City of License: Cheboygan. **Station DMA:** Traverse City-Cadillac, MI. **Rank:** 113.

Nielsen Data: Not available.

WTOM-TV

Ch. 4

(Satellite of WPBN-TV, Traverse City)

Network Service: NBC.

Licensee: Barrington Traverse City License LLC, 2500 W. Higgins Rd., Suite 880, Hoffman Estates, IL 60195.

Studio: 8518 M 72 W, Traverse City, MI 49685.

Mailing Address: 8518 M 72 W., Traverse City, MI 49685.

Phone: 231-947-7770. **Fax:** 231-947-1229.

E-mail: jllewellyn@tv7-4.com

Web Site: http://www.tv7-4.com

Technical Facilities: Channel No. 4 (66-72 MHz). Authorized power: 100-kw visual, 10-kw aural. Antenna: 620-ft above av. terrain, 590-ft. above ground, 1290-ft. above sea level.

Latitude 45° 39' 01"
Longitude 84° 20' 37"

Transmitter: U.S. Rte. 23, 6.7-mi. E of Cheboygan.

Digital Facilities: Channel No. 35 (596-602 MHz). Power: 78-kw max. visual. Antenna: 551-ft above av. terrain, 471-ft. above ground, 1171-ft. above sea level.

Latitude 45° 39' 001"
Longitude 84° 20' 37"

FCC Digital File Number: BPCDT-19991025ADM. Granted: May 08, 2003.

Note: Latitude and longitude coordinates shown are based on the North American Datum of 1927 (NAD 27) as currently required by the Mass Media Bureau of the FCC.

Multichannel TV Sound: Stereo only.

Satellite Earth Stations: Harris, 6.1-meter Ku-band; Roscor, 2.4-meter Ku-band; Harris, 3-meter Ku-band; ADM, 4-meter C-band; Vertex, 4.6-meter Ku-band; M/A-Corn, Harris receivers.

News Services: SNS, CNN News, NBC News Channel, AP.

Ownership: Pilot Group LP (Group Owner).

Began Operation: May 16, 1959. Sale to present owner by Raycom Media Inc. approved by FCC June 13, 2006.

Represented (sales): Harrington, Righter & Parsons Inc.

Represented (legal): Paul, Hastings, Janofsky & Walker LLP.

Represented (engineering): Lohnes & Culver.

Personnel:

John M. Llewellyn, Vice President & General Manager.

Thom Pritz, General & Local Sales Manager.

Cathy Marsh, National Sales Manager.

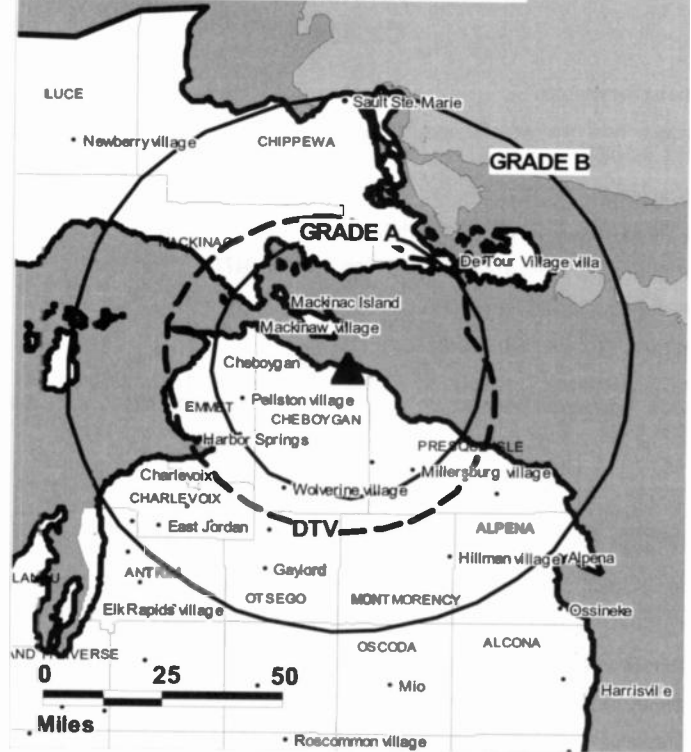
Doug DeYoung, News Director.

Wendy Wakefield, Business Manager.

Mary Speck, Program Director.

Greg Johnson, Promotion Director.

WTOM-TV BPCT-2717 GRANTED: 12/9/1959



Terry Madaras, Production Manager.

Barb Morris, Traffic Manager.

Rates: On request.

City of License: Cheboygan. **Station DMA:** Traverse City-Cadillac, MI. Rank: 113.

Circulation © 2006 Nielsen. Coverage based on Nielsen study.

| GrandTotal | Cable TV Households | Non-cable TV Households | Total TV Households |
|-----------------------------------|------------------------|----------------------------|------------------------|
| Estimated Station Totals * | 24,910 | 44,240 | 69,150 |
| Average Weekly Circulation (2006) | 12,206 | 12,491 | 24,697 |
| Average Daily Circulation (2006) | | | 13,143 |
| Station DMA Total | Cable TV Households | Non-cable TV Households | Total TV Households |
| Estimated Station Totals * | 24,910 | 41,130 | 66,040 |
| Average Weekly Circulation (2006) | 12,206 | 11,757 | 23,963 |
| Average Daily Circulation (2006) | | | 13,031 |
| Other DMA Total | Cable TV Households | Non-cable TV Households | Total TV Households |
| Estimated Station Totals * | 0 | 3,110 | 3,110 |
| Average Weekly Circulation (2006) | 0 | 734 | 734 |
| Average Daily Circulation (2006) | | | 112 |

*Estimated station totals are sums of the Nielsen TV and Cable TV household estimates for each county in which the station registers viewing of more than 5% as per the Nielsen Survey Methods.

WDIV-DT
Ch. 45

Network Service: NBC.

Licensee: Post-Newsweek Stations, Michigan Inc., 550 W. Lafayette Blvd., Detroit, MI 48226-3140.

Studio: 550 W. Lafayette Blvd., Detroit, MI 48226.

Mailing Address: 550 W. Lafayette Blvd., Detroit, MI 48226.

Phone: 313-222-0444; 313-962-9348. **Fax:** 313-222-0471.

E-mail: teddy@wdiv.com

Web Site: <http://www.clickondetroit.com>

Technical Facilities: Channel No. 45 (656-662 MHz). Authorized power: 973-kw max. visual. Antenna: 922-ft above av. terrain, 938-ft. above ground, 1624-ft. above sea level.

| | | | |
|-----------|-----|-----|-----|
| Latitude | 42° | 28' | 58" |
| Longitude | 83° | 12' | 19" |

Transmitter: 15700 Lincoln Dr., Southfield.

Note: Latitude and longitude coordinates shown are based on the North American Datum of 1927 (NAD 27) as currently required by the Mass Media Bureau of the FCC.

Ownership: Post-Newsweek Stations Inc. (Group Owner).

Began Operation: May 1, 1999. Standard and High Definition.

Represented (engineering): Moffet, Larson & Johnson Inc.

Personnel:

Joe Berwanger, Vice President & General Manager.

Deborah Collura, Vice President, News Director.

Denise Cunningham, Operations & Traffic Manager.

Ted Pearse, Director, Sales.

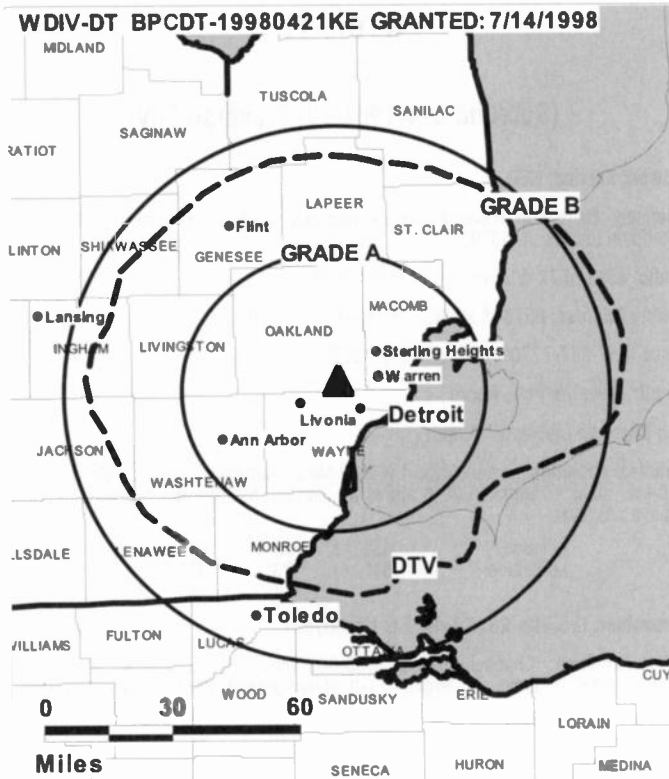
Matt Kell, General Sales Manager.

Janice Powers, Local Sales Manager.

Lynn Pellerito, National Sales Director.

Marcia Etienne, Business & Administrative Affairs Director.

Marcus Williams, Chief Engineer.



© 2007 Warren Communications News

Laurie Oberman, Assistant Program Manager.

Terri Turpin-Amato, Promotion Manager.

Tom Guida, Production Manager.

Amy Winkler, Research Director.

Rates: On request.

City of License: Detroit. **Station DMA:** Detroit, MI. **Rank:** 11.

Nielsen Data: Not available.

Michigan — Detroit

WDIV-TV Ch. 4

Network Service: NBC.

Licensee: Post-Newsweek Stations, Michigan Inc., 550 W. Lafayette Blvd., Detroit, MI 48231.

Studio: 550 W. Lafayette Blvd., Detroit, MI 48226.

Mailing Address: 550 W. Lafayette Blvd., Detroit, MI 48226.

Phone: 313-222-0444; 313-962-9348. **Fax:** 313-222-0471.

E-mail: teddy@wdiv.com

Web Site: <http://www.clickondetroit.com>

Technical Facilities: Channel No. 4 (66-72 MHz). Authorized power: 100-kw visual, 10-kw aural. Antenna: 1004-ft above av. terrain, 1020-ft. above ground, 1706-ft. above sea level.

Latitude 42° 28' 59"
Longitude 83° 12' 20"

Transmitter: 15700 Lincoln Dr., Southfield.

Digital Facilities: Channel No. 45 (656-662 MHz). Power: 973-kw max. visual. Antenna: 922-ft above av. terrain, 938-ft. above ground, 1624-ft. above sea level.

Latitude 42° 28' 58"
Longitude 83° 12' 19"

FCC Digital File Number: BPCDT-980421KE. Granted: July 14, 1998.

Note: Latitude and longitude coordinates shown are based on the North American Datum of 1927 (NAD 27) as currently required by the Mass Media Bureau of the FCC.

Multichannel TV Sound: Stereo and separate audio program.

Satellite Earth Stations: Transmitter Harris; Harris, 6.1-meter C-band; Satcom Technologies, 7-meter C-band; Harris, 4.5-meter Ku-band; Satcom Technologies, 5.5-meter C-band; Scientific-Atlanta, Microdyne receivers.

News Services: UPI, NBC News Channel, CNN Newsource, AP.

Ownership: Post-Newsweek Stations Inc. (Group Owner).

Began Operation: June 3, 1947. Exchange by Evening News for WTOP-TV (now WUSA), Washington, DC approved by FCC May 18, 1978 (Television Digest, Vol. 17:50; 18:21).

Represented (sales): MMT Sales Inc.

Represented (legal): Covington & Burling.

Represented (engineering): Moffet, Larson & Johnson Inc.

Personnel:

Joseph Berwanger, Vice President & General Manager.

Deborah Collura, Vice President, News Director.

Denise Cunningham, Operations & Traffic Manager.

Ted Pearse, Director, Sales.

Matt Kell, General Sales Manager.

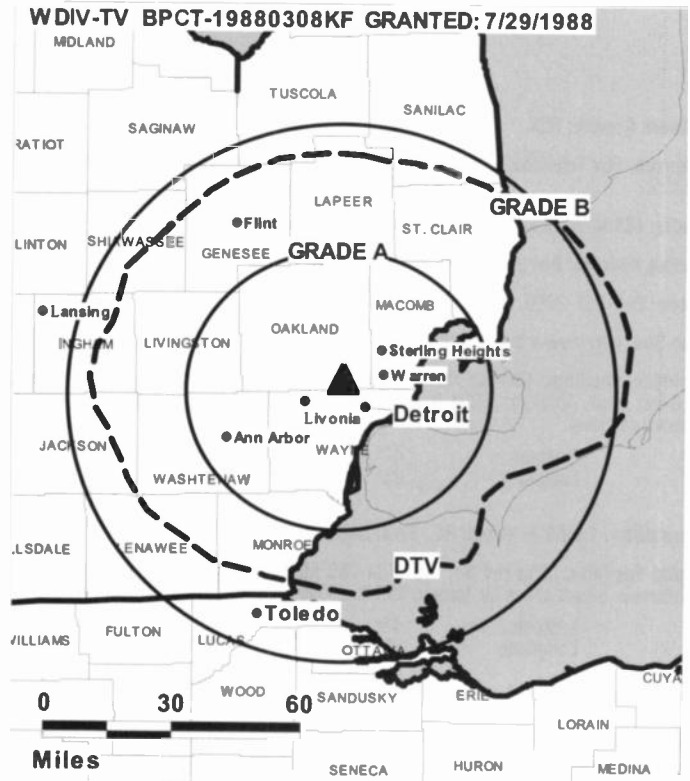
Janice Powers, Local Sales Manager.

Lynn Pellerito, National Sales Director.

Marcus Williams, Chief Engineer.

Marcia Etienne, Business & Administrative Affairs Director.

Laurie Oberman, Assistant Program Manager.



Terri Turpin-Amato, Promotion Manager.

Tom Guida, Production Manager.

Amy Winkler, Research Director.

Rates: On request.

City of License: Detroit. **Station DMA:** Detroit, MI. **Rank:** 11.

Circulation © 2006 Nielsen. Coverage based on Nielsen study.

| GrandTotal | Cable TV Households | Non-cable TV Households | Total TV Households |
|-----------------------------------|------------------------|----------------------------|------------------------|
| Estimated Station Totals * | 1,561,750 | 654,480 | 2,216,230 |
| Average Weekly Circulation (2006) | 1,062,297 | 424,350 | 1,486,647 |
| Average Daily Circulation (2006) | | | 808,008 |
| Station DMA Total | Cable TV Households | Non-cable TV Households | Total TV Households |
| Estimated Station Totals * | 1,348,510 | 587,840 | 1,936,350 |
| Average Weekly Circulation (2006) | 1,006,524 | 418,006 | 1,424,530 |
| Average Daily Circulation (2006) | | | 787,228 |
| Other DMA Total | Cable TV Households | Non-cable TV Households | Total TV Households |
| Estimated Station Totals * | 213,240 | 66,640 | 279,880 |
| Average Weekly Circulation (2006) | 55,773 | 6,344 | 62,117 |
| Average Daily Circulation (2006) | | | 20,780 |

*Estimated station totals are sums of the Nielsen TV and Cable TV household estimates for each county in which the station registers viewing of more than 5% as per the Nielsen Survey Methods.

WJBK
Ch. 2

Network Service: FOX.

Licensee: Fox Television Stations Inc., 1999 S. Bundy Dr., Los Angeles, CA 90025-5235.

Studio: 16550 W. Nine Mile Rd., Southfield, MI 48075.

Mailing Address: Box 2000, Southfield, MI 48037-2000.

Phone: 248-557-2000. **Fax:** 248-557-1199.

Web Site: <http://www.fox2detroit.com>

Technical Facilities: Channel No. 2 (54-60 MHz). Authorized power: 100-kw visual, 10-kw aural. Antenna: 1001-ft above av. terrain, 1007-ft. above ground, 1680-ft. above sea level.

Latitude 42° 27' 38"
Longitude 83° 12' 50"

Transmitter: 16550 W. 9 Mile Rd., Southfield.

Digital Facilities: Channel No. 58 (734-740 MHz). Power: 1000-kw max. visual. Antenna: 899-ft above av. terrain, 899-ft. above ground, 1575-ft. above sea level.

Latitude 42° 27' 38"
Longitude 83° 12' 50"

FCC Digital File Number: BPCDT-971107KF. Granted: July 10, 1998.

Note: Latitude and longitude coordinates shown are based on the North American Datum of 1927 (NAD 27) as currently required by the Mass Media Bureau of the FCC.

Multichannel TV Sound: Stereo and separate audio program.

Satellite Earth Stations: Transmitter Larcen; Satcom Technologies, 7-meter C-band; Vertex, 6-meter C-band; Scientific-Atlanta receivers.

News Services: Reuters TV, CNN Newsource, Bloomberg TV, AP.

Ownership: Fox Television Holdings Inc. (Group Owner).

Began Operation: October 24, 1948.

Represented (sales): Fox Television Sales Inc.

Personnel:

Jeff Murri, Vice President & General Manager.

Sheila Bruce, Vice President, Sales.

Dana McDaniel, Vice President, News.

Tim Redmond, Vice President, Engineering & Operations.

Jon Best, Vice President, Finance.

Keith Stironek, Vice President, Creative Services.

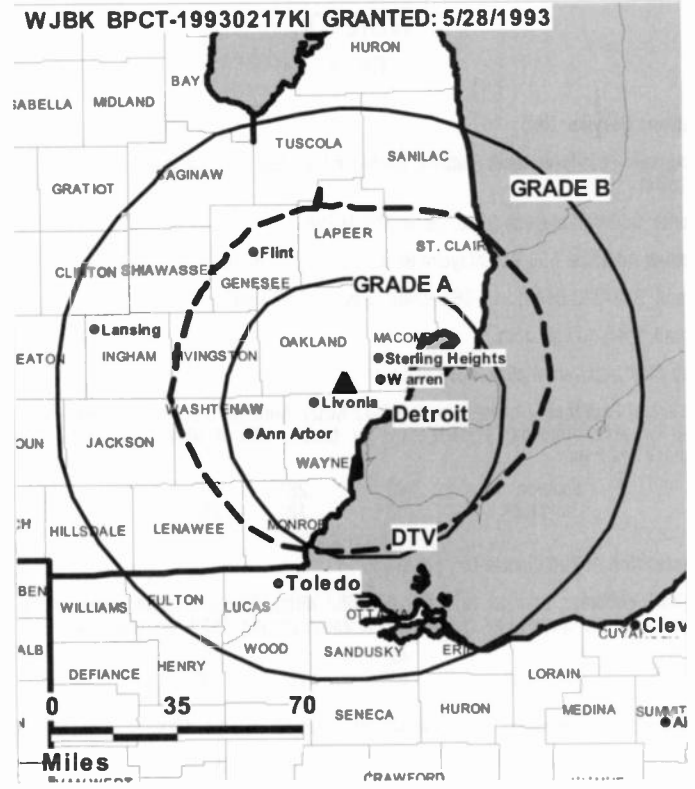
Jeff Brackrog, Local Sales Manager.

Rich Renko, National Sales Manager.

Katie Sehr, Community Service Director.

Terry D'Esposito, Marketing Manager.

Jill Rice, Production Manager.



© 2007 Warren Communications News

Sue Ayala, Traffic Manager.

Rates: On request.

City of License: Detroit. **Station DMA:** Detroit, MI. **Rank:** 11.

Circulation © 2006 Nielsen. Coverage based on Nielsen study.

| GrandTotal | Cable TV Households | Non-cable TV Households | Total TV Households |
|-----------------------------------|---------------------|-------------------------|---------------------|
| Estimated Station Totals * | 1,666,980 | 659,330 | 2,326,310 |
| Average Weekly Circulation (2006) | 934,973 | 396,356 | 1,331,329 |
| Average Daily Circulation (2006) | | | 606,004 |
| Station OMA Total | Cable TV Households | Non-cable TV Households | Total TV Households |
| Estimated Station Totals * | 1,348,510 | 587,840 | 1,936,350 |
| Average Weekly Circulation (2006) | 893,377 | 391,271 | 1,284,648 |
| Average Daily Circulation (2006) | | | 592,972 |
| Other OMA Total | Cable TV Households | Non-cable TV Households | Total TV Households |
| Estimated Station Totals * | 318,470 | 71,490 | 389,960 |
| Average Weekly Circulation (2006) | 41,596 | 5,085 | 46,681 |
| Average Daily Circulation (2006) | | | 13,032 |

*Estimated station totals are sums of the Nielsen TV and Cable TV household estimates for each county in which the station registers viewing of more than 5% as per the Nielsen Survey Methods.

WJBK-DT
Ch. 58

Network Service: FOX.

Licensee: Fox Television Stations Inc., 5151 Wisconsin Ave. NW, Washington, DC 20016.

Studio: 16550 W. Nine Mile Rd., Southfield, MI 48075.

Mailing Address: Box 2000, Southfield, MI 48037-2000.

Phone: 248-557-2000. **Fax:** 248-557-1199.

Web Site: <http://www.fox2detroit.com>

Technical Facilities: Channel No. 58 (734-740 MHz). Authorized power: 1000-kw max. visual. Antenna: 899-ft above av. terrain, 899-ft. above ground, 1575-ft. above sea level.

| | | | |
|-----------|-----|-----|-----|
| Latitude | 42° | 27' | 38" |
| Longitude | 83° | 12' | 50" |

Transmitter: 16550 W. Nine Mile Rd., Southfield.

Note: Latitude and longitude coordinates shown are based on the North American Datum of 1927 (NAD 27) as currently required by the Mass Media Bureau of the FCC.

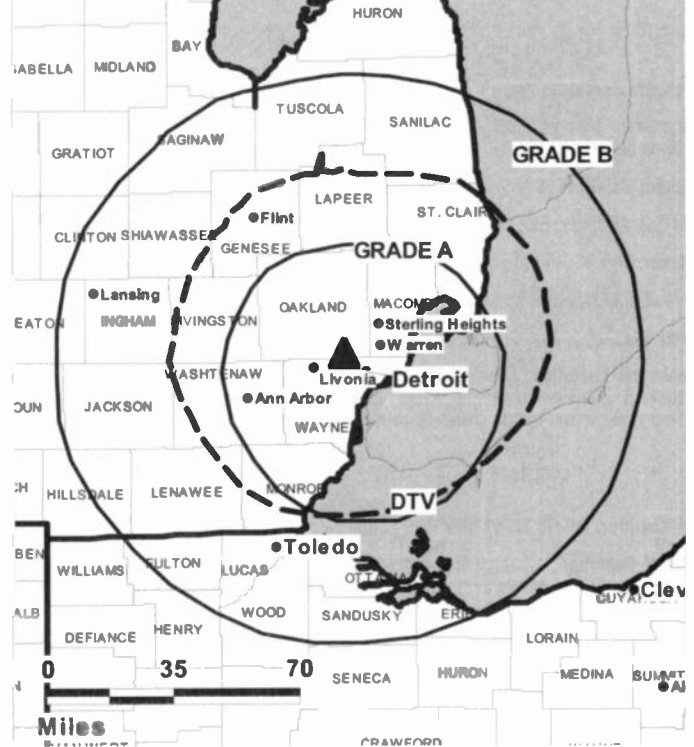
Ownership: Fox Television Holdings Inc. (Group Owner).

Began Operation: November 1, 1998. High Definition.

Personnel:

- Jeff Murri, Vice President & General Manager.
- Sheila Bruce, Vice President, Sales.
- Dana McDaniel, Vice President, News.
- Tim Redmond, Vice President, Engineering & Operations.
- Jon Best, Vice President, Finance.
- Keith Stironek, Vice President, Creative Services.
- Jeff Brackrog, Local Sales Manager.
- Rich Renko, National Sales Manager.
- Katie Sehr, Community Services Director.

WJBK-DT BPCDT-19971107KF GRANTED: 7/10/1998



© 2007 Warren Communications News

Terry D'Esposito, Marketing Manager.

Jill Rice, Production Manager.

Sue Ayala, Traffic Manager.

Rates: On request.

City of License: Detroit. **Station DMA:** Detroit, MI. **Rank:** 11.

Nielsen Data: Not available.

Michigan — Detroit

WKBD
Ch. 50

Network Service: CW.

Licensee: Viacom Stations Group of Detroit Inc., 2000 K St. NW, Suite 725, Washington, DC 20006.

Studio: 26905 W. 11 Mile Rd., Southfield, MI 48034.

Mailing Address: Box 50, Southfield, MI 48037-0050.

Phone: 248-350-5050. **Fax:** 248-359-7494.

E-mail: sales@wkbdtv.com; lmdanna@cbs.com

Web Site: http://www.upndetroit.com

Technical Facilities: Channel No. 50 (686-692 MHz). Authorized power: 2340-kw max. & 2090-kw horizontal visual, 234-kw & 209-kw horizontal aural. Antenna: 960-ft above av. terrain, 1053-ft. above ground, 1751-ft. above sea level.

Latitude 42° 29' 01"
Longitude 83° 18' 44"

Transmitter: 26955 W. 11 Mile Rd., Southfield.

Digital Facilities: Channel No. 14 (470-476 MHz). Power: 58.7-kw max. visual. Antenna: 883-ft above av. terrain, 942-ft. above ground, 1640-ft. above sea level.

Latitude 42° 29' 001"
Longitude 83° 18' 44"

FCC Digital File Number: BPCDT-990528KF. Granted: July 23, 2004.

Note: Latitude and longitude coordinates shown are based on the North American Datum of 1927 (NAD 27) as currently required by the Mass Media Bureau of the FCC.

Satellite Earth Stations: Transmitter Comark; Scientific-Atlanta, 4.5-meter; Vertex, 5-meter; Radiation Systems Inc., 5-meter; AFC, 5-meter; Standard Communications receivers.

Ownership: CBS Corp. (Group Owner).

Began Operation: January 10, 1965. Sale of Kaiser Industries Corp.'s 77.5% interest approved by FCC June 22, 1977 (Television Digest, Vol. 16:51; 17:26). Sale to Cox by Field Enterprises Holdings Ltd. approved by FCC January 30, 1984 (Vol. 23:21, 40). Sale to Paramount Stations Group by Cox approved by FCC August 27, 1993 (Vol. 32:46; 33:25). Sale to present owner by Paramount approved by FCC March 8, 1994.

Represented (sales): TeleRep Inc.

Represented (legal): Wiley, Rein & Fielding.

Personnel:

Linda Danna, Senior Vice President & General Manager.

Michael J. Michell, Vice President & Station Manager.

Patrick Donnelly, General Sales Manager.

Libby Irby, Local Sales Manager.

Mike Shippey, National Sales Manager.

Chuck Davis, Chief Engineer.

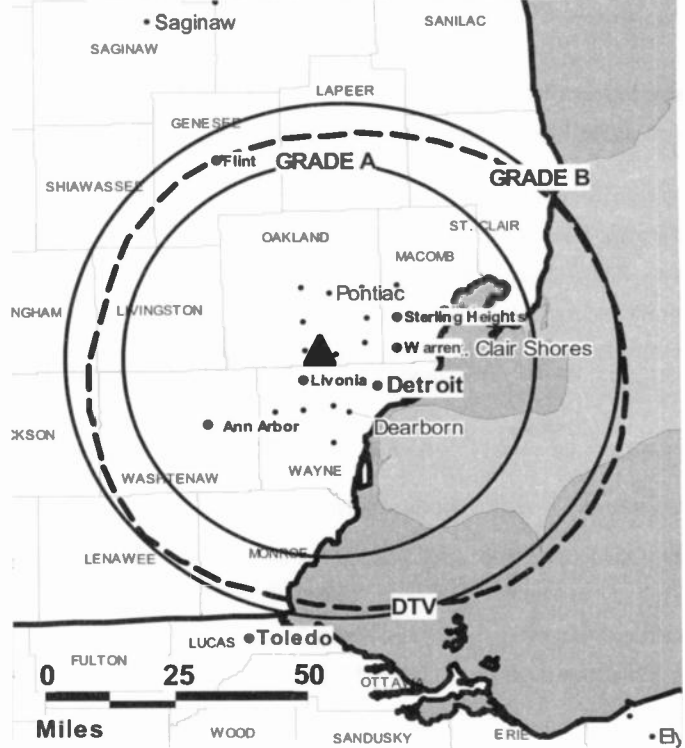
Ron Damron, Business Manager.

Paul A. Prange, Program Director.

Judy Paluso, Promotions Manager & Creative Services Director.

Toby Cunningham, Executive Producer, Sports & Special Projects.

WKBD BPCT-19970106KE GRANTED: 10/14/1999



© 2007 Warren Communications News

Pat Wilson, Traffic Manager.

Matt Malyn, Communications Director.

Rates: On request.

City of License: Detroit. **Station DMA:** Detroit, MI. **Rank:** 11.

Circulation © 2006 Nielsen. Coverage based on Nielsen study.

| GrandTotal | Cable TV Households | Non-cable TV Households | Total TV Households |
|-----------------------------------|---------------------|-------------------------|---------------------|
| Estimated Station Totals * | 2,085,800 | 668,080 | 2,753,880 |
| Average Weekly Circulation (2006) | 634,916 | 243,433 | 878,349 |
| Average Daily Circulation (2006) | | | 289,326 |
| Station DMA Total | Cable TV Households | Non-cable TV Households | Total TV Households |
| Estimated Station Totals * | 1,348,510 | 587,840 | 1,936,350 |
| Average Weekly Circulation (2006) | 482,758 | 238,064 | 720,822 |
| Average Daily Circulation (2006) | | | 252,944 |
| Other DMA Total | Cable TV Households | Non-cable TV Households | Total TV Households |
| Estimated Station Totals * | 737,290 | 80,240 | 817,530 |
| Average Weekly Circulation (2006) | 152,158 | 5,369 | 157,527 |
| Average Daily Circulation (2006) | | | 36,382 |

*Estimated station totals are sums of the Nielsen TV and Cable TV household estimates for each county in which the station registers viewing of more than 5% as per the Nielsen Survey Methods.

WKBD-DT
Ch. 14

Network Service: MNT.

Licensee: Paramount Stations Group Inc., 5202 River Rd., Bethesda, MD 20816.

Studio: 26905 W. 11 Mile Rd., Southfield, MI 48034.

Mailing Address: Box 50, Southfield, MI 48037-0050.

Phone: 248-350-5050. **Fax:** 248-355-2692.

E-mail: lmdanna@cbs.com; sales@wkbdtv.com

Web Site: http://www.upndetroit.com

Technical Facilities: Channel No. 14 (470-476 MHz). Authorized power: 58.7-kw max. visual. Antenna: 883-ft above av. terrain, 942-ft. above ground, 1640-ft. above sea level.

| | | | |
|-----------|-----|-----|------|
| Latitude | 42° | 29' | 001" |
| Longitude | 83° | 18' | 44" |

Holds CP for change to 200-kw max. visual; BPCDT-20000428ABU.

Transmitter: 26955 W. Eleven Mile Rd., Southfield.

Note: Latitude and longitude coordinates shown are based on the North American Datum of 1927 (NAD 27) as currently required by the Mass Media Bureau of the FCC.

Ownership: CBS Corp. (Group Owner).

Began Operation: December 4, 2000. High Definition.

Represented (sales): TeleRep Inc.

Represented (legal): Wiley, Rein & Fielding.

Represented (engineering): Hammett & Edison Inc.

Personnel:

Linda Danna, Senior Vice President & General Manager.

Michael J. Michell, Vice President & Station Manager.

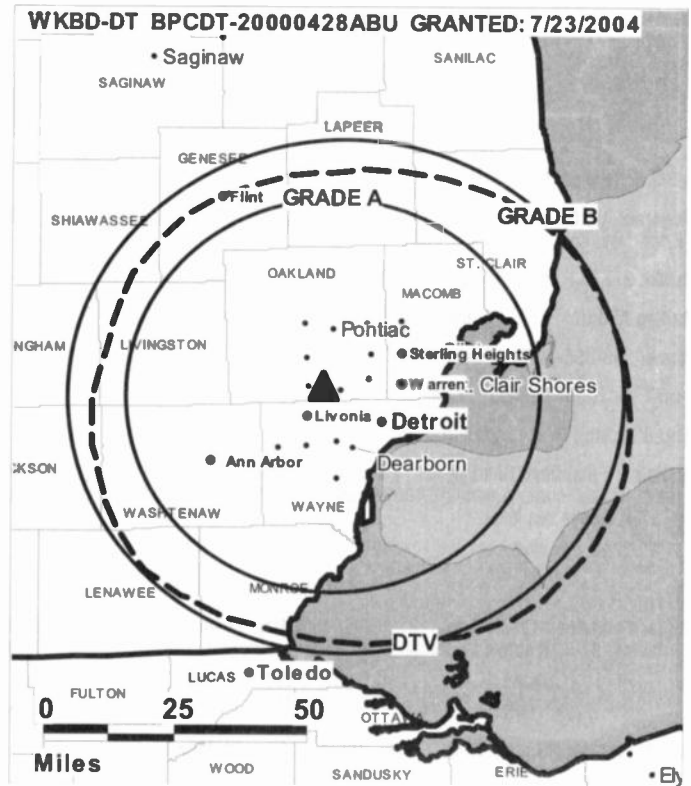
Patrick Donnelly, General Sales Manager.

Libby Irby, Local Sales Manager.

Mike Shippey, National Sales Manager.

Chuck Davis, Chief Engineer.

Ron Damron, Business Manager.



© 2007 Warren Communications News

Paul A. Prange, Program Director.

Judy Paluso, Promotions Manager & Creative Services Director.

Toby Cunningham, Local Production Manager.

Pat Wilson, Traffic Manager.

Matt Malyn, Communications Director.

Rates: On request.

City of License: Detroit. **Station DMA:** Detroit, MI. **Rank:** 11.

Nielsen Data: Not available.

WMYD
(formerly WDWB)
Ch. 20

Network Service: MNT.

Licensee: WXON License Inc., c/o Granite Broadcasting Corp., 767 3rd Ave., 34th Floor, New York, NY 10017.

Studio: 27777 Franklin Rd., Suite 1220, Southfield, MI 48034.

Mailing Address: 27777 Franklin Rd., Suite 1220, Southfield, MI 48034.

Phone: 248-355-2020. **Fax:** 248-355-0368.

E-mail: wb20@wb20detroit.com

Web Site: http://www.tv20detroit.com

Technical Facilities: Channel No. 20 (506-512 MHz). Authorized power: 1500-kw max. visual, aural. Antenna: 1063-ft above av. terrain, 1055-ft. above ground, 1717-ft. above sea level.

Latitude 42° 26' 53"
Longitude 83° 10' 23"

Digital Facilities: Channel No. 21 (512-518 MHz). Power: 500-kw max. visual. Antenna: 1063-ft above av. terrain, 1055-ft. above ground, 1717-ft. above sea level.

Latitude 42° 26' 53"
Longitude 83° 10' 23"

FCC Digital File Number: BPCDT-19991026ABF. Granted: May 14, 2002.

Note: Latitude and longitude coordinates shown are based on the North American Datum of 1927 (NAD 27) as currently required by the Mass Media Bureau of the FCC.

Multichannel TV Sound: Stereo only.

Satellite Earth Stations: Transmitter RCA; Scientific-Atlanta, 4.5-meter Ku & C-band; Andrew, 5-meter Ku & C-band.

News Service: UPI.

Ownership: Granite Broadcasting Corp. (Group Owner).

Began Operation: September 15, 1968. Started on Ch. 62. Ch. 20 (as WJMY) began operation October 1962, left air June 10, 1963. Station was then sold to United Broadcasting Co. by Triangle Broadcasting Co. Sale to WXON Inc. by United Broadcasting Co. approved by FCC June 1972. Resumed operation December 9, 1972. Sale to present owner by WXON Inc. approved by FCC January 30, 1997. Sale to AM Media Holdings LLC approved by FCC October 27, 2005, but never consummated. Sale to DS Audible Detroit Licenses LLC approved by FCC June 23, 2006, but not yet consummated.

Represented (sales): Harrington, Righter & Parsons Inc.

Represented (legal): Akin, Gump, Strauss, Hauer & Feld LLP.

Represented (engineering): E. Harold Munn Jr. & Associates Inc.

Personnel:

Sarah Norat-Phillips, President & General Manager.

Ken Murphy, Vice President, Sales & Station Manager.

Denny Zinchook, Local Sales Manager.

Ken Frierson, National Sales Manager.

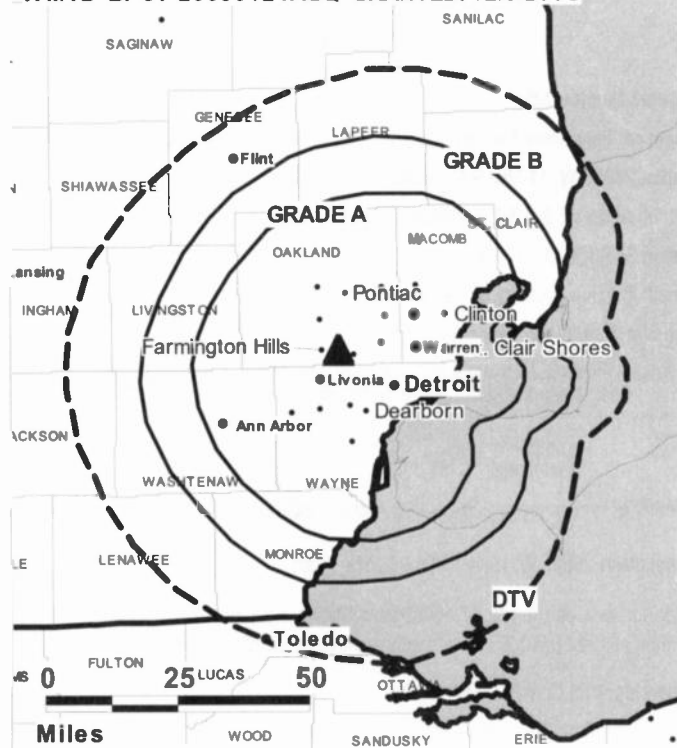
Carolyn Worford, News & Programming Director.

Dan Riley, Chief Engineer.

Sherri Paolucci, Business Manager.

Shelley Mabel, Marketing Director.

WMYD BPCT-20030124AGQ GRANTED: 12/3/2003



© 2007 Warren Communications News

Tom Bader, Production Manager.

Carolyn Burnahm, Research Director.

Paula Bohamed, Creative Services Director.

Margaret Torre-Jennette, Traffic Manager.

Sharon McClendon, Community Affairs Director.

Rates: On request.

City of License: Detroit. **Station DMA:** Detroit, MI. **Rank:** 11.

Circulation © 2006 Nielsen. Coverage based on Nielsen study.

| GrandTotal | Cable TV Households | Non-cable TV Households | Total TV Households |
|-----------------------------------|---------------------|-------------------------|---------------------|
| Estimated Station Totals * | 1,348,510 | 617,170 | 1,965,680 |
| Average Weekly Circulation (2006) | 380,401 | 220,119 | 600,520 |
| Average Daily Circulation (2006) | | | 179,884 |
| Station DMA Total | Cable TV Households | Non-cable TV Households | Total TV Households |
| Estimated Station Totals * | 1,348,510 | 587,840 | 1,936,350 |
| Average Weekly Circulation (2006) | 380,401 | 217,848 | 598,249 |
| Average Daily Circulation (2006) | | | 179,280 |
| Other DMA Total | Cable TV Households | Non-cable TV Households | Total TV Households |
| Estimated Station Totals * | 0 | 29,330 | 29,330 |
| Average Weekly Circulation (2006) | 0 | 2,271 | 2,271 |
| Average Daily Circulation (2006) | | | 604 |

*Estimated station totals are sums of the Nielsen TV and Cable TV household estimates for each county in which the station registers viewing of more than 5% as per the Nielsen Survey Methods.

WMYD-DT
(formerly WDWB-DT)
Ch. 21

Network Service: MNT.

Licensee: WXON License Inc., c/o Granite Broadcasting Corp., 767 3rd Ave., 34th Floor, New York, NY 10017.

Studio: 27777 Franklin Rd, Suite 1220, Southfield, MI 48034.

Mailing Address: 27777 Franklin Rd, Suite 1220, Southfield, MI 48034.

Phone: 248-355-2020. **Fax:** 248-355-0368.

E-mail: s.norat-phillips@wb20detroit.com

Web Site: <http://www.tv20detroit.com/>

Technical Facilities: Channel No. 21 (512-518 MHz). Authorized power: 500-kw max. visual. Antenna: 1063-ft above av. terrain, 1055-ft. above ground, 1717-ft. above sea level.

| | | | |
|-----------|-----|-----|-----|
| Latitude | 42° | 26' | 53" |
| Longitude | 83° | 10' | 23" |

Transmitter: Intersection of 8 Mile Rd. & Meyer Rd., Oak Park.

Note: Latitude and longitude coordinates shown are based on the North American Datum of 1927 (NAD 27) as currently required by the Mass Media Bureau of the FCC.

Ownership: Granite Broadcasting Corp. (Group Owner).

Began Operation: April 1, 2004.

Represented (legal): Akin, Gump, Strauss, Hauer & Feld LLP.

Personnel:

Sarah Norat-Phillips, President & General Manager.

Ken Murphy, Vice President, Sales & Station Manager.

Denny Zinchook, Local Sales Manager.

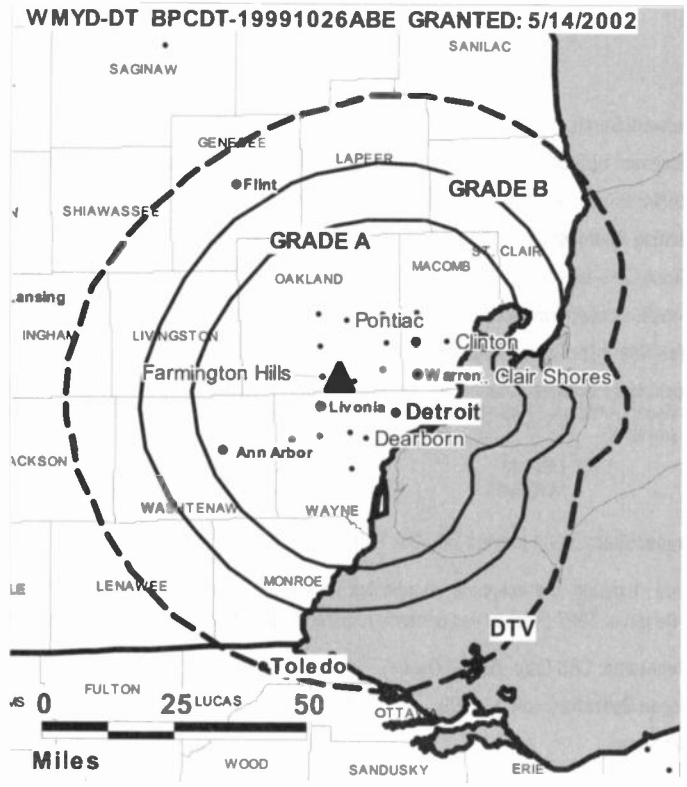
Ken Frierson, National Sales Manager.

Carolyn Worford, News & Program Director.

Dan Riley, Chief Engineer.

Sherri Paolucci, Business Manager.

Shelley Mabel, Marketing Director.



© 2007 Warren Communications News

Tom Bader, Production Manager.

Carolyn Burnahm, Research Director.

Paula Bohamed, Creative Services Director.

Margaret Torre-Jennette, Traffic Manager.

Sharon McClendon, Community Affairs Director.

City of License: Detroit. **Station DMA:** Detroit, MI. **Rank:** 11.

Nielsen Data: Not available.

Michigan — Detroit

WWJ-DT

Ch. 44

Network Service: CBS.

Licensee: CBS Broadcasting Inc., 2000 K St. NW, Suite 725, Washington, DC 20006.

Studio: 26905 W. 11 Mile Rd., Southfield, MI 48034.

Mailing Address: 26905 W. 11 Mile Rd., Southfield, MI 48034.

Phone: 248-350-5050. **Fax:** 248-355-1655.

E-mail: sales@wwjtv.cbs.com

Web Site: http://www.wwjtv.com

Technical Facilities: Channel No. 44 (650-656 MHz). Authorized power: 200-kw max. visual. Antenna: 1060-ft above av. terrain, 1053-ft. above ground, 1716-ft. above sea level.

| | | | |
|-----------|-----|-----|-----|
| Latitude | 42° | 26' | 52" |
| Longitude | 83° | 10' | 23" |

Transmitter: 20931 Meyers Rd., Oak Park.

Note: Latitude and longitude coordinates shown are based on the North American Datum of 1927 (NAD 27) as currently required by the Mass Media Bureau of the FCC.

Ownership: CBS Corp. (Group Owner).

Began Operation: July 1, 1999.

Personnel:

Linda Danna, Vice President & General Manager.

Michael J. Michell, Vice President & Station Manager.

Michelle DeSouza, Broadcast Operations Director.

Dave Bangora, General Sales Manager.

Scott Cote, Local Sales Manager.

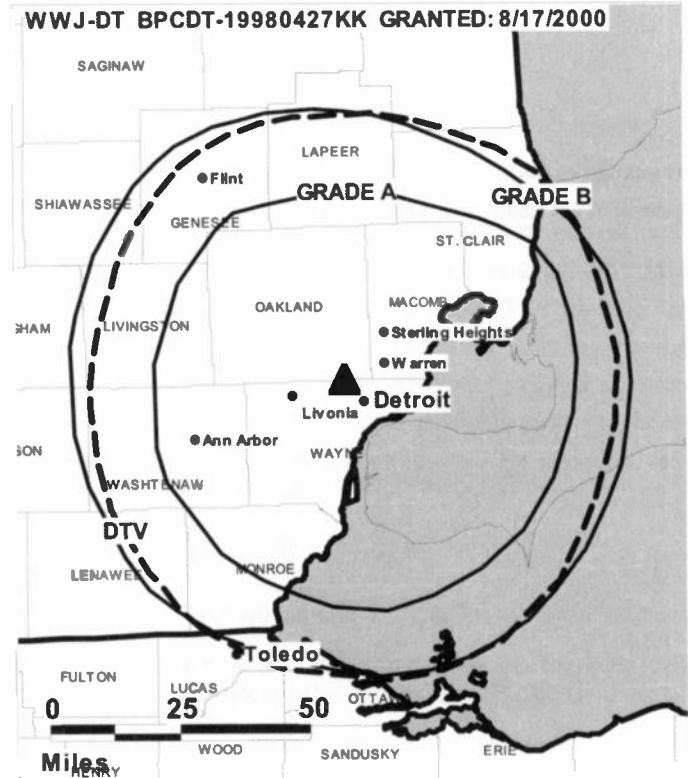
Darren Pieh, National Sales Manager.

Chuck Davis, Chief Engineer.

Ron Dameron, Business Manager.

Paul Prange, Program Director.

Jim Ballstreri, Marketing Director.



© 2007 Warren Communications News

Judy Paluso, Promotion Director.

Pat Wilson, Traffic Manager.

Edward Foxworth III, Public Affairs Director.

Rates: On request.

City of License: Detroit. **Station DMA:** Detroit, MI. **Rank:** 11.

Nielsen Data: Not available.

WWJ-TV
Ch. 62

Network Service: CBS.

Licensee: CBS Broadcasting Inc., 2000 K St. NW, Suite 725, Washington, DC 20006.

Studio: 26905 W. 11 Mile Rd., Southfield, MI 48034.

Mailing Address: 26905 W. 11 Mile Rd., Southfield, MI 48034.

Phone: 248-350-5050. **Fax:** 248-355-1655.

E-mail: sales@wwjtv.cbs.com

Web Site: http://wwjtv.com

Technical Facilities: Channel No. 62 (758-764 MHz). Authorized power: 5000-kw max. visual. Antenna: 1073-ft above av. terrain, 1060-ft. above ground, 1722-ft. above sea level.

Latitude 42° 26' 52"
Longitude 83° 10' 23"

Requests CP for change to 1069-ft above av. terrain, 1061-ft. above ground, 1723-ft. above sea level; lat. 42° 26' 52.90", long. 83° 10' 23.30", BPCT-20040803ACA.

Transmitter: 20931 Myers Rd., Oak Park.

Digital Facilities: Channel No. 44 (650-656 MHz). Power: 200-kw max. visual. Antenna: 1060-ft above av. terrain, 1053-ft. above ground, 1716-ft. above sea level.

Latitude 42° 26' 52"
Longitude 83° 10' 23"

Note: Latitude and longitude coordinates shown are based on the North American Datum of 1927 (NAD 27) as currently required by the Mass Media Bureau of the FCC.

Satellite Earth Stations: M/A-Corn, 3.3-meter; Harris, 4.6-meter; Harris, 5-meter; Pinzone, M/A-Corn, Harris receivers.

Ownership: CBS Corp. (Group Owner).

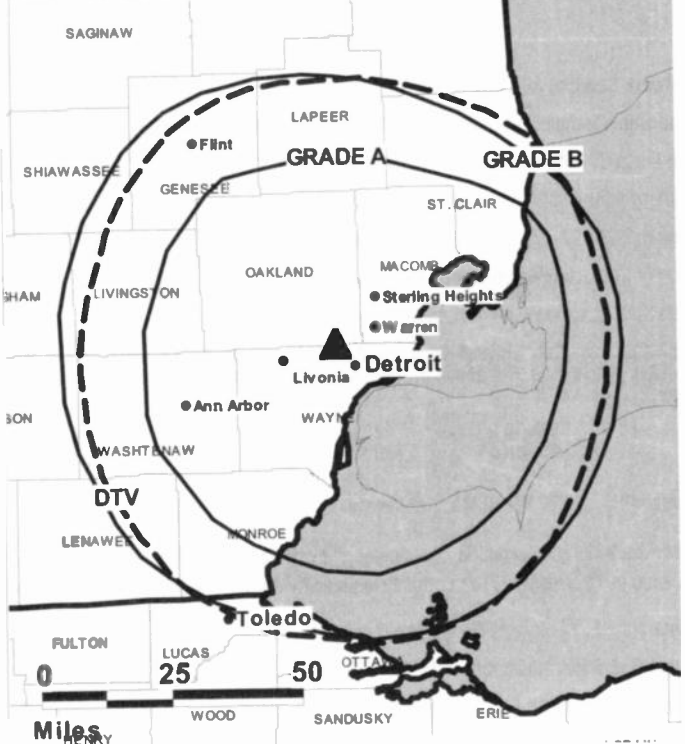
Began Operation: September 29, 1975. Began broadcasting as WGPR-TV. Sale to CBS Inc. by WGPR Inc. approved by FCC July 27, 1995. Sale of CBS Inc. to Westinghouse Broadcasting (Group W) approved by FCC November 22, 1995. Merger of CBS Inc. into present owner approved by FCC May 3, 2000.

Represented (legal): Hogan & Hartson LLP.

Personnel:

- Linda Danna, Vice President & General Manager.
- Michael J. Michell, Vice President & Station Manager.
- Michelle DeSouza, Broadcast Operations Director.
- Dave Bangora, General Sales Manager.
- Scott Cote, Local Sales Manager.
- Darren Pleh, National Sales Manager.
- Chuck Davis, Chief Engineer.
- Ron Dameron, Business Manager.
- Paul Prange, Program Director.
- Jim Balistreri, Marketing Director.
- Judy Paluso, Promotion Director.

WWJ-TV BPCT-19950330KF GRANTED: 4/21/1997



© 2007 Warren Communications News

Pat Wilson, Traffic Manager.

Edward Foxworth III, Public Affairs Director.

Rates: On request.

City of License: Detroit. **Station DMA:** Detroit, MI. **Rank:** 11.

Circulation © 2006 Nielsen. Coverage based on Nielsen study.

| GrandTotal | Cable TV Households | Non-cable TV Households | Total TV Households |
|-----------------------------------|---------------------|-------------------------|---------------------|
| Estimated Station Totals * | 1,372,240 | 613,800 | 1,986,040 |
| Average Weekly Circulation (2006) | 762,980 | 331,003 | 1,093,983 |
| Average Daily Circulation (2006) | | | 445,954 |
| Station DMA Total | Cable TV Households | Non-cable TV Households | Total TV Households |
| Estimated Station Totals * | 1,348,510 | 587,840 | 1,936,350 |
| Average Weekly Circulation (2006) | 761,703 | 329,495 | 1,091,198 |
| Average Daily Circulation (2006) | | | 445,219 |
| Other DMA Total | Cable TV Households | Non-cable TV Households | Total TV Households |
| Estimated Station Totals * | 23,730 | 25,960 | 49,690 |
| Average Weekly Circulation (2006) | 1,277 | 1,508 | 2,785 |
| Average Daily Circulation (2006) | | | 735 |

*Estimated station totals are sums of the Nielsen TV and Cable TV household estimates for each county in which the station registers viewing of more than 5% as per the Nielsen Survey Methods.

WXYZ-DT
Ch. 41

Network Service: ABC.

Licensee: Channel 7 of Detroit, 20777 W. 10 Mile Rd., Southfield, MI 48037.

Studio: 20777 W. 10 Mile Rd., Southfield, MI 48037.

Mailing Address: 20777 W. 10 Mile Rd., Southfield, MI 48037.

Phone: 248-827-7777; 800-825-0770. **Fax:** 248-827-4454.

E-mail: talkback@wxyztv.com

Web Site: http://www.detnow.com

Technical Facilities: Channel No. 41 (632-638 MHz). Authorized power: 770-kw max. visual. Antenna: 935-ft above av. terrain, 968-ft. above ground, 1632-ft. above sea level.

| | | | |
|-----------|-----|-----|-----|
| Latitude | 42° | 28' | 14" |
| Longitude | 83° | 15' | 01" |

Transmitter: 20777 W. 10 Mile Rd., Southfield.

Note: Latitude and longitude coordinates shown are based on the North American Datum of 1927 (NAD 27) as currently required by the Mass Media Bureau of the FCC.

Ownership: E. W. Scripps Co. (Group Owner).

Began Operation: November 1, 1998.

Represented (sales): Eagle Television Sales.

Represented (legal): Baker & Hostetler LLP.

Personnel:

Grace Gilcrest, Vice President & General Manager.

Robert Silva, Vice President of Sales.

Steve Kopacki, National Sales Manager.

Andrea Parquet Taylor, News Director.

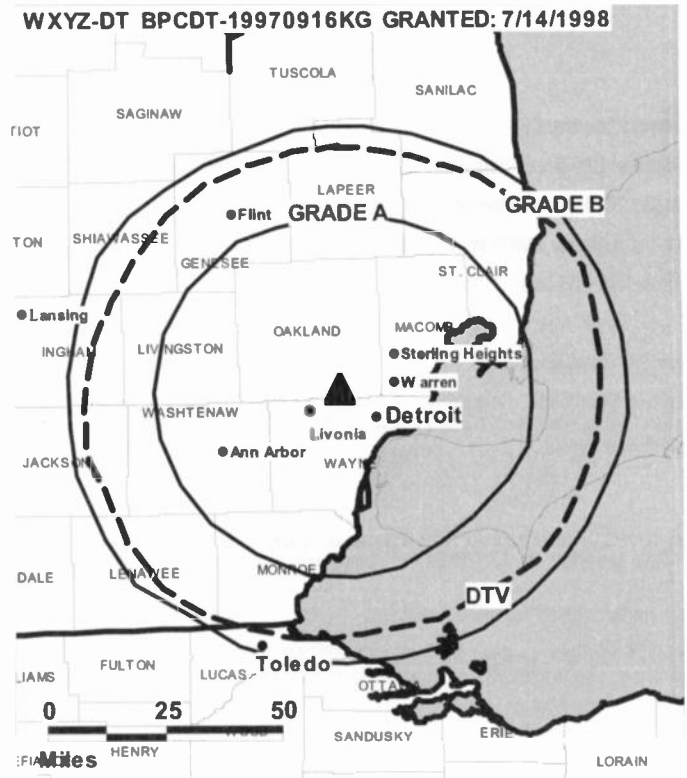
Ray Thurber, Chief Engineer.

Greg Flash, Business Manager.

Marla Drutz, Program Director.

Gary Schlaff, Research Director.

WXYZ-DT BPCDT-19970916KG GRANTED: 7/14/1998



David Baumann, Creative Services Director.

Milda Skorupskas, Traffic Manager.

Chuck Stokes, Public Affairs & Editorial Director.

Rates: On request.

City of License: Detroit. **Station DMA:** Detroit, MI. **Rank:** 11.

Nielsen Data: Not available.

WXYZ-TV
Ch. 7

Network Service: ABC.

Licensee: Channel 7 of Detroit, 20777 W. 10 Mile Rd., Southfield, MI 48037.

Studio: 20777 W. 10 Mile Rd., Southfield, MI 48037.

Mailing Address: 20777 W. 10 Mile Rd., Southfield, MI 48037.

Phone: 248-827-7777; 800-825-0770. **Fax:** 248-827-4454.

E-mail: talkback@wxyztv.com

Web Site: http://www.detnow.com

Technical Facilities: Channel No. 7 (174-180 MHz). Authorized power: 316-kw visual, 31.6-kw aural. Antenna: 1000-ft above av. terrain, 1073-ft. above ground, 1737-ft. above sea level.

Latitude 42° 28' 15"
Longitude 83° 15' 00"

Transmitter: Broadcast House, 20777 W. 10 Mile Rd.

Digital Facilities: Channel No. 41 (632-638 MHz). Power: 770-kw max. visual. Antenna: 935-ft above av. terrain, 968-ft. above ground, 1632-ft. above sea level.

Latitude 42° 28' 14"
Longitude 83° 15' 01"

Note: Latitude and longitude coordinates shown are based on the North American Datum of 1927 (NAD 27) as currently required by the Mass Media Bureau of the FCC.

Multichannel TV Sound: Stereo only.

Satellite Earth Stations: Andrew, 7.3-meter C-band; Vertex, 4.6-meter Ku-band; Standard Communications, Avantek receivers.

News Services: AP, ABC NewsOne.

Ownership: E. W. Scripps Co. (Group Owner).

Began Operation: October 9, 1948. Sale to present owner by American Broadcasting Cos. approved by FCC November 14, 1985.

Represented (sales): Eagle Television Sales.

Represented (legal): Baker & Hostetter LLP.

Personnel:

Grace Gilchrist, Vice President & General Manager.

Robert Silva, Vice President of Sales.

Steve Kopacki, National Sales Manager.

Andrea Parquet Taylor, News Director.

Ray Thurber, Chief Engineer.

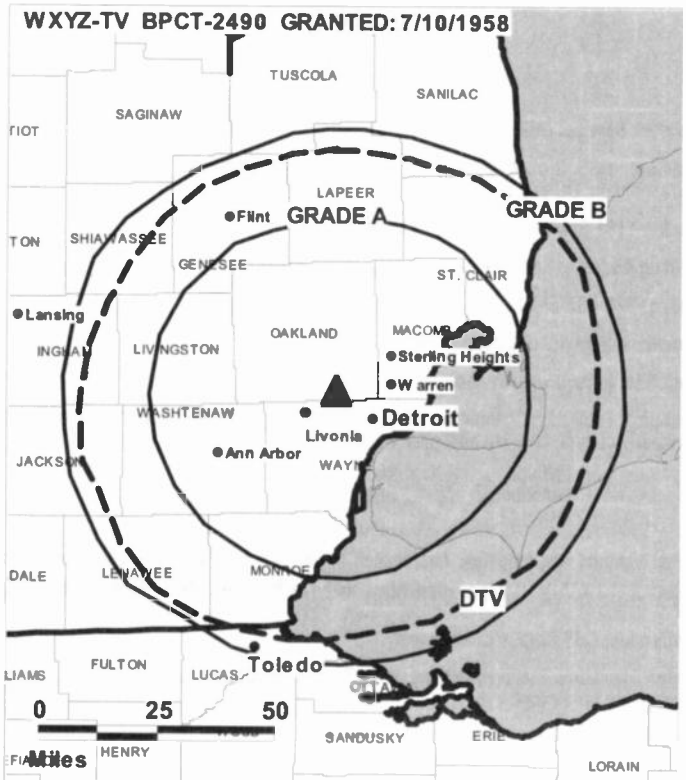
Greg Flash, Business Manager.

Maria Drutz, Program Director.

Gary Schlaff, Research Director.

David Baumann, Creatives Services Director.

Milda Skorupskas, Traffic Manager.



Chuck Stokes, Public Affairs & Editorial Director.

Rates: On request.

City of License: Detroit. **Station DMA:** Detroit, MI. **Rank:** 11.

Circulation © 2006 Nielsen. Coverage based on Nielsen study.

| GrandTotal | Cable TV Households | Non-cable TV Households | Total TV Households |
|-----------------------------------|---------------------|-------------------------|---------------------|
| Estimated Station Totals * | 1,698,780 | 659,330 | 2,358,110 |
| Average Weekly Circulation (2006) | 1,088,587 | 431,790 | 1,520,377 |
| Average Daily Circulation (2006) | | | 794,932 |
| Station OMA Total | Cable TV Households | Non-cable TV Households | Total TV Households |
| Estimated Station Totals * | 1,348,510 | 587,840 | 1,936,350 |
| Average Weekly Circulation (2006) | 1,019,138 | 424,064 | 1,443,202 |
| Average Daily Circulation (2006) | | | 768,299 |
| Other OMA Total | Cable TV Households | Non-cable TV Households | Total TV Households |
| Estimated Station Totals * | 350,270 | 71,490 | 421,760 |
| Average Weekly Circulation (2006) | 69,449 | 7,726 | 77,175 |
| Average Daily Circulation (2006) | | | 26,633 |

*Estimated station totals are sums of the Nielsen TV and Cable TV household estimates for each county in which the station registers viewing of more than 5% as per the Nielsen Survey Methods.

WJMN-DT
Ch. 48

Network Service: CBS.

Grantee: CBS Broadcasting Inc., 600 New Hampshire Ave. NW, Suite 1200, Washington, DC 20037.

Studio: 1181 E. Mason St., Green Bay, WI 54301.

Mailing Address: Box 19055, Green Bay, WI 54307-9055.

Phone: 920-437-5411. **Fax:** 920-437-4576.

E-mail: wfrv@wfrv.cbs.com

Web Site: http://www.wfrv.com

Technical Facilities: Channel No. 48 (674-680 MHz). Authorized power: 989-kw max. visual. Antenna: 1073-ft above av. terrain, 1098-ft. above ground.

| | | | |
|-----------|-----|-----|-----|
| Latitude | 46° | 08' | 05" |
| Longitude | 86° | 56' | 55" |

Note: Latitude and longitude coordinates shown are based on the North American Datum of 1927 (NAD 27) as currently required by the Mass Media Bureau of the FCC.

Ownership: CBS Corp. (Group Owner).

Began Operation: Station operating under Special Temporary Authority at 9.8-kw max. visual; no on-air date

Represented (sales): TeleRep Inc.

Personnel:

R. Perry Kidder, General Manager & Station Manager.

Jackie Stewart, General Sales Manager.

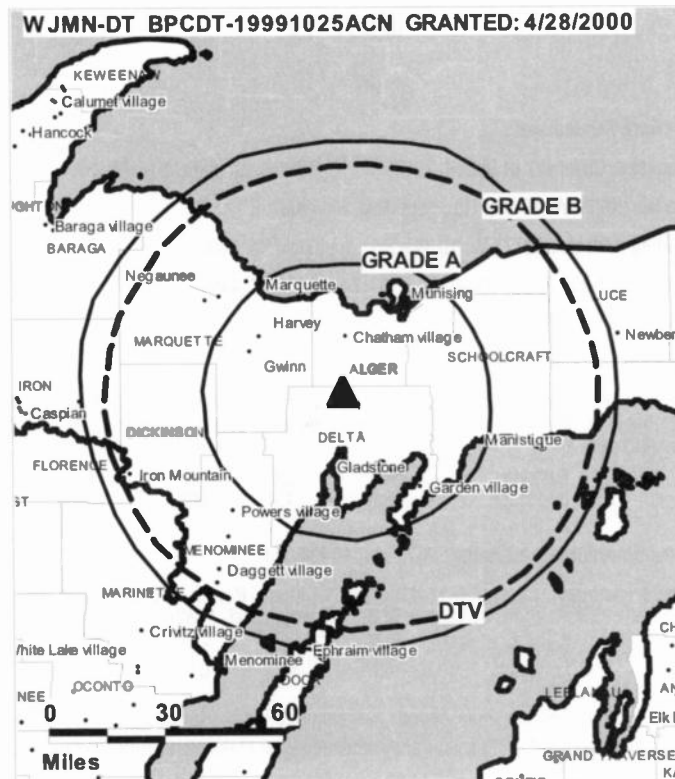
Kit Overlock, Local Sales Manager.

H. Lee Hiller, News Director.

Dale Mitchell, Director, Operations, Marketing & Engineering.

David Stewart, Business Manager.

Jill Schabow, Program Director.



Gretchen Mattingly, Production Manager.

Jill Harkoff, Traffic Manager.

City of License: Escanaba. **Station DMA:** Marquette, MI. **Rank:** 178.

Nielsen Data: Not available.

WJMN-TV
Ch. 3
(Satellite of WFRV-TV, Green Bay)

Network Service: CBS.

Licensee: CBS Broadcasting Inc., 2000 K St. NW, Suite 725, Washington, DC 20006.

Studio: 1181 E. Mason St., Green Bay, WI 54301.

Mailing Address: Box 19055, Green Bay, WI 54307-9055.

Phone: 920-437-5411. **Fax:** 920-437-4576.

E-mail: wfrv@wfrv.cbs.com

Web Site: http://www.wfrv.com

Technical Facilities: Channel No. 3 (60-66 MHz). Authorized power: 100-kw visual, 20-kw aural. Antenna: 1191-ft above av. terrain, 1201-ft. above ground.

Latitude 46° 08' 05"
 Longitude 86° 56' 55"

Transmitter: 4.3-mi. S of Trenary.

Digital Facilities: Channel No. 48 (674-680 MHz). Power: 989-kw max. visual. Antenna: 1073-ft above av. terrain, 1098-ft. above ground.

Latitude 46° 08' 05"
 Longitude 86° 56' 55"

FCC Digital File Number: BPCDT-19991025ACN. Granted: April 28, 2000.

Note: Latitude and longitude coordinates shown are based on the North American Datum of 1927 (NAD 27) as currently required by the Mass Media Bureau of the FCC.

News Services: UPI, AP.

Ownership: CBS Corp. (Group Owner).

Began Operation: October 7, 1969.

Represented (sales): TeleRep Inc.

Personnel:

R. Perry Kidder, General Manager & Station Manager.

Jackie Stewart, General Sales Manager.

Kit Overlock, Local Sales Manager.

H. Lee Hiller, News Director.

Dale Mitchell, Director, Operations, Marketing & Engineering.

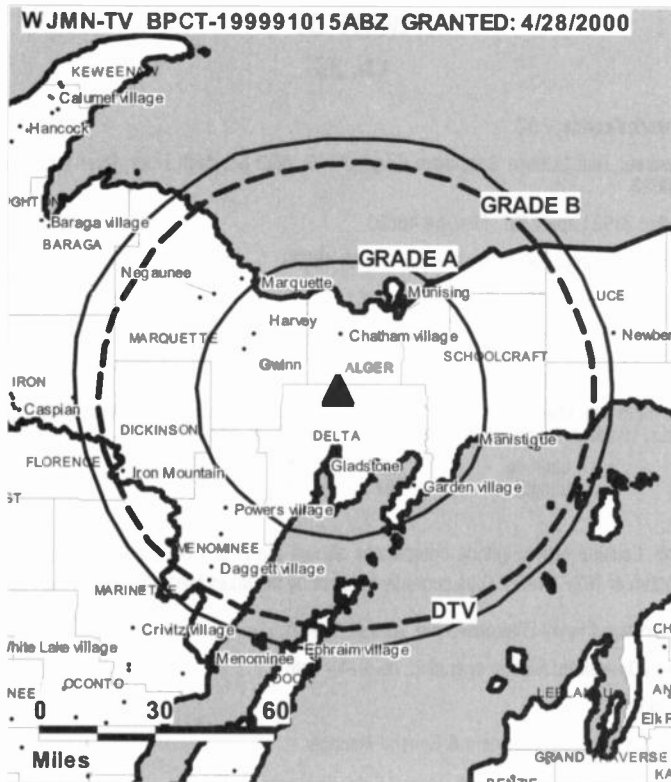
David Stewart, Business Manager.

Joy Schabow, Program Director.

Gretchen Mattingly, Production Manager.

Jill Harkoff, Traffic Manager.

Rates: On request.



© 2007 Warren Communications News

City of License: Escanaba. **Station DMA:** Marquette, MI. **Rank:** 178.

Circulation © 2006 Nielsen. Coverage based on Nielsen study.

| GrandTotal | Cable TV Households | Non-cable TV Households | Total TV Households |
|-----------------------------------|------------------------|----------------------------|------------------------|
| Estimated Station Totals * | 71,470 | 27,630 | 99,100 |
| Average Weekly Circulation (2006) | 43,307 | 5,791 | 49,098 |
| Average Daily Circulation (2006) | | | 22,437 |
| Station DMA Total | Cable TV Households | Non-cable TV Households | Total TV Households |
| Estimated Station Totals * | 63,790 | 20,340 | 84,130 |
| Average Weekly Circulation (2006) | 39,865 | 5,405 | 45,270 |
| Average Daily Circulation (2006) | | | 21,191 |
| Other DMA Total | Cable TV Households | Non-cable TV Households | Total TV Households |
| Estimated Station Totals * | 7,680 | 7,290 | 14,970 |
| Average Weekly Circulation (2006) | 3,442 | 386 | 3,828 |
| Average Daily Circulation (2006) | | | 1,246 |

*Estimated station totals are sums of the Nielsen TV and Cable TV household estimates for each county in which the station registers viewing of more than 5% as per the Nielsen Survey Methods.

WJRT-DT
Ch. 36

Network Service: ABC.

Licensee: Flint License Subsidiary Corp., 77 W. 66th St., 16th Floor, New York, NY 10023.

Studio: 2302 Lapeer Rd., Flint, MI 48503.

Mailing Address: 2302 Lapeer Rd., Flint, MI 48503.

Phone: 810-233-3130. **Fax:** 810-257-2834.

E-mail: tom.bryson@abc.com; abc12news@abc.com

Web Site: http://www.abc12.com

Technical Facilities: Channel No. 36 (602-608 MHz). Authorized power: 1000-kw max. visual. Antenna: 866-ft above av. terrain, 892-ft. above ground.

| | | | |
|-----------|-----|-----|-----|
| Latitude | 43° | 13' | 39" |
| Longitude | 84° | 03' | 32" |

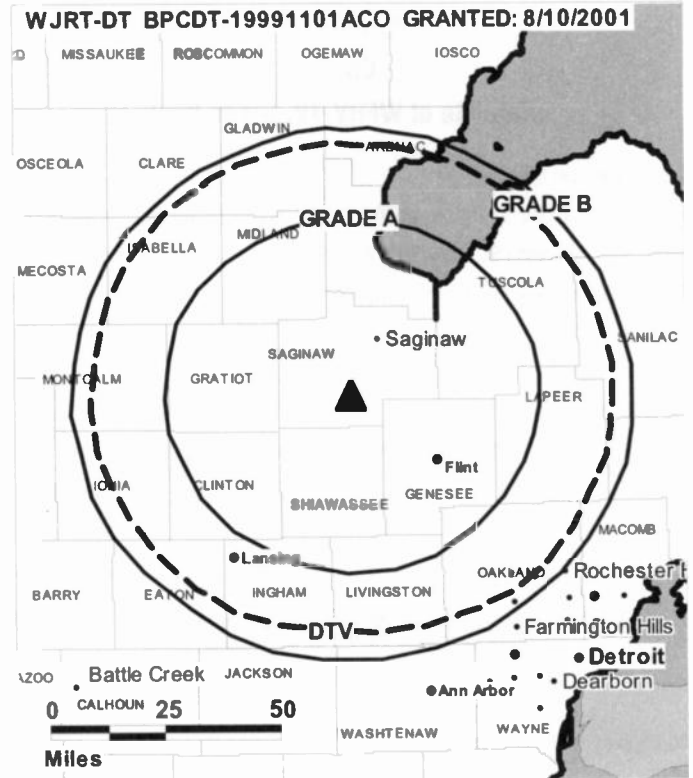
Note: Latitude and longitude coordinates shown are based on the North American Datum of 1927 (NAD 27) as currently required by the Mass Media Bureau of the FCC.

Ownership: Disney Enterprises Inc. (Group Owner).

Began Operation: Station operating; no on-air date

Personnel:

- Thomas Bryson, President & General Manager.
- Dan Aube, Vice President & General Sales Manager.
- Cheri Foss, Local Sales Manager.
- Ray Scott, National Sales Manager.
- Jim Bleicher, News Director.
- Skip Orvis, Engineering Director.
- Diane Parker, Business Manager.
- Sara Jo Gallock, Program Director.
- Nicole Hendrix, Marketing Directing.



© 2007 Warren Communications News

Richard Roffman, Production Manager.

Shirley Sillman, Traffic Manager.

City of License: Flint. **Station DMA:** Flint-Saginaw-Bay City, MI. **Rank:** 66.

Nielsen Data: Not available.

WJRT-TV
Ch. 12

Network Service: ABC.

Licensee: Flint License Subsidiary, 77 W. 66th St., 16th Floor, New York, NY 10023.

Studio: 2302 Lapeer Rd., Flint, MI 48503.

Mailing Address: 2302 Lapeer Rd., Flint, MI 48503.

Phone: 810-233-3130. **Fax:** 810-257-2812.

E-mail: bryson@abc.com

Web Site: http://www.abc12.com

Technical Facilities: Channel No. 12 (204-210 MHz). Authorized power: 316-kw visual, 34.76-kw aural. Antenna: 940-ft above av. terrain, 999-ft. above ground, 1571-ft. above sea level.

Latitude 43° 13' 49"
Longitude 84° 03' 32"

Transmitter: 7401 W. Burt Rd., Chesaning.

Digital Facilities: Channel No. 36 (602-608 MHz). Power: 1000-kw max. visual. Antenna: 866-ft above av. terrain, 892-ft. above ground.

Latitude 43° 13' 39"
Longitude 84° 03' 32"

FCC Digital File Number: BPCDT-19991101ACO. Granted: August 10, 2001.

Note: Latitude and longitude coordinates shown are based on the North American Datum of 1927 (NAD 27) as currently required by the Mass Media Bureau of the FCC.

Multichannel TV Sound: Stereo only.

Satellite Earth Stations: Transmitter Harris; Vertex, 6.1-meter C-band; Andrew, 7.3-meter Ku & C-band; Vertex, 4.6-meter Ku-band; Standard Communications receivers.

SNG Mobile Dish: Vertex, 2.4-meter Ku-band.

News Service: AP.

Ownership: Disney Enterprises Inc. (Group Owner).

Began Operation: October 12, 1958. Sale to present owner by Capital Cities/ABC Inc. approved by FCC February 8, 1996. Sale to Capital Cities/ABC Inc. by Media/Communications Partners, et al., approved by FCC July 26, 1995 (Television Digest, Vol. 34:41). Sale to Media/Communications Partners, et al., by SJL Broadcast Management approved by FCC April 30, 1992. Sale to SJL Broadcast Management by Knight-Ridder Broadcasting approved by FCC June 8, 1989 (Vol. 29:13). Sale to Knight-Ridder Broadcasting by Poole Broadcasting approved by FCC December 12, 1978 (Vol. 17:26). Poole acquired station when Goodwill Stations Inc. sold all its other properties to Capital Cities Broadcasting Corp.; approved by FCC July 29, 1964 (Vol. 4:18, 19, 31).

Represented (sales): ABC Television Spot Sales Inc.

Personnel:

Thomas Bryson, President & General Manager.

Dan Aube, Vice President & General Sales Manager.

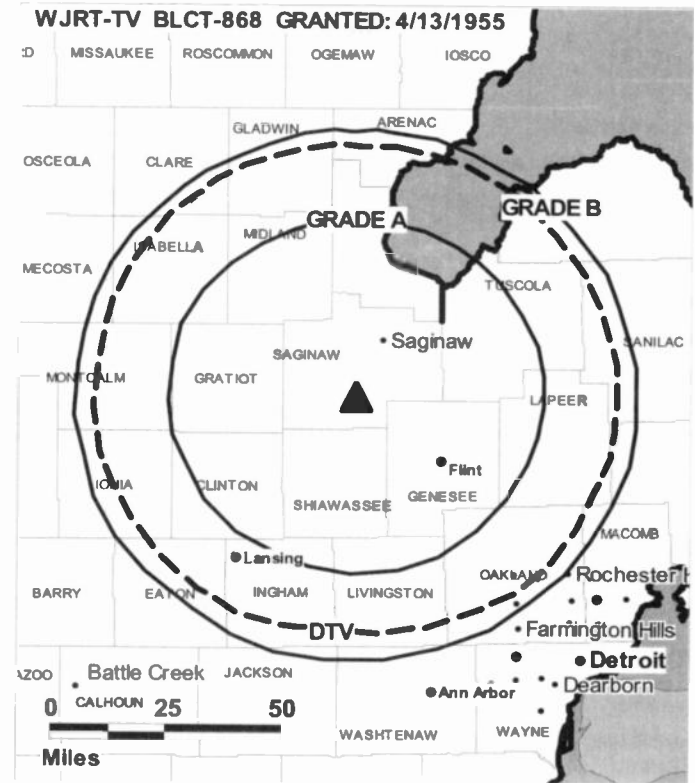
Ray Scott, National Sales Manager.

James Bleicher, News Director.

Skip Orvis, Engineering Director.

Cheri Foss, Local Sales Manager.

Diane Parker, Business Manager.



© 2007 Warren Communications News

Sara Jo Gallock, Program Director.

Nicole Hendrix, Marketing Director.

Richard Roffman, Production Manager.

Shirley Sillman, Traffic Manager.

Highest 30 Sec. Rate: \$1200.

City of License: Flint. **Station DMA:** Flint-Saginaw-Bay City, MI. **Rank:** 66.

Circulation © 2006 Nielsen. Coverage based on Nielsen study.

| GrandTotal | Cable TV Households | Non-cable TV Households | Total TV Households |
|-----------------------------------|------------------------|----------------------------|------------------------|
| Estimated Station Totals * | 392,690 | 309,540 | 702,230 |
| Average Weekly Circulation (2006) | 248,462 | 147,142 | 395,604 |
| Average Daily Circulation (2006) | | | 210,001 |
| Station DMA Total | Cable TV Households | Non-cable TV Households | Total TV Households |
| Estimated Station Totals * | 295,110 | 180,390 | 475,500 |
| Average Weekly Circulation (2006) | 219,993 | 124,365 | 344,358 |
| Average Daily Circulation (2006) | | | 190,911 |
| Other DMA Total | Cable TV Households | Non-cable TV Households | Total TV Households |
| Estimated Station Totals * | 97,580 | 129,150 | 226,730 |
| Average Weekly Circulation (2006) | 28,469 | 22,777 | 51,246 |
| Average Daily Circulation (2006) | | | 19,090 |

*Estimated station totals are sums of the Nielsen TV and Cable TV household estimates for each county in which the station registers viewing of more than 5% as per the Nielsen Survey Methods.

WSMH
Ch. 66

Network Service: FOX.

Licensee: WSMH Licensee LLC, 10706 Beaver Dam Rd., Cockeysville, MD 21030.

Studios: 310 Johnson St., Suite 185, Saganaw, MI 48607; G-3463 W. Pierson Rd., Flint, MI 48504.

Mailing Address: Box 310669, Flint, MI 48531.

Phone: 810-785-8866. **Fax:** 810-785-8963.

E-mail: comments@sbgnet.com

Web Site: http://www.wsmh66.com

Technical Facilities: Channel No. 66 (782-788 MHz). Authorized power: 1170-kw max. visual, 117-kw aural. Antenna: 943-ft above av. terrain, 967-ft. above ground, 1577-ft. above sea level.

Latitude 43° 13' 18"
Longitude 84° 03' 14"

Requests modification of CP for change to 1090-kw max. visual, 1199-ft above av. terrain, 1219-ft. above ground, 1827-ft. above sea level; BMPCT-20060810AHB.

Holds CP for change to 1750-kw max. visual, 1187-ft above av. terrain, 1207-ft. above ground, 1815-ft. above sea level; lat. 43° 13' 31", long. 84° 00' 33", BPCT-20040312AAM.

Transmitter: 7114 Gary Rd., Chesaning.

Digital Facilities: Channel No. 16 (482-488 MHz). Power: 19.3-kw max. visual, aural. Antenna: 1142-ft above av. terrain, 1162-ft. above ground, 1770-ft. above sea level.

Latitude 43° 13' 31"
Longitude 84° 04' 33"

FCC Digital File Number: BPCDT-19991028ACK. Granted: December 12, 2005.

Note: Latitude and longitude coordinates shown are based on the North American Datum of 1927 (NAD 27) as currently required by the Mass Media Bureau of the FCC.

Satellite Earth Stations: Transmitter Harris; Scientific-Atlanta, 4.6-meter; DH Satellite, 5-meter; Agile Omni receivers.

Ownership: Sinclair Broadcast Group Inc. (Group Owner).

Began Operation: April 8, 1985. Sale to Gerald J. Robinson by Flint Family TV Inc., et al., approved by FCC April 21, 1986. Sale to present owner by Gerald J. Robinson approved by FCC November 9, 1995.

Represented (sales): Millennium Sales & Marketing.

Represented (legal): Shaw Pittman.

Represented (engineering): Sterling Communications Inc.

Personnel:

David Schwartz, General Manager.

Preston Hards, Local Sales Manager.

Chad Conklin, National Sales Manager.

Barbara Roethler, News Director.

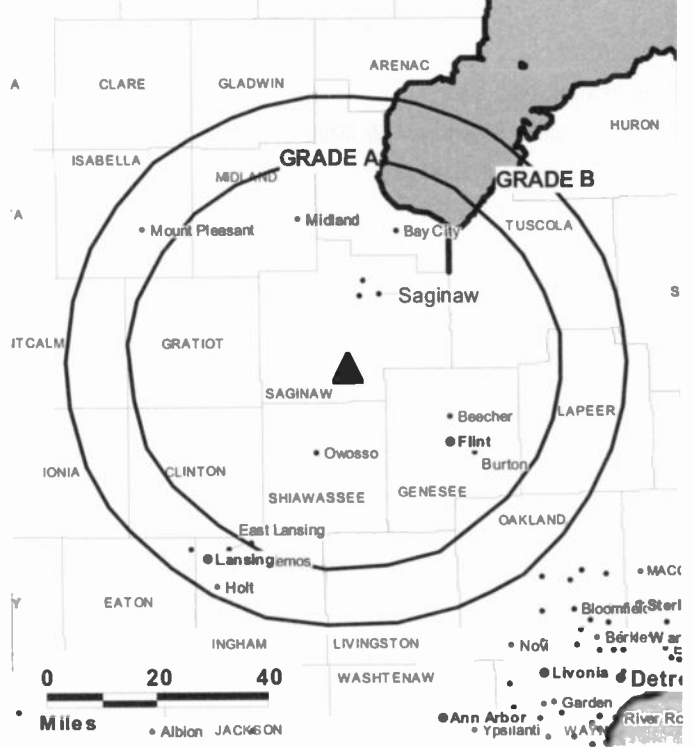
John D. Grover, Chief Engineer.

Gary Pringle, Business Manager.

Rob Depascale, Program Manager.

Dan Zimmerman, Promotions Manager.

WSMH BPCT-20040312AAM GRANTED: 1/25/2005



© 2007 Warren Communications News

Gregg Hall, Production Manager.

Lisa Grundy, Traffic Manager.

Highest 30 Sec. Rate: \$8000.

City of License: Flint. **Station DMA:** Flint-Saginaw-Bay City, MI. **Rank:** 66.

Circulation © 2006 Nielsen. Coverage based on Nielsen study.

| GrandTotal | Cable TV Households | Non-cable TV Households | Total TV Households |
|-----------------------------------|---------------------|-------------------------|---------------------|
| Estimated Station Totals * | 381,000 | 234,140 | 615,140 |
| Average Weekly Circulation (2006) | 165,565 | 90,081 | 255,646 |
| Average Daily Circulation (2006) | | | 89,867 |

| Station DMA Total | Cable TV Households | Non-cable TV Households | Total TV Households |
|-----------------------------------|---------------------|-------------------------|---------------------|
| Estimated Station Totals * | 295,110 | 180,390 | 475,500 |
| Average Weekly Circulation (2006) | 153,796 | 82,242 | 236,038 |
| Average Daily Circulation (2006) | | | 83,213 |

| Other DMA Total | Cable TV Households | Non-cable TV Households | Total TV Households |
|-----------------------------------|---------------------|-------------------------|---------------------|
| Estimated Station Totals * | 85,890 | 53,750 | 139,640 |
| Average Weekly Circulation (2006) | 11,769 | 7,839 | 19,608 |
| Average Daily Circulation (2006) | | | 6,654 |

*Estimated station totals are sums of the Nielsen TV and Cable TV household estimates for each county in which the station registers viewing of more than 5% as per the Nielsen Survey Methods.

Michigan — Grand Rapids

WOOD-DT Ch. 7

Network Service: NBC.

Licensee: WOOD Television License Co. LLC, 4 Richmond Square, Providence, RI 02906.

Studio: 120 College Ave. SE, Grand Rapids, MI 49503.

Mailing Address: Box B, Grand Rapids, MI 49501.

Phone: 616-456-8888. **Fax:** 616-456-9169.

E-mail: mlaemers@woodtv.com

Web Site: <http://www.woodtv.com>

Technical Facilities: Channel No. 7 (174-180 MHz). Authorized power: 30-kw visual.
Antenna: 945-ft above av. terrain, 915-ft. above ground, 1739-ft. above sea level.

| | | | |
|-----------|-----|-----|-----|
| Latitude | 42° | 41' | 14" |
| Longitude | 85° | 30' | 34" |

Note: Latitude and longitude coordinates shown are based on the North American Datum of 1927 (NAD 27) as currently required by the Mass Media Bureau of the FCC.

Ownership: LIN TV Corp. (Group Owner).

Began Operation: August 1, 1999.

Represented (sales): Blair Television.

Represented (engineering): duTreil, Lundin & Rackley Inc.

Personnel:

Diane Knlowski, President & General Manager.

Craig Cole, Operations & Program Director.

Marc Elliott, General Sales Manager.

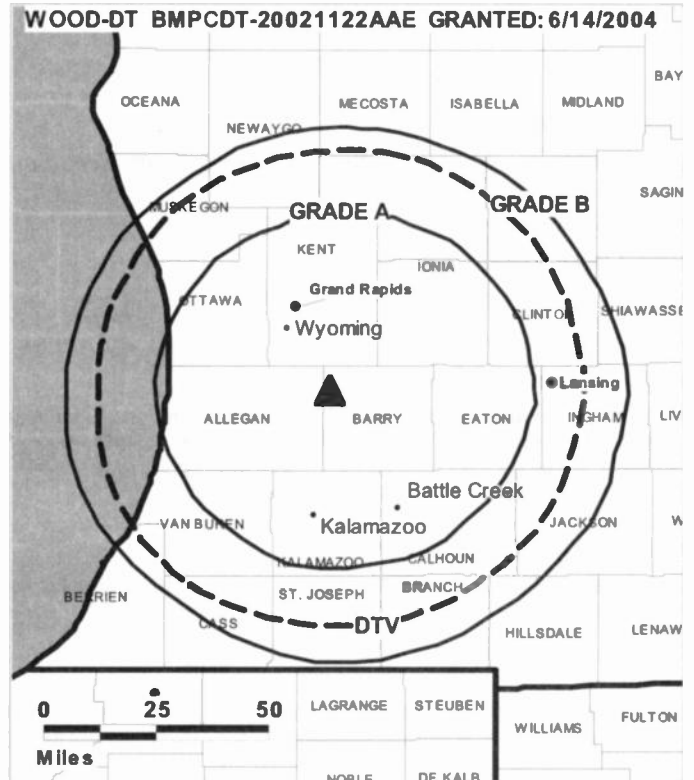
Ann Marie Young, National Sales Manager.

Patti McGettigan, News Director.

Mike Laemers, Chief Engineer.

Dan Caldwell, Business Manager.

Eva Cooper, Marketing & Development Director.



© 2007 Warren Communications News

Ethan Buete, Promotion Manager.

Gene Van Twert, Traffic Manager.

Rates: On request.

City of License: Grand Rapids.

Station DMA: Grand Rapids-Kalamazoo-Battle Creek, MI. Rank: 39.

Nielsen Data: Not available.

WOOD-TV
Ch. 8

Network Service: NBC.

Licensee: WOOD License Co. LLC, 4 Richmond Square, Suite 200, Providence, RI 02906.

Studio: 120 College Ave. SE, Grand Rapids, MI 49503.

Mailing Address: Box B, Grand Rapids, MI 49501.

Phone: 616-456-8888. **Fax:** 616-456-9169.

E-mail: mike.laemers@woodtv.com

Web Site: http://www.woodtv.com

Technical Facilities: Channel No. 8 (180-186 MHz). Authorized power: 316-kw visual. Antenna: 991-ft above av. terrain, 971-ft. above ground, 1791-ft. above sea level.

Latitude 42° 41' 13"
Longitude 85° 30' 35"

Transmitter: 2.5-mi. SW of Middleville.

Digital Facilities: Channel No. 7 (174-180 MHz). Power: 30-kw visual. Antenna: 945-ft above av. terrain, 915-ft. above ground, 1739-ft. above sea level.

Latitude 42° 41' 14"
Longitude 85° 30' 34"

Note: Latitude and longitude coordinates shown are based on the North American Datum of 1927 (NAD 27) as currently required by the Mass Media Bureau of the FCC.

Multichannel TV Sound: Stereo and separate audio program.

Satellite Earth Stations: Transmitter Larcen; Patriot, 3-meter C & Ku-band; Patriot, 4.5-meter C & Ku-band; Harris, 6-meter C-band; receivers.

SNG Mobile Dish: BAF, .

News Services: NBC News Channel, , CNN, AP.

Ownership: LIN TV Corp. (Group Owner).

Began Operation: August 15, 1949. Sale to present owner by LCH Communications Inc. approved by FCC June 23, 1999 (Television Digest, 37:33; 38:2). Follow-up sale of LIN to Chancellor Media Corp. cancelled (Vol. 38:28; 39:12). Sale to LCH Communications Inc. by Time Inc. approved by FCC February 10, 1983 (Vol. 22:46). Sale to Time-Life by H. M. Bitner interests approved by FCC April 17, 1957 (Vol. 12:50, 51; 13:16). Bitner group's purchase of station, then called WLAV-TV, from Leonard A. Versluis approved by FCC September 1951 (Vol. 7:19, 38).

Represented (sales): Blair Television.

Represented (legal): Covington & Burling.

Represented (engineering): duTreil, Lundin & Rackley Inc.

Personnel:

Diane Kniewski, President & General Manager.

Craig Cole, Operations & Program Director.

Marc Elliott, General Sales Manager.

Ann Marie Young, National Sales Manager.

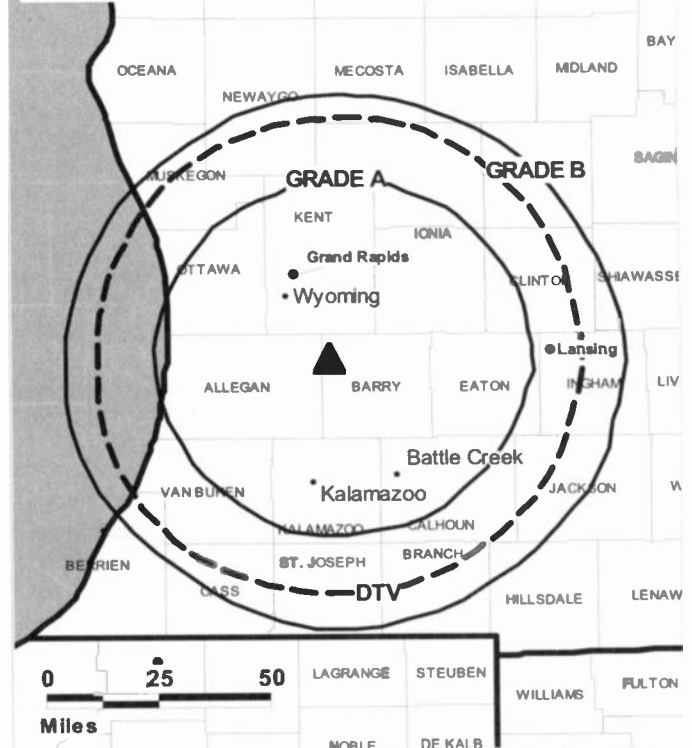
Patti McGettigan, News Director.

Mike Laemers, Chief Engineer.

Oan Caldwell, Business Manager.

Eva Cooper, Marketing & Development Director.

WOOD-TV BPCT-19890822KG GRANTED: 9/29/1989



© 2007 Warren Communications News

Ethan Buete, Promotion Manager.

Gene Van Twert, Traffic Manager.

Highest 30 Sec. Rate: \$6000.

City of License: Grand Rapids.

Station DMA: Grand Rapids-Kalamazoo-Battle Creek, MI. Rank: 39.

Circulation © 2006 Nielsen. Coverage based on Nielsen study.

| GrandTotal | Cable TV Households | Non-cable TV Households | Total TV Households |
|-----------------------------------|---------------------|-------------------------|---------------------|
| Estimated Station Totals * | 511,050 | 375,170 | 886,220 |
| Average Weekly Circulation (2006) | 326,347 | 215,101 | 541,448 |
| Average Daily Circulation (2006) | | | 299,201 |
| Station DMA Total | Cable TV Households | Non-cable TV Households | Total TV Households |
| Estimated Station Totals * | 421,310 | 310,320 | 731,630 |
| Average Weekly Circulation (2006) | 312,764 | 205,928 | 518,692 |
| Average Daily Circulation (2006) | | | 290,107 |
| Other DMA Total | Cable TV Households | Non-cable TV Households | Total TV Households |
| Estimated Station Totals * | 89,740 | 64,850 | 154,590 |
| Average Weekly Circulation (2006) | 13,583 | 9,173 | 22,756 |
| Average Daily Circulation (2006) | | | 9,094 |

*Estimated station totals are sums of the Nielsen TV and Cable TV household estimates for each county in which the station registers viewing of more than 5% as per the Nielsen Survey Methods.

Michigan — Grand Rapids

WXMI
Ch. 17

Network Service: FOX.

Licensee: Tribune Television Holdings Inc., 435 N. Michigan Ave., Suite 1800, Chicago, IL 60611.

Studio: 3117 Plaza Dr. NE, Grand Rapids, MI 49525.

Mailing Address: 3117 Plaza Dr. NE, Grand Rapids, MI 49525.

Phone: 616-364-8722. **Fax:** 616-364-8506.

E-mail: feedback@wxmi.com

Web Site: http://www.wxmi.com

Technical Facilities: Channel No. 17 (488-494 MHz). Authorized power: 1700-kw max. visual. Antenna: 1096-ft above av. terrain, 1043-ft. above ground, 1883-ft. above sea level.

Latitude 42° 41' 15"
Longitude 85° 31' 57"

Digital Facilities: Channel No. 19 (500-506 MHz). Power: 725-kw visual. Antenna: 1004-ft above av. terrain, 952-ft. above ground, 840-ft. above sea level.

Latitude 42° 41' 15"
Longitude 85° 31' 57"

FCC Digital File Number: BPCDT-990825LD. Granted: November 06, 2002.

Note: Latitude and longitude coordinates shown are based on the North American Datum of 1927 (NAD 27) as currently required by the Mass Media Bureau of the FCC.

Satellite Earth Stations: Transmitter Harris; Harris, 6.1-meter C-band; Harris, 4-meter Ku & C-band; Harris receivers.

SNG Mobile Dish: 2.2-meter Ku-band.

Ownership: Tribune Broadcasting Co. (Group Owner).

Began Operation: March 18, 1982.

Represented (sales): Harrington, Righter & Parsons Inc.

Represented (legal): Sidley Austin LLP.

Personnel:

Patricia Kolb, Vice President & General Manager.

Bonnie Hunter, Administrative Operations Director.

Jeff Cartwright, Sales Director.

Shelly Bohr, Local Sales Manager.

Barb Klap, National Sales Manager.

Tim Dye, News Director.

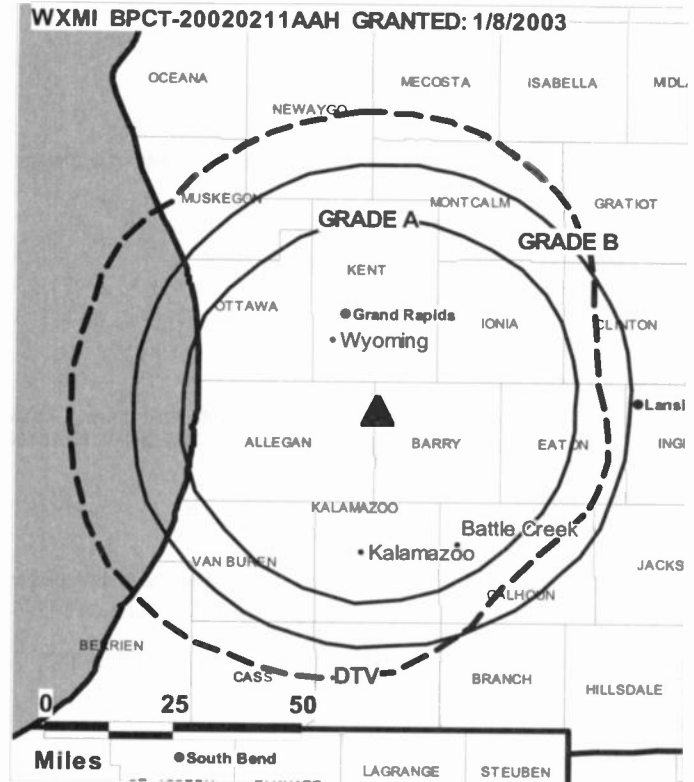
Dale Scholten, Engineering Director.

Mark Krause, Program Director.

Travis Henkaline, Creative Services Director.

Ann Ball, Research Coordinator.

Carol Avey, Traffic Manager.



Highest 30 Sec. Rate: \$5000.

City of License: Grand Rapids.

Station DMA: Grand Rapids-Kalamazoo-Battle Creek, MI. Rank: 39.

Circulation © 2006 Nielsen. Coverage based on Nielsen study.

| GrandTotal | Cable TV Households | Non-cable TV Households | Total TV Households |
|-----------------------------------|---------------------|-------------------------|---------------------|
| Estimated Station Totals * | 434,740 | 362,960 | 797,700 |
| Average Weekly Circulation (2006) | 242,444 | 177,161 | 419,605 |
| Average Daily Circulation (2006) | | | 158,321 |
| Station DMA Total | Cable TV Households | Non-cable TV Households | Total TV Households |
| Estimated Station Totals * | 421,310 | 310,320 | 731,630 |
| Average Weekly Circulation (2006) | 241,403 | 171,109 | 412,512 |
| Average Daily Circulation (2006) | | | 157,044 |
| Other DMA Total | Cable TV Households | Non-cable TV Households | Total TV Households |
| Estimated Station Totals * | 13,430 | 52,640 | 66,070 |
| Average Weekly Circulation (2006) | 1,041 | 6,052 | 7,093 |
| Average Daily Circulation (2006) | | | 1,277 |

*Estimated station totals are sums of the Nielsen TV and Cable TV household estimates for each county in which the station registers viewing of more than 5% as per the Nielsen Survey Methods.

Michigan — Grand Rapids

WXMI-DT Ch. 19

Network Service: FOX.

Licensee: Tribune Television Holdings Inc., 435 N. Michigan Ave., Suite 1800, Chicago, IL 60611.

Studio: 3117 Plaza Dr. NE, Grand Rapids, MI 49525.

Mailing Address: 3117 Plaza Dr. NE, Grand Rapids, MI 49525.

Phone: 616-364-8722. **Fax:** 616-364-8506.

E-mail: feedback@wxmi.com

Web Site: http://www.wxmi.com

Technical Facilities: Channel No. 19 (500-506 MHz). Authorized power: 725-kw visual. Antenna: 1004-ft above av. terrain, 952-ft. above ground, 840-ft. above sea level.

| | | | |
|-----------|-----|-----|-----|
| Latitude | 42° | 41' | 15" |
| Longitude | 85° | 31' | 57" |

Note: Latitude and longitude coordinates shown are based on the North American Datum of 1927 (NAD 27) as currently required by the Mass Media Bureau of the FCC.

Satellite Earth Stations: Transmitter Harris; Harris, 4-meter KC-band; Harris, 6.1-meter C-band; Harris receivers.

Ownership: Tribune Broadcasting Co. (Group Owner).

Began Operation: August 20, 2002. Standard Definition.

Personnel:

Patricia Kolb, Vice President & General Manager.

Bonnie Hunter, Administrative Operations Director.

Jeff Cartwright, Sales Director.

Shelly Bohr, Local Sales Manager.

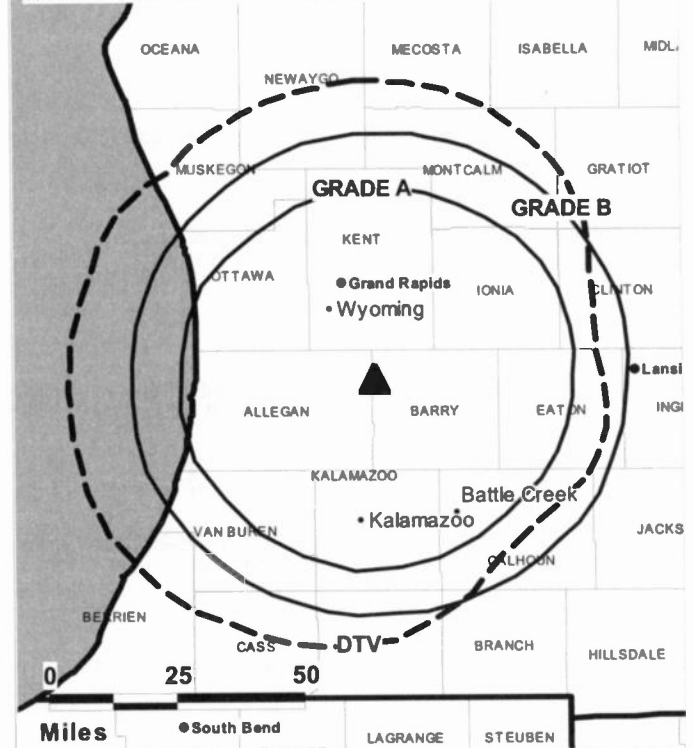
Barb Klap, National Sales Manager.

Tim Dye, News Director.

Dale Scholten, Engineering Director.

Mark Krause, Program Director.

WXMI-DT BPCDT-19990825LD GRANTED: 11/6/2002



© 2007 Warren Communications News

Travis Henkaline, Creative Services Director.

Ann Ball, Research Coordinator.

Carol Avey, Traffic Manager.

City of License: Grand Rapids.

Station DMA: Grand Rapids-Kalamazoo-Battle Creek, MI. Rank: 39.

Nielsen Data: Not available.

WZZM-DT

Ch. 39

Network Service: ABC.

Licensee: Combined Communications Corp. of Oklahoma Inc., 645 3 Mile Rd. NW, Grand Rapids, MI 49544.

Studio: 645 3 Mile Rd. NW, Grand Rapids, MI 49544.

Mailing Address: Box Z, Grand Rapids, MI 49544.

Phone: 616-785-1313. **Fax:** 616-785-1301.

E-mail: comments@wzzm13.com

Web Site: <http://www.wzzm13.com>

Technical Facilities: Channel No. 39 (320-626 MHz). Authorized power: 1000-kw max. visual. Antenna: 1002-ft above av. terrain, 963-ft. above ground, 1748-ft. above sea level.

| | | | |
|-----------|-----|-----|-----|
| Latitude | 43° | 18' | 35" |
| Longitude | 85° | 54' | 45" |

Note: Latitude and longitude coordinates shown are based on the North American Datum of 1927 (NAD 27) as currently required by the Mass Media Bureau of the FCC.

Ownership: Gannett Co. Inc. (Group Owner).

Began Operation: June 12, 2002. Standard Definition.

Represented (sales): Blair Television.

Personnel:

Janet Mason, President & General Manager.

Chuck Mikowski, Vice President & Technology Director.

Kim Krause, General Sales Manager.

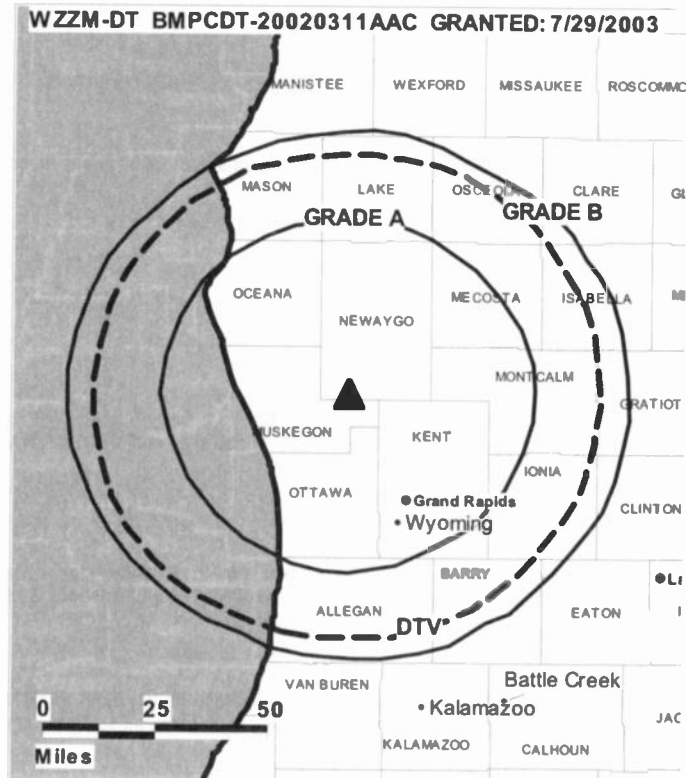
Chris Legg, Local Sales Manager.

Tim Siegel, National Sales Manager.

Tim Geraghty, News Director.

Karen Kriscunas, Business Manager.

Al Forist, Program Coordinator.



Linda Granger, Promotion Director.

Jay Lowe, Production Manager.

Deb Hudelson, Traffic Manager.

City of License: Grand Rapids.

Station DMA: Grand Rapids-Kalamazoo-Battle Creek, MI. **Rank:** 39.

Nielsen Data: Not available.

Michigan — Grand Rapids

WZZM-TV

Ch. 13

Network Service: ABC.

Licensee: Combined Communications Corp. of Oklahoma Inc., 7950 Jones Branch Dr., McLean, VA 22107.

Studio: 645 3 Mile Rd. NW, Grand Rapids, MI 49544.

Mailing Address: Box Z, Grand Rapids, MI 49501.

Phone: 616-785-1313. **Fax:** 616-785-1301.

E-mail: management@wzzm13.com

Web Site: http://www.wzzm13.com

Technical Facilities: Channel No. 13 (210-216 MHz). Authorized power: 257-kw visual. Antenna: 1064-ft above av. terrain, 1025-ft. above ground, 1810-ft. above sea level.

| | | | |
|-----------|-----|-----|-----|
| Latitude | 43° | 18' | 35" |
| Longitude | 85° | 54' | 45" |

Digital Facilities: Channel No. 39 (320-626 MHz). Power: 1000-kw max. visual. Antenna: 1002-ft above av. terrain, 963-ft. above ground, 1748-ft. above sea level.

| | | | |
|-----------|-----|-----|-----|
| Latitude | 43° | 18' | 35" |
| Longitude | 85° | 54' | 45" |

Note: Latitude and longitude coordinates shown are based on the North American Datum of 1927 (NAD 27) as currently required by the Mass Media Bureau of the FCC.

Satellite Earth Stations: Transmitter Harris; Harris, 6.1-meter C-band; Andrew, 7.3-meter C-band; RCA, 4.5-meter Ku-band; M/A-Com, Harris, Avantek receivers.

News Services: CNN Newsource, AP, ABC NewsOne.

Ownership: Gannett Co. Inc. (Group Owner).

Began Operation: November 1, 1962. Started on interim basis with all four applicants operating on a cooperative basis. Began operation as West Michigan Telecasters Inc. on January 25, 1965. Transfer of control to Synercom Communications Corp. approved by FCC September 17, 1969. Split-off to Lewis V. Chamberlin, et al., approved by FCC December 31, 1973. Sale to Wometco Enterprises Inc. approved by FCC December 8, 1977 (Television Digest, Vol. 16:36, 17:50). Sale to KKR approved by FCC April 11, 1984 (Vol. 23:39, 52, 24:14, 16). Sale to Price Communications approved by FCC December 19, 1985. Sale to Northstar Television Group approved by FCC September 11, 1989. Sale to Argyle Television Holdings II Inc. approved by FCC November 7, 1994 (Vol. 34:37, 35:2). Sale to present owner by Argyle Television approved by FCC January 27, 1997 (Vol. 36:49, 37:5, 6).

Represented (sales): Blair Television.

Represented (legal): Wiley, Rein & Fielding.

Represented (engineering): A. D. Ring PA.

Personnel:

Janet Mason, President & General Manager.

Chuck Mikowski, Vice President & Technology Director.

Kim Krause, General Sales Manager.

Chris Legg, Local Sales Manager.

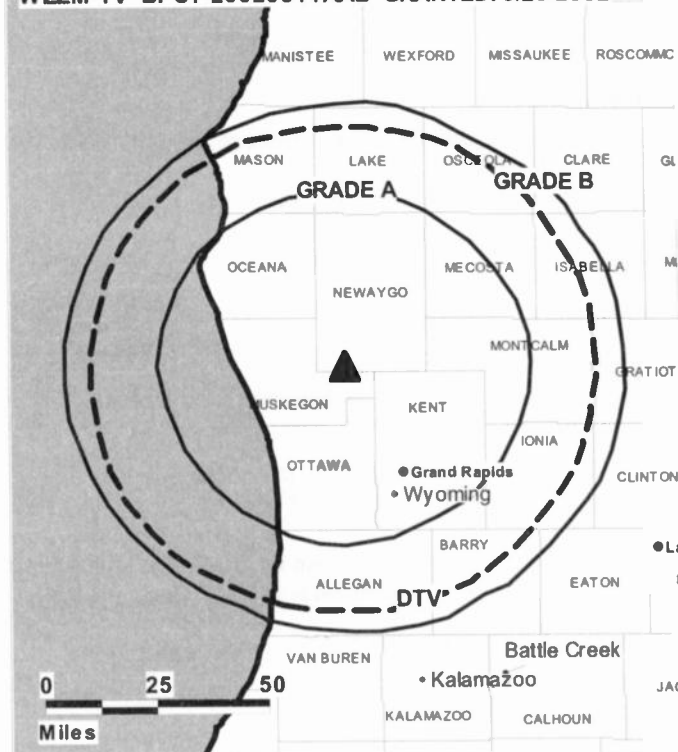
Tim Siegel, National Sales Manager.

Tim Geraghty, News Director.

Karen Kriscunas, Business Manager.

Al Forist, Program Coordinator.

WZZM-TV BPCT-20020311AAB GRANTED: 6/20/2002



© 2007 Warren Communications News

Linda Granger, Creative Services Director.

Jay Lowe, Production Manager.

Deb Hudelson, Traffic Manager.

Rates: On request.

City of License: Grand Rapids.

Station DMA: Grand Rapids-Kalamazoo-Battle Creek, MI. Rank: 39.

Circulation © 2006 Nielsen. Coverage based on Nielsen study.

| GrandTotal | Cable TV Households | Non-cable TV Households | Total TV Households |
|-----------------------------------|---------------------|-------------------------|---------------------|
| Estimated Station Totals * | 398,900 | 341,590 | 740,490 |
| Average Weekly Circulation (2006) | 230,773 | 150,454 | 381,227 |
| Average Daily Circulation (2006) | | | 184,438 |
| Station DMA Total | Cable TV Households | Non-cable TV Households | Total TV Households |
| Estimated Station Totals * | 365,670 | 310,320 | 675,990 |
| Average Weekly Circulation (2006) | 219,997 | 142,236 | 362,233 |
| Average Daily Circulation (2006) | | | 175,718 |
| Other DMA Total | Cable TV Households | Non-cable TV Households | Total TV Households |
| Estimated Station Totals * | 33,230 | 31,270 | 64,500 |
| Average Weekly Circulation (2006) | 10,776 | 8,218 | 18,994 |
| Average Daily Circulation (2006) | | | 8,720 |

*Estimated station totals are sums of the Nielsen TV and Cable TV household estimates for each county in which the station registers viewing of more than 5% as per the Nielsen Survey Methods.

Michigan — Iron Mountain

WDHS

Ch. 8

Network Service: IND.

Licensee: W. Russell Withers Jr., 1500 E. B St., Iron Mountain, MI 49801.

Studio: 1500 E. B St., Iron Mountain, MI 49801.

Mailing Address: Box 1508, Mount Vernon, IL 62864.

Phone: 906-776-8888; 618-242-3500. **Fax:** 906-776-8888.

Technical Facilities: Channel No. 8 (180-186 MHz). Authorized power: 316-kw visual.
Antenna: 561-ft above av. terrain, 161-ft. above ground, 1686-ft. above sea level.

| | | | |
|-----------|-----|-----|-----|
| Latitude | 45° | 49' | 10" |
| Longitude | 88° | 02' | 35" |

Transmitter: 1500 E. B St., Millie Hill.

Digital Facilities: Channel No. 22 (518-524 MHz). Power: 37-kw max. visual.
Antenna: 561-ft above av. terrain, 161-ft. above ground.

| | | | |
|-----------|-----|-----|-----|
| Latitude | 45° | 49' | 10" |
| Longitude | 88° | 02' | 35" |

FCC Digital File Number: BPCDT-19991029AGA. Granted: June 15, 2000.

Note: Latitude and longitude coordinates shown are based on the North American Datum of 1927 (NAD 27) as currently required by the Mass Media Bureau of the FCC.

Ownership: W. Russell Withers Jr. (Group Owner).

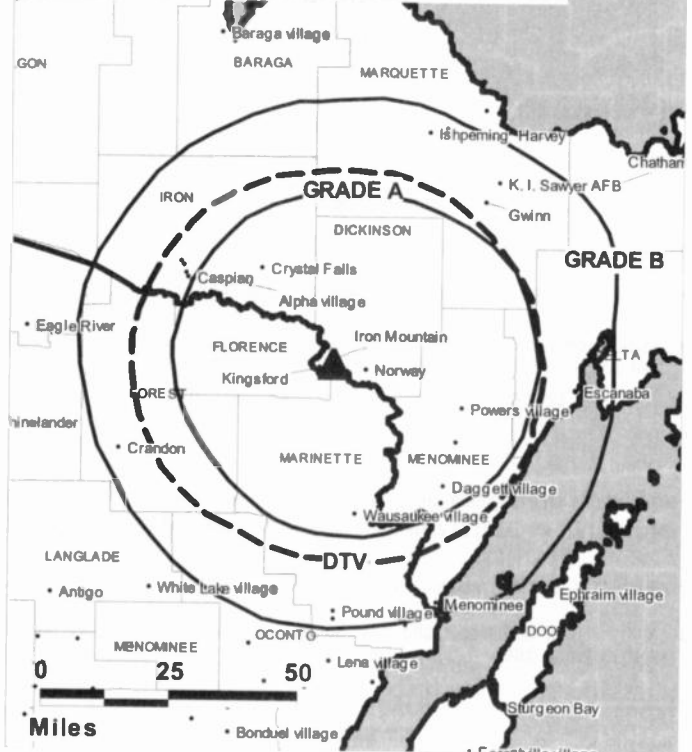
Began Operation: October 19, 1994. Sale to Fant Broadcasting by Danny Hood Evangelistic Assn. approved by FCC November 13, 1995 but not consummated. Sale to present owner by Danny Hood Evangelistic Assn. approved by FCC October 30, 1996. Sale to MCI Inc. (Mario Iacobelli) approved by FCC April 25, 1997 but never consummated.

Represented (legal): Dennis J. Kelly.

Personnel:

Sue Quadrani, Station Manager.

WDHS BPCT-19960711KL GRANTED: 6/25/1998



© 2007 Warren Communications News

Rates: On request.

City of License: Iron Mountain. **Station DMA:** Marquette, MI. **Rank:** 178.

Nielsen Data: Not available.

Michigan — Iron Mountain

WDHS-DT

Ch. 22

Network Service: IND.

Grantee: W. Russell Withers Jr., Box 1508, Mount Vernon, IL 62864.

Studio: 1500 E. B St., Iron Mountain, MI 49801.

Mailing Address: Box 1508, Mount Vernon, IL 62864.

Phone: 906-776-8888; 618-242-3500. **Fax:** 906-776-8888.

Technical Facilities: Channel No. 22 (518-524 MHz). Authorized power: 37-kw max. visual. Antenna: 561-ft above av. terrain, 161-ft. above ground.

| | | | |
|-----------|-----|-----|-----|
| Latitude | 45° | 49' | 10" |
| Longitude | 88° | 02' | 35" |

Note: Latitude and longitude coordinates shown are based on the North American Datum of 1927 (NAD 27) as currently required by the Mass Media Bureau of the FCC.

Ownership: W. Russell Withers Jr. (Group Owner).

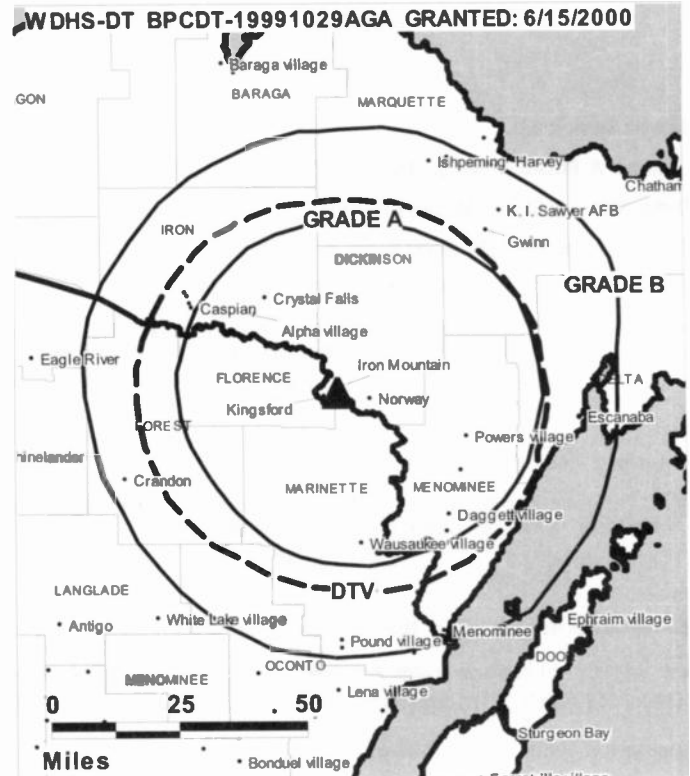
Began Operation: Station operating under Special Temporary Authority at 5.7-kw max. visual; no on-air date

Personnel:

Sue Quadrani, Station Manager.

City of License: Iron Mountain. **Station DMA:** Marquette, MI. **Rank:** 178.

Nielsen Ota: Not available.



© 2007 Warren Communications News

Michigan — Ishpeming

WBUP
Ch. 10

Network Service: ABC.

Licensee: Lake Superior Community Broadcasting Corp., 1390 Bagley St., Alpena, MI 49707.

Studio: 2025 U.S. 41 W, Marquette, MI 49855.

Mailing Address: 2025 U.S. 41 W, Marquette, MI 49855.

Phone: 906-225-5700. **Fax:** 906-225-5998.

E-mail: deanl@wbuptv.com

Web Site: http://www.wbuptv.com

Technical Facilities: Channel No. 10 (192-198 MHz). Authorized power: 133-kw visual. Antenna: 344-ft above av. terrain, 310-ft. above ground, 1810-ft. above sea level.

Latitude 46° 21' 10"
Longitude 87° 51' 15"

Transmitter: 18.6-mi. SSW of Ishpeming.

Note: Latitude and longitude coordinates shown are based on the North American Datum of 1927 (NAD 27) as currently required by the Mass Media Bureau of the FCC.

News Services: ABC NewsOne, AP.

Ownership: Lake Superior Community Broadcasting Corp. (Group Owner).

Began Operation: January 15, 2003. Sale to present owner by Scanlan Television Corp. approved by FCC January 15, 2004.

Represented (sales): Continental Television Sales.

Represented (engineering): duTreil, Lundin & Rackley Inc.

Personnel:

Curt Smith, General Manager & Program Director.

Dean Laitinen, Station & Operations Manager.

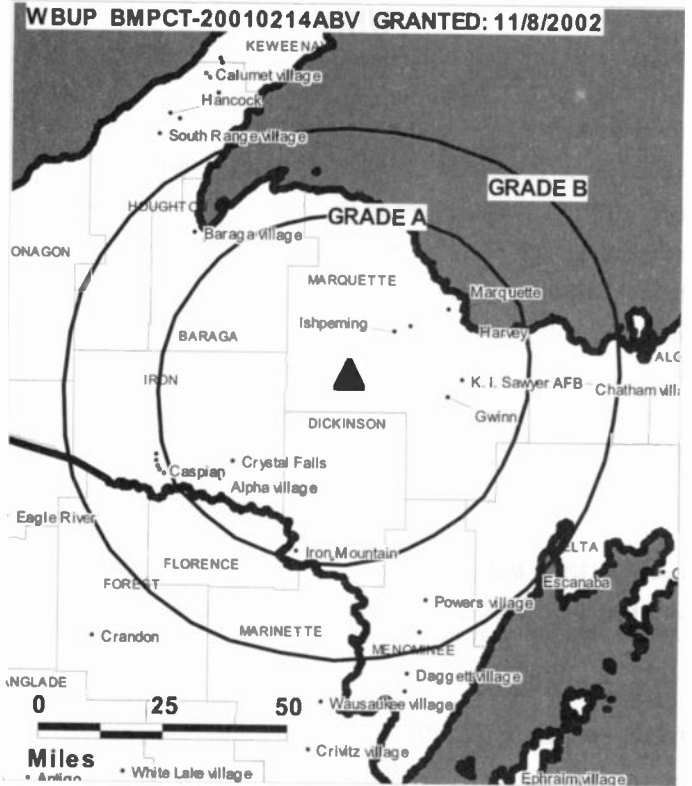
Lucia Shyriak, Local Sales Manager.

Gary Langley, Chief Engineer.

Ken Baynard, Promotion & Production Manager.

Justine Marshall, Traffic Manager.

City of License: Ishpeming. **Station DMA:** Marquette, MI. **Rank:** 178.



Circulation © 2006 Nielsen. Coverage based on Nielsen study.

| GrandTotal | Cable TV Households | Non-cable TV Households | Total TV Households |
|-----------------------------------|---------------------|-------------------------|---------------------|
| Estimated Station Totals * | 12,820 | 12,900 | 25,720 |
| Average Weekly Circulation (2006) | 972 | 2,176 | 3,148 |
| Average Daily Circulation (2006) | | | 485 |
| Station OMA Total | Cable TV Households | Non-cable TV Households | Total TV Households |
| Estimated Station Totals * | 12,820 | 12,900 | 25,720 |
| Average Weekly Circulation (2006) | 972 | 2,176 | 3,148 |
| Average Daily Circulation (2006) | | | 485 |

*Estimated station totals are sums of the Nielsen TV and Cable TV household estimates for each county in which the station registers viewing of more than 5% as per the Nielsen Survey Methods.

WHTV
Ch. 18

Network Service: MNT.

Licensee: Spartan TV LLC, 2820 E. Saginaw St., Lansing, MI 48912.

Studio: 2820 E. Saginaw St., Lansing, MI 48912.

Mailing Address: 2820 E. Saginaw St., Lansing, MI 48912.

Phone: 517-372-9497. **Fax:** 517-372-9499.

E-mail: lori@upn18.com

Web Site: http://www.upn18.com

Technical Facilities: Channel No. 18 (494-500 MHz). Authorized power: 200-kw max. visual. Antenna: 899-ft above av. terrain, 903-ft. above ground, 1842-ft. above sea level.

Latitude 42° 25' 13"
Longitude 84° 31' 25"

Transmitter: 120 W. Michigan Ave.

Digital Facilities: Channel No. 34 (590-596 MHz). Power: 11.5-kw max. visual, aural. Antenna: 928-ft above av. terrain, 925-ft. above ground, 1821-ft. above sea level.

Latitude 42° 41' 19"
Longitude 84° 22' 35"

FCC Digital File Number: BMPCDT-20000501AEL. Granted: August 30, 2006.

Note: Latitude and longitude coordinates shown are based on the North American Datum of 1927 (NAD 27) as currently required by the Mass Media Bureau of the FCC.

Ownership: Donald Wilson (Group Owner); Venture Technologies Group LLC (Group Owner); Frank Washington (Group Owner).

Began Operation: July 1, 1999.

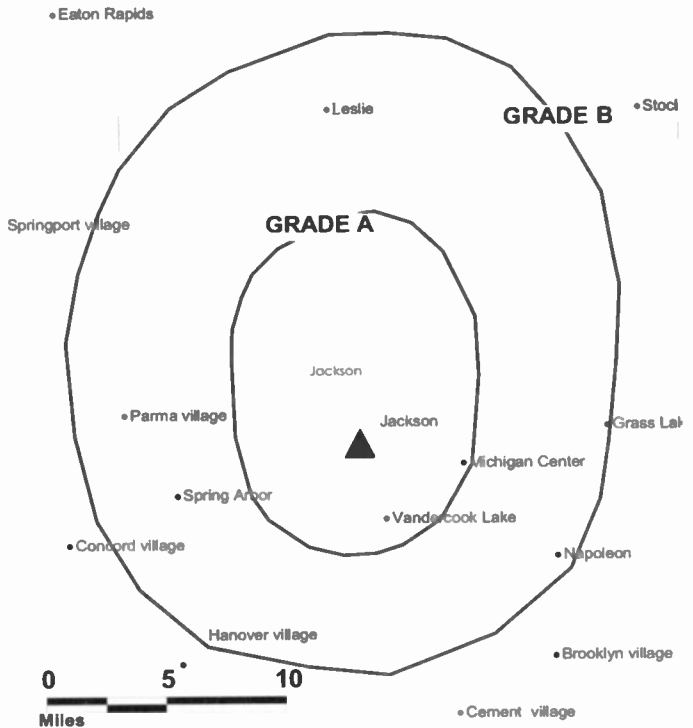
Personnel:

Lori Harper, Station Manager.

Rates: On request.

City of License: Jackson. **Station DMA:** Lansing, MI. Rank: 112.

WHTV BPCT-930622KH GRANTED: 1/4/1999



© 2007 Warren Communications News

Circulation © 2006 Nielsen. Coverage based on Nielsen study.

| GrandTotal | Cable TV Households | Non-cable TV Households | Total TV Households |
|-----------------------------------|---------------------|-------------------------|---------------------|
| Estimated Station Totals * | 163,160 | 99,900 | 263,060 |
| Average Weekly Circulation (2006) | 34,922 | 12,645 | 47,567 |
| Average Daily Circulation (2006) | | | 14,665 |
| Station DMA Total | Cable TV Households | Non-cable TV Households | Total TV Households |
| Estimated Station Totals * | 149,360 | 99,900 | 249,260 |
| Average Weekly Circulation (2006) | 34,122 | 12,645 | 46,767 |
| Average Daily Circulation (2006) | | | 14,486 |
| Other DMA Total | Cable TV Households | Non-cable TV Households | Total TV Households |
| Estimated Station Totals * | 13,800 | 0 | 13,800 |
| Average Weekly Circulation (2006) | 800 | 0 | 800 |
| Average Daily Circulation (2006) | | | 179 |

*Estimated station totals are sums of the Nielsen TV and Cable TV household estimates for each county in which the station registers viewing of more than 5% as per the Nielsen Survey Methods.



FULLY SEARCHABLE • CONTINUOUSLY UPDATED • DISCOUNT RATES FOR PRINT PURCHASERS

For more information call 800-771-9202 or visit www.warren-news.com

WLLA
Ch. 64

Network Service: IND.

Licensee: Christian Faith Broadcast Inc., 3809 Maple Ave., Box 247, Castalia, OH 44824.

Studio: 7048 Kilgore Rd., Kalamazoo, MI 49001.

Mailing Address: Box 3157, Kalamazoo, MI 49003.

Phone: 269-345-6421. **Fax:** 269-345-5665.

E-mail: wgnn@lrbcg.com

Web Site: http://www.wlla.com

Technical Facilities: Channel No. 64 (770-776 MHz). Authorized power: 5000-kw max. visual. Antenna: 1086-ft above av. terrain, 1066-ft. above ground, 1939-ft. above sea level.

Latitude 42° 33' 52"
Longitude 85° 27' 31"

Transmitter: 1870-ft. N of Keller Rd. & 1804-ft. W of Norris Rd.

Digital Facilities: Channel No. 45 (656-662 MHz). Power: 440-kw max. visual. Antenna: 1085-ft above av. terrain, 1066-ft. above ground, 1938-ft. above sea level.

Latitude 42° 33' 52"
Longitude 85° 27' 31"

FCC Digital File Number: BPCDT-19991108AAD. Granted: January 10, 2006.

Note: Latitude and longitude coordinates shown are based on the North American Datum of 1927 (NAD 27) as currently required by the Mass Media Bureau of the FCC.

Ownership: Christian Faith Broadcast Inc. (Group Owner).

Began Operation: June 30, 1987.

Represented (engineering): Smith Electronics.

Personnel:

Richard Hawkins, General Manager & Business Manager.

Kelly Popplewell, Local Sales Manager & Promotion Director.

Rusty Yost, Chief Engineer.

Barbara Hawkins, Program Director.

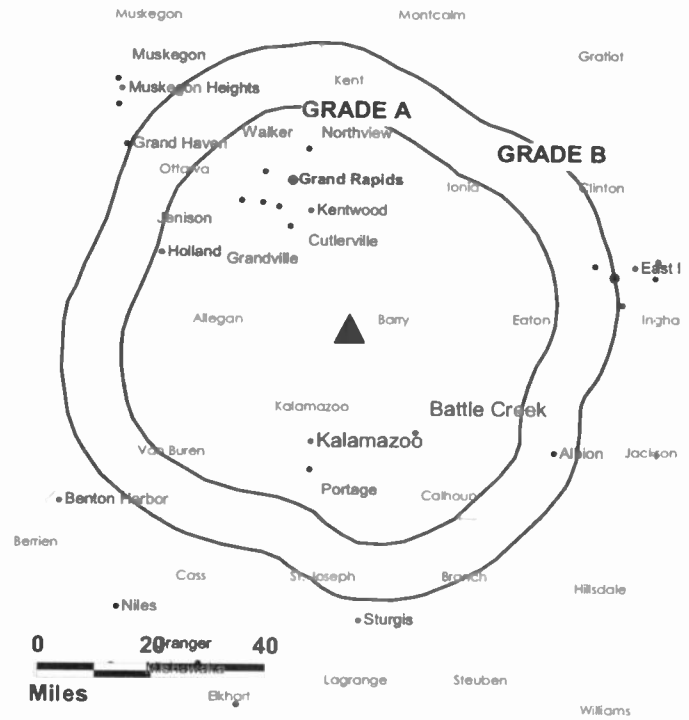
Deloris Watts, Traffic Manager.

Highest 30 Sec. Rate: \$65.

City of License: Kalamazoo.

Station DMA: Grand Rapids-Kalamazoo-Battle Creek, MI. Rank: 39.

WLLA BMPCT-960711KI GRANTED: 4/12/00



© 2007 Warren Communications News

Circulation © 2006 Nielsen. Coverage based on Nielsen study.

| GrandTotal | Cable TV Households | Non-cable TV Households | Total TV Households |
|-----------------------------------|---------------------|-------------------------|---------------------|
| Estimated Station Totals * | 12,380 | 0 | 12,380 |
| Average Weekly Circulation (2006) | 669 | 0 | 669 |
| Average Daily Circulation (2006) | | | 99 |

| Station DMA Total | Cable TV Households | Non-cable TV Households | Total TV Households |
|-----------------------------------|---------------------|-------------------------|---------------------|
| Estimated Station Totals * | 12,380 | 0 | 12,380 |
| Average Weekly Circulation (2006) | 669 | 0 | 669 |
| Average Daily Circulation (2006) | | | 99 |

*Estimated station totals are sums of the Nielsen TV and Cable TV household estimates for each county in which the station registers viewing of more than 5% as per the Nielsen Survey Methods.

WWMT
Ch. 3

Network Service: CBS.

Licensee: Freedom Broadcasting of Michigan Licensee LLC, 590 W. Maple St., Kalamazoo, MI 49008.

Studios: 25 W. Michigan, Suite 1206, Battle Creek, MI 49017; 590 W. Maple St., Kalamazoo, MI 49008.

Mailing Address: 590 W. Maple St., Kalamazoo, MI 49008.

Phone: 269-388-3333; 800-875-3333. **Fax:** 269-388-8228.

E-mail: nanckem@wwmt.com

Web Site: http://www.wwmt.com/

Technical Facilities: Channel No. 3 (60-66 MHz). Authorized power: 100-kw visual, 20-kw aural. Antenna: 1000-ft above av. terrain, 1130-ft. above ground, 1900-ft. above sea level.

| | | | |
|-----------|-----|-----|-----|
| Latitude | 42° | 37' | 56" |
| Longitude | 85° | 32' | 16" |

Transmitter: 0.25-mi. E of Bradley & Patterson Rds., Yankee Springs area.

Digital Facilities: Channel No. 2 (54-60 MHz). Power: 10-kw visual. Antenna: 1001-ft above av. terrain, 1043-ft. above ground, 770-ft. above sea level.

| | | | |
|-----------|-----|-----|-----|
| Latitude | 42° | 37' | 56" |
| Longitude | 85° | 32' | 16" |

FCC Digital File Number: BPCDT-990729KE. Granted: May 09, 2001.

Note: Latitude and longitude coordinates shown are based on the North American Datum of 1927 (NAD 27) as currently required by the Mass Media Bureau of the FCC.

News Services: CBS Newspath, AP.

Ownership: Freedom Communications Holdings Inc. (Group Owner).

Began Operation: June 1, 1950. Sale to Gillett Broadcasting by Fetzer TV Corp. approved by FCC October 29, 1985. Transfer to Busse Broadcasting Corp. approved by FCC July 31, 1987. Sale to Granite Broadcasting Corp. by Busse Broadcasting Corp. approved by FCC April 6, 1995 (Television Digest, Vol. 35:2, 18, 23). Sale to Freedom Broadcasting Inc. by Granite Broadcasting Corp. approved by FCC June 22, 1998 (Vol. 38:30). Sale to present owner by Freedom Broadcasting Inc. approved by FCC April 1, 2004.

Represented (sales): TeleRep Inc.

Represented (legal): Latham & Watkins.

Personnel:

Tom Long, Vice President & General Manager.

James Y. Wagner, General Sales Manager.

Shawn Ferenc, Local & National Sales Manager.

Noel Sederstrom, News Director.

Jim Steffey, Chief Engineer.

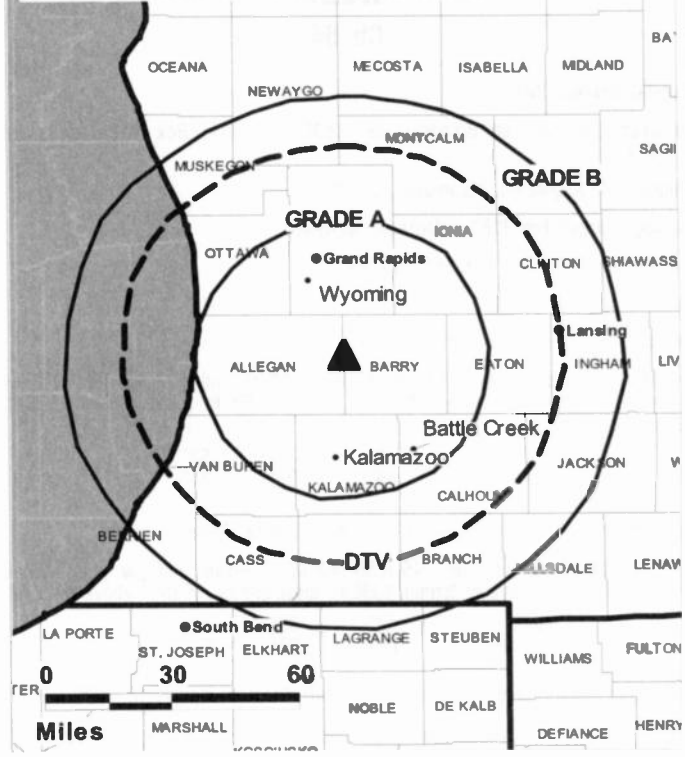
Jeannene Evans, Controller.

Nancy Kern, Program Manager.

Roberta Tepper, Promotion Director.

Jeff Watts, Broadcast Services Manager.

WWMT BPCT-2745 GRANTED: 6/29/1960



© 2007 Warren Communications News

Margie Candela, Human Resources Manager.

Rates: On request.

City of License: Kalamazoo.

Station DMA: Grand Rapids-Kalamazoo-Battle Creek, MI. Rank: 39.

Circulation © 2006 Nielsen. Coverage based on Nielsen study.

| GrandTotal | Cable TV Households | Non-cable TV Households | Total TV Households |
|-----------------------------------|------------------------|----------------------------|------------------------|
| Estimated Station Totals * | 511,540 | 344,580 | 856,120 |
| Average Weekly Circulation (2006) | 326,984 | 183,619 | 510,603 |
| Average Daily Circulation (2006) | | | 262,738 |
| Station DMA Total | Cable TV Households | Non-cable TV Households | Total TV Households |
| Estimated Station Totals * | 421,310 | 310,320 | 731,630 |
| Average Weekly Circulation (2006) | 318,253 | 181,074 | 499,327 |
| Average Daily Circulation (2006) | | | 259,957 |
| Other DMA Total | Cable TV Households | Non-cable TV Households | Total TV Households |
| Estimated Station Totals * | 90,230 | 34,260 | 124,490 |
| Average Weekly Circulation (2006) | 8,731 | 2,545 | 11,276 |
| Average Daily Circulation (2006) | | | 2,781 |

*Estimated station totals are sums of the Nielsen TV and Cable TV household estimates for each county in which the station registers viewing of more than 5% as per the Nielsen Survey Methods.

WWMT-DT
Ch. 2

Network Service: CW, CBS.

Licensee: Freedom Broadcasting of Michigan Licensee LLC, 590 W. Maple St., Kalamazoo, MI 49008.

Studios: 25 W. Michigan, Suite 1206, Battle Creek, MI 49017; 509 W. Maple St., Kalamazoo, MI 49008.

Mailing Address: 590 W. Maple St., Kalamazoo, MI 49008.

Phone: 269-388-3333; 800-875-3333. **Fax:** 269-388-8228.

E-mail: nanckem@wwmt.com

Web Site: http://www.wwmt.com

Technical Facilities: Channel No. 2 (54-60 MHz). Authorized power: 10-kw visual. Antenna: 1001-ft above av. terrain, 1043-ft. above ground, 770-ft. above sea level.

| | | | |
|-----------|-----|-----|-----|
| Latitude | 42° | 37' | 56" |
| Longitude | 85° | 32' | 16" |

Transmitter: 0.25-mi. E. of Bradley & Patterson Rds., Yankee Springs area.

Note: Latitude and longitude coordinates shown are based on the North American Datum of 1927 (NAD 27) as currently required by the Mass Media Bureau of the FCC.

News Services: CBS Newspath, CNN Newsource.

Ownership: Freedom Communications Holdings Inc. (Group Owner).

Began Operation: May 1, 2002.

Represented (legal): Latham & Watkins.

Represented (sales): TeleRep Inc.

Personnel:

Tom Long, Vice President & General Manager.

James Y. Wagner, General Sales Manager.

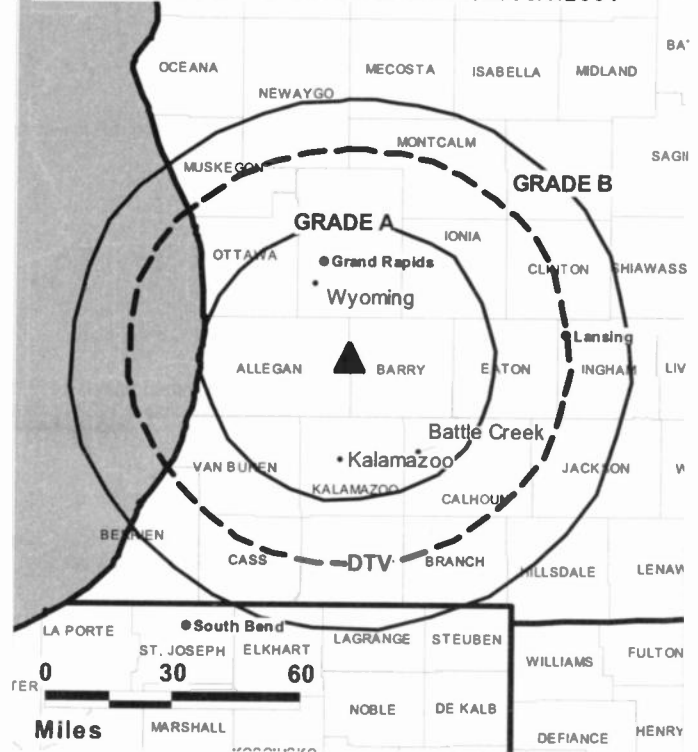
Shawn Ferenc, Local & National Sales Manager.

Noel Sederstrom, News Director.

Jim Steffey, Chief Engineer.

Jeannene Evans, Controller.

WWMT-DT BPCDT-19990729KE GRANTED: 5/9/2001



© 2007 Warren Communications News

Nancy Kern, Program Manager.

Roberta Tepper, Promotion Director.

Jeff Watts, Broadcast Services Manager.

Margie Candela, Human Resources Manager.

City of License: Kalamazoo.

Station OMA: Grand Rapids-Kalamazoo-Battle Creek, MI. **Rank:** 39.

Nielsen Data: Not available.

Michigan — Lansing

WLAJ Ch. 53

Network Service: ABC.

Licensee: Freedom Broadcasting of Michigan Licensee LLC, 590 W. Maple St., Kalamazoo, MI 49008.

Studio: 5815 S. Pennsylvania Ave., Lansing, MI 48911.

Mailing Address: 5815 S. Pennsylvania Ave., Lansing, MI 48911.

Phone: 517-394-5300. **Fax:** 517-887-0077.

E-mail: susana@wlaaj.com

Web Site: http://www.abc53.com

Technical Facilities: Channel No. 53 (704-710 MHz). Authorized power: 1410-kw max. visual. Antenna: 984-ft above av. terrain, 991-ft. above ground, 1932-ft. above sea level.

Latitude 42° 25' 13"
Longitude 84° 31' 25"

Digital Facilities: Channel No. 51 (692-698 MHz). Power: 900-kw max. visual, aural. Antenna: 984-ft above av. terrain, 991-ft. above ground, 1932-ft. above sea level.

Latitude 42° 25' 13"
Longitude 84° 31' 25"

FCC Digital File Number: BPCDT-19991029ABU. Granted: July 16, 2003.

Note: Latitude and longitude coordinates shown are based on the North American Datum of 1927 (NAD 27) as currently required by the Mass Media Bureau of the FCC.

Multichannel TV Sound: Stereo and separate audio program.

Satellite Earth Stations: Transmitter Harris; Andrew, 7.3-meter KC-band; Andrew, 7.3-meter C-band; DH Satellite, 3.8-meter; Andrew, 4.5-meter C-band; Standard Communications, Andrew receivers.

Ownership: Freedom Communications Holdings Inc. (Group Owner).

Began Operation: October 13, 1990. Sale to present owner by Freedom Broadcasting Inc. approved by FCC April 1, 2004.

Represented (sales): TeleRep Inc.

Represented (legal): Latham & Watkins.

Personnel:

James Wareham, Vice President & General Manager.

Susan Angel, Local Sales Manager.

Shanna Machosek, Traffic Manager & National Sales Manager.

Jim Fordyce, News & Program Director.

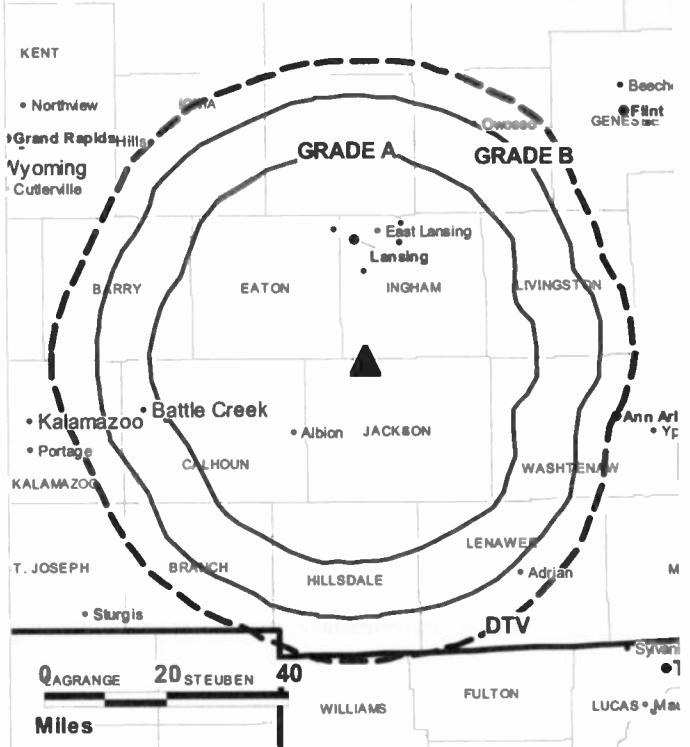
Michael Winsky, Chief Engineer.

Jeannene Evans, Business Manager.

Chuck Toner, Promotion & Production Manager.

Highest 30 Sec. Rate: \$2000.

WLAJ BMPCT-20030423AAX GRANTED: 7/18/2003



City of License: Lansing. **Station DMA:** Lansing, MI. **Rank:** 112.

Circulation © 2006 Nielsen. Coverage based on Nielsen study.

| GrandTotal | Cable TV Households | Non-cable TV Households | Total TV Households |
|-----------------------------------|------------------------|----------------------------|------------------------|
| Estimated Station Totals * | 204,990 | 127,750 | 332,740 |
| Average Weekly Circulation (2006) | 99,882 | 41,721 | 141,603 |
| Average Daily Circulation (2006) | | | 48,090 |
| Station DMA Total | Cable TV Households | Non-cable TV Households | Total TV Households |
| Estimated Station Totals * | 156,890 | 99,900 | 256,790 |
| Average Weekly Circulation (2006) | 96,488 | 39,615 | 136,103 |
| Average Daily Circulation (2006) | | | 46,720 |
| Other DMA Total | Cable TV Households | Non-cable TV Households | Total TV Households |
| Estimated Station Totals * | 48,100 | 27,850 | 75,950 |
| Average Weekly Circulation (2006) | 3,394 | 2,106 | 5,500 |
| Average Daily Circulation (2006) | | | 1,370 |

*Estimated station totals are sums of the Nielsen TV and Cable TV household estimates for each county in which the station registers viewing of more than 5% as per the Nielsen Survey Methods.

WLAJ-DT
Ch. 51

Network Service: CW, ABC.

Licensee: Freedom Broadcasting of Michigan Licensee LLC, 590 W. Maple St., Kalamazoo, MI 49008.

Studio: 5815 S. Pennsylvania Ave., Lansing, MI 48911.

Mailing Address: 5815 S. Pennsylvania Ave., Lansing, MI 48911.

Phone: 517-394-5300. **Fax:** 517-887-0077.

E-mail: susana@wla.com

Web Site: <http://www.abc53.com>

Technical Facilities: Channel No. 51 (692-698 MHz). Authorized power: 900-kw max. visual, aural. Antenna: 984-ft above av. terrain, 991-ft. above ground, 1932-ft. above sea level.

| | | | |
|-----------|-----|-----|-----|
| Latitude | 42° | 25' | 13" |
| Longitude | 84° | 31' | 25" |

Note: Latitude and longitude coordinates shown are based on the North American Datum of 1927 (NAD 27) as currently required by the Mass Media Bureau of the FCC.

News Services: ABC NewsOne, CNN Newsource, AP.

Ownership: Freedom Communications Holdings Inc. (Group Owner).

Began Operation: April 1, 2002.

Represented (legal): Latham & Watkins.

Represented (sales): TeleRep Inc.

Personnel:

James Wareham, Vice President & General Manager.

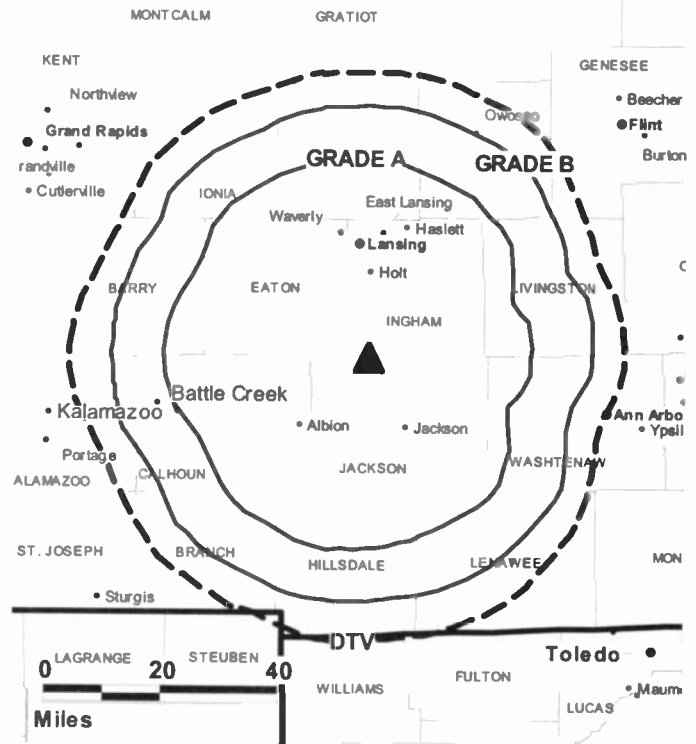
Susan Angel, Local Sales Manager.

Shanna Machosek, Traffic Manager & National Sales Manager.

Jim Fordyce, News & Program Director.

Michael Winsky, Chief Engineer.

WLAJ-DT BPCDT-20030423AAW GRANTED: 7/16/2003



© 2007 Warren Communications News

Jeannene Evans, Business Manager.

Chuck Toner, Promotion & Production Manager.

Highest 30 Sec. Rate: \$1000.

City of License: Lansing. **Station DMA:** Lansing, MI. **Rank:** 112.

Nielsen Data: Not available.

Michigan — Lansing

WLNS-DT Ch. 59

Network Service: CBS.

Licensee: Young Broadcasting of Lansing Inc., 2820 E. Saginaw St., Lansing, MI 48912.

Studio: 2820 E. Saginaw St., Lansing, MI 48912.

Mailing Address: 2820 E. Saginaw St., Lansing, MI 48912.

Phone: 517-372-8282. **Fax:** 517-372-1507.

E-mail: gm@wlms.com

Web Site: <http://www.wlms.com>

Technical Facilities: Channel No. 59 (740-746 MHz). Authorized power: 1000-kw max. visual. Antenna: 945-ft above av. terrain, 942-ft. above ground.

| | | | |
|-----------|-----|-----|-----|
| Latitude | 42° | 41' | 19" |
| Longitude | 84° | 22' | 35" |

Note: Latitude and longitude coordinates shown are based on the North American Datum of 1927 (NAD 27) as currently required by the Mass Media Bureau of the FCC.

Ownership: Young Broadcasting Inc. (Group Owner).

Personnel:

Debra McDermitt, President.

Mark Arminio, Vice President & General Manager.

Doug Powers, Station & Traffic Manager.

Tony Finelli, General Sales Manager.

Bob Serre, Local Sales Manager.

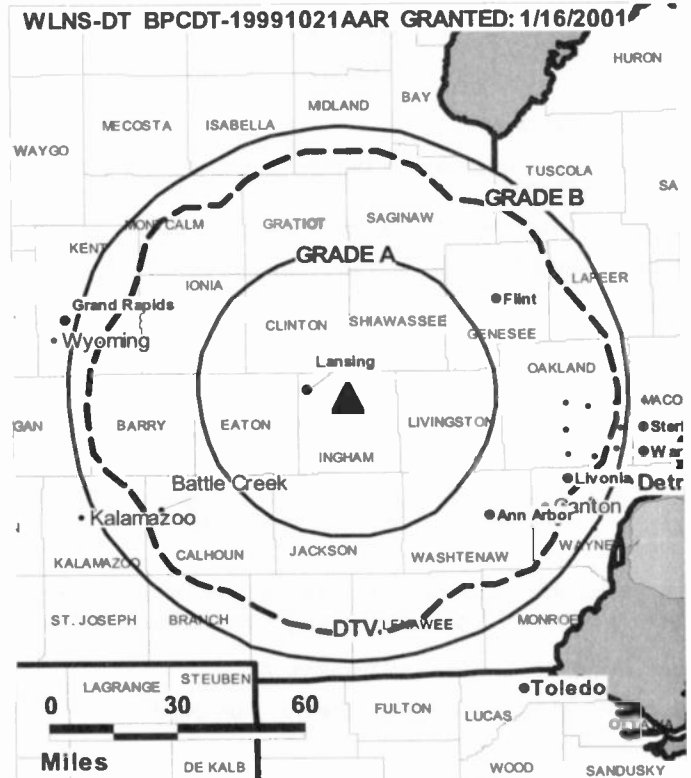
Phil Hendrix, News Director.

Cory Cummings, Chief Engineer.

Dawn Thompson, Business Manager.

Teresa Morton, Program Director.

Dan Clark, Promotion Director.



Gene Shanahan, Operations & Production Manager.

Rates: On request.

City of License: Lansing. **Station DMA:** Lansing, MI. **Rank:** 112.

Nielsen Data: Not available.

WLNS-TV
Ch. 6

Network Service: CBS.

Licensee: Young Broadcasting of Lansing Inc., 2820 E. Saginaw St., Lansing, MI 48912.

Studio: 2820 E. Saginaw St., Lansing, MI 48912.

Mailing Address: 2820 E. Saginaw St., Lansing, MI 48912.

Phone: 517-372-8282. **Fax:** 517-372-1507.

E-mail: gm@wlns.com

Web Site: http://www.wlns.com

Technical Facilities: Channel No. 6 (82-88 MHz). Authorized power: 100-kw visual. Antenna: 1001-ft above av. terrain, 997-ft. above ground, 1893-ft. above sea level.

Latitude 42° 41' 19"
Longitude 84° 22' 35"

Transmitter: E of Van Atta Rd., N of Jolly Rd.

Digital Facilities: Channel No. 59 (740-746 MHz). Power: 1000-kw max. visual. Antenna: 945-ft above av. terrain, 942-ft. above ground.

Latitude 42° 41' 19"
Longitude 84° 22' 35"

Note: Latitude and longitude coordinates shown are based on the North American Datum of 1927 (NAD 27) as currently required by the Mass Media Bureau of the FCC.

Satellite Earth Stations: Transmitter RCA; Scientific-Atlanta, 7-meter C-band; Scientific-Atlanta, 4.6-meter C-band; Scientific-Atlanta receivers.

News Services: Sports News Satellite, CNN Newsource, AP.

Ownership: Young Broadcasting Inc. (Group Owner).

Began Operation: May 1, 1950. Sale to present owner by Backe Communications approved by FCC May 14, 1986 (Television Digest, Vol. 26:15). Sale to Backe Communications by Gross Telecasting approved by FCC April 26, 1984 (Vol. 24:12, 12).

Represented (sales): Adam Young Inc.

Represented (legal): Wiley, Rein & Fielding.

Personnel:

Debra McDermitt, President.

Mark Arminio, Vice President & General Manager.

Doug Powers, Station & Traffic Manager.

Tony Finelli, General Sales Manager.

Bob Serre, Local Sales Manager.

Phil Hendrix, News Director.

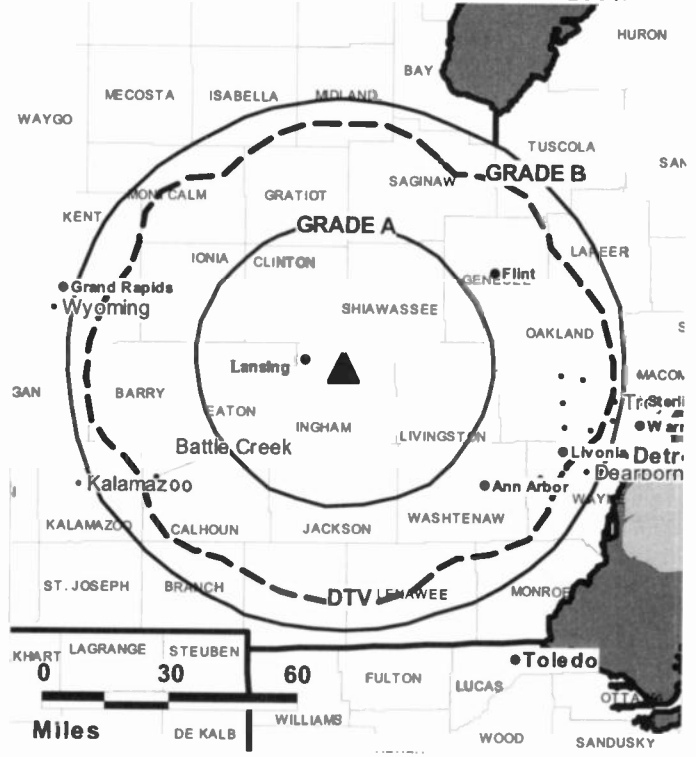
Cory Cummings, Chief Engineer.

Dawn Thompson, Business Manager.

Teresa Morton, Program Director.

Dan Clark, Promotion Manager.

WLNS-TV BPCT-20010806ABD GRANTED: 10/2/2001



© 2007 Warren Communications News

Gene Shanahan, Operations & Production Manager.

Highest 30 Sec. Rate: \$1000.

City of License: Lansing. **Station DMA:** Lansing, MI. **Rank:** 112.

Circulation © 2006 Nielsen. Coverage based on Nielsen study.

| GrandTotal | Cable | Non-cable | Total |
|-----------------------------------|---------------|---------------|---------------|
| | TV Households | TV Households | TV Households |
| Estimated Station Totals * | 301,330 | 277,520 | 578,850 |
| Average Weekly Circulation (2006) | 145,014 | 87,877 | 232,891 |
| Average Daily Circulation (2006) | | | 113,035 |
| Station DMA Total | Cable | Non-cable | Total |
| | TV Households | TV Households | TV Households |
| Estimated Station Totals * | 156,890 | 99,900 | 256,790 |
| Average Weekly Circulation (2006) | 112,996 | 58,924 | 171,920 |
| Average Daily Circulation (2006) | | | 88,863 |
| Other DMA Total | Cable | Non-cable | Total |
| | TV Households | TV Households | TV Households |
| Estimated Station Totals * | 144,440 | 177,620 | 322,060 |
| Average Weekly Circulation (2006) | 32,018 | 28,953 | 60,971 |
| Average Daily Circulation (2006) | | | 24,172 |

*Estimated station totals are sums of the Nielsen TV and Cable TV household estimates for each county in which the station registers viewing of more than 5% as per the Nielsen Survey Methods.

WSYM-DT
Ch. 38

Network Service: FOX.

Grantee: Journal Broadcast Corp., 3355 S. Valley View Blvd., Las Vegas, NV 89102.

Studio: 600 W. St. Joseph St., Suite 47, Lansing, MI 48933.

Mailing Address: 600 W. St. Joseph St., Suite 47, Lansing, MI 48933.

Phone: 517-484-7747. **Fax:** 517-484-7673.

E-mail: fox47news@fox47news.com

Web Site: http://www.fox47news.com

Technical Facilities: Channel No. 38 (614-620 MHz). Authorized power: 1000-kw max. visual. Antenna: 922-ft above av. terrain, 932-ft. above ground, 1850-ft. above sea level.

| | | | |
|-----------|-----|-----|-----|
| Latitude | 42° | 28' | 03" |
| Longitude | 84° | 39' | 06" |

Requests modification of CP for change to 933-kw max. visual; BMPCDT-20060602ABC.

Note: Latitude and longitude coordinates shown are based on the North American Datum of 1927 (NAD 27) as currently required by the Mass Media Bureau of the FCC.

Ownership: Journal Communications Inc. (Group Owner).

Began Operation: Station operating under Special Temporary Authority at 646-kw max. visual; no on-air date

Personnel:

Bill B. Shipley, Operations & Program Director.

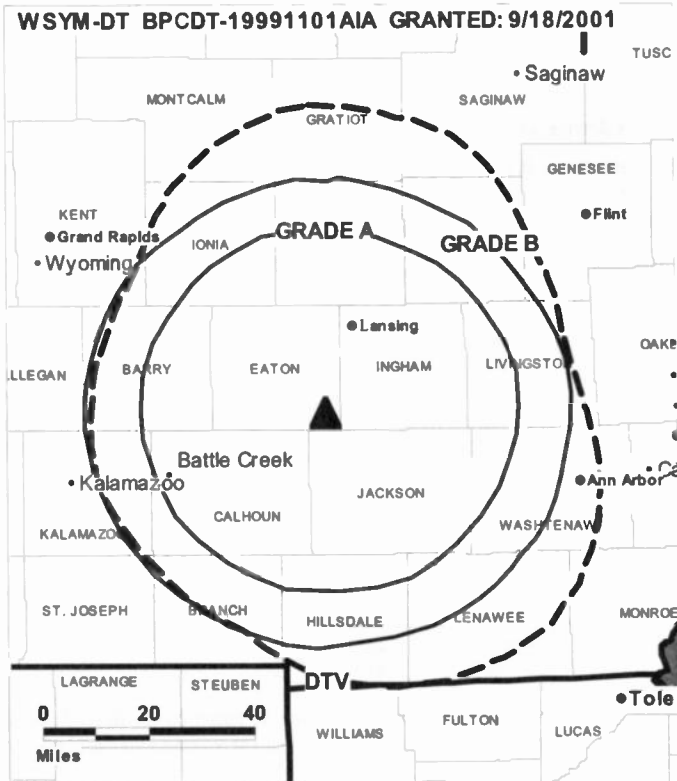
Gary Baxter, General & Local Sales Manager.

Jami Anderson, National Sales Manager.

Kevin Reagan, News Director.

John Szarowicz, Engineering Supervisor.

Larry Amburgey, Controller.



© 2007 Warren Communications News

Kip Bohne, Promotion & Production Director.

Linda Karl, Traffic Manager.

City of License: Lansing. **Station DMA:** Lansing, MI. **Rank:** 112.

Nielsen Data: Not available.

WSYM-TV
Ch. 47

Network Service: FOX.

Licensee: Journal Broadcast Corp., 3355 S. Valley View Blvd., Las Vegas, NV 89102.

Studio: 600 W. St. Joseph St., Suite 47, Lansing, MI 48933.

Mailing Address: 600 W. St. Joseph St., Suite 47, Lansing, MI 48933.

Phone: 517-484-7747. **Fax:** 517-484-7673.

E-mail: fox47news@fox47news.com

Web Site: http://www.fox47news.com

Technical Facilities: Channel No. 47 (668-674 MHz). Authorized power: 1350-kw max. & 813-kw horizontal visual, 135-kw & 81.3-kw horizontal aural. Antenna: 1000-ft above av. terrain, 1036-ft. above ground, 1956-ft. above sea level.

Latitude 42° 28' 03"
Longitude 84° 39' 06"

Transmitter: 9447 Holmes Hwy., Eaton Rapids.

Digital Facilities: Channel No. 38 (614-620 MHz). Power: 1000-kw max. visual. Antenna: 922-ft above av. terrain, 932-ft. above ground, 1850-ft. above sea level.

Latitude 42° 28' 03"
Longitude 84° 39' 06"

FCC Digital File Number: BPCDT-19991101AIA. Granted: September 18, 2001.

Note: Latitude and longitude coordinates shown are based on the North American Datum of 1927 (NAD 27) as currently required by the Mass Media Bureau of the FCC.

Satellite Earth Stations: Transmitter RCA; Microdyne, 7-meter C-band; M/A-Corn, 3.2-meter C-band; Vertex, 4.6-meter Ku-band; Microdyne, M/A-Corn, Drake receivers.

Ownership: Journal Communications Inc. (Group Owner).

Began Operation: December 1, 1982. Sale to WTMJ Inc. by F & S Development Group approved by FCC November 9, 1984 (Television Digest, Vol. 24:34, 39). Sale to present owner by WTMJ Inc. approved by FCC December 23, 1997.

Represented (sales): Petry Television Inc.

Represented (legal): Crowell & Moring LLP.

Represented (engineering): Carl E. Smith Consulting Engineers.

Personnel:

Bill B. Shipley, Operations & Program Director.

Gary Baxter, General & Local Sales Manager.

Jami Anderson, National Sales Manager.

Kevin Reagan, News Director.

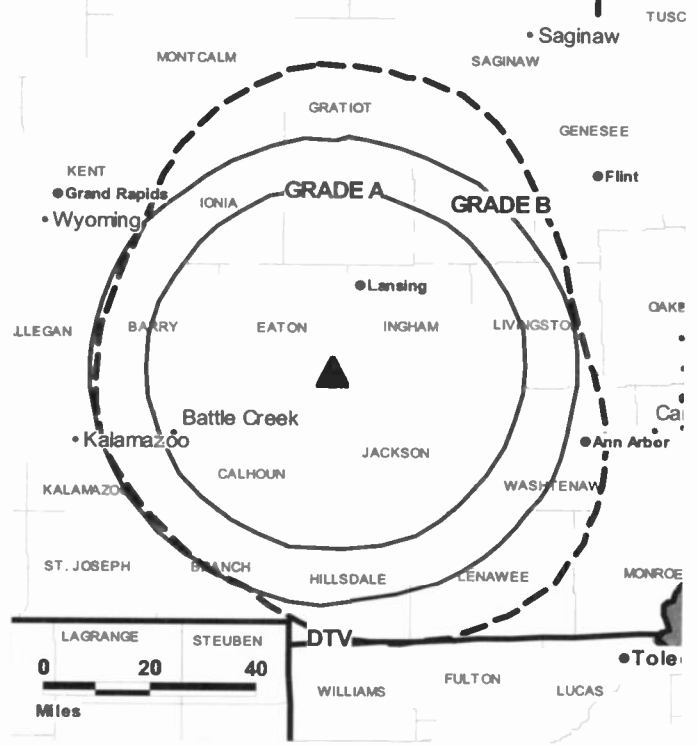
John Szarowicz, Engineering Supervisor.

Larry Amburgey, Controller.

Kip Bohne, Promotion & Production Director.

Linda Karl, Traffic Manager.

WSYM-TV BMPCT-19821004KF GRANTED: 10/15/1982



© 2007 Warren Communications News

Highest 30 Sec. Rate: \$5000.

City of License: Lansing. **Station DMA:** Lansing, MI. **Rank:** 112.

Circulation © 2006 Nielsen. Coverage based on Nielsen study.

| GrandTotal | Cable TV Households | Non-cable TV Households | Total TV Households |
|-----------------------------------|---------------------|-------------------------|---------------------|
| Estimated Station Totals * | 187,910 | 208,690 | 396,600 |
| Average Weekly Circulation (2006) | 91,484 | 58,494 | 149,978 |
| Average Daily Circulation (2006) | | | 52,656 |
| Station DMA Total | Cable TV Households | Non-cable TV Households | Total TV Households |
| Estimated Station Totals * | 156,890 | 99,900 | 256,790 |
| Average Weekly Circulation (2006) | 85,413 | 46,708 | 132,121 |
| Average Daily Circulation (2006) | | | 47,328 |
| Other DMA Total | Cable TV Households | Non-cable TV Households | Total TV Households |
| Estimated Station Totals * | 31,020 | 108,790 | 139,810 |
| Average Weekly Circulation (2006) | 6,071 | 11,786 | 17,857 |
| Average Daily Circulation (2006) | | | 5,328 |

*Estimated station totals are sums of the Nielsen TV and Cable TV household estimates for each county in which the station registers viewing of more than 5% as per the Nielsen Survey Methods.

WLUC-DT
Ch. 35

Network Service: NBC.

Licensee: Barrington Marquette License LLC, 2500 W. Higgins Rd., Suite 880, Hoffman Estates, IL 60195.

Studio: 177 U.S. 41 E, Negaunee, MI 49866.

Branch Office: 606 Ludington, Escanaba, MI 49829.

Mailing Address: 177 U.S. 41 E, Negaunee, MI 49866.

Phone: 906-475-4161. **Fax:** 906-475-4824.

E-mail: tv6@wluctv6.com

Web Site: http://www.wluctv6.com

Technical Facilities: Channel No. 35 (596-602 MHz). Authorized power: 63-kw max. visual. Antenna: 843-ft above av. terrain, 820-ft. above ground, 2296-ft. above sea level.

| | | | |
|-----------|-----|-----|-----|
| Latitude | 46° | 20' | 11" |
| Longitude | 87° | 50' | 55" |

Holds CP for change to 83-kw max. visual, 860-ft above av. terrain, 840-ft. above ground, 2316-ft. above sea level; lat. 46° 20' 11", long. 87° 50' 56", BPCDT-20041021ADR.

Note: Latitude and longitude coordinates shown are based on the North American Datum of 1927 (NAD 27) as currently required by the Mass Media Bureau of the FCC.

Ownership: Pilot Group LP (Group Owner).

Began Operation: April 1, 2004.

Represented (legal): Paul, Hastings, Janofsky & Walker LLP.

Personnel:

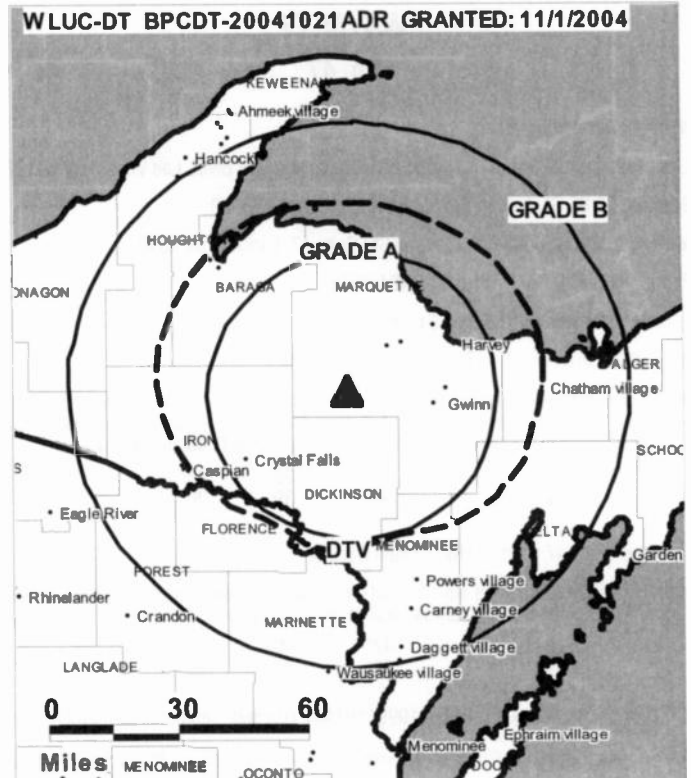
Brad Van Sluyters, Vice President & General Manager.

Rob Jamros, Local Sales Manager.

Dan Diloreto, National Sales Manager.

Brian Cabell, News Director.

Sonny Reschka, Chief Engineer & Operations Manager.



© 2007 Warren Communications News

Judy Richer, Business Manager.

Kim Parker, Program, Marketing & Promotion Director.

Jeff Collins, Production Manager.

City of License: Marquette. **Station DMA:** Marquette, MI. **Rank:** 178.

Nielsen Data: Not available.

WLUC-TV

Ch. 6

Network Service: NBC.

Licensee: Barrington Marquette License LLC, 2500 W. Higgins Rd., Suite 880, Hoffman Estates, IL 60195.

Studio: 177 U.S. Hwy. 41 E, Negaunee, MI 49866.

Branch Office: 606 Ludington, Escanaba, MI 49829.

Mailing Address: 177 U.S. Hwy. 41 E, Negaunee, MI 49866.

Phone: 906-475-4161. **Fax:** 906-475-4824.

E-mail: tv6@wluctv6.com

Web Site: http://www.wluctv6.com

Technical Facilities: Channel No. 6 (82-88 MHz). Authorized power: 100-kw visual, 20-kw aural. Antenna: 978-ft above av. terrain, 1018-ft. above ground, 2495-ft. above sea level.

Latitude 46° 20' 11"
Longitude 87° 50' 55"

Transmitter: 3-mi. W of Rte. 581, 14-mi. SW of Ishpeming.

Digital Facilities: Channel No. 35 (596-602 MHz). Power: 63-kw max. visual. Antenna: 843-ft above av. terrain, 820-ft. above ground, 2296-ft. above sea level.

Latitude 46° 20' 11"
Longitude 87° 50' 55"

FCC Digital File Number: BPCDT-19991025AEP. Granted: November 01, 2004.

Note: Latitude and longitude coordinates shown are based on the North American Datum of 1927 (NAD 27) as currently required by the Mass Media Bureau of the FCC.

Satellite Earth Stations: Transmitter RCA; Scientific-Atlanta, 7-meter C-band; Scientific-Atlanta, 4.6-meter Ku-band; Scientific-Atlanta, 4.6-meter C-band; Scientific-Atlanta, 5-meter C-band; Scientific-Atlanta receivers.

News Service: AP.

Ownership: Pilot Group LP (Group Owner).

Began Operation: March 23, 1956. Sale to present owner by Raycom Media Inc. approved by FCC June 13, 2006. Sale to Raycom Media Inc. by Federal Broadcasting approved by FCC September 24, 1996. Sale to Federal Broadcasting by Gillett Group approved by FCC July 17, 1987. Sale to Gillett Group by Post Corp. approved by FCC June 19, 1984. Sale to Post Corp. with WLUC-TV, Green Bay, WI by M & M Broadcasting Co. approved by FCC January 6, 1965. In 1960 Lake Superior Broadcasting sold 48% interest to M & M Broadcasting for \$40,000. Sale of 52% control to M & M Broadcasting by original licensee, Lake Superior Broadcasting, approved by FCC July 8, 1959.

Represented (sales): Harrington, Righter & Parsons Inc.

Represented (legal): Paul, Hastings, Janofsky & Walker LLP.

Personnel:

Brad Van Sluyters, Vice President & General Manager.

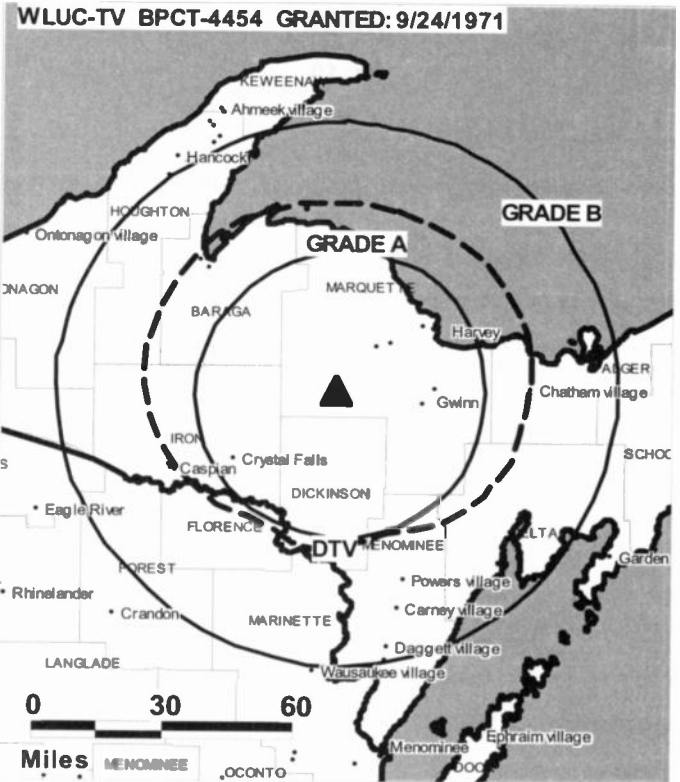
Rob Jamros, Local Sales Manager.

Dan Diloreto, National Sales Manager.

Brian Cabell, News Director.

Sonny Reschka, Chief Engineer & Operations Manager.

Judy Richer, Business Manager.



© 2007 Warren Communications News

Kim Parker, Program, Marketing & Promotion Director.

Jeff Collins, Production Manager.

Rates: On request.

City of License: Marquette. **Station DMA:** Marquette, MI. **Rank:** 178.

Circulation © 2006 Nielsen. Coverage based on Nielsen study.

| GrandTotal | Cable TV Households | Non-cable TV Households | Total TV Households |
|-----------------------------------|---------------------|-------------------------|---------------------|
| Estimated Station Totals * | 79,410 | 40,600 | 120,010 |
| Average Weekly Circulation (2006) | 57,733 | 10,328 | 68,061 |
| Average Daily Circulation (2006) | | | 41,951 |
| Station DMA Total | Cable TV Households | Non-cable TV Households | Total TV Households |
| Estimated Station Totals * | 63,790 | 21,810 | 85,600 |
| Average Weekly Circulation (2006) | 52,029 | 9,060 | 61,089 |
| Average Daily Circulation (2006) | | | 39,284 |
| Other DMA Total | Cable TV Households | Non-cable TV Households | Total TV Households |
| Estimated Station Totals * | 15,620 | 18,790 | 34,410 |
| Average Weekly Circulation (2006) | 5,704 | 1,268 | 6,972 |
| Average Daily Circulation (2006) | | | 2,667 |

*Estimated station totals are sums of the Nielsen TV and Cable TV household estimates for each county in which the station registers viewing of more than 5% as per the Nielsen Survey Methods.

WMQF

Ch. 19

Network Service: MNT, FOX.

Licensee: Marquette Broadcasting Inc., One Shackelford Dr., Suite 400, Little Rock, AR 72211.

Mailing Address: One Shackelford Dr., Suite 400, Little Rock, AR 72211.

Phone: 501-219-2400. **Fax:** 501-604-0322.

Technical Facilities: Channel No. 19 (500-506 MHz). Authorized power: 500-kw max. visual. Antenna: 814-ft above av. terrain, 499-ft. above ground, 2080-ft. above sea level.

| | | | |
|-----------|-----|-----|-----|
| Latitude | 46° | 36' | 14" |
| Longitude | 87° | 37' | 15" |

Transmitter: 2-mi. S of Rte. 28/U.S. 41 & 3.2-mi. SW of intersection with Washington St.

Note: Latitude and longitude coordinates shown are based on the North American Datum of 1927 (NAD 27) as currently required by the Mass Media Bureau of the FCC.

Ownership: Equity Broadcasting Corp. (Group Owner).

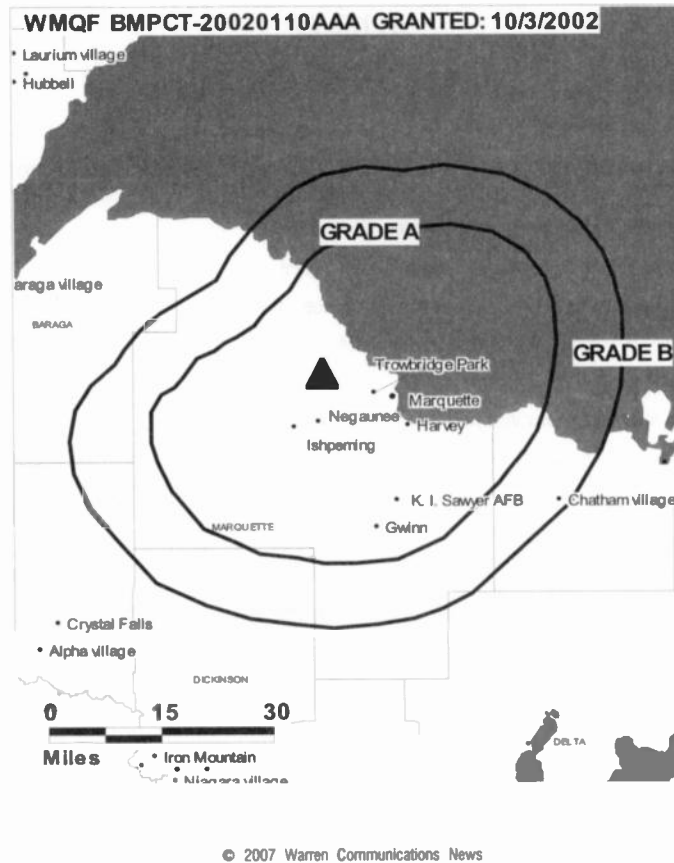
Began Operation: May 1, 2003.

Represented (engineering): duTreil, Lundin & Rackley Inc.

Personnel:

Steven Soldinger, Vice President, Operations (Little Rock office).

City of License: Marquette. **Station DMA:** Marquette, MI. **Rank:** 178.



Circulation © 2006 Nielsen. Coverage based on Nielsen study.

| GrandTotal | Cable TV Households | Non-cable TV Households | Total TV Households |
|-----------------------------------|------------------------|----------------------------|------------------------|
| Estimated Station Totals * | 65,640 | 1,540 | 67,180 |
| Average Weekly Circulation (2006) | 13,817 | 82 | 13,899 |
| Average Daily Circulation (2006) | | | 2,967 |
| Station DMA Total | Cable TV Households | Non-cable TV Households | Total TV Households |
| Estimated Station Totals * | 58,720 | 1,540 | 60,260 |
| Average Weekly Circulation (2006) | 11,537 | 82 | 11,619 |
| Average Daily Circulation (2006) | | | 2,527 |
| Other DMA Total | Cable TV Households | Non-cable TV Households | Total TV Households |
| Estimated Station Totals * | 6,920 | 0 | 6,920 |
| Average Weekly Circulation (2006) | 2,280 | 0 | 2,280 |
| Average Daily Circulation (2006) | | | 440 |

*Estimated station totals are sums of the Nielsen TV and Cable TV household estimates for each county in which the station registers viewing of more than 5% as per the Nielsen Survey Methods.

The industry bible...

Consumer Electronics Daily

Warren Communications News

Free 30-day trial — call 800-771-9202 or visit www.warren-news.com

Michigan — Mount Clemens

WADL Ch. 38

Network Service: IND.

Licensee: Adell Broadcasting Corp., 22590 15 Mile Rd., Clinton Twp., MI 48035-2814.

Studio: 22590 15 Mile Rd., Clinton Twp., MI 48035.

Mailing Address: 22950 15 Mile Rd., Clinton Twp., MI 48035.

Phone: 586-790-3838. **Fax:** 586-790-3841.

E-mail: tom@thewordnetwork.org

Web Site: http://www.thewordnetwork.org

Technical Facilities: Channel No. 38 (614-620 MHz). Authorized power: 5000-kw max. visual. Antenna: 630-ft above av. terrain, 623-ft. above ground, 1214-ft. above sea level.

Latitude 42° 33' 15"
Longitude 82° 53' 15"

Transmitter: 22590 15 Mile Rd., 1.6-mi. S of Mount Clemens.

Digital Facilities: Channel No. 39 (320-626 MHz). Power: 1000-kw max. visual. Antenna: 558-ft above av. terrain, 561-ft. above ground, 1152-ft. above sea level.

Latitude 42° 33' 15"
Longitude 82° 53' 15"

Note: Latitude and longitude coordinates shown are based on the North American Datum of 1927 (NAD 27) as currently required by the Mass Media Bureau of the FCC.

Ownership: Adell Broadcasting Corp. (Group Owner).

Began Operation: May 20, 1989.

Represented (legal): William D. Silva.

Represented (sales): Apex Media Sales Inc.

Represented (engineering): E. Harold Munn Jr. & Associates Inc.

Personnel:

Frank Adell, President & General Manager.

Lewis Gibbs, Vice President of Operations.

Kevin Adell, Vice President & General Sales Manager.

Thomas Ponsart, Engineering Director.

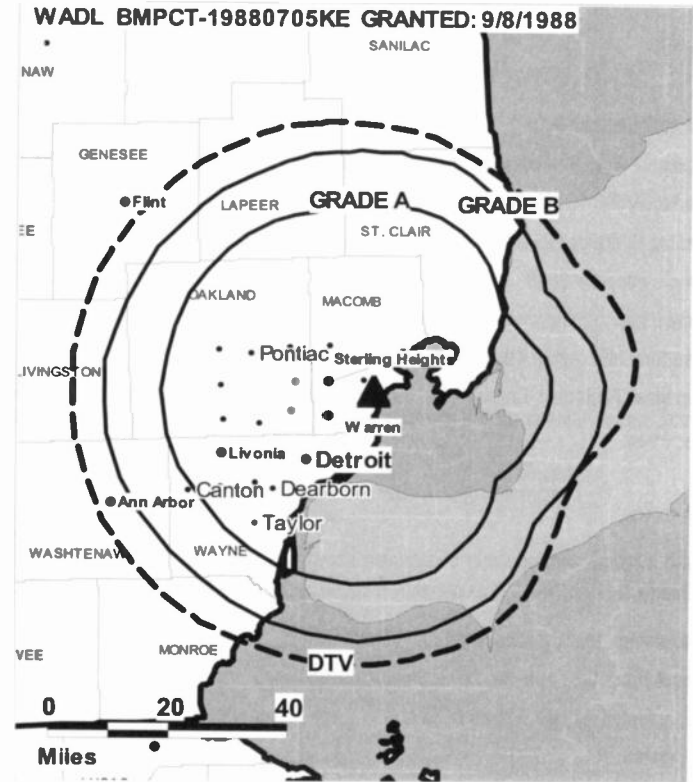
John Grover, Chief Engineer.

Jamie Harrington, Programming & Traffic Co-Director.

Nicole Harris, Programming & Traffic Co-Director.

John Mattiello, Marketing Director.

Clara Childs, Affiliate Marketing Manager.



© 2007 Warren Communications News

Rates: On request.

City of License: Mount Clemens. **Station DMA:** Detroit, MI. **Rank:** 11.

Circulation © 2006 Nielsen. Coverage based on Nielsen study.

| GrandTotal | Cable TV Households | Non-cable TV Households | Total TV Households |
|-----------------------------------|---------------------|-------------------------|---------------------|
| Estimated Station Totals * | 0 | 239,160 | 239,160 |
| Average Weekly Circulation (2006) | 0 | 14,589 | 14,589 |
| Average Daily Circulation (2006) | | | 2,152 |
| Station DMA Total | Cable TV Households | Non-cable TV Households | Total TV Households |
| Estimated Station Totals * | 0 | 239,160 | 239,160 |
| Average Weekly Circulation (2006) | 0 | 14,589 | 14,589 |
| Average Daily Circulation (2006) | | | 2,152 |

*Estimated station totals are sums of the Nielsen TV and Cable TV household estimates for each county in which the station registers viewing of more than 5% as per the Nielsen Survey Methods.

Michigan — Mount Clemens

WADL-DT

Ch. 39

Network Service: IND.

Licensee: Adell Broadcasting Corp., 35000 Adell Dr., Clinton Twp., MI 48035-2814.

Studio: 22590 15 Mile Rd., Clinton Twp., MI 48035.

Mailing Address: 22590 15 Mile Rd., Clinton Twp., MI 48035.

Phone: 586-790-3838. **Fax:** 586-790-3841.

E-mail: lewisg@thewordnetwork.org

Web Site: <http://www.thewordnetwork.org>

Technical Facilities: Channel No. 39 (320-626 MHz). Authorized power: 1000-kw max. visual. Antenna: 558-ft above av. terrain, 561-ft. above ground, 1152-ft. above sea level.

| | | | |
|-----------|-----|-----|-----|
| Latitude | 42° | 33' | 15" |
| Longitude | 82° | 53' | 15" |

Note: Latitude and longitude coordinates shown are based on the North American Datum of 1927 (NAD 27) as currently required by the Mass Media Bureau of the FCC.

Ownership: Adell Broadcasting Corp. (Group Dwner).

Began Operation: April 30, 2002. Standard Definition.

Represented (legal): William D. Silva.

Personnel:

Frank Adell, President & General Manager.

Lewis Gibbs, Vice President of Operations.

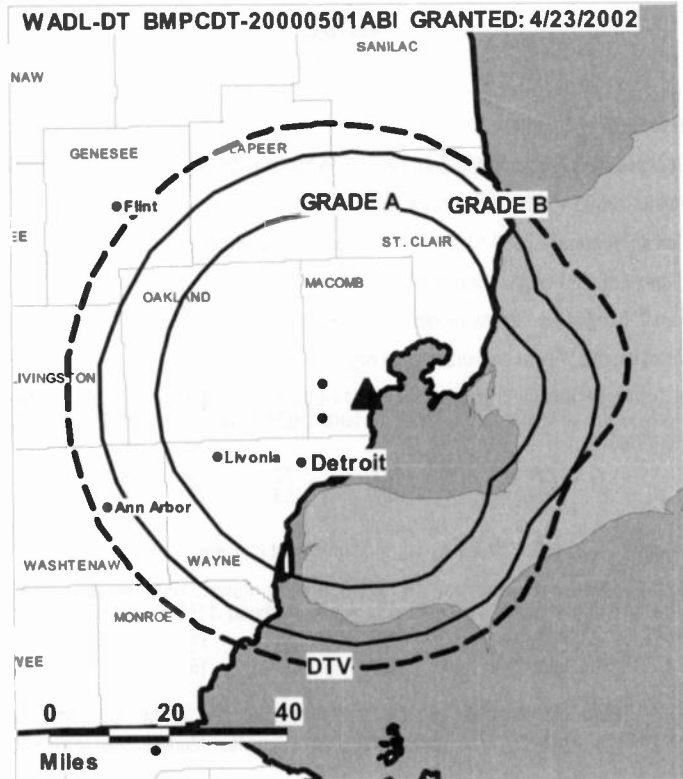
Kevin Adell, Vice President & General Sales Manager.

John Grover, Chief Engineer.

Tom Ponsart, Engineering Director.

Nicole Harris, Programming & Traffic Co-Director.

Jamie Harrington, Programming & Traffic Co-Director.



John Mattiello, Marketing Director.

Clara Childs, Affiliate Marketing Manager.

City of License: Mount Clemens. **Station DMA:** Detroit, MI. **Rank:** 11.

Nielsen Data: Not available.

Michigan — Muskegon

WTLJ
Ch. 54

Network Service: TBN.

Licensee: TCT of Michigan Inc., Box 1010, Marion, IL 62959.

Studio: 10290 48th Ave., Allendale, MI 49401.

Mailing Address: 10290 48th Ave., Allendale, MI 49401.

Phone: 616-895-4154. **Fax:** 616-892-4401.

E-mail: wtj@tct.tv

Web Site: http://www.tct.tv

Technical Facilities: Channel No. 54 (710-716 MHz). Authorized power: 4395-kw max. visual, 440-kw aural. Antenna: 966-ft above av. terrain, 962-ft. above ground, 1642-ft. above sea level.

Latitude 42° 57' 25"
Longitude 85° 54' 07"

Transmitter: 3-mi. ESE at SE corner of 48th & Pierce Sts., Allendale.

Digital Facilities: Channel No. 24 (530-536 MHz). Power: 280-kw max. visual. Antenna: 922-ft above av. terrain, 919-ft. above ground, 1598-ft. above sea level.

Latitude 42° 57' 25"
Longitude 85° 54' 07"

FCC Digital File Number: BPCDT-990803LG. Granted: April 02, 2003.

Note: Latitude and longitude coordinates shown are based on the North American Datum of 1927 (NAD 27) as currently required by the Mass Media Bureau of the FCC.

Satellite Earth Station: Comtech, 5-meter C-band; Harris receivers.

Ownership: TCT of Michigan Inc. (Group Owner).

Began Operation: November 3, 1986.

Personnel:

Garth W. Coonce, President.

Vic Van Deventer, Station Manager.

Frank Ayre, Chief Engineer.

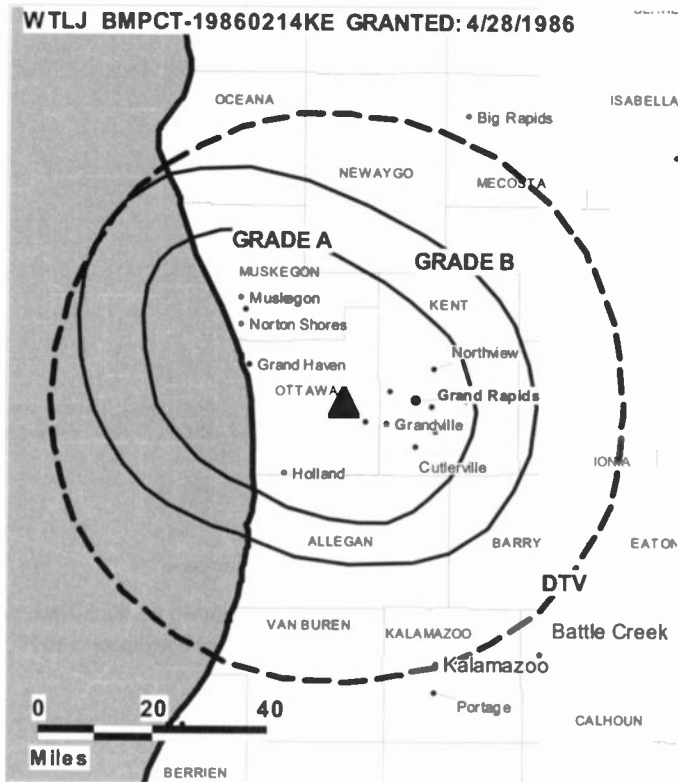
Ronda Price, Production Manager.

Mike Myers, Traffic Manager.

Rates: On request.

City of License: Muskegon. **Station DMA:** Grand Rapids-Kalamazoo-Battle Creek, MI.

Rank: 39.



© 2007 Warren Communications News

Circulation © 2006 Nielsen. Coverage based on Nielsen study.

| GrandTotal | Cable TV Households | Non-cable TV Households | Total TV Households |
|-----------------------------------|--------------------------------|------------------------------------|--------------------------------|
| Estimated Station Totals * | 79,150 | 0 | 79,150 |
| Average Weekly Circulation (2006) | 4,952 | 0 | 4,952 |
| Average Daily Circulation (2006) | | | 906 |

| Station DMA Total | Cable TV Households | Non-cable TV Households | Total TV Households |
|-----------------------------------|--------------------------------|------------------------------------|--------------------------------|
| Estimated Station Totals * | 79,150 | 0 | 79,150 |
| Average Weekly Circulation (2006) | 4,952 | 0 | 4,952 |
| Average Daily Circulation (2006) | | | 906 |

*Estimated station totals are sums of the Nielsen TV and Cable TV household estimates for each county in which the station registers viewing of more than 5% as per the Nielsen Survey Methods.

Michigan — Muskegon

WTLJ-DT

Ch. 24

Network Service: TBN.

Licensee: TCT of Michigan Inc., Box 1010, Marion, IL 62959.

Studio: 10290 48th St., Allendale, MI 49401.

Mailing Address: 10290 48th Ave., Allendale, MI 49401.

Phone: 616-895-4154. **Fax:** 616-892-4401.

E-mail: wtj@tct.tv

Web Site: <http://www.tct.tv>

Technical Facilities: Channel No. 24 (530-536 MHz). Authorized power: 280-kw max. visual. Antenna: 922-ft above av. terrain, 919-ft. above ground, 1598-ft. above sea level.

| | | | |
|-----------|-----|-----|-----|
| Latitude | 42° | 57' | 25" |
| Longitude | 85° | 54' | 07" |

Transmitter: Side of existing tower at 10290 48th Ave., Allendale.

Note: Latitude and longitude coordinates shown are based on the North American Datum of 1927 (NAD 27) as currently required by the Mass Media Bureau of the FCC.

Ownership: TCT of Michigan Inc. (Group Owner).

Began Operation: on op, Stat.

Personnel:

Garth W. Coonce, President.

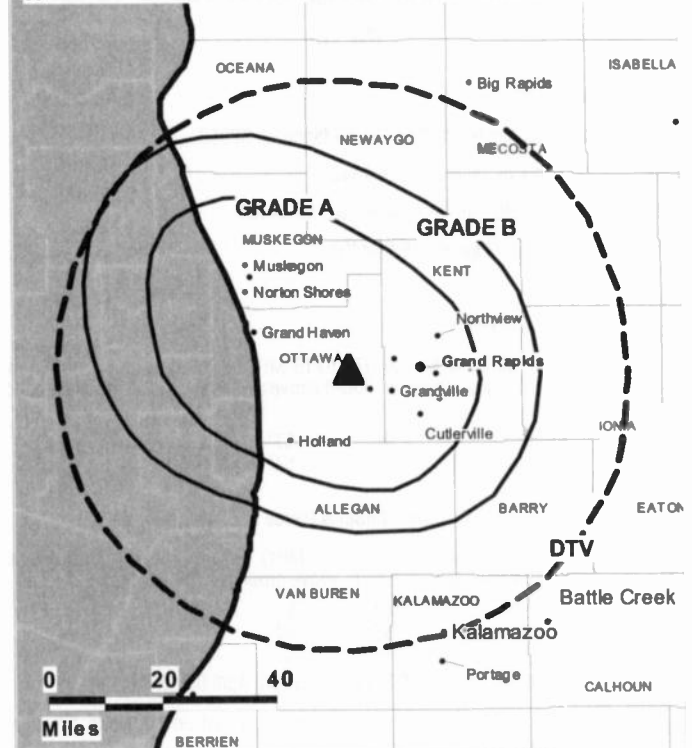
Vic Van Deventer, Station Manager.

Frank Ayre, Chief Engineer.

Ronda Price, Production Manager.

Mike Myers, Traffic Manager.

WTLJ-DT BPCDT-19990803LG GRANTED: 4/2/2003



© 2007 Warren Communications News

City of License: Muskegon. **Station DMA:** Grand Rapids-Kalamazoo-Battle Creek, MI.

Rank: 39.

Nielsen Data: Not available.

WILX-DT
Ch. 57

Network Service: NBC.

Grantee: Gray Television Licensee Inc., 1750 K St. NW, Suite 1200, Washington, DC 20005.

Studio: 500 American Rd., Lansing, MI 48911.

Mailing Address: 500 American Rd., Lansing, MI 48911-5978.

Phone: 517-393-0110. **Fax:** 517-393-8555.

E-mail: engineering@wilx.com

Web Site: http://www.wilx.com

Technical Facilities: Channel No. 57 (728-734 MHz). Authorized power: 500-kw max. visual, aural. Antenna: 919-ft above av. terrain, 897-ft. above ground, 1860-ft. above sea level.

| | | | |
|-----------|-----|-----|-----|
| Latitude | 42° | 26' | 33" |
| Longitude | 84° | 34' | 21" |

Note: Latitude and longitude coordinates shown are based on the North American Datum of 1927 (NAD 27) as currently required by the Mass Media Bureau of the FCC.

Ownership: Gray Television Inc. (Group Owner).

Began Operation: Station operating under Special Temporary Authority at 43.4-kw max. visual; no on-air date

Represented (legal): Wiley, Rein & Fielding.

Represented (sales): Continental Television Sales.

Personnel:

Mike King, General Manager.

Tom Dolata, Operations, Program & Production Manager.

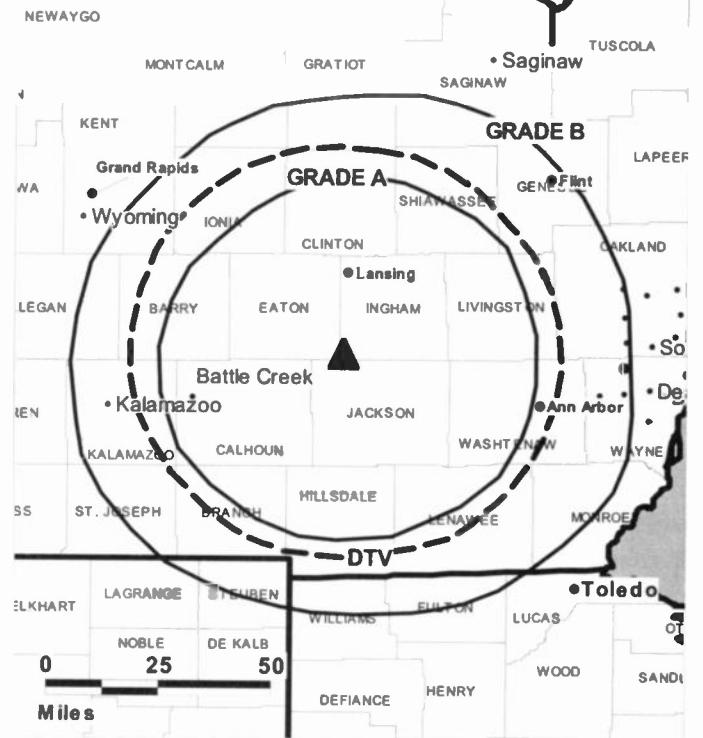
John O'Brien, General Sales Manager.

Paul Crockett, Local Sales Manager.

Kevin Ragan, News Director.

Gary King, Chief Engineer.

WILX-DT BMPCDT-20051102AAC GRANTED: 11/9/2005



Jim Beck, Business Manager.

Kevin VanDerkolk, Promotion Director.

Lisa Dyck, Traffic Manager.

City of License: Onondaga. **Station DMA:** Lansing, MI. **Rank:** 112.

Nielsen Data: Not available.

WILX-TV
Ch. 10

Network Service: NBC.

Licensee: Gray Television Licensee Inc., 1750 K St. NW, Suite 1200, Washington, DC 20005.

Studio: 500 American Rd., Lansing, MI 48911-5978.

Mailing Address: 500 American Rd., Lansing, MI 48911-5978.

Phone: 517-393-0110. **Fax:** 517-393-8555.

E-mail: engineering@wix.com

Web Site: http://www.wilx.com

Technical Facilities: Channel No. 10 (192-198 MHz). Authorized power: 309-kw visual, 61.7-kw aural. Antenna: 980-ft above av. terrain, 993-ft. above ground, 1957-ft. above sea level.

Latitude 42° 26' 33"
Longitude 84° 34' 21"

Transmitter: Rossman Rd., Onondaga.

Digital Facilities: Channel No. 57 (728-734 MHz). Power: 500-kw max. visual, aural. Antenna: 919-ft above av. terrain, 897-ft. above ground, 1860-ft. above sea level.

Latitude 42° 26' 33"
Longitude 84° 34' 21"

FCC Digital File Number: BPCDT-19991028ACS. Granted: November 09, 2005.

Note: Latitude and longitude coordinates shown are based on the North American Datum of 1927 (NAD 27) as currently required by the Mass Media Bureau of the FCC.

Multichannel TV Sound: Stereo only.

Satellite Earth Stations: ChannelMaster, 3.3-meter C-band; Vertex, 4.6-meter Ku-band; Harris, 4.6-meter Ku-band; Comtech, 5-meter C-band; Harris, 6-meter Ku-band; Pinzone, M/A-Corn, Harris, ChannelMaster receivers.

News Services: NBC News Channel, CNN Newsource, AP.

Ownership: Gray Television Inc. (Group Owner).

Began Operation: March 15, 1959. Sale to present owner by Benedek Broadcasting Co. LLC approved by FCC August 29, 2002 (Television Digest, Vol. 42:14). Sale to Benedek Broadcasting Co. LLC by Brissette Broadcasting Corp. approved by FCC May 22, 1996 (Vol. 35:37, 52). Sale to Brissette Broadcasting Corp. by Adams Communications approved by FCC December 24, 1991. Sale to Adams Communications by Figgie International Inc. approved by FCC April 8, 1983. Sale to Figgie by Edward E. Wilson & Lansing Broadcasting Co. approved by FCC September 6, 1978 (Vol. 18:23).

Represented (legal): Wiley, Rein & Fielding.

Represented (sales): Continental Television Sales.

Personnel:

Mike King, General Manager.

Tom Dolata, Operations, Program & Production Manager.

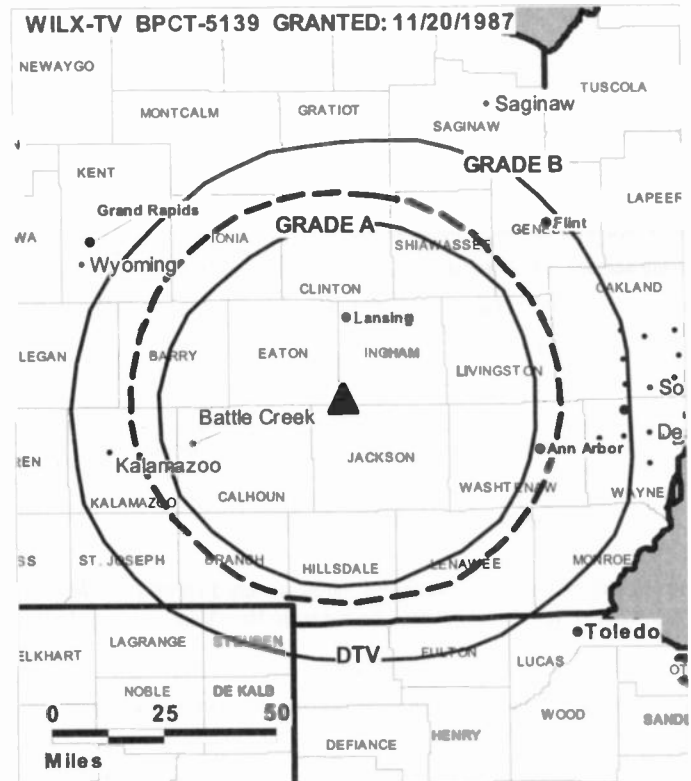
John O'Brien, General Sales Manager.

Paul Crockett, Local Sales Manager.

Kevin Ragan, News Director.

Gary King, Chief Engineer.

Jim Beck, Business Manager.



© 2007 Warren Communications News

Kevin VanDerkolk, Promotion Director.

Lisa Dyck, Traffic Manager.

Highest 30 Sec. Rate: \$2000.

City of License: Onondaga. **Station DMA:** Lansing, MI. **Rank:** 112.

Circulation © 2006 Nielsen. Coverage based on Nielsen study.

| GrandTotal | Cable TV Households | Non-cable TV Households | Total TV Households |
|-----------------------------------|---------------------|-------------------------|---------------------|
| Estimated Station Totals * | 247,000 | 222,130 | 469,130 |
| Average Weekly Circulation (2006) | 121,680 | 84,187 | 205,867 |
| Average Daily Circulation (2006) | | | 110,311 |
| Station DMA Total | Cable TV Households | Non-cable TV Households | Total TV Households |
| Estimated Station Totals * | 156,890 | 99,900 | 256,790 |
| Average Weekly Circulation (2006) | 109,492 | 64,186 | 173,678 |
| Average Daily Circulation (2006) | | | 96,108 |
| Other DMA Total | Cable TV Households | Non-cable TV Households | Total TV Households |
| Estimated Station Totals * | 90,110 | 122,230 | 212,340 |
| Average Weekly Circulation (2006) | 12,188 | 20,001 | 32,189 |
| Average Daily Circulation (2006) | | | 14,203 |

*Estimated station totals are sums of the Nielsen TV and Cable TV household estimates for each county in which the station registers viewing of more than 5% as per the Nielsen Survey Methods.

WAQP

Ch. 49

Network Service: IND.

Licensee: TCT of Michigan Inc., PO Box 1010, Marion, IL 62959.

Studio: 2865 Trautner Dr., Saginaw, MI 48604.

Mailing Address: 2865 Trautner Dr., Saginaw, MI 48604.

Phone: 989-249-5969. **Fax:** 989-249-1220.

E-mail: waqp@tct.tv

Technical Facilities: Channel No. 49 (680-686 MHz). Authorized power: 1000-kw max. & 833.68-kw horizontal visual, 100-kw & 83.37-kw horizontal aural. Antenna: 940-ft above av. terrain, 964-ft. above ground, 1574-ft. above sea level.

Latitude 43° 13' 18"
Longitude 84° 03' 14"

Holds CP for change to 942-ft above av. terrain, 965-ft. above ground, 1575-ft. above sea level; BPCT-20050819ADN.

Digital Facilities: Channel No. 48 (674-680 MHz). Power: 851-kw max. visual, aural. Antenna: 942-ft above av. terrain, 965-ft. above ground, 1574-ft. above sea level.

Latitude 43° 13' 18"
Longitude 84° 03' 14"

FCC Digital File Number: BPCDT-990803LI. Granted: September 20, 2005.

Note: Latitude and longitude coordinates shown are based on the North American Datum of 1927 (NAD 27) as currently required by the Mass Media Bureau of the FCC.

Satellite Earth Stations: Transmitter ADC; Winegard, 3-meter C-band; RCA, 4.5-meter Ku-band; Scientific-Atlanta, 4.6-meter C-band; Scientific-Atlanta, SatCom, Drake receivers.

Ownership: TCT of Michigan Inc. (Group Owner).

Began Operation: March 26, 1985.

Personnel:

Garth W. Coonce, President.

Michael Socler, General Manager & Business Manager.

John W. Dady, Chief Engineer.

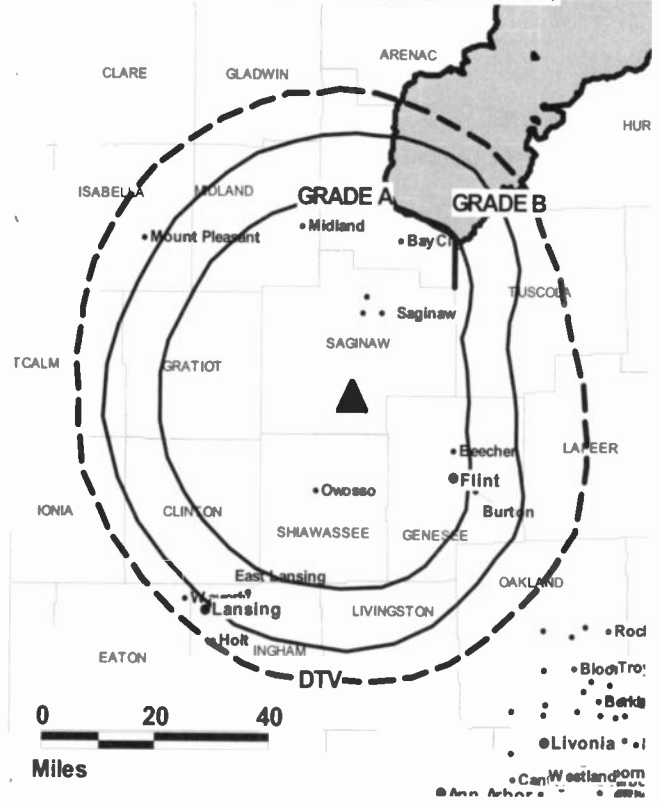
Terry Thrams, Program Director.

Diana Milburn, Traffic Manager.

Rates: On request.

City of License: Saginaw. **Station DMA:** Flint-Saginaw-Bay City, MI. **Rank:** 66.

WAQP BPCT-20050819ADN GRANTED: 8/24/2006



Circulation © 2006 Nielsen. Coverage based on Nielsen study.

| GrandTotal | Cable TV Households | Non-cable TV Households | Total TV Households |
|-----------------------------------|------------------------|----------------------------|------------------------|
| Estimated Station Totals * | 71,090 | 22,690 | 93,780 |
| Average Weekly Circulation (2006) | 4,513 | 1,344 | 5,857 |
| Average Daily Circulation (2006) | | | 1,539 |
| Station DMA Total | Cable TV Households | Non-cable TV Households | Total TV Households |
| Estimated Station Totals * | 64,890 | 22,690 | 87,580 |
| Average Weekly Circulation (2006) | 4,135 | 1,344 | 5,479 |
| Average Daily Circulation (2006) | | | 1,483 |
| Other DMA Total | Cable TV Households | Non-cable TV Households | Total TV Households |
| Estimated Station Totals * | 6,200 | 0 | 6,200 |
| Average Weekly Circulation (2006) | 378 | 0 | 378 |
| Average Daily Circulation (2006) | | | 56 |

*Estimated station totals are sums of the Nielsen TV and Cable TV household estimates for each county in which the station registers viewing of more than 5% as per the Nielsen Survey Methods.

WEYI-DT
Ch. 30

Network Service: CW, NBC.

Licensee: Barrington Flint License LLC, 2500 W. Higgins Rd., Suite 880, Hoffman Estates, IL 60195.

WEYI: 2225 W. Willard Rd., Clio, MI 48420.

Mailing Address: 2225 W. Willard Rd., Clio, MI 48420.

Phone: 810-687-1000. **Fax:** 810-687-4925.

E-mail: mall@nbc25.net; ccomelius@nbc25.net

Web Site: http://www.weyi.com

Technical Facilities: Channel No. 30 (566-572 MHz). Authorized power: 193-kw max. visual, aural. Antenna: 1168-ft above av. terrain, 1165-ft. above ground, 1855-ft. above sea level.

| | | | |
|-----------|-----|-----|------|
| Latitude | 43° | 13' | 001" |
| Longitude | 83° | 43' | 17" |

Note: Latitude and longitude coordinates shown are based on the North American Datum of 1927 (NAD 27) as currently required by the Mass Media Bureau of the FCC.

Ownership: Pilot Group LP (Group Owner).

Began Operation: May 5, 2003.

Represented (legal): Paul, Hastings, Janofsky & Walker LLP.

Represented (sales): Petry Television Inc.

Personnel:

Chris Cornelius, Acting General Manager.

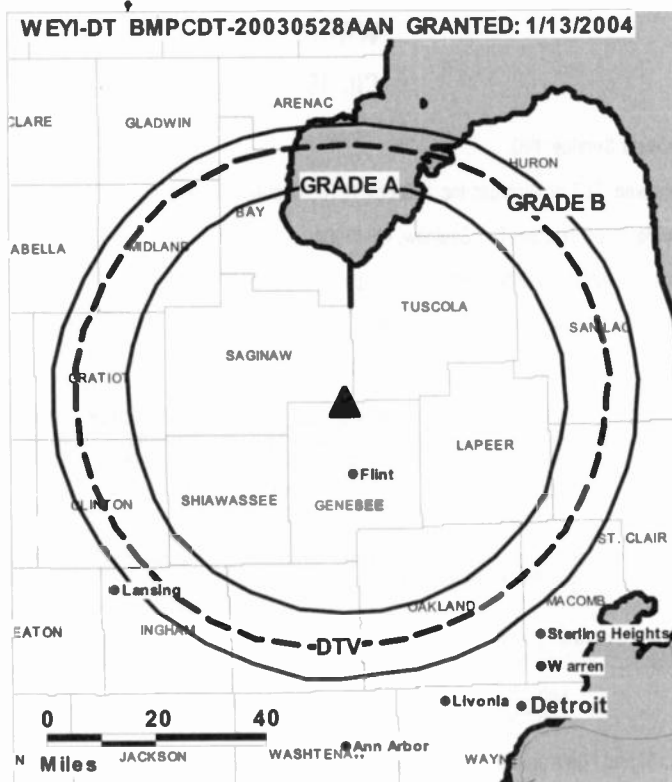
Jon Bengtson, Programming & Operations Manager.

Becky Butcher, General Sales Manager.

Steve Johnson, News Director.

Dave Munsel, Assistant Chief Engineer.

Mike Cunningham, Business Manager.



Kyle Pierson, Promotion Director & Website Manager.

Sue Thompson, Traffic Manager.

Stephanie LeChance, Assistant to General Manager.

City of License: Saginaw. **Station DMA:** Flint-Saginaw-Bay City, MI. **Rank:** 66.

Nielsen Data: Not available.

WEYI-TV
Ch. 25

Network Service: NBC.

Licensee: Barrington Flint License LLC, 2500 W. Higgins Rd., Suite 880, Hoffman Estates, IL 60195.

Studio: 2225 W. Willard Rd., Clio, MI 48420.

Mailing Address: 2225 W. Willard Rd., Clio, MI 48420.

Phone: 810-687-1000. **Fax:** 810-687-4925.

E-mail: mail@nbc25.net; ccomelius@nbc25.net

Web Site: http://www.weyi.com

Technical Facilities: Channel No. 25 (536-542 MHz). Authorized power: 2040-kw max. visual, aural. Antenna: 1296-ft above av. terrain, 1293-ft. above ground, 1982-ft. above sea level.

Latitude 43° 13' 001"
Longitude 83° 43' 17"

Transmitter: 2225 W. Willard Rd.

Digital Facilities: Channel No. 30 (566-572 MHz). Power: 193-kw max. visual, aural. Antenna: 1168-ft above av. terrain, 1165-ft. above ground, 1855-ft. above sea level.

Latitude 43° 13' 001"
Longitude 83° 43' 17"

FCC Digital File Number: BPCDT-19991022AAU. Granted: January 13, 2004.

Note: Latitude and longitude coordinates shown are based on the North American Datum of 1927 (NAD 27) as currently required by the Mass Media Bureau of the FCC.

Satellite Earth Stations: Transmitter Harris; Scientific-Atlanta, 7-meter C-band; Harris, 9-meter C-band; Vertex, 3.1-meter Ku-band; Scientific-Atlanta, 4.5-meter C-band; Harris receivers.

News Service: AP.

Ownership: Pilot Group LP (Group Owner).

Began Operation: April 5, 1953. Initially broadcast on Ch. 57; shifted to Ch. 25 September 14, 1965. Sale of 33.33% to William J. Edwards & Howard H. Wolfe by estate of Alvin Bentley, increasing their holdings to 50% each, approved by FCC March 6, 1970. Sale to Rust Craft approved by FCC February 16, 1972 (Television Digest, Vol. 11:43; 12:8). Sale to Ziff Corp. by Rust Craft approved by FCC May 10, 1978 (Vol. 17:26, 27, 36, 38, 18:20, 31). Sale to Television Partners by Ziff Corp. approved by FCC January 18, 1983. Sale to Smith Broadcasting Partners LP by Television Station Partners approved by FCC September 29, 1995 (Vol. 35:17, 41). Sale to Sunrise Television Corp. by Smith Broadcasting Partners LP approved by FCC February 26, 1997 (Vol 36:46). Transfer of control back to Smith Broadcasting Partners LP approved by FCC July 12, 2000; ownership retained by Sunrise Television Corp. Transfer to LIN TV Corp. by Smith Broadcasting Partners LP & Sunrise Television Corp. approved by FCC April 17, 2002. Sale to present owner by LIN TV Corp. approved by FCC March 11, 2004.

Represented (sales): Petry Television Inc.

Represented (legal): Paul, Hastings, Janofsky & Walker LLP.

Personnel:

Chris Cornelius, Acting General Manager.

Jon Bengtson, Programming & Operations Manager.

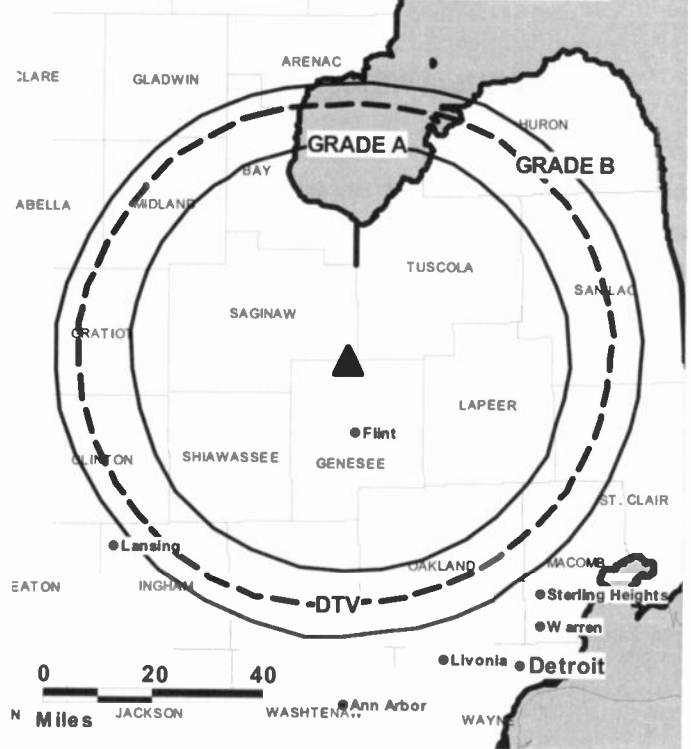
Becky Butcher, General Sales Manager.

Steve Johnson, News Director.

Dave Munsell, Assistant Chief Engineer.

Mike Cunningham, Business Manager.

WEYI-TV BPCT-20030729ADZ GRANTED: 1/15/2004



© 2007 Warren Communications News

Kyle Pierson, Promotion Director & Website Manager.

Sue Thompson, Traffic Manager.

Stephanie LeChance, Assistant to General Manager.

Highest 30 Sec. Rate: \$3500.

City of License: Saginaw. **Station DMA:** Flint-Saginaw-Bay City, MI. **Rank:** 66.

Circulation © 2006 Nielsen. Coverage based on Nielsen study.

| GrandTotal | Cable TV Households | Non-cable TV Households | Total TV Households |
|-----------------------------------|---------------------|-------------------------|---------------------|
| Estimated Station Totals * | 341,460 | 246,120 | 587,580 |
| Average Weekly Circulation (2006) | 183,200 | 105,305 | 288,505 |
| Average Daily Circulation (2006) | | | 129,295 |
| Station DMA Total | Cable TV Households | Non-cable TV Households | Total TV Households |
| Estimated Station Totals * | 295,110 | 180,390 | 475,500 |
| Average Weekly Circulation (2006) | 173,173 | 92,570 | 265,743 |
| Average Daily Circulation (2006) | | | 119,617 |
| Other DMA Total | Cable TV Households | Non-cable TV Households | Total TV Households |
| Estimated Station Totals * | 46,350 | 65,730 | 112,080 |
| Average Weekly Circulation (2006) | 10,027 | 12,735 | 22,762 |
| Average Daily Circulation (2006) | | | 9,678 |

*Estimated station totals are sums of the Nielsen TV and Cable TV household estimates for each county in which the station registers viewing of more than 5% as per the Nielsen Survey Methods.

WGTV

Ch. 8

(Satellite of WGTV, Traverse City)

Network Service: ABC.

Licensee: MTC License LLC, 900 Laskin Rd., Virginia Beach, VA 23451.

Studio: 201 E. Front St., Traverse City, MI 49684.

Mailing Address: 201 E. Front St., Traverse City, MI 49684.

Phone: 231-946-2900. **Fax:** 231-946-1600.

E-mail: lorip@wgtv.com

Web Site: http://www.wgtv.com

Technical Facilities: Channel No. 8 (180-186 MHz); Authorized power: 316-kw visual, 63.2-kw aural. Antenna: 978-ft above av. terrain, 864-ft. above ground, 1654-ft. above sea level.

Latitude 46° 03' 09"
Longitude 84° 06' 28"

Transmitter: 0.9-mi. W of Goetzville, Chippewa County.

Digital Facilities: Channel No. 9 (186-192 MHz). Power: 24-kw visual, aural. Antenna: 945-ft above av. terrain, 820-ft. above ground, 1585-ft. above sea level.

Latitude 46° 03' 08"
Longitude 84° 06' 38"

FCC Digital File Number: BPCDT-19991027ABT. Granted: November 25, 2003.

Note: Latitude and longitude coordinates shown are based on the North American Datum of 1927 (NAD 27) as currently required by the Mass Media Bureau of the FCC.

Satellite Earth Station: Transmitter Larcen; Scientific-Atlanta, 7-meter C-band; Scientific-Atlanta receivers.

Ownership: Max Media LLC (Group Owner).

Began Operation: October 29, 1976. Sale to present owner by Scanlan Communications Inc. approved by FCC August 13, 2003.

Represented (sales): Continental Television Sales.

Represented (sales): Katz American Television.

Represented (legal): Smithwick & Belendiuk PC.

Personnel:

Jeff Cash, President, General Manager & Program Director.

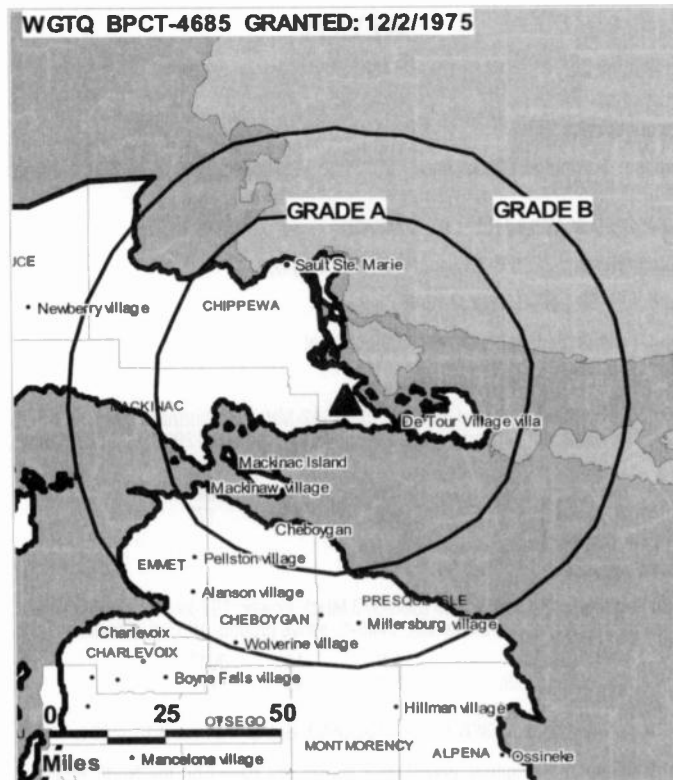
Chris Webb, General Sales Manager.

Jay Zaccharias, Chief Engineer.

Lori Puckett, Promotion & Production Director.

Lynne Bennett, Traffic Manager.

Rates: On request.



© 2007 Warren Communications News

City of License: Sault Ste. Marie. **Station DMA:** Traverse City-Cadillac, MI.

Rank: 113.

Circulation © 2006 Nielsen. Coverage based on Nielsen study.

| GrandTotal | Cable TV Households | Non-cable TV Households | Total TV Households |
|-----------------------------------|---------------------|-------------------------|---------------------|
| Estimated Station Totals * | 24,910 | 37,520 | 62,430 |
| Average Weekly Circulation (2006) | 7,890 | 8,677 | 16,567 |
| Average Daily Circulation (2006) | | | 6,637 |
| Station DMA Total | Cable TV Households | Non-cable TV Households | Total TV Households |
| Estimated Station Totals * | 24,910 | 34,410 | 59,320 |
| Average Weekly Circulation (2006) | 7,890 | 8,242 | 16,132 |
| Average Daily Circulation (2006) | | | 6,590 |
| Other DMA Total | Cable TV Households | Non-cable TV Households | Total TV Households |
| Estimated Station Totals * | 0 | 3,110 | 3,110 |
| Average Weekly Circulation (2006) | 0 | 435 | 435 |
| Average Daily Circulation (2006) | | | 47 |

*Estimated station totals are sums of the Nielsen TV and Cable TV household estimates for each county in which the station registers viewing of more than 5% as per the Nielsen Survey Methods.

Michigan — Sault Ste. Marie

WWUP-DT

Ch. 49

Network Service: CBS.

Grantee: Heritage Broadcasting Co. of Michigan, Box 627, Cadillac, MI 49601.

Studios: 22320 130th Ave., Tustin, MI 49688; 2640 Aero Park Dr., Traverse City, MI 49684-0627.

Mailing Address: Box 627, Cadillac, MI 49601.

Phone: 231-775-3478; 800-782-7910. **Fax:** 231-775-3671.

E-mail: info@9and10news.com

Web Site: http://www.9and10news.com

Technical Facilities: Channel No. 49 (680-686 MHz). Authorized power: 950.4-kw max. visual. Antenna: 1214-ft above av. terrain, 1090-ft. above ground.

| | | | |
|-----------|-----|-----|-----|
| Latitude | 46° | 03' | 36" |
| Longitude | 84° | 05' | 57" |

Note: Latitude and longitude coordinates shown are based on the North American Datum of 1927 (NAD 27) as currently required by the Mass Media Bureau of the FCC.

Ownership: Heritage Broadcasting Group (Group Owner).

Began Operation: November 1, 2001. High Definition.

Personnel:

Mario Iacobell, General Manager.

William Kring, Station & Business Manager.

Mark Featherston, General Sales Manager.

Shann Vander Leek, Local Sales Manager.

John DeMarsh, National Sales Manager.

Kevin Dunaway, News Director.

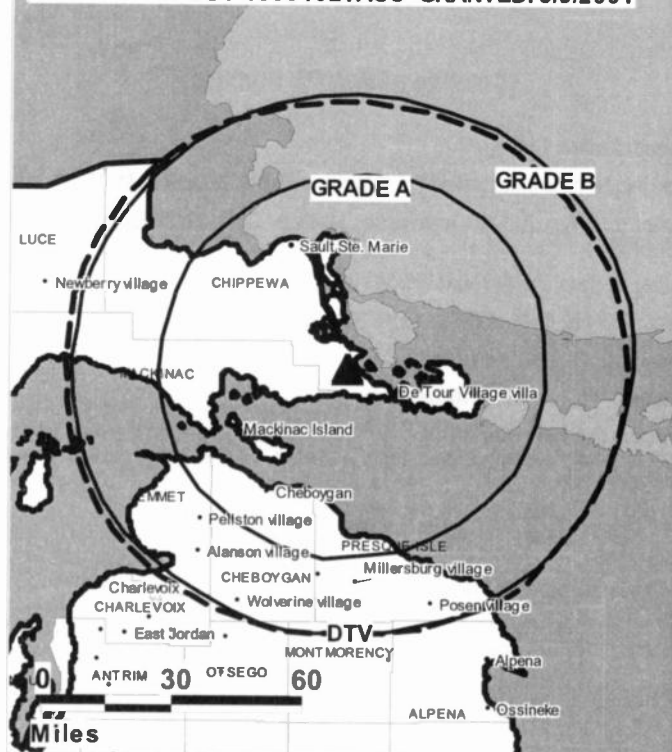
Lowell Shore, Chief Engineer.

Sherril Maglera, Program Director.

Tessia Klix, Promotion & Marketing Director.

Matt Lamphere, Production Manager.

WWUP-DT BPCDT-19991021ACO GRANTED: 3/9/2001



© 2007 Warren Communications News

Kelly Bachl, Research Associate.

Pam Holmes, Traffic Manager.

City of License: Sault Ste. Marie. Station DMA: Traverse City-Cadillac, MI.

Rank: 113.

Nielsen Data: Not available.

WWUP-TV
Ch. 10
(Satellite of WWTV, Cadillac)

Network Service: CBS.

Licensee: Heritage Broadcasting Co. of Michigan, Box 627, Cadillac, MI 49601.

Studios: 2640 Aero Park Dr., Traverse City, MI 49684-0627; 22320 130th Ave., Tustin, MI 49688.

Mailing Address: Box 627, Cadillac, MI 49601.

Phone: 231-775-3478; 800-782-7910. **Fax:** 231-775-3671.

E-mail: sales@9and10news.com

Web Site: http://www.9and10news.com

Technical Facilities: Channel No. 10 (192-198 MHz). Authorized power: 316-kw visual, aural. Antenna: 1214-ft above av. terrain, 1093-ft. above ground, 1844-ft. above sea level.

Latitude 46° 03' 36"
 Longitude 84° 05' 57"

Transmitter: Traynor Rd., Goetzville.

Digital Facilities: Channel No. 49 (680-686 MHz). Power: 950.4-kw max. visual. Antenna: 1214-ft above av. terrain, 1090-ft. above ground.

Latitude 46° 03' 36"
 Longitude 84° 05' 57"

FCC Digital File Number: BPCDT-19991021ACO. Granted: March 09, 2001.

Note: Latitude and longitude coordinates shown are based on the North American Datum of 1927 (NAD 27) as currently required by the Mass Media Bureau of the FCC.

Multichannel TV Sound: Stereo only.

Satellite Earth Station: Transmitter Harris; Vertex, 4.6-meter Ku-band.

Ownership: Heritage Broadcasting Group (Group Owner).

Began Operation: June 15, 1962.

Represented (sales): Blair Television.

Represented (legal): Wormble, Carlyle, Sandridge & Rice PLLC.

Personnel:

Mario Iacobell, General Manager.

William Kring, Station & Business Manager.

Mark Featherston, General Sales Manager.

Shann Vander Leek, Local Sales Manager.

John DeMarsh, National Sales Manager.

Kevin Dunaway, News Director.

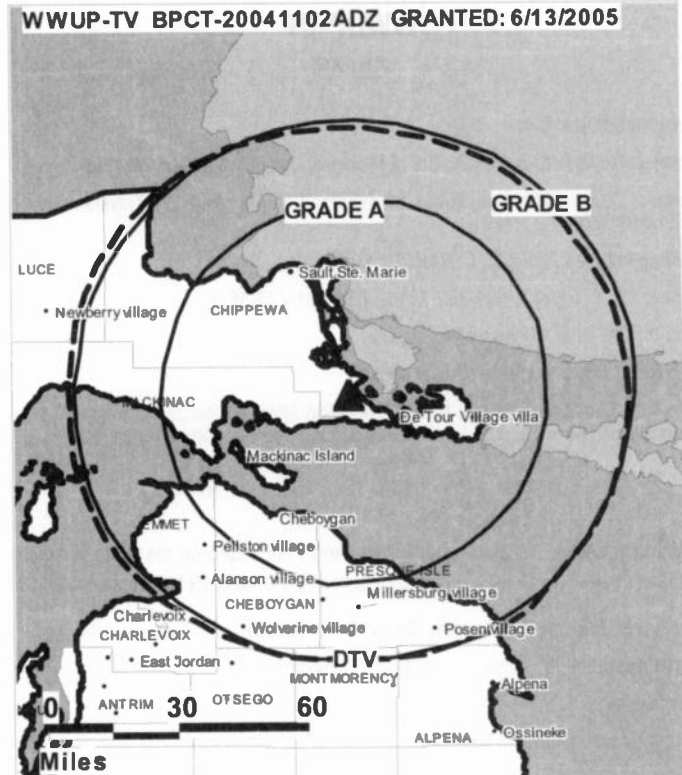
Lowell Shore, Chief Engineer.

Sherri Maglera, Program Director.

Tessia Klux, Promotion & Marketing Director.

Matt Lamphere, Production Manager.

Kelly Bachi, Research Associate.



© 2007 Warren Communications News

Pam Holmes, Traffic Manager.

Rates: On request.

City of License: Sault Ste. Marie. **Station DMA:** Traverse City-Cadillac, MI.

Rank: 113.

Circulation © 2006 Nielsen. Coverage based on Nielsen study.

| GrandTotal | Cable TV Households | Non-cable TV Households | Total TV Households |
|-----------------------------------|---------------------|-------------------------|---------------------|
| Estimated Station Totals * | 24,910 | 32,790 | 57,700 |
| Average Weekly Circulation (2006) | 14,967 | 11,220 | 26,187 |
| Average Daily Circulation (2006) | | | 15,925 |
| Station DMA Total | Cable TV Households | Non-cable TV Households | Total TV Households |
| Estimated Station Totals * | 24,910 | 29,680 | 54,590 |
| Average Weekly Circulation (2006) | 14,967 | 10,673 | 25,640 |
| Average Daily Circulation (2006) | | | 15,850 |
| Other DMA Total | Cable TV Households | Non-cable TV Households | Total TV Households |
| Estimated Station Totals * | 0 | 3,110 | 3,110 |
| Average Weekly Circulation (2006) | 0 | 547 | 547 |
| Average Daily Circulation (2006) | | | 75 |

*Estimated station totals are sums of the Nielsen TV and Cable TV household estimates for each county in which the station registers viewing of more than 5% as per the Nielsen Survey Methods.

Michigan — Traverse City

WGTU

Ch. 29

(Operates satellite WGTQ, Sault Ste. Marie)

Network Service: ABC.

Licensee: MTC License LLC, 900 Laskin Rd., Virginia Beach, VA 23451.

Studio: 201 E. Front St., Traverse City, MI 49684.

Mailing Address: 201 E. Front St., Traverse City, MI 49684.

Phone: 231-946-2900. **Fax:** 231-946-1600.

E-mail: lorip@wgtu.com

Web Site: <http://www.wgtu.com/>

Technical Facilities: Channel No. 29 (560-566 MHz). Authorized power: 1303-kw max. visual, aural. Antenna: 1289-ft above av. terrain, 1216-ft. above ground, 2443-ft. above sea level.

Latitude 44° 44' 53"
Longitude 85° 04' 08"

Digital Facilities: Channel No. 31 (572-578 MHz). Power: 64.8-kw max. visual, aural. Antenna: 1289-ft above av. terrain, 1216-ft. above ground, 2443-ft. above sea level.

Latitude 44° 44' 53"
Longitude 85° 04' 08"

FCC Digital File Number: BPCDT-19991027ABX. Granted: December 18, 2003.

Note: Latitude and longitude coordinates shown are based on the North American Datum of 1927 (NAD 27) as currently required by the Mass Media Bureau of the FCC.

Satellite Earth Stations: Transmitter Comark; Andrew, 4.5-meter C-band; Scientific-Atlanta, 4.6-meter C-band; Scientific-Atlanta, Avantek receivers.

Ownership: Max Media LLC (Group Owner).

Began Operation: August 23, 1971. Sale to present owner by Scanlan Communications Inc. approved by FCC August 13, 2003. Sale to Scanlan Communications Inc. by Thomas Scanlan approved by FCC November 8, 1993. Sale to Thomas Scanlan by Michigan Center Broadcasting approved by FCC September 11, 1989. Sale to Center Group Broadcasting by Michigan TV Network Inc. approved by FCC 1982.

Represented (sales): Continental Television Sales.

Represented (legal): Smithwick & Belendiuk PC.

Personnel:

Jeff Cash, President, General Manager & Program Director.

Chris Webb, General Sales Manager.

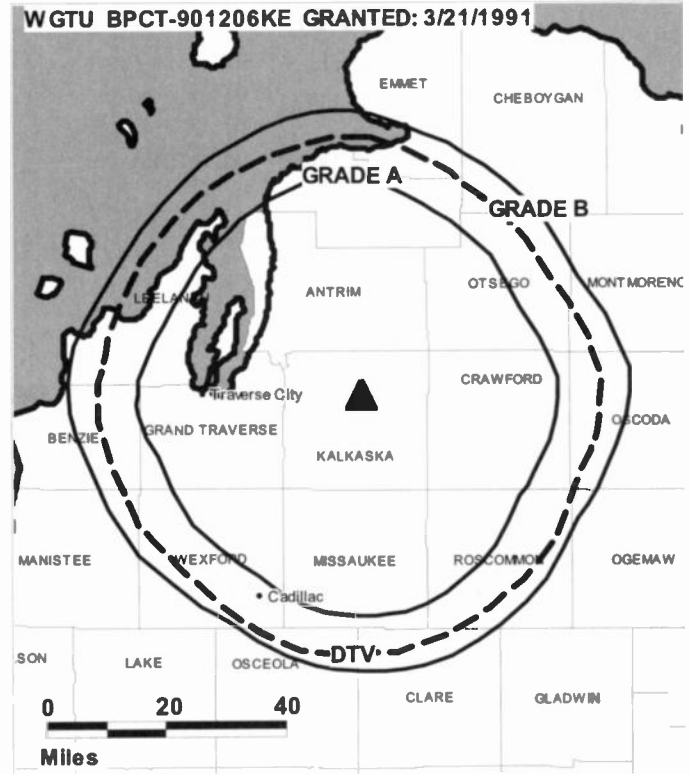
Jay Zacharias, Chief Engineer.

Lori Puckett, Promotion & Production Director.

Lynne Bennett, Traffic Manager.

Rates: On request.

City of License: Traverse City. **Station DMA:** Traverse City-Cadillac, MI. **Rank:** 113.



© 2007 Warren Communications News

Circulation © 2006 Nielsen. Coverage based on Nielsen study.

| GrandTotal | Cable TV Households | Non-cable TV Households | Total TV Households |
|-----------------------------------|---------------------|-------------------------|---------------------|
| Estimated Station Totals * | 99,360 | 113,520 | 212,880 |
| Average Weekly Circulation (2006) | 55,735 | 36,816 | 92,551 |
| Average Daily Circulation (2006) | | | 35,695 |
| Station DMA Total | Cable TV Households | Non-cable TV Households | Total TV Households |
| Estimated Station Totals * | 95,870 | 107,870 | 203,740 |
| Average Weekly Circulation (2006) | 55,407 | 36,432 | 91,839 |
| Average Daily Circulation (2006) | | | 35,421 |
| Other DMA Total | Cable TV Households | Non-cable TV Households | Total TV Households |
| Estimated Station Totals * | 3,490 | 5,650 | 9,140 |
| Average Weekly Circulation (2006) | 328 | 384 | 712 |
| Average Daily Circulation (2006) | | | 274 |

*Estimated station totals are sums of the Nielsen TV and Cable TV household estimates for each county in which the station registers viewing of more than 5% as per the Nielsen Survey Methods.

Michigan — Traverse City

WGTU-DT Ch. 31

Network Service: CW, ABC.

Grantee: MTC License LLC, 900 Laskin Rd., Virginia Beach, VA 23451.

Studio: 201 E. Front St., Traverse City, MI 49684.

Mailing Address: 201 E. Front St., Traverse City, MI 49684.

Phone: 231-946-2900. **Fax:** 231-946-1600.

E-mail: lorip@wgtu.com

Web Site: <http://www.wgtu.com/>

Technical Facilities: Channel No. 31 (572-578 MHz). Authorized power: 64.8-kw max. visual, aural. Antenna: 1289-ft above av. terrain, 1216-ft. above ground, 2443-ft. above sea level.

| | | | |
|-----------|-----|-----|-----|
| Latitude | 44° | 44' | 53" |
| Longitude | 85° | 04' | 08" |

Note: Latitude and longitude coordinates shown are based on the North American Datum of 1927 (NAD 27) as currently required by the Mass Media Bureau of the FCC.

Satellite Earth Stations: Transmitter Comark; Scientific-Atlanta, 4.6-meter C-band; Andrew, 4.5-meter C-band; Scientific-Atlanta, Avantek receivers.

Ownership: Max Media LLC (Group Owner).

Began Operation: May 1, 2002. Station operating under Special Temporary Authority at 3.2-kw max. visual.

Represented (sales): Continental Television Sales.

Represented (legal): Smithwick & Belendiuk PC.

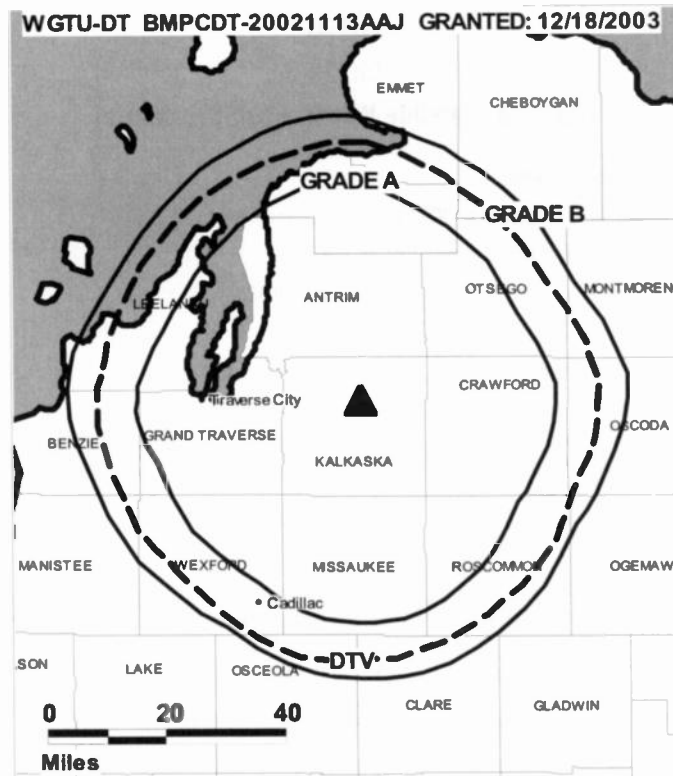
Represented (engineering): duTreil, Lundin & Rackley Inc.

Personnel:

Jeff Cash, President, General Manager & Program Director.

Chris Webb, General Sales Manager.

Jay Zacharias, Chief Engineer.



© 2007 Warren Communications News

Lori Puckett, Promotion & Production Director.

Lynne Bennett, Traffic Manager.

City of License: Traverse City. **Station DMA:** Traverse City-Cadillac, MI. **Rank:** 113.

Nielsen Data: Not available.

Michigan — Traverse City

WPBN-DT Ch. 50

Network Service: NBC.

Licensee: Barrington Traverse City License LLC, 2500 W. Higgins Rd., Suite 880, Hoffman Estates, IL 60195.

Studio: 8518 M-72 West, Traverse City, MI 49685.

Mailing Address: 8518 M-72 West, Traverse City, MI 49685.

Phone: 231-947-7770. **Fax:** 231-947-1229.

E-mail: jllewellyn@tv7-4.com

Web Site: <http://www.tv7-4.com>

Technical Facilities: Channel No. 50 (686-692 MHz). Authorized power: 78-kw max. visual. Antenna: 755-ft above av. terrain, 440-ft. above ground, 1506-ft. above sea level.

| | | | |
|-----------|-----|-----|------|
| Latitude | 44° | 46' | 36" |
| Longitude | 85° | 41' | 002" |

Note: Latitude and longitude coordinates shown are based on the North American Datum of 1927 (NAD 27) as currently required by the Mass Media Bureau of the FCC.

Ownership: Pilot Group LP (Group Owner).

Began Operation: July 23, 2003.

Represented (legal): Paul, Hastings, Janofsky & Walker LLP.

Represented (sales): Harrington, Righter & Parsons Inc.

Personnel:

John M. Llewellyn, Vice President & General Manager.

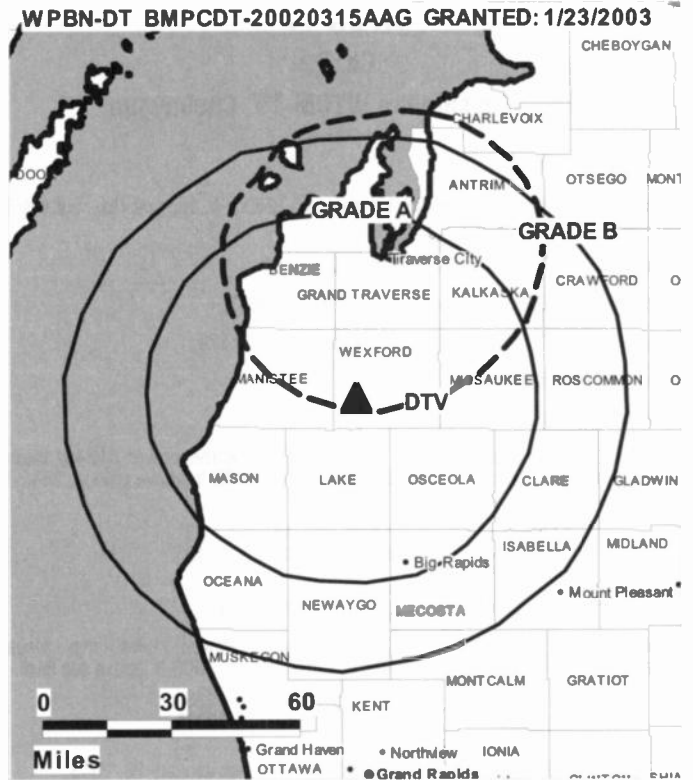
Thom Pritz, General & Local Sales Manager.

Cathy Marsh, National Sales Manager.

Doug DeYoung, News Director.

Wendy Wakefield, Business Manager.

Mary Speck, Program Manager.



Greg Johnson, Promotion Director.

Terry Madaras, Production Manager.

Barb Morrison, Traffic Manager.

City of License: Traverse City. **Station DMA:** Traverse City-Cadillac, MI. **Rank:** 113.

Nielsen Data: Not available.

Michigan — Traverse City

WPBN-TV

Ch. 7

(Operates satellite WTOM-TV, Cheboygan)

Network Service: NBC.

Licensee: Barrington Traverse City License LLC, 2500 W. Higgins Rd., Suite 880, Hoffman Estates, IL 60195.

Studio: 8518 M 72 W, Traverse City, MI 49685.

Mailing Address: 8518 M 72 W, Traverse City, MI 49685.

Phone: 231-947-7770; 800-968-7770. **Fax:** 231-947-1229.

E-mail: jlewellyn@tv7-4.com

Web Site: http://www.tv7-4.com

Technical Facilities: Channel No. 7 (174-180 MHz). Authorized power: 316-kw visual, 31.6-kw aural. Antenna: 1350-ft above av. terrain, 1125-ft. above ground, 2549-ft. above sea level.

Latitude 44° 16' 33"
Longitude 85° 42' 49"

Transmitter: 2-mi. S of Harrietta, 33-mi. S of Traverse City.

Digital Facilities: Channel No. 50 (686-692 MHz). Power: 78-kw max. visual. Antenna: 755-ft above av. terrain, 440-ft. above ground, 1506-ft. above sea level.

Latitude 44° 46' 36"
Longitude 85° 41' 002"

FCC Digital File Number: BPCDT-19991025ADJ. Granted: January 23, 2003.

Note: Latitude and longitude coordinates shown are based on the North American Datum of 1927 (NAD 27) as currently required by the Mass Media Bureau of the FCC.

Multichannel TV Sound: Stereo only.

Satellite Earth Stations: Harris, 6.1-meter Ku-band; Harris, 3-meter Ku-band; ADM, 4-meter C-band; Vertex, 4.6-meter Ku-band; Standard Communications, M/A-Corn, Harris, DX Antenna receivers.

SNG Mobile Dish: Radiation Systems, 2.4-meter Ku-band.

News Services: Associated Press, SNS, NBC News Channel, CNN Newsource.

Ownership: Pilot Group LP (Group Owner).

Began Operation: September 13, 1954. Sale to present owner by Raycom Media Inc. approved by FCC June 13, 2006. Sale to Raycom Media Inc. by Federal Broadcasting approved by FCC September 24, 1996. Sale to Federal Broadcasting by Beam Communications approved by FCC August 2, 1990. Sale to Beam Communications by U.S. Tobacco Co. approved by FCC September 18, 1985. Sale to U.S. Tobacco Co. by Les Biederman, et al., approved by FCC September 12, 1979.

Represented (legal): Paul, Hastings, Janofsky & Walker LLP.

Represented (sales): Harrington, Righter & Parsons Inc.

Represented (engineering): Lohnes & Culver.

Personnel:

John M. Llewellyn, Vice President & General Manager.

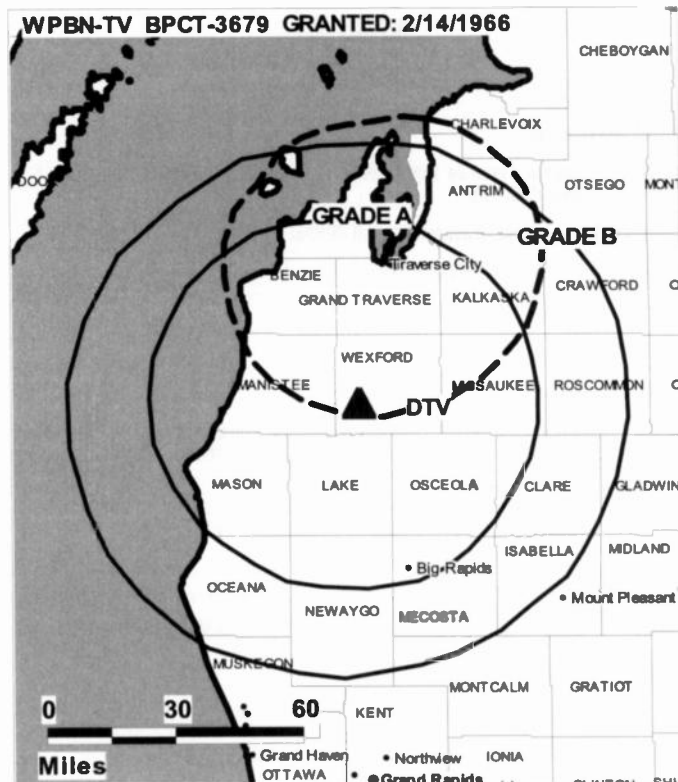
Thom Pritz, General & Local Sales Manager.

Cathy Marsh, National Sales Manager.

Doug DeYoung, News Director.

Wendy Wakefield, Business Manager.

Mary Speck, Program Manager.



© 2007 Warren Communications News

Greg Johnson, Promotion Director.

Terry Madaras, Production Manager.

Barb Morrison, Traffic Manager.

Highest 30 Sec. Rate: \$900.

City of License: Traverse City. **Station DMA:** Traverse City-Cadillac, MI. **Rank:** 113.

Circulation © 2006 Nielsen. Coverage based on Nielsen study.

| GrandTotal | Cable TV Households | Non-cable TV Households | Total TV Households |
|-----------------------------------|------------------------|----------------------------|------------------------|
| Estimated Station Totals * | 140,320 | 150,970 | 291,290 |
| Average Weekly Circulation (2006) | 85,910 | 67,066 | 152,976 |
| Average Daily Circulation (2006) | | | 83,001 |
| Station DMA Total | Cable TV Households | Non-cable TV Households | Total TV Households |
| Estimated Station Totals * | 117,230 | 112,070 | 229,300 |
| Average Weekly Circulation (2006) | 77,536 | 63,507 | 141,043 |
| Average Daily Circulation (2006) | | | 78,612 |
| Other DMA Total | Cable TV Households | Non-cable TV Households | Total TV Households |
| Estimated Station Totals * | 23,090 | 38,900 | 61,990 |
| Average Weekly Circulation (2006) | 8,374 | 3,559 | 11,933 |
| Average Daily Circulation (2006) | | | 4,389 |

*Estimated station totals are sums of the Nielsen TV and Cable TV household estimates for each county in which the station registers viewing of more than 5% as per the Nielsen Survey Methods.

WFUP
Ch. 45
(Satellite of WFQX-TV, Cadillac)

Network Service: FOX.

Licensee: Rockfleet Broadcasting II LLC, 885 3rd Ave., 34th Floor, New York, NY 10022.

Studio: 7669 S. 45 Rd., Cadillac, MI 49601.

Mailing Address: 7669 S. 45 Rd., Cadillac, MI 49601.

Phone: 231-775-9813; 800-863-9090. **Fax:** 231-775-1898.

E-mail: bpfeiffer@fox.com

Web Site: http://www.fox33.com

Technical Facilities: Channel No. 45 (656-662 MHz). Authorized power: 155-kw visual. Antenna: 1063-ft above av. terrain, 600-ft. above ground, 2136-ft. above sea level.

Latitude 45° 10' 12"
 Longitude 84° 45' 04"

Transmitter: 2132 Tower Rd.

Digital Facilities: Channel No. 59 (740-746 MHz). Power: 1000-kw max. visual. Antenna: 896-ft above av. terrain, 433-ft. above ground, 1975-ft. above sea level.

Latitude 45° 10' 12"
 Longitude 84° 45' 04"

FCC Digital File Number: BPCDT-19991101AJL. (pending).

Note: Latitude and longitude coordinates shown are based on the North American Datum of 1927 (NAD 27) as currently required by the Mass Media Bureau of the FCC.

Multichannel TV Sound: Stereo only.

Ownership: Rockfleet Broadcasting II Inc. (Group Owner).

Began Operation: September 24, 1992.

Represented (sales): Millennium Sales & Marketing.

Represented (legal): Wiley, Rein & Fielding.

Personnel:

Bruce Pfeiffer, Vice President & General Manager.

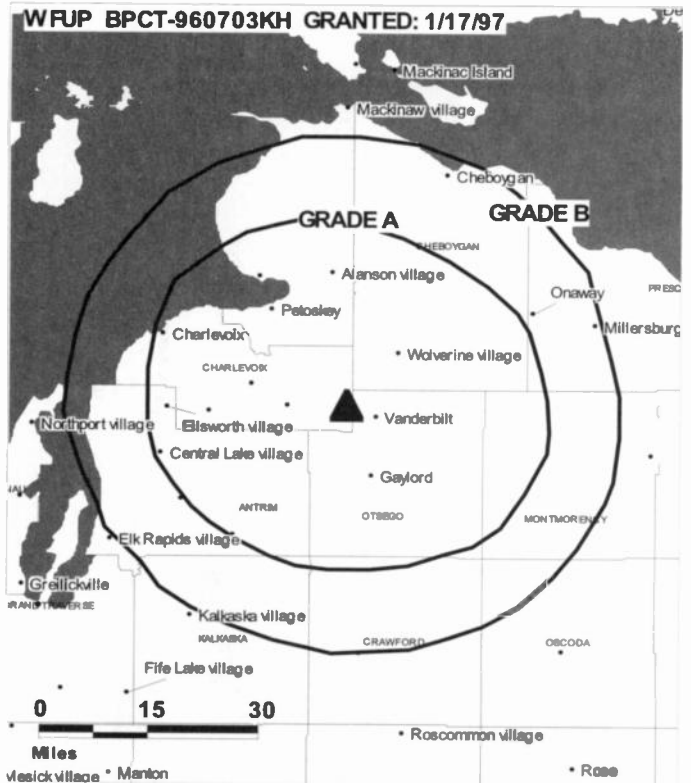
Dean Bushor, Local Sales Manager.

Quentin Parker, News Director.

Greg Buzzell, Chief Engineer.

Susan Trinklein, Business Manager.

Julia Horchner, Program, Promotion & Traffic Manager.



© 2007 Warren Communications News

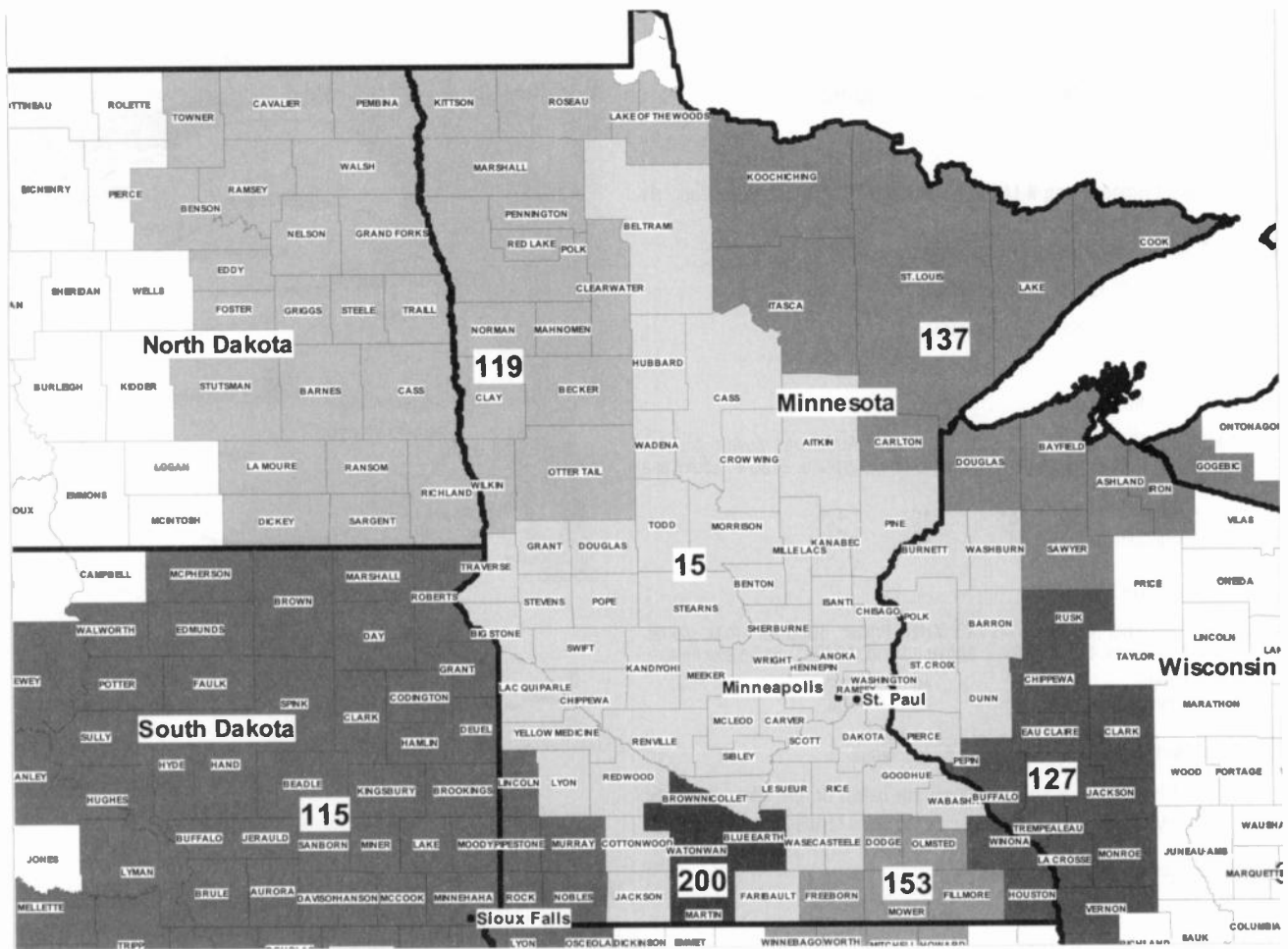
Highest 30 Sec. Rate: \$450.

City of License: Vanderbilt. **Station DMA:** Traverse City-Cadillac, MI. **Rank:** 113.

Circulation © 2006 Nielsen. Coverage based on Nielsen study.

| GrandTotal | Cable TV Households | Non-cable TV Households | Total TV Households |
|-----------------------------------|------------------------|----------------------------|------------------------|
| Estimated Station Totals * | 10,780 | 32,870 | 43,650 |
| Average Weekly Circulation (2006) | 2,465 | 3,929 | 6,394 |
| Average Daily Circulation (2006) | | | 1,402 |
| Station DMA Total | Cable TV Households | Non-cable TV Households | Total TV Households |
| Estimated Station Totals * | 10,780 | 32,870 | 43,650 |
| Average Weekly Circulation (2006) | 2,465 | 3,929 | 6,394 |
| Average Daily Circulation (2006) | | | 1,402 |

*Estimated station totals are sums of the Nielsen TV and Cable TV household estimates for each county in which the station registers viewing of more than 5% as per the Nielsen Survey Methods.



© 2007 Warren Communications News

| MARKET | NIELSEN DMA TV HOUSEHOLDS | RANK | MARKET AREA COMMERCIAL STATIONS |
|---|---------------------------|------|---|
| Minneapolis-St. Paul, MN | 1,678,430 | 15 | KARE (11); KARE-DT (35); KCCO-DT (24); KCCO-TV (7); KCCW-DT (20); KCCW-TV (12); KFTC (26); KMSP-DT (26); KMSP-TV (9); KPXM (41); KPXM-DT (40); KRWF (43); KRWF-DT (27); KSAX (42); KSAX-DT (36); KSTC-DT (44); KSTC-TV (45); KSTP-DT (50); KSTP-TV (5); WCCO-DT (32); WCCO-TV (4); WFTC (29); WFTC-DT (21); WUCW (23); WUCW-DT (22) |
| Sioux Falls (Mitchell), SD | 247,000 | 115 | KABY-DT (28); KABY-TV (9); KDLO-DT (2); KDLO-TV (3); KDLT-DT (47); KDLT-TV (46); KDLV-DT (26); KDLV-TV (5); KELO-DT (32); KELO-TV (11); KPLO-DT (14); KPLO-TV (6); KPRY-DT (19); KPRY-TV (4); KSFY-DT (29); KSFY-TV (13); KTTM (12); KTTM-DT (22); KTTW (17); KTTW-DT (7); KWSD (36); KWSD-DT (51) |
| Fargo-Valley City, ND | 235,320 | 119 | KBRR (10); KCPM (27); KJRR (7); KNRR (12); KNRR-DT (15); KVLV-DT (58); KVLV-TV (11); KVRR (15); KVRR-DT (19); KXJB-DT (38); KXJB-TV (4); WDAY-DT (21); WDAY-TV (6); WDAZ-DT (59); WDAZ-TV (8) |
| La Crosse-Eau Claire, WI | 209,870 | 127 | WEAU-DT (39); WEAU-TV (13); WEUX (48); WEUX-DT (49); WKBT (8); WKBT-DT (41); WLAX (25); WLAX-DT (17); WQOW-DT (15); WQOW-TV (18); WXOW-DT (14); WXOW-TV (19) |
| Duluth, MN-Superior, WI | 171,780 | 137 | KBJR-DT (19); KBJR-TV (6); KDLH (3); KDLH-DT (33); KQDS-DT (17); KQDS-TV (21); KRIL (11); WDIO-DT (43); WDIO-TV (10); WIRT (13); WIRT-DT (36) |
| Rochester, MN-Mason City, IA-Austin, MN | 143,090 | 153 | KAAL (6); KAAL-DT (33); KIMT (3); KIMT-DT (42); KTTC (10); KTTC-DT (36); KXLT-DT (46); KXLT-TV (47) |
| Mankato, MN | 51,090 | 200 | KEYC-DT (38); KEYC-TV (12) |

Minnesota **Digital** Station Totals as of October 1, 2006

| | VHF | UHF | TOTAL |
|------------------------|-----|-----|-------|
| Commercial Television | 0 | 20 | 20 |
| Educational Television | 0 | 9 | 9 |
| | 0 | 29 | 29 |

Minnesota Analog Station Totals as of October 1, 2006

| | VHF | UHF | TOTAL |
|------------------------|-----|-----|-------|
| Commercial Television | 14 | 9 | 23 |
| Educational Television | 4 | 4 | 8 |
| | 18 | 13 | 31 |

KCCO-DT
Ch. 24

Network Service: CBS.

Grantee: CBS Broadcasting Inc., 600 New Hampshire Ave. NW, Suite 1200, Washington, DC 20037.

Studio: 525 Broadway, Alexandria, MN 56308.

Mailing Address: Box 294, Alexandria, MN 56308.

Phone: 612-339-4444. **Fax:** 320-763-4991.

E-mail: wccotelevision@wcco.cbs.com

Web Site: <http://www.wcco.com>

Technical Facilities: Channel No. 24 (530-536 MHz). Authorized power: 674.9-kw max. visual. Antenna: 1001-ft above av. terrain, 954-ft. above ground, 2346-ft. above sea level.

| | | | |
|-----------|-----|-----|-----|
| Latitude | 45° | 41' | 10" |
| Longitude | 95° | 08' | 03" |

Note: Latitude and longitude coordinates shown are based on the North American Datum of 1927 (NAD 27) as currently required by the Mass Media Bureau of the FCC.

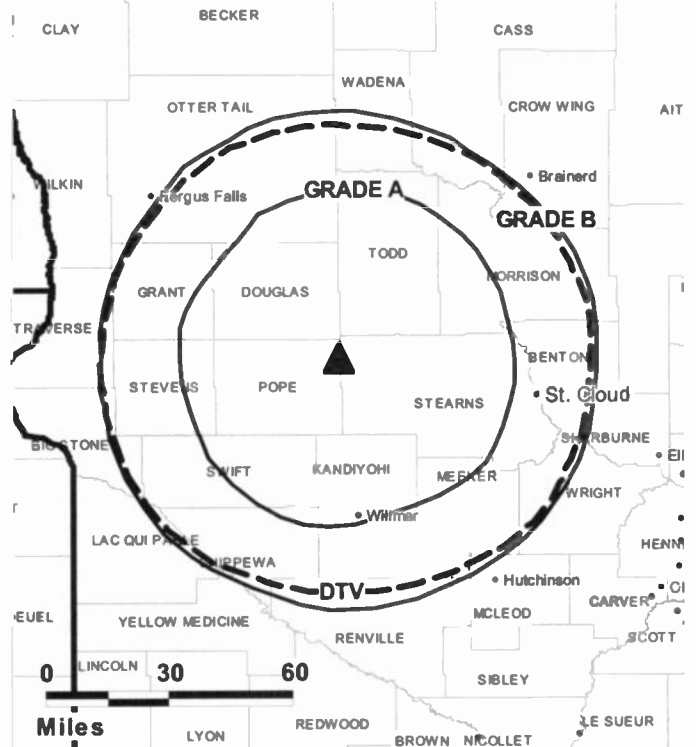
Ownership: CBS Corp. (Group Owner).

Began Operation: Station operating under Special Temporary Authority at 30.4-kw max. visual; no on-air date

Personnel:

- Ed Piette, Vice President & General Manager.
- Gary Kroger, Engineering & Operations Director.
- Trey Fabacher, Station Manager.
- Tom Bourassa, General Sales Manager.
- Mary Jo Mathewson, National Sales Manager.
- Jeff Kiernan, News Director.
- Ann Ouellette, Controller.
- Jeanine Socha, Program & Research Director.
- Melissa Martin, Program Coordinator.

KCCO-DT BPCDT-19991025ACO GRANTED: 4/28/2000



© 2007 Warren Communications News

Wendy McMahon, Promotion Director.

Ann Heuer, Traffic Manager.

Casey Kespohl, Creative Services Director.

City of License: Alexandria. **Station OMA:** Minneapolis-St. Paul, MN. **Rank:** 15.

Nielsen Data: Not available.

KCCO-TV

Ch. 7

(Satellite of WCCO-TV, Minneapolis)

Network Service: CBS.

Licensee: CBS Broadcasting Inc., 2000 K St. NW, Suite 725, Washington, DC 20006.

Studio: 525 Broadway, Alexandria, MN 56308.

Mailing Address: Box 294, Alexandria, MN 56308.

Phone: 612-339-4444. **Fax:** 320-763-4991.

E-mail: wccotelevision@wcco.cbs.com

Web Site: http://www.wcco.com

Technical Facilities: Channel No. 7 (174-180 MHz). Authorized power: 316-kw visual, 63.2-kw aural. Antenna: 1165-ft above av. terrain, 1119-ft. above ground, 2510-ft. above sea level.

Latitude 45° 41' 10"
Longitude 95° 08' 03"

Transmitter: 2.5-mi. SE of Westport.

Digital Facilities: Channel No. 24 (530-536 MHz). Power: 674.9-kw max. visual. Antenna: 1001-ft above av. terrain, 954-ft. above ground, 2346-ft. above sea level.

Latitude 45° 41' 10"
Longitude 95° 08' 03"

FCC Digital File Number: BPCDT-19991025ACO. Granted: April 28, 2000.

Note: Latitude and longitude coordinates shown are based on the North American Datum of 1927 (NAD 27) as currently required by the Mass Media Bureau of the FCC.

Satellite Earth Stations: Transmitter RCA; Harris, 6-meter; Vertex, 4.7-meter Ku-band; M/A-Corn, Harris receivers.

News Service: AP.

Ownership: CBS Corp. (Group Owner).

Began Operation: October 8, 1958.

Personnel:

Ed Piette, Vice President & General Manager.

Gary Kroger, Engineering & Operations Director.

Trey Fabacher, Station Manager.

Tom Bourassa, General Sales Manager.

Mary Jo Mathewson, National Sales Manager.

Jeff Kiernan, News Director.

Ann Ouellette, Controller.

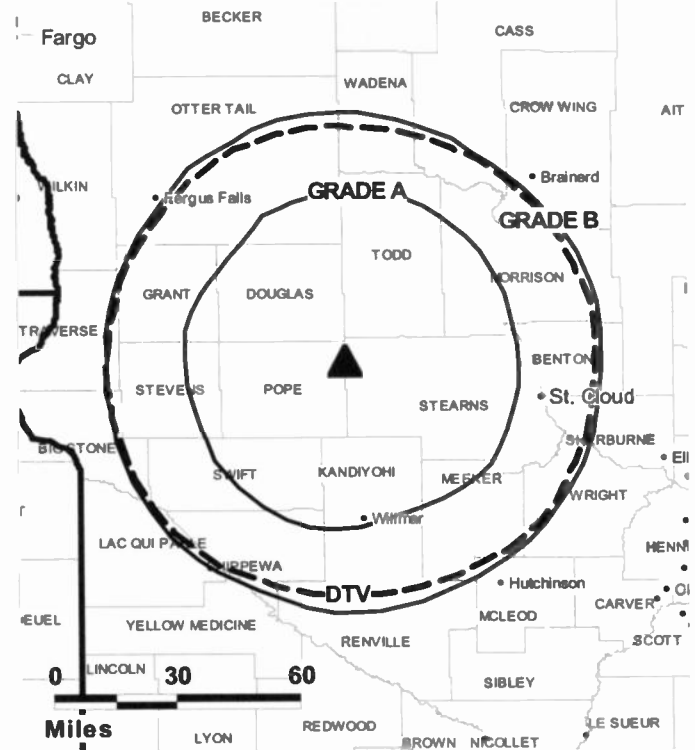
Jeanine Socha, Program & Research Director.

Melissa Martin, Program Coordinator.

Wendy McMahon, Promotion Director.

Casey Kespohl, Creative Services Director.

KCCO-TV BPCT-2398 GRANTED: 12/5/1957



© 2007 Warren Communications News

Ann Heuer, Traffic Manager.

Rates: On request.

City of License: Alexandria. **Station DMA:** Minneapolis-St. Paul, MN. **Rank:** 15.

Circulation © 2006 Nielsen. Coverage based on Nielsen study.

| GrandTotal | Cable TV Households | Non-cable TV Households | Total TV Households |
|-----------------------------------|------------------------|----------------------------|------------------------|
| Estimated Station Totals * | 90,810 | 60,030 | 150,840 |
| Average Weekly Circulation (2006) | 21,649 | 14,538 | 36,187 |
| Average Daily Circulation (2006) | | | 18,865 |
| Station DMA Total | Cable TV Households | Non-cable TV Households | Total TV Households |
| Estimated Station Totals * | 63,240 | 47,900 | 111,140 |
| Average Weekly Circulation (2006) | 9,427 | 12,215 | 21,642 |
| Average Daily Circulation (2006) | | | 12,202 |
| Other DMA Total | Cable TV Households | Non-cable TV Households | Total TV Households |
| Estimated Station Totals * | 27,570 | 12,130 | 39,700 |
| Average Weekly Circulation (2006) | 12,222 | 2,323 | 14,545 |
| Average Daily Circulation (2006) | | | 6,663 |

*Estimated station totals are sums of the Nielsen TV and Cable TV household estimates for each county in which the station registers viewing of more than 5% as per the Nielsen Survey Methods.

KSAX
Ch. 42
(Satellite of KSTP-TV, St. Paul)

Network Service: ABC.

Licensee: KSAX-TV Inc., 3415 University Ave. W, St. Paul, MN 55114-2099.

Studio: 415 Fillmore St., Alexandria, MN 56308.

Mailing Address: Box 189, Alexandria, MN 56308.

Phone: 320-763-5729; 800-584-9803. **Fax:** 320-763-4627.

E-mail: cstark@ksax.com

Web Site: http://www.ksax.com

Technical Facilities: Channel No. 42 (638-644 MHz). Authorized power: 2770-kw max. visual, 277-kw aural. Antenna: 1176-ft above av. terrain, 1164-ft. above ground, 2523-ft. above sea level.

Latitude 45° 41' 59"
 Longitude 95° 10' 36"

Transmitter: E side of Rte. 33, approx. 0.6-mi. S of intersection with Rte. 28, near Westport.

Digital Facilities: Channel No. 36 (602-608 MHz). Power: 1000-kw max. visual. Antenna: 1115-ft above av. terrain, 1109-ft. above ground, 2466-ft. above sea level.

Latitude 45° 41' 59"
 Longitude 95° 10' 36"

Note: Latitude and longitude coordinates shown are based on the North American Datum of 1927 (NAD 27) as currently required by the Mass Media Bureau of the FCC.

Ownership: Hubbard Broadcasting Inc. (Group Owner).

Began Operation: September 15, 1987.

Represented (sales): Petry Television Inc.

Represented (legal): Holland & Knight LLP.

Represented (engineering): duTreil, Lundin & Rackley Inc.

Personnel:

Ed Smith, Station Manager.

Terri Shatek, Sales Coordinator.

Nathan Leding, News Director.

Larry Eckblad, Chief Engineer.

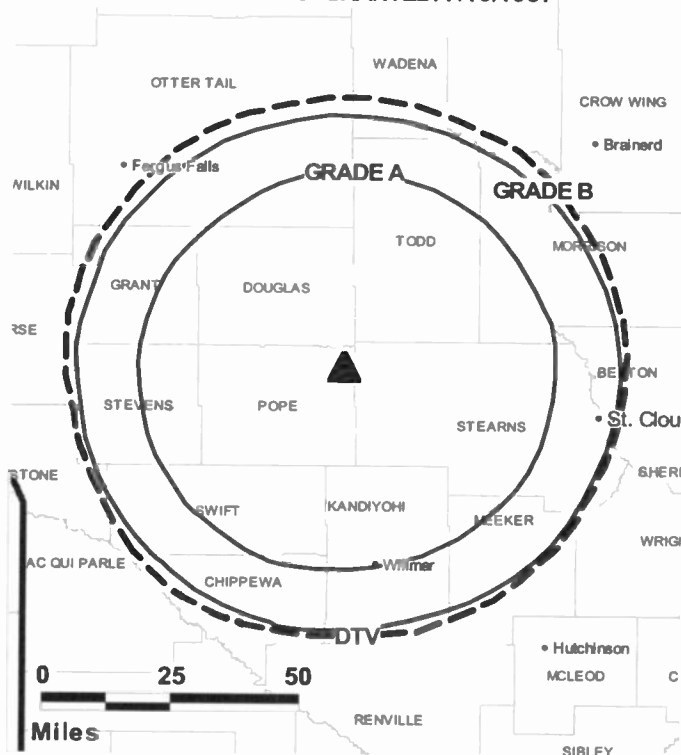
Corliss Stark, Promotion Director.

Kristi Neller, Traffic Manager.

Rates: On request.

City of License: Alexandria. **Station DMA:** Minneapolis-St. Paul, MN. **Rank:** 15.

KSAX BMPCT-870305KO GRANTED: 7/10/1987



© 2007 Warren Communications News

Circulation © 2006 Nielsen. Coverage based on Nielsen study.

| GrandTotal | Cable TV Households | Non-cable TV Households | Total TV Households |
|-----------------------------------|---------------------|-------------------------|---------------------|
| Estimated Station Totals * | 100,120 | 63,950 | 164,070 |
| Average Weekly Circulation (2006) | 34,620 | 14,199 | 48,819 |
| Average Daily Circulation (2006) | | | 22,198 |
| Station DMA Total | Cable TV Households | Non-cable TV Households | Total TV Households |
| Estimated Station Totals * | 87,050 | 50,340 | 137,390 |
| Average Weekly Circulation (2006) | 32,359 | 11,992 | 44,351 |
| Average Daily Circulation (2006) | | | 19,955 |
| Other DMA Total | Cable TV Households | Non-cable TV Households | Total TV Households |
| Estimated Station Totals * | 13,070 | 13,610 | 26,680 |
| Average Weekly Circulation (2006) | 2,261 | 2,207 | 4,468 |
| Average Daily Circulation (2006) | | | 2,243 |

*Estimated station totals are sums of the Nielsen TV and Cable TV household estimates for each county in which the station registers viewing of more than 5% as per the Nielsen Survey Methods.

KSAX-DT
Ch. 36

Network Service: ABC.

Grantee: KSAX-TV Inc., 3415 University Ave. W, St. Paul, MN 55114-2099.

Studio: 405 Fillmore St., Alexandria, MN 56308.

Mailing Address: Box 189, Alexandria, MN 56308.

Phone: 320-763-5729; 800-584-9803. **Fax:** 320-763-4627.

E-mail: cstark@ksax.com

Web Site: http://www.ksax.com

Technical Facilities: Channel No. 36 (602-608 MHz). Authorized power: 1000-kw max. visual. Antenna: 1115-ft above av. terrain, 1109-ft. above ground, 2466-ft. above sea level.

| | | | |
|-----------|-----|-----|-----|
| Latitude | 45° | 41' | 59" |
| Longitude | 95° | 10' | 35" |

Note: Latitude and longitude coordinates shown are based on the North American Datum of 1927 (NAD 27) as currently required by the Mass Media Bureau of the FCC.

Ownership: Hubbard Broadcasting Inc. (Group Owner).

Began Operation: December 1, 2002. Standard Definition. Station operating under Special Temporary Authority at 84-kw max. visual.

Represented (legal): Holland & Knight LLP.

Personnel:

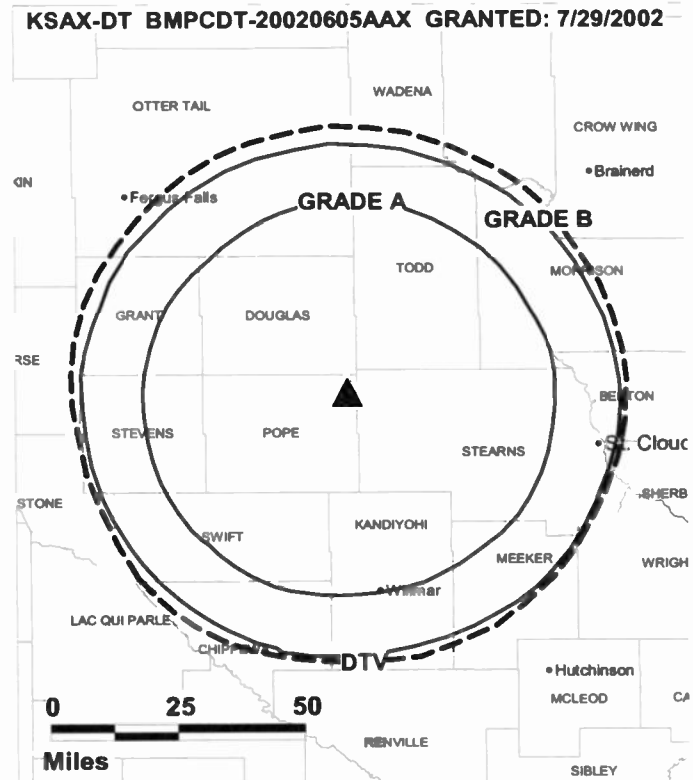
Ed Smith, Station Manger.

Terry Shatek, Sales Coordinator.

Nathan Leding, News Director.

Larry Eckblad, Chief Engineer.

Corliss Stark, Promotion Director.



© 2007 Warren Communications News

Kristi Neller, Traffic Manager.

City of License: Alexandria. **Station DMA:** Minneapolis-St. Paul, MN. **Rank:** 15.

Nielsen Data: Not available.

KAAL
Ch. 6

Network Service: ABC.

Licensee: KAAL-TV LLC, 3415 University Ave. W, St. Paul, MN 55114-2099.

Studio: 1701 10th Place NE, Austin, MN 55912.

Mailing Address: Box 577, Austin, MN 55912.

Phone: 507-437-6666. **Fax:** 507-433-9560.

E-mail: pstgeorge@kaaltv.com

Web Site: http://www.kaaltv.com

Technical Facilities: Channel No. 6 (82-88 MHz). Authorized power: 100-kw visual, 10-kw aural. Antenna: 1050-ft above av. terrain, 1026-ft. above ground, 2321-ft. above sea level.

Latitude 43° 37' 42"
Longitude 93° 09' 12"

Transmitter: 4.4-mi. N of Myrtle.

Digital Facilities: Channel No. 33 (584-590 MHz). Power: 224-kw max. visual, aural. Antenna: 961-ft above av. terrain, 905-ft. above ground, 2200-ft. above sea level.

Latitude 43° 37' 42"
Longitude 93° 09' 12"

FCC Digital File Number: BPCDT-19991022ABU. Granted: July 28, 2006.

Note: Latitude and longitude coordinates shown are based on the North American Datum of 1927 (NAD 27) as currently required by the Mass Media Bureau of the FCC.

Multichannel TV Sound: Stereo only.

Satellite Earth Stations: Transmitter RCA; Andrew, 7.3-meter C-band; RCA, 3-meter Ku-band; Miralite, 3.7-meter C-band; Andrew, 4.5-meter C-band; Pinzone, M/A-Com, Avantek receivers.

News Services: ABC NewsOne, AP.

Ownership: Hubbard Broadcasting Inc. (Group Owner).

Began Operation: July 27, 1953. Sale to present owner by GOCOM Holdings LLC approved by FCC December 28, 2000. Grapevine Communications Inc. merger with GOCOM Communications LLC, forming GOCOM Holdings LLC, approved by FCC November 1, 1999. Sale to Grapevine Communications Inc. by Eastern Broadcasting Corp. approved by FCC July 3, 1997 (Television Digest, Vol. 37:12). Sale to Eastern Broadcasting Corp. approved by FCC August 16, 1994 (Vol. 34:26; 35:8). Sale to Wooster Republican Printing Co. by News-Press & Gazette Co. approved by FCC December 13, 1985 (Vol. 25:44). Sale to News Press & Gazette Co. by Black Hawk Broadcasting approved by FCC September 17, 1980. Previous sale by Chester A. Weseman & associates approved by FCC October 29, 1958 (Vol. 13:6).

Represented (sales): Millennium Sales & Marketing.

Represented (legal): Holland & Knight LLP.

Personnel:

Pat St. George, General Manager.

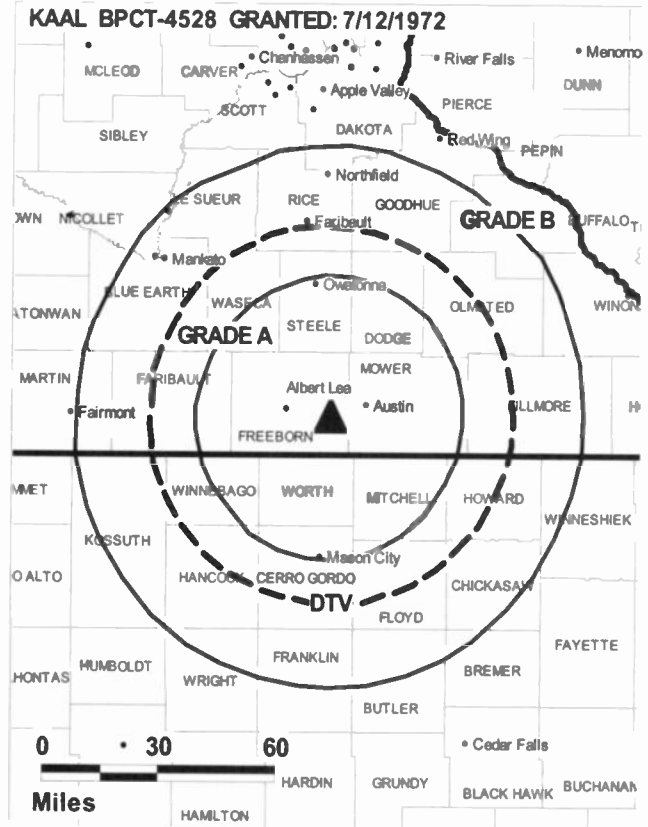
Jeff Bowers, General Sales Manager.

Sue Westphal, Business Manager.

Gary Peterson, News Director.

Wendell Nelson, Chief Engineer.

Dan Collado, Promotion Director & Production Manager.



© 2007 Warren Communications News

Lora Lee Bauer, Traffic Manager.

Leo Coyle, Programming Director.

Rates: On request.

City of License: Austin. **Station DMA:** Rochester, MN-Mason City, IA-Austin, MN.

Rank: 153.

Circulation © 2006 Nielsen. Coverage based on Nielsen study.

| GrandTotal | Cable TV Households | Non-cable TV Households | Total TV Households |
|-----------------------------------|---------------------|-------------------------|---------------------|
| Estimated Station Totals * | 160,950 | 73,710 | 234,660 |
| Average Weekly Circulation (2006) | 73,229 | 29,175 | 102,404 |
| Average Daily Circulation (2006) | | | 44,751 |
| Station DMA Total | Cable TV Households | Non-cable TV Households | Total TV Households |
| Estimated Station Totals * | 95,680 | 47,090 | 142,770 |
| Average Weekly Circulation (2006) | 61,522 | 24,421 | 85,943 |
| Average Daily Circulation (2006) | | | 40,317 |
| Other DMA Total | Cable TV Households | Non-cable TV Households | Total TV Households |
| Estimated Station Totals * | 65,270 | 26,620 | 91,890 |
| Average Weekly Circulation (2006) | 11,707 | 4,754 | 16,461 |
| Average Daily Circulation (2006) | | | 4,434 |

*Estimated station totals are sums of the Nielsen TV and Cable TV household estimates for each county in which the station registers viewing of more than 5% as per the Nielsen Survey Methods.

KAAL-DT
Ch. 33

Network Service: ABC.

Grantee: KAAL-TV LLC, 3415 University Ave. W, St. Paul, MN 55114-2099.

Studio: 1701 10th Place NE, Austin, MN 55912.

Mailing Address: Box 577, Austin, MN 55912.

Phone: 507-437-6666. **Fax:** 507-433-9560.

E-mail: pstgeorge@kaaltv.com

Web Site: http://www.kaaltv.com

Technical Facilities: Channel No. 33 (584-590 MHz). Authorized power: 224-kw max. visual, aural. Antenna: 961-ft above av. terrain, 905-ft. above ground, 2200-ft. above sea level.

| | | | |
|-----------|-----|-----|-----|
| Latitude | 43° | 37' | 42" |
| Longitude | 93° | 09' | 12" |

Note: Latitude and longitude coordinates shown are based on the North American Datum of 1927 (NAD 27) as currently required by the Mass Media Bureau of the FCC.

Ownership: Hubbard Broadcasting Inc. (Group Owner).

Began Operation: February 20, 2002. Standard Definition. Station operating under Special Temporary Authority at 4.9-kw max. visual.

Represented (legal): Holland & Knight LLP.

Represented (sales): Millennium Sales & Marketing.

Personnel:

Pat St. George, General Manager.

Jeff Bowers, General Sales Manager.

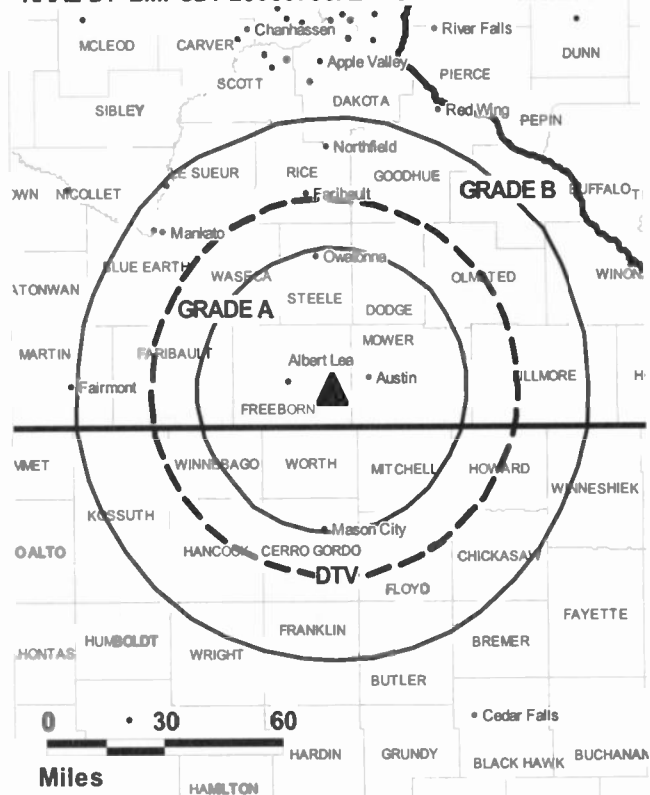
Sue Westphal, Business Manager.

Gary Peterson, News Director.

Wendell Nelson, Chief Engineer.

Dan Collado, Promotion Director & Production Manager.

KAAL-DT BMPCDT-20060706ADT GRANTED: 7/28/2006



© 2007 Warren Communications News

Lora Lee Bauer, Traffic Manager.

Lee Coyle, Programming Director.

City of License: Austin. **Station DMA:** Rochester, MN-Mason City, IA-Austin, MN.

Rank: 153.

Nielsen Data: Not available.

KFTC

Ch. 26

(Satellite of WFTC, Minneapolis)

Network Service: FDX.

Licensee: Fox Television Stations Inc., 5151 Wisconsin Ave. NW, Washington, DC 20016.

Studio: 11358 Viking Dr., Eden Prairie, MN 55344.

Mailing Address: 11358 Viking Dr., Eden Prairie, MN 55344.

Phone: 612-379-2929. **Fax:** 612-379-2900.

Technical Facilities: Channel No. 26 (542-548 MHz). Authorized power: 13.8-kw max. visual. Antenna: 512-ft above av. terrain, 476-ft. above ground, 1887-ft. above sea level.

Latitude 47° 33' 21.17"
Longitude 94° 48' 04.03"

Transmitter: CR 405 & Summac.

Note: Latitude and longitude coordinates shown are based on the North American Datum of 1927 (NAD 27) as currently required by the Mass Media Bureau of the FCC.

Ownership: Fox Television Holdings Inc. (Group Owner).

Began Operation: October 1, 1999. Swapped with WFTC Minneapolis-St. Paul, MN for Fox Television's KMDL-TV San Antonio, TX & KTVX Salt Lake City, UT. FCC approved deal September 21, 2001. Sale to Clear Channel Broadcasting Inc. by Media Properties LP approved by FCC May 27, 1999.

Represented (legal): Hogan & Hartson LLP.

Personnel:

Carol Rueppel, Vice President & General Manager.

Bob Burzillo, National Sales Manager.

Ted Canova, News Director.

Marc Majerus, Chief Engineer.

Mark Cross, Business Manager.

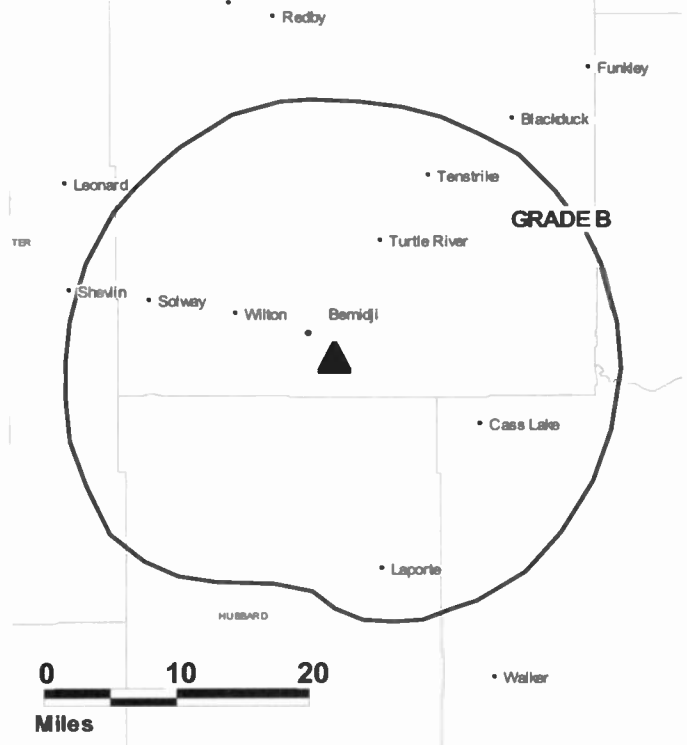
Leslie Keane, Program Director.

Scott Brady, Promotions, Marketing & Creative Services Director.

David Pascua, Research & New Media Director.

City of License: Bemidji. **Station DMA:** Minneapolis-St. Paul, MN. **Rank:** 15.

KFTC BMPCT-19980828KF GRANTED: 7/22/1999



© 2007 Warren Communications News

Circulation © 2006 Nielsen. Coverage based on Nielsen study.

| GrandTotal | Cable TV Households | Non-cable TV Households | Total TV Households |
|-----------------------------------|--------------------------------|------------------------------------|--------------------------------|
| Estimated Station Totals * | 21,960 | 11,010 | 32,970 |
| Average Weekly Circulation (2006) | 1,508 | 3,432 | 4,940 |
| Average Daily Circulation (2006) | | | 1,034 |
| Station DMA Total | Cable TV Households | Non-cable TV Households | Total TV Households |
| Estimated Station Totals * | 14,080 | 6,790 | 20,870 |
| Average Weekly Circulation (2006) | 1,106 | 3,062 | 4,168 |
| Average Daily Circulation (2006) | | | 953 |
| Other DMA Total | Cable TV Households | Non-cable TV Households | Total TV Households |
| Estimated Station Totals * | 7,880 | 4,220 | 12,100 |
| Average Weekly Circulation (2006) | 402 | 370 | 772 |
| Average Daily Circulation (2006) | | | 81 |

*Estimated station totals are sums of the Nielsen TV and Cable TV household estimates for each county in which the station registers viewing of more than 5% as per the Nielsen Survey Methods.

KRII

Ch. 11

(Satellite of KBJR-TV, Superior)

Network Service: NBC.

Licensee: Channel 11 License Inc., 28th Floor, 767 3rd Ave., c/o Granite Broadcasting Corp., New York, NY 10017.

Studio: 246 S. Lake Ave., Duluth, MN 55802.

Mailing Address: 246 S. Lake Ave., Duluth, MN 55802.

Phone: 218-720-9600; 212-826-2530. **Fax:** 218-720-9660.

Technical Facilities: Channel No. 11 (198-204 MHz). Authorized power: 316-kw visual, 31.6-kw aural. Antenna: 657-ft above av. terrain, 607-ft. above ground, 1970-ft. above sea level.

Latitude 47° 51' 39.30"
 Longitude 92° 56' 46.00"

Transmitter: S of State Rte. 217, 3.7-mi. E of Little Fork.

Note: Latitude and longitude coordinates shown are based on the North American Datum of 1927 (NAD 27) as currently required by the Mass Media Bureau of the FCC.

Ownership: Anthony J. Fant (Group Owner); Granite Broadcasting Corp.

Began Operation: November 30, 2002.

Represented (legal): Akin, Gump, Strauss, Hauer & Feld LLP.

Personnel:

Robert J. Wilmers, President & General Manager.

Carl Keller, General Sales Manager.

Todd Wentworth, Local Sales Manager.

Oerrick Hinds, News Director.

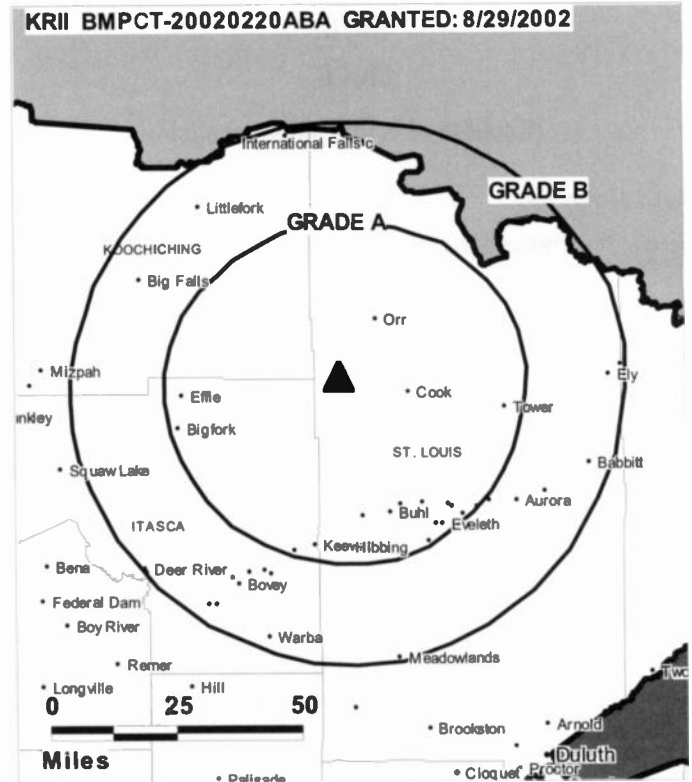
Rita Johnson, Business Manager.

Barbara Wentworth, Program Manager.

Kelty Mallory, Traffic Manager.

City of License: Chisholm. **Station OMA:** Duluth, MN-Superior, WI. **Rank:** 137.

KRII BMPCT-20020220ABA GRANTED: 8/29/2002



© 2007 Warren Communications News

Circulation © 2006 Nielsen. Coverage based on Nielsen study.

| GrandTotal | Cable TV Households | Non-cable TV Households | Total TV Households |
|-----------------------------------|--------------------------------|------------------------------------|--------------------------------|
| Estimated Station Totals * | 44,770 | 61,290 | 106,060 |
| Average Weekly Circulation (2006) | 11,912 | 4,947 | 16,859 |
| Average Daily Circulation (2006) | | | 8,595 |
| Station OMA Total | Cable TV Households | Non-cable TV Households | Total TV Households |
| Estimated Station Totals * | 44,770 | 61,290 | 106,060 |
| Average Weekly Circulation (2006) | 11,912 | 4,947 | 16,859 |
| Average Daily Circulation (2006) | | | 8,595 |

*Estimated station totals are sums of the Nielsen TV and Cable TV household estimates for each county in which the station registers viewing of more than 5% as per the Nielsen Survey Methods.

KDLH
Ch. 3

Network Service: CBS.

Licensee: Malara Broadcast Group of Duluth Licensee LLC, 5880 Midnight Pass Rd., Suite 701, Siesta Key, FL 34242.

Studio: 425 W. Superior St., Duluth, MN 55802.

Mailing Address: 425 W. Superior St., Duluth, MN 55802.

Phone: 218-733-0303. **Fax:** 218-727-7515.

Web Site: <http://www.kdlh.com/>

Technical Facilities: Channel No. 3 (60-66 MHz). Authorized power: 100-kw visual, 10-kw aural. Antenna: 990-ft above av. terrain, 816-ft. above ground, 2049-ft. above sea level.

Latitude 46° 47' 07"
Longitude 92° 07' 15"

Transmitter: 3 Observation Rd. & 11th St.

Digital Facilities: Channel No. 33 (584-590 MHz). Power: 505.5-kw max. visual. Antenna: 991-ft above av. terrain, 761-ft. above ground, 1995-ft. above sea level.

Latitude 46° 47' 07"
Longitude 92° 07' 15"

FCC Digital File Number: BPCDT-19991028ADK. Granted: May 12, 2000.

Note: Latitude and longitude coordinates shown are based on the North American Datum of 1927 (NAD 27) as currently required by the Mass Media Bureau of the FCC.

Satellite Earth Stations: Transmitter RCA; Scientific-Atlanta, 7-meter C-band; Harris, 3.8-meter Ku-band; Scientific-Atlanta, 4.6-meter C-band; M/A-Corn, 5-meter C-band; Scientific-Atlanta, Microdyne receivers.

News Services: AP, Fox NewsEdge, CNN Newsource, CBS Newspath.

Ownership: TCM Media Associates LLC (Group Owner).

Began Operation: March 14, 1954. Sale to WGN Inc. by Red River Broadcasting (Dalton LeMasurier family) approved by FCC December 7, 1960 (Television Digest, Vol. 16:34, 50). Sale to Palmer Broadcasting by WGN Inc. approved by FCC January 10, 1979 (Vol. 18:30). Sale to Benedek Broadcasting Co. LLC by Palmer Broadcasting approved by FCC May 23, 1985 (Vol. 25:24). Sale to Chelsey Broadcasting Co. LLC by Benedek Broadcasting Co. LLC approved by FCC August 29, 2002 (Vol. 42:14). Sale to New Vision Group LLC by Chelsey Broadcasting Co. LLC approved by FCC February 6, 2004. Sale to present owner by New Vision Group LLC approved by FCC December 13, 2004.

Represented (sales): Blair Television.

Represented (legal): Wolf, Block, Schorr & Solis-Cohen LLP.

Personnel:

Wendy Gustofson, General & National Sales Manager.

Jim Wizniewski, News Director.

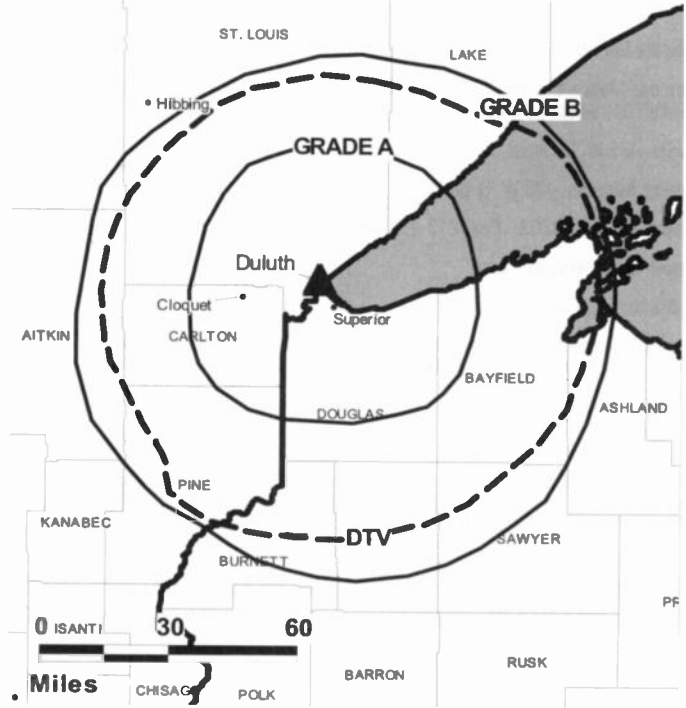
Terry A. Van Dell, Engineering Director.

Michelle Immerfall, Business Manager.

Christi Corbett, Promotion Director.

Jeff Reinarz, Production Manager & Creative Services Director.

KDLH BMPCT-3130 GRANTED: 6/13/1955



© 2007 Warren Communications News

Mary Gordon, Traffic Manager.

Highest 30 Sec. Rate: \$700.

City of License: Duluth. **Station DMA:** Duluth, MN-Superior, WI. **Rank:** 137.

Circulation © 2006 Nielsen. Coverage based on Nielsen study.

| GrandTotal | Cable TV Households | Non-cable TV Households | Total TV Households |
|-----------------------------------|---------------------|-------------------------|---------------------|
| Estimated Station Totals * | 79,990 | 111,080 | 191,070 |
| Average Weekly Circulation (2006) | 49,641 | 60,342 | 109,983 |
| Average Daily Circulation (2006) | | | 52,760 |
| Station DMA Total | Cable TV Households | Non-cable TV Households | Total TV Households |
| Estimated Station Totals * | 75,720 | 93,670 | 169,390 |
| Average Weekly Circulation (2006) | 49,097 | 58,744 | 107,841 |
| Average Daily Circulation (2006) | | | 52,128 |
| Other DMA Total | Cable TV Households | Non-cable TV Households | Total TV Households |
| Estimated Station Totals * | 4,270 | 17,410 | 21,680 |
| Average Weekly Circulation (2006) | 544 | 1,598 | 2,142 |
| Average Daily Circulation (2006) | | | 632 |

*Estimated station totals are sums of the Nielsen TV and Cable TV household estimates for each county in which the station registers viewing of more than 5% as per the Nielsen Survey Methods.

KDLH-DT
Ch. 33

Network Service: CW, CBS.

Grantee: Malara Broadcast Group of Duluth Licensee LLC, 5880 Midnight Pass Rd., Suite 701, Siesta Key, FL 34242.

Studio: 425 W. Superior St., Duluth, MN 55802.

Mailing Address: 425 W. Superior St., Duluth, MN 55802.

Phone: 218-733-0303. **Fax:** 218-727-7515.

E-mail: dmesser@kdlh.com

Web Site: http://www.kdlh.com

Technical Facilities: Channel No. 33 (584-590 MHz). Authorized power: 505.5-kw max. visual. Antenna: 991-ft above av. terrain, 761-ft. above ground, 1995-ft. above sea level.

| | | | |
|-----------|-----|-----|-----|
| Latitude | 46° | 47' | 07" |
| Longitude | 92° | 07' | 15" |

Requests modification of CP for change to 381-kw max. visual, 1023-ft above av. terrain, 785-ft. above ground, 2029-ft. above sea level; lat. 46° 47' 21.3", long. 92° 06' 50.7", BMPCDT-20060519AAE.

Note: Latitude and longitude coordinates shown are based on the North American Datum of 1927 (NAD 27) as currently required by the Mass Media Bureau of the FCC.

Ownership: TCM Media Associates LLC (Group Owner).

Began Operation: Station operating under Special Temporary Authority at 66.1-kw max. visual; no on-air date

Represented (legal): Wolf, Block, Schorr & Solis-Cohen LLP.

Represented (sales): Blair Television.

Personnel:

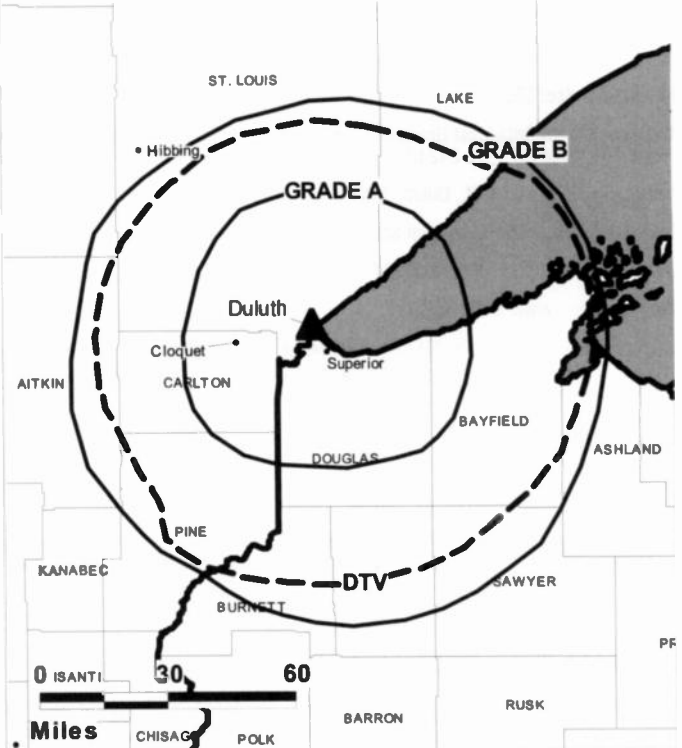
Wendy Gustofson, General & National Sales Manager.

Christi Corbett, Promotion Director.

Jeff Reinarz, Production Manager & Creative Services Director.

Mary Gordon, Traffic Manager.

KDLH-DT BPCDT-19991028ADK GRANTED: 5/12/2000



© 2007 Warren Communications News

Jim Wizniewski, News Director.

Terry A. Van Dell, Engineering Director.

Michelle Immerfall, Business Manager.

City of License: Duluth. **Station DMA:** Duluth, MN-Superior, WI. **Rank:** 137.

Nielsen Data: Not available.

KQDS-DT

Ch. 17

Network Service: IND.

Grantee: KQDS Acquisition Corp., Box 9115, Fargo, ND 58106.

Studio: 2001 London Rd., Duluth, MN 55812.

Mailing Address: 2001 London Rd., Duluth, MN 55812.

Phone: 218-728-1622. **Fax:** 218-728-1557.

E-mail: dhileman@kqdsfox21.tv

Technical Facilities: Channel No. 17 (488-494 MHz). Authorized power: 1000-kw max. visual. Antenna: 981-ft above av. terrain, 763-ft. above ground, 2000-ft. above sea level.

| | | | |
|-----------|-----|-----|-----|
| Latitude | 46° | 47' | 37" |
| Longitude | 92° | 07' | 03" |

Note: Latitude and longitude coordinates shown are based on the North American Datum of 1927 (NAD 27) as currently required by the Mass Media Bureau of the FCC.

Ownership: KQDS Acquisition Corp. (Group Owner).

Began Operation: Station operating under Special Temporary Authority at 3.14-kw max. visual; no on-air date

Represented (legal): Holland & Knight LLP.

Represented (sales): Millennium Sales & Marketing.

Personnel:

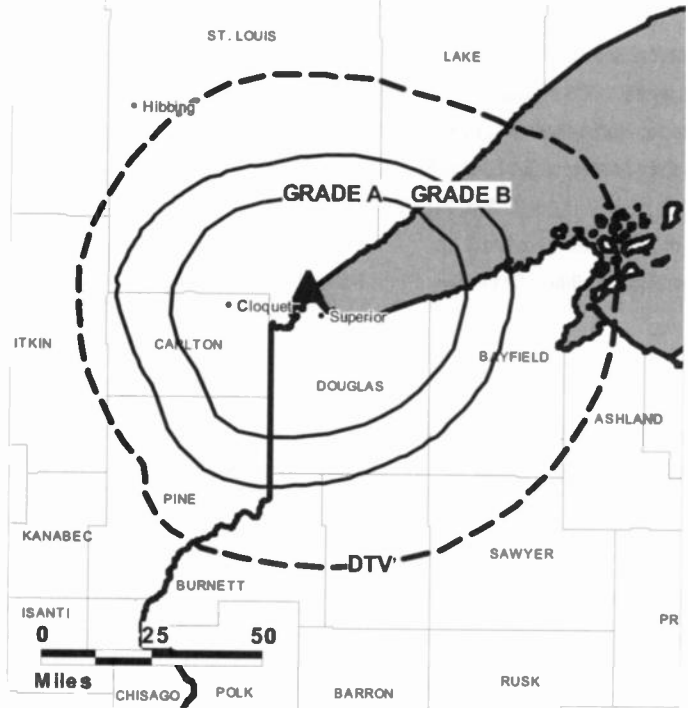
Dave Hileman, General Manager.

Steve Schuyler, Chief Engineer.

Chuck Schaub, Program Manager.

City of License: Duluth. **Station DMA:** Duluth, MN-Superior, WI. **Rank:** 137.

KQDS-DT BPCDT-19991028ABI GRANTED: 6/6/2001



© 2007 Warren Communications News

Nielsen Data: Not available.

KQDS-TV
Ch. 21

Network Service: FOX.

Licensee: KQDS Acquisition Corp., 4015 9th Ave. SW, Fargo, ND 58103.

Studio: 2001 London Rd., Duluth, MN 55812.

Mailing Address: 2001 London Rd., Duluth, MN 55812.

Phone: 218-728-1622. **Fax:** 218-728-1557.

E-mail: dhileman@kqdsfox21.tv

Technical Facilities: Channel No. 21 (512-518 MHz). Authorized power: 550-kw max. visual. Antenna: 932-ft above av. terrain, 716-ft. above ground, 1953-ft. above sea level.

Latitude 46° 47' 39"
Longitude 92° 07' 03"

Transmitter: 1603 N. First Ave. W.

Digital Facilities: Channel No. 17 (488-494 MHz). Power: 1000-kw max. visual. Antenna: 981-ft above av. terrain, 763-ft. above ground, 2000-ft. above sea level.

Latitude 46° 47' 37"
Longitude 92° 07' 03"

FCC Digital File Number: BPCDT-19991028ABI. Granted: June 06, 2001.

Note: Latitude and longitude coordinates shown are based on the North American Datum of 1927 (NAD 27) as currently required by the Mass Media Bureau of the FCC.

Ownership: KQDS Acquisition Corp. (Group Owner).

Began Operation: January 1, 1997. Sale to present owner by Fant Broadcasting Co. LLC approved by FCC September 28, 1998 (Television Digest, Vol. 38:3).

Represented (legal): Holland & Knight LLP.

Represented (sales): Millennium Sales & Marketing.

Personnel:

Dave Hileman, General Manager.

Steve Schuyler, Chief Engineer.

Chuck Schaub, Program Manager.

Rates: On request.

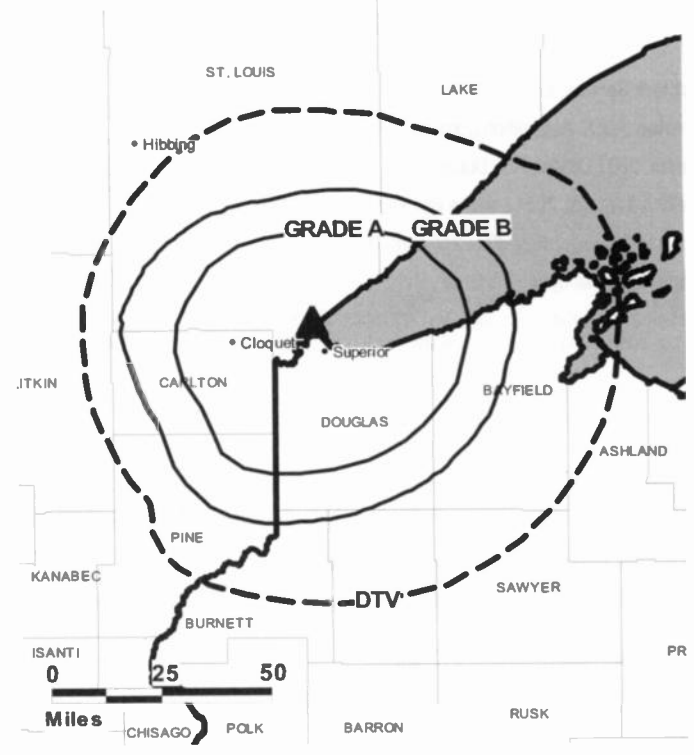
City of License: Duluth. **Station OMA:** Duluth, MN-Superior, WI. **Rank:** 137.



FULLY SEARCHABLE • CONTINUOUSLY UPDATED • DISCOUNT RATES FOR PRINT PURCHASERS

For more information call 800-771-9202 or visit www.warren-news.com

KQDS-TV BMPCT-19991014AAQ GRANTED: 2/3/2000



© 2007 Warren Communications News

Circulation © 2006 Nielsen. Coverage based on Nielsen study.

| GrandTotal | Cable TV Households | Non-cable TV Households | Total TV Households |
|-----------------------------------|---------------------|-------------------------|---------------------|
| Estimated Station Totals * | 79,990 | 111,080 | 191,070 |
| Average Weekly Circulation (2006) | 30,914 | 37,459 | 68,373 |
| Average Daily Circulation (2006) | | | 21,348 |
| Station DMA Total | Cable TV Households | Non-cable TV Households | Total TV Households |
| Estimated Station Totals * | 75,720 | 93,670 | 169,390 |
| Average Weekly Circulation (2006) | 30,568 | 35,747 | 66,315 |
| Average Daily Circulation (2006) | | | 21,006 |
| Other DMA Total | Cable TV Households | Non-cable TV Households | Total TV Households |
| Estimated Station Totals * | 4,270 | 17,410 | 21,680 |
| Average Weekly Circulation (2006) | 346 | 1,712 | 2,058 |
| Average Daily Circulation (2006) | | | 342 |

*Estimated station totals are sums of the Nielsen TV and Cable TV household estimates for each county in which the station registers viewing of more than 5% as per the Nielsen Survey Methods.

WDIO-DT
Ch. 43

Network Service: ABC.

Grantee: WDIO-TV LLC, 3415 University Ave. W, St. Paul, MN 55114-2099.

Studio: 10 Observation Rd., Duluth, MN 55811.

Mailing Address: PO Box 16897, Duluth, MN 55816.

Phone: 218-727-6864; 800-477-1013. **Fax:** 218-727-4415.

E-mail: rspellerberg@wdio.com

Web Site: <http://www.wdio.com>

Technical Facilities: Channel No. 43 (644-650 MHz). Authorized power: 54-kw max. visual, aural. Antenna: 899-ft above av. terrain, 718-ft. above ground, 1923-ft. above sea level.

| | | | |
|-----------|-----|-----|-----|
| Latitude | 46° | 47' | 15" |
| Longitude | 92° | 07' | 21" |

Note: Latitude and longitude coordinates shown are based on the North American Datum of 1927 (NAD 27) as currently required by the Mass Media Bureau of the FCC.

News Services: Conus, AP.

Ownership: Hubbard Broadcasting Inc. (Group Owner).

Began Operation: September 18, 2002. High Definition. Station operating under Special Temporary Authority at 54-kw max. visual.

Represented (legal): Holland & Knight LLP.

Represented (sales): Pety Television Inc.

Personnel:

George Couture, Vice President & General Manager.

Ray Spellerberg, Director, Sales.

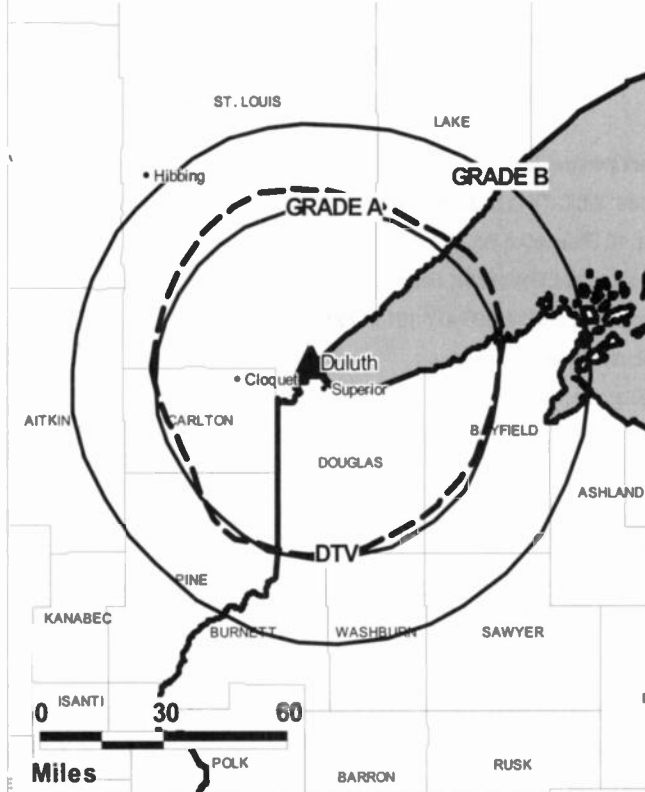
Steve Goodspeed, News Director.

Mike Hatelstad, Chief Engineer.

Peggy Scandín, Business Manager.

David Poirier, Program Director.

WDIO-DT BMPCDT-20060703ACP GRANTED: 7/26/2006



© 2007 Warren Communications News

Jeff Laundergan, Promotion Director.

Jesse Porter, Production Director.

Diane Sargent, Traffic Manager.

City of License: Duluth. **Station DMA:** Duluth, MN-Superior, WI. **Rank:** 137.

Nielsen Data: Not available.

WDIO-TV

Ch. 10

(Operates satellite WIRT, Hibbing)

Network Service: ABC.

Licensee: WDIO-TV LLC, 3415 University Ave. W, St. Paul, MN 55114-2099.

Studio: 10 Observation Rd., Duluth, MN 55811.

Mailing Address: Box 16897, Duluth, MN 55816.

Phone: 218-727-6864; 800-477-1013. **Fax:** 218-727-4415.

E-mail: rspellerberg@wdio.com

Web Site: http://www.wdio.com

Technical Facilities: Channel No. 10 (192-198 MHz). Authorized power: 316-kw visual, aural. Antenna: 981-ft above av. terrain, 791-ft. above ground, 1995-ft. above sea level.

Latitude 46° 47' 15"
Longitude 92° 07' 21"

Digital Facilities: Channel No. 43 (644-650 MHz). Power: 54-kw max. visual, aural. Antenna: 899-ft above av. terrain, 718-ft. above ground, 1923-ft. above sea level.

Latitude 46° 47' 15"
Longitude 92° 07' 21"

FCC Digital File Number: BPCDT-19991027ABA. Granted: July 26, 2006.

Note: Latitude and longitude coordinates shown are based on the North American Datum of 1927 (NAD 27) as currently required by the Mass Media Bureau of the FCC.

Satellite Earth Stations: Transmitter RCA; Andrew, 7.3-meter C-band; Scientific-Atlanta, 5-meter Ku-band; Avantek receivers.

News Services: SNN, Conus, AP, ABC NewsOne.

Ownership: Hubbard Broadcasting Inc. (Group Owner).

Began Operation: January 24, 1966. Sale to Harcourt Brace Jovanovich Inc. by Frank P. Befera, et al., approved by FCC March 23, 1978 (Television Digest, Vol. 17:28). Sale to Hubbard Broadcasting approved by FCC November 27, 1987 (Vol. 27:33).

Represented (sales): Petry Television Inc.

Represented (legal): Holland & Knight LLP.

Represented (engineering): duTrel, Lundin & Rackley Inc.

Personnel:

George Couture, Vice President & General Manager.

Ray Spellerberg, Director, Sales.

Steve Goodspeed, News Director.

Mike Hattestad, Chief Engineer.

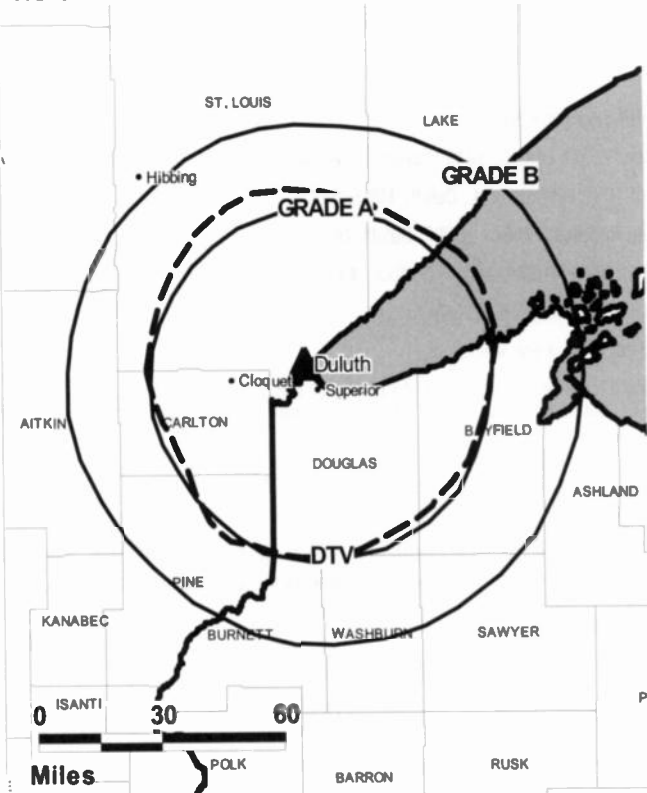
Peggy Scandin, Business Manager.

David Poirier, Program Director.

Jeff Laundergan, Promotion Director.

Jesse Porter, Production Manager.

WDIO-TV BPCT-20040927AGN GRANTED: 5/20/2005



© 2007 Warren Communications News

Diane Sargent, Traffic Manager.

Rates: On request.

City of License: Duluth. **Station DMA:** Duluth, MN-Superior, WI. **Rank:** 137.

Circulation © 2006 Nielsen. Coverage based on Nielsen study.

| GrandTotal | Cable TV Households | Non-cable TV Households | Total TV Households |
|-----------------------------------|---------------------|-------------------------|---------------------|
| Estimated Station Totals * | 86,790 | 101,850 | 188,640 |
| Average Weekly Circulation (2006) | 42,467 | 59,154 | 101,621 |
| Average Daily Circulation (2006) | | | 51,275 |
| Station DMA Total | Cable TV Households | Non-cable TV Households | Total TV Households |
| Estimated Station Totals * | 75,720 | 93,670 | 169,390 |
| Average Weekly Circulation (2006) | 39,490 | 58,042 | 97,532 |
| Average Daily Circulation (2006) | | | 50,133 |
| Other DMA Total | Cable TV Households | Non-cable TV Households | Total TV Households |
| Estimated Station Totals * | 11,070 | 8,180 | 19,250 |
| Average Weekly Circulation (2006) | 2,977 | 1,112 | 4,089 |
| Average Daily Circulation (2006) | | | 1,142 |

*Estimated station totals are sums of the Nielsen TV and Cable TV household estimates for each county in which the station registers viewing of more than 5% as per the Nielsen Survey Methods.

WIRT
Ch. 13
 (Satellite of WDIO-TV, Duluth)

Network Service: ABC.

Licensee: WDIO-TV LLC, 3415 University Ave. W, St. Paul, MN 55114-2099.

Studio: 10 Observation Rd., Duluth, MN 55811.

Mailing Address: Box 16897, Duluth, MN 55816.

Phone: 218-727-6864; 800-477-1013. **Fax:** 218-727-4415.

E-mail: rspellerberg@wdio.com

Web Site: http://www.wdio.com

Technical Facilities: Channel No. 13 (210-216 MHz). Authorized power: 126-kw visual, aural. Antenna: 669-ft above av. terrain, 472-ft. above ground, 2093-ft. above sea level.

| | | | |
|-----------|-----|-----|-----|
| Latitude | 47° | 22' | 53" |
| Longitude | 92° | 57' | 15" |

Transmitter: Maple Hill, Hibbing.

Digital Facilities: Channel No. 36 (602-608 MHz). Power: 524-kw max. visual. Antenna: 692-ft above av. terrain, 495-ft. above ground.

| | | | |
|-----------|-----|-----|-----|
| Latitude | 47° | 22' | 53" |
| Longitude | 92° | 57' | 15" |

FCC Digital File Number: BPCDT-19991027ABC. Granted: June 01, 2001.

Note: Latitude and longitude coordinates shown are based on the North American Datum of 1927 (NAD 27) as currently required by the Mass Media Bureau of the FCC.

News Services: Conus, AP.

Ownership: Hubbard Broadcasting Inc. (Group Owner).

Began Operation: August 31, 1967.

Represented (sales): Petry Television Inc.

Represented (legal): Holland & Knight LLP.

Personnel:

George Couture, Vice President & General Manager.

Ray Spellerberg, Director, Sales.

Steve Goodspeed, News Director.

Mike Hatelstad, Chief Engineer.

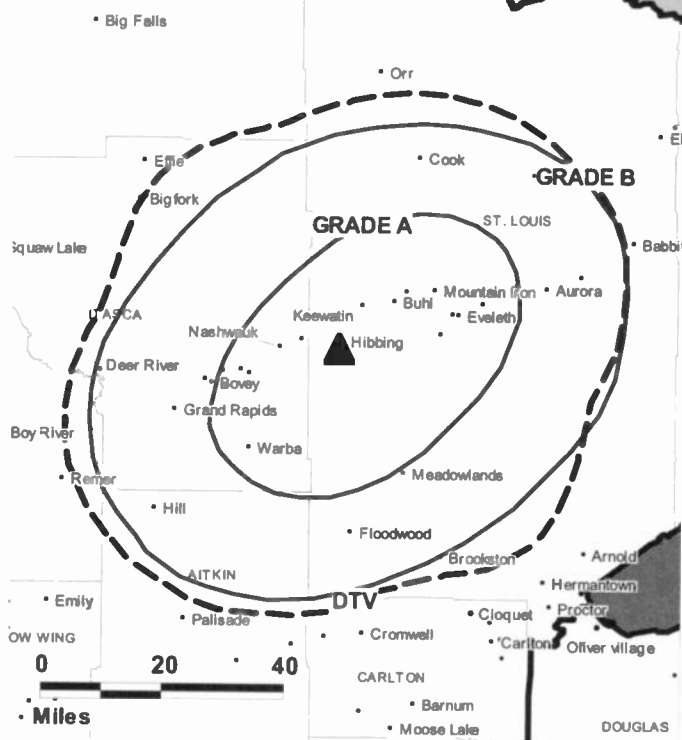
Peggy Scandlin, Business Manager.

David Poirier, Program Director.

Jeff Laundergan, Promotion Director.

Jesse Porter, Production Manager.

WIRT BMLCT-20040924ABK GRANTED: 5/18/2005



Diane Sargent, Traffic Manager.

Rates: On request.

City of License: Hibbing. **Station DMA:** Duluth, MN-Superior, WI. **Rank:** 137.

Circulation © 2006 Nielsen. Coverage based on Nielsen study.

| GrandTotal | Cable TV Households | Non-cable TV Households | Total TV Households |
|-----------------------------------|------------------------|----------------------------|------------------------|
| Estimated Station Totals * | 44,770 | 55,530 | 100,300 |
| Average Weekly Circulation (2006) | 13,106 | 6,091 | 19,197 |
| Average Daily Circulation (2006) | | | 10,908 |

| Station DMA Total | Cable TV Households | Non-cable TV Households | Total TV Households |
|-----------------------------------|------------------------|----------------------------|------------------------|
| Estimated Station Totals * | 44,770 | 55,530 | 100,300 |
| Average Weekly Circulation (2006) | 13,106 | 6,091 | 19,197 |
| Average Daily Circulation (2006) | | | 10,908 |

*Estimated station totals are sums of the Nielsen TV and Cable TV household estimates for each county in which the station registers viewing of more than 5% as per the Nielsen Survey Methods.

WIRT-DT
Ch. 36

Network Service: ABC.

Grantee: WDIO-TV LLC, 3415 University Ave. W, St. Paul, MN 55114-2099.

Studio: 10 Observation Rd., Duluth, MN 55811.

Mailing Address: Box 16897, Duluth, MN 55816.

Phone: 218-727-6864; 800-477-1013. **Fax:** 218-727-4415.

E-mail: rspellerberg@wdio.com

Web Site: http://www.wdio.com

Technical Facilities: Channel No. 36 (602-608 MHz). Authorized power: 524-kw max. visual. Antenna: 692-ft above av. terrain, 495-ft. above ground.

| | | | |
|-----------|-----|-----|-----|
| Latitude | 47° | 22' | 53" |
| Longitude | 92° | 57' | 15" |

Note: Latitude and longitude coordinates shown are based on the North American Datum of 1927 (NAD 27) as currently required by the Mass Media Bureau of the FCC.

Ownership: Hubbard Broadcasting Inc. (Group Owner).

Began Operation: September 18, 2002. High Definition. Station operating under Special Temporary Authority at 143-kw max. visual.

Represented (legal): Holland & Knight LLP.

Personnel:

George Couture, Vice President & General Manager.

Ray Spellerberg, Director, Sales.

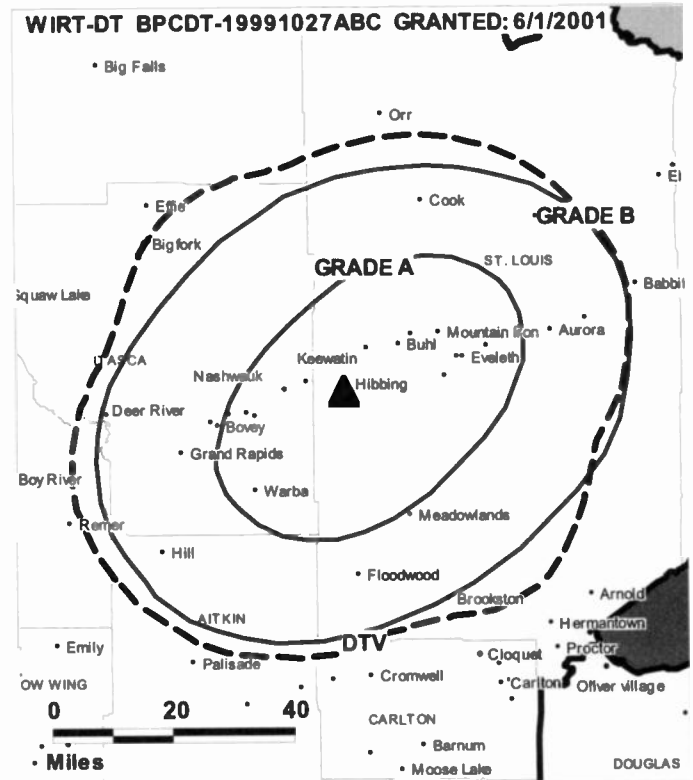
Steve Goodspeed, News Director.

Mike Hatlestad, Chief Engineer.

Peggy Scandin, Business Manager.

David Poirier, Program Director.

Jeff Laundergan, Promotion Director.



© 2007 Warren Communications News

Jesse Porter, Production Manager.

Diane Sargent, Traffic Manager.

City of License: Hibbing. **Station DMA:** Duluth, MN-Superior, WI. **Rank:** 137.

Nielsen Data: Not available.

KEYC-DT
Ch. 38

Network Service: CBS.

Grantee: United Communications Corp., 715 58th St., Kenosha, WI 53140.

Studio: 1570 Lookout Dr., North Mankato, MN 56002.

Mailing Address: PO Box 128, North Mankato, MN 56002.

Phone: 507-625-7905. **Fax:** 507-625-5745.

E-mail: keyc@keyc.com

Web Site: http://www.keyc.com

Technical Facilities: Channel No. 38 (614-620 MHz). Authorized power: 300-kw max. visual, aural. Antenna: 954-ft above av. terrain, 972-ft. above ground, 2023-ft. above sea level.

| | | | |
|-----------|-----|-----|-----|
| Latitude | 43° | 56' | 13" |
| Longitude | 94° | 24' | 38" |

Note: Latitude and longitude coordinates shown are based on the North American Datum of 1927 (NAD 27) as currently required by the Mass Media Bureau of the FCC.

News Service: AP.

Ownership: United Communications Corp. (Group Owner).

Began Operation: Station operating under Special Temporary Authority at 117-kw max. visual; no on-air date

Represented (sales): Continental Television Sales.

Represented (legal): Wood, Maines & Brown Chartered.

Represented (engineering): Cavell, Mertz & Davis Inc.

Personnel:

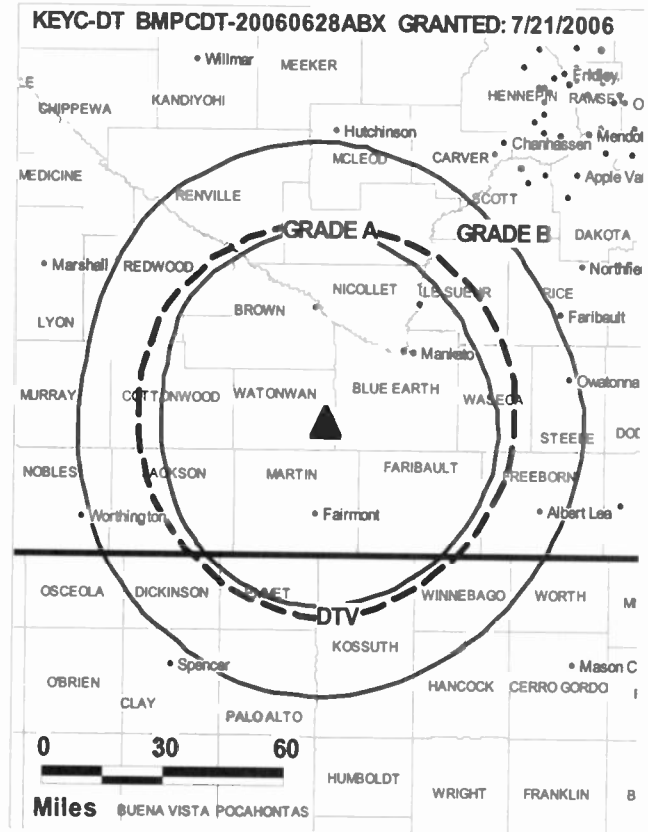
Dennis Wahlstrom, Vice President, General Manager & National Sales Manager.

Jan Ellanson, Operations Manager.

John Ginther, Local Sales Manager.

Dan Ruitter, News Director.

Sharon Freitag, Business Manager.



Jeff Poole, Production Manager.

Sue Briggs, Traffic Manager.

Merv Steffen, Chief Engineer.

Highest 30 Sec. Rate: \$650.

City of License: Mankato. **Station DMA:** Mankato, MN. **Rank:** 200.

Nielsen Data: Not available.

KEYC-TV
Ch. 12

Network Service: CBS.

Licensee: United Communications Corp., PD Box 128, Mankato, MN 56002.

Studio: 1570 Lookout Dr., North Mankato, MN 56002.

Mailing Address: PO Box 128, North Mankato, MN 56002.

Phone: 507-625-7905. **Fax:** 507-625-5745.

E-mail: keyc@keyc.com

Web Site: http://www.keyc.com

Technical Facilities: Channel No. 12 (204-210 MHz). Authorized power: 316-kw visual, 47.4-kw aural. Antenna: 1040-ft above av. terrain, 1116-ft. above ground, 2163-ft. above sea level.

| | | | |
|-----------|-----|-----|-----|
| Latitude | 43° | 56' | 14" |
| Longitude | 94° | 24' | 41" |

Transmitter: 1.6-mi. NE of Lewisville.

Digital Facilities: Channel No. 38 (614-620 MHz). Power: 300-kw max. visual, aural. Antenna: 954-ft above av. terrain, 972-ft. above ground, 2023-ft. above sea level.

| | | | |
|-----------|-----|-----|-----|
| Latitude | 43° | 56' | 13" |
| Longitude | 94° | 24' | 38" |

FCC Digital File Number: BMPCDT-20000321AAD. Granted: July 21, 2006.

Note: Latitude and longitude coordinates shown are based on the North American Datum of 1927 (NAD 27) as currently required by the Mass Media Bureau of the FCC.

Satellite Earth Stations: Transmitter RCA; Scientific-Atlanta, 7-meter C-band; DH Satellite, 4.2-meter KC-band; Vertex, 4.6-meter Ku-band; Scientific-Atlanta, 4.6-meter C-band; Standard Communications, Scientific-Atlanta, M/A-Corn receivers.

News Services: AP, CBS Newspath.

Ownership: United Communications Corp. (Group Owner).

Began Operation: October 5, 1960. Sale to present owner by Lee Enterprises approved by FCC August 26, 1977 (Television Digest, Vol. 17:25).

Represented (sales): Continental Television Sales.

Represented (legal): Wood, Maines & Brown Chartered.

Personnel:

Dennis Wahlstrom, Vice President, General Manager & National Sales Manager.

Jan Ellanson, Operations Manager.

John Ginther, Local Sales Manager.

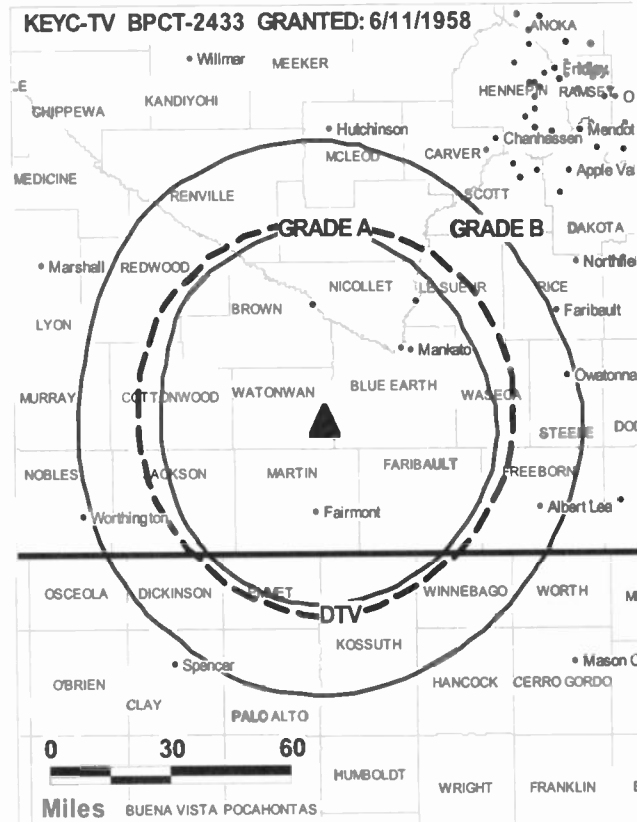
Dan Ruiter, News Director.

Merv Steffen, Chief Engineer.

Sharon Freitag, Business Manager.

Jeff Poole, Production Manager.

Sue Briggs, Traffic Manager.



© 2007 Warren Communications News

Highest 30 Sec. Rate: \$600.

City of License: Mankato. **Station DMA:** Mankato, MN. **Rank:** 200.

Circulation © 2006 Nielsen. Coverage based on Nielsen study.

| GrandTotal | Cable TV Households | Non-cable TV Households | Total TV Households |
|-----------------------------------|------------------------|----------------------------|------------------------|
| Estimated Station Totals * | 98,380 | 59,430 | 157,810 |
| Average Weekly Circulation (2006) | 43,143 | 19,900 | 63,043 |
| Average Daily Circulation (2006) | | | 32,291 |
| Station DMA Total | Cable TV Households | Non-cable TV Households | Total TV Households |
| Estimated Station Totals * | 33,680 | 17,250 | 50,930 |
| Average Weekly Circulation (2006) | 26,197 | 9,880 | 36,077 |
| Average Daily Circulation (2006) | | | 20,954 |
| Other DMA Total | Cable TV Households | Non-cable TV Households | Total TV Households |
| Estimated Station Totals * | 64,700 | 42,180 | 106,880 |
| Average Weekly Circulation (2006) | 16,946 | 10,020 | 26,966 |
| Average Daily Circulation (2006) | | | 11,337 |

*Estimated station totals are sums of the Nielsen TV and Cable TV household estimates for each county in which the station registers viewing of more than 5% as per the Nielsen Survey Methods.

KARE
Ch. 11

Network Service: NBC.

Licensee: Multimedia Holdings Corp., 7950 Jones Branch Dr., McLean, VA 22107.

Studio: 8811 Olson Memorial Hwy., Minneapolis, MN 55427.

Mailing Address: 8811 Olson Memorial Hwy., Minneapolis, MN 55427.

Phone: 763-546-1111. **Fax:** 763-797-7371.

E-mail: nbearsley@kare11.com

Web Site: http://www.kare11.com

Technical Facilities: Channel No. 11 (198-204 MHz). Authorized power: 316-kw visual, 31.6-kw aural. Antenna: 1530-ft above av. terrain, 1438-ft. above ground, 2435-ft. above sea level.

Latitude 45° 03' 44"
Longitude 93° 08' 21.3"

Transmitter: 960 W. County Rd. F, Shoreview.

Digital Facilities: Channel No. 35 (596-602 MHz). Power: 1000-kw max. visual. Antenna: 1427-ft above av. terrain, 1339-ft. above ground, 2333-ft. above sea level.

Latitude 45° 03' 44"
Longitude 93° 08' 21"

FCC Digital File Number: BMDPDT-20000501ADL. Granted: August 30, 2001.

Note: Latitude and longitude coordinates shown are based on the North American Datum of 1927 (NAD 27) as currently required by the Mass Media Bureau of the FCC.

Multichannel TV Sound: Stereo only.

Satellite Earth Stations: Transmitter RCA; Harris, 6-meter; Scientific-Atlanta, 10-meter; Harris, 3-meter; Vertex, 6-meter; Scientific-Atlanta, Harris, DX Engineering receivers.

SNG Mobile Dish: RSI, 2.4-meter Ku-band.

News Services: AP, UPI, Nexus.

Ownership: Gannett Co. Inc. (Group Owner).

Began Operation: September 1, 1953. Sale to present owner by Metromedia Inc. approved by FCC February 17, 1983 (Television Digest, Vol. 22:35). Sale to Metromedia by Chris-Craft Industries approved by FCC June 14, 1972 (Vol. 11:31; 12:26). Sale to Chris-Craft by Time-Life Broadcasting Inc. approved by FCC August 24, 1964 (Vol. 4:35). Sale to Time-Life by H. M. Bitner interests approved by FCC April 17, 1957 (Vol. 12:50, 51; 13:16). Bitner group acquired time-sharing WTCN-TV & WMIN-TV, with radio WTCN, and made WTCN-TV into full-time outlet after FCC approved sale April 6, 1955 (Vol. 11:5, 15).

Represented (sales): Blair Television.

Represented (legal): Reed, Smith, Shaw & McClay.

Personnel:

John Remes, President & General Manager.

Jeff Phillips, Technology & Operations Director.

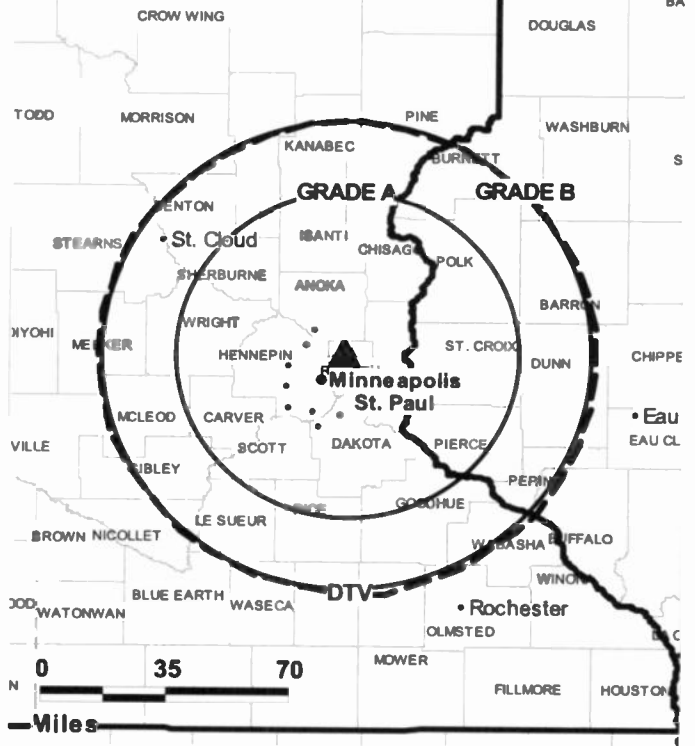
Tom Lindner, Vice President & News Director.

Laurie Boyce, Program Coordinator.

Tim Stanko, Marketing & Promotion Manager.

Joyce Wade, Traffic Manager.

KARE BMPCT-19981023KG GRANTED: 7/30/1999



© 2007 Warren Communications News

Sue Reimer, Community Affairs & Human Resources Manager.

Paula Flom, Business Manager.

Rates: On request.

City of License: Minneapolis. **Station DMA:** Minneapolis-St. Paul, MN. **Rank:** 15.

Circulation © 2006 Nielsen. Coverage based on Nielsen study.

| GrandTotal | Cable TV Households | Non-cable TV Households | Total TV Households |
|-----------------------------------|---------------------|-------------------------|---------------------|
| Estimated Station Totals * | 953,900 | 735,280 | 1,689,180 |
| Average Weekly Circulation (2006) | 676,874 | 489,363 | 1,166,237 |
| Average Daily Circulation (2006) | | | 633,297 |

| Station DMA Total | Cable TV Households | Non-cable TV Households | Total TV Households |
|-----------------------------------|---------------------|-------------------------|---------------------|
| Estimated Station Totals * | 887,230 | 682,180 | 1,569,410 |
| Average Weekly Circulation (2006) | 647,909 | 477,982 | 1,125,891 |
| Average Daily Circulation (2006) | | | 614,363 |

| Other DMA Total | Cable TV Households | Non-cable TV Households | Total TV Households |
|-----------------------------------|---------------------|-------------------------|---------------------|
| Estimated Station Totals * | 66,670 | 53,100 | 119,770 |
| Average Weekly Circulation (2006) | 28,965 | 11,381 | 40,346 |
| Average Daily Circulation (2006) | | | 18,934 |

*Estimated station totals are sums of the Nielsen TV and Cable TV household estimates for each county in which the station registers viewing of more than 5% as per the Nielsen Survey Methods.

KARE-DT
Ch. 35

Network Service: NBC.

Licensee: Multimedia Holdings Corp., 7950 Jones Branch Dr., McLean, VA 22107.

Studio: 8811 Dison Memorial Hwy., Minneapolis, MN 55427.

Mailing Address: 8811 Dison Memorial Hwy., Minneapolis, MN 55427.

Phone: 763-546-1111. **Fax:** 763-797-7371.

E-mail: nbeardsley@kare11.com

Web Site: <http://www.kare11.com>

Technical Facilities: Channel No. 35 (596-602 MHz). Authorized power: 1000-kw max. visual. Antenna: 1427-ft above av. terrain, 1339-ft. above ground, 2333-ft. above sea level.

| | | | |
|-----------|-----|-----|-----|
| Latitude | 45° | 03' | 44" |
| Longitude | 93° | 08' | 21" |

Transmitter: 960 County Rd. F, Shoreview.

Note: Latitude and longitude coordinates shown are based on the North American Datum of 1927 (NAD 27) as currently required by the Mass Media Bureau of the FCC.

Satellite Earth Stations: Transmitter RCA; Harris, 3-meter; Scientific-Atlanta, 10-meter; Vertex, 6-meter; Harris, 6-meter; Scientific-Atlanta, Harris, DX Engineering receivers.

SNG Mobile Dish: Andrew, 2.4-meter Ku-band-meter .

Ownership: Gannett Co. Inc. (Group Owner).

Began Operation: August 31, 2001. High Definition.

Represented (sales): Blair Television.

Represented (engineering): Cavell, Mertz & Davis Inc.

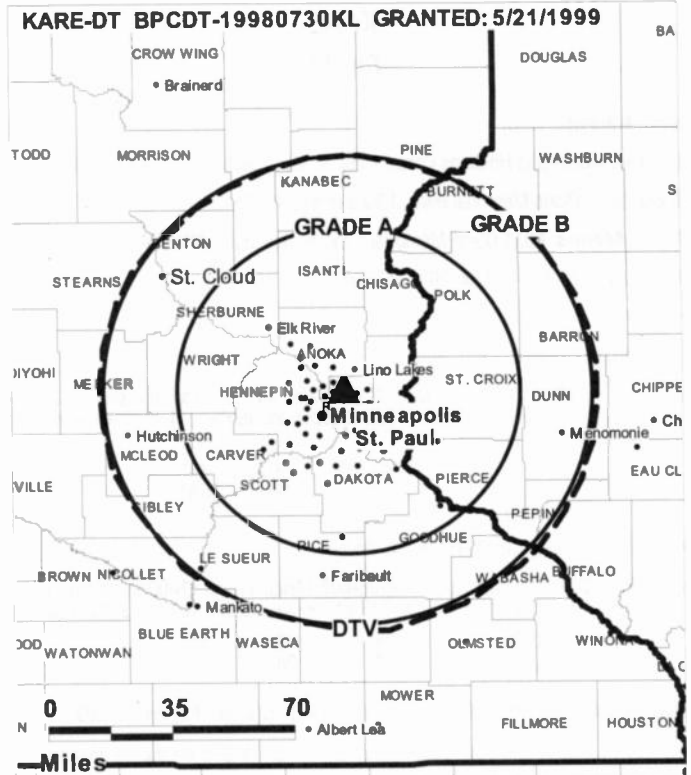
Personnel:

John Remes, President & General Manager.

Jeff Phillips, Technology & Operations Director.

Tom Lindner, Vice President & News Director.

Laurie Boyce, Program Coordinator.



Tim Stanko, Marketing & Promotion Manager.

Joyce Wade, Traffic Manager.

Sue Reimer, Community Affairs & Human Resources Manager.

Paula Flom, Business Manager.

City of License: Minneapolis. **Station OMA:** Minneapolis-St. Paul, MN. **Rank:** 15.

Nielsen Data: Not available.

KMSP-DT
Ch. 26

Network Service: FOX.

Licensee: Fox Television Stations Inc., 5151 Wisconsin Ave. NW, Washington, DC 20016.

Studio: 11358 Viking Dr., Eden Prairie, MN 55344-7258.

Mailing Address: 11358 Viking Dr., Eden Prairie, MN 55344-7258.

Phone: 952-944-9999. **Fax:** 952-942-0286.

Web Site: <http://www.kmsp.com>

Technical Facilities: Channel No. 26 (542-548 MHz). Authorized power: 691-kw max. visual. Antenna: 1362-ft above av. terrain, 1365-ft. above ground, 2274-ft. above sea level.

| | | | |
|-----------|-----|-----|-----|
| Latitude | 45° | 03' | 30" |
| Longitude | 93° | 07' | 27" |

Note: Latitude and longitude coordinates shown are based on the North American Datum of 1927 (NAD 27) as currently required by the Mass Media Bureau of the FCC.

Ownership: Fox Television Holdings Inc. (Group Owner).

Began Operation: June 19, 2000. Standard Definition.

Personnel:

Carol Rueppel, Vice President & General Manager.

Gretchen Mattson, Local Sales Manager.

Tricia Garzin, Local Sales Manager.

Bob Burzillo, National Sales Manager.

Brett Burke, National Sales Manager.

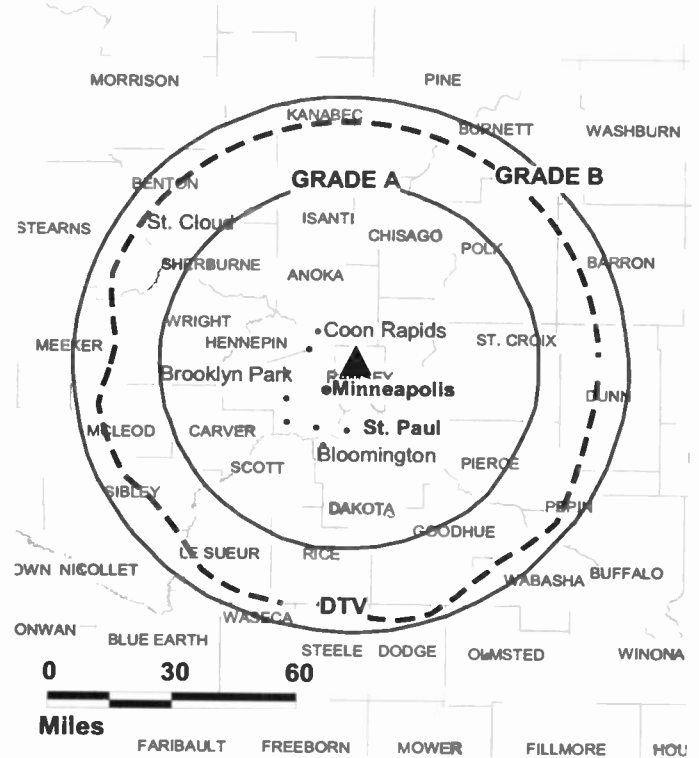
Ted Canova, News Director.

Marc Majerus, Engineering Director.

Leslie Keane, Program & Research Director.

Scott Brady, Promotion Director.

KMSP-DT BPCDT-19991021ACG GRANTED: 5/26/2000



© 2007 Warren Communications News

John Dunn, Assistant Creative Services Director.

Jayne Beauchaine, Traffic Manager.

Rates: On request.

City of License: Minneapolis. **Station DMA:** Minneapolis-St. Paul, MN. **Rank:** 15.

Nielsen Data: Not available.

KMSP-TV
Ch. 9

Network Service: FOX.

Licensee: Fox Television Stations Inc., 5151 Wisconsin Ave. NW, Washington, DC 20016.

Studio: 11358 Viking Dr., Eden Prairie, MN 55344-7258.

Mailing Address: 11358 Viking Dr., Eden Prairie, MN 55344-7258.

Phone: 952-944-9999. **Fax:** 952-942-0286.

Web Site: <http://www.kmsp.com/>

Technical Facilities: Channel No. 9 (186-192 MHz). Authorized power: 316-kw visual, 38-kw aural. Antenna: 1427-ft above av. terrain, 1430-ft. above ground, 2339-ft. above sea level.

Latitude 45° 03' 30"
Longitude 93° 07' 27"

Transmitter: 550 Gramsie Rd., Shoreview.

Digital Facilities: Channel No. 26 (542-548 MHz). Power: 691-kw max. visual. Antenna: 1362-ft above av. terrain, 1365-ft. above ground, 2274-ft. above sea level.

Latitude 45° 03' 30"
Longitude 93° 07' 27"

FCC Digital File Number: BPCDT-19991021ACG. Granted: May 15, 2000.

Note: Latitude and longitude coordinates shown are based on the North American Datum of 1927 (NAD 27) as currently required by the Mass Media Bureau of the FCC.

Satellite Earth Stations: Transmitter RCA; Scientific-Atlanta, 4.5-meter Ku-band; Andrew, 4.5-meter Ku & C-band; Scientific-Atlanta, 5-meter C-band; Scientific-Atlanta, Microdyne, Harris receivers.

News Service: CNN Newsource.

Ownership: Fox Television Holdings Inc. (Group Owner).

Began Operation: January 9, 1955. Sale to United TV Inc. by Minneapolis Tower Co. (Morris T. Baker) approved by FCC May 23, 1956. Sale of 75% to National Telefilm Assoc. Inc. approved by FCC November 20, 1957. Sale to NTA of additional 25% held by Loew's Inc. (MGM) approved by FCC February 1958. Sale to 20th Century-Fox TV Inc. by NTA approved by FCC October 29, 1959. United Television Inc. acquired 100% of stock from 20th Century-Fox June 8, 1981. Sale to present owner by United Television Inc. approved by FCC July 25, 2001.

Represented (sales): Fox Station Sales.

Represented (legal): Wilmer Hale.

Represented (engineering): Lohnes & Culver.

Personnel:

Carol Rueppel, Vice President & General Manager.

Gretchen Mattson, Local Sales Manager.

Tricia Garzin, Local Sales Manager.

Brett Burke, National Sales Manager.

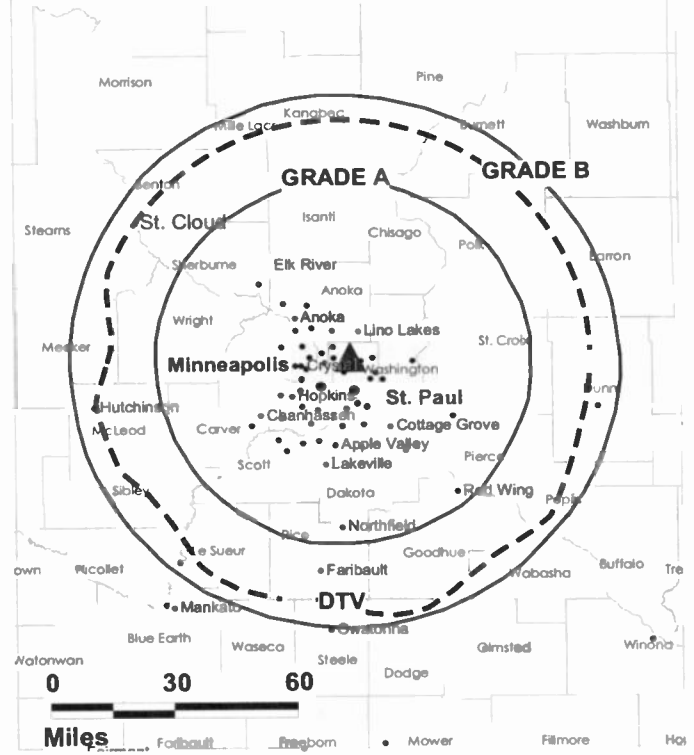
Bob Burzillo, National Sales Manager.

Ted Canova, News Director.

Marc Majerus, Engineering Director.

Leslie Keane, Program & Research Director.

KMSP-TV BPCT-860116KE GRANTED: 9/30/86



© 2007 Warren Communications News

Scott Brady, Promotion Director.

John Ounn, Assistant Creative Services Director.

Jayne Beauchaine, Traffic Manager.

Rates: On request.

City of License: Minneapolis. **Station DMA:** Minneapolis-St. Paul, MN. **Rank:** 15.

Circulation © 2006 Nielsen. Coverage based on Nielsen study.

| GrandTotal | Cable TV Households | Non-cable TV Households | Total TV Households |
|-----------------------------------|---------------------|-------------------------|---------------------|
| Estimated Station Totals * | 1,025,010 | 740,830 | 1,765,840 |
| Average Weekly Circulation (2006) | 550,636 | 442,001 | 992,637 |
| Average Daily Circulation (2006) | | | 369,931 |
| Station DMA Total | Cable TV Households | Non-cable TV Households | Total TV Households |
| Estimated Station Totals * | 887,230 | 682,180 | 1,569,410 |
| Average Weekly Circulation (2006) | 514,495 | 431,512 | 946,007 |
| Average Daily Circulation (2006) | | | 355,350 |
| Other DMA Total | Cable TV Households | Non-cable TV Households | Total TV Households |
| Estimated Station Totals * | 137,780 | 58,650 | 196,430 |
| Average Weekly Circulation (2006) | 36,141 | 10,489 | 46,630 |
| Average Daily Circulation (2006) | | | 14,581 |

*Estimated station totals are sums of the Nielsen TV and Cable TV household estimates for each county in which the station registers viewing of more than 5% as per the Nielsen Survey Methods.

Minnesota — Minneapolis

KSTC-DT

Ch. 44

Network Service: IND.

Grantee: KSTC-TV LLC, 3415 University Ave. W, St. Paul, MN 55114-2099.

Studio: 3415 University Ave. SE, St. Paul, MN 55114-2099.

Mailing Address: 3415 University Ave. SE, St. Paul, MN 55114-2099.

Phone: 651-645-4500. **Fax:** 651-642-4172.

E-mail: sanderson@hbi.com

Web Site: <http://www.kstc45.com>

Technical Facilities: Channel No. 44 (650-656 MHz). Authorized power: 205-kw max. visual, aural. Antenna: 1411-ft above av. terrain, 1316-ft. above ground, 2316-ft. above sea level.

| | | | |
|-----------|-----|-----|-----|
| Latitude | 45° | 03' | 45" |
| Longitude | 93° | 08' | 21" |

Note: Latitude and longitude coordinates shown are based on the North American Datum of 1927 (NAD 27) as currently required by the Mass Media Bureau of the FCC.

Ownership: Hubbard Broadcasting Inc. (Group Owner).

Began Operation: Station operating under Special Temporary Authority at 205-kw max. visual; no on-air date

Represented (legal): Holland & Knight LLP.

Represented (sales): Petry Television Inc.

Personnel:

Susan Anderson, Station Manager.

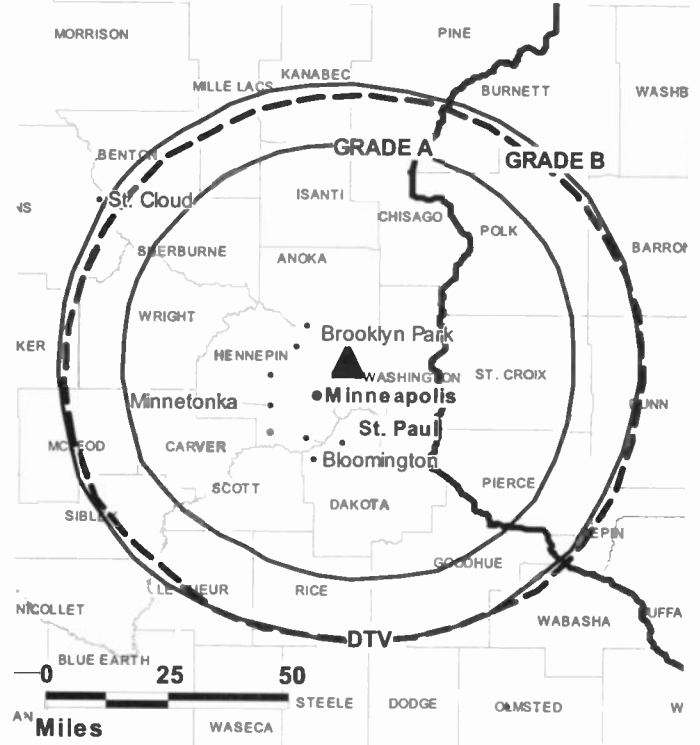
Fran Perpich-Hedtke, General Sales Manager.

Dick Rice, Chief Engineer.

Glenna Sorensen, Business Manager.

Mike Smith, Program Director & Production Manager.

KSTC-DT BMPCDT-20060323AHW GRANTED: 5/5/2006



© 2007 Warren Communications News

Joe Johnson, Promotion Director.

Dan Miller, Traffic Manager.

City of License: Minneapolis. **Station DMA:** Minneapolis-St. Paul, MN. **Rank:** 15.

Nielsen Data: Not available.

KSTC-TV
Ch. 45

Network Service: IND.

Licensee: KSTC-TV LLC, 3415 University Ave. W, St. Paul, MN 55114-2099.

Studio: 3415 University Ave. SE, St. Paul, MN 55114-2099.

Mailing Address: 3415 University Ave. SE, St. Paul, MN 55114-2099.

Phone: 651-645-4500. **Fax:** 651-642-4172.

E-mail: sanderson@hbi.com

Web Site: http://www.kstc45.com

Technical Facilities: Channel No. 45 (656-662 MHz). Authorized power: 5000-kw visual. Antenna: 1411-ft above av. terrain, 1316-ft. above ground, 2316-ft. above sea level.

| | | | |
|-----------|-----|-----|-----|
| Latitude | 45° | 03' | 45" |
| Longitude | 93° | 08' | 21" |

Digital Facilities: Channel No. 44 (650-656 MHz). Power: 205-kw max. visual, aural. Antenna: 1411-ft above av. terrain, 1316-ft. above ground, 2316-ft. above sea level.

| | | | |
|-----------|-----|-----|-----|
| Latitude | 45° | 03' | 45" |
| Longitude | 93° | 08' | 21" |

Note: Latitude and longitude coordinates shown are based on the North American Datum of 1927 (NAD 27) as currently required by the Mass Media Bureau of the FCC.

Satellite Earth Station: Transmitter PYE; United Satellite Systems, 4.5-meter C-band.

Ownership: Hubbard Broadcasting Inc. (Group Owner).

Began Operation: June 18, 1994. Sale to present owner by KVBM Television Inc. approved by FCC February 18, 2000 (Television Digest, Vol. 39:42).

Represented (sales): Petry Television Inc.

Represented (legal): Holland & Knight LLP.

Represented (engineering): duTreil, Lundin & Rackley Inc.

Personnel:

Susan Anderson, Station Manager.

Fran Perpich-Hedtke, General Sales Manager.

Dick Rice, Chief Engineer.

Glenna Sorensen, Business Manager.

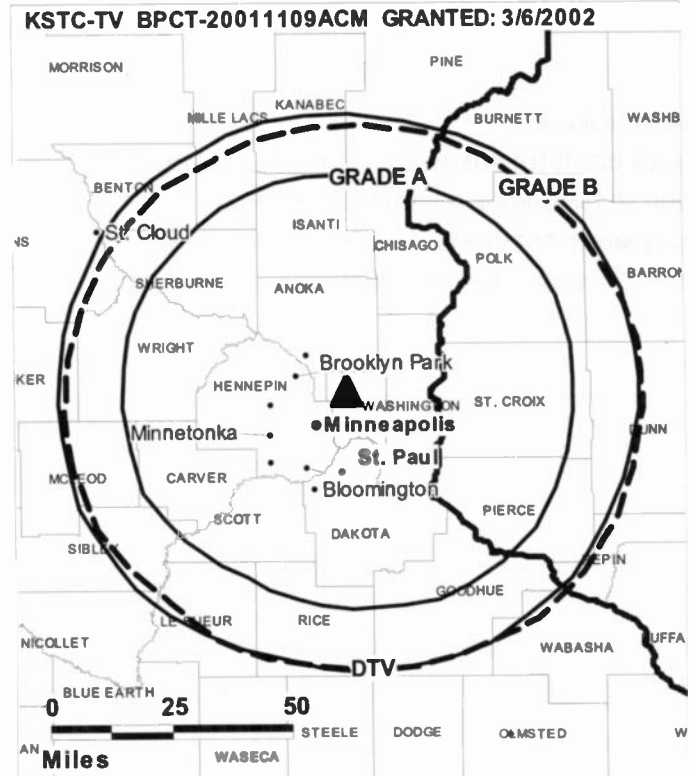
Mike Smith, Program Director & Production Manager.

Joe Johnson, Promotion Director.

Dan Miller, Traffic Manager.

Rates: On request.

City of License: Minneapolis. **Station OMA:** Minneapolis-St. Paul, MN. **Rank:** 15.



Circulation © 2006 Nielsen. Coverage based on Nielsen study.

| GrandTotal | Cable TV Households | Non-cable TV Households | Total TV Households |
|-----------------------------------|---------------------|-------------------------|---------------------|
| Estimated Station Totals * | 839,650 | 657,850 | 1,497,500 |
| Average Weekly Circulation (2006) | 135,800 | 121,378 | 257,178 |
| Average Daily Circulation (2006) | | | 68,974 |
| Station DMA Total | Cable TV Households | Non-cable TV Households | Total TV Households |
| Estimated Station Totals * | 819,470 | 637,610 | 1,457,080 |
| Average Weekly Circulation (2006) | 133,305 | 118,900 | 252,205 |
| Average Daily Circulation (2006) | | | 67,946 |
| Other DMA Total | Cable TV Households | Non-cable TV Households | Total TV Households |
| Estimated Station Totals * | 20,180 | 20,240 | 40,420 |
| Average Weekly Circulation (2006) | 2,495 | 2,478 | 4,973 |
| Average Daily Circulation (2006) | | | 1,028 |

*Estimated station totals are sums of the Nielsen TV and Cable TV household estimates for each county in which the station registers viewing of more than 5% as per the Nielsen Survey Methods.

WCCO-DT
Ch. 32

Network Service: CBS.

Licensee: CBS Broadcasting Inc., 2000 K St. NW, Suite 725, Washington, DC 20006.

Studio: 90 S. 11th St., Minneapolis, MN 55403.

Mailing Address: 90 S. 11th St., Minneapolis, MN 55403.

Phone: 612-339-4444. **Fax:** 612-330-2767.

E-mail: wccotelevision@wcco.cbs.com

Web Site: http://www.wcco.com

Technical Facilities: Channel No. 32 (578-584 MHz). Authorized power: 1000-kw max. visual. Antenna: 1421-ft above av. terrain, 1339-ft. above ground, 2336-ft. above sea level.

| | | | |
|-----------|-----|-----|-----|
| Latitude | 45° | 03' | 44" |
| Longitude | 93° | 08' | 21" |

Transmitter: 960 County Rd. F, Shoreview.

Note: Latitude and longitude coordinates shown are based on the North American Datum of 1927 (NAD 27) as currently required by the Mass Media Bureau of the FCC.

Ownership: CBS Corp. (Group Owner).

Began Operation: August 23, 2001. High Definition.

Personnel:

Susan Adams Loyd, Vice President & General Manager.

Tom Bourassa, General Sales Manager.

Mary Jo Mathewson, National Sales Manager.

Jeff Kiernan, News Director.

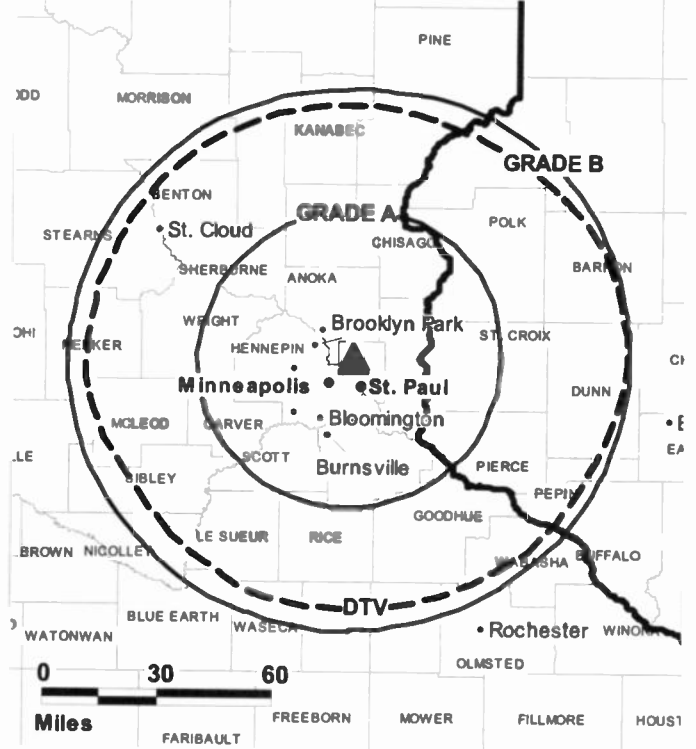
Gary Kroger, Engineering & Operations Director.

Ann Oeullette, Controller.

Jeanine Socha, Programming Director.

Wendy McMahon, Promotion Director.

WCCO-DT BPCDT-19980730KN GRANTED: 5/21/1999



© 2007 Warren Communications News

Ann Heuer, Traffic Manager.

Tracey McIntire, Research Manager.

City of License: Minneapolis. **Station DMA:** Minneapolis-St. Paul, MN. **Rank:** 15.

Nielsen Data: Not available.

WCCO-TV

Ch. 4

(Operates satellites KCCW-TV, Walker; KCCO-TV, Alexandria)

Network Service: CBS.

Licensee: CBS Broadcasting Inc., 2000 K St. NW, Suite 725, Washington, DC 20006.

Studio: 90 S. 11th St., Minneapolis, MN 55403.

Mailing Address: 90 S. 11th St., Minneapolis, MN 55403.

Phone: 612-339-4444. **Fax:** 612-330-9035.

E-mail: wccotelevision@wcco.cbs.com

Web Site: http://www.wcco.com/

Technical Facilities: Channel No. 4 (66-72 MHz). Authorized power: 100-kw visual. Antenna: 1483-ft above av. terrain, 1394-ft. above ground, 2395-ft. above sea level.

Latitude 45° 03' 45"
Longitude 93° 08' 21.3"

Digital Facilities: Channel No. 32 (578-584 MHz). Power: 1000-kw max. visual. Antenna: 1421-ft above av. terrain, 1339-ft. above ground, 2336-ft. above sea level.

Latitude 45° 03' 44"
Longitude 93° 08' 21"

FCC Digital File Number: BPCDT-980730KN. Granted: May 21, 1999.

Note: Latitude and longitude coordinates shown are based on the North American Datum of 1927 (NAD 27) as currently required by the Mass Media Bureau of the FCC.

Multichannel TV Sound: Stereo only.

Satellite Earth Stations: Transmitter RCA; Scientific-Atlanta, 7-meter C-band; Dalsat, 4.3-meter Ku-band; Scientific-Atlanta, 4.6-meter C-band; Andrew, 4.6-meter Ku & C-band; Microdyne, 5-meter C-band; Scientific-Atlanta, Microdyne, Harris, DX Engineering receivers.

AM Affiliate: WCCO, 50-kw, 830 kHz, KSGS, 1-kw, 950 kHz.

FM Affiliate: WLTE, 100-kw, 102.9 MHz (No. 275), 1150-ft., KMJZ, 89-kw, 104.1 mHz (No. 281), 1033-ft.

News Service: AP.

Ownership: CBS Corp. (Group Owner).

Began Operation: July 1, 1949. First broadcast as WTCN-TV. Sale to Midwest Communications approved by FCC August 1952 (Television Digest, Vol. 8:10, 33). CBS sold 47% interest to Minneapolis Star & Tribune Co. in November 1954 (Vol. 10:45). Transfer of control of Mid-Continent Radio-Television Inc. (equally owned by MTC Properties & Northwest Publications Inc.) to MTC Properties approved by FCC June 30, 1976 following merger of Ridder Publications with Knight Newspapers & spin-off of Ridder broadcast properties (Vol. 14:28, 30). Acquisition of Minneapolis Star-Tribune interest by MTC Properties was accomplished August 16, 1976. Sale to CBS Inc. approved by FCC December 19, 1991 (Vol. 31:25, 30, 45, 51). Sale to present owner by CBS Inc. approved by FCC May 3, 2000.

Represented (sales): TeleRep Inc.

Personnel:

Susan Adams Loyd, Vice President & General Manager.

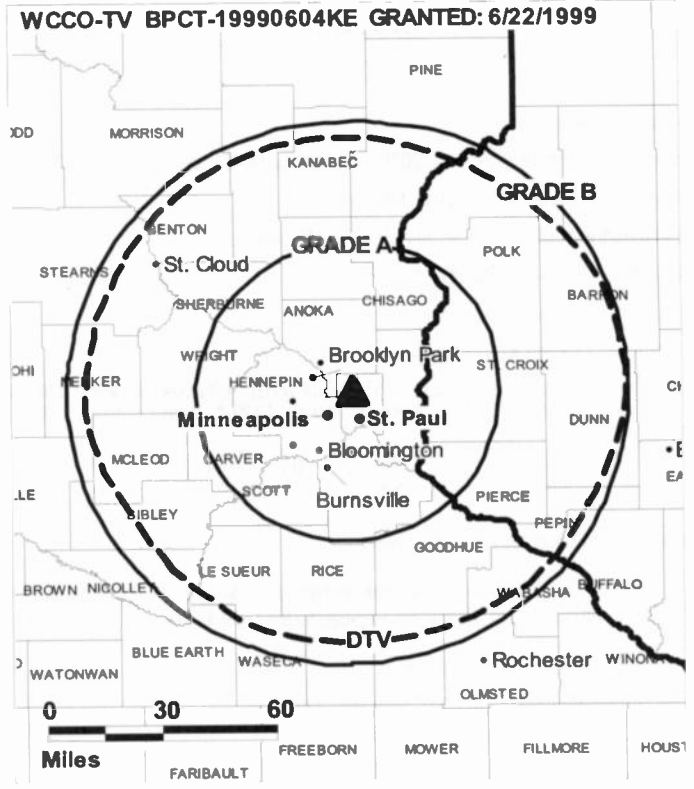
Tom Bourassa, General Sales Manager.

Mary Jo Mathewson, National Sales Manager.

Jeff Kiernan, News Director.

Gary Kroger, Engineering & Operations Director.

Ann Oeullette, Controller.



© 2007 Warren Communications News

Jeanine Socha, Program Director.

Tracey McIntire, Research Manager.

Wendy McMahon, Promotion Director.

Ann Heuer, Traffic Manager.

Rates: On request.

City of License: Minneapolis. **Station DMA:** Minneapolis-St. Paul, MN. **Rank:** 15.

Circulation © 2006 Nielsen. Coverage based on Nielsen study.

| GrandTotal | Cable TV Households | Non-cable TV Households | Total TV Households |
|-----------------------------------|---------------------|-------------------------|---------------------|
| Estimated Station Totals * | 1,048,540 | 743,530 | 1,792,070 |
| Average Weekly Circulation (2006) | 679,997 | 474,533 | 1,154,530 |
| Average Daily Circulation (2006) | | | 606,777 |
| Station DMA Total | Cable TV Households | Non-cable TV Households | Total TV Households |
| Estimated Station Totals * | 866,660 | 682,180 | 1,548,840 |
| Average Weekly Circulation (2006) | 629,303 | 465,680 | 1,094,983 |
| Average Daily Circulation (2006) | | | 581,958 |
| Other DMA Total | Cable TV Households | Non-cable TV Households | Total TV Households |
| Estimated Station Totals * | 181,880 | 61,350 | 243,230 |
| Average Weekly Circulation (2006) | 50,694 | 8,853 | 59,547 |
| Average Daily Circulation (2006) | | | 24,819 |

*Estimated station totals are sums of the Nielsen TV and Cable TV household estimates for each county in which the station registers viewing of more than 5% as per the Nielsen Survey Methods.

WFTC
Ch. 29
(Operates satellite KFTC, Bemidji)

Network Service: MNT.

Licensee: Fox Television Stations Inc., 5151 Wisconsin Ave. NW, Washington, DC 20016.

Studio: 11358 Viking Dr., Eden Prairie, MN 55344-7258.

Mailing Address: 11358 Viking Dr., Eden Prairie, MN 55344-7258.

Phone: 952-944-9999. **Fax:** 952-995-9999.

E-mail: crueppel@mnfox.com

Web Site: <http://www.upn29.com>

Technical Facilities: Channel No. 29 (560-566 MHz). Authorized power: 5000-kw max. visual. Antenna: 1224-ft above av. terrain, 1227-ft. above ground, 2136-ft. above sea level.

Latitude 45° 03' 30"
 Longitude 93° 07' 27"

Transmitter: Gramsie Rd., 0.4-mi. E of Victoria, Shoreview.

Digital Facilities: Channel No. 21 (512-518 MHz). Power: 1000-kw max. visual. Antenna: 1155-ft above av. terrain, 1155-ft. above ground.

Latitude 45° 04' 05"
 Longitude 93° 10' 29"

FCC Digital File Number: BPCDT-981201KF. Granted: October 05, 2000.

Note: Latitude and longitude coordinates shown are based on the North American Datum of 1927 (NAD 27) as currently required by the Mass Media Bureau of the FCC.

Multichannel TV Sound: Stereo only.

Satellite Earth Stations: Transmitter Harris; Prodelin, 3.6-meter Ku & C-band; Vertex, 3.7-meter Ku-band; DH Satellite, 5-meter Ku & C-band; AFC, 5-meter C-band; Standard Communications receivers.

News Service: Fox NewsEdge.

Ownership: Fox Television Holdings Inc. (Group Owner).

Began Operation: October 6, 1982. Swapped with KFTC Bemidji, MN for Fox Television's KMOL-TV San Antonio, TX & KTVX Salt Lake City, UT. FCC approved deal September 21, 2001 (Television Digest, Vol. 41:41). Sale to Clear Channel Broadcasting Inc. approved by FCC September 30, 1993 (Vol. 33:32). Sale to Nationwide Communications by Beverly Hills Hotel Corp. approved by FCC July 30, 1985. Sale to Beverly Hills Hotel Corp. by Jonathan E. Byrd, et al., approved by FCC March 20, 1984.

Represented (sales): Millennium Sales & Marketing.

Represented (sales): Canadian Communications Co.

Represented (legal): Hogan & Hartson LLP.

Personnel:

Carol Rueppel, Vice President & General Manager.

Gretchen Mattson, Local Sales Manager.

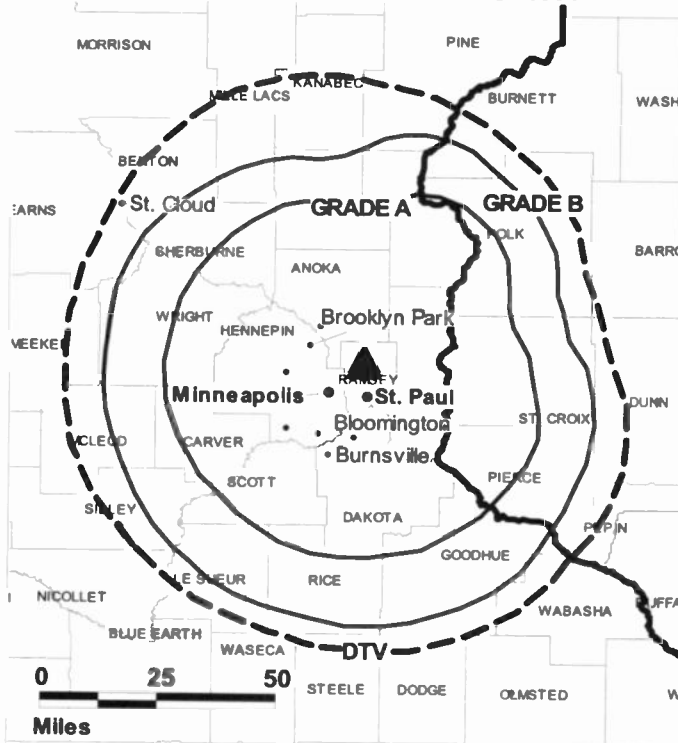
Bob Burzillo, National Sales Manager.

Ted Canova, News Director.

Mark Majerus, Chief Engineer.

Mark Cross, Business Manager.

WFTC BMPCT-19910206KE GRANTED: 6/20/1991



© 2007 Warren Communications News

Leslie Keane, Program Director.

Scott Brady, Promotion, Marketing & Creative Services Director.

David Pascua, Research & News Media Director.

Jayne Beauchaine, Traffic Manager.

Rates: On request.

City of License: Minneapolis. **Station DMA:** Minneapolis-St. Paul, MN. **Rank:** 15.

Circulation © 2006 Nielsen. Coverage based on Nielsen study.

| GrandTotal | Cable TV Households | Non-cable TV Households | Total TV Households |
|-----------------------------------|---------------------|-------------------------|---------------------|
| Estimated Station Totals * | 992,980 | 706,560 | 1,699,540 |
| Average Weekly Circulation (2006) | 295,475 | 222,250 | 517,725 |
| Average Daily Circulation (2006) | | | 164,268 |

| Station DMA Total | Cable TV Households | Non-cable TV Households | Total TV Households |
|-----------------------------------|---------------------|-------------------------|---------------------|
| Estimated Station Totals * | 887,230 | 671,940 | 1,559,170 |
| Average Weekly Circulation (2006) | 274,327 | 217,352 | 491,679 |
| Average Daily Circulation (2006) | | | 157,371 |

| Other DMA Total | Cable TV Households | Non-cable TV Households | Total TV Households |
|-----------------------------------|---------------------|-------------------------|---------------------|
| Estimated Station Totals * | 105,750 | 34,620 | 140,370 |
| Average Weekly Circulation (2006) | 21,148 | 4,898 | 26,046 |
| Average Daily Circulation (2006) | | | 6,897 |

*Estimated station totals are sums of the Nielsen TV and Cable TV household estimates for each county in which the station registers viewing of more than 5% as per the Nielsen Survey Methods.

WFTC-DT
Ch. 21

Network Service: MNT.

Grantee: Fox Television Stations Inc., 5151 Wisconsin Ave. NW, Washington, DC 20016.

Studio: 11358 Viking Dr., Eden Prairie, MN 55344.

Mailing Address: 11358 Viking Dr., Eden Prairie, MN 55344.

Phone: 952-944-9999. **Fax:** 952-995-9999.

E-mail: crueppel@mnfox.com

Web Site: <http://www.upn29.com>

Technical Facilities: Channel No. 21 (512-518 MHz). Authorized power: 1000-kw max. visual. Antenna: 1155-ft above av. terrain, 1155-ft. above ground.

| | | | |
|-----------|-----|-----|-----|
| Latitude | 45° | 04' | 05" |
| Longitude | 93° | 10' | 29" |

Transmitter: 0.3-mi. NW of intersection of Old State Hwy. 10 & I-694.

Note: Latitude and longitude coordinates shown are based on the North American Datum of 1927 (NAD 27) as currently required by the Mass Media Bureau of the FCC.

Ownership: Fox Television Holdings Inc. (Group Owner).

Began Operation: October 15, 2001. High Definition.

Represented (sales): Millennium Sales & Marketing.

Represented (legal): Hogan & Hartson LLP.

Personnel:

Carol Rueppel, Vice President & General Manager.

Gretchen Mattson, Local Sales Manager.

Bob Burzillo, National Sales Manager.

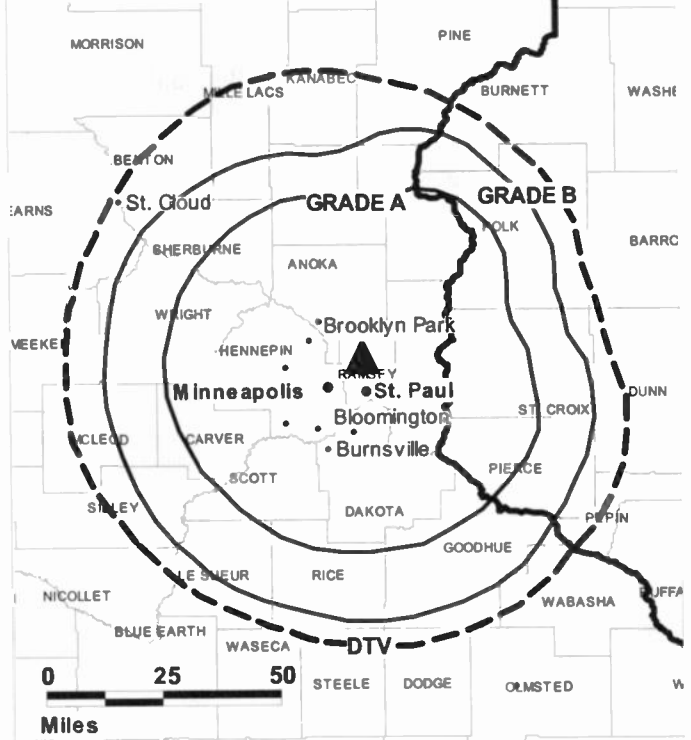
Ted Canova, News Director.

Mark Majerus, Chief Engineer.

Mark Cross, Business Manager.

Leslie Keane, Program Director.

WFTC-DT BPCDT-19981201KF GRANTED: 10/5/2000



© 2007 Warren Communications News

Scott Brady, Promotions, Marketing, & Creative Services Director.

David Pascua, Research & News Media Director.

Jayne Beauchaine, Traffic Manager.

City of License: Minneapolis. **Station DMA:** Minneapolis-St. Paul, MN. **Rank:** 15.

Nielsen Data: Not available.

WUCW
(formerly KMWB)
Ch. 23

Network Service: CW.

Licensee: KLGT Licensee LLC, 10706 Beaver Dam Rd., Cockeysville, MD 21030.

Studio: 1640 Como Ave., St. Paul, MN 55108.

Mailing Address: 1640 Como Ave., St. Paul, MN 55108.

Phone: 651-646-2300. **Fax:** 651-646-1220.

E-mail: programming@kmwb23.com

Web Site: http://www.kmwb23.com

Technical Facilities: Channel No. 23 (524-530 MHz). Authorized power: 3325-kw max. visual. Antenna: 1345-ft above av. terrain, 1253-ft. above ground, 2251-ft. above sea level.

Latitude 45° 03' 44"
Longitude 93° 08' 21"

Digital Facilities: Channel No. 22 (518-524 MHz). Power: 1000-kw max. visual. Antenna: 1345-ft above av. terrain, 1253-ft. above ground, 2250-ft. above sea level.

Latitude 45° 03' 44"
Longitude 93° 08' 21"

FCC Digital File Number: BPCDT-19991027ADG. Granted: June 08, 2001.

Note: Latitude and longitude coordinates shown are based on the North American Datum of 1927 (NAD 27) as currently required by the Mass Media Bureau of the FCC.

Ownership: Sinclair Broadcast Group Inc. (Group Owner).

Began Operation: September 22, 1982.

Represented (sales): Millennium Sales & Marketing.

Represented (legal): Shaw Pittman.

Represented (engineering): Denny & Associates PC.

Personnel:

Joseph Tracy, General Manager.

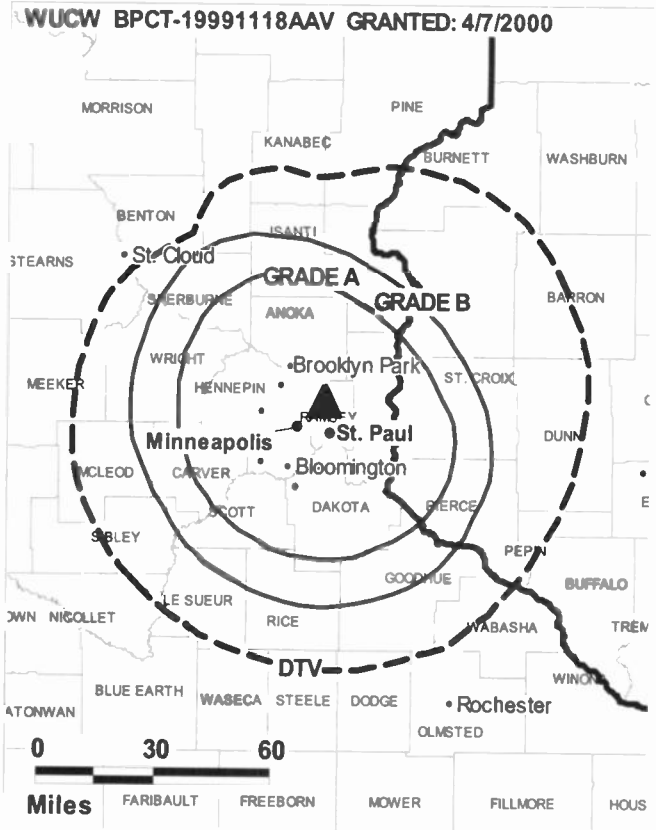
Bob Weinstein, General Sales Manager.

Camille Scheel, Local Sales Manager.

Steven Lundy, Operations Manager & Chief Engineer.

Miles Kennedy, Business Manager.

Kepper, Tupper & Company
We brokered the sale of KMWB-TV
112 High Ridge Avenue, Ridgefield, CT (203)431-3366



© 2007 Warren Communications News

Jeff Ongsted, Program, Promotion & Production Director.

Barb Zelenny, Traffic Manager.

Rates: On request.

City of License: Minneapolis. **Station DMA:** Minneapolis-St. Paul, MN. **Rank:** 15.

Circulation © 2006 Nielsen. Coverage based on Nielsen study.

| GrandTotal | Cable TV Households | Non-cable TV Households | Total TV Households |
|-----------------------------------|---------------------|-------------------------|---------------------|
| Estimated Station Totals * | 882,820 | 707,880 | 1,590,700 |
| Average Weekly Circulation (2006) | 184,029 | 164,860 | 348,889 |
| Average Daily Circulation (2006) | | | 99,181 |

| Station DMA Total | Cable TV Households | Non-cable TV Households | Total TV Households |
|-----------------------------------|---------------------|-------------------------|---------------------|
| Estimated Station Totals * | 859,320 | 672,800 | 1,532,120 |
| Average Weekly Circulation (2006) | 179,512 | 161,295 | 340,807 |
| Average Daily Circulation (2006) | | | 97,187 |

| Other DMA Total | Cable TV Households | Non-cable TV Households | Total TV Households |
|-----------------------------------|---------------------|-------------------------|---------------------|
| Estimated Station Totals * | 23,500 | 35,080 | 58,580 |
| Average Weekly Circulation (2006) | 4,517 | 3,565 | 8,082 |
| Average Daily Circulation (2006) | | | 1,994 |

*Estimated station totals are sums of the Nielsen TV and Cable TV household estimates for each county in which the station registers viewing of more than 5% as per the Nielsen Survey Methods.

WUCW-DT
(formerly KMWB-DT)
Ch. 22

Network Service: CW.

Grantee: KLGT Licensee LLC, 10706 Beaver Dam Rd., Cockeysville, MD 21030.

Studio: 1640 Como Ave., St. Paul, MN 55108.

Mailing Address: 1640 Como Ave., St. Paul, MN 55108.

Phone: 651-646-2300. **Fax:** 651-646-1220.

E-mail: programming@kmwb23.com

Web Site: http://www.kmwb23.com

Technical Facilities: Channel No. 22 (518-524 MHz). Authorized power: 1000-kw max. visual. Antenna: 1345-ft above av. terrain, 1253-ft. above ground, 2250-ft. above sea level.

| | | | |
|-----------|-----|-----|-----|
| Latitude | 45° | 03' | 44" |
| Longitude | 93° | 08' | 21" |

Note: Latitude and longitude coordinates shown are based on the North American Datum of 1927 (NAD 27) as currently required by the Mass Media Bureau of the FCC.

Ownership: Sinclair Broadcast Group Inc. (Group Owner).

Began Operation: April 30, 2002. Standard and High Definition. Station operating under Special Temporary Authority at 20-kw max. visual.

Represented (sales): Millennium Sales & Marketing.

Personnel:

Joseph Tracy, General Manager.

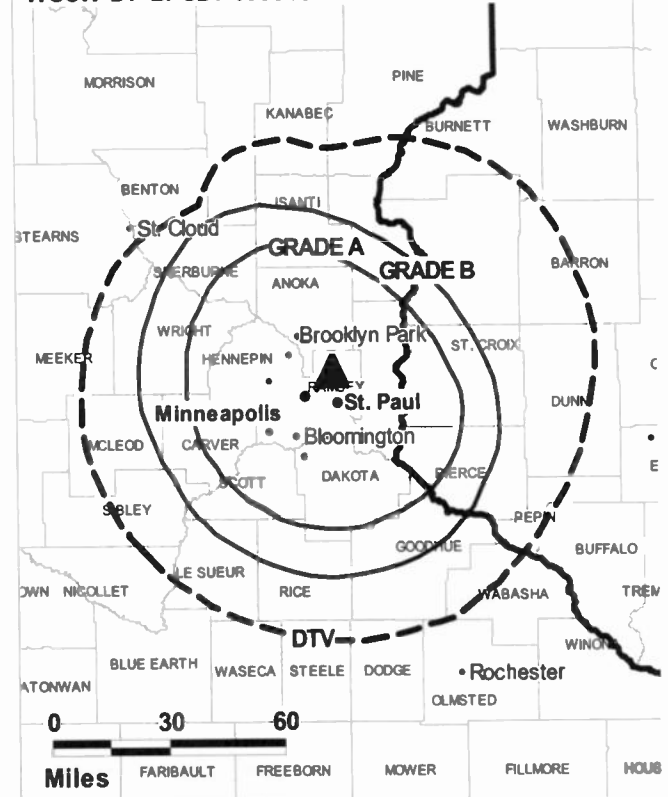
Bob Weinstein, General Sales Manager.

Camille Scheel, Local Sales Manager.

Steven Lundy, Operations Manager & Chief Engineer.

Miles Kennedy, Business Manager.

WUCW-DT BPCDT-19991027ADG GRANTED: 6/8/2001



© 2007 Warren Communications News

Jeff Ongsted, Program, Promotion & Production Director.

Barb Zelenny, Traffic Manager.

City of License: Minneapolis. Station DMA: Minneapolis-St. Paul, MN. Rank: 15.

Nielsen Data: Not available.

Minnesota — Redwood Falls

**KRWF
Ch. 43
(Satellite of KSTP-TV, St. Paul)**

Network Service: ABC.

Licensee: KSAX-TV Inc., 3415 University Ave. W, St. Paul, MN 55114-2099.

Studio: 415 Fillmore St., Alexandria, MN.

Mailing Address: Box 189, Alexandria, MN 56308.

Phone: 320-763-5729; 800-584-9803. **Fax:** 320-763-4627.

E-mail: cstark@ksax.com

Web Site: http://www.ksax.com

Technical Facilities: Channel No. 43 (644-650 MHz). Authorized power: 1220-kw max. visual, 122-kw aural. Antenna: 547-ft above av. terrain, 535-ft. above ground, 1619-ft. above sea level.

Latitude 44° 29' 03"
Longitude 95° 29' 27"

Transmitter: 3.6-mi. ENE of intersection of Hwys. 68 & 19.

Digital Facilities: Channel No. 27 (548-554 MHz). Power: 1000-kw max. visual. Antenna: 495-ft above av. terrain, 495-ft. above ground.

Latitude 44° 29' 03"
Longitude 95° 29' 27"

Note: Latitude and longitude coordinates shown are based on the North American Datum of 1927 (NAD 27) as currently required by the Mass Media Bureau of the FCC.

Ownership: Hubbard Broadcasting Inc. (Group Owner).

Began Operation: April 14, 1987.

Represented (sales): Petry Television Inc.

Represented (legal): Holland & Knight LLP.

Represented (engineering): duTreil, Lundin & Rackley Inc.

Personnel:

Ed Smith, Station Manager.

Terri Shatek, Sales Coordinator.

Nathan Leding, News Director.

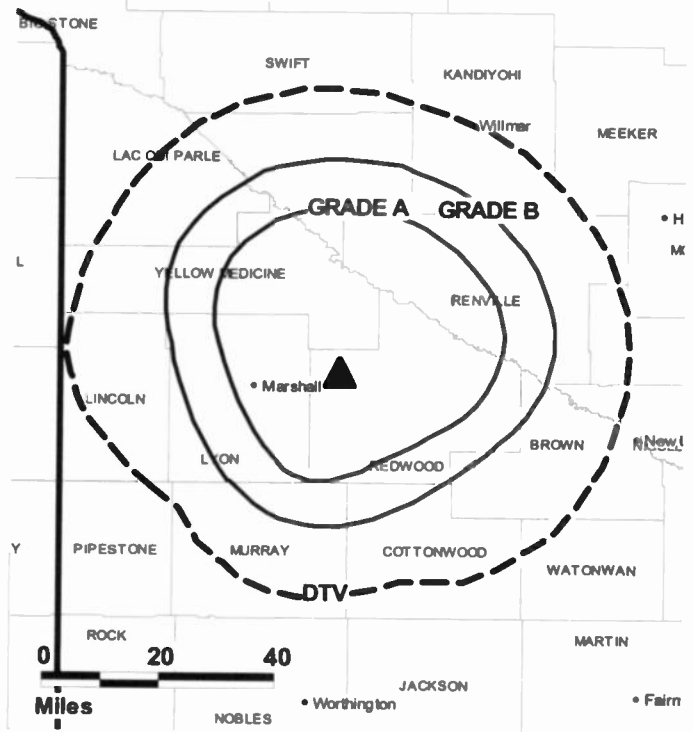
Larry Eckblad, Chief Engineer.

Corliss Stark, Promotion Director.

Kristi Neller, Traffic Manager.

Rates: On request.

KRWF BMPCT-19870127KM GRANTED: 3/12/1987



City of License: Redwood Falls. **Station DMA:** Minneapolis-St. Paul, MN. **Rank:** 15.

Circulation © 2006 Nielsen. Coverage based on Nielsen study.

| GrandTotal | Cable TV Households | Non-cable TV Households | Total TV Households |
|-----------------------------------|---------------------|-------------------------|---------------------|
| Estimated Station Totals * | 7,590 | 0 | 7,590 |
| Average Weekly Circulation (2006) | 3,180 | 0 | 3,180 |
| Average Daily Circulation (2006) | | | 994 |

| Station DMA Total | Cable TV Households | Non-cable TV Households | Total TV Households |
|-----------------------------------|---------------------|-------------------------|---------------------|
| Estimated Station Totals * | 7,590 | 0 | 7,590 |
| Average Weekly Circulation (2006) | 3,180 | 0 | 3,180 |
| Average Daily Circulation (2006) | | | 994 |

*Estimated station totals are sums of the Nielsen TV and Cable TV household estimates for each county in which the station registers viewing of more than 5% as per the Nielsen Survey Methods.

KRWF-DT
Ch. 27

Network Service: ABC.

Grantee: KSAX-TV Inc., 3415 University Ave. W, St. Paul, MN 55114-2099.

Studio: 415 Fillmore St., Alexandria, MN 56308.

Mailing Address: Box 189, Alexandria, MN 56308.

Phone: 320-763-5729; 800-584-9803. **Fax:** 320-763-4627.

E-mail: cstark@ksax.com

Web Site: <http://www.ksax.com>

Technical Facilities: Channel No. 27 (548-554 MHz). Authorized power: 1000-kw max. visual. Antenna: 495-ft above av. terrain, 495-ft. above ground.

| | | | |
|-----------|-----|-----|-----|
| Latitude | 44° | 29' | 03" |
| Longitude | 95° | 29' | 27" |

Note: Latitude and longitude coordinates shown are based on the North American Datum of 1927 (NAD 27) as currently required by the Mass Media Bureau of the FCC.

Ownership: Hubbard Broadcasting Inc. (Group Owner).

Began Operation: July 1, 2002. Standard Definition.

Represented (legal): Holland & Knight LLP.

Personnel:

Ed Smith, Station Manager.

Terri Shatek, Sales Coordinator.

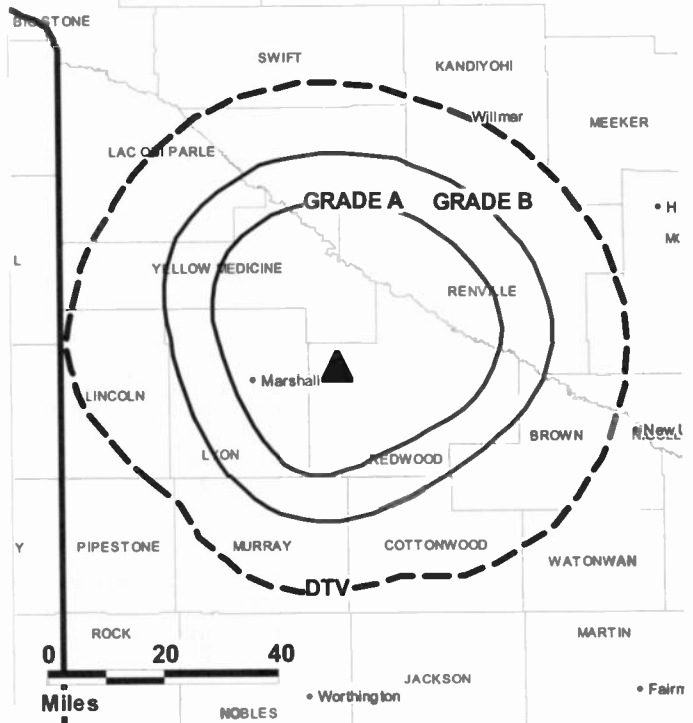
Nathan Leding, News Director.

Larry Eckblad, Chief Engineer.

Corliss Stark, Promotion Director.

Kristi Neller, Traffic Manager.

KRWF-DT BMPCDT-20010518AAO GRANTED: 10/25/2001



© 2007 Warren Communications News

City of License: Redwood Falls. **Station OMA:** Minneapolis-St. Paul, MN. **Rank:** 15.

Nielsen Data: Not available.

Minnesota — Rochester

KTTC Ch. 10

Network Service: NBC.

Licensee: KTTC Television Inc., 601 First Ave. SW, Rochester, MN 55902.

Studio: 6301 Bandel Rd. NW, Rochester, MN 55901.

Mailing Address: 6301 Bandel Rd. NW, Rochester, MN 55901.

Phone: 507-288-4444. **Fax:** 507-288-6324.

E-mail: jwatson@kttc.com

Web Site: http://www.kttc.com/

Technical Facilities: Channel No. 10 (192-198 MHz). Authorized power: 316-kw visual, 46.8-kw aural. Antenna: 1250-ft above av. terrain, 1314-ft. above ground, 2646-ft. above sea level.

Latitude 43° 34' 15.3"
Longitude 92° 25' 36.9"

Transmitter: 3.2-mi. S of Ostrander.

Digital Facilities: Channel No. 36 (602-608 MHz). Power: 324-kw max. visual, aural. Antenna: 1076-ft above av. terrain, 1076-ft. above ground, 2428-ft. above sea level.

Latitude 43° 38' 34"
Longitude 92° 31' 35"

FCC Digital File Number: BPCDT-19991101IF. Granted: June 20, 2006.

Note: Latitude and longitude coordinates shown are based on the North American Datum of 1927 (NAD 27) as currently required by the Mass Media Bureau of the FCC.

Multichannel TV Sound: Stereo only.

Satellite Earth Station: Transmitter Harris; Comtech, 3.8-meter Ku & C-band; Standard Communications receivers.

News Services: AP, NBC News Channel.

Ownership: Quincy Broadcasting Co. (Group Owner).

Began Operation: July 14, 1953. Sale to present owner by G. David Gentling approved by FCC May 6, 1976 (Television Digest, Vol. 16:6). Transfer of control to Gentling by Agnes P. Gentling, Marvin D. Foss, Philip H. & Allan A. Gentling approved by FCC April 2, 1963.

Represented (sales): Blair Television.

Represented (legal): Wilkinson Barker Knauer LLP.

Represented (engineering): Lohnes & Culver.

Personnel:

Jerry Watson, Vice President & General Manager.

Liz Dahlen, Sales & Marketing Director.

Jim Schmeichel, Local Sales Manager.

Dave Ferber, National Sales & New Media Manager.

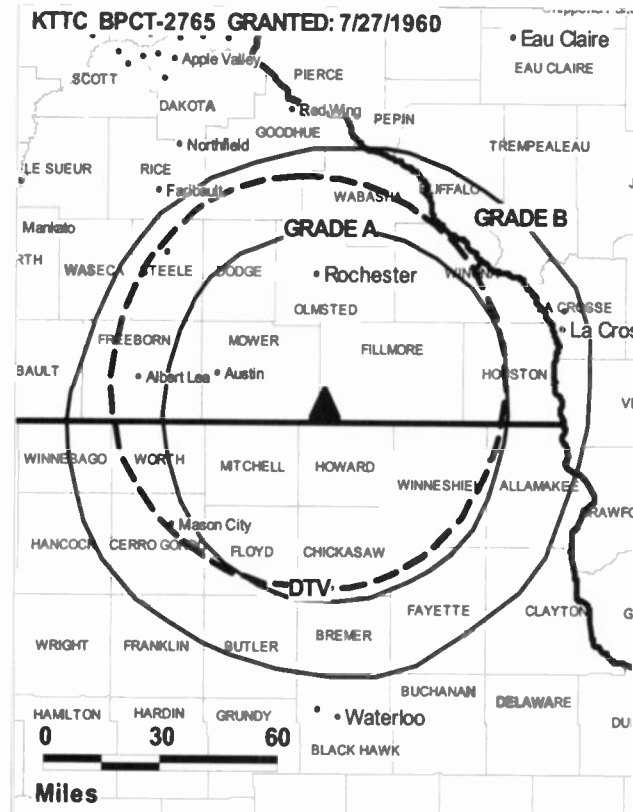
Dennis Grant, News Director.

Tim Morgan, Chief Engineer.

Vickie Broughton, Traffic & Programming Manager.

Rita Duda, Promotions Manager.

Brendan Ford, Production Manager.



© 2007 Warren Communications News

Dave Osborn, Creative Services Director.

Bonnie Bickel, Community Affairs & Public Service Manager.

Highest 30 Sec. Rate: \$2500.

City of License: Rochester. **Station DMA:** Rochester, MN-Mason City, IA-Austin, MN.

Rank: 153.

Circulation © 2006 Nielsen. Coverage based on Nielsen study.

| GrandTotal | Cable TV Households | Non-cable TV Households | Total TV Households |
|-----------------------------------|------------------------|----------------------------|------------------------|
| Estimated Station Totals * | 152,530 | 107,080 | 259,610 |
| Average Weekly Circulation (2006) | 87,319 | 41,271 | 128,590 |
| Average Daily Circulation (2006) | | | 67,777 |
| Station DMA Total | Cable TV Households | Non-cable TV Households | Total TV Households |
| Estimated Station Totals * | 95,680 | 47,090 | 142,770 |
| Average Weekly Circulation (2006) | 68,585 | 28,803 | 97,388 |
| Average Daily Circulation (2006) | | | 54,514 |
| Other DMA Total | Cable TV Households | Non-cable TV Households | Total TV Households |
| Estimated Station Totals * | 56,850 | 59,990 | 116,840 |
| Average Weekly Circulation (2006) | 18,734 | 12,468 | 31,202 |
| Average Daily Circulation (2006) | | | 13,263 |

*Estimated station totals are sums of the Nielsen TV and Cable TV household estimates for each county in which the station registers viewing of more than 5% as per the Nielsen Survey Methods.

KTTC-DT
Ch. 36

Network Service: CW, NBC.

Grantee: KTTC Television Inc., 6301 Bandel Rd. NW, Rochester, MN 55901.

Studio: 6301 Bandel Rd. NW, Rochester, MN 55901.

Mailing Address: 6301 Bandel Rd. NW, Rochester, MN 55901.

Phone: 507-288-4444. **Fax:** 207-288-6324.

E-mail: jwatson@kttc.com

Web Site: http://www.kttc.com

Technical Facilities: Channel No. 36 (602-608 MHz). Authorized power: 324-kw max. visual, aural. Antenna: 1076-ft above av. terrain, 1076-ft. above ground, 2428-ft. above sea level.

| | | | |
|-----------|-----|-----|-----|
| Latitude | 43° | 38' | 34" |
| Longitude | 92° | 31' | 35" |

Transmitter: 19824 760th Ave., Ostrander.

Note: Latitude and longitude coordinates shown are based on the North American Datum of 1927 (NAD 27) as currently required by the Mass Media Bureau of the FCC.

Multichannel TV Sound: Stereo only.

Ownership: Quincy Broadcasting Co. (Group Owner).

Began Operation: August 10, 2002. Standard Definition. Station operating under Special Temporary Authority at 324-kw max. visual.

Represented (sales): Blair Television.

Personnel:

Jerry Watson, Vice President & General Manager.

Liz Dahlen, Sales & Marketing Director.

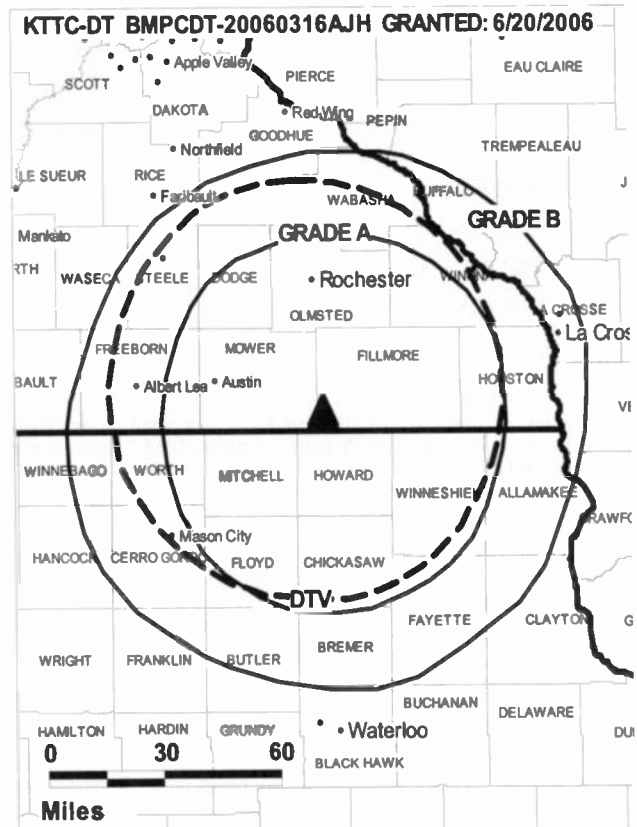
Jim Schmeichel, Local Sales Manager.

Dave Ferber, National Sales & New Media Manager.

Dennis Grant, News Director.

Tim Morgan, Chief Engineer.

Vickie Broughton, Traffic & Programming Manager.



© 2007 Warren Communications News

Rita Duda, Promotions Manager.

Brendan Ford, Production Manager.

Dave Osborn, Creative Services Manager.

Bonnie Bickel, Community Affairs & Public Service Manager.

City of License: Rochester. **Station DMA:** Rochester, MN-Mason City, IA-Austin, MN.

Rank: 153.

Nielsen Data: Not available.

KXLT-DT
Ch. 46

Network Service: FOX.

Grantee: SagamoreHill of Minnesota Licenses LLC, 3825 Inverness Way, Augusta, GA 30907.

Studio: 6301 Bandel Rd. NW, Rochester, MN 55901.

Mailing Address: 6301 Bandel Rd. NW, Rochester, MN 55901.

Phone: 507-252-4747. **Fax:** 507-252-5050.

E-mail: klake@fox47kdt.com

Web Site: http://www.fox47kdt.com

Technical Facilities: Channel No. 46 (662-668 MHz). Authorized power: 220-kw max. visual, aural. Antenna: 1125-ft above av. terrain, 1132-ft. above ground, 2484-ft. above sea level.

| | | | |
|-----------|-----|-----|-----|
| Latitude | 43° | 38' | 34" |
| Longitude | 92° | 31' | 35" |

Note: Latitude and longitude coordinates shown are based on the North American Datum of 1927 (NAD 27) as currently required by the Mass Media Bureau of the FCC.

News Services: AP, Fox NewsEdge.

Ownership: SagamoreHill Midwest LLC.

Began Operation: January 10, 2003. Station operating under Special Temporary Authority at 55.3-kw max. visual.

Represented (sales): Millennium Sales & Marketing.

Represented (legal): Wiley, Rein & Fielding.

Represented (engineering): John F. X. Browne & Associates PC.

Personnel:

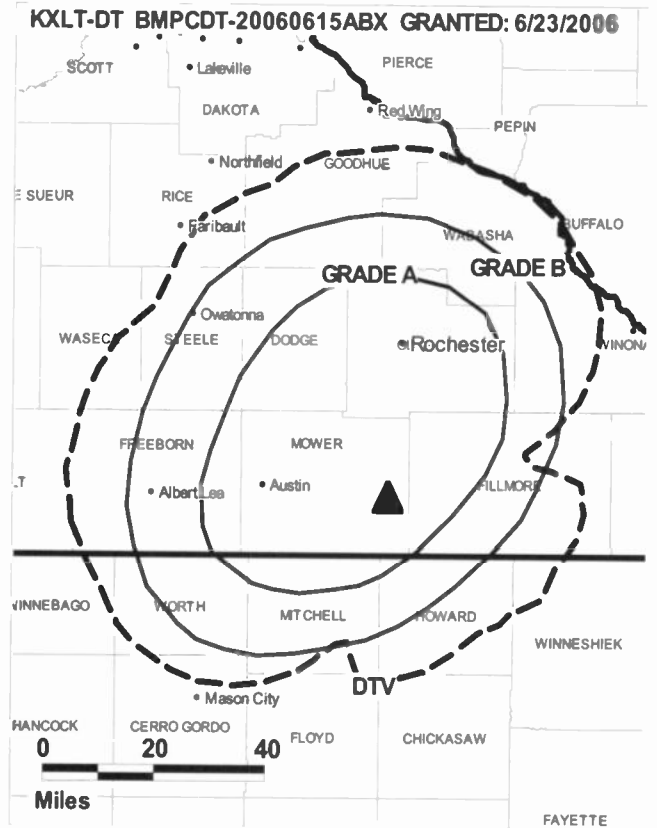
Robert Epstein, General Manager.

Kris Lake, National Sales Manager.

Dennis Grant, News Director.

Tim Morgan, Chief Engineer.

Rochelle LaFortune, Program Director.



Rita Duda, Promotion Director.

Samantha Johnson, Traffic Manager.

Highest 30 Sec. Rate: \$2500.

City of License: Rochester. **Station DMA:** Rochester, MN-Mason City, IA-Austin, MN.

Rank: 153.

Nielsen Data: Not available.

KXLT-TV
Ch. 47

Network Service: FOX.

Licensee: SagamoreHill of Minnesota Licenses LLC, 3825 Inverness Way, Augusta, GA 30907.

Studio: 6301 Bandel Rd. NW, Rochester, MN 55901-8798.

Mailing Address: 6301 Bandel Rd. NW, Rochester, MN 55901-8798.

Phone: 507-252-4747. **Fax:** 507-252-5050.

E-mail: klake@fox47kdt.com

Web Site: http://www.fox47kdt.com

Technical Facilities: Channel No. 47 (668-674 MHz). Authorized power: 1510-kw visual. Antenna: 1125-ft above av. terrain, 1135-ft. above ground, 2484-ft. above sea level.

Latitude 43° 38' 34"
Longitude 92° 31' 35"

Transmitter: 5-mi. SSE of Grand Meadow.

Digital Facilities: Channel No. 46 (662-668 MHz). Power: 220-kw max. visual, aural. Antenna: 1125-ft above av. terrain, 1132-ft. above ground, 2484-ft. above sea level.

Latitude 43° 38' 34"
Longitude 92° 31' 35"

FCC Digital File Number: BPCDT-19991026ABN. Granted: June 23, 2006.

Note: Latitude and longitude coordinates shown are based on the North American Datum of 1927 (NAD 27) as currently required by the Mass Media Bureau of the FCC.

Satellite Earth Stations: Transmitter Comark; United Satellite Systems, 5-meter Ku & C-band; United Satellite Systems, 5-meter C-band; Standard Agile Omni receivers.

Ownership: SagamoreHill Midwest LLC.

Began Operation: August 10, 1987. Sale to present owner by Shockley Communications Corp. approved by FCC March 11, 2005.

Represented (legal): Wiley, Rein & Fielding.

Represented (sales): Millennium Sales & Marketing.

Personnel:

Robert Epstein, General Manager.

Kris Lake, National Sales Manager.

Dennis Grant, News Director.

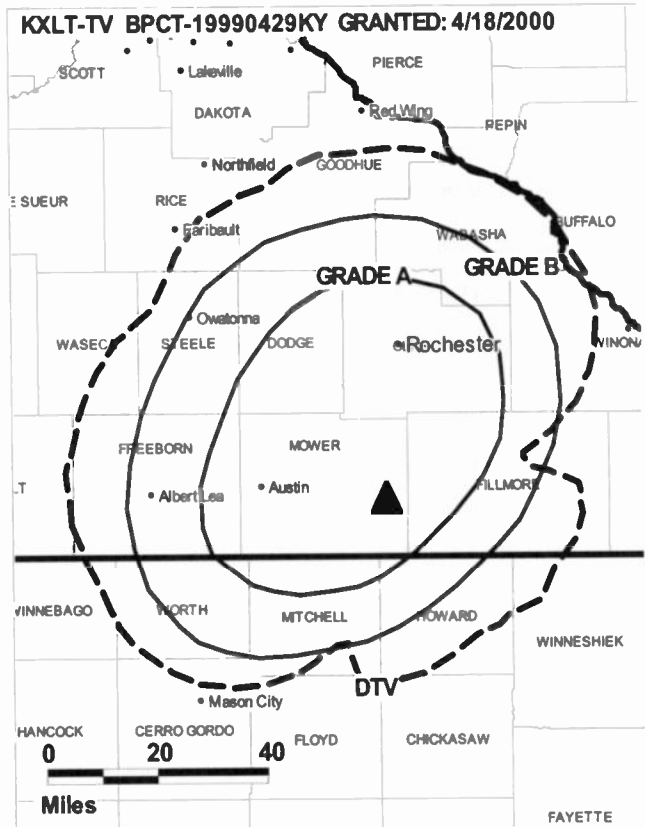
Tim Morgan, Chief Engineer.

Rochelle LaFortune, Program Director.

Kepper, Tupper & Company

We brokered the sale of KXLT-TV

112 High Ridge Avenue, Ridgefield, CT (203)431-3366



© 2007 Warren Communications News

Rita Duda, Promotion Manager.

Samantha Johnson, Traffic Manager.

Highest 30 Sec. Rate: \$800.

City of License: Rochester. **Station DMA:** Rochester, MN-Mason City, IA-Austin, MN.

Rank: 153.

Circulation © 2006 Nielsen. Coverage based on Nielsen study.

| GrandTotal | Cable TV Households | Non-cable TV Households | Total TV Households |
|-----------------------------------|---------------------|-------------------------|---------------------|
| Estimated Station Totals * | 115,160 | 59,220 | 174,380 |
| Average Weekly Circulation (2006) | 44,147 | 13,225 | 57,372 |
| Average Daily Circulation (2006) | | | 16,978 |
| Station DMA Total | Cable TV Households | Non-cable TV Households | Total TV Households |
| Estimated Station Totals * | 95,680 | 47,090 | 142,770 |
| Average Weekly Circulation (2006) | 42,609 | 11,602 | 54,211 |
| Average Daily Circulation (2006) | | | 16,582 |
| Other DMA Total | Cable TV Households | Non-cable TV Households | Total TV Households |
| Estimated Station Totals * | 19,480 | 12,130 | 31,610 |
| Average Weekly Circulation (2006) | 1,538 | 1,623 | 3,161 |
| Average Daily Circulation (2006) | | | 396 |

*Estimated station totals are sums of the Nielsen TV and Cable TV household estimates for each county in which the station registers viewing of more than 5% as per the Nielsen Survey Methods.

Minnesota — St. Cloud

KPXM
Ch. 41

Network Service: ION.

Licensee: Paxson Minneapolis License Inc., 601 Clearwater Park Rd., West Palm Beach, FL 33401-6233.

Studio: 10700 Old County Rd.15, Suite 285, Plymouth, MN 55441.

Mailing Address: 10700 Old County Rd., Suite 285, Plymouth, MN 55441.

Phone: 763-417-0041. **Fax:** 763-417-0841.

E-mail: sherryblack@ionmedia.tv

Web Site: http://www.ionline.tv

Technical Facilities: Channel No. 41 (632-638 MHz). Authorized power: 2770-kw max. visual, 277-kw aural. Antenna: 1470-ft above av. terrain, 1503-ft. above ground, 2449-ft. above sea level.

Latitude 45° 23' 00"
Longitude 93° 42' 30"

Transmitter: 3.7-mi. NE of Big Lake.

Digital Facilities: Channel No. 40 (626-632 MHz). Power: 1000-kw max. visual. Antenna: 1411-ft above av. terrain, 1421-ft. above ground, 2366-ft. above sea level.

Latitude 45° 23' 00"
Longitude 93° 42' 30"

FCC Digital File Number: BPCDT-990309KE. Granted: February 22, 2001.

Note: Latitude and longitude coordinates shown are based on the North American Datum of 1927 (NAD 27) as currently required by the Mass Media Bureau of the FCC.

Satellite Earth Stations: Transmitter Townsend; United Satellite Systems, 5-meter Ku & C-band; United Satellite Systems, 5-meter C-band; Standard Agile Omni receivers.

Ownership: ION Media Networks Inc. (Group Owner).

Began Operation: November 24, 1982. Sale to present owner by KX Acquisition LP approved by FCC September 3, 1996. Sale to KXLI Acquisition Corp. by Halcomm Inc. approved by FCC August 7, 1990. Sale to Halcomm Inc. by N. Walter Goins approved by FCC May 12, 1987.

Personnel:

Jerry Bodine, General Manager & General Sales Manager.

Bill Canning, Chief Engineer.

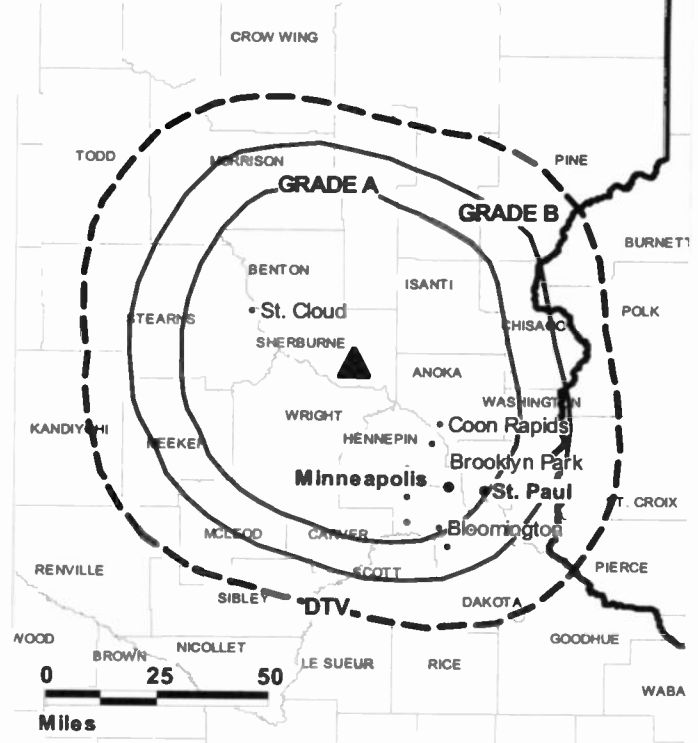
Sherry Black, Business Manager.

Corey Ziegler, Traffic Manager.

Rates: On request.

City of License: St. Cloud. **Station DMA:** Minneapolis-St. Paul, MN. **Rank:** 15.

KPXM BPCT-19850715KP GRANTED: 7/24/1985



© 2007 Warren Communications News

Circulation © 2006 Nielsen. Coverage based on Nielsen study.

| GrandTotal | Cable TV Households | Non-cable TV Households | Total TV Households |
|-----------------------------------|------------------------|----------------------------|------------------------|
| Estimated Station Totals * | 617,110 | 306,730 | 923,840 |
| Average Weekly Circulation (2006) | 39,335 | 21,731 | 61,066 |
| Average Daily Circulation (2006) | | | 13,427 |
| Station DMA Total | Cable TV Households | Non-cable TV Households | Total TV Households |
| Estimated Station Totals * | 610,030 | 306,730 | 916,760 |
| Average Weekly Circulation (2006) | 38,967 | 21,731 | 60,698 |
| Average Daily Circulation (2006) | | | 13,342 |
| Other DMA Total | Cable TV Households | Non-cable TV Households | Total TV Households |
| Estimated Station Totals * | 7,080 | 0 | 7,080 |
| Average Weekly Circulation (2006) | 368 | 0 | 368 |
| Average Daily Circulation (2006) | | | 85 |

*Estimated station totals are sums of the Nielsen TV and Cable TV household estimates for each county in which the station registers viewing of more than 5% as per the Nielsen Survey Methods.

KPXM-DT
Ch. 40

Network Service: ION.

Licensee: Paxson Minneapolis License Inc., 601 Clearwater Park Rd., West Palm Beach, FL 33401-6233.

Studio: 10700 Old County Rd., Suite 285, Plymouth, MN 55441.

Mailing Address: 10700 Old County Rd., Suite 285, Plymouth, MN 55441.

Phone: 763-417-0041. **Fax:** 763-417-0841.

E-mail: sherryblack@ionmedia.tv

Web Site: <http://www.ionline.tv>

Technical Facilities: Channel No. 40 (626-632 MHz). Authorized power: 1000-kw max. visual. Antenna: 1411-ft above av. terrain, 1421-ft. above ground, 2366-ft. above sea level.

| | | | |
|-----------|-----|-----|-----|
| Latitude | 45° | 23' | 00" |
| Longitude | 93° | 42' | 30" |

Transmitter: 22727 176th St., Big Lake.

Note: Latitude and longitude coordinates shown are based on the North American Datum of 1927 (NAD 27) as currently required by the Mass Media Bureau of the FCC.

Ownership: ION Media Networks Inc. (Group Owner).

Began Operation: Station operating; no on-air date.

Personnel:

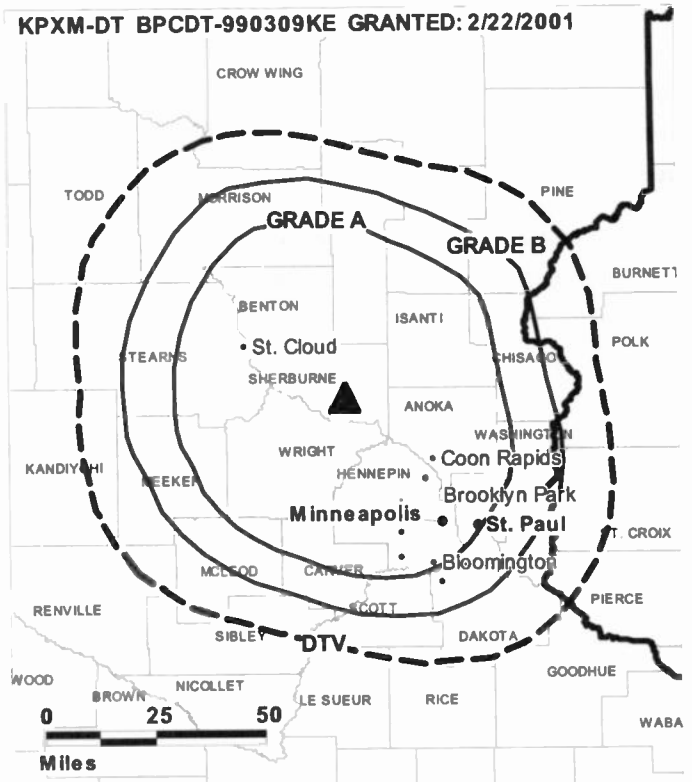
Jerry Bodine, General Manager & General Sales Manager.

Bill Canning, Chief Engineer.

Sherry Black, Business Manager.

Corey Ziegler, Traffic Manager.

KPXM-DT BPCDT-990309KE GRANTED: 2/22/2001



© 2007 Warren Communications News

City of License: St. Cloud. **Station DMA:** Minneapolis-St. Paul, MN. **Rank:** 15.

Nielsen Data: Not available.

KSTP-DT
Ch. 50

Network Service: ABC.

Licensee: KSTP-TV LLC, 3415 University Ave. W, St. Paul, MN 55114-2099.

Studio: 3415 University Ave. SE, St. Paul, MN 55114.

Mailing Address: 3415 University Ave., St. Paul, MN 55114.

Phone: 651-646-5555. **Fax:** 651-642-4409 (newsroom).

E-mail: dhansen@kstp.com

Web Site: http://www.kstp.com

Technical Facilities: Channel No. 50 (686-692 MHz). Authorized power: 1000-kw max. visual. Antenna: 1421-ft above av. terrain, 1335-ft. above ground, 2333-ft. above sea level.

| | | | |
|-----------|-----|-----|-----|
| Latitude | 45° | 03' | 44" |
| Longitude | 93° | 08' | 21" |

Transmitter: 960 County Rd. F, 4-mi. E of Lexington Ave., Shoreview.

Note: Latitude and longitude coordinates shown are based on the North American Datum of 1927 (NAD 27) as currently required by the Mass Media Bureau of the FCC.

Multichannel TV Sound: Stereo only.

Satellite Earth Stations: Transmitter Harris; Scientific-Atlanta, 3.7-meter; Vertex, 4.5-meter KC-band; Scientific-Atlanta, 4.5-meter; Scientific-Atlanta, 5.5-meter; Scientific-Atlanta, 11-meter; Scientific-Atlanta, Andrew receivers.

Ownership: Hubbard Broadcasting Inc. (Group Owner).

Began Operation: November 1, 1999. High Definition.

Represented (legal): Holland & Knight LLP.

Represented (sales): Pety Television Inc.

Represented (engineering): duTreil, Lundin & Rackley Inc.

Personnel:

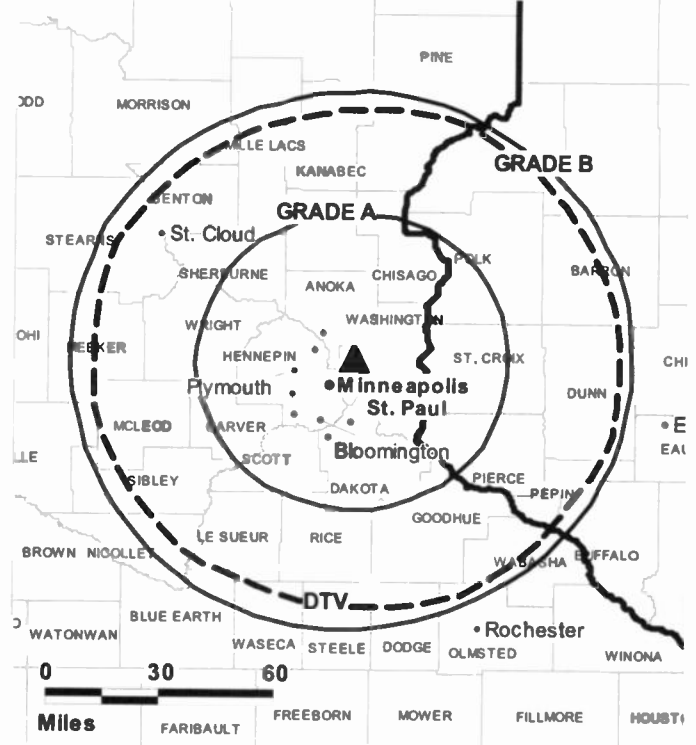
Wendy Sedlacek, Local Sales Manager.

Mary Nowlin, National Sales Manager.

Chris Berg, News Director.

Dick Rice, Engineering Director.

KSTP-DT BLCDT-20020103AAM GRANTED: 4/29/2002



© 2007 Warren Communications News

Dixie Hansen, Vice President & Business Manager.

Mike Smith, Program Director & Production Manager.

Andrea Creech, Marketing Director.

Donna Corie, Traffic Manager.

City of License: St. Paul. **Station DMA:** Minneapolis-St. Paul, MN. **Rank:** 15.

Nielsen Data: Not available.

KSTP-TV

Ch. 5

(Operates satellites KSAX, Alexandria; KRWF, Redwood Falls)

Network Service: ABC.

Licensee: KSTP-TV LLC, 3415 University Ave. W, St. Paul, MN 55114-2099.

Studio: 3415 University Ave. SE, St. Paul, MN 55114.

Mailing Address: 3415 University Ave., Saint Paul, MN 55114.

Phone: 651-646-5555. Fax: 651-642-4409 (newsroom).

E-mail: dhansen@kstp.com

Web Site: http://www.kstp.com

Technical Facilities: Channel No. 5 (76-82 MHz). Authorized power: 100-kw visual, 15.1-kw aural. Antenna: 1480-ft above av. terrain, 1394-ft. above ground, 2392-ft. above sea level.

Latitude 45° 03' 45"
Longitude 93° 08' 21"

Digital Facilities: Channel No. 50 (686-692 MHz). Power: 1000-kw max. visual. Antenna: 1421-ft above av. terrain, 1335-ft. above ground, 2333-ft. above sea level.

Latitude 45° 03' 44"
Longitude 93° 08' 21"

FCC Digital File Number: BPCDT-980731KG. Granted: May 21, 1999.

Note: Latitude and longitude coordinates shown are based on the North American Datum of 1927 (NAD 27) as currently required by the Mass Media Bureau of the FCC.

Multichannel TV Sound: Stereo only.

Satellite Earth Stations: Transmitter Harris; Scientific-Atlanta, 11-meter; Scientific-Atlanta, 3.7-meter; Vertex, 4.5-meter KC-band; Scientific-Atlanta, 4.5-meter; Scientific-Atlanta, 5.5-meter; Scientific-Atlanta, Andrew receivers.

AM Affiliate: KSTP, 50-kw, 1500 kHz, .

FM Affiliate: KSTP-FM, 100-kw, 94.5 MHz (No. 233), 1220-ft., WFMP-FM.

News Services: ABC NewsOne, AP.

Ownership: Hubbard Broadcasting Inc. (Group Owner).

Began Operation: April 23, 1948.

Represented (sales): Petry Television Inc.

Represented (legal): Holland & Knight LLP.

Represented (engineering): duTreil, Lundin & Rackley Inc.

Personnel:

Wendy Sedlacek, Local Sales Manager.

Mary Nowlin, National Sales Manager.

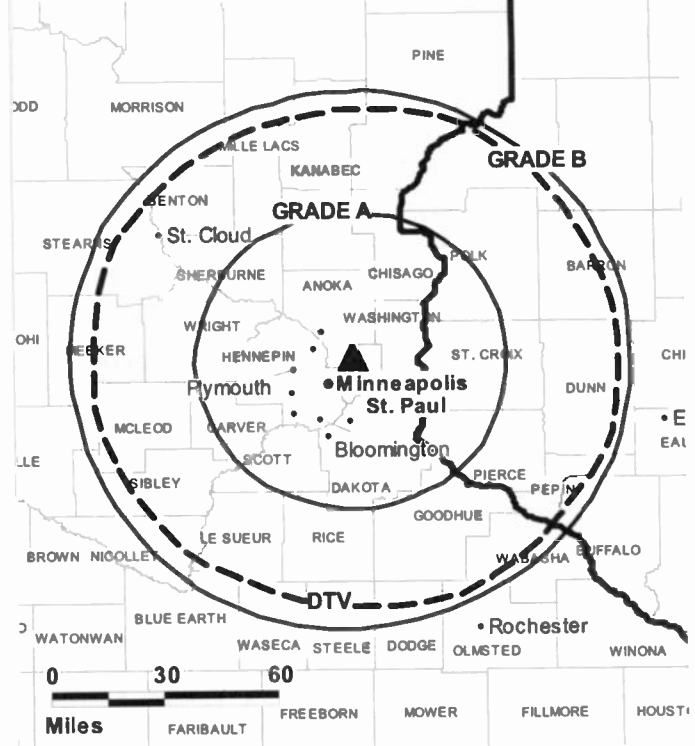
Chris Berg, News Director.

Dick Rice, Engineering Director.

Dixie Hansen, Business Manager.

Mike Smith, Program Director & Production Manager.

KSTP-TV BPCT-19990524KF GRANTED: 8/23/1999



© 2007 Warren Communications News

Andrea Creech, Marketing Director.

Donna Corle, Traffic Manager.

Highest 30 Sec. Rate: \$4500.

City of License: St. Paul. Station DMA: Minneapolis-St. Paul, MN. Rank: 15.

Circulation © 2006 Nielsen. Coverage based on Nielsen study.

| GrandTotal | Cable TV Households | Non-cable TV Households | Total TV Households |
|-----------------------------------|---------------------|-------------------------|---------------------|
| Estimated Station Totals * | 990,550 | 744,890 | 1,735,440 |
| Average Weekly Circulation (2006) | 604,145 | 455,089 | 1,059,234 |
| Average Daily Circulation (2006) | | | 465,295 |
| Station OMA Total | Cable TV Households | Non-cable TV Households | Total TV Households |
| Estimated Station Totals * | 866,660 | 682,180 | 1,548,840 |
| Average Weekly Circulation (2006) | 563,175 | 442,989 | 1,006,164 |
| Average Daily Circulation (2006) | | | 444,771 |
| Other OMA Total | Cable TV Households | Non-cable TV Households | Total TV Households |
| Estimated Station Totals * | 123,890 | 62,710 | 186,600 |
| Average Weekly Circulation (2006) | 40,970 | 12,100 | 53,070 |
| Average Daily Circulation (2006) | | | 20,524 |

*Estimated station totals are sums of the Nielsen TV and Cable TV household estimates for each county in which the station registers viewing of more than 5% as per the Nielsen Survey Methods.

Minnesota — Thief River Falls

KBRR Ch. 10 (Satellite of KVRR, Fargo)

Network Service: FOX.

Licensee: Red River Broadcast Co. LLC, Box 9115, Fargo, ND 58106.

Mailing Address: Box 9115, Fargo, ND 58106.

Phone: 701-277-1515. **Fax:** 701-277-1830.

E-mail: news@kvrr.com

Technical Facilities: Channel No. 10 (192-198 MHz). Authorized power: 123-kw visual, 12.3-kw aural. Antenna: 596-ft above av. terrain, 499-ft. above ground, 1640-ft. above sea level.

| | | | |
|-----------|-----|-----|-----|
| Latitude | 48° | 01' | 19" |
| Longitude | 96° | 22' | 12" |

Transmitter: 227-ft. NE of intersection of Hwys. 3 & 12, W of St. Hilaire.

Digital Facilities: Channel No. 32 (578-584 MHz). Power: 1000-kw max. visual. Antenna: 371-ft above av. terrain, 362-ft. above ground, 1404-ft. above sea level.

| | | | |
|-----------|-----|-----|-----|
| Latitude | 48° | 01' | 19" |
| Longitude | 96° | 22' | 12" |

FCC Digital File Number: BPCDT-20000501ABR. Granted: May 12, 2005.

Note: Latitude and longitude coordinates shown are based on the North American Datum of 1927 (NAD 27) as currently required by the Mass Media Bureau of the FCC.

Multichannel TV Sound: Stereo only.

News Service: Fox NewsEdge.

Ownership: Red River Broadcast Corp. (Group Owner).

Began Operation: October 25, 1985.

Represented (sales): Petry Television Inc.

Represented (legal): Holland & Knight LLP.

Represented (engineering): duTreil, Lundin & Rackley Inc.

Personnel:

Ro Grignon, President.

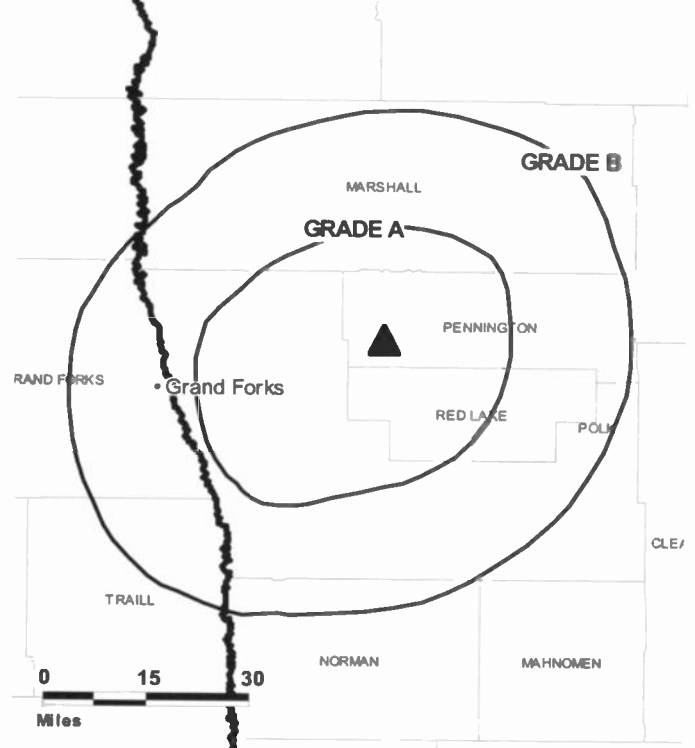
Myron Kunin, Chief Executive Officer.

Kathy Lan, Vice President & General Manager.

Rates: On request.

City of License: Thief River Falls. **Station DMA:** Fargo-Valley City, ND. **Rank:** 119.

KBRR BPCT-19860626KE GRANTED: 8/29/1986



© 2007 Warren Communications News

Circulation © 2006 Nielsen. Coverage based on Nielsen study.

| GrandTotal | Cable TV Households | Non-cable TV Households | Total TV Households |
|-----------------------------------|------------------------|----------------------------|------------------------|
| Estimated Station Totals * | 45,960 | 22,750 | 68,710 |
| Average Weekly Circulation (2006) | 22,054 | 6,200 | 28,254 |
| Average Daily Circulation (2006) | | | 9,665 |
| Station DMA Total | Cable TV Households | Non-cable TV Households | Total TV Households |
| Estimated Station Totals * | 45,960 | 22,750 | 68,710 |
| Average Weekly Circulation (2006) | 22,054 | 6,200 | 28,254 |
| Average Daily Circulation (2006) | | | 9,665 |

*Estimated station totals are sums of the Nielsen TV and Cable TV household estimates for each county in which the station registers viewing of more than 5% as per the Nielsen Survey Methods.

KCCW-DT
Ch. 20

Network Service: CBS.

Grantee: CBS Broadcasting Inc., 600 New Hampshire Ave. NW, Suite 1200, Washington, DC 20037.

Studio: 525 Broadway, Alexandria, MN 56308.

Mailing Address: Box 294, Alexandria, MN 56308.

Phone: 612-339-4444. **Fax:** 320-763-4991.

E-mail: wccotelevision@wcco.cbs.com

Web Site: http://www.wcco.com

Technical Facilities: Channel No. 20 (506-512 MHz). Authorized power: 718.7-kw max. visual. Antenna: 853-ft above av. terrain, 850-ft. above ground, 2238-ft. above sea level.

| | | | |
|-----------|-----|-----|-----|
| Latitude | 46° | 56' | 05" |
| Longitude | 94° | 27' | 19" |

Note: Latitude and longitude coordinates shown are based on the North American Datum of 1927 (NAD 27) as currently required by the Mass Media Bureau of the FCC.

Ownership: CBS Corp. (Group Owner).

Began Operation: Station operating under Special Temporary Authority at 20.3-kw max. visual; no on-air date

Personnel:

Ed Piette, Vice President, General Manager.

Trey Fabacher, Station Manager.

Gary Kroger, Engineering & Operations Director.

Tom Bourassa, General Sales Manager.

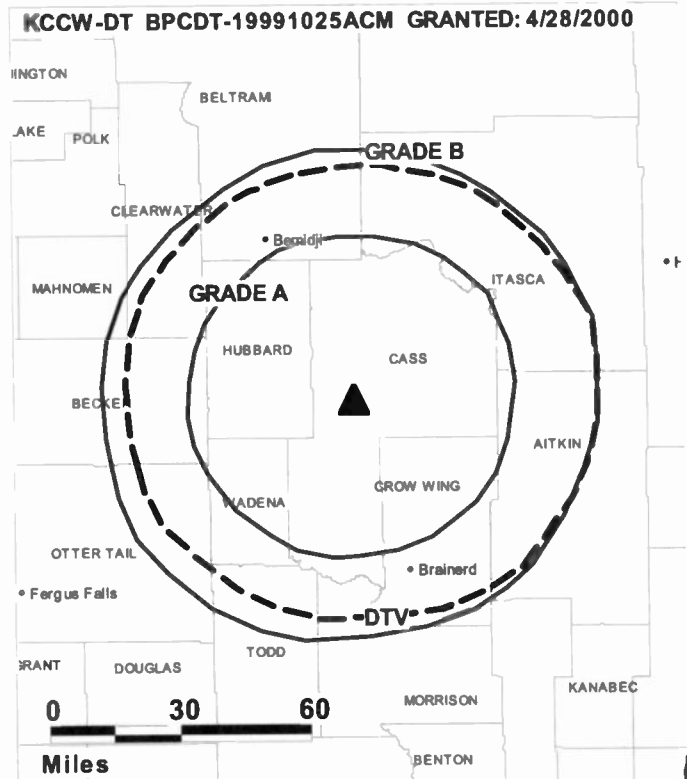
Mary Jo Mathewson, National Sales Manager.

Jeff Kiernan, News Director.

Ann Ouellette, Controller.

Jeanine Socha, Program & Research Director.

Melissa Martin, Program Coordinator.



Wendy McMahon, Promotion Director.

Casey Kespohl, Creative Services Director.

Ann Heuer, Traffic Manager.

City of License: Walker. **Station DMA:** Minneapolis-St. Paul, MN. **Rank:** 15.

Nielsen Data: Not available.

KCCW-TV
Ch. 12
(Satellite of WCCO-TV, Minneapolis)

Network Service: CBS.

Licensee: CBS Broadcasting Inc., 2000 K St. NW, Suite 725, Washington, DC 20006.

Studio: 525 Broadway, Alexandria, MN 56308.

Mailing Address: Box 294, Alexandria, MN 56308.

Phone: 612-339-4444. **Fax:** 320-763-4991.

E-mail: wccotelevision@wcco.cbs.com

Web Site: http://www.wcco.com

Technical Facilities: Channel No. 12 (204-210 MHz). Authorized power: 316-kw visual, 63-kw aural. Antenna: 932-ft above av. terrain, 932-ft. above ground, 2320-ft. above sea level.

| | | | |
|-----------|-----|-----|-----|
| Latitude | 46° | 56' | 05" |
| Longitude | 94° | 27' | 19" |

Transmitter: 3-mi. E of Hackensack.

Digital Facilities: Channel No. 20 (506-512 MHz). Power: 718.7-kw max. visual. Antenna: 853-ft above av. terrain, 850-ft. above ground, 2238-ft. above sea level.

| | | | |
|-----------|-----|-----|-----|
| Latitude | 46° | 56' | 05" |
| Longitude | 94° | 27' | 19" |

FCC Digital File Number: BPCDT-19991025ACM. Granted: April 28, 2000.

Note: Latitude and longitude coordinates shown are based on the North American Datum of 1927 (NAD 27) as currently required by the Mass Media Bureau of the FCC.

Satellite Earth Station: Transmitter RCA; Satellite Video Systems, 4.5-meter C-band; Scientific-Atlanta receivers.

Ownership: CBS Corp. (Group Owner).

Began Operation: January 1, 1964.

Personnel:

Ed Plette, Vice President & General Manager.

Gary Kroger, Engineering & Operations Director.

Trey Fabacher, Station Manager.

Tom Bourassa, General Sales Manager.

Mary Jo Mathewson, National Sales Manager.

Jeff Kiernan, News Director.

Ann Ouellette, Controller.

Jeanine Socha, Program & Research Director.


Melissa Martin, Program Coordinator.

Wendy McMahon, Promotion Director.

Casey Kespohl, Creative Services Director.

Ann Heuer, Traffic Manager.

KCCW-TV BPCT-19811104KH GRANTED: 4/2/1982



© 2007 Warren Communications News

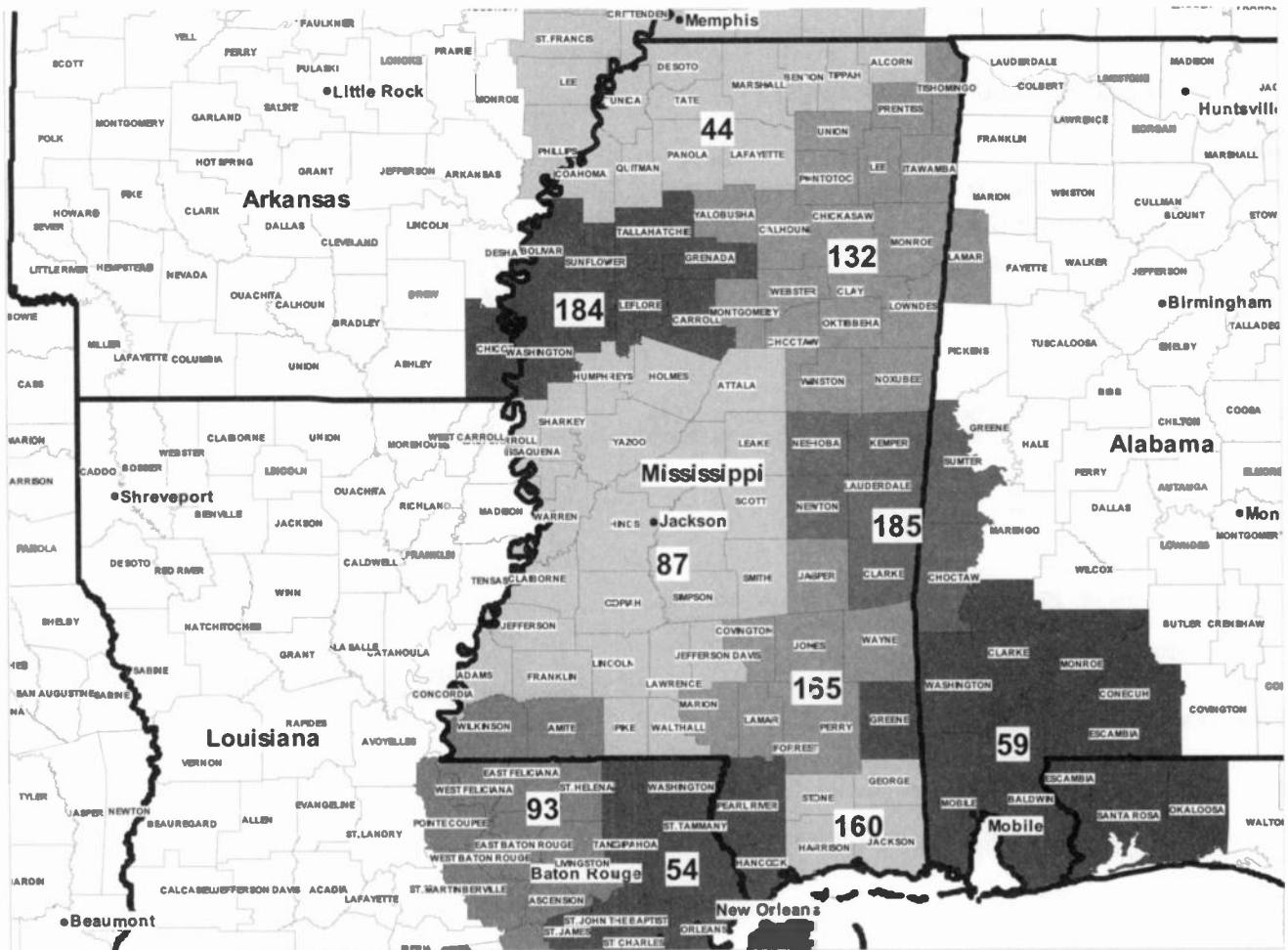
Rates: On request.

City of License: Walker. **Station DMA:** Minneapolis-St. Paul, MN. **Rank:** 15.

Circulation © 2006 Nielsen. Coverage based on Nielsen study.

| GrandTotal | Cable TV Households | Non-cable TV Households | Total TV Households |
|-----------------------------------|--------------------------------|------------------------------------|--------------------------------|
| Estimated Station Totals * | 36,910 | 60,800 | 97,710 |
| Average Weekly Circulation (2006) | 20,277 | 9,251 | 29,528 |
| Average Daily Circulation (2006) | | | 15,815 |
| Station DMA Total | Cable TV Households | Non-cable TV Households | Total TV Households |
| Estimated Station Totals * | 26,930 | 32,740 | 59,670 |
| Average Weekly Circulation (2006) | 16,164 | 6,021 | 22,185 |
| Average Daily Circulation (2006) | | | 11,877 |
| Other DMA Total | Cable TV Households | Non-cable TV Households | Total TV Households |
| Estimated Station Totals * | 9,980 | 28,060 | 38,040 |
| Average Weekly Circulation (2006) | 4,113 | 3,230 | 7,343 |
| Average Daily Circulation (2006) | | | 3,938 |

*Estimated station totals are sums of the Nielsen TV and Cable TV household estimates for each county in which the station registers viewing of more than 5% as per the Nielsen Survey Methods.



© 2007 Warren Communications News

| MARKET | NIELSEN DMA TV HOUSEHOLDS | RANK | MARKET AREA COMMERCIAL STATIONS |
|--|---------------------------|------|--|
| Memphis, TN | 664,290 | 44 | WBUY-DT (41); WBUY-TV (40); WHBQ-DT (53); WHBQ-TV (13); WLMT (30); WLMT-DT (31); WMC-DT (52); WMC-TV (5); WPTY-DT (25); WPTY-TV (24); WPXX-DT (51); WPXX-TV (50); WREG-DT (28); WREG-TV (3) |
| New Orleans, LA | 566,960 | 54 | WDSU (6); WGNO (26); WGNO-DT (15); WHNO (20); WHNO-DT (21); WNOL-DT (40); WNOL-TV (38); WPXL (49); WPXL-DT (50); WUPL (54); WUPL-DT (24); WVUE (8); WVUE-DT (29); WWL-DT (36); WWL-TV (4) |
| Mobile, AL-Pensacola (Fort Walton Beach), FL | 524,200 | 59 | WALA-DT (9); WALA-TV (10); WAWD (58); WAWD-DT (49); WBPG (55); WEAR-DT (17); WEAR-TV (3); WFB-DT (48); WFGX (35); WFGX-DT (50); WHBR (33); WHBR-DT (34); WJTC (44); WJTC-DT (45); WKRG-DT (27); WKRG-TV (5); WMPV-DT (20); WMPV-TV (21); WPAN (53); WPAN-DT (40); WPMI-DT (47); WPMI-TV (15) |
| Jackson, MS | 343,550 | 87 | WAPT (16); WAPT-DT (21); WDBD (40); WDBD-DT (41); WJTV (12); WJTV-DT (52); WLBT (3); WLBT-DT (9); WRBJ (34); WUFX (35) |
| Baton Rouge, LA | 322,540 | 93 | WAFB (9); WAFB-DT (46); WBRZ-DT (13); WBRZ-TV (2); WGMB (44); WGMB-DT (45); WVLA (33); WVLA-DT (34) |
| Columbus-Tupelo-West Point, MS | 187,150 | 132 | WCBI-DT (35); WCBI-TV (4); WKDH (45); WLOV-DT (16); WLOV-TV (27); WTVA (9) |
| Biloxi-Gulfport, MS | 134,320 | 160 | WLOX (13); WLOX-DT (39); WXXV-DT (48); WXXV-TV (25) |
| Hattiesburg-Laurel, MS | 111,580 | 165 | WDAM-DT (28); WDAM-TV (7); WHLT (22); WHLT-DT (58) |
| Greenwood-Greenville, MS | 76,830 | 184 | WABG-DT (32); WABG-TV (6); WXVT (15); WXVT-DT (17) |
| Meridian, MS | 74,440 | 185 | WGBC (30); WGBC-DT (31); WMDN (24); WMDN-DT (26); WTOK-DT (49); WTOK-TV (11) |

Mississippi *Digital* Station Totals as of October 1, 2006

| | VHF | UHF | TOTAL |
|------------------------|-----|-----|-------|
| Commercial Television | 1 | 16 | 17 |
| Educational Television | 0 | 8 | 8 |
| | 1 | 24 | 25 |

Mississippi Analog Station Totals as of October 1, 2006

| | VHF | UHF | TOTAL |
|------------------------|-----|-----|-------|
| Commercial Television | 8 | 13 | 21 |
| Educational Television | 2 | 6 | 8 |
| | 10 | 19 | 29 |

WLOX
Ch. 13

Network Service: ABC.

Licensee: LibCo Inc., 2215 B Renaissance Dr., Suite 5, Las Vegas, NV 89119.

Studio: 208 Debuys Rd., Biloxi, MS 39531.

Mailing Address: Box 4596, Biloxi, MS 39535-4596.

Phone: 228-896-1313. **Fax:** 228-896-0749.

E-mail: wlox@wlox.com

Web Site: http://www.wlox.com

Technical Facilities: Channel No. 13 (210-216 MHz). Authorized power: 316-kw visual, 31.6-kw aural. Antenna: 1340-ft above av. terrain, 1319-ft. above ground, 1549-ft. above sea level.

Latitude 30° 43' 25"
Longitude 89° 05' 29"

Transmitter: 3-mi. NE of McHenry.

Digital Facilities: Channel No. 39 (320-626 MHz). Power: 1000-kw max. visual. Antenna: 1240-ft above av. terrain, 1161-ft. above ground.

Latitude 30° 43' 23"
Longitude 89° 05' 28"

FCC Digital File Number: BPCDT-19991101ACA. Granted: January 22, 2001.

Note: Latitude and longitude coordinates shown are based on the North American Datum of 1927 (NAD 27) as currently required by the Mass Media Bureau of the FCC.

Multichannel TV Sound: Stereo only.

Satellite Earth Stations: Andrew, 7-meter C-band; RCA, 4.5-meter Ku-band; Andrew, 4.5-meter C-band; Microdyne, 5-meter Ku & C-band; Microdyne, M/A-Corn, Avantek receivers.

SNG Mobile Dish: RSI, 2.4-meter Ku-band.

News Services: NIWS, AP, ABC NewsOne.

Ownership: Raycom Media Inc. (Group Owner).

Began Operation: September 15, 1962. Sale to present owner by Cosmos Broadcasting Corp. approved by FCC January 17, 2006. Sale to Cosmos Broadcasting Corp. by Love Broadcasting Co. approved by FCC December 22, 1994.

Represented (sales): Continental Television Sales.

Represented (legal): Covington & Burling.

Personnel:

Leon D. Long, Vice President & General Manager.

David Vincent, Station Manager & News Director.

Linda Sherman, General Sales Manager.

Don F. Moore, Local Sales Manager.

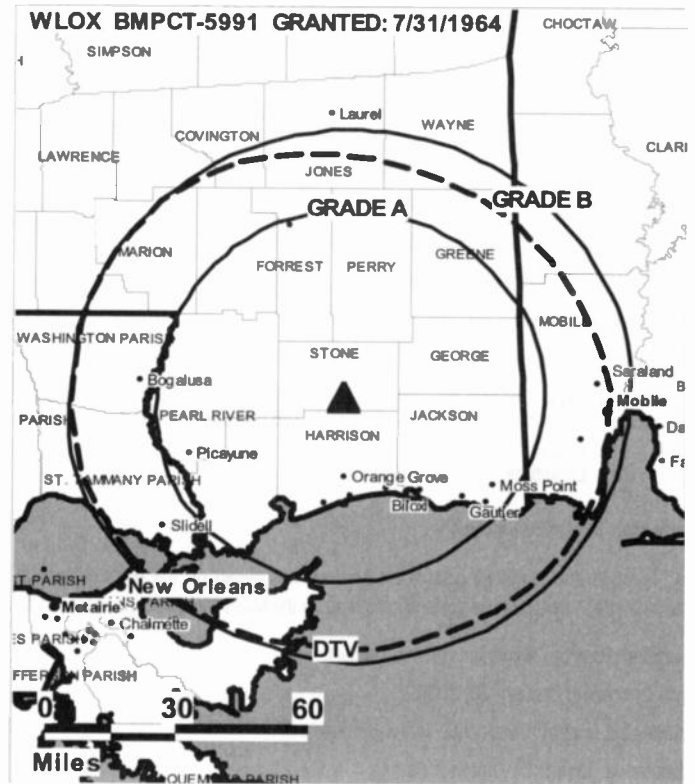
Ralph Caudill, National Sales Manager.

John Armstrong, Engineer Supervisor.

Frank Carlisle, Business Manager.

Darlene Duffano, Program Director.

Todd Durbin, Promotion Director.



© 2007 Warren Communications News

Pat Fagan, Research Director.

Tim Biesel, Creative Services Manager.

Glennis Crowell, Traffic Manager.

Rates: On request.

City of License: Biloxi. **Station DMA:** Biloxi-Gulfport, MS. **Rank:** 160.

Circulation © 2006 Nielsen. Coverage based on Nielsen study.

| GrandTotal | Cable TV Households | Non-cable TV Households | Total TV Households |
|-----------------------------------|---------------------|-------------------------|---------------------|
| Estimated Station Totals * | 172,160 | 100,710 | 272,870 |
| Average Weekly Circulation (2006) | 121,361 | 32,883 | 154,244 |
| Average Daily Circulation (2006) | | | 90,871 |
| Station DMA Total | Cable TV Households | Non-cable TV Households | Total TV Households |
| Estimated Station Totals * | 95,280 | 33,070 | 128,350 |
| Average Weekly Circulation (2006) | 78,014 | 17,506 | 95,520 |
| Average Daily Circulation (2006) | | | 63,745 |
| Other DMA Total | Cable TV Households | Non-cable TV Households | Total TV Households |
| Estimated Station Totals * | 76,880 | 67,640 | 144,520 |
| Average Weekly Circulation (2006) | 43,347 | 15,377 | 58,724 |
| Average Daily Circulation (2006) | | | 27,126 |

*Estimated station totals are sums of the Nielsen TV and Cable TV household estimates for each county in which the station registers viewing of more than 5% as per the Nielsen Survey Methods.

WLOX-DT
Ch. 39

Network Service: ABC.

Licensee: LibCo Inc., 2215 B Renaissance Dr., Suite 5, Las Vegas, NV 89119.

Studio: 208 DeBuys Rd., Biloxi, MS 39531.

Mailing Address: Box 4596, Biloxi, MS 39535.

Phone: 228-896-1313. **Fax:** 228-896-0749.

E-mail: wlox@wlox.com

Web Site: http://www.wlox.com

Technical Facilities: Channel No. 39 (320-626 MHz). Authorized power: 1000-kw max. visual. Antenna: 1240-ft above av. terrain, 1161-ft. above ground.

| | | | |
|-----------|-----|-----|-----|
| Latitude | 30° | 43' | 23" |
| Longitude | 89° | 05' | 28" |

Transmitter: 3 mi. NE of McHenry.

Note: Latitude and longitude coordinates shown are based on the North American Datum of 1927 (NAD 27) as currently required by the Mass Media Bureau of the FCC.

Ownership: Raycom Media Inc. (Group Owner).

Began Operation: January 26, 2003.

Represented (sales): Continental Television Sales.

Represented (legal): Covington & Burling.

Represented (engineering): duTreil, Lundin & Rackley Inc.

Personnel:

Leon Long, Vice President & General Manager.

David Vincent, Station Manager & News Director.

Linda Sherman, General Sales Manager.

Don F. Moore, Local Sales Manager.

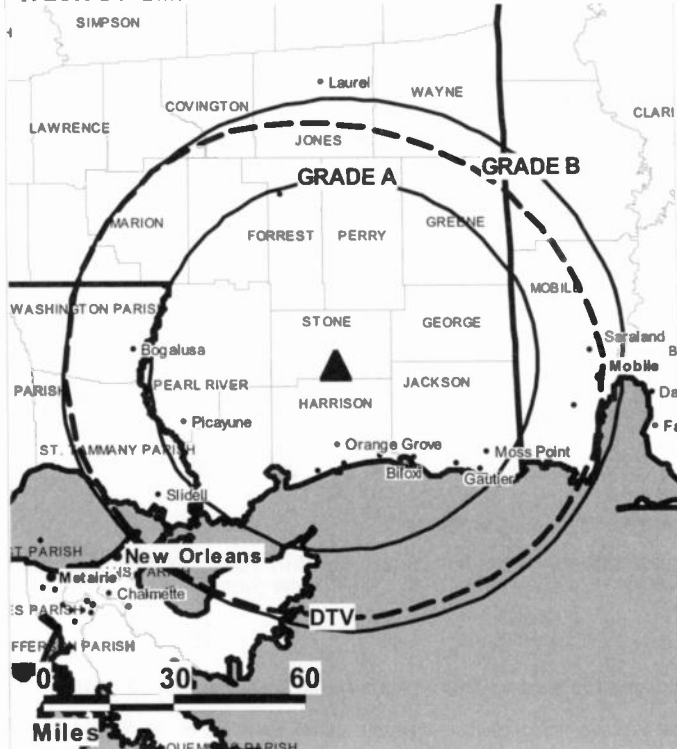
Ralph Caudill, National Sales Manager.

John Armstrong, Engineer Supervisor.

Frank Carlisle, Business Manager.

Darlene Duffano, Program Director.

WLOX-DT BMPCDT-20020926ACM GRANTED: 10/28/2002



© 2007 Warren Communications News

Todd Durbin, Promotion Director.

Pat Fagan, Research Director.

Tim Biesel, Creative Services Manager.

Glennis Crowell, Traffic Manager.

Highest 30 Sec. Rate: \$1400.

City of License: Biloxi. **Station DMA:** Biloxi-Gulfport, MS. **Rank:** 160.

Nielsen Data: Not available.

WCBI-DT

Ch. 35

Network Service: CW, MNT, CBS.

Licensee: WCBI-TV LLC, 27 Albercom St., Savannah, GA 31412.

Studio: 201 5th St., Columbus, MS 39703.

Mailing Address: Box 271, Columbus, MS 39703.

Phone: 662-327-4444. **Fax:** 602-329-1004.

Web Site: <http://www.wcbi.com>

Technical Facilities: Channel No. 35 (596-602 MHz). Authorized power: 708-kw max. visual. Antenna: 1916-ft above av. terrain, 1680-ft. above ground.

| | | | |
|-----------|-----|-----|-----|
| Latitude | 33° | 45' | 06" |
| Longitude | 88° | 52' | 40" |

Note: Latitude and longitude coordinates shown are based on the North American Datum of 1927 (NAD 27) as currently required by the Mass Media Bureau of the FCC.

Satellite Earth Stations: Transmitter Larcum; M/A-Corn, 4-meter; DH Satellite, 4.5-meter; Scientific-Atlanta, 4.6-meter; Andrew, 4.6-meter Ku-band; Scientific-Atlanta, 7-meter; Scientific-Atlanta, M/A-Corn, DX Communications receivers.

Ownership: Morris Network Inc. (Group Owner).

Began Operation: Station operating; no on-air date

Represented (legal): Fletcher, Heald & Hildreth PLC.

Represented (sales): Blair Television.

Personnel:

Bobby Berry, General Manager.

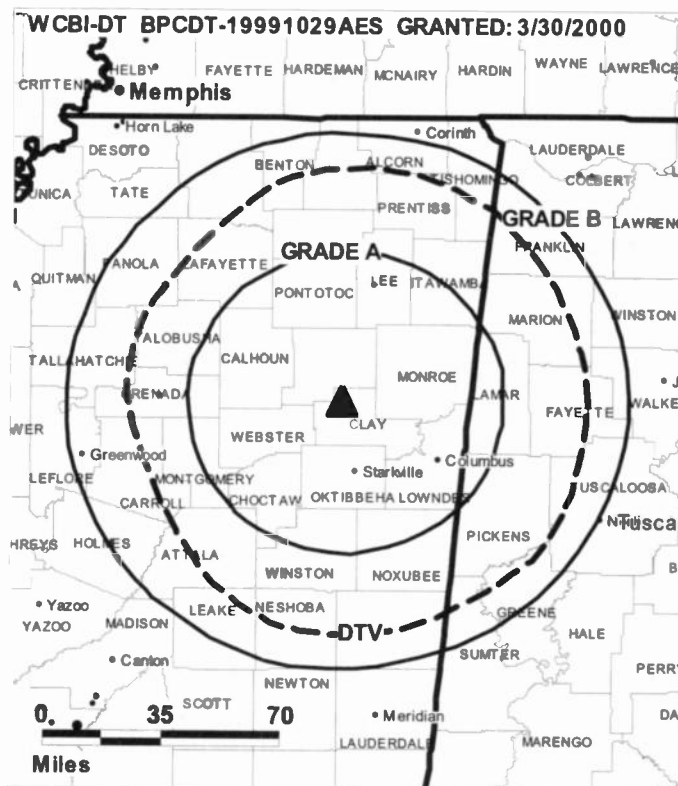
Tami Butler, Sales Manager.

Gary Savage, Engineering Director.

Dutch Terry, News Director.

Nancy Russell, Business Manager.

T. J. Tate, Production Manager.



Donna Hitchcock, National Sales Coordinator & Traffic Manager.

City of License: Columbus. **Station DMA:** Columbus-Tupelo-West Point, MS.

Rank: 132.

Nielsen Data: Not available.

WCBI-TV
Ch. 4

Network Service: CBS.

Licensee: WCBI-TV LLC, 27 Albercom St., Savannah, GA 31412.

Studio: 201 5th St. S, Columbus, MS 39701.

Mailing Address: Box 271, Columbus, MS 39703.

Phone: 662-327-4444. **Fax:** 602-329-1004.

Web Site: <http://www.wcbi.com>

Technical Facilities: Channel No. 4 (66-72 MHz). Authorized power: 100-kw visual, 10-kw aural. Antenna: 1800-ft above av. terrain, 535-ft. above ground, 2335-ft. above sea level.

Latitude 33° 45' 07"
Longitude 88° 52' 44"

Transmitter: Hwy. 47, 4-mi. NE of Montpelier.

Digital Facilities: Channel No. 35 (596-602 MHz). Power: 708-kw max. visual. Antenna: 1916-ft above av. terrain, 1680-ft. above ground.

Latitude 33° 45' 06"
Longitude 88° 52' 40"

FCC Digital File Number: BPCDT-19991029AES. Granted: March 30, 2000.

Note: Latitude and longitude coordinates shown are based on the North American Datum of 1927 (NAD 27) as currently required by the Mass Media Bureau of the FCC.

Multichannel TV Sound: Stereo only.

Satellite Earth Stations: Transmitter Larcen; Scientific-Atlanta, 7-meter; M/A-Com, 4-meter; DH Satellite, 4.5-meter; Scientific-Atlanta, 4.6-meter; Andrew, 4.6-meter Ku-band; Scientific-Atlanta, M/A-Com, DX Communications receivers.

SNG Mobile Dish: Radiator Systems, 2.8-meter Ku-band.

News Services: CNN Newsource, CBS Newspath, AP.

Ownership: Morris Network Inc. (Group Owner).

Began Operation: July 13, 1956. Sale to present owner by Imes Communications approved by FCC December 31, 2003.

Represented (sales): Blair Television.

Represented (legal): Fletcher, Heald & Hildreth PLC.

Personnel:

Bobby Berry, General Manager.

Tami Butler, Sales Manager.

Gary Savage, Engineering Director.

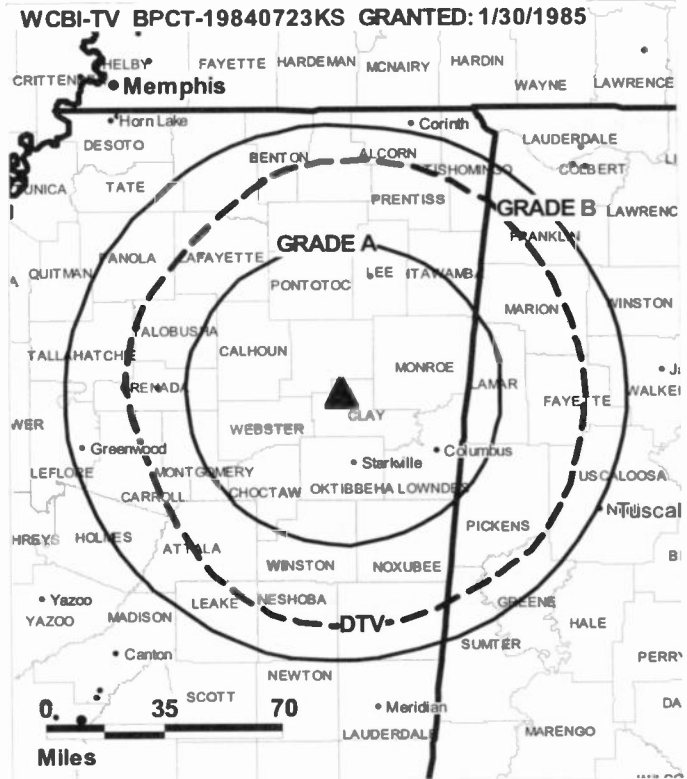
Dutch Terry, News Director.

Nancy Russell, Business Manager.

T. J. Tate, Production Manager.

Donna Hitchcock, National Sales Coordinator & Traffic Manager.

Rates: On request.



© 2007 Warren Communications News

City of License: Columbus. **Station DMA:** Columbus-Tupelo-West Point, MS.

Rank: 132.

Circulation © 2006 Nielsen. Coverage based on Nielsen study.

| GrandTotal | Cable TV Households | Non-cable TV Households | Total TV Households |
|-----------------------------------|---------------------|-------------------------|---------------------|
| Estimated Station Totals * | 112,050 | 139,760 | 251,810 |
| Average Weekly Circulation (2006) | 61,634 | 64,153 | 125,787 |
| Average Daily Circulation (2006) | | | 64,515 |
| Station OMA Total | Cable TV Households | Non-cable TV Households | Total TV Households |
| Estimated Station Totals * | 77,090 | 98,320 | 175,410 |
| Average Weekly Circulation (2006) | 52,944 | 59,576 | 112,520 |
| Average Daily Circulation (2006) | | | 59,787 |
| Other OMA Total | Cable TV Households | Non-cable TV Households | Total TV Households |
| Estimated Station Totals * | 34,960 | 41,440 | 76,400 |
| Average Weekly Circulation (2006) | 8,690 | 4,577 | 13,267 |
| Average Daily Circulation (2006) | | | 4,728 |

*Estimated station totals are sums of the Nielsen TV and Cable TV household estimates for each county in which the station registers viewing of more than 5% as per the Nielsen Survey Methods.

Mississippi — Greenville

WXVT
Ch. 15

Network Service: MNT, CBS.

Licensee: Saga Broadcasting LLC, 73 Kercheval Ave., Grosse Pointe Farms, MI 48236.

Studio: 3015 E. Reed Rd., Greenville, MS 38703.

Mailing Address: 3015 E. Reed Rd., Greenville, MS 38703.

Phone: 662-334-1500. **Fax:** 662-378-8122.

E-mail: dcavileer@tecinfo.com

Web Site: http://www.wxvt.com

Technical Facilities: Channel No. 15 (476-482 MHz). Authorized power: 2750-kw max. & 891-kw horizontal visual, & 178-kw horizontal aural. Antenna: 890-ft above av. terrain, 919-ft. above ground, 1049-ft. above sea level.

Latitude 33° 39' 26"
Longitude 90° 42' 17.5"

Holds CP for change to 1200-kw max. visual, 883-ft above av. terrain, 881-ft. above ground, 1011-ft. above sea level; lat. 33° 39' 26", long. 90° 42' 18", BPCT-20041124AEU.

Transmitter: 4.9-mi. SSE of Cleveland.

Digital Facilities: Channel No. 17 (488-494 MHz). Power: 98.9-kw max. visual. Antenna: 889-ft above av. terrain, 820-ft. above ground.

Latitude 33° 39' 26"
Longitude 90° 42' 18"

FCC Digital File Number: BPCDT-19991019ABP. Granted: May 03, 2001.

Note: Latitude and longitude coordinates shown are based on the North American Datum of 1927 (NAD 27) as currently required by the Mass Media Bureau of the FCC.

Satellite Earth Stations: RCA, 3-meter; Harris, 3-meter; DH Satellite, 5-meter; ADM, 5.5-meter.

News Services: CNN Newsource, CBS Newspath, AP.

Ownership: Saga Communications Inc. (Group Owner).

Began Operation: November 7, 1980. Sale to Lamco Communications by Big River Broadcasting Co. approved by FCC March 5, 1984. Sale to Greenville Television Inc. approved by FCC August 28, 1991. Sale to present owner by Greenville Television Inc. approved by FCC April 22, 1999.

Represented (sales): Blair Television.

Represented (legal): Smithwick & Belendiuk PC.

Personnel:

David Cavileer, Vice President & General Manager.

Jim Chick, Sales Manager.

Earl Phelps, News Director.

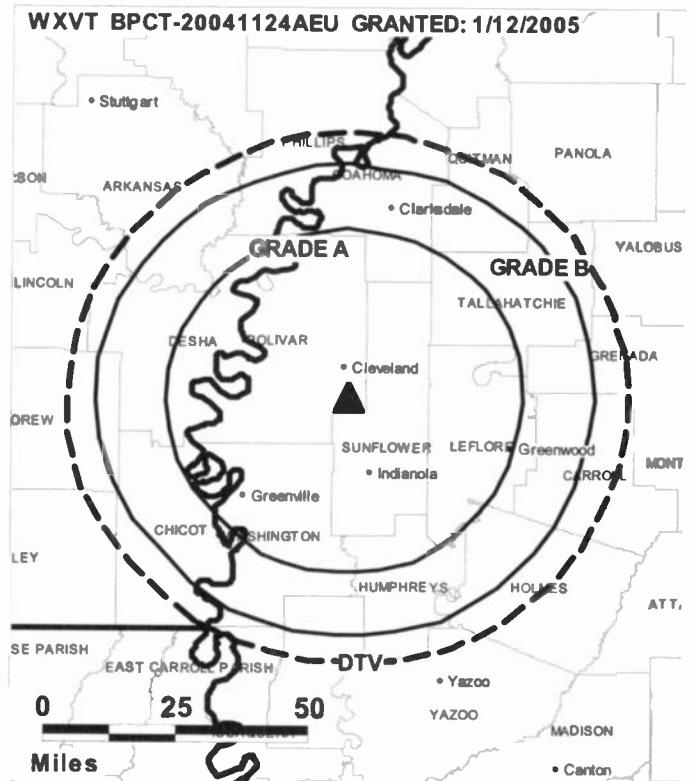
Paul Serlo, Chief Engineer.

Leigh McDowell, Business Manager.

Carolyn Byars, Program Director.

Trey Horton, Production Manager.

Beverly Ford, Creative Services Director.



Cassandra Robinson, Traffic Manager.

Highest 30 Sec. Rate: \$550.

City of License: Greenville. **Station DMA:** Greenwood-Greenville, MS. **Rank:** 184.

Circulation © 2006 Nielsen. Coverage based on Nielsen study.

| GrandTotal | Cable TV Households | Non-cable TV Households | Total TV Households |
|-----------------------------------|------------------------|----------------------------|------------------------|
| Estimated Station Totals * | 70,580 | 28,010 | 98,590 |
| Average Weekly Circulation (2006) | 40,825 | 7,295 | 48,120 |
| Average Daily Circulation (2006) | | | 24,604 |
| Station DMA Total | Cable TV Households | Non-cable TV Households | Total TV Households |
| Estimated Station Totals * | 51,880 | 18,760 | 70,640 |
| Average Weekly Circulation (2006) | 33,969 | 6,457 | 40,426 |
| Average Daily Circulation (2006) | | | 22,167 |
| Other DMA Total | Cable TV Households | Non-cable TV Households | Total TV Households |
| Estimated Station Totals * | 18,700 | 9,250 | 27,950 |
| Average Weekly Circulation (2006) | 6,856 | 838 | 7,694 |
| Average Daily Circulation (2006) | | | 2,437 |

*Estimated station totals are sums of the Nielsen TV and Cable TV household estimates for each county in which the station registers viewing of more than 5% as per the Nielsen Survey Methods.

Mississippi — Greenville

WXVT-DT

Ch. 17

Network Service: CBS.

Grantee: Saga Broadcasting LLC, 73 Kercheval Ave., Grosse Pointe Farms, MI 48236.

Studio: 3015 E. Reed Rd., Greenville, MS 38703.

Mailing Address: 3015 E. Reed Rd., Greenville, MS 38703.

Phone: 662-334-1500. **Fax:** 662-378-8122.

E-mail: dcavileer@tecinfo.com

Web Site: <http://www.wxvt.com>

Technical Facilities: Channel No. 17 (488-494 MHz). Authorized power: 98.9-kw max. visual. Antenna: 889-ft above av. terrain, 820-ft. above ground.

| | | | |
|-----------|-----|-----|-----|
| Latitude | 33° | 39' | 26" |
| Longitude | 90° | 42' | 18" |

Requests modification of CP for change to 5-kw max. visual, 828-ft above av. terrain, 825-ft. above ground, 955-ft. above sea level; BMPCDT-20060602AAX.

Note: Latitude and longitude coordinates shown are based on the North American Datum of 1927 (NAD 27) as currently required by the Mass Media Bureau of the FCC.

News Service: CNN Newsource.

Ownership: Saga Communications Inc. (Group Owner).

Began Operation: May 1, 2002. Station operating under Special Temporary Authority at 0.25-kw max. visual.

Represented (sales): Blair Television.

Represented (legal): Smithwick & Belendiuk PC.

Personnel:

David Cavileer, Vice President & General Manager.

Jim Chick, Sales Manager.

Earl Phelps, News Director.

Paul Serio, Chief Engineer.

Leigh McDowell, Business Manager.

WXVT-DT BPCDT-19991019ABP GRANTED: 5/3/2001



© 2007 Warren Communications News

Carolyn Byars, Program Director.

Trey Horton, Production Manager.

Beverly Ford, Creative Services Director.

Cassandra Robinson, Traffic Manager.

City of License: Greenville. Station DMA: Greenwood-Greenville, MS. Rank: 184.

Nielsen Data: Not available.

WABG-DT
Ch. 32

Network Service: ABC.

Licensee: Mississippi Broadcasting Partners, 2001 Garrard Ave., Greenwood, MS 38930.

Studios: 2001 Garrard Ave., Greenwood, MS 38930; 849 Washington Ave., Greenville, MS, 38701 38701.

Mailing Address: Box 1243, Greenville, MS 38701.

Phone: 662-332-0949. **Fax:** 662-378-3055.

E-mail: snelson@wabg.com

Web Site: http://www.wabg.com

Technical Facilities: Channel No. 32 (578-584 MHz). Authorized power: 1000-kw max. visual, aural. Antenna: 1877-ft above av. terrain, 1877-ft. above ground, 1991-ft. above sea level.

| | | | |
|-----------|-----|-----|-----|
| Latitude | 33° | 22' | 23" |
| Longitude | 90° | 32' | 25" |

Note: Latitude and longitude coordinates shown are based on the North American Datum of 1927 (NAD 27) as currently required by the Mass Media Bureau of the FCC.

Ownership: Bahakel Communications Ltd. (Group Owner).

Began Operation: December 31, 2005.

Represented (sales): Continental Television Sales.

Personnel:

Sherry Nelson, General Manager & Local Sales Manager.

Mandy Lester Reid, Sales Associate.

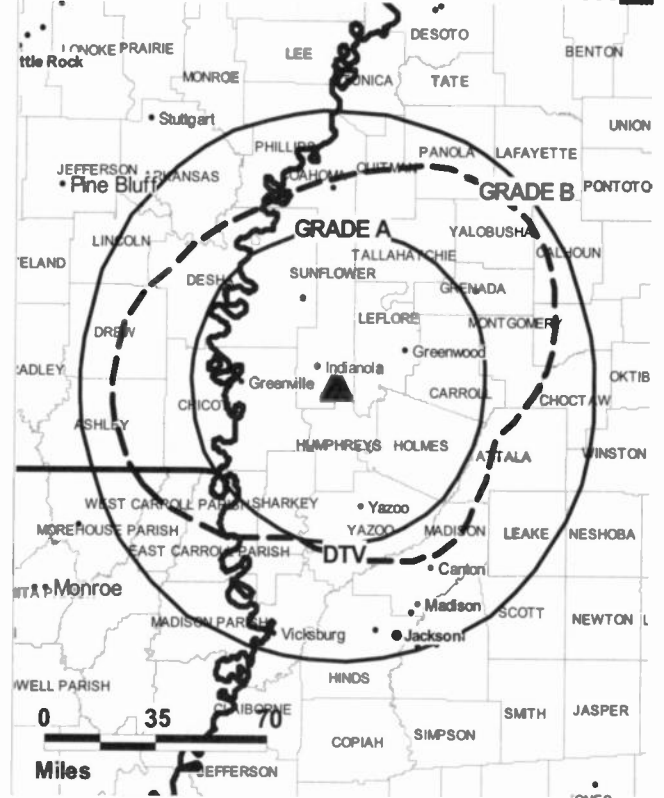
Jonas Oswalt, Sales Associate.

Pam Chatman, News Director.

Larry Nixon, Engineering Director.

Betty Thunderburk, Business Manager.

WABG-DT BMPCDT-20050125AJU GRANTED: 2/3/2005



© 2007 Warren Communications News

Donnie Reid, Production & Program Director.

Trey Clark, Traffic Manager.

City of License: Greenwood. **Station DMA:** Greenwood-Greenville, MS. **Rank:** 184.

Nielsen Data: Not available.

WABG-TV
Ch. 6

Network Service: ABC.

Licensee: Mississippi Broadcasting Partners, 2001 Garrard Ave., Greenwood, MS 38930.

Studios: 2001 Garrard Ave., Greenwood, MS 38930; 849 Washington Ave., Greenville, MS 38701.

Mailing Address: Box 1243, Greenville, MS 38701.

Phone: 662-332-0949; 662-378-3055. **Fax:** 662-334-6420.

E-mail: snelson@wabg.com

Web Site: http://www.wabg.com

Technical Facilities: Channel No. 6 (82-88 MHz). Authorized power: 100-kw visual, 10.5-kw aural. Antenna: 1960-ft above av. terrain, 2000-ft. above ground, 2115-ft. above sea level.

Latitude 33° 22' 23"
Longitude 90° 32' 31"

Holds CP for change to 1959-ft above av. terrain, 1959-ft. above ground, 2073-ft. above sea level; lat. 33° 22' 23", long. 90° 32' 25", BPCT-20030701BNS.

Digital Facilities: Channel No. 32 (578-584 MHz). Power: 1000-kw max. visual, 10.5-kw aural. Antenna: 1877-ft above av. terrain, 1877-ft. above ground, 1991-ft. above sea level.

Latitude 33° 22' 23"
Longitude 90° 32' 25"

FCC Digital File Number: BPCDT-19991013ABI. Granted: February 03, 2005.

Note: Latitude and longitude coordinates shown are based on the North American Datum of 1927 (NAD 27) as currently required by the Mass Media Bureau of the FCC.

AM Affiliate: WABG, 1-kw (0.5-kw night), 960 kHz.

News Services: CNN Newsource, AP, ABC NewsOne.

Ownership: Bahakel Communications Ltd. (Group Owner).

Began Operation: October 20, 1959.

Represented (sales): Continental Television Sales.

Personnel:

Sherry Nelson, General Manager & Local Sales Manager.

Mandy Lester Reid, Sales Associate.

Jonas Oswait, Sales Associate.

Pam Chatman, News Director.

Larry Nixon, Engineering Director.

Betty Thunderburk, Business Manager.

Donnie Reid, Production & Program Director.

Trey Clark, Traffic Manager.

Highest 30 Sec. Rate: \$650.

WABG-TV BPCT-20030701BNS GRANTED: 11/6/2003



© 2007 Warren Communications News

City of License: Greenwood. **Station DMA:** Greenwood-Greenville, MS. **Rank:** 184.

Circulation © 2006 Nielsen. Coverage based on Nielsen study.

| GrandTotal | Cable TV Households | Non-cable TV Households | Total TV Households |
|-----------------------------------|---------------------|-------------------------|---------------------|
| Estimated Station Totals * | 90,750 | 46,060 | 136,810 |
| Average Weekly Circulation (2006) | 51,121 | 13,428 | 64,549 |
| Average Daily Circulation (2006) | | | 35,124 |
| Station DMA Total | Cable TV Households | Non-cable TV Households | Total TV Households |
| Estimated Station Totals * | 51,880 | 20,990 | 72,870 |
| Average Weekly Circulation (2006) | 39,186 | 9,184 | 48,370 |
| Average Daily Circulation (2006) | | | 28,273 |
| Other DMA Total | Cable TV Households | Non-cable TV Households | Total TV Households |
| Estimated Station Totals * | 38,870 | 25,070 | 63,940 |
| Average Weekly Circulation (2006) | 11,935 | 4,244 | 16,179 |
| Average Daily Circulation (2006) | | | 6,851 |

*Estimated station totals are sums of the Nielsen TV and Cable TV household estimates for each county in which the station registers viewing of more than 5% as per the Nielsen Survey Methods.

WXXV-DT

Ch. 48

Network Service: FOX.

Grantee: Morris Network of Mississippi Inc., Box 2500, Gulfport, MS 39505.

Studio: 14351 Hwy. 49 N., Gulfport, MS 39503.

Mailing Address: Box 2500, Gulfport, MS 39505.

Phone: 228-832-2525. **Fax:** 228-832-4442.

E-mail: pcox@wxxv25.com

Web Site: <http://www.wxxv25.com>

Technical Facilities: Channel No. 48 (674-680 MHz). Authorized power: 300-kw max. visual. Antenna: 1496-ft above av. terrain, 1414-ft. above ground.

| | | | |
|-----------|-----|-----|-----|
| Latitude | 30° | 44' | 48" |
| Longitude | 89° | 03' | 30" |

Note: Latitude and longitude coordinates shown are based on the North American Datum of 1927 (NAD 27) as currently required by the Mass Media Bureau of the FCC.

News Services: Fox NewsEdge, AP.

Ownership: Morris Network Inc. (Group Owner).

Began Operation: Station operating under Special Temporary Authority at 13-kw max. visual; no on-air date

Represented (sales): Millennium Sales & Marketing.

Personnel:

Phillip D. Cox, General Manager.

Mike Travis, Sales Manager.

Shirin Brown, National Sales Coordinator.

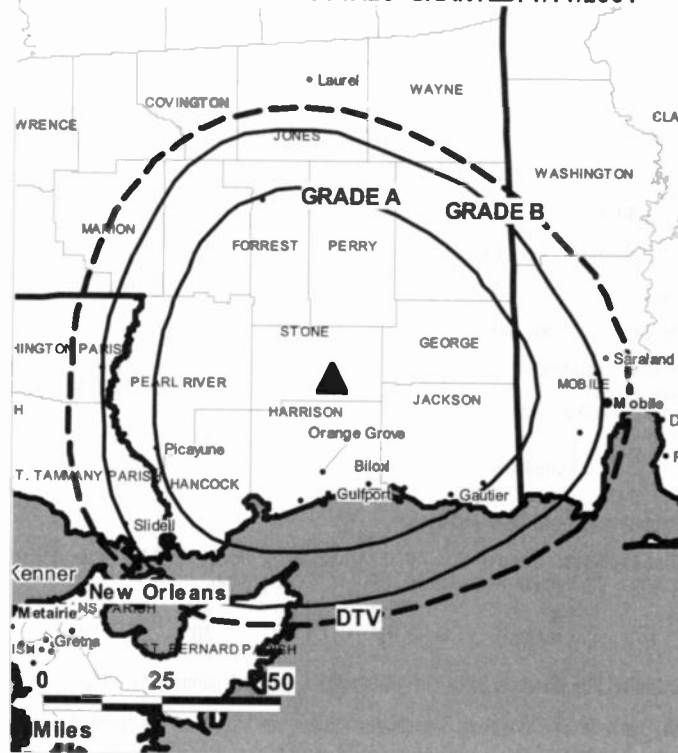
Glenda McCree, Sales Assistant.

Ray Luke, Operations Manager & Chief Engineer.

Donna Ingram, Business Manager.

Marisha Swanier, Program & Traffic Coordinator.

WXXV-DT BPCDT-19991014ABJ GRANTED: 1/11/2001



© 2007 Warren Communications News

Michele Gibbs, Promotion Coordinator.

Deborah McCreary, Creative Services Director.

City of License: Gulfport. **Station DMA:** Biloxi-Gulfport, MS. **Rank:** 160.

Nielsen Data: Not available.

WXXV-TV
Ch. 25

Network Service: FOX.

Licensee: Morris Network of Mississippi Inc., 27 Abercom St., Savannah, GA 31412.

Studio: 14351 Hwy. 49 N, Gulfport, MS 39503.

Mailing Address: Box 2500, Gulfport, MS 39505.

Phone: 228-832-2525. **Fax:** 228-832-4442.

E-mail: pcox@wxxv25.com

Web Site: http://www.wxxv25.com

Technical Facilities: Channel No. 25 (536-542 MHz). Authorized power: 2240-kw max. visual, 224-kw aural. Antenna: 1600-ft above av. terrain, 1540-ft. above ground, 1780-ft. above sea level.

Latitude 30° 44' 48"
Longitude 89° 03' 30"

Transmitter: 4.7-mi. NE of McHenry.

Digital Facilities: Channel No. 48 (674-680 MHz). Power: 300-kw max. visual. Antenna: 1496-ft above av. terrain, 1414-ft. above ground.

Latitude 30° 44' 48"
Longitude 89° 03' 30"

FCC Digital File Number: BPCDT-19991014ABJ. Granted: January 11, 2001.

Note: Latitude and longitude coordinates shown are based on the North American Datum of 1927 (NAD 27) as currently required by the Mass Media Bureau of the FCC.

Multichannel TV Sound: Stereo only.

Satellite Earth Station: Transmitter Harris; Comtech, 5-meter C-band; Pinzone receivers.

Ownership: Morris Network Inc. (Group Owner).

Began Operation: February 14, 1987. Sale to present owner by Prime Cities Broadcasting Corp. approved by FCC June 12, 1997. Sale to Prime Cities Broadcasting Corp. by AmSouth Realty Inc. approved by FCC May 1, 1991. Sale to AmSouth Realty Inc. by Gulf Coast TV Ltd. approved by FCC December 8, 1989.

Represented (sales): Millennium Sales & Marketing.

Represented (legal): Fletcher, Heald & Hildreth PLC.

Represented (engineering): Denny & Associates PC.

Personnel:

Phillip D. Cox, General Manager.

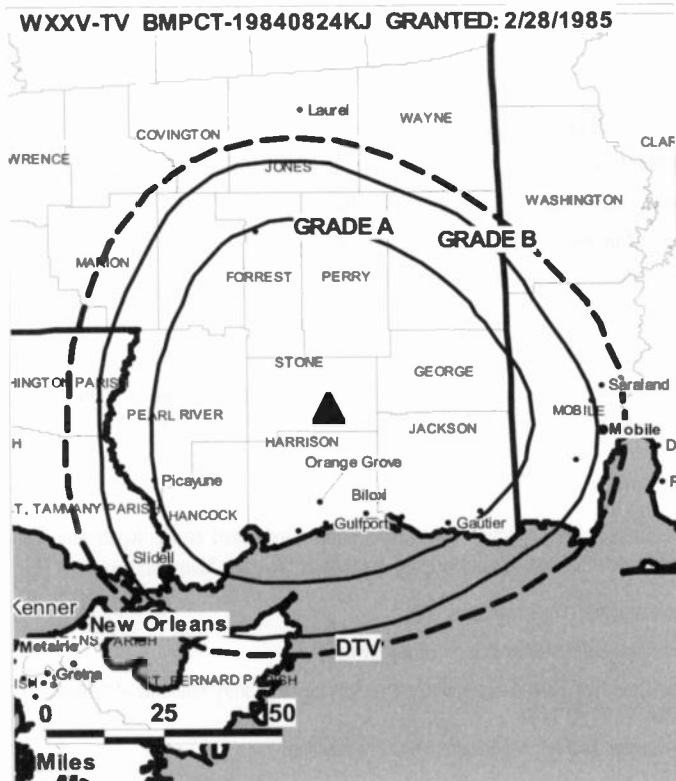
Ray Luke, Operations Manager & Chief Engineer.

Mike Travis, Sales Manager.

Shirin Brown, National Sales Coordinator.

Glenda McCree, Sales Assistant.

Kepper, Tupper & Company
We brokered the sale of WXXV-TV
112 High Ridge Avenue, Ridgefield, CT (203)431-3366



© 2007 Warren Communications News

- Donna Ingram, Business Manager.
- Marisha Swanier, Program & Traffic Coordinator.
- Michele Gibbs, Promotion Coordinator.
- Deborah McCreary, Creative Services Director.

Highest 30 Sec. Rate: \$500.

City of License: Gulfport. **Station OMA:** Biloxi-Gulfport, MS. **Rank:** 160.

Circulation © 2006 Nielsen. Coverage based on Nielsen study.

| GrandTotal | Cable TV Households | Non-cable TV Households | Total TV Households |
|-----------------------------------|---------------------|-------------------------|---------------------|
| Estimated Station Totals * | 171,450 | 76,750 | 248,200 |
| Average Weekly Circulation (2006) | 68,705 | 12,540 | 81,245 |
| Average Daily Circulation (2006) | | | 27,154 |
| Station DMA Total | Cable TV Households | Non-cable TV Households | Total TV Households |
| Estimated Station Totals * | 94,570 | 33,070 | 127,640 |
| Average Weekly Circulation (2006) | 36,633 | 6,378 | 43,011 |
| Average Daily Circulation (2006) | | | 15,961 |
| Other DMA Total | Cable TV Households | Non-cable TV Households | Total TV Households |
| Estimated Station Totals * | 76,880 | 43,680 | 120,560 |
| Average Weekly Circulation (2006) | 32,072 | 6,162 | 38,234 |
| Average Daily Circulation (2006) | | | 11,193 |

*Estimated station totals are sums of the Nielsen TV and Cable TV household estimates for each county in which the station registers viewing of more than 5% as per the Nielsen Survey Methods.

WHLT
Ch. 22
 (Satellite of WJTV, Jackson)

Network Service: CBS.

Licensee: Media General Communications, Inc., 333 E. Franklin St., Richmond, VA 23219.

Studio: Cloverleaf Mall, 5912 Hwy. 49, Hattiesburg, MS 39401.

Mailing Address: 5912 Hwy. 49, Cloverleaf Mall, Hattiesburg, MS 39401.

Phone: 601-545-2077. **Fax:** 601-545-3589.

E-mail: sschrader@wjtv.com

Web Site: http://www.whlt.com

Technical Facilities: Channel No. 22 (518-524 MHz). Authorized power: 1200-kw max. visual, 120-kw aural. Antenna: 800-ft above av. terrain, 707-ft. above ground, 1017-ft. above sea level.

Latitude 31° 24' 21"
 Longitude 89° 14' 35"

Transmitter: 4-mi. NE of Petal on Lynn Ray Rd.

Digital Facilities: Channel No. 58 (734-740 MHz). Power: 1000-kw max. visual. Antenna: 699-ft above av. terrain, 607-ft. above ground.

Latitude 31° 24' 20"
 Longitude 89° 14' 13"

FCC Digital File Number: BPCDT-19991025ADY. Granted: October 25, 2000.

Note: Latitude and longitude coordinates shown are based on the North American Datum of 1927 (NAD 27) as currently required by the Mass Media Bureau of the FCC.

Multichannel TV Sound: Stereo only.

Satellite Earth Station: Transmitter Harris; Scientific-Atlanta, 5-meter C-band.

News Service: AP.

Ownership: Media General Inc. (Group Owner).

Began Operation: January 12, 1987.

Represented (sales): Blair Television.

Personnel:

Bob Romine, General Manager.

Fred Howard, Station Manager & Sales Manager.

Rick Russell, News Director.

Steve Schrader, Chief Engineer.

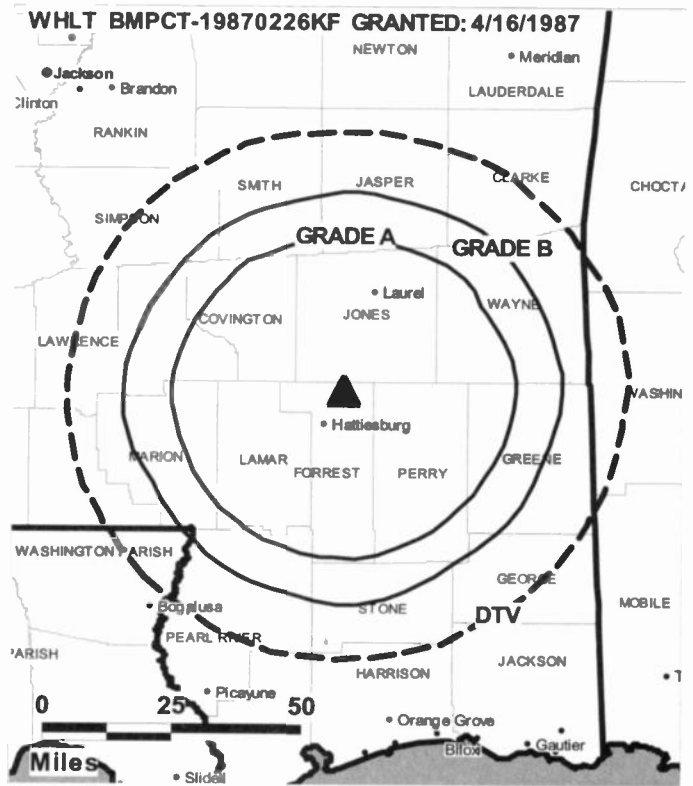
Billy Tinsley, Business Manager.

Jackie McDonald, Program Director.

Gary Wolverton, Marketing & Promotion Director.

Rob Ruffin, Production Manager.

Regina James, Traffic Manager.



Rates: On request.

City of License: Hattiesburg. **Station DMA:** Hattiesburg-Laurel, MS. **Rank:** 165.

Circulation © 2006 Nielsen. Coverage based on Nielsen study.

| GrandTotal | Cable TV Households | Non-cable TV Households | Total TV Households |
|-----------------------------------|---------------------|-------------------------|---------------------|
| Estimated Station Totals * | 66,610 | 52,600 | 119,210 |
| Average Weekly Circulation (2006) | 34,316 | 13,960 | 48,276 |
| Average Daily Circulation (2006) | | | 20,147 |
| Station DMA Total | Cable TV Households | Non-cable TV Households | Total TV Households |
| Estimated Station Totals * | 56,690 | 48,310 | 105,000 |
| Average Weekly Circulation (2006) | 33,375 | 13,449 | 46,824 |
| Average Daily Circulation (2006) | | | 19,860 |
| Other DMA Total | Cable TV Households | Non-cable TV Households | Total TV Households |
| Estimated Station Totals * | 9,920 | 4,290 | 14,210 |
| Average Weekly Circulation (2006) | 941 | 511 | 1,452 |
| Average Daily Circulation (2006) | | | 287 |

*Estimated station totals are sums of the Nielsen TV and Cable TV household estimates for each county in which the station registers viewing of more than 5% as per the Nielsen Survey Methods.

WHLT-DT
Ch. 58

Network Service: CBS.

Grantee: Media General Communications, Inc., 333 E. Franklin St., Richmond, VA 23219.

Studio: 5912 Hwy. 49, Cloverleaf Mall, Hattiesburg, MS 39401.

Mailing Address: 5912 Hwy. 49, Cloverleaf Mall, Hattiesburg, MS 39401.

Phone: 601-545-2077. **Fax:** 601-545-3589.

E-mail: sschrader@wjtv.com

Web Site: <http://www.whlt.com>

Technical Facilities: Channel No. 58 (734-740 MHz). Authorized power: 1000-kw max. visual. Antenna: 699-ft above av. terrain, 607-ft. above ground.

| | | | |
|-----------|-----|-----|-----|
| Latitude | 31° | 24' | 20" |
| Longitude | 89° | 14' | 13" |

Note: Latitude and longitude coordinates shown are based on the North American Datum of 1927 (NAD 27) as currently required by the Mass Media Bureau of the FCC.

Ownership: Media General Inc. (Group Owner).

Began Operation: Station operating; no on-air date

Personnel:

Bob Romine, General Manager.

Fred Howard, Station Manager & Sales Manager.

Rick Russell, News Director.

Steve Schrader, Chief Engineer.

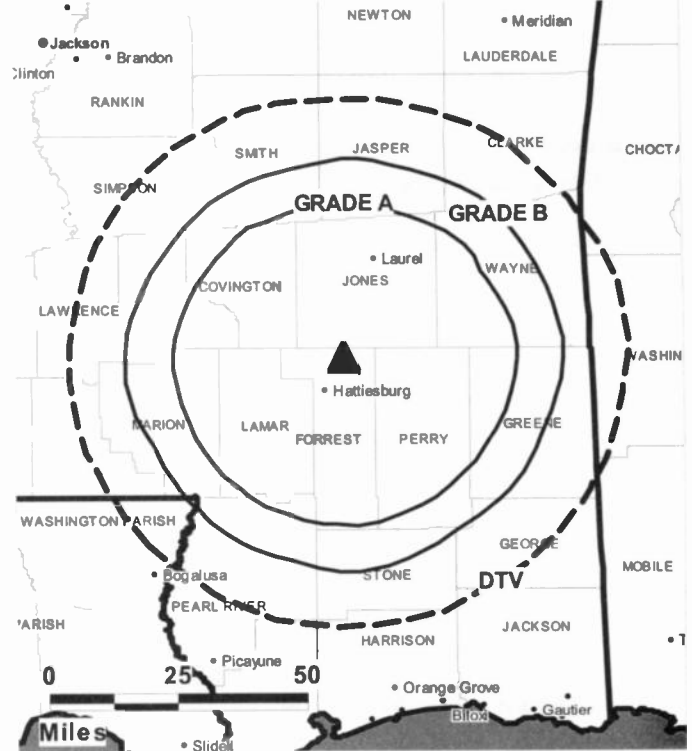
Billy Tinsley, Business Manager.

Jackie McDonald, Program Director.

Gary Wolverton, Marketing & Promotion Director.

Rob Ruffin, Production Manager.

WHLT-DT BPCDT-19991025ADY GRANTED: 10/25/2000



© 2007 Warren Communications News

Regina James, Traffic Manager.

City of License: Hattiesburg. **Station DMA:** Hattiesburg-Laurel, MS. **Rank:** 165.

Nielsen Data: Not available.

Mississippi — Holly Springs

WBUY-DT

Ch. 41

Network Service: TBN.

Licensee: Trinity Broadcasting Network Inc., 2442 Michelle Dr., Tustin, CA 92780.

Studio: 3447 Cazassa Rd., Memphis, TN 38116.

Mailing Address: 3447 Cazassa Rd., Memphis, TN 38116.

Phone: 901-396-9541; 714-957-9699. **Fax:** 901-396-9585.

E-mail: wbuy@tbn.org; ngardner@tbn.org

Web Site: <http://www.tbn.org>

Technical Facilities: Channel No. 41 (632-638 MHz). Authorized power: 500-kw max. visual. Antenna: 400-ft above av. terrain, 404-ft. above ground, 755-ft. above sea level.

| | | | |
|-----------|-----|-----|-----|
| Latitude | 34° | 59' | 20" |
| Longitude | 89° | 41' | 13" |

Note: Latitude and longitude coordinates shown are based on the North American Datum of 1927 (NAD 27) as currently required by the Mass Media Bureau of the FCC.

Ownership: Trinity Broadcasting Network Inc. (Group Owner).

Began Operation: September 24, 2002. Standard Definition.

Personnel:

Nina Gardner, Station Manager.

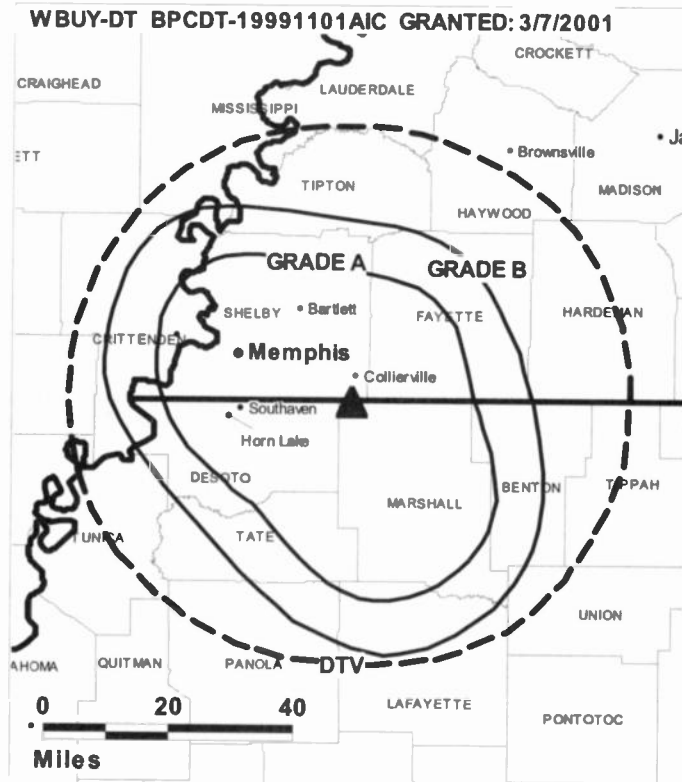
Dean Garrison, Chief Engineer.

Cliff Pickell, Production Manager.

Tamela Woods-Calvin, Public Affairs Director.

Vicki Everett, Secretary.

City of License: Holly Springs. **Station DMA:** Memphis, TN. **Rank:** 44.



© 2007 Warren Communications News

Nielsen Data: Not available.

Mississippi — Holly Springs

**WBUY-TV
Ch. 40**

Network Service: TBN.

Licensee: Trinity Broadcasting Network Inc., 2442 Michelle Dr., Tustin, CA 92780.

Studio: 3447 Cazassa Rd., Memphis, TN 38116.

Mailing Address: 3447 Cazassa Rd., Memphis, TN 38116.

Phone: 901-396-9541. **Fax:** 901-396-9585.

E-mail: wbuy@tbn.org

Web Site: http://www.tbn.org

Technical Facilities: Channel No. 40 (626-632 MHz). Authorized power: 4624-kw max. visual. Antenna: 465-ft above av. terrain, 468-ft. above ground, 818-ft. above sea level.

| | | | |
|-----------|-----|-----|-----|
| Latitude | 34° | 59' | 20" |
| Longitude | 89° | 41' | 13" |

Transmitter: 0.43-mi. SSW of Byhalia Rd., at Tennessee border, near Barton.

Digital Facilities: Channel No. 41 (632-638 MHz). Power: 500-kw max. visual. Antenna: 400-ft above av. terrain, 404-ft. above ground, 755-ft. above sea level.

| | | | |
|-----------|-----|-----|-----|
| Latitude | 34° | 59' | 20" |
| Longitude | 89° | 41' | 13" |

FCC Original File Number: BPCDT-19991101AIC. Granted: March 07, 2001.

Note: Latitude and longitude coordinates shown are based on the North American Datum of 1927 (NAD 27) as currently required by the Mass Media Bureau of the FCC.

News Service: None.

Ownership: Trinity Broadcasting Network Inc. (Group Owner).

Began Operation: September 15, 1991. Sale to All American TV Inc. by Sonlight Broadcasting Systems Inc. approved by FCC May 27, 1997. Sale to present owner by All American TV Inc. approved by FCC May 8, 2000.

Personnel:

Nina Gardner, Station Manager.

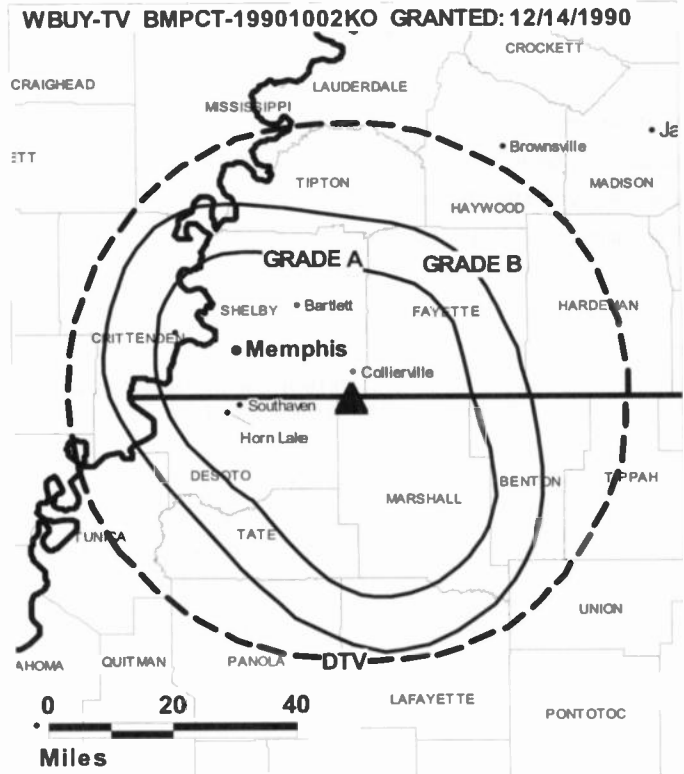
Oean Garrison, Chief Engineer.

Cliff Pickell, Production Manager.

Tamela Woods-Calvin, Public Affairs Director.

Vicki Everett, Secretary.

City of License: Holly Springs. **Station OMA:** Memphis, TN. **Rank:** 44.



© 2007 Warren Communications News

Circulation © 2006 Nielsen. Coverage based on Nielsen study.

| GrandTotal | Cable TV Households | Non-cable TV Households | Total TV Households |
|-----------------------------------|------------------------|----------------------------|------------------------|
| Estimated Station Totals * | 253,680 | 148,830 | 402,510 |
| Average Weekly Circulation (2006) | 22,433 | 7,897 | 30,330 |
| Average Daily Circulation (2006) | | | 8,060 |

| Station OMA Total | Cable TV Households | Non-cable TV Households | Total TV Households |
|-----------------------------------|------------------------|----------------------------|------------------------|
| Estimated Station Totals * | 253,680 | 148,830 | 402,510 |
| Average Weekly Circulation (2006) | 22,433 | 7,897 | 30,330 |
| Average Daily Circulation (2006) | | | 8,060 |

*Estimated station totals are sums of the Nielsen TV and Cable TV household estimates for each county in which the station registers viewing of more than 5% as per the Nielsen Survey Methods.

WKDH
Ch. 45

Network Service: ABC.

Licensee: Southern Broadcasting Inc., PO Box 1645, Tupelo, MS 38802.

Studio: 1359 Rd. 681 Beech Springs Rd., Tupelo, MS 38801.

Mailing Address: PO Box 1645, Topelo, MS 38802.

Phone: 662-456-4558. **Fax:** 662-844-7061.

E-mail: manager@wkdh.com

Web Site: http://www.wkdh.com

Technical Facilities: Channel No. 45 (656-662 MHz). Authorized power: 1854-kw max. visual. Antenna: 1611-ft above av. terrain, 1368-ft. above ground, 1949-ft. above sea level.

Latitude 33° 47' 40"
Longitude 89° 05' 16"

Holds CP for change to 537-kw max. visual, 1611-ft above av. terrain, 1368-ft. above ground, 1948-ft. above sea level; BPCDT-20060519ABE.

Transmitter: 2.4-mi. from Woodland.

Note: Latitude and longitude coordinates shown are based on the North American Datum of 1927 (NAD 27) as currently required by the Mass Media Bureau of the FCC.

Ownership: Southern Broadcasting Inc.

Began Operation: June 18, 2001. Pro forma assignment of permit to Southern Broadcasting Inc. from K & D Spain Partners granted by FCC August 10, 1998.

Represented (sales): Continental Television Sales.

Represented (legal): Garvey Schubert Barer.

Represented (engineering): Richard Vega Group.

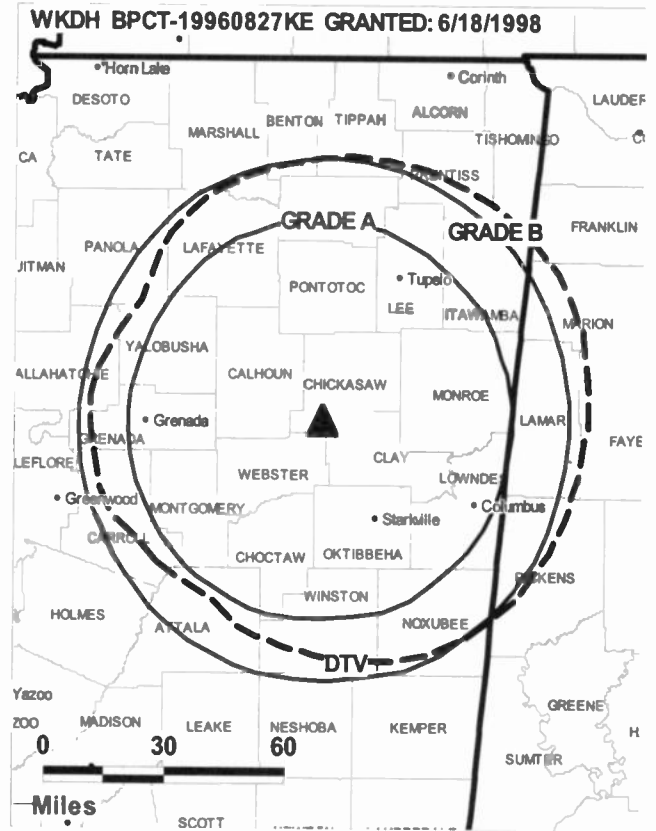
Personnel:

Walter Spain, President & Station Manager.

James Conaway, Chief Engineer.

City of License: Houston. **Station DMA:** Columbus-Tupelo-West Point, MS.

Rank: 132.



Circulation © 2006 Nielsen. Coverage based on Nielsen study.

| GrandTotal | Cable TV Households | Non-cable TV Households | Total TV Households |
|-----------------------------------|------------------------|----------------------------|------------------------|
| Estimated Station Totals * | 69,350 | 101,660 | 171,010 |
| Average Weekly Circulation (2006) | 29,596 | 21,863 | 51,459 |
| Average Daily Circulation (2006) | | | 14,910 |
| Station DMA Total | Cable TV Households | Non-cable TV Households | Total TV Households |
| Estimated Station Totals * | 69,350 | 98,320 | 167,670 |
| Average Weekly Circulation (2006) | 29,596 | 21,673 | 51,269 |
| Average Daily Circulation (2006) | | | 14,860 |
| Other DMA Total | Cable TV Households | Non-cable TV Households | Total TV Households |
| Estimated Station Totals * | 0 | 3,340 | 3,340 |
| Average Weekly Circulation (2006) | 0 | 190 | 190 |
| Average Daily Circulation (2006) | | | 50 |

*Estimated station totals are sums of the Nielsen TV and Cable TV household estimates for each county in which the station registers viewing of more than 5% as per the Nielsen Survey Methods.

The industry bible...

Consumer Electronics Daily

Warren Communications News

Free 30-day trial—call 800-771-9202 or visit www.warren-news.com

WAPT
Ch. 16

Network Service: ABC.

Licensee: WAPT Hearst-Argyle Television Inc., 888 7th Ave., New York, NY 10106.

Studio: 7616 Channel 16 Way, Jackson, MS 39209.

Mailing Address: Box 10297, Jackson, MS 39289-0297.

Phone: 601-922-1607. **Fax:** 601-922-1663.

E-mail: gm@thejacksonchannel.com

Web Site: http://www.thejacksonchannel.com

Technical Facilities: Channel No. 16 (482-488 MHz). Authorized power: 4790-kw max. visual. Antenna: 1178-ft above av. terrain, 1037-ft. above ground, 1476-ft. above sea level.

Latitude 32° 16' 41"
Longitude 90° 17' 40"

Transmitter: 7616 Channel 16 Way, Jackson.

Digital Facilities: Channel No. 21 (512-518 MHz). Power: 1000-kw max. visual, aural. Antenna: 1089-ft above av. terrain, 942-ft. above ground, 1388-ft. above sea level.

Latitude 32° 16' 41"
Longitude 90° 17' 40"

Note: Latitude and longitude coordinates shown are based on the North American Datum of 1927 (NAD 27) as currently required by the Mass Media Bureau of the FCC.

Multichannel TV Sound: Stereo only.

Satellite Earth Stations: Transmitter Larcas; Scientific-Atlanta, 4-meter; Micro-dyne, 4-meter KC-band; Scientific-Atlanta, M/A-Corn receivers.

News Service: AP.

Ownership: Hearst-Argyle Television Inc. (Group Owner).

Began Operation: October 3, 1970. Merger with Hearst Corp. to form present owner approved by FCC June 2, 1997 (Vol. 37:13, 35). Sale to Argyle Television Inc. by Northstar Television Group Inc. approved by FCC November 7, 1994 (Television Digest, Vol. 34:37; 35:2). Sale to Northstar Television Group approved by FCC September 11, 1989. Sale to Price Communications approved by FCC June 23, 1987 (Vol. 27:21). Sale to Clay Communications by Lewis C. Hopper, et al., approved by FCC March 18, 1979. Sale to Lewis Hopper, et al., by American Public Life Insurance Co. approved by FCC March 18, 1976.

Represented (sales): Eagle Television Sales.

Personnel:

Stuart Kellogg, President & General Manager.

Jeff Wolfe, General Sales Manager.

Danny Walker, Local Sales Manager.

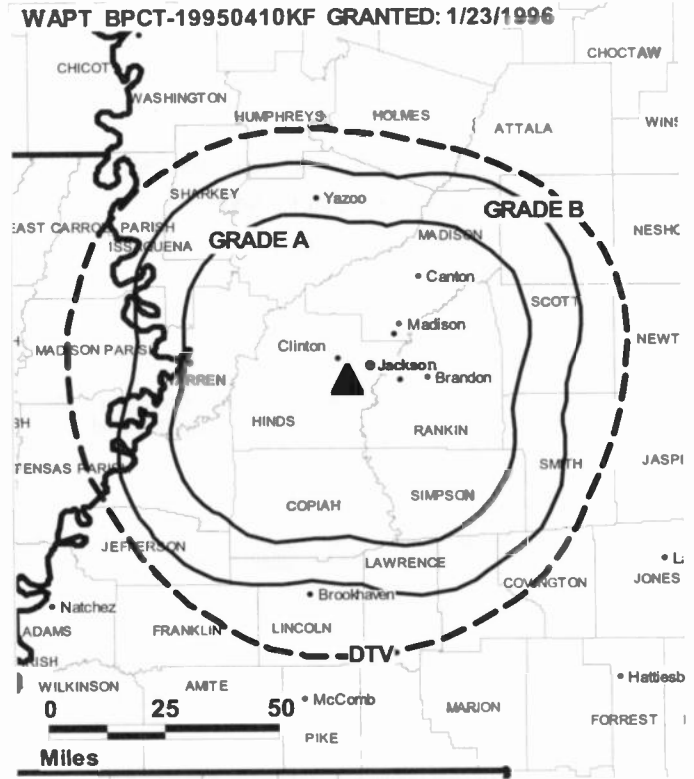
Bruce Barkley, News Director.

Tom Bondurant, Engineering Manager.

Stephen Thompson, Business Manager.

Linda Bozone, Program Director.

Abigail Flanders, Promotion Director.



Kim Oxley, Production Manager.
Tracy Mallett, Traffic Manager.

Highest 30 Sec. Rate: \$1000.

City of License: Jackson. **Station OMA:** Jackson, MS. **Rank:** 87.

Circulation © 2006 Nielsen. Coverage based on Nielsen study.

| GrandTotal | Cable TV Households | Non-cable TV Households | Total TV Households |
|-----------------------------------|---------------------|-------------------------|---------------------|
| Estimated Station Totals * | 171,440 | 138,980 | 310,420 |
| Average Weekly Circulation (2006) | 115,433 | 77,395 | 192,828 |
| Average Daily Circulation (2006) | | | 96,737 |
| Station DMA Total | Cable TV Households | Non-cable TV Households | Total TV Households |
| Estimated Station Totals * | 162,120 | 138,980 | 301,100 |
| Average Weekly Circulation (2006) | 113,516 | 77,395 | 190,911 |
| Average Daily Circulation (2006) | | | 96,410 |
| Other DMA Total | Cable TV Households | Non-cable TV Households | Total TV Households |
| Estimated Station Totals * | 9,320 | 0 | 9,320 |
| Average Weekly Circulation (2006) | 1,917 | 0 | 1,917 |
| Average Daily Circulation (2006) | | | 327 |

*Estimated station totals are sums of the Nielsen TV and Cable TV household estimates for each county in which the station registers viewing of more than 5% as per the Nielsen Survey Methods.

WAPT-DT
Ch. 21

Network Service: ABC.

Grantee: WAPT Hearst-Argyle Television Inc., 888 7th Ave., New York, NY 10106.

WAPT-DT: 7616 Channel 16 Hwy., Jackson, MS 39209.

Mailing Address: Box 10297, Jackson, MS 39289-0297.

Phone: 601-922-1607. **Fax:** 601-922-1663.

E-mail: gm@thejacksonchannel.com

Web Site: http://www.thejacksonchannel.com

Technical Facilities: Channel No. 21 (512-518 MHz). Authorized power: 1000-kw max. visual, aural. Antenna: 1089-ft above av. terrain, 942-ft. above ground, 1388-ft. above sea level.

| | | | |
|-----------|-----|-----|-----|
| Latitude | 32° | 16' | 41" |
| Longitude | 90° | 17' | 40" |

Note: Latitude and longitude coordinates shown are based on the North American Datum of 1927 (NAD 27) as currently required by the Mass Media Bureau of the FCC.

Ownership: Hearst-Argyle Television Inc. (Group Owner).

Began Operation: Station operating under Special Temporary Authority at 1000-kw max. visual; no on-air date

Personnel:

Stuart Kellogg, President & General Manager.

Jeff Wolfe, General Sales Manager.

Danny Walker, Local Sales Manager.

Bruce Barkley, News Director.

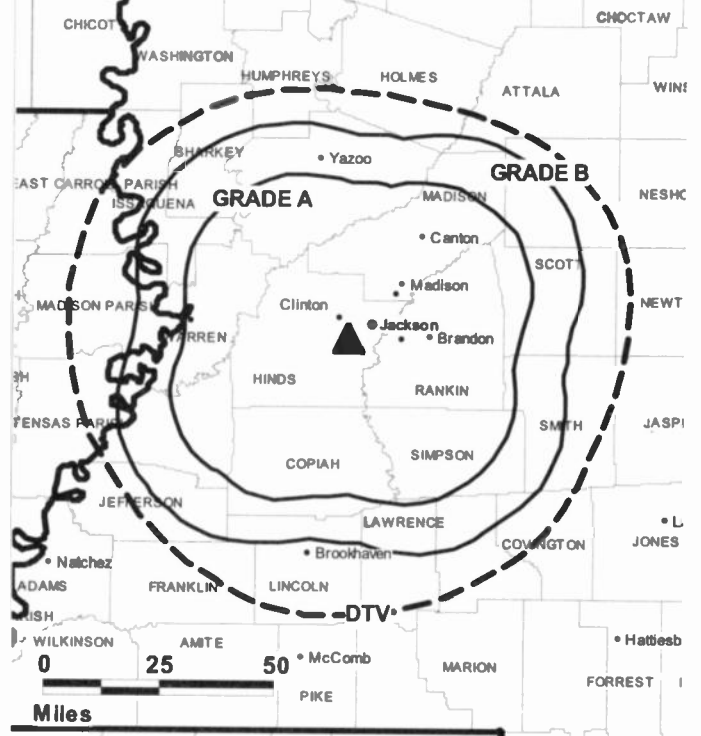
Tom Bondurant, Engineering Manager.

Stephen Thompson, Business Manager.

Linda Bozone, Program Director.

Abigail Flanders, Promotion Director.

WAPT-DT BPCDT-19990915ATM GRANTED: 5/7/2001



© 2007 Warren Communications News

Kim Oxley, Production Manager.

Tracy Mallett, Traffic Manager.

City of License: Jackson. **Station DMA:** Jackson, MS. **Rank:** 87.

Nielsen Data: Not available.

Mississippi — Jackson

WDBD
Ch. 40

Network Service: FDX.

Licensee: Jackson Television LLC, 700 Saint Johns St., Suite 300, Lafayette, LA 70501.

Studio: Dne Great Place, Jackson, MS 39209.

Mailing Address: Box 6905, Jackson, MS 39209.

Phone: 601-922-1234. **Fax:** 601-922-0268.

E-mail: tedrudolph@jam.rr.com

Web Site: http://www.gomiss.com

Technical Facilities: Channel No. 40 (626-632 MHz). Authorized power: 4000-kw max. visual. Antenna: 1962-ft above av. terrain, 1854-ft. above ground, 2264-ft. above sea level.

Latitude 32° 12' 49"
Longitude 90° 22' 56"

Digital Facilities: Channel No. 41 (632-638 MHz). Power: 1000-kw max. visual. Antenna: 1962-ft above av. terrain, 1854-ft. above ground.

Latitude 32° 12' 49"
Longitude 90° 22' 56"

FCC Digital File Number: BPCDT-980825KH. Granted: August 30, 2001.

Note: Latitude and longitude coordinates shown are based on the North American Datum of 1927 (NAD 27) as currently required by the Mass Media Bureau of the FCC.

Ownership: Galloway/Elmore Holdings LLC (Group Owner).

Began Operation: December 27, 1984. Transfer of control of permit to H. Bernard Dixon from Brenda Harrison approved by FCC April 30, 1985. Transfer of control to Media Central from H. Bernard Dixon approved by FCC November 26, 1985. Sale to C. Kenneth Still, trustee from Media Central, approved by FCC May 10, 1989. Sale to D & K Broadcast Properties LP approved by FCC June 22, 1989. Sale to Pegasus Communications Corp. approved by FCC February 18, 1993. Sale to present owner from Pegasus Communications Corp. approved by FCC August 11, 2003.

Represented (legal): Fletcher, Heald & Hildreth PLC.

Represented (sales): Katz Millenium.

Represented (engineering): duTreil, Lundin & Rackley Inc.

Personnel:

Ted Rudolph, General Manager & Marketing Director.

Mike Dunlap, General Sales Manager.

Robert Flanagan, Chief Engineer.

Debra Helberg, Business Manager.

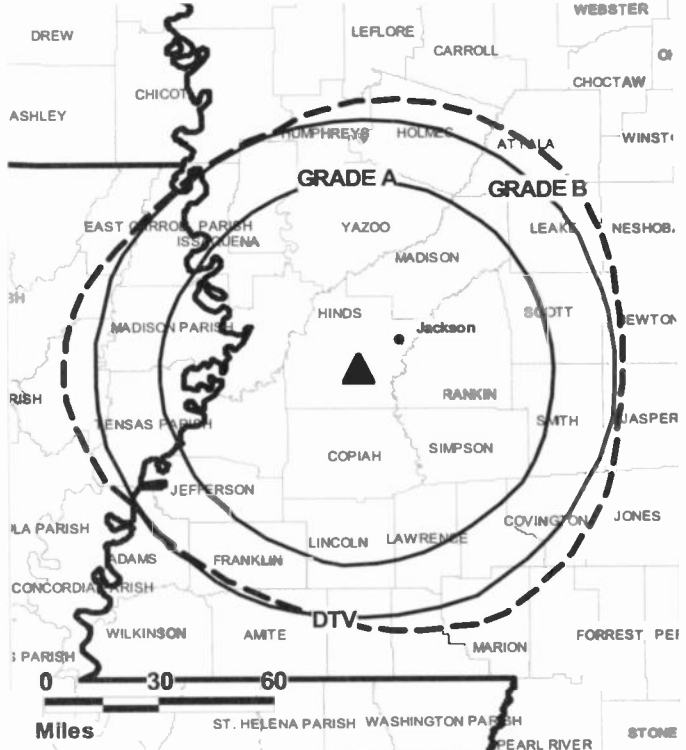
Linda Jacobs, Program Director.

Heather Goode, Promotions Director.

Tim Irvine, Productions Manager.

Ruth Wadlington, Traffic Manager.

WDBD BPCT-19960621KL GRANTED: 10/30/1996



Highest 30 Sec. Rate: \$1500.

City of License: Jackson. **Station DMA:** Jackson, MS. **Rank:** 87.

Circulation © 2006 Nielsen. Coverage based on Nielsen study.

| GrandTotal | Cable TV Households | Non-cable TV Households | Total TV Households |
|-----------------------------------|---------------------|-------------------------|---------------------|
| Estimated Station Totals * | 174,240 | 139,480 | 313,720 |
| Average Weekly Circulation (2006) | 43,428 | 32,168 | 75,596 |
| Average Daily Circulation (2006) | | | 24,006 |
| Station DMA Total | Cable TV Households | Non-cable TV Households | Total TV Households |
| Estimated Station Totals * | 161,610 | 133,990 | 295,600 |
| Average Weekly Circulation (2006) | 42,010 | 31,828 | 73,838 |
| Average Daily Circulation (2006) | | | 23,461 |
| Other DMA Total | Cable TV Households | Non-cable TV Households | Total TV Households |
| Estimated Station Totals * | 12,630 | 5,490 | 18,120 |
| Average Weekly Circulation (2006) | 1,418 | 340 | 1,758 |
| Average Daily Circulation (2006) | | | 545 |

*Estimated station totals are sums of the Nielsen TV and Cable TV household estimates for each county in which the station registers viewing of more than 5% as per the Nielsen Survey Methods.

WDBD-DT
Ch. 41

Network Service: FOX.

Grantee: Jackson Television LLC, 700 Salmt Johns St., Suite 300, Lafayette, LA 70501.

Studio: One Great Place, Jackson, MS 39209.

Mailing Address: Box 6905, Jackson, MS 39209.

Phone: 601-922-1234. **Fax:** 601-922-0268.

E-mail: tedrudolph@jam.rr.com

Web Site: <http://www.gomiss.com>

Technical Facilities: Channel No. 41 (632-638 MHz). Authorized power: 1000-kw max. visual. Antenna: 1962-ft above av. terrain, 1854-ft. above ground.

| | | | |
|-----------|-----|-----|-----|
| Latitude | 32° | 12' | 49" |
| Longitude | 90° | 22' | 56" |

Note: Latitude and longitude coordinates shown are based on the North American Datum of 1927 (NAD 27) as currently required by the Mass Media Bureau of the FCC.

Ownership: Galloway/Eimore Holdings LLC (Group Owner).

Began Operation: April 29, 2002. Station operating under Special Temporary Authority at 50-kw max. visual.

Represented (legal): Fletcher, Heald & Hildreth PLC.

Represented (engineering): duTrell, Lundin & Rackley Inc.

Personnel:

Ted Rudolph, General Manager & Marketing Director.

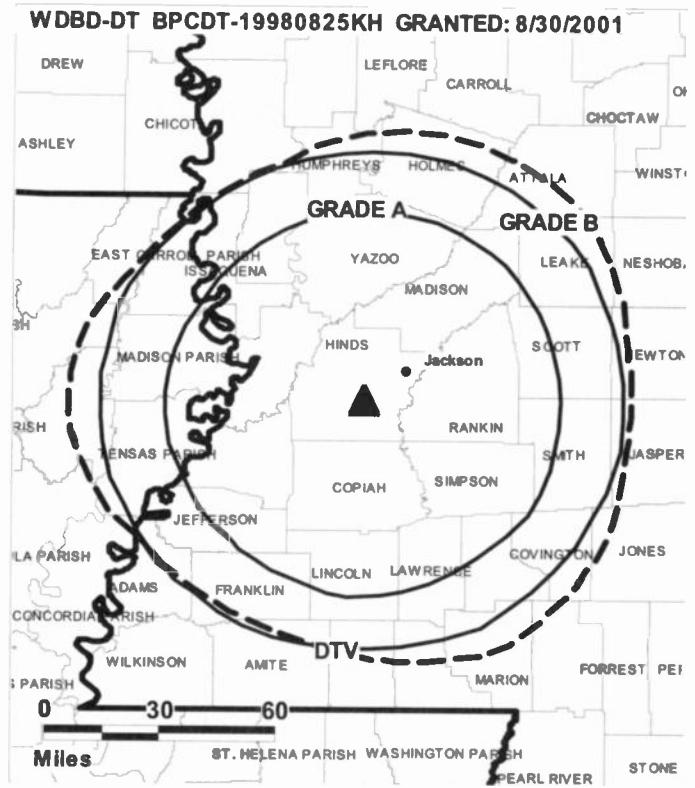
Mike Dunlap, General Sales Manager.

Robert Fianagan, Chief Engineer.

Debra Helberg, Business Manager.

Linda Jacobs, Program Director.

Heather Goode, Promotions Director.



Tim Irvine, Production Manager.

Ruth Wadlington, Traffic Manager.

City of License: Jackson. **Station DMA:** Jackson, MS. **Rank:** 87.

Nielsen Data: Not available.

WJTV

Ch. 12

(Operates satellite WHLT, Hattiesburg)

Network Service: CBS.

Licensee: Media General Communications, Inc., 333 E. Franklin St., Richmond, VA 23219.

Studio: 1820 TV Rd., Jackson, MS 39204.

Mailing Address: 1820 TV Rd., Jackson, MS 39204-4148.

Phone: 601-372-6311. **Fax:** 601-372-8798.

E-mail: sschrader@wjtv.com

Web Site: http://www.wjtv.com

Technical Facilities: Channel No. 12 (204-210 MHz). Authorized power: 316-kw visual, 43.7-kw aural. Antenna: 1630-ft above av. terrain, 1615-ft. above ground, 1949-ft. above sea level.

Latitude 32° 14' 25.59"
Longitude 90° 24' 15.05"

Transmitter: 1.5-mi. SE of Raymond, 0.3-mi. S of Rte. 18.

Digital Facilities: Channel No. 52 (698-704 MHz). Power: 1000-kw max. visual. Antenna: 1522-ft above av. terrain, 1483-ft. above ground.

Latitude 32° 14' 26"
Longitude 90° 24' 15"

FCC Digital File Number: BPCDT-19991025AEF. Granted: December 08, 1999.

Note: Latitude and longitude coordinates shown are based on the North American Datum of 1927 (NAD 27) as currently required by the Mass Media Bureau of the FCC.

News Service: AP.

Ownership: Media General Inc. (Group Owner).

Began Operation: March 15, 1954. In 1955, after WSLI-TV (Ch. 12) owners got permission to sell 40% interest to Mississippi Publishers Corp., latter took WJTV (Ch. 25) off air on May 31 and WSLI-TV switched call letters to WJTV (Television Digest, Vol. 11:16, 21, 23). Sale to News-Press & Gazette Co. by Capitol Broadcasting Company approved by FCC March 7, 1983 (Vol. 22:50). Sale to New Vision Television I Inc. approved by FCC September 7, 1993 (Vol. 33:28). Sale to Ellis Communications approved by FCC February 10, 1995 (Vol. 34:48; 35:14). Transfer of control to Raycom Media approved July 26, 1996. Raycom swap of WHLT, Hattiesburg, WJTV, Jackson & WSAV-TV, Savannah, GA for Media General's WTVR-TV, Richmond, VA approved by FCC July 23, 1997 (Vol. 37:2).

Represented (sales): Blair Television.

Personnel:

Bob Romine, General Manager.

Mark Chapman, General Sales Manager.

Rick Russell, News Director.

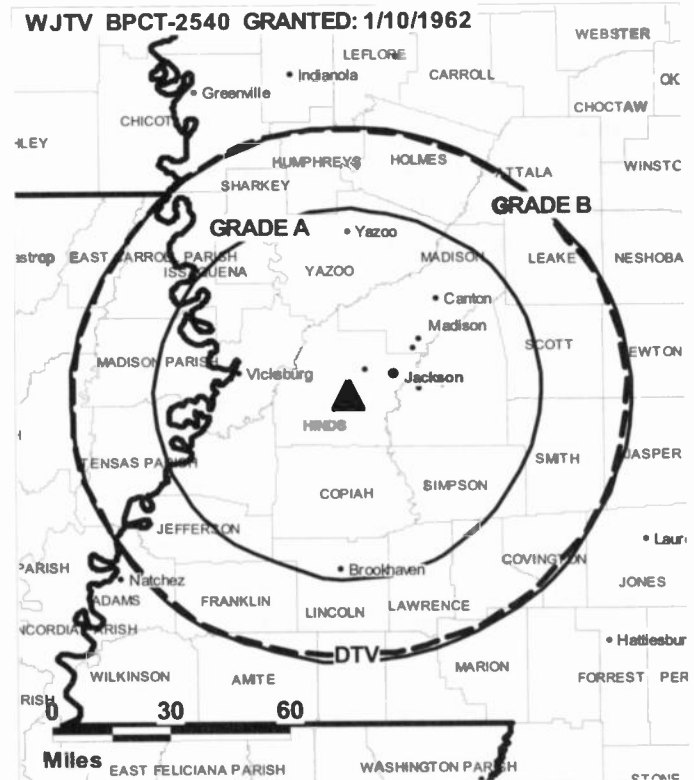
Steve Schrader, Chief Engineer.

Julie Norris, Business Manager.

Jackie McDonald, Program Director.

Gary Wolverton, Marketing & Promotion Director.

David Bunger, Production Manager.



Regina James, Traffic Director.

Highest 30 Sec. Rate: \$800.

City of License: Jackson. **Station DMA:** Jackson, MS. **Rank:** 87.

Circulation © 2006 Nielsen. Coverage based on Nielsen study.

| GrandTotal | Cable TV Households | Non-cable TV Households | Total TV Households |
|-----------------------------------|---------------------|-------------------------|---------------------|
| Estimated Station Totals * | 223,780 | 164,180 | 387,960 |
| Average Weekly Circulation (2006) | 132,393 | 94,996 | 227,389 |
| Average Daily Circulation (2006) | | | 120,879 |
| Station DMA Total | Cable TV Households | Non-cable TV Households | Total TV Households |
| Estimated Station Totals * | 162,630 | 138,980 | 301,610 |
| Average Weekly Circulation (2006) | 116,719 | 93,161 | 209,880 |
| Average Daily Circulation (2006) | | | 115,066 |
| Other DMA Total | Cable TV Households | Non-cable TV Households | Total TV Households |
| Estimated Station Totals * | 61,150 | 25,200 | 86,350 |
| Average Weekly Circulation (2006) | 15,674 | 1,835 | 17,509 |
| Average Daily Circulation (2006) | | | 5,813 |

*Estimated station totals are sums of the Nielsen TV and Cable TV household estimates for each county in which the station registers viewing of more than 5% as per the Nielsen Survey Methods.

WJTV-DT

Ch. 52

Network Service: CBS.

Grantee: Media General Communications, Inc., 333 E. Franklin St., Richmond, VA 23219.

Studio: 1820 TV Rd., Jackson, MS 39204-4148.

Mailing Address: 1820 TV Rd., Jackson, MS 39204-4148.

Phone: 601-372-6311; 804-649-6000. **Fax:** 804-372-8798.

E-mail: sschrader@wjtv.com

Web Site: <http://www.wjtv.com>

Technical Facilities: Channel No. 52 (698-704 MHz). Authorized power: 1000-kw max. visual. Antenna: 1522-ft above av. terrain, 1483-ft. above ground.

| | | | |
|-----------|-----|-----|-----|
| Latitude | 32° | 14' | 26" |
| Longitude | 90° | 24' | 15" |

Note: Latitude and longitude coordinates shown are based on the North American Datum of 1927 (NAD 27) as currently required by the Mass Media Bureau of the FCC.

Ownership: Media General Inc. (Group Owner).

Began Operation: April 19, 2002. Station operating under Special Temporary Authority at 33-kw max. visual.

Personnel:

Bob Romine, General Manager.

Mark Chapman, General Sales Manager.

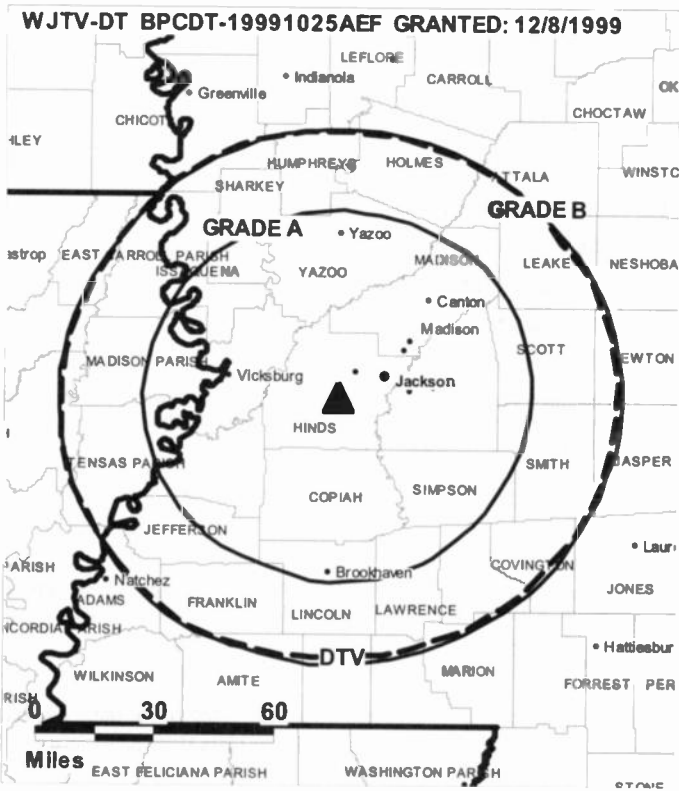
Rick Russell, News Director.

Steve Schrader, Chief Engineer.

Julie Norris, Business Manager.

Jackie McDonald, Program Director.

Gary Wolverton, Marketing & Promotion Director.



© 2007 Warren Communications News

David Bunger, Production Manager.

Regina James, Traffic Manager.

City of License: Jackson. **Station DMA:** Jackson, MS. **Rank:** 87.

Nielsen Data: Not available.

Mississippi — Jackson

WLBT Ch. 3

Network Service: NBC.

Licensee: CivCo Inc., 2215 B Renaissance Dr., Suite 5, Las Vegas, NV 89119.

Studio: 715 S. Jefferson St., Jackson, MS 39201-5622.

Mailing Address: 715 S. Jefferson St., Jackson, MS 39201-5622.

Phone: 601-948-3333. **Fax:** 601-960-4412.

E-mail: curtis@wlbt.net

Web Site: http://www.wlbt.com

Technical Facilities: Channel No. 3 (60-66 MHz). Authorized power: 95.5-kw visual, 19.1-kw aural. Antenna: 2050-ft above av. terrain, 1999-ft. above ground, 2419-ft. above sea level.

| | | | |
|-----------|-----|-----|-----|
| Latitude | 32° | 12' | 46" |
| Longitude | 90° | 22' | 54" |

Transmitter: 12-mi. SW of Jackson.

Digital Facilities: Channel No. 9 (186-192 MHz). Power: 7-kw visual, aural. Antenna: 1289-ft above av. terrain, 1175-ft. above ground, 1585-ft. above sea level.

| | | | |
|-----------|-----|-----|-----|
| Latitude | 32° | 12' | 49" |
| Longitude | 90° | 22' | 56" |

Note: Latitude and longitude coordinates shown are based on the North American Datum of 1927 (NAD 27) as currently required by the Mass Media Bureau of the FCC.

Multichannel TV Sound: Stereo only.

Satellite Earth Station: Transmitter Larcen; Comtech, 5-meter; Pinzone receivers.

News Service: AP.

Ownership: Raycom Media Inc. (Group Owner).

Began Operation: December 20, 1953. Original licensee, Lamar Life Insurance Co., denied renewal of license by court decision June 20, 1969. Interim operating authority granted June 2, 1971 to Communications Improvement which began operation June 14, 1971. TV-3 began operation February 1, 1980. Sale to Civic Communications Corp. approved by FCC December 13, 1983. Sale to Cosmos Broadcasting Corp. by Civic Communications Corp. approved by FCC September 25, 2000. Sale to present owner by Cosmos Broadcasting Corp. approved by FCC January 17, 2006.

Represented (sales): Continental Television Sales.

Represented (legal): Covington & Burling.

Personnel:

Haynes Hipp, President.

Dan Modisett, Vice President & General Manager.

Frankie Thomas, General Sales Manager.

Peggy Jeter, Local Sales Manager.

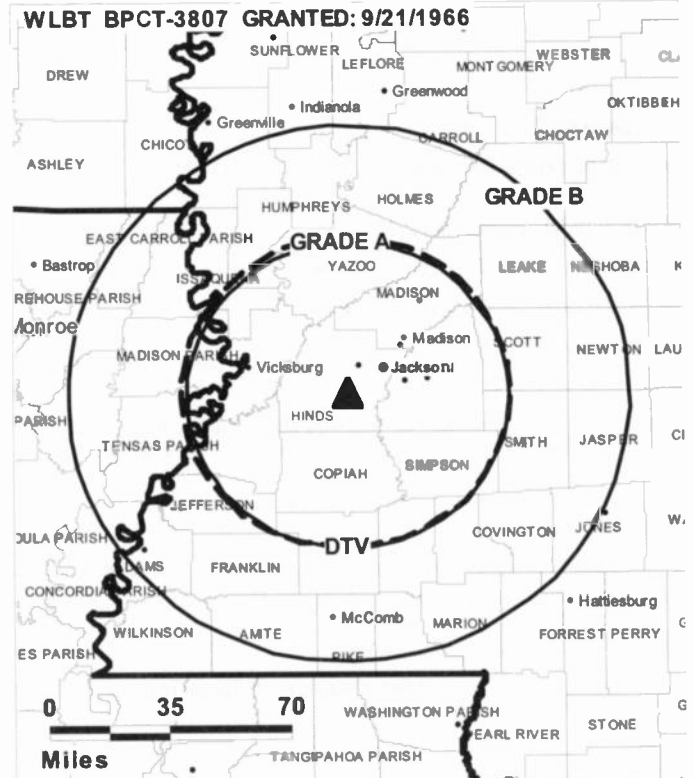
Dennis Smith, News Director.

Curtis McKnight, Chief Engineer.

Frank Carlisle, Business & Regional Manager.

Ingrid Cloy, Marketing Director.

Jacqueline Ellens, Promotion Director.



© 2007 Warren Communications News

Phil Flowers, Production Manager.

Teresa White, Traffic Manager.

Rates: Dn request.

City of License: Jackson. **Station DMA:** Jackson, MS. **Rank:** 87.

Circulation © 2006 Nielsen. Coverage based on Nielsen study.

| GrandTotal | Cable TV Households | Non-cable TV Households | Total TV Households |
|-----------------------------------|------------------------|----------------------------|------------------------|
| Estimated Station Totals * | 215,350 | 205,310 | 420,660 |
| Average Weekly Circulation (2006) | 126,792 | 99,301 | 226,093 |
| Average Daily Circulation (2006) | | | 122,750 |
| Station DMA Total | Cable TV Households | Non-cable TV Households | Total TV Households |
| Estimated Station Totals * | 162,630 | 138,980 | 301,610 |
| Average Weekly Circulation (2006) | 111,917 | 93,339 | 205,256 |
| Average Daily Circulation (2006) | | | 116,560 |
| Other DMA Total | Cable TV Households | Non-cable TV Households | Total TV Households |
| Estimated Station Totals * | 52,720 | 66,330 | 119,050 |
| Average Weekly Circulation (2006) | 14,875 | 5,962 | 20,837 |
| Average Daily Circulation (2006) | | | 6,190 |

*Estimated station totals are sums of the Nielsen TV and Cable TV household estimates for each county in which the station registers viewing of more than 5% as per the Nielsen Survey Methods.

WLBT-DT
Ch. 9

Network Service: NBC.

Licensee: CivCo Inc., 2215 B Renaissance Dr., Suite 5, Las Vegas, NV 89119.

WLBT-DT: 715 S. Jefferson St., Jackson, MS 39201-5622.

Mailing Address: 715 S. Jefferson St., Jackson, MS 39201-5622.

Phone: 601-948-3333. **Fax:** 601-960-4412.

E-mail: curtis@wlbt.net

Web Site: <http://www.wlbt.com>

Technical Facilities: Channel No. 9 (186-192 MHz). Authorized power: 7-kw visual, aural. Antenna: 1289-ft above av. terrain, 1175-ft. above ground, 1585-ft. above sea level.

| | | | |
|-----------|-----|-----|-----|
| Latitude | 32° | 12' | 49" |
| Longitude | 90° | 22' | 56" |

Note: Latitude and longitude coordinates shown are based on the North American Datum of 1927 (NAD 27) as currently required by the Mass Media Bureau of the FCC.

Ownership: Raycom Media Inc. (Group Owner).

Began Operation: November 1, 2005.

Represented (legal): Covington & Burling.

Represented (sales): Continental Television Sales.

Personnel:

Haynes Hipp, President.

Dan Modisett, Vice President & General Manager.

Frankie Thomas, General Sales Manager.

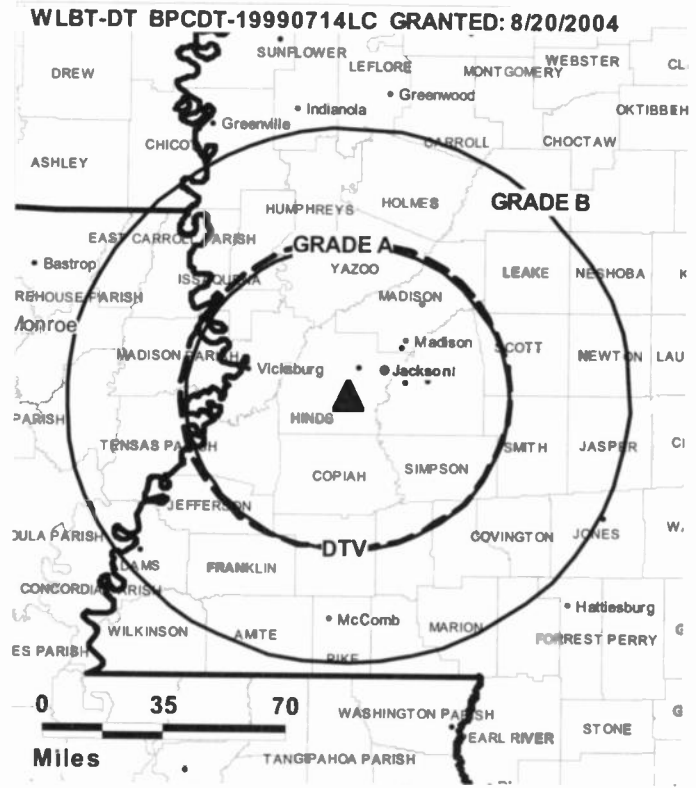
Peggy Jeter, Local Sales Manager.

Dennis Smith, News Director.

Curtis McKnight, Chief Engineer.

Frank Carlisle, Business & Regional Manager.

Ingrid Cloy, Marketing Director.



© 2007 Warren Communications News

Jacqueline Ellens, Promotion Director.

Phil Flowers, Production Manager.

Teresa White, Traffic Manager.

City of License: Jackson. **Station DMA:** Jackson, MS. **Rank:** 87.

Nielsen Data: Not available.

WDAM-DT
Ch. 28

Network Service: NBC.

Licensee: WDAM License Subsidiary LLC, 201 Monroe St., RSA Tower, 20th Floor, Montgomery, AL 36104.

Studio: Hwy. 11 N, Hattiesburg, MS 39402.

Mailing Address: Box 16269, Hattiesburg, MS 39404.

Phone: 601-544-4730; 601-649-3111. **Fax:** 601-584-9302.

E-mail: jcameron@raycommmedia.com

Web Site: http://www.wdam.com

Technical Facilities: Channel No. 28 (554-560 MHz). Authorized power: 79-kw max. visual. Antenna: 420-ft above av. terrain, 474-ft. above ground, 656-ft. above sea level.

| | | | |
|-----------|-----|-----|-----|
| Latitude | 31° | 27' | 12" |
| Longitude | 89° | 17' | 05" |

Note: Latitude and longitude coordinates shown are based on the North American Datum of 1927 (NAD 27) as currently required by the Mass Media Bureau of the FCC.

Ownership: Raycom Media Inc. (Group Owner).

Began Operation: April 26, 2002. Standard Definition.

Represented (legal): Covington & Burling.

Personnel:

Jim Cameron, Vice President & General Manager.

Randy Swan, News Director.

Ted Palmer, General Sales Manager.

Dickie Mauldin, Local Sales Manager.

Cindy Smith, Local Sales Manager.

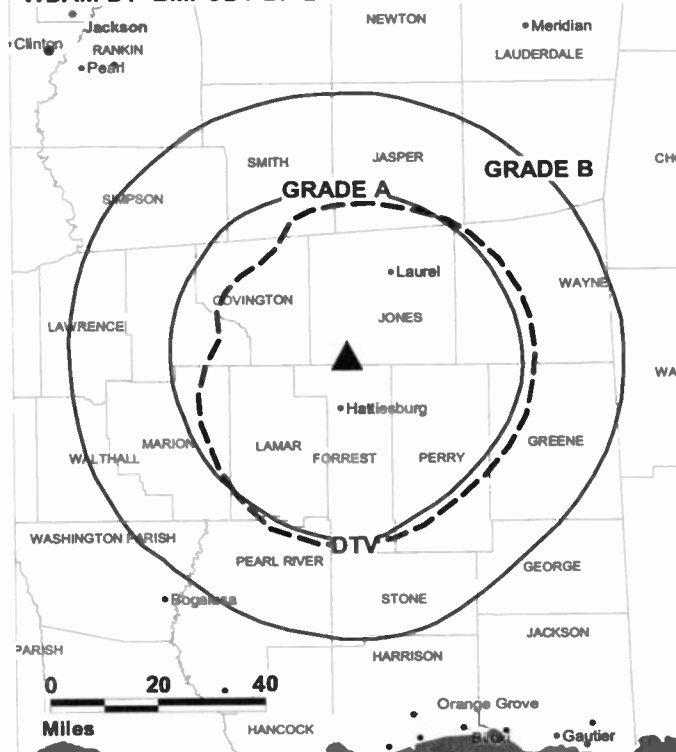
Wanda Morrison, National Sales Manager.

Jim Wilkinson, Chief Engineer.

Bobby Smith, Assistant Chief Engineer.

Pam Napier, Business Manager.

WDAM-DT BMPCDT-20020306AAN GRANTED: 3/14/2002



© 2007 Warren Communications News

Brenda Parker, Promotion Director.

Louis Young, Production Manager.

Pam McGovern, Creative Services Director.

Betty Young, Traffic Manager.

Beth McAlexander, Human Resources Director.

City of License: Laurel. **Station DMA:** Hattiesburg-Laurel, MS. **Rank:** 165.

Nielsen Data: Not available.

WDAM-TV
Ch. 7

Network Service: NBC.

Licensee: WDAM License Subsidiary LLC, 201 Monroe St., RSA Tower, 20th Floor, Montgomery, AL 36104.

Studio: Hwy. 11 N, Hattiesburg, MS 39402.

Mailing Address: Box 16269, Hattiesburg, MS 39404-6269.

Phone: 601-649-3111; 601-544-4730. **Fax:** 601-584-9302.

E-mail: jcameron@raycommmedia.com

Web Site: http://www.wdam.com

Technical Facilities: Channel No. 7 (174-180 MHz). Authorized power: 316-kw visual, 47-kw aural. Antenna: 529-ft above av. terrain, 576-ft. above ground, 771-ft. above sea level.

Latitude 31° 27' 12"
Longitude 89° 17' 05"

Transmitter: U.S. Hwy. 11, approx. 1.2-mi. N of Eastabutchie.

Digital Facilities: Channel No. 28 (554-560 MHz). Power: 79-kw max. visual. Antenna: 420-ft above av. terrain, 474-ft. above ground, 656-ft. above sea level.

Latitude 31° 27' 12"
Longitude 89° 17' 05"

FCC Digital File Number: BMPCDT-20020306AAN. Granted: October 29, 2002.

Note: Latitude and longitude coordinates shown are based on the North American Datum of 1927 (NAD 27) as currently required by the Mass Media Bureau of the FCC.

Satellite Earth Stations: Transmitter RCA; Harris, 8-meter; Harris, 3.5-meter; M/A-Corn, Harris, Avcom receivers.

News Service: AP.

Ownership: Raycom Media Inc. (Group Owner).

Began Operation: June 8, 1956. First broadcast on Ch. 9. Two months later WDSU-TV, New Orleans, acquired 51% interest, with remaining 49% being held equally by 4 founding partners, Dave A. & Harold M. Matison and Milton J. & Alvin H. Fine (Television Digest, Vol. 12:31, 38). Plant was sold to owners, who held CP for Ch. 7, Laurel, MS; when WDSU-TV received FCC authorization to shift WAFB-TV, Baton Rouge from Ch. 28 to Ch. 9 pending outcome of hearings, new owners began operation on Ch. 7 September 3, 1959 (Vol. 13:44; 15:36). Sale of 43.75% to S. A. Rosenbaum as well as stock to Marvin Reuben & Jerry P. Keith by William S. Smylie family approved by FCC December 7, 1960 (Vol. 16:49, 50). Sale to Beam Communications approved by FCC July 27, 1983. Sale to Federal Broadcasting Company approved by FCC August 2, 1990. Sale to Raycom Media Inc. approved by FCC September 24, 1996.

Represented (sales): Katz Continental Television.

Represented (legal): Covington & Burling.

Represented (engineering): Carl T. Jones Corp.

Personnel:

Jim Cameron, Vice President & General Manager.

Ted Palmer, General Sales Manager.

Dickie Mauldin, Local Sales Manager.

Cindy Smith, Local Sales Manager.

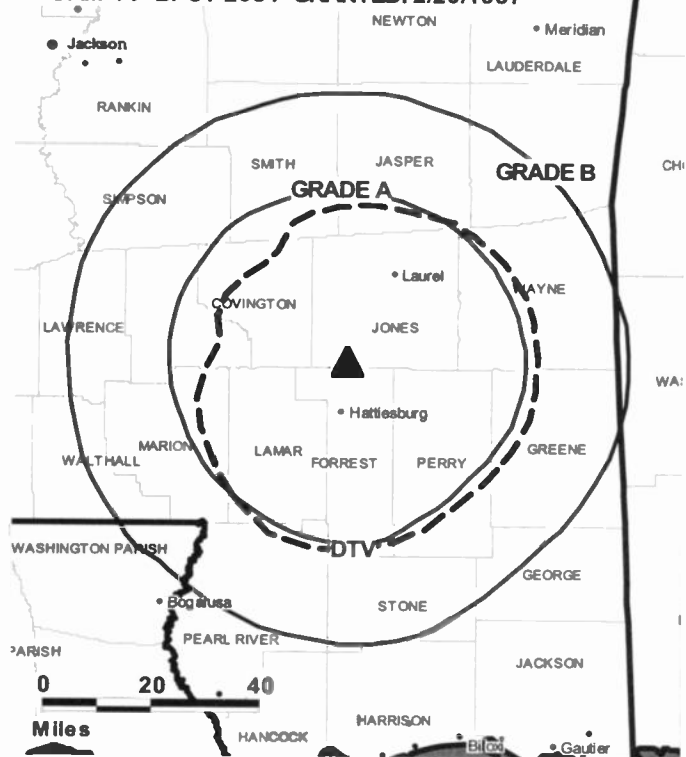
Wanda Morrison, National Sales Manager.

Randy Swan, News Director.

Jim Wilkinson, Chief Engineer.

Bobby Smith, Assistant Chief Engineer.

WDAM-TV BPCT-2031 GRANTED: 2/20/1957



© 2007 Warren Communications News

Pam Napier, Business Manager.

Brenda Parker, Promotion Director.

Louis Young, Production Manager.

Pam McGovern, Creative Services Director.

Betty Young, Traffic Manager.

Beth McAlexander, Human Resources Director.

Rates: Dn request.

City of License: Laurel. **Station OMA:** Hattiesburg-Laurel, MS. **Rank:** 165.

Circulation © 2006 Nielsen. Coverage based on Nielsen study.

| GrandTotal | Cable TV Households | Non-cable TV Households | Total TV Households |
|-----------------------------------|---------------------|-------------------------|---------------------|
| Estimated Station Totals * | 81,130 | 67,520 | 148,650 |
| Average Weekly Circulation (2006) | 51,290 | 25,188 | 76,478 |
| Average Daily Circulation (2006) | | | 48,787 |
| Station DMA Total | Cable TV Households | Non-cable TV Households | Total TV Households |
| Estimated Station Totals * | 56,690 | 48,310 | 105,000 |
| Average Weekly Circulation (2006) | 46,251 | 23,232 | 69,483 |
| Average Daily Circulation (2006) | | | 46,620 |
| Other DMA Total | Cable TV Households | Non-cable TV Households | Total TV Households |
| Estimated Station Totals * | 24,440 | 19,210 | 43,650 |
| Average Weekly Circulation (2006) | 5,039 | 1,956 | 6,995 |
| Average Daily Circulation (2006) | | | 2,167 |

*Estimated station totals are sums of the Nielsen TV and Cable TV household estimates for each county in which the station registers viewing of more than 5% as per the Nielsen Survey Methods.

WRBJ
Ch. 34

Network Service: CW.

Licensee: Roberts Broadcasting of Jackson, MS LLC, 1408 N. Kingshighway Blvd., Suite 300, St. Louis, MD 63113.

Studio: 745 N. State St., Jackson, MS 39202.

Mailing Address: 745 N. State St., Jackson, MS 39202.

Phone: 601-974-5701. **Fax:** 601-974-5711.

Web Site: <http://www.upn46std.com>

Technical Facilities: Channel No. 34 (590-596 MHz). Authorized power: 1400-kw max. visual, aural. Antenna: 1229-ft above av. terrain, 1242-ft. above ground, 1644-ft. above sea level.

| | | | |
|-----------|-----|-----|-----|
| Latitude | 32° | 07' | 18" |
| Longitude | 89° | 32' | 52" |

Note: Latitude and longitude coordinates shown are based on the North American Datum of 1927 (NAD 27) as currently required by the Mass Media Bureau of the FCC.

Ownership: Roberts Broadcasting Co.

Began Operation: January 6, 2006.

Represented (legal): Dow, Lohnes & Albertson PLLC.

Personnel:

Mike Madigan, General Manager.

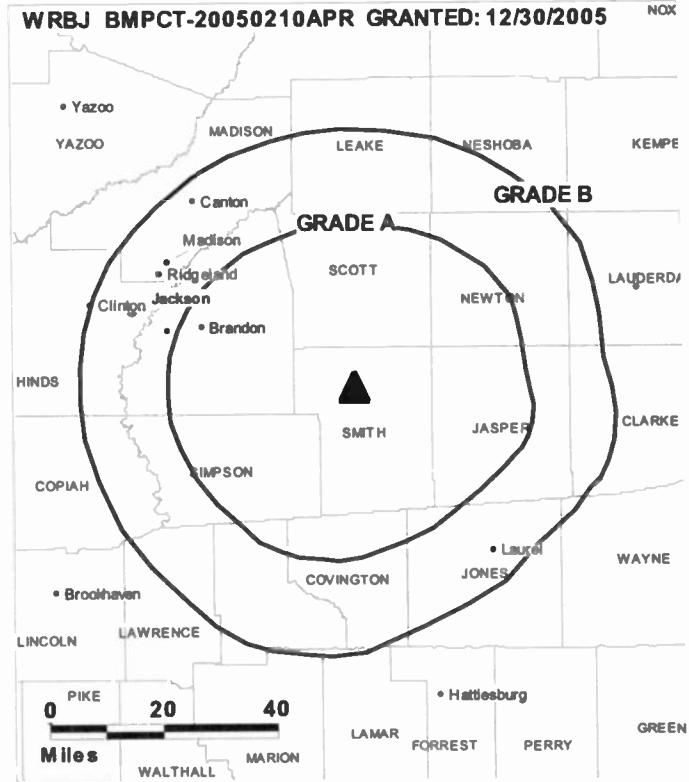
Charles Flowers, Chief Engineer.

City of License: Magee. **Station DMA:** Jackson, MS. **Rank:** 87.



FULLY SEARCHABLE • CONTINUOUSLY UPDATED • DISCOUNT RATES FOR PRINT PURCHASERS

For more information call 800-771-9202 or visit www.warren-news.com



© 2007 Warren Communications News

Circulation © 2006 Nielsen. Coverage based on Nielsen study.

| GrandTotal | Cable TV Households | Non-cable TV Households | Total TV Households |
|-----------------------------------|------------------------|----------------------------|------------------------|
| Estimated Station Totals * | 80,380 | 0 | 80,380 |
| Average Weekly Circulation (2006) | 5,090 | 0 | 5,090 |
| Average Daily Circulation (2006) | | | 928 |

| Station OMA Total | Cable TV Households | Non-cable TV Households | Total TV Households |
|-----------------------------------|------------------------|----------------------------|------------------------|
| Estimated Station Totals * | 80,380 | 0 | 80,380 |
| Average Weekly Circulation (2006) | 5,090 | 0 | 5,090 |
| Average Daily Circulation (2006) | | | 928 |

*Estimated station totals are sums of the Nielsen TV and Cable TV household estimates for each county in which the station registers viewing of more than 5% as per the Nielsen Survey Methods.

WGBC
Ch. 30

Network Service: NBC.

Licensee: Robert M. Ledbetter Enterprises LLC, PO Box 350, Tupelo, MS 38802.

Studio: 1151 Crestview Circle, Meridian, MS 39301.

Mailing Address: Box 2424, Meridian, MS 39302-2424.

Phone: 601-693-2424. **Fax:** 601-693-9889.

Web Site: <http://www.wgbctv.com>

Technical Facilities: Channel No. 30 (566-572 MHz). Authorized power: 1600-kw max. visual, 160-kw aural. Antenna: 614-ft above av. terrain, 318-ft. above ground, 1049-ft. above sea level.

Latitude 32° 19' 34"
Longitude 88° 41' 12"

Transmitter: 0.8-mi. S of Meridian at 4608 Skyland Dr.

Digital Facilities: Channel No. 31 (572-578 MHz). Power: 1000-kw max. visual. Antenna: 600-ft above av. terrain, 358-ft. above ground.

Latitude 32° 19' 39.5"
Longitude 88° 41' 31.2"

FCC Digital File Number: BPCDT-19990921AAN. Granted: January 11, 2001.

Note: Latitude and longitude coordinates shown are based on the North American Datum of 1927 (NAD 27) as currently required by the Mass Media Bureau of the FCC.

Multichannel TV Sound: Stereo only.

Satellite Earth Stations: Harris, 8-meter Ku-band; Andrew, 3.7-meter Ku-band; Scientific-Atlanta, 4.5-meter Ku & C-band; Harris, 4.5-meter Ku-band; Harris receivers.

News Service: AP.

LMA: Local marketing agreement with WMDN (C), Meridian.

Ownership: Robert M. Ledbetter Jr.

Began Operation: September 30, 1982. Sale to present owner by Global Communications Inc. approved by FCC April 21, 2006. Transfer of control by Global from H. Alex Shields Jr. Estate to Phyllis Shields Nuckolls as Administratrix approved by FCC April 19, 2005. Transfer of control by Global from Charles L. Young Sr. to H. Alex Shields Jr. approved by FCC April 21, 1994. Sale to Global Communications Inc. by TV-3 Inc. approved by FCC March 12, 1991.

Represented (sales): Millennium Sales & Marketing.

Represented (legal): Garvey Schubert Barer.

Personnel:

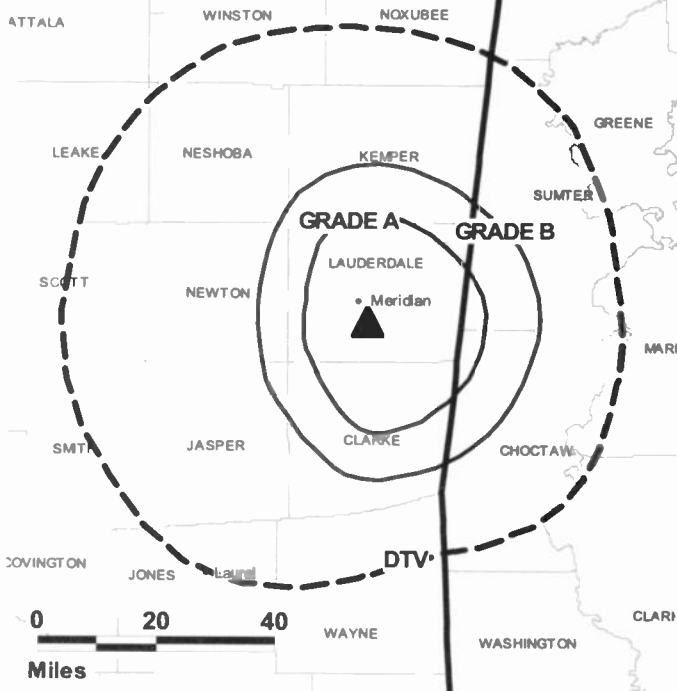
Robert M. Ledbetter Jr., General Manager.

Ray Denton, Station Manager & Chief of Operations.

Highest 30 Sec. Rate: \$400.

City of License: Meridian. **Station DMA:** Meridian, MS. **Rank:** 185.

WGBC BPCT-19910614KE GRANTED: 7/17/1991



© 2007 Warren Communications News

Circulation © 2006 Nielsen. Coverage based on Nielsen study.

| GrandTotal | Cable TV Households | Non-cable TV Households | Total TV Households |
|-----------------------------------|------------------------|----------------------------|------------------------|
| Estimated Station Totals * | 39,560 | 44,370 | 83,930 |
| Average Weekly Circulation (2006) | 18,395 | 10,003 | 28,398 |
| Average Daily Circulation (2006) | | | 10,530 |
| Station DMA Total | Cable TV Households | Non-cable TV Households | Total TV Households |
| Estimated Station Totals * | 32,910 | 34,650 | 67,560 |
| Average Weekly Circulation (2006) | 16,598 | 9,293 | 25,891 |
| Average Daily Circulation (2006) | | | 9,921 |
| Other DMA Total | Cable TV Households | Non-cable TV Households | Total TV Households |
| Estimated Station Totals * | 6,650 | 9,720 | 16,370 |
| Average Weekly Circulation (2006) | 1,797 | 710 | 2,507 |
| Average Daily Circulation (2006) | | | 609 |

*Estimated station totals are sums of the Nielsen TV and Cable TV household estimates for each county in which the station registers viewing of more than 5% as per the Nielsen Survey Methods.

WGBC-DT
Ch. 31

Network Service: NBC.

Grantee: Robert M. Ledbetter Enterprises LLC, PO Box 350, Tupelo, MS 38802.

Studio: 1151 Crestview Circle, Meridian, MS 39301.

Mailing Address: Box 2424, Meridian, MS 39302.

Phone: 601-693-2424. **Fax:** 601-693-7126.

Web Site: <http://www.wgbcvtv.com>

Technical Facilities: Channel No. 31 (572-578 MHz). Authorized power: 1000-kw max. visual. Antenna: 600-ft above av. terrain, 358-ft. above ground.

| | | | |
|-----------|-----|-----|-------|
| Latitude | 32° | 19' | 39.5" |
| Longitude | 88° | 41' | 31.2" |

Note: Latitude and longitude coordinates shown are based on the North American Datum of 1927 (NAD 27) as currently required by the Mass Media Bureau of the FCC.

Ownership: Robert M. Ledbetter Jr.

Began Operation: Station operating under Special Temporary Authority at 4.9-kw max. visual; no on-air date

Represented (legal): Garvey Schubert Barer.

Represented (sales): Millennium Sales & Marketing.

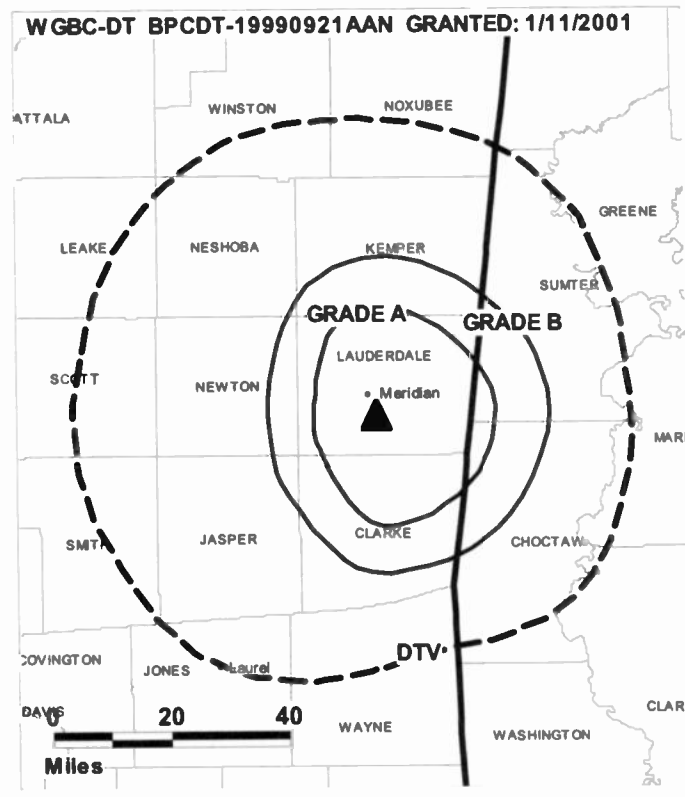
Personnel:

Robert M. Ledbetter Jr., General Manager.

Ray Denton, Station Manager & Chief of Operations.

City of License: Meridian. **Station DMA:** Meridian, MS. **Rank:** 185.

Nielsen Data: Not available.



© 2007 Warren Communications News

WMDN
Ch. 24

Network Service: CBS.

Licensee: WMDN Inc., PO Box 2424, Meridian, MS 39302.

Studio: 1151 Crestview Circle, Meridian, MS 39301.

Mailing Address: 1151 Crestview Circle, Meridian, MS 39301.

Phone: 601-693-2424. **Fax:** 601-693-7126.

E-mail: operations@wmdn.net

Web Site: http://www.wmdntv.com

Technical Facilities: Channel No. 24 (530-536 MHz). Authorized power: 745-kw max. & 621-kw horizontal visual, 75.6-kw & 63.1-kw horizontal aural. Antenna: 610-ft above av. terrain, 368-ft. above ground, 1049-ft. above sea level.

Latitude 32° 19' 40"
Longitude 88° 41' 28"

Transmitter: 1151 Crestview Circle, Meridian.

Digital Facilities: Channel No. 26 (542-548 MHz). Power: 1000-kw max. visual. Antenna: 542-ft above av. terrain, 300-ft. above ground.

Latitude 32° 19' 39.54"
Longitude 88° 41' 31.24"

FCC Digital File Number: BPCDT-990820KE. Granted: January 10, 2001.

Note: Latitude and longitude coordinates shown are based on the North American Datum of 1927 (NAD 27) as currently required by the Mass Media Bureau of the FCC.

Satellite Earth Stations: Transmitter Townsend; Scientific-Atlanta, 7-meter C-band; Vertex, 4.5-meter Ku-band; Scientific-Atlanta, 4.5-meter C-band; Prodelin, 4.5-meter C-band; Prodelin, 5-meter C-band; Scientific-Atlanta, Microdyne, M/A-Corn receivers.

News Service: AP.

LMA: Local marketing agreement with WGBC (N), Meridian.

Ownership: Estate of Frank K. Spain.

Began Operation: June 10, 1968. Left air October 13, 1970. Sale to Frank Spain, et al., by Delta Communications Corp. approved by FCC March 23, 1972. Resumed operation December 6, 1972. Sale to Meridian Broadcasting Partners approved by FCC August 15, 1985. Left air April 30, 1992. Resumed operation April 28, 1994 under ownership of Frank K. Spain. Involuntary transfer to present owner approved by FCC July 18, 2006.

Represented (sales): Millennium Sales & Marketing.

Represented (legal): Haley, Bader & Potts PLC.

Personnel:

Susan Ross, Station Manager.

Jet Scarbrough, Operations Manager.

Terry Graham, News Director.

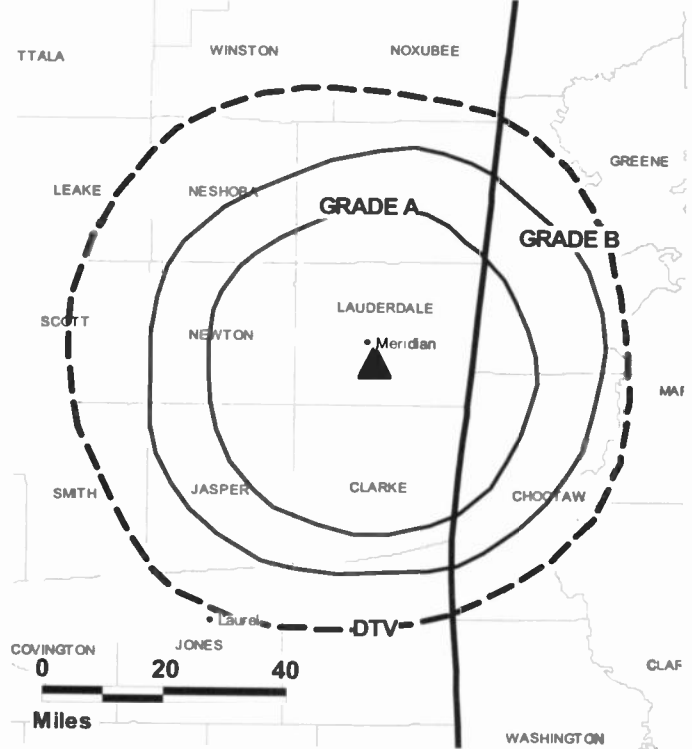
Carol Lisembe, Business Manager.

Clyde Walker, Engineering Director.

Renee Williams, Program Director.

Tim Garrett, Production & Creative Services Director.

WMDN BPCT-19920325KI GRANTED: 6/30/1992



Linda Jenkins, Traffic Manager.

Rates: On request.

City of License: Meridian. **Station DMA:** Meridian, MS. **Rank:** 185.

Circulation © 2006 Nielsen. Coverage based on Nielsen study.

| GrandTotal | Cable TV Households | Non-cable TV Households | Total TV Households |
|-----------------------------------|---------------------|-------------------------|---------------------|
| Estimated Station Totals * | 32,910 | 38,940 | 71,850 |
| Average Weekly Circulation (2006) | 17,521 | 11,303 | 28,824 |
| Average Daily Circulation (2006) | | | 13,187 |
| Station DMA Total | Cable TV Households | Non-cable TV Households | Total TV Households |
| Estimated Station Totals * | 32,910 | 34,650 | 67,560 |
| Average Weekly Circulation (2006) | 17,521 | 10,917 | 28,438 |
| Average Daily Circulation (2006) | | | 13,063 |
| Other DMA Total | Cable TV Households | Non-cable TV Households | Total TV Households |
| Estimated Station Totals * | 0 | 4,290 | 4,290 |
| Average Weekly Circulation (2006) | 0 | 386 | 386 |
| Average Daily Circulation (2006) | | | 124 |

*Estimated station totals are sums of the Nielsen TV and Cable TV household estimates for each county in which the station registers viewing of more than 5% as per the Nielsen Survey Methods.

WMDN-DT
Ch. 26

Network Service: CBS.

Grantee: WMDN Inc., Box 2424, Meridian, MS 39302.

Studio: 1151 Crestview Circle, Meridian, MS 39301.

Mailing Address: 1151 Crestview Circle, Meridian, MS 39301.

Phone: 601-693-2424. **Fax:** 601-693-7126.

E-mail: operations@wmdn.net

Web Site: http://www.wmdntv.com

Technical Facilities: Channel No. 26 (542-548 MHz). Authorized power: 1000-kw max. visual. Antenna: 542-ft above av. terrain, 300-ft. above ground.

| | | | |
|-----------|-----|-----|--------|
| Latitude | 32° | 19' | 39.54" |
| Longitude | 88° | 41' | 31.24" |

Transmitter: 1151 Crestview Circle, Meridian.

Note: Latitude and longitude coordinates shown are based on the North American Datum of 1927 (NAD 27) as currently required by the Mass Media Bureau of the FCC.

Ownership: Estate of Frank K. Spain.

Began Operation: Station operating under Special Temporary Authority at 3.98-kw max. visual; no on-air date

Represented (sales): Millennium Sales & Marketing.

Personnel:

Susan Ross, Station Manager.

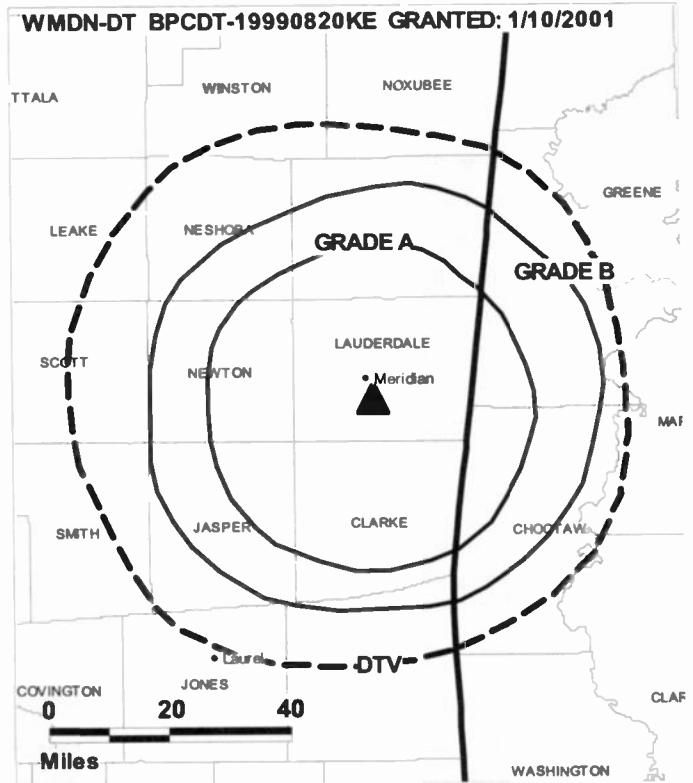
Jet Scarbrough, Operations Manager.

Terry Graham, News Director.

Clyde Walker, Engineering Director.

Carol Lisenbe, Business Manager.

Renee Williams, Program Director.



© 2007 Warren Communications News

Tim Garrett, Production & Creative Services Director.

Linda Jenkins, Traffic Manager.

City of License: Meridian. **Station DMA:** Meridian, MS. **Rank:** 185.

Nielsen Data: Not available.

WTOK-DT
Ch. 49

Network Service: CW, MNT, FOX, ABC.

Grantee: Gray Television Licensee Inc., 1750 K St. NW, Suite 1200, Washington, DC 20005.

Studio: 815 23rd Ave., Meridian, MS 39301.

Mailing Address: Box 2988, Meridian, MS 39301.

Phone: 601-693-1441. **Fax:** 601-483-3266.

E-mail: tim.walker@wtok.com

Web Site: http://www.wtok.com

Technical Facilities: Channel No. 49 (680-686 MHz). Authorized power: 400-kw max. visual, aural. Antenna: 448-ft above av. terrain, 200-ft. above ground, 868-ft. above sea level.

| | | | |
|-----------|-----|-----|-----|
| Latitude | 32° | 19' | 38" |
| Longitude | 88° | 41' | 28" |

Note: Latitude and longitude coordinates shown are based on the North American Datum of 1927 (NAD 27) as currently required by the Mass Media Bureau of the FCC.

Ownership: Gray Television Inc. (Group Owner).

Began Operation: October 18, 2002. Station operating under Special Temporary Authority at 85-kw max. visual.

Represented (legal): Wiley, Rein & Fielding.

Represented (sales): Continental Television Sales.

Personnel:

Tim Walker, General Manager.

Jim Williams, Production Manager.

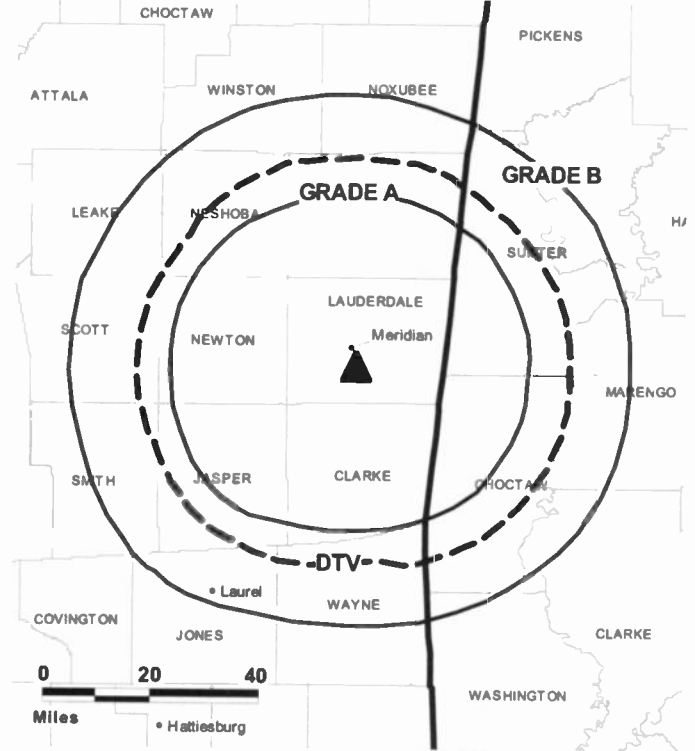
Deanna Denson, Local Sales Manager.

John Johnson, News Director.

Brad LeBrun, Chief Engineer.

Roy Givens, Business Manager.

WTOK-DT BPCDT-20060119ABL GRANTED: 2/21/2006



© 2007 Warren Communications News

Cassandra Turney, Program Manager.

Jill Walker, Promotion Director.

City of License: Meridian. **Station DMA:** Meridian, MS. **Rank:** 185.

Nielsen Data: Not available.

WTOK-TV
Ch. 11

Network Service: ABC.

Licensee: Gray Television Licensee Inc., 1750 K St. NW, Suite 1200, Washington, DC 20005.

Studio: 815 23rd Ave., Meridian, MS 39301.

Mailing Address: Box 2988, Meridian, MS 39301.

Phone: 601-693-1441. **Fax:** 601-483-3266.

E-mail: tim.walker@wtok.com

Web Site: http://www.wtok.com

Technical Facilities: Channel No. 11 (198-204 MHz). Authorized power: 316-kw visual, 46.8-kw aural. Antenna: 536-ft above av. terrain, 319-ft. above ground, 984-ft. above sea level.

Latitude 32° 19' 38.3"
Longitude 88° 41' 27.8"

Transmitter: U.S. Hwy. 45, 1.8-mi. S of city.

Digital Facilities: Channel No. 49 (680-686 MHz). Power: 400-kw max. visual, aural. Antenna: 448-ft above av. terrain, 200-ft. above ground, 868-ft. above sea level.

Latitude 32° 19' 38"
Longitude 88° 41' 28"

FCC Digital File Number: BPCDT-19991028ADD. Granted: February 21, 2006.

Note: Latitude and longitude coordinates shown are based on the North American Datum of 1927 (NAD 27) as currently required by the Mass Media Bureau of the FCC.

Satellite Earth Stations: Transmitter RCA; Andrew, 7.2-meter C-band; Andrew, 4.5-meter C-band; RCA, Avantek, Andrew receivers.

News Services: CNN Newsource, AP, ABC NewsOne.

Ownership: Gray Television Inc. (Group Owner).

Began Operation: September 26, 1953. Sale to H & C Communications by Robert F. Wright, et al., approved by FCC July 28, 1981 (Television Digest, Vol. 21:14). Sale to Southwest Media Inc. (later United Broadcasting Corporation) approved by FCC October 24, 1984 (Vol. 24:26, 33). Sale to Benedek Broadcasting Co. LLC approved by FCC May 10, 1988 (Vol. 28:15). Sale to present owner by Benedek Broadcasting Co. LLC approved by FCC August 29, 2002 (Vol. 42:14).

Represented (sales): Continental Television Sales.

Represented (legal): Wiley, Rein & Fielding.

Personnel:

Tim Walker, General Manager.

Jim Williams, Production Manager.

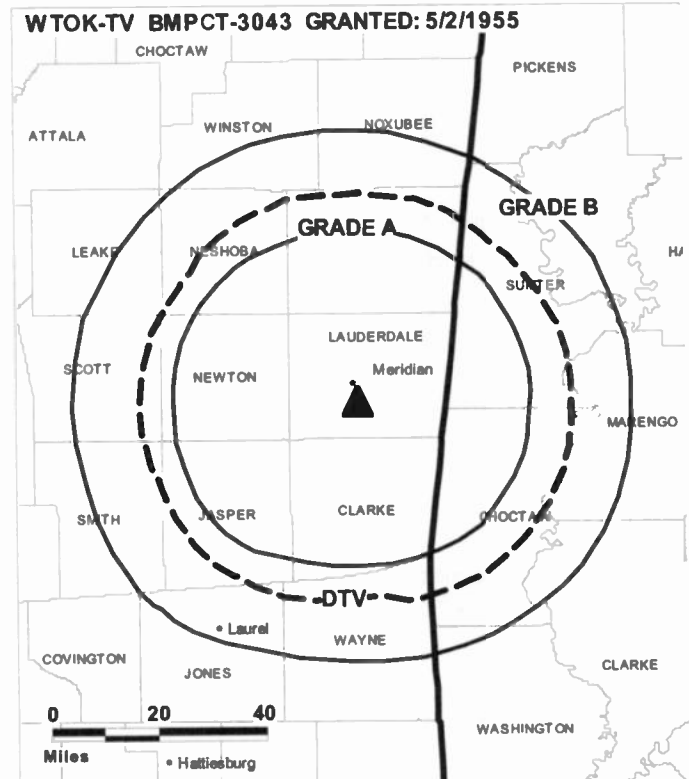
Deanna Denson, Local Sales Manager.

John Johnson, News Director.

Brad LeBrun, Chief Engineer.

Roy Givens, Business Manager.

Cassandra Turney, Program Manager.



Julie Walker, Promotion Director.

Highest 30 Sec. Rate: \$600.

City of License: Meridian. **Station DMA:** Meridian, MS. **Rank:** 185.

Circulation © 2006 Nielsen. Coverage based on Nielsen study.

| GrandTotal | Cable TV Households | Non-cable TV Households | Total TV Households |
|-----------------------------------|---------------------|-------------------------|---------------------|
| Estimated Station Totals * | 52,230 | 52,890 | 105,120 |
| Average Weekly Circulation (2006) | 36,488 | 23,179 | 59,667 |
| Average Daily Circulation (2006) | | | 36,045 |

| Station OMA Total | Cable TV Households | Non-cable TV Households | Total TV Households |
|-----------------------------------|---------------------|-------------------------|---------------------|
| Estimated Station Totals * | 32,910 | 34,650 | 67,560 |
| Average Weekly Circulation (2006) | 27,611 | 20,656 | 48,267 |
| Average Daily Circulation (2006) | | | 32,143 |

| Other OMA Total | Cable TV Households | Non-cable TV Households | Total TV Households |
|-----------------------------------|---------------------|-------------------------|---------------------|
| Estimated Station Totals * | 19,320 | 18,240 | 37,560 |
| Average Weekly Circulation (2006) | 8,877 | 2,523 | 11,400 |
| Average Daily Circulation (2006) | | | 3,902 |

*Estimated station totals are sums of the Nielsen TV and Cable TV household estimates for each county in which the station registers viewing of more than 5% as per the Nielsen Survey Methods.

WNTZ
Ch. 48
(Satellite of KADN, Lafayette)

Network Service: FOX.

Licensee: White Knight Holdings Inc., Debtor In Possession, 700 St. John St., Suite 301, Lafayette, LA 70501.

Studio: 1777 Jackson St., Alexandria, LA 71301.

Mailing Address: 1777 Jackson St., Alexandria, LA 71301.

Phone: 318-443-4700. **Fax:** 318-443-4899.

E-mail: fox48staff@fox48tv.com

Web Site: http://www.fox48tv.com

Technical Facilities: Channel No. 48 (674-680 MHz). Authorized power: 2818-kw max. visual. Antenna: 1037-ft above av. terrain, 1020-ft. above ground, 1076-ft. above sea level.

Latitude 31° 40' 08"
 Longitude 91° 41' 30"

Transmitter: Concordia Parish, 4.3-mi. SW of Dunbarton, near Ballina Oil Field.

Digital Facilities: Channel No. 49 (680-686 MHz). Power: 1000-kw max. visual. Antenna: 1027-ft above av. terrain, 1020-ft. above ground.

Latitude 31° 40' 08"
 Longitude 91° 41' 30"

Note: Latitude and longitude coordinates shown are based on the North American Datum of 1927 (NAD 27) as currently required by the Mass Media Bureau of the FCC.

Satellite Earth Stations: Comtech, 3.8-meter C-band; Comtech, 5-meter C-band; Pinzone receivers.

Ownership: White Knight Holdings Inc., Debtor In Possession (Group Owner).

Began Operation: November 16, 1985. Sale to present owner by Delta Management Corp. approved by FCC June 24, 1998. Sale to Delta Management Corp. by Ozone General Partnership approved by FCC September 25, 1992. Sale to Ozone General Partnership by Associated Broadcasters Inc., Receiver approved by FCC June 1, 1992. Sale to Miss Lou Communications Inc. by Associated was approved by FCC January 19, 1989, but never consummated. Involuntary assignment to Associated Broadcasters Inc., Receiver from MSLA Broadcasting Inc. approved by FCC October 27, 1987.

Represented (sales): Millennium Sales & Marketing.

Represented (legal): Pillsbury Winthrop Shaw Pittman LLP.

Represented (engineering): Peter V. Gureckis & Associates.

Personnel:

Sharon Carter, General Manager.

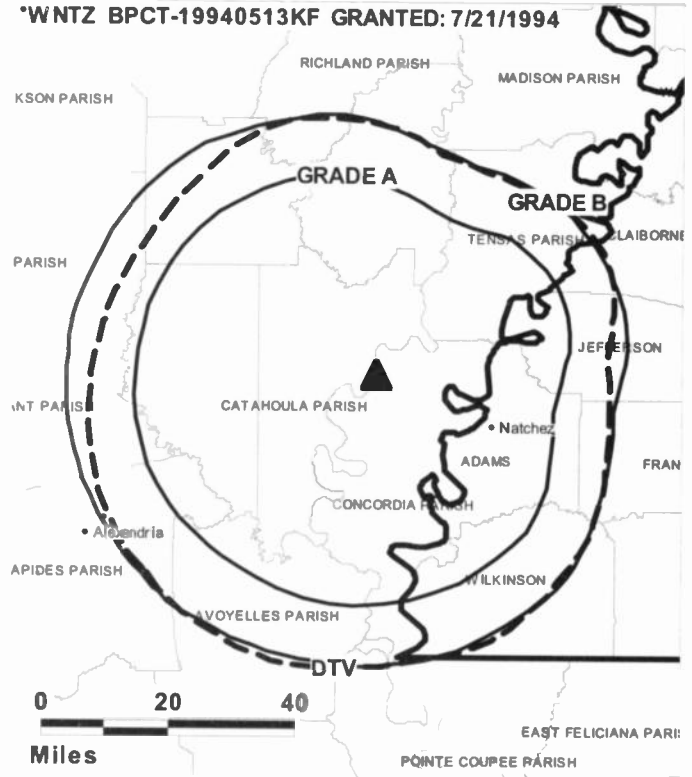
Al Smiley, Sales Manager.

Tony Guillory, Chief Engineer.

Vickie Chapman, Program & Traffic Manager.

Highest 30 Sec. Rate: \$500.

*WNTZ BPCT-19940513KF GRANTED: 7/21/1994



© 2007 Warren Communications News

City of License: Natchez. **Station DMA:** Alexandria, LA. **Rank:** 179.

Circulation © 2006 Nielsen. Coverage based on Nielsen study.

| Grand Total | Cable TV Households | Non-cable TV Households | Total TV Households |
|-----------------------------------|---------------------|-------------------------|---------------------|
| Estimated Station Totals * | 72,430 | 30,610 | 103,040 |
| Average Weekly Circulation (2006) | 30,733 | 3,464 | 34,197 |
| Average Daily Circulation (2006) | | | 12,087 |
| Station DMA Total | Cable TV Households | Non-cable TV Households | Total TV Households |
| Estimated Station Totals * | 58,480 | 16,820 | 75,300 |
| Average Weekly Circulation (2006) | 25,100 | 2,371 | 27,471 |
| Average Daily Circulation (2006) | | | 9,241 |
| Other DMA Total | Cable TV Households | Non-cable TV Households | Total TV Households |
| Estimated Station Totals * | 13,950 | 13,790 | 27,740 |
| Average Weekly Circulation (2006) | 5,633 | 1,093 | 6,726 |
| Average Daily Circulation (2006) | | | 2,846 |

*Estimated station totals are sums of the Nielsen TV and Cable TV household estimates for each county in which the station registers viewing of more than 5% as per the Nielsen Survey Methods.

WNTZ-DT
Ch. 49

Network Service: MNT, FOX.

Grantee: White Knight Holdings Inc., Debtor In Possession, 700 St. John St., Suite 301, Lafayette, LA 70501.

Studio: 1777 Jackson St., Alexandria, LA 71301.

Mailing Address: 1777 Jackson St., Alexandria, LA 71301.

Phone: 318-443-4700. **Fax:** 318-443-4899.

E-mail: fox48staff@fox48tv.com

Web Site: http://www.fox48tv.com

Technical Facilities: Channel No. 49 (680-686 MHz). Authorized power: 1000-kw max. visual. Antenna: 1027-ft above av. terrain, 1020-ft. above ground.

| | | | |
|-----------|-----|-----|-----|
| Latitude | 31° | 40' | 08" |
| Longitude | 91° | 41' | 30" |

Requests modification of CP for change to 790-kw max. visual, 1801-ft above av. terrain, 1866-ft. above ground; lat. 31° 52' 33", long. 90° 54' 35", BMPCDT-20011116ABJ.

Note: Latitude and longitude coordinates shown are based on the North American Datum of 1927 (NAD 27) as currently required by the Mass Media Bureau of the FCC.

Ownership: White Knight Holdings Inc., Debtor In Possession (Group Owner).

Began Operation: Station operating under Special Temporary Authority at 1-kw max. visual; no on-air date

Represented (legal): Pillsbury Winthrop Shaw Pittman LLP.

Represented (sales): Millennium Sales & Marketing.

Personnel:

Sharon Carter, General Manager.

Al Smiley, Sales Manager.

Tony Gufflory, Chief Engineer.



© 2007 Warren Communications News

Vickie Chapman, Program & Traffic Manager.

City of License: Natchez. **Station DMA:** Alexandria, LA. **Rank:** 179.

Nielsen Data: Not available.

WTVA
Ch. 9

Network Service: NBC.

Licensee: WTVA Inc., PO Box 350, Tupelo, MS 38802.

Studio: 1359 Road 681, Saltillo, MS 38866.

Mailing Address: PO Box 350, Tupelo, MS 38802.

Phone: 662-842-7620. **Fax:** 662-844-7061.

E-mail: psullivan@wtva.com

Web Site: http://www.wtva.com

Technical Facilities: Channel No. 9 (186-192 MHz). Authorized power: 316-kw visual, 31.6-kw aural. Antenna: 1780-ft above av. terrain, 1590-ft. above ground, 2170-ft. above sea level.

Latitude 33° 47' 40"
Longitude 89° 05' 16"

Transmitter: 2.1-mi. NW of Woodland.

Digital Facilities: Channel No. 8 (180-186 MHz). Power: 257-kw visual. Antenna: 1732-ft above av. terrain, 1490-ft. above ground, 2070-ft. above sea level.

Latitude 33° 47' 40"
Longitude 89° 05' 16"

Note: Latitude and longitude coordinates shown are based on the North American Datum of 1927 (NAD 27) as currently required by the Mass Media Bureau of the FCC.

SNG Mobile Dish: Hubcom, Ku-band.

News Service: AP.

LMA: Local marketing agreement with WLDV-TV (F), West Point, MS.

Ownership: WTVA Inc. (Group Owner).

Began Operation: March 18, 1957. Transfer of control from Frank K. Spain to Mary Jane Spain approved by FCC July 13, 2005.

Represented (sales): Continental Television Sales.

Represented (legal): Garvey Schubert Barer.

Personnel:

Jane D. Spain, President & Chief Executive Officer.

Mark Ledbetter, General Manager.

Phil Sullivan, Station Manager.

Jon Ball, Operations Manager.

Larry Harris, General Sales Manager.

Rebecca DeClement, National Sales Manager.

Robert Davidson, News Director.

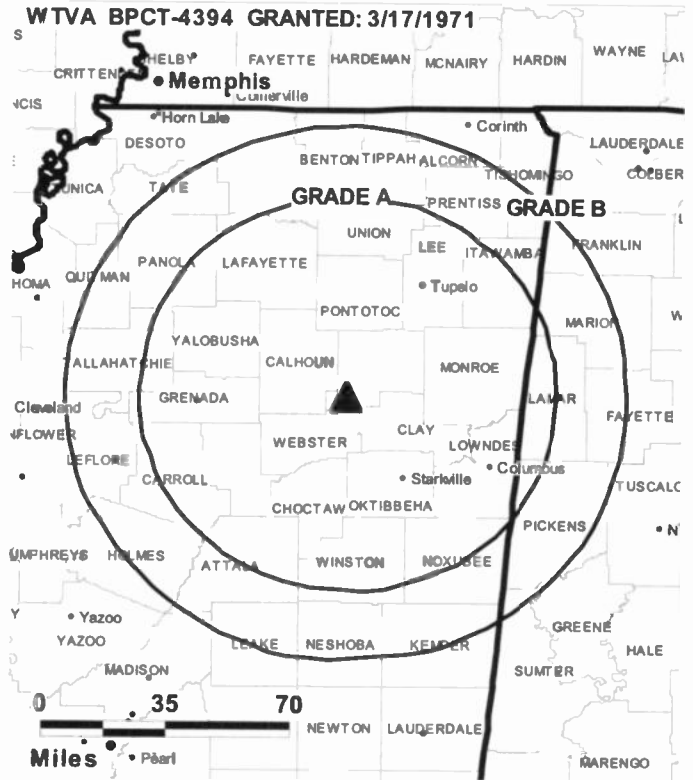
Wendell Robinson, Chief Engineer.

Charles E. Bishop, Program Director.

Kristie Blaes, Promotions & Community Relations Director.

Kristin Buse, Controller.

Shannon Turner, Creative Services Director.



© 2007 Warren Communications News

Donna Barnes, Traffic Manager.

Rates: On request.

City of License: Tupelo. **Station DMA:** Columbus-Tupelo-West Point, MS.

Rank: 132.

Circulation © 2006 Nielsen. Coverage based on Nielsen study.

| GrandTotal | Cable TV Households | Non-cable TV Households | Total TV Households |
|-----------------------------------|---------------------|-------------------------|---------------------|
| Estimated Station Totals * | 165,690 | 139,950 | 305,640 |
| Average Weekly Circulation (2006) | 88,037 | 67,939 | 155,976 |
| Average Daily Circulation (2006) | | | 88,459 |
| Station DMA Total | Cable TV Households | Non-cable TV Households | Total TV Households |
| Estimated Station Totals * | 79,150 | 98,320 | 177,470 |
| Average Weekly Circulation (2006) | 60,907 | 63,383 | 124,290 |
| Average Daily Circulation (2006) | | | 75,500 |
| Other DMA Total | Cable TV Households | Non-cable TV Households | Total TV Households |
| Estimated Station Totals * | 86,540 | 41,630 | 128,170 |
| Average Weekly Circulation (2006) | 27,130 | 4,556 | 31,686 |
| Average Daily Circulation (2006) | | | 12,959 |

*Estimated station totals are sums of the Nielsen TV and Cable TV household estimates for each county in which the station registers viewing of more than 5% as per the Nielsen Survey Methods.

WUFX
Ch. 35

Network Service: MNT.

Licensee: Mississippi Television LLC, 700 St. Johns St., Suite 300, Lafayette, LA 70501.

Studio: Dne Great Place, Jackson, MS 39209.

Mailing Address: Box 6905, Jackson, MS 39209.

Phone: 601-922-1234. **Fax:** 601-922-0268.

E-mail: tedrudolph@jam.rr.com

Web Site: http://www.gomiss.com

Technical Facilities: Channel No. 35 (596-602 MHz). Authorized power: 5000-kw max. visual. Antenna: 830-ft above av. terrain, 801-ft. above ground, 1020-ft. above sea level.

Latitude 32° 19' 35"
Longitude 90° 37' 003"

Note: Latitude and longitude coordinates shown are based on the North American Datum of 1927 (NAD 27) as currently required by the Mass Media Bureau of the FCC.

Ownership: Sheldon Galloway.

Began Operation: April 1, 2004. Per settlement agreement, KB Prime Media LLC became 50% owner of permit with Innovative Television Inc. Sale of remaining 50% interest to KB Prime Media LLC by Innovative Television LLC approved by FCC October 23, 2002. Sale to present owner from KB Prime Media LLC approved by FCC October 3, 2003.

Represented (legal): Goldberg, Godles, Wiener & Wright.

Personnel:

Ted Rudolph, General Manager & Marketing Director.

Mike Madigan, General Sales Manager.

Bob Axtell, Local Sales Manager.

Robert Flanagan, Chief Engineer.

Debra Helberg, Business Manager.

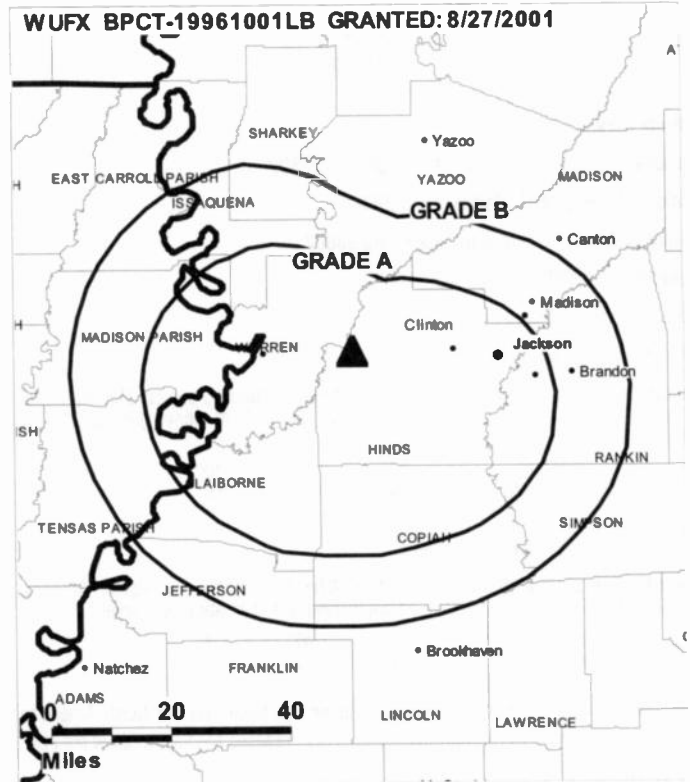
Linda Jacobs, Program Director.

Heather Goode, Promotion Director.

Tim Irving, Production Manager.

Ruth Waddington, Traffic Manager.

City of License: Vicksburg. **Station DMA:** Jackson, MS. **Rank:** 87.



Circulation © 2006 Nielsen. Coverage based on Nielsen study.

| GrandTotal | Cable TV Households | Non-cable TV Households | Total TV Households |
|-----------------------------------|---------------------|-------------------------|---------------------|
| Estimated Station Totals * | 150,860 | 137,930 | 288,790 |
| Average Weekly Circulation (2006) | 60,117 | 41,124 | 101,241 |
| Average Daily Circulation (2006) | | | 33,954 |
| Station DMA Total | Cable TV Households | Non-cable TV Households | Total TV Households |
| Estimated Station Totals * | 150,860 | 137,930 | 288,790 |
| Average Weekly Circulation (2006) | 60,117 | 41,124 | 101,241 |
| Average Daily Circulation (2006) | | | 33,954 |

*Estimated station totals are sums of the Nielsen TV and Cable TV household estimates for each county in which the station registers viewing of more than 5% as per the Nielsen Survey Methods.

WLOV-DT
Ch. 16

Network Service: FOX.

Grantee: Lingard Broadcasting Corp., 1828 L St. NW, Suite 1111, Washington, DC 20036.

Studio: 1359 Rd. 681, Tupelo, MS 38801.

Mailing Address: Box 1732, Tupelo, MS 38802-1732.

Phone: 662-842-7620. **Fax:** 662-844-7061.

E-mail: manager@wlov.com

Web Site: http://www.wlov.com

Technical Facilities: Channel No. 16 (482-488 MHz). Authorized power: 525-kw max. visual. Antenna: 1621-ft above av. terrain, 1378-ft. above ground.

| | | | |
|-----------|-----|-----|-----|
| Latitude | 33° | 47' | 40" |
| Longitude | 89° | 05' | 16" |

Note: Latitude and longitude coordinates shown are based on the North American Datum of 1927 (NAD 27) as currently required by the Mass Media Bureau of the FCC.

LMA: Local marketing agreement with WTVA (N), Tupelo.

Ownership: Lingard Broadcasting Corp. (Group Owner).

Represented (sales): Continental Television Sales.

Personnel:

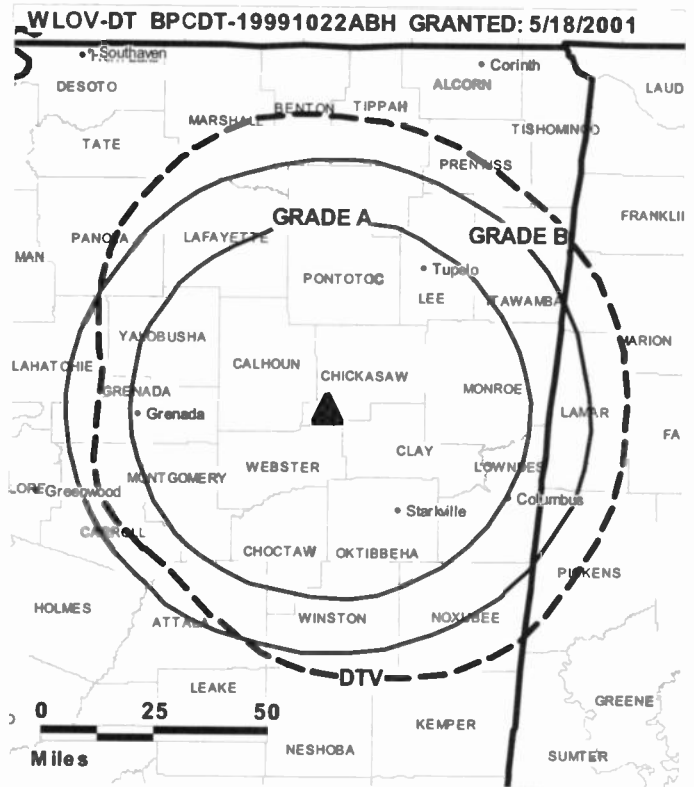
Jack Lingard, President.

Jennifer Dennington, Station Manager.

Charles M. Davis, Chief Engineer.

City of License: West Point. **Station DMA:** Columbus-Tupelo-West Point, MS.

Rank: 132.



Nielsen Data: Not available.

Mississippi — West Point

WLOV-TV

Ch. 27

Network Service: FOX.

Licensee: Lingard Broadcasting Corp., 1828 L St. NW, Suite 1111, Washington, DC 20036.

Studio: 1359 Rd. 681, Tupelo, MS 38801.

Mailing Address: Box 1732, Tupelo, MS 38802-1732.

Phone: 662-842-7620. **Fax:** 662-844-7061.

E-mail: manager@wlov.com

Web Site: http://www.wlov.com

Technical Facilities: Channel No. 27 (548-554 MHz). Authorized power: 2000-kw max. & 468-kw horizontal visual, 200-kw & 46.8-kw horizontal aural. Antenna: 1680-ft above av. terrain, 1441-ft. above ground, 2021-ft. above sea level.

Latitude 33° 47' 40"
Longitude 89° 05' 16"

Transmitter: 2.1-mi. NW of Woodland.

Digital Facilities: Channel No. 16 (482-488 MHz). Power: 525-kw max. visual. Antenna: 1621-ft above av. terrain, 1378-ft. above ground.

Latitude 33° 47' 40"
Longitude 89° 05' 16"

FCC Digital File Number: BPCDT-19991022ABH. Granted: May 18, 2001.

Note: Latitude and longitude coordinates shown are based on the North American Datum of 1927 (NAD 27) as currently required by the Mass Media Bureau of the FCC.

LMA: Local marketing agreement with WTVA (N), Tupelo.

Ownership: Lingard Broadcasting Corp. (Group Owner).

Began Operation: May 29, 1983.

Represented (sales): Continental Television Sales.

Represented (legal): Robert E. Levine.

Personnel:

Jack Lingard, President.

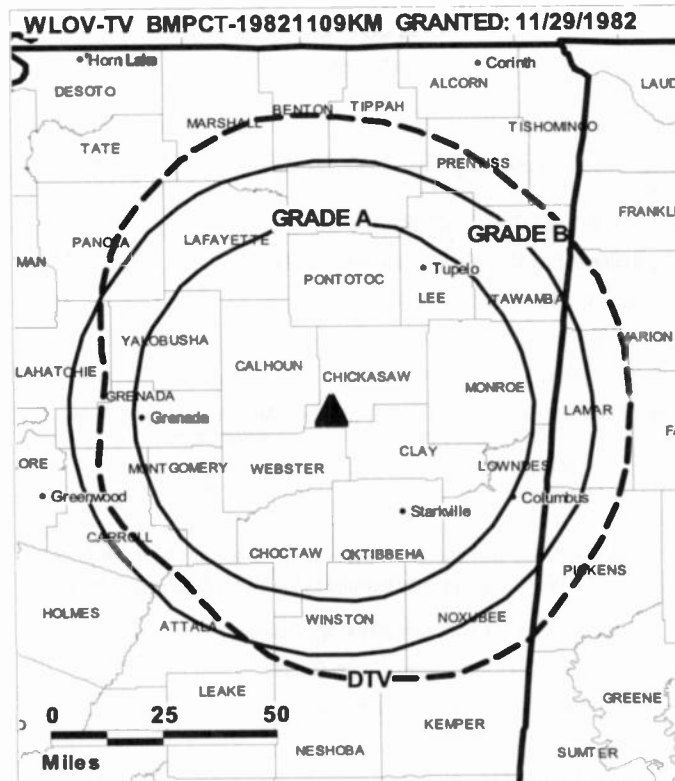
Jennifer Dennington, Station Manager.

Charles M. Davis, Chief Engineer.

Rates: On request.

City of License: West Point. **Station DMA:** Columbus-Tupelo-West Point, MS.

Rank: 132.

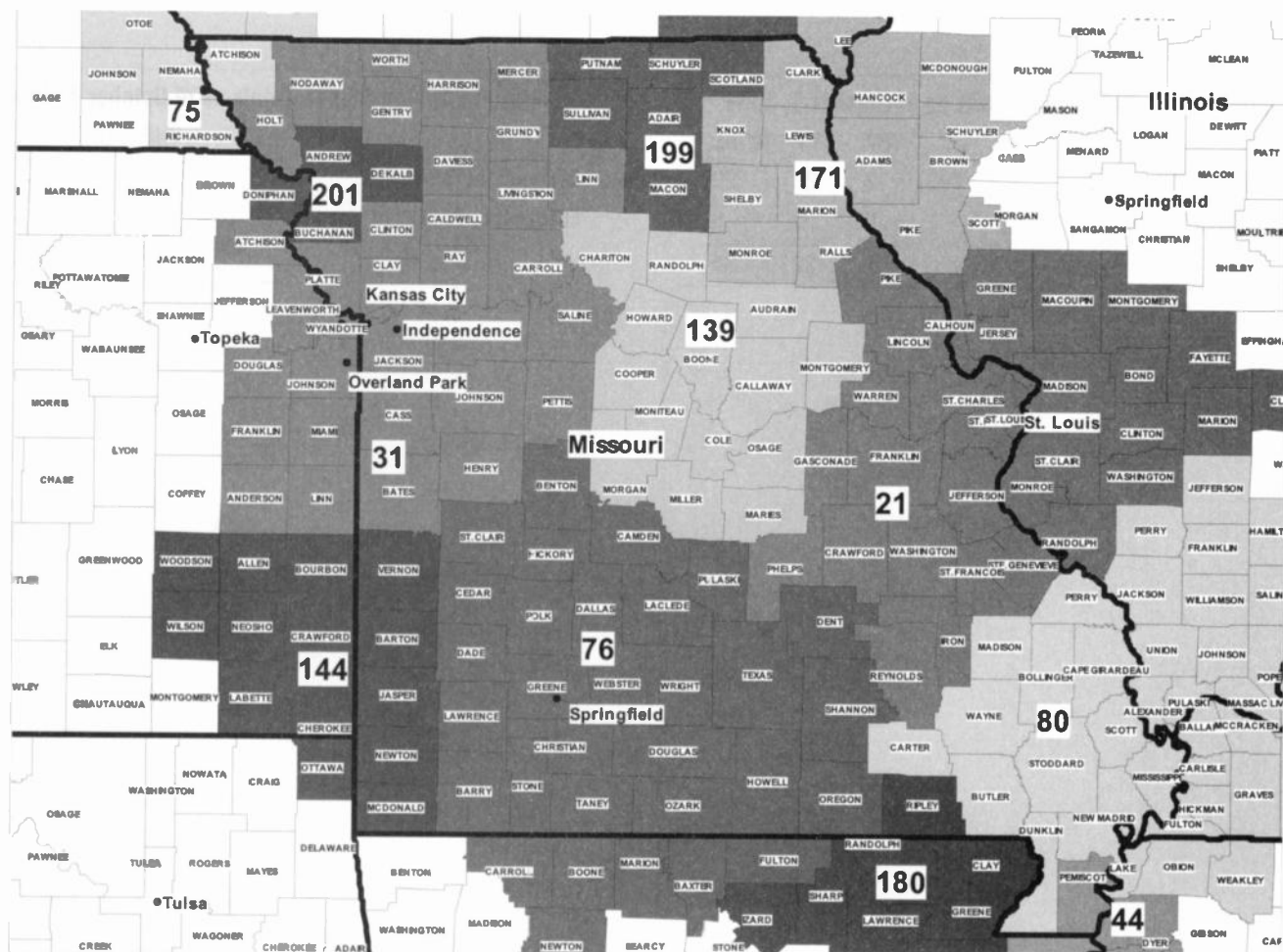


© 2007 Warren Communications News

Circulation © 2006 Nielsen. Coverage based on Nielsen study.

| GrandTotal | Cable TV Households | Non-cable TV Households | Total TV Households |
|-----------------------------------|------------------------|----------------------------|------------------------|
| Estimated Station Totals * | 103,840 | 109,800 | 213,640 |
| Average Weekly Circulation (2006) | 51,167 | 38,588 | 89,755 |
| Average Daily Circulation (2006) | | | 34,629 |
| Station OMA Total | Cable TV Households | Non-cable TV Households | Total TV Households |
| Estimated Station Totals * | 79,150 | 98,320 | 177,470 |
| Average Weekly Circulation (2006) | 41,713 | 37,859 | 79,572 |
| Average Daily Circulation (2006) | | | 31,560 |
| Other OMA Total | Cable TV Households | Non-cable TV Households | Total TV Households |
| Estimated Station Totals * | 24,690 | 11,480 | 36,170 |
| Average Weekly Circulation (2006) | 9,454 | 729 | 10,183 |
| Average Daily Circulation (2006) | | | 3,069 |

* Estimated station totals are sums of the Nielsen TV and Cable TV household estimates for each county in which the station registers viewing of more than 5% as per the Nielsen Survey Methods.



© 2007 Warren Communications News

| MARKET | NIELSEN OMA TV HOUSEHOLDS | RANK | MARKET AREA COMMERCIAL STATIONS |
|--|---------------------------|------|--|
| St. Louis, MO | 1,228,980 | 21 | KDNL-DT (31); KDNL-TV (30); KMOV (4); KMOV-DT (56); KNLC (24); KNLC-DT (14); KPLR-DT (26); KPLR-TV (11); KSDK (5); KSDK-DT (35); KTVI (2); KTVI-DT (43); WPXS (13); WPXS-DT (21); WRBU (46); WRBU-DT (47) |
| Kansas City, MO | 913,280 | 31 | KCTV (5); KCTV-DT (24); KCWE (29); KCWE-DT (31); KMBC-DT (7); KMBC-TV (9); KMCI (38); KMCI-DT (36); KPXE (50); KPXE-DT (51); KSHB-DT (42); KSHB-TV (41); KSMO-DT (47); KSMO-TV (62); WDAF-DT (34); WDAF-TV (4) |
| Memphis, TN | 664,290 | 44 | WBUY-DT (41); WBUY-TV (40); WHBQ-DT (53); WHBQ-TV (13); WLMT (30); WLMT-DT (31); WMC-DT (52); WMC-TV (5); WPTY-DT (25); WPTY-TV (24); WPXX-DT (51); WPXX-TV (50); WREG-DT (28); WREG-TV (3) |
| Omaha, NE | 403,560 | 75 | KETV (7); KETV-DT (20); KMTV (3); KMTV-DT (45); KPTM (42); KPTM-DT (43); KXVO (15); KXVO-DT (38); WOWT-DT (22); WOWT-TV (6) |
| Springfield, MO | 402,310 | 76 | KOLR (10); KOLR-DT (52); KSFX-DT (28); KSFX-TV (27); KSPR (33); KSPR-DT (19); KWBM (31); KYTV (3); KYTV-DT (44) |
| Paducah, KY-Cape Girardeau-Harrisburg, MO-Mount Vernon, IL | 384,510 | 80 | KBSI (23); KBSI-DT (22); KFVS-DT (57); KFVS-TV (12); KPOB-TV (15); WDKA (49); WDKA-DT (50); WPSD-DT (32); WPSD-TV (6); WSIL-DT (34); WSIL-TV (3); WTCT (27); WTCT-DT (17) |
| Columbia-Jefferson City, MO | 170,260 | 139 | KMIZ (17); KMIZ-DT (22); KNLJ (25); KNLJ-DT (20); KOMU-DT (36); KOMU-TV (8); KRCG (13); KRCG-DT (12) |
| Joplin, MO-Pittsburg, KS | 154,640 | 144 | KFJX (14); KOAM-DT (13); KOAM-TV (7); KODE-DT (43); KODE-TV (12); KSNF (16); KSNF-DT (46) |
| Quincy, IL-Hannibal, MO-Keokuk, IA | 103,690 | 171 | KHQA-DT (29); KHQA-TV (7); WGEM-DT (54); WGEM-TV (10); WTJR (16); WTJR-DT (32) |
| Jonesboro, AR | 89,500 | 180 | KAIT (8); KAIT-DT (9); KVTJ (48) |
| Ottumwa, IA-Kirksville, MO | 51,470 | 199 | KTVO (3); KTVO-DT (33); KYOU-DT (14); KYOU-TV (15) |
| St. Joseph, MO | 45,840 | 201 | KQTV (2); KQTV-DT (53); KTAJ-DT (21); KTAJ-TV (16) |

(Continued on next page)

Missouri

Missouri *Digital* Station Totals as of October 1, 2006

| | VHF | UHF | TOTAL |
|------------------------|-----|-----|-------|
| Commercial Television | 2 | 27 | 29 |
| Educational Television | 0 | 5 | 5 |
| | 2 | 32 | 34 |

Missouri Analog Station Totals as of October 1, 2006

| | VHF | UHF | TOTAL |
|------------------------|-----|-----|-------|
| Commercial Television | 17 | 14 | 31 |
| Educational Television | 2 | 3 | 5 |
| | 19 | 17 | 36 |

Missouri — Cape Girardeau

KBSI
Ch. 23

Network Service: FOX.

Licensee: KBSI Licensee LP, c/o Kathryn R. Schmeltzer, Shaw Pittman, 2300 N St. NW, Washington, DC 20037.

Studio: 806 Enterprise St., Cape Girardeau, MD 63701.

Mailing Address: 806 Enterprise St., Cape Girardeau, MD 63701.

Phone: 573-334-1223. **Fax:** 573-334-1208.

E-mail: cgirard@kbsi23.com

Web Site: http://www.kbsi23.com

Technical Facilities: Channel No. 23 (524-530 MHz). Authorized power: 1860-kw max. visual, aural. Antenna: 1781-ft above av. terrain, 1537-ft. above ground, 2247-ft. above sea level.

Latitude 37° 24' 23"
Longitude 89° 33' 44"

Digital Facilities: Channel No. 22 (518-524 MHz). Power: 435-kw max. visual, aural. Antenna: 1781-ft above av. terrain, 1537-ft. above ground, 2247-ft. above sea level.

Latitude 37° 24' 23"
Longitude 89° 33' 44"

FCC Digital File Number: BPCDT-19991028AAS. Granted: July 23, 2004.

Note: Latitude and longitude coordinates shown are based on the North American Datum of 1927 (NAD 27) as currently required by the Mass Media Bureau of the FCC.

Satellite Earth Stations: Transmitter RCA; M/A-Corn, 7-meter Ku-band; Gardiner, 7-meter C-band; Avcom, 10-meter C-band; Zenith, 3-meter Ku & C-band; Zenith, M/A-Corn, Gardiner, Avcom receivers.

LMA: Local marketing agreement with WDKA (W), Paducah, KY.

Ownership: Sinclair Broadcast Group Inc. (Group Owner).

Began Operation: September 10, 1983.

Represented (legal): Shaw Pittman.

Represented (sales): Millennium Sales & Marketing.

Personnel:

Ted Stevens, General Manager.

Jennifer Chronister, General Sales Manager.

Jean Graham, National Sales Manager.

Alan Muster, Program Manager.

Chris Girard, Chief Engineer.

Chuck Moffitt, Creative Services Director.

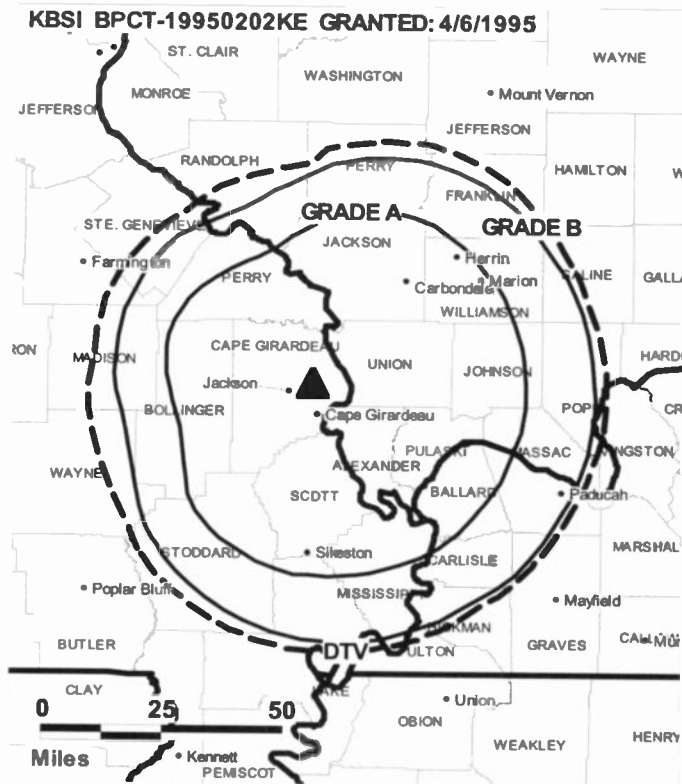
Christy Benton, Business Manager.

Wanda Evans, Local Sales Manager.

John Schreiner, Traffic Manager.

Rob Chronister, Production Manager.

Rates: On request.



© 2007 Warren Communications News

City of License: Cape Girardeau.

Station DMA: Paducah, KY-Cape Girardeau-Harrisburg, MO-Mount Vernon, IL.

Rank: 80.

Circulation © 2006 Nielsen. Coverage based on Nielsen study.

| GrandTotal | Cable TV Households | Non-cable TV Households | Total TV Households |
|-----------------------------------|------------------------|----------------------------|------------------------|
| Estimated Station Totals * | 193,180 | 181,250 | 374,430 |
| Average Weekly Circulation (2006) | 69,183 | 59,273 | 128,456 |
| Average Daily Circulation (2006) | | | 42,361 |
| Station DMA Total | Cable TV Households | Non-cable TV Households | Total TV Households |
| Estimated Station Totals * | 178,510 | 170,690 | 349,200 |
| Average Weekly Circulation (2006) | 65,833 | 57,783 | 123,616 |
| Average Daily Circulation (2006) | | | 41,047 |
| Other DMA Total | Cable TV Households | Non-cable TV Households | Total TV Households |
| Estimated Station Totals * | 14,670 | 10,560 | 25,230 |
| Average Weekly Circulation (2006) | 3,350 | 1,490 | 4,840 |
| Average Daily Circulation (2006) | | | 1,314 |

*Estimated station totals are sums of the Nielsen TV and Cable TV household estimates for each county in which the station registers viewing of more than 5% as per the Nielsen Survey Methods.

Missouri — Cape Girardeau

KBSI-DT

Ch. 22

Network Service: FOX.

Licensee: KBSI Licensee LP, c/o Kathryn R. Schmeltzer, Shaw Pittman, 2300 N St. NW, Washington, DC 20037.

Studio: 806 Enterprise St., Cape Girardeau, MO 63701.

Mailing Address: 806 Enterprise St., Cape Girardeau, MD 63701.

Phone: 573-334-1223. **Fax:** 573-334-1208.

E-mail: cgirard@kbsi23.com

Web Site: <http://www.kbsi23.com>

Technical Facilities: Channel No. 22 (518-524 MHz). Authorized power: 435-kw max. visual, aural. Antenna: 1781-ft above av. terrain, 1537-ft. above ground, 2247-ft. above sea level.

| | | | |
|-----------|-----|-----|-----|
| Latitude | 37° | 24' | 23" |
| Longitude | 89° | 33' | 44" |

Note: Latitude and longitude coordinates shown are based on the North American Datum of 1927 (NAD 27) as currently required by the Mass Media Bureau of the FCC.

Ownership: Sinclair Broadcast Group Inc. (Group Owner).

Began Operation: November 14, 2002. Standard Definition.

Represented (legal): Shaw Pittman.

Represented (sales): Millennium Sales & Marketing.

Personnel:

Ted Stevens, General Manager.

Chris Girard, Chief Engineer.

Jennifer Chronister, General Sales Manager.

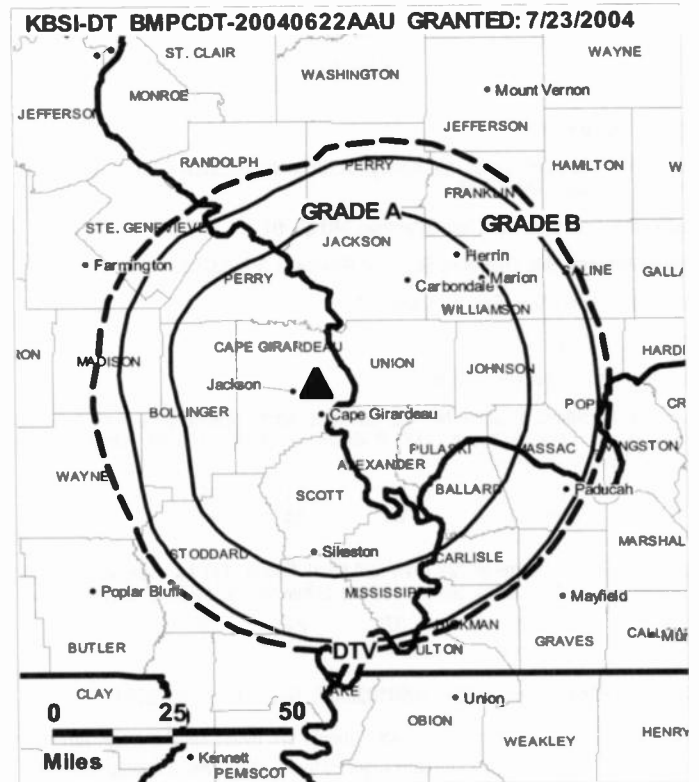
Jean Graham, National Sales Manager.

Rob Chronister, Production Manager.

Alan Muster, Program Manager.

Chuck Moffitt, Creative Services Manager.

Christy Benton, Business Manager.



© 2007 Warren Communications News

Wanda Evans, Local Sales Manager.

John Schreiner, Traffic Manager.

City of License: Cape Girardeau.

Station DMA: Paducah, KY-Cape Girardeau-Harrisburg, MO-Mount Vernon, IL.

Rank: 80.

Nielsen Data: Not available.

Missouri — Cape Girardeau

KFVS-DT Ch. 57

Network Service: CBS.

Licensee: KFVS License Subsidiary LLC, 201 Monroe St., RSA Tower, 20th Floor, Montgomery, AL 36104.

Studio: 310 Broadway, Cape Girardeau, MO 63701.

Mailing Address: Box 100, Cape Girardeau, MO 63702-0100.

Phone: 573-335-1212. **Fax:** 573-335-6303.

E-mail: manager@kfvs12.com

Web Site: <http://www.kfvs12.com>

Technical Facilities: Channel No. 57 (728-734 MHz). Authorized power: 246-kw max. visual. Antenna: 1850-ft above av. terrain, 1489-ft. above ground, 2299-ft. above sea level.

| | | | |
|-----------|-----|-----|-----|
| Latitude | 37° | 25' | 46" |
| Longitude | 89° | 30' | 14" |

Note: Latitude and longitude coordinates shown are based on the North American Datum of 1927 (NAD 27) as currently required by the Mass Media Bureau of the FCC.

Satellite Earth Stations: Transmitter Harris; RCA, 3.7-meter Ku-band; DH Satellite, 5-meter Ku-band; Standard Communications receivers.

Ownership: Raycom Media Inc. (Group Owner).

Began Operation: April 23, 2002. High Definition.

Represented (legal): Covington & Burling.

Personnel:

Mike Smythe, Vice President & General Manager.

Mike Wunderlich, Operations Director.

Joe Trepasso, General Sales Manager.

Karen Wade, Local Sales Manager.

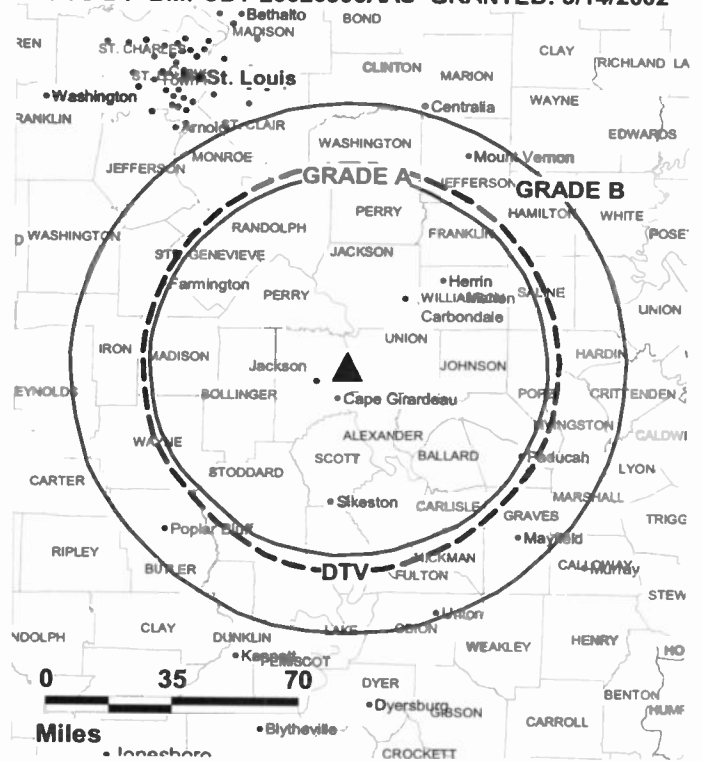
Brad Zaruba, National Sales Manager.

Mark Little, News Director.

Arnold Killian, Engineering Manager.

Kathy Cowan, Business Manager & Program Director.

KFVS-DT BMPCDT-20020306AAS GRANTED: 3/14/2002



© 2007 Warren Communications News

Paul Keener, Marketing & Promotion Director.

Chuck Voss, Creative Services Director.

City of License: Cape Girardeau.

Station DMA: Paducah, KY-Cape Girardeau-Harrisburg, MO-Mount Vernon, IL.

Rank: 80.

Nielsen Data: Not available.

Missouri — Cape Girardeau

**KFVS-TV
Ch. 12**

Network Service: CBS.

Licensee: KFVS License Subsidiary LLC, 201 Monroe St., RSA Tower, 20th Floor, Montgomery, AL 36104.

Studio: 310 Broadway, Cape Girardeau, MO 63701.

Mailing Address: Box 100, Cape Girardeau, MO 63702-0100.

Phone: 573-335-1212. **Fax:** 573-335-6303.

E-mail: manager@kfvs12.com

Web Site: http://www.kfvs12.com

Technical Facilities: Channel No. 12 (204-210 MHz). Authorized power: 316-kw visual, 31.6-kw aural. Antenna: 2000-ft above av. terrain, 1677-ft. above ground, 2487-ft. above sea level.

Latitude 37° 25' 46"
Longitude 89° 30' 14"

Transmitter: 8.5-mi. N of Cape Girardeau, off County Road V.

Digital Facilities: Channel No. 57 (728-734 MHz). Power: 246-kw max. visual. Antenna: 1850-ft above av. terrain, 1489-ft. above ground, 2299-ft. above sea level.

Latitude 37° 25' 46"
Longitude 89° 30' 14"

FCC Digital File Number: BMPCT-20020306AAS. Granted: October 29, 2002.

Note: Latitude and longitude coordinates shown are based on the North American Datum of 1927 (NAD 27) as currently required by the Mass Media Bureau of the FCC.

Satellite Earth Stations: Transmitter Harris; RCA, 3.7-meter Ku-band; DH Satellite, 5-meter Ku-band; Standard Communications receivers.

News Services: AP, Conus.

Ownership: Raycom Media Inc. (Group Owner).

Began Operation: October 3, 1954. Sale to American Family Corp. (AFLAC) by Oscar C. Hirsch, et al., approved by FCC April 4, 1979 (Television Digest, Vol. 18:41). Sale to present owner by AFLAC approved by FCC March 21, 1997.

Represented (sales): Harrington, Righter & Parsons Inc.

Represented (legal): Covington & Burling.

Personnel:

Mike Smythe, Vice President & General Manager.

Mike Wunderlich, Operations Director.

Joe Trepasso, General Sales Manager.

Karen Wade, Local Sales Manager.

Brad Zaruba, National Sales Manager.

Mark Little, News Director.

Arnold Killian, Engineering Manager.

Kathy Cowan, Business Manager & Program Director.

Paul Keener, Marketing & Promotion Director.

Chuck Voss, Creative Services Director.



Rates: On request.

City of License: Cape Girardeau.

Station DMA: Paducah, KY-Cape Girardeau-Harrisburg, MO-Mount Vernon, IL.

Rank: 80.

Circulation © 2006 Nielsen. Coverage based on Nielsen study.

| GrandTotal | Cable TV Households | Non-cable TV Households | Total TV Households |
|-----------------------------------|------------------------|----------------------------|------------------------|
| Estimated Station Totals * | 239,240 | 197,420 | 436,660 |
| Average Weekly Circulation (2006) | 142,587 | 122,221 | 264,808 |
| Average Daily Circulation (2006) | | | 154,147 |
| Station DMA Total | Cable TV Households | Non-cable TV Households | Total TV Households |
| Estimated Station Totals * | 181,450 | 170,690 | 352,140 |
| Average Weekly Circulation (2006) | 126,618 | 117,224 | 243,842 |
| Average Daily Circulation (2006) | | | 144,700 |
| Other DMA Total | Cable TV Households | Non-cable TV Households | Total TV Households |
| Estimated Station Totals * | 57,790 | 26,730 | 84,520 |
| Average Weekly Circulation (2006) | 15,969 | 4,997 | 20,966 |
| Average Daily Circulation (2006) | | | 9,447 |

*Estimated station totals are sums of the Nielsen TV and Cable TV household estimates for each county in which the station registers viewing of more than 5% as per the Nielsen Survey Methods.

KMIZ
Ch. 17

Network Service: ABC.

Licensee: JW Broadcasting Inc., 11309 N. Meadow Sage Dr., Tucson, AZ 85737.

Studio: 501 Business Loop 70 E, Columbia, MO 65201.

Mailing Address: 501 Business Loop 70 E, Columbia, MO 65201.

Phone: 573-449-0917. **Fax:** 573-875-7078.

E-mail: randyw@kmiz.com

Web Site: http://www.kmiz.com

Technical Facilities: Channel No. 17 (488-494 MHz). Authorized power: 1600-kw max. visual. Antenna: 1141-ft above av. terrain, 1070-ft. above ground, 1877-ft. above sea level.

Latitude 38° 46' 29"
Longitude 92° 33' 22"

Transmitter: 3.5-mi. W of Jamestown.

Digital Facilities: Channel No. 22 (518-524 MHz). Power: 53.4-kw max. visual, aural. Antenna: 1046-ft above av. terrain, 980-ft. above ground, 1787-ft. above sea level.

Latitude 38° 46' 28.9"
Longitude 92° 33' 22.3"

FCC Digital File Number: BPCDT-19991028ADL. Granted: July 28, 2006.

Note: Latitude and longitude coordinates shown are based on the North American Datum of 1927 (NAD 27) as currently required by the Mass Media Bureau of the FCC.

Satellite Earth Stations: Transmitter Tektronix; Andrew, 7.3-meter C-band; AFC, 3.7-meter Ku-band; Andrew, 4.5-meter C-band; Andrew receivers.

News Service: ABC NewsOne.

Ownership: JW Broadcasting LLC.

Began Operation: December 5, 1971. Sale to Stauffer Communications by Richard E. & Robert H. Koenig approved by FCC December 13, 1984 (Television Digest, Vol. 24:43). Sale to Morris Communications by Stauffer Communications approved by FCC May 2, 1995 (Vol. 34:32). Sale to Benedek Broadcasting Co. LLC by Morris Communications approved by FCC April 12, 1996 (Vol. 35:49). Sale to Chelsey Broadcasting Co. LLC by Benedek Broadcasting Co. LLC approved by FCC August 29, 2002 (Vol. 42:14). Sale to present owner by Chelsey Broadcasting Co. LLC approved by FCC October 21, 2003.

Represented (sales): Petry Television Inc.

Represented (legal): Wiley, Rein & Fielding.

Personnel:

Randy Wright, Vice President & General Manager.

Eric Holmes, Operation Manager & Program Director.

Mark Hotchkiss, Director, Sales.

Jim Hall, Local Sales Manager.

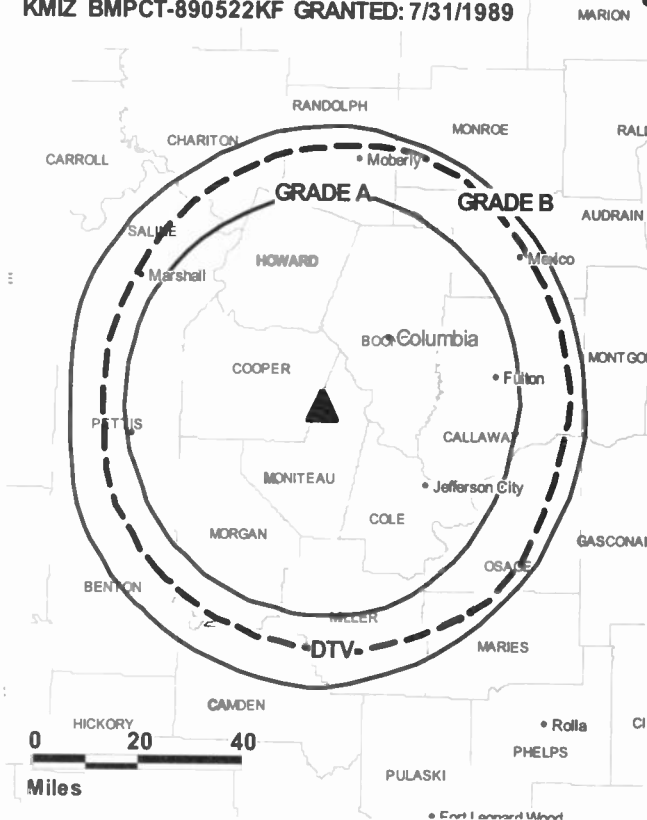
Curtis Varns, News Director.

Dewayne Roberts, Chief Engineer.

Gary Peel, Business Manager.

Michelle Linn, Director, Promotions & Public Relations.

KMIZ BMPCT-890522KF GRANTED: 7/31/1989



© 2007 Warren Communications News

Mark Kammerich, Production Manager & Creative Services Director.

Donna Farmer, Traffic Manager.

Rates: On request.

City of License: Columbia. **Station DMA:** Columbia-Jefferson City, MO. Rank: 139.

Circulation © 2006 Nielsen. Coverage based on Nielsen study.

| GrandTotal | Cable TV Households | Non-cable TV Households | Total TV Households |
|-----------------------------------|---------------------|-------------------------|---------------------|
| Estimated Station Totals * | 120,240 | 104,060 | 224,300 |
| Average Weekly Circulation (2006) | 52,717 | 39,519 | 92,236 |
| Average Daily Circulation (2006) | | | 36,904 |
| Station DMA Total | Cable TV Households | Non-cable TV Households | Total TV Households |
| Estimated Station Totals * | 71,570 | 75,330 | 146,900 |
| Average Weekly Circulation (2006) | 44,165 | 36,591 | 80,756 |
| Average Daily Circulation (2006) | | | 33,101 |
| Other DMA Total | Cable TV Households | Non-cable TV Households | Total TV Households |
| Estimated Station Totals * | 48,670 | 28,730 | 77,400 |
| Average Weekly Circulation (2006) | 8,552 | 2,928 | 11,480 |
| Average Daily Circulation (2006) | | | 3,803 |

*Estimated station totals are sums of the Nielsen TV and Cable TV household estimates for each county in which the station registers viewing of more than 5% as per the Nielsen Survey Methods.

KMIZ-DT
Ch. 22

Network Service: ABC.

Grantee: JW Broadcasting LLC, 11309 N. Meadow Sage Dr., Tucson, AZ 85737.

Studio: 501 Business Loop 70 E, Columbia, MO 65201.

Mailing Address: 501 Business Loop 70 E, Columbia, MO 65201.

Phone: 573-449-0917. **Fax:** 573-875-7078.

E-mail: randyw@kmiz.com

Web Site: http://www.kmiz.com

Technical Facilities: Channel No. 22 (518-524 MHz). Authorized power: 53.4-kw max. visual, aural. Antenna: 1046-ft above av. terrain, 980-ft. above ground, 1787-ft. above sea level.

| | | | |
|-----------|-----|-----|-------|
| Latitude | 38° | 46' | 28.9" |
| Longitude | 92° | 33' | 22.3" |

Note: Latitude and longitude coordinates shown are based on the North American Datum of 1927 (NAD 27) as currently required by the Mass Media Bureau of the FCC.

Ownership: JW Broadcasting LLC.

Began Operation: Station operating under Special Temporary Authority at 48.4-kw max. visual; no on-air date

Represented (sales): Petry Television Inc.

Personnel:

Randy Wright, Vice President & General Manager.

Eric Holmes, Operations Manager & Program Director.

Mark Hotchkiss, Director, Sales.

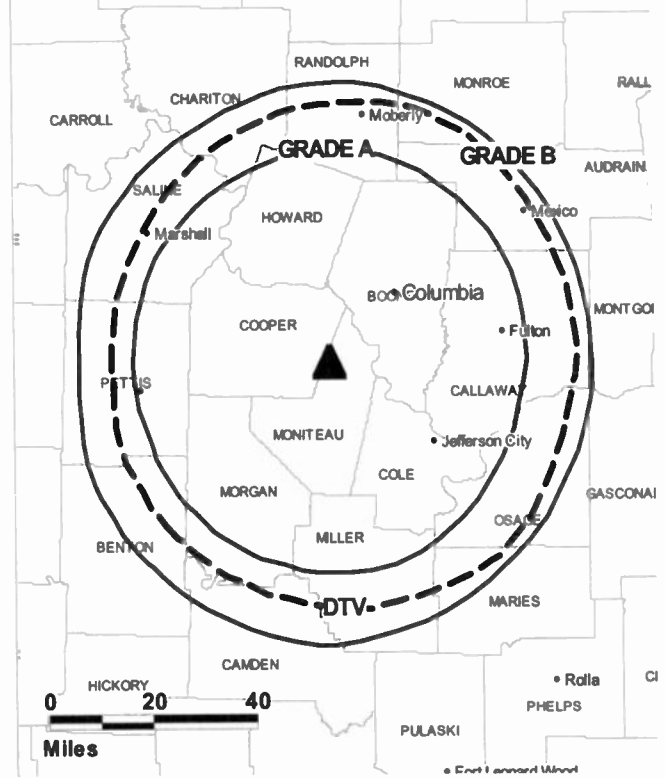
Jim Hall, Local Sales Manager.

Curtis Varnes, News Director.

Dewayne Roberts, Chief Engineer.

Gary Peel, Business Manager.

KMIZ-DT BMDPDT-20060705AAU GRANTED: 7/28/2006



Mark Kammerich, Production Manager & Creative Services Director.

Michelle Linn, Director, Promotions & Public Relations.

Donna Farmer, Traffic Manager.

City of License: Columbia. **Station DMA:** Columbia-Jefferson City, MO. **Rank:** 139.

Nielsen Data: Not available.

KOMU-DT
Ch. 36

Network Service: CW, NBC.

Licensee: The Curators of the University of Missouri, 5550 Hwy. 63 S., Columbia, MO 65201.

Studio: 5550 Hwy. 63 S, Columbia, MO 65201.

Mailing Address: 5550 Hwy. 63 S, Columbia, MO 65201.

Phone: 573-882-8888. **Fax:** 573-884-8888.

E-mail: siddallm@missouri.edu

Web Site: <http://www.komu.com>

Technical Facilities: Channel No. 36 (602-608 MHz). Authorized power: 1000-kw max. visual. Antenna: 738-ft above av. terrain, 663-ft. above ground, 1499-ft. above sea level.

| | | | |
|-----------|-----|-----|-----|
| Latitude | 38° | 53' | 16" |
| Longitude | 92° | 15' | 48" |

Note: Latitude and longitude coordinates shown are based on the North American Datum of 1927 (NAD 27) as currently required by the Mass Media Bureau of the FCC.

Ownership: The Curators of the U. of Missouri (Group Owner).

Began Operation: July 1, 2002. Standard Definition.

Represented (sales): Millennium Sales & Marketing.

Personnel:

Martin L. Siddall, General Manager.

Brian Cottle, Production Manager.

Sharon Glasker, Traffic Manager.

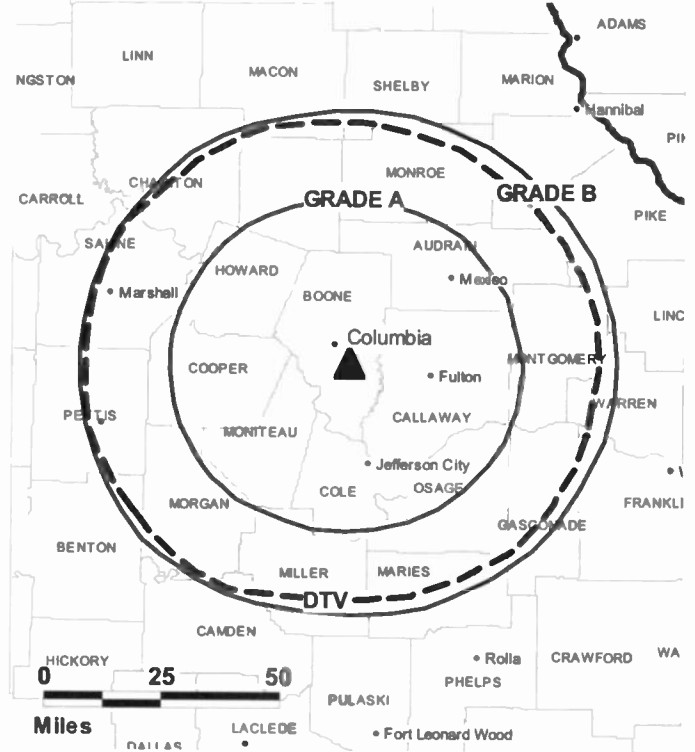
Al Leitt, General Sales Manager.

Tom Dugan, National Sales Manager.

Stacey Woelfel, News Director.

Chris Swisher, Chief Engineer.

KOMU-DT BMPCDT-20000428ABO GRANTED: 5/2/2001



© 2007 Warren Communications News

Linda Tomlinson, Business Manager.

Matt Garrett, Director, Audience Development.

City of License: Columbia. **Station DMA:** Columbia-Jefferson City, MO. **Rank:** 139.

Nielsen Data: Not available.

KOMU-TV
Ch. 8

Network Service: NBC.

Licensee: The Curators of the University of Missouri, Columbia, MO 65201.

Studio: 5550 Hwy. 63 S, Columbia, MO 65201.

Mailing Address: 5550 Hwy. 63 S, Columbia, MO 65201.

Phone: 573-882-8888. **Fax:** 573-884-8888.

E-mail: siddallm@missouri.edu

Web Site: http://www.komu.com

Technical Facilities: Channel No. 8 (180-186 MHz). Authorized power: 316-kw visual, 31.6-kw aural. Antenna: 793-ft above av. terrain, 738-ft. above ground, 1575-ft. above sea level.

Latitude 38° 53' 16"
Longitude 92° 15' 48"

Transmitter: U. of Missouri South Farm, 6.2-mi. SE of Columbia.

Digital Facilities: Channel No. 36 (602-608 MHz). Power: 1000-kw max. visual. Antenna: 738-ft above av. terrain, 663-ft. above ground, 1499-ft. above sea level.

Latitude 38° 53' 16"
Longitude 92° 15' 48"

FCC Digital File Number: BMPCDT-20000428ABO. Granted: November 08, 2002.

Note: Latitude and longitude coordinates shown are based on the North American Datum of 1927 (NAD 27) as currently required by the Mass Media Bureau of the FCC.

Multichannel TV Sound: Stereo only.

Satellite Earth Stations: Transmitter Harris; Harris, 6.5-meter; Scientific-Atlanta, 7-meter; Harris, 4.5-meter Ku-band; Scientific-Atlanta, 4.6-meter; Scientific-Atlanta, RCA, Harris receivers.

SNG Mobile Dish: Satcom, 2.4-meter Ku-band.

News Service: AP.

Ownership: The Curators of the U. of Missouri (Group Owner).

Began Operation: December 21, 1953.

Represented (sales): Millennium Sales & Marketing.

Represented (legal): Shaw Pittman.

Personnel:

Martin L. Siddall, General Manager.

Al Leiti, General Sales Manager.

Tom Dugan, National Sales Manager.

Stacey Woelfel, News Director.

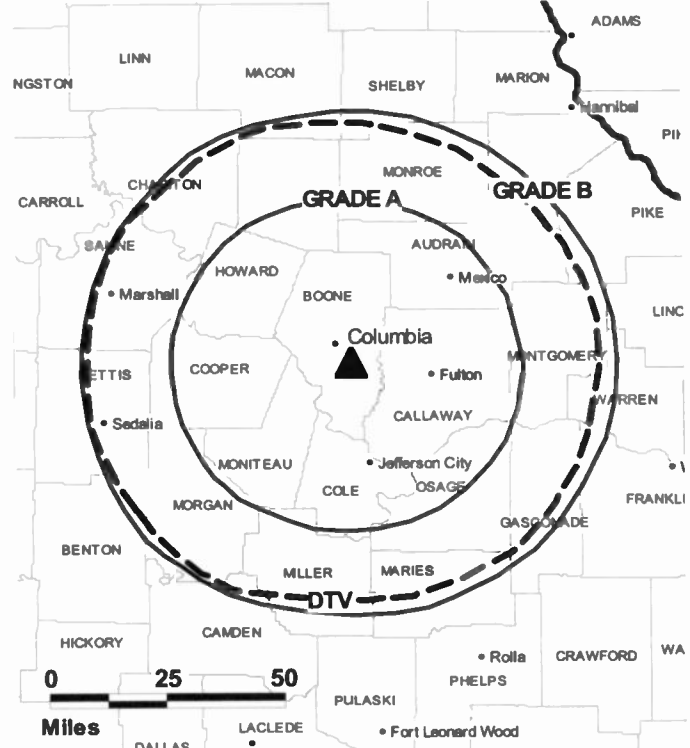
Chris Swisher, Chief Engineer.

Linda Tomlinson, Business Manager.

Matt Garrett, Director, Audience Development.

Brian Cottle, Production Manager.

KOMU-TV BPCT-19880119KL GRANTED: 3/25/1988



© 2007 Warren Communications News

Sharon Glasker, Traffic Manager.

City of License: Columbia. **Station DMA:** Columbia-Jefferson City, MO. **Rank:** 139.

Circulation © 2006 Nielsen. Coverage based on Nielsen study.

| GrandTotal | Cable TV Households | Non-cable TV Households | Total TV Households |
|-----------------------------------|---------------------|-------------------------|---------------------|
| Estimated Station Totals * | 115,950 | 117,270 | 233,220 |
| Average Weekly Circulation (2006) | 70,821 | 52,118 | 122,939 |
| Average Daily Circulation (2006) | | | 64,421 |
| Station DMA Total | Cable TV Households | Non-cable TV Households | Total TV Households |
| Estimated Station Totals * | 71,570 | 75,330 | 146,900 |
| Average Weekly Circulation (2006) | 53,314 | 46,562 | 99,876 |
| Average Daily Circulation (2006) | | | 55,414 |
| Other DMA Total | Cable TV Households | Non-cable TV Households | Total TV Households |
| Estimated Station Totals * | 44,380 | 41,940 | 86,320 |
| Average Weekly Circulation (2006) | 17,507 | 5,556 | 23,063 |
| Average Daily Circulation (2006) | | | 9,007 |

*Estimated station totals are sums of the Nielsen TV and Cable TV household estimates for each county in which the station registers viewing of more than 5% as per the Nielsen Survey Methods.

KHQA-DT

Ch. 29

Network Service: CBS.

Grantee: Barrington Quincy License LLC, 2500 W. Higgins Rd, Suite 880, Hoffman Estates, IL 60195.

Studio: 301 S. 36th St., Quincy, IL 62301.

Mailing Address: 301 S. 36th St., Quincy, IL 62301.

Phone: 217-222-6200 (Quincy); 314-221-0209 (Hannibal). **Fax:** 217-228-3164.

E-mail: khqa@khqa.com

Web Site: http://www.khqa.com

Technical Facilities: Channel No. 29 (560-566 MHz). Authorized power: 56.8-kw max. visual, aural. Antenna: 791-ft above av. terrain, 673-ft. above ground, 1414-ft. above sea level.

| | | | |
|-----------|-----|-----|-----|
| Latitude | 39° | 58' | 22" |
| Longitude | 91° | 19' | 54" |

Note: Latitude and longitude coordinates shown are based on the North American Datum of 1927 (NAD 27) as currently required by the Mass Media Bureau of the FCC.

Satellite Earth Stations: Transmitter Harris; Harris, 3.5-meter C-band; AFC, 3.7-meter Ku-band; Scientific-Atlanta, 4.6-meter C-band; Scientific-Atlanta, 7-meter C-band; Scientific-Atlanta, M/A-Corn, Harris receivers.

Ownership: Pilot Group LP (Group Owner).

Began Operation: Station operating under Special Temporary Authority at 56-kw max. visual; no on-air date

Represented (legal): Paul, Hastings, Janofsky & Walker LLP.

Represented (sales): Continental Television Sales.

Personnel:

Dave Kuehn, Vice President & General Manager.

David Stockard, General Sales Manager.

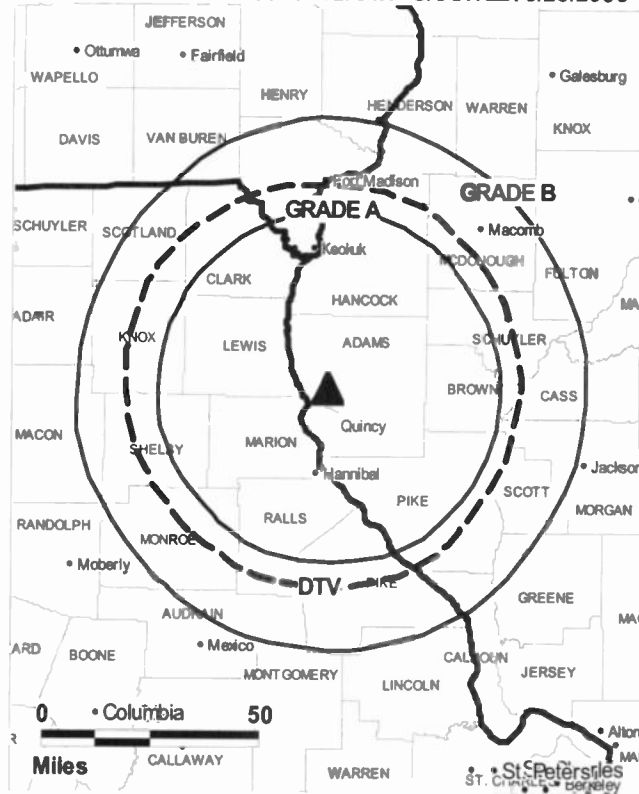
Carol Sowers, Executive News Director.

Jim Malone, Chief Engineer.

Cindy Johnson, Regional Sales Manager.

Carol Rees, Business & Marketing Manager.

KHQA-DT BMPCDT-20060612AAW GRANTED: 6/23/2006



© 2007 Warren Communications News

Adam Thiele, Promotion Director.

Tom Stemmler, Operations Manager.

Tammi Trautvetter, Traffic Manager.

City of License: Hannibal. **Station DMA:** Quincy, IL-Hannibal, MO-Keokuk, IA.

Rank: 171.

Nielsen Data: Not available.

KHQA-TV

Ch. 7

Network Service: CBS.

Licensee: Barrington Quincy License LLC, 2500 W. Higgins Rd., Suite 880, Hoffman Estates, IL 60195.

Studio: 301 S. 36th St., Quincy, IL 62301.

Mailing Address: 301 S. 36th St., Quincy, IL 62301.

Phone: 217-222-6200 (Quincy); 573-221-0209 (Hannibal). **Fax:** 217-228-3164.

E-mail: khqa@khqa.com

Web Site: http://www.khqa.com

Technical Facilities: Channel No. 7 (174-180 MHz). Authorized power: 269-kw visual, 47.9-kw aural. Antenna: 890-ft above av. terrain, 804-ft. above ground, 1539-ft. above sea level.

Latitude 39° 58' 22"
Longitude 91° 19' 54"

Transmitter: Columbus Rd., Quincy, IL.

Digital Facilities: Channel No. 29 (560-566 MHz). Power: 56.8-kw max. visual, aural. Antenna: 791-ft above av. terrain, 673-ft. above ground, 1414-ft. above sea level.

Latitude 39° 58' 22"
Longitude 91° 19' 54"

FCC Digital File Number: BPCDT-19991028ACR. Granted: June 23, 2006.

Note: Latitude and longitude coordinates shown are based on the North American Datum of 1927 (NAD 27) as currently required by the Mass Media Bureau of the FCC.

Satellite Earth Stations: Transmitter Harris; Scientific-Atlanta, 7-meter C-band; Harris, 3.5-meter C-band; AFC, 3.7-meter Ku-band; Scientific-Atlanta, 4.6-meter C-band; Scientific-Atlanta, M/A-Corn, Harris receivers.

News Services: AP, Sports News Satellite, CNN Newsource, CBS Newspath, Bloomberg TV.

Ownership: Pilot Group LP (Group Owner).

Began Operation: August 27, 1953. Sale to present owner by Chelsey Broadcasting Co. LLC approved by FCC March 11, 2004. Sale to Chelsey Broadcasting Co. LLC by Benedek Broadcasting Co. LLC approved by FCC August 29, 2002 (Television Digest, Vol. 42:14). Sale to Benedek Broadcasting Co. LLC by Lee Enterprises Inc. approved by FCC October 30, 1986 (Vol. 26:38).

Represented (legal): Paul, Hastings, Janofsky & Walker LLP.

Represented (sales): Continental Television Sales.

Personnel:

Dave Kuehn, Vice President & General Manager.

David Stockard, General Sales Manager.

Cindy Johnson, Regional Sales Manager.

Carol Sowers, Executive News Director.

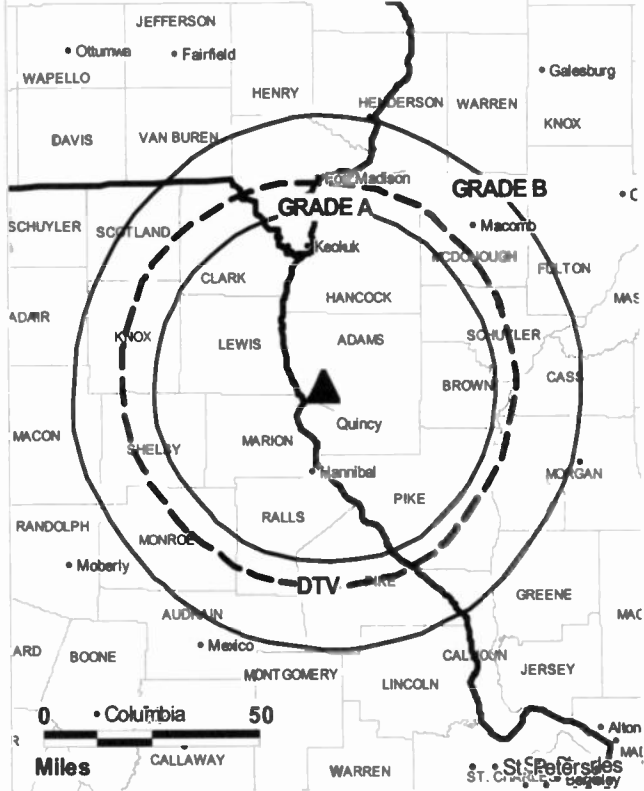
Jim Malone, Chief Engineer.

Carol Rees, Business & Marketing Manager.

Adam Thiele, Promotion Director.

Tom Stemmler, Operations Manager.

KHQA-TV BPCT-4746 GRANTED: 10/9/1974



© 2007 Warren Communications News

Tammi Trautvetter, Traffic Manager.

Rates: On request.

City of License: Hannibal. **Station DMA:** Quincy, IL-Hannibal, MO-Keokuk, IA.

Rank: 171.

Circulation © 2006 Nielsen. Coverage based on Nielsen study.

| Grand Total | Cable TV Households | Non-cable TV Households | Total TV Households |
|-----------------------------------|---------------------|-------------------------|---------------------|
| Estimated Station Totals * | 78,970 | 77,160 | 156,130 |
| Average Weekly Circulation (2006) | 53,109 | 34,587 | 87,696 |
| Average Daily Circulation (2006) | | | 49,388 |
| Station OMA Total | Cable TV Households | Non-cable TV Households | Total TV Households |
| Estimated Station Totals * | 50,700 | 43,970 | 94,670 |
| Average Weekly Circulation (2006) | 39,043 | 29,866 | 68,909 |
| Average Daily Circulation (2006) | | | 40,815 |
| Other OMA Total | Cable TV Households | Non-cable TV Households | Total TV Households |
| Estimated Station Totals * | 28,270 | 33,190 | 61,460 |
| Average Weekly Circulation (2006) | 14,066 | 4,721 | 18,787 |
| Average Daily Circulation (2006) | | | 8,573 |

*Estimated station totals are sums of the Nielsen TV and Cable TV household estimates for each county in which the station registers viewing of more than 5% as per the Nielsen Survey Methods.

Missouri — Jefferson City

KNLJ
Ch. 25

Network Service: IND.

Licensee: New Life Evangelistic Center Inc., Box 2525, New Bloomfield, MO 65063.

Studio: 9810 State Rd. AE, New Bloomfield, MO 65063.

Mailing Address: Box 2525, New Bloomfield, MO 65063.

Phone: 573-896-5105; 800-228-5284. **Fax:** 573-896-4376.

E-mail: larry@hereshelpnet.org

Web Site: http://www.hereshelpnet.org

Technical Facilities: Channel No. 25 (536-542 MHz). Authorized power: 2042-kw max. visual, 204.2-kw aural. Antenna: 1028-ft above av. terrain, 916-ft. above ground, 1756-ft. above sea level.

Latitude 38° 42' 16"
Longitude 92° 05' 20"

Transmitter: Hwys. 54 & 232, New Bloomfield.

Digital Facilities: Channel No. 20 (506-512 MHz). Power: 1000-kw max. visual. Antenna: 961-ft above av. terrain, 846-ft. above ground, 1686-ft. above sea level.

Latitude 38° 42' 15"
Longitude 92° 05' 21"

FCC Digital File Number: B MPCDT-20011025AAM. Granted: January 24, 2001.

Note: Latitude and longitude coordinates shown are based on the North American Datum of 1927 (NAD 27) as currently required by the Mass Media Bureau of the FCC.

Satellite Earth Stations: Transmitter Townsend; Winegard, 3-meter; ADM, 3-meter; Uniden, Drake receivers.

Ownership: New Life Evangelistic Center Inc. (Group Owner).

Began Operation: March 30, 1986.

Represented (sales): Savalli Broadcast Sales.

Represented (legal): John H. Midlen Jr.

Personnel:

Larry Rice, President.

Judy Redlich, Sales Manager.

Shawn Baker, Chief Engineer.

Andy Jameson, Program Director.

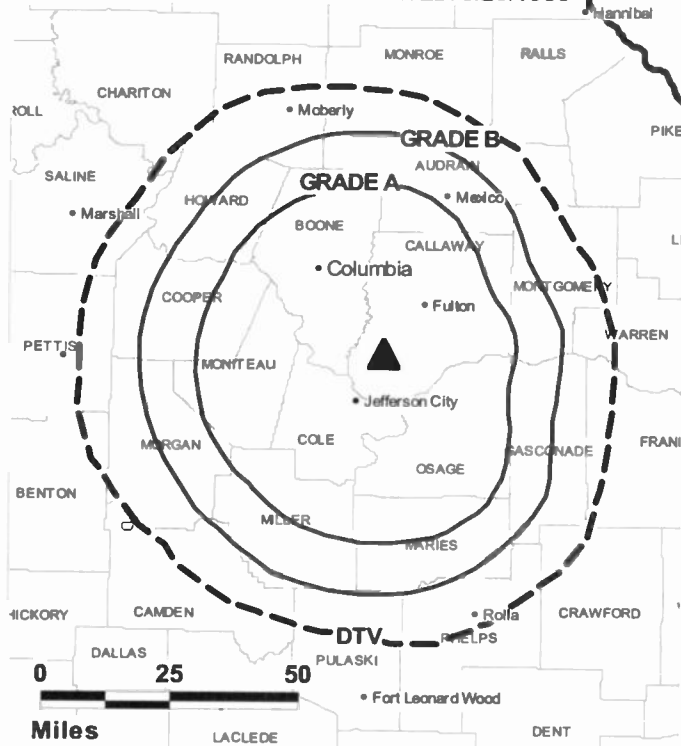
Jeffrey Davis, Production & Traffic Manager.

Highest 30 Sec. Rate: \$50.

City of License: Jefferson City. **Station DMA:** Columbia-Jefferson City, MO.

Rank: 139.

KNLJ BMPCT-19850416KF GRANTED: 5/28/1985



© 2007 Warren Communications News

Circulation © 2006 Nielsen. Coverage based on Nielsen study.

| GrandTotal | Cable TV Households | Non-cable TV Households | Total TV Households |
|-----------------------------------|------------------------|----------------------------|------------------------|
| Estimated Station Totals * | 0 | 24,780 | 24,780 |
| Average Weekly Circulation (2006) | 0 | 1,723 | 1,723 |
| Average Daily Circulation (2006) | | | 219 |

| Station DMA Total | Cable TV Households | Non-cable TV Households | Total TV Households |
|-----------------------------------|------------------------|----------------------------|------------------------|
| Estimated Station Totals * | 0 | 16,160 | 16,160 |
| Average Weekly Circulation (2006) | 0 | 1,171 | 1,171 |
| Average Daily Circulation (2006) | | | 159 |

| Other DMA Total | Cable TV Households | Non-cable TV Households | Total TV Households |
|-----------------------------------|------------------------|----------------------------|------------------------|
| Estimated Station Totals * | 0 | 8,620 | 8,620 |
| Average Weekly Circulation (2006) | 0 | 552 | 552 |
| Average Daily Circulation (2006) | | | 60 |

*Estimated station totals are sums of the Nielsen TV and Cable TV household estimates for each county in which the station registers viewing of more than 5% as per the Nielsen Survey Methods.

Missouri — Jefferson City

KNLJ-DT Ch. 20

Network Service: IND.

Grantee: New Life Evangelistic Center Inc., 9810 State St. NE, New Bloomfield, MO 65063.

Studio: 9810 State Rd. AE, New Bloomfield, MO 65063.

Mailing Address: Box 2525, New Bloomfield, MO 65063.

Phone: 573-896-5105; 314-436-2424. **Fax:** 573-896-4376.

E-mail: larry@hereshelpnet.org

Web Site: <http://www.hereshelpnet.org>

Technical Facilities: Channel No. 20 (506-512 MHz). Authorized power: 1000-kw max. visual. Antenna: 961-ft above av. terrain, 846-ft. above ground, 1686-ft. above sea level.

| | | | |
|-----------|-----|-----|-----|
| Latitude | 38° | 42' | 15" |
| Longitude | 92° | 05' | 21" |

Note: Latitude and longitude coordinates shown are based on the North American Datum of 1927 (NAD 27) as currently required by the Mass Media Bureau of the FCC.

Ownership: New Life Evangelistic Center Inc. (Group Owner).

Began Operation: March 8, 2002. Standard Definition. Station operating under Special Temporary Authority at 12-kw max. visual.

Personnel:

Larry Rice, President.

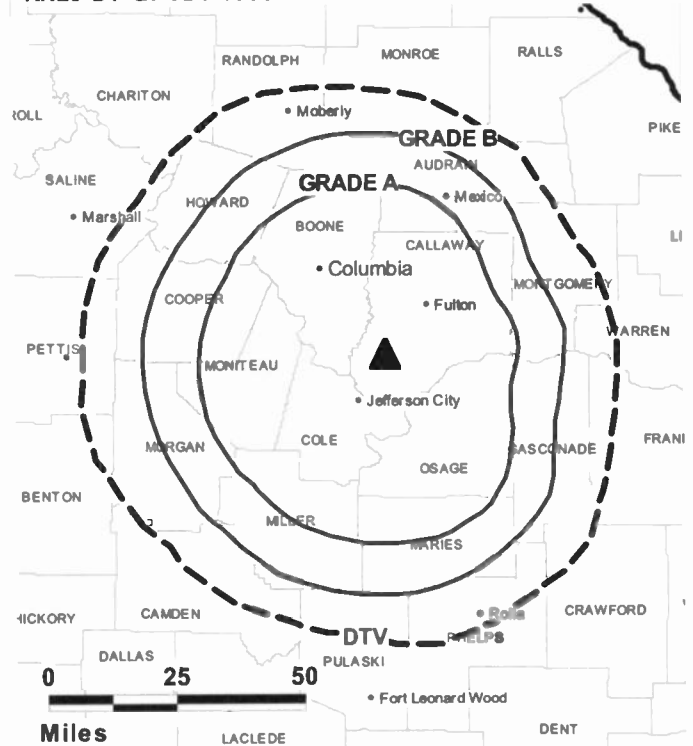
Judy Redlich, Sales Manager.

Shawn Baker, Chief Engineer.

Andy Jameson, Program Director.

Jeffrey Davis, Production & Traffic Manager.

KNLJ-DT BPCDT-19991028AFN GRANTED: 1/14/2001



© 2007 Warren Communications News

City of License: Jefferson City. **Station DMA:** Columbia-Jefferson City, MO.

Rank: 139.

Nielsen Data: Not available.

Missouri — Jefferson City

KRCG
Ch. 13

Network Service: CBS.

Licensee: Barrington Jefferson City License LLC, 2500 W. Higgins Rd., Suite 880, Hoffman Estates, IL 60195.

Studio: 10188 Old Hwy. 54 N, New Bloomfield, MO 65063.

Mailing Address: Box 659, Jefferson City, MO 65102.

Phone: 573-896-5144. **Fax:** 573-896-5193.

E-mail: bfarris@krcg.com

Web Site: http://www.krcg.com

Technical Facilities: Channel No. 13 (210-216 MHz). Authorized power: 316-kw visual, 47.4-kw aural. Antenna: 1010-ft above av. terrain, 891-ft. above ground, 1736-ft. above sea level.

Latitude 38° 41' 30"
Longitude 92° 05' 44"

Digital Facilities: Channel No. 12 (204-210 MHz). Power: 15.1-kw visual. Antenna: 1010-ft above av. terrain, 897-ft. above ground, 1740-ft. above sea level.

Latitude 38° 41' 30"
Longitude 92° 05' 44"

FCC Digital File Number: BPCDT-19991019ABL. Granted: March 07, 2001.

Note: Latitude and longitude coordinates shown are based on the North American Datum of 1927 (NAD 27) as currently required by the Mass Media Bureau of the FCC.

Multichannel TV Sound: Stereo only.

Satellite Earth Stations: Transmitter Harris; Scientific-Atlanta, 7-meter C-band; M/A-Corn, 3.7-meter Ku-band; Scientific-Atlanta, 4.6-meter C-band; Scientific-Atlanta, M/A-Corn receivers.

News Services: AP, CNN Newsource, CBS Newspath.

Ownership: Pilot Group LP (Group Owner).

Began Operation: February 13, 1955. Sale to present owner by Mel Wheeler Inc. approved by FCC December 27, 2004. Sale to Mel Wheeler Inc. by Price Communications approved by FCC September 9, 1988. Sale to Price Communications by LDX Broadcast approved by FCC November 15, 1984 (Television Digest, Vol. 24:36). Sale, including former satellite KMOS-TV, Sedalia, MO & KWOS(AM), to Mid-America TV by Jefferson TV Co. (Mrs. W. H. Weldon) approved by FCC July 13, 1966 (Vol. 5:52; 6:29).

Represented (sales): Continental Television Sales.

Represented (legal): Paul, Hastings, Janofsky & Walker LLP.

Represented (engineering): Covington & Burling.

Personnel:

Betsy Farris, Vice President & General Manager.

Lee Gordon, Station & Programming Manager.

Roger Hulett, Sales Manager, Jefferson City.

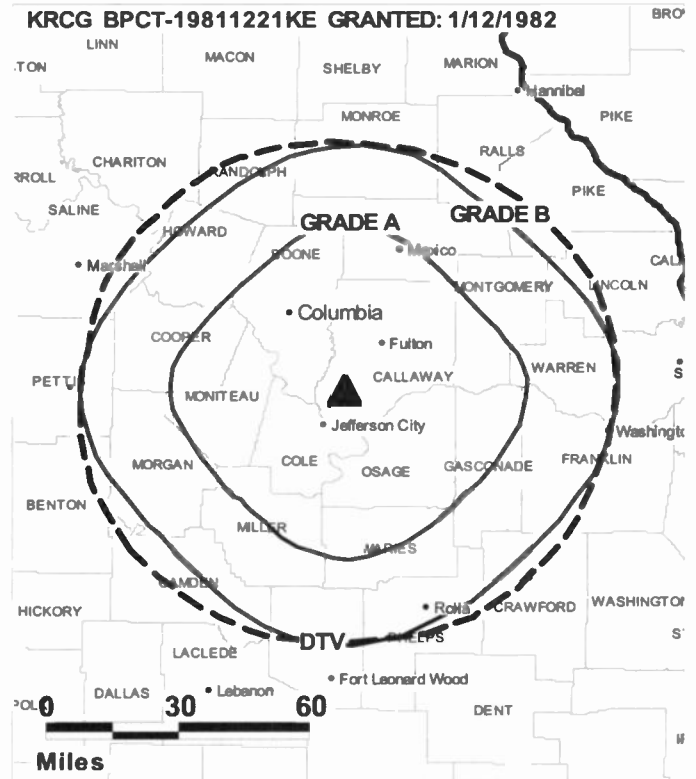
Wendy Bahr, Sales Manager, Columbia.

Jeff Raker, News Director.

Jim Malone, Chief Engineer.

Kim Falter, Business Manager.

Kevin O'Neal, Promotions Manager.



Dave Griffith, Production Manager.

Renee Braun, Traffic Manager.

Highest 30 Sec. Rate: \$750.

City of License: Jefferson City. **Station DMA:** Columbia-Jefferson City, MO.

Rank: 139.

Circulation © 2006 Nielsen. Coverage based on Nielsen study.

| GrandTotal | Cable TV Households | Non-cable TV Households | Total TV Households |
|-----------------------------------|---------------------|-------------------------|---------------------|
| Estimated Station Totals * | 124,500 | 117,010 | 241,510 |
| Average Weekly Circulation (2006) | 57,865 | 48,962 | 106,827 |
| Average Daily Circulation (2006) | | | 52,680 |
| Station DMA Total | Cable TV Households | Non-cable TV Households | Total TV Households |
| Estimated Station Totals * | 71,570 | 75,330 | 146,900 |
| Average Weekly Circulation (2006) | 45,653 | 44,213 | 89,866 |
| Average Daily Circulation (2006) | | | 46,256 |
| Other DMA Total | Cable TV Households | Non-cable TV Households | Total TV Households |
| Estimated Station Totals * | 52,930 | 41,680 | 94,610 |
| Average Weekly Circulation (2006) | 12,212 | 4,749 | 16,961 |
| Average Daily Circulation (2006) | | | 6,424 |

*Estimated station totals are sums of the Nielsen TV and Cable TV household estimates for each county in which the station registers viewing of more than 5% as per the Nielsen Survey Methods.

Missouri — Jefferson City

KRCG-DT

Ch. 12

Network Service: CBS.

Grantee: Barrington Jefferson City License LLC, 2500 W. Higgins Rd., Suite 880, Hoffman Estates, IL 60195.

Studio: 10188 Old Hwy. 54 N, New Bloomfield, MO 65063.

Mailing Address: Box 659, Jefferson City, MO 65102.

Phone: 573-896-5144. **Fax:** 573-896-5193.

E-mail: bfarris@krcg.com

Web Site: <http://www.krcg.com>

Technical Facilities: Channel No. 12 (204-210 MHz). Authorized power: 15.1-kw visual. Antenna: 1010-ft above av. terrain, 897-ft. above ground, 1740-ft. above sea level.

| | | | |
|-----------|-----|-----|-----|
| Latitude | 38° | 41' | 30" |
| Longitude | 92° | 05' | 44" |

Note: Latitude and longitude coordinates shown are based on the North American Datum of 1927 (NAD 27) as currently required by the Mass Media Bureau of the FCC.

Ownership: Pilot Group LP (Group Owner).

Began Operation: May 1, 2003.

Represented (legal): Paul, Hastings, Janofsky & Walker LLP.

Represented (sales): Continental Television Sales.

Personnel:

Betsy Farris, Vice President & General Manager.

Lee Gordon, Station & Programming Manager.

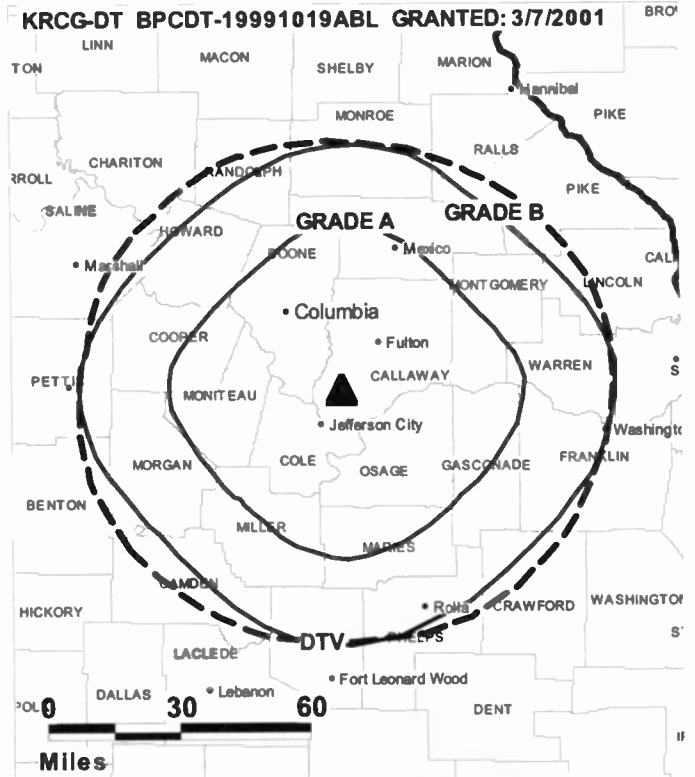
Roger Hulett, Sales Manager, Jefferson City.

Wendy Bahr, Sales Manager, Columbia.

Jeff Raker, News Director.

Jim Malone, Chief Engineer.

Kim Falter, Business Manager.



Kevin O'Neal, Promotions Manager.

David Griffith, Production Manager.

Renee Braun, Traffic Manager.

City of License: Jefferson City. **Station DMA:** Columbia-Jefferson City, MO.

Rank: 139.

Nielsen Data: Not available.

KODE-DT

Ch. 43

Network Service: ABC.

Grantee: Mission Broadcasting of Joplin Inc., 544 Red Rock Dr., Wadsworth, OH 44281-2211.

Studio: 1928 W. 13th St., Joplin, MO 64801.

Mailing Address: 1928 W. 13th St., Joplin, MO 64801.

Phone: 417-623-7260. **Fax:** 417-623-3736.

E-mail: ghood@kode12.tv

Web Site: <http://www.kode-tv.com>

Technical Facilities: Channel No. 43 (644-650 MHz). Authorized power: 1000-kw max. visual. Antenna: 932-ft above av. terrain, 852-ft. above ground, 1897-ft. above sea level.

| | | | |
|-----------|-----|-----|-----|
| Latitude | 37° | 04' | 37" |
| Longitude | 94° | 32' | 15" |

Note: Latitude and longitude coordinates shown are based on the North American Datum of 1927 (NAD 27) as currently required by the Mass Media Bureau of the FCC.

Ownership: Mission Broadcasting Inc. (Group Owner).

Began Operation: Station operating under Special Temporary Authority at 1.46-kw max. visual; no on-air date

Represented (legal): Drinker Biddle & Reath LLP.

Represented (sales): Blair Television.

Personnel:

Gary Hood, General Manager.

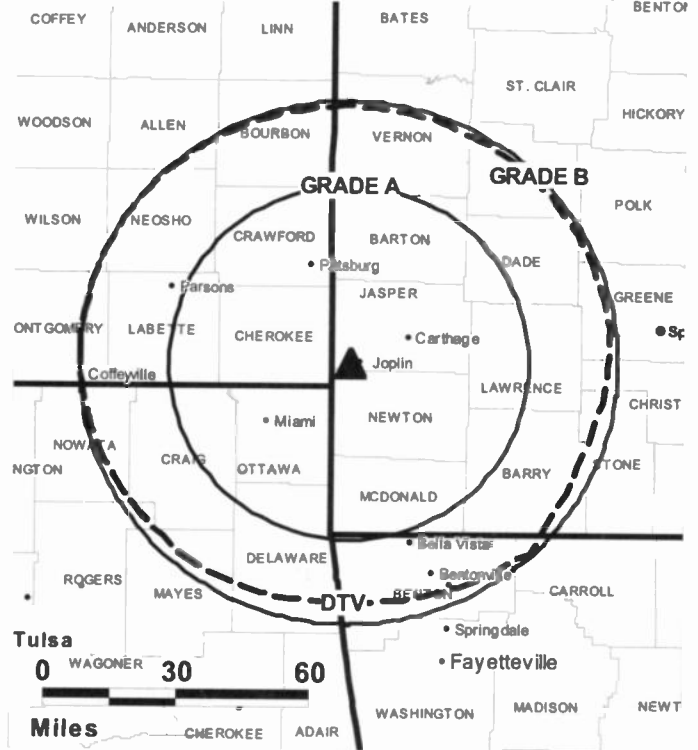
Ron Lippe, General Sales Manager.

Larry Young, News Director.

Rex Chambers, Chief Engineer.

Shirley Morton, Business Manager.

KODE-DT BPCDT-19991022AAV GRANTED: 3/7/2001



© 2007 Warren Communications News

Janice Rohman, Program Director & Traffic Manager.

Dean Edwards, Marketing, Creative Services & Production Manager.

City of License: Joplin. **Station DMA:** Joplin, MO-Pittsburg, KS. **Rank:** 144.

Nielsen Data: Not available.

KODE-TV
Ch. 12

Network Service: ABC.

Licensee: Mission Broadcasting of Joplin Inc., 544 Red Rock Dr., Wadsworth, OH 44281-2211.

Studio: 1928 W. 13th St., Joplin, MO 64801.

Mailing Address: 1928 W. 13th St., Joplin, MO 64801.

Phone: 417-623-7260. **Fax:** 417-623-3736.

E-mail: ghood@kode12.tv

Web Site: http://www.kode-tv.com

Technical Facilities: Channel No. 12 (204-210 MHz). Authorized power: 316-kw visual, 63.2-kw aural. Antenna: 1020-ft above av. terrain, 938-ft. above ground, 1985-ft. above sea level.

Latitude 37° 04' 37"
Longitude 94° 32' 15"

Transmitter: 1928 W. 13th St.

Digital Facilities: Channel No. 43 (644-650 MHz). Power: 1000-kw max. visual. Antenna: 932-ft above av. terrain, 852-ft. above ground, 1897-ft. above sea level.

Latitude 37° 04' 37"
Longitude 94° 32' 15"

FCC Digital File Number: BPCDT-19991022AAV. Granted: March 07, 2001.

Note: Latitude and longitude coordinates shown are based on the North American Datum of 1927 (NAD 27) as currently required by the Mass Media Bureau of the FCC.

Satellite Earth Stations: Andrew, 7.3-meter C-band; AFC, 3.7-meter Ku-band; ADM, 3.7-meter C-band; Andrew, 4.5-meter C-band; M/A-Corn, Avantek receivers.

News Services: ABC NewsOne, AP.

Ownership: Mission Broadcasting Inc. (Group Owner).

Began Operation: September 26, 1954. Sale to present owner by GOCOM Holdings LLC approved by FCC Feb. 27, 2002. Merger with GOCOM Communications LLC to form GOCOM Holdings LLC approved by FCC November 1, 1999. Sale to Grapevine Communications Inc. by Eastern Broadcasting Corp. approved by FCC July 3, 1997 (Television Digest, Vol. 37:12). Sale to Eastern Broadcasting Corp. by Gilmore Broadcasting approved by FCC March 23, 1990 (Vol. 30:8). Sale to Gilmore Broadcasting by WSTV Inc. (United Printers & Publishers Inc.) approved by FCC May 23, 1962 (Vol. 2:22). Transfer of Friendly Stations to United Printers & Publishers Inc. by WSTV Inc., original owner, approved by FCC November 8, 1961 (Vol. 17:30, 33; 2:14). Sale to WSTV Inc. by Austin Harrison approved by FCC October 21, 1956 (Vol. 12:39, 44).

Represented (sales): Blair Television.

Represented (legal): Drinker Biddle & Reath LLP.

Represented (engineering): Cohen Dippell & Everist PC.

Personnel:

Gary Hood, General Manager.

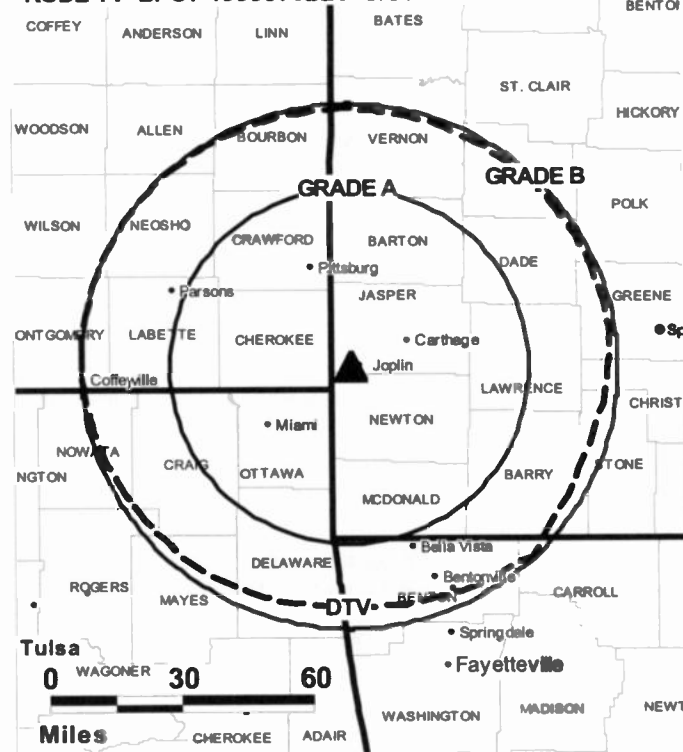
Ron Lipe, General Sales Manager.

Larry Young, News Director.

Rex Chambers, Chief Engineer.

Shirley Morton, Business Manager.

KODE-TV BPCT-19990702LC GRANTED: 11/1/1999



© 2007 Warren Communications News

Janice Rohman, Program Director & Traffic Manager.

Dean Edwards, Marketing, Creative Services & Production Manager.

Highest 30 Sec. Rate: \$600.

City of License: Joplin. **Station DMA:** Joplin, MO-Pittsburg, KS. **Rank:** 144.

Circulation © 2006 Nielsen. Coverage based on Nielsen study.

| GrandTotal | Cable TV Households | Non-cable TV Households | Total TV Households |
|-----------------------------------|---------------------|-------------------------|---------------------|
| Estimated Station Totals * | 85,780 | 124,400 | 210,180 |
| Average Weekly Circulation (2006) | 39,490 | 57,490 | 96,980 |
| Average Daily Circulation (2006) | | | 44,579 |
| Station OMA Total | Cable TV Households | Non-cable TV Households | Total TV Households |
| Estimated Station Totals * | 69,570 | 84,150 | 153,720 |
| Average Weekly Circulation (2006) | 34,419 | 50,497 | 84,916 |
| Average Daily Circulation (2006) | | | 40,378 |
| Other OMA Total | Cable TV Households | Non-cable TV Households | Total TV Households |
| Estimated Station Totals * | 16,210 | 40,250 | 56,460 |
| Average Weekly Circulation (2006) | 5,071 | 6,993 | 12,064 |
| Average Daily Circulation (2006) | | | 4,201 |

*Estimated station totals are sums of the Nielsen TV and Cable TV household estimates for each county in which the station registers viewing of more than 5% as per the Nielsen Survey Methods.

KSNF
Ch. 16

Network Service: NBC.

Licensee: Nexstar Finance Inc., 909 Lake Carolyn Pkwy., Suite 1450, Irving, TX 75039.

Studio: 1502 Cleveland Ave., Joplin, MO 64801.

Mailing Address: Box 1393, Joplin, MO 64802.

Phone: 417-781-2345. **Fax:** 417-782-2417.

E-mail: jhoffman@ksntv.com

Web Site: http://www.ksntv.com

Technical Facilities: Channel No. 16 (482-488 MHz). Authorized power: 2600-kw max. visual, 260-kw aural. Antenna: 1060-ft above av. terrain, 1017-ft. above ground, 2056-ft. above sea level.

Latitude 37° 04' 33"
Longitude 94° 33' 16"

Transmitter: 1502 Cleveland Ave.

Digital Facilities: Channel No. 46 (662-668 MHz). Power: 1000-kw max. visual. Antenna: 698-ft above av. terrain, 618-ft. above ground.

Latitude 37° 04' 33"
Longitude 94° 33' 16"

FCC Digital File Number: BMPCDT-20000501ABS. Granted: February 12, 2001.

Note: Latitude and longitude coordinates shown are based on the North American Datum of 1927 (NAD 27) as currently required by the Mass Media Bureau of the FCC.

Satellite Earth Stations: Harris, 6.2-meter Ku-band; RCA, 3.2-meter Ku-band; Scientific-Atlanta, 4.6-meter; Scientific-Atlanta, M/A-Com, ChannelMaster receivers.

News Services: AP, NBC News Channel.

Ownership: Nexstar Broadcasting Group Inc. (Group Owner).

Began Operation: September 2, 1967. Sale to Kansas State Network by Virginia S. Hickey, et al., approved by FCC April 29, 1975. Sale to Price Communications by Kansas State Network approved by FCC February 27, 1987. Sale to US Broadcast Group by Price Communications Corp. approved by FCC November 9, 1995 (Television Digest, Vol. 35:35). Sale to present owner by US Broadcast Group approved by FCC November 6, 1997.

Represented (sales): Blair Television.

Represented (legal): Drinker Biddle & Reath LLP.

Personnel:

John Hoffman, General Manager.

Penny Burton, Operations Manager.

Debora Palmer, General & Local Sales Manager.

Larry Young, News Director.

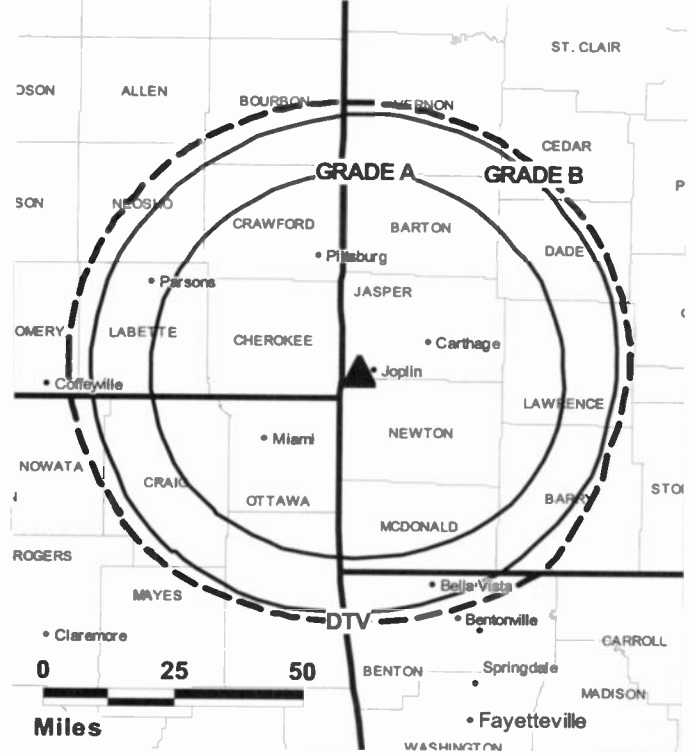
Jeff Hadley, Chief Engineer.

Bob Shryock, Business Manager.

Robin Richey, Programming Assistant.

Sarah Snow, Promotion Manager.

KSNF BPCT-19810615LC GRANTED: 9/10/1981



© 2007 Warren Communications News

Dennis Agee, Production Manager.

Theresa Newman, Traffic Manager.

Rates: On request.

City of License: Joplin. **Station DMA:** Joplin, MO-Pittsburg, KS. **Rank:** 144.

Circulation © 2006 Nielsen. Coverage based on Nielsen study.

| GrandTotal | Cable TV Households | Non-cable TV Households | Total TV Households |
|-----------------------------------|---------------------|-------------------------|---------------------|
| Estimated Station Totals * | 89,570 | 118,780 | 208,350 |
| Average Weekly Circulation (2006) | 34,997 | 53,694 | 88,691 |
| Average Daily Circulation (2006) | | | 43,870 |
| Station DMA Total | Cable TV Households | Non-cable TV Households | Total TV Households |
| Estimated Station Totals * | 69,570 | 84,150 | 153,720 |
| Average Weekly Circulation (2006) | 31,531 | 49,172 | 80,703 |
| Average Daily Circulation (2006) | | | 41,132 |
| Other DMA Total | Cable TV Households | Non-cable TV Households | Total TV Households |
| Estimated Station Totals * | 20,000 | 34,630 | 54,630 |
| Average Weekly Circulation (2006) | 3,466 | 4,522 | 7,988 |
| Average Daily Circulation (2006) | | | 2,738 |

*Estimated station totals are sums of the Nielsen TV and Cable TV household estimates for each county in which the station registers viewing of more than 5% as per the Nielsen Survey Methods.

KSNF-DT
Ch. 46

Network Service: NBC.

Grantee: Nexstar Finance Inc., 909 Lake Carolyn Pkwy., Suite 1450, Irving, TX 75039.

Studio: 1502 Cleveland Ave., Joplin, MO 64801.

Mailing Address: Box 1393, Joplin, MO 64802.

Phone: 417-781-2345. **Fax:** 417-782-2417.

E-mail: jhoffman@ksntv.com

Web Site: http://www.ksntv.com

Technical Facilities: Channel No. 46 (662-668 MHz). Authorized power: 1000-kw max. visual. Antenna: 698-ft above av. terrain, 618-ft. above ground.

| | | | |
|-----------|-----|-----|-----|
| Latitude | 37° | 04' | 33" |
| Longitude | 94° | 33' | 16" |

Note: Latitude and longitude coordinates shown are based on the North American Datum of 1927 (NAD 27) as currently required by the Mass Media Bureau of the FCC.

Ownership: Nexstar Broadcasting Group Inc. (Group Owner).

Began Operation: Station operating under Special Temporary Authority at 1.65-kw max. visual; no on-air date

Represented (legal): Drinker Biddle & Reath LLP.

Represented (sales): Blair Television.

Personnel:

John Hoffman, General Manager.

Penny Burton, Operations Manager.

Debora Palmer, General & Local Sales Manager.

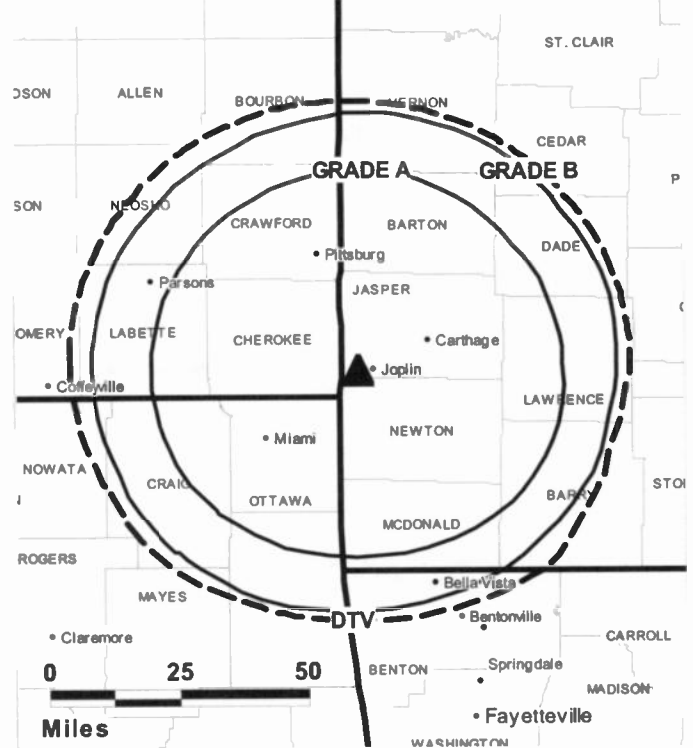
Larry Young, News Director.

Jeff Hadley, Chief Engineer.

Bob Shryock, Business Manager.

Robin Richey, Programming Assistant.

KSNF-DT B MPCDT-20000501ABS GRANTED: 2/12/2001



© 2007 Warren Communications News

Sarah Snow, Promotion Manager.

Dennis Agee, Production Manager.

Theresa Newman, Traffic Manager.

City of License: Joplin. **Station DMA:** Joplin, MO-Pittsburg, KS. **Rank:** 144.

Nielsen Data: Not available.

Missouri — Kansas City

**KCTV
Ch. 5**

Network Service: CBS.

Licensee: Meredith Corp., 1716 Locust St., Des Moines, IA 50309-3023.

Studio: 4500 Shawnee Mission Pkwy., Fairway, KS 66205.

Mailing Address: Box 5555, Kansas City, MO 64109.

Phone: 913-677-5555. **Fax:** 913-677-7284.

E-mail: kctv5@kctv5.com

Web Site: http://www.kctv5.com

Technical Facilities: Channel No. 5 (76-82 MHz). Authorized power: 100-kw visual, 15-kw aural. Antenna: 1128-ft above av. terrain, 998-ft. above ground, 2005-ft. above sea level.

Latitude 39° 04' 15"
Longitude 94° 34' 57"

Transmitter: 129 E. 31st St.

Digital Facilities: Channel No. 24 (530-536 MHz). Power: 1000-kw max. visual, aural. Antenna: 1048-ft above av. terrain, 925-ft. above ground, 1932-ft. above sea level.

Latitude 39° 04' 15"
Longitude 94° 34' 57"

FCC Digital File Number: BMPCDT-20011130AEM. Granted: September 02, 2004.

Note: Latitude and longitude coordinates shown are based on the North American Datum of 1927 (NAD 27) as currently required by the Mass Media Bureau of the FCC.

News Services: CNN Newsource, Newscope.

Ownership: Meredith Corp. (Group Owner).

Began Operation: September 27, 1953.

Represented (sales): TeleRep Inc.

Represented (legal): Dow, Lohnes & Albertson PLLC.

Personnel:

Kirk Black, Vice President & General Manager.

Susan Brier, General Sales Manager.

Pam Carder, Local Sales Manager.

Dave Duncan, Local Sales Manager.

Jim Brown, National Sales Manager.

Regent Ducas, News Director.

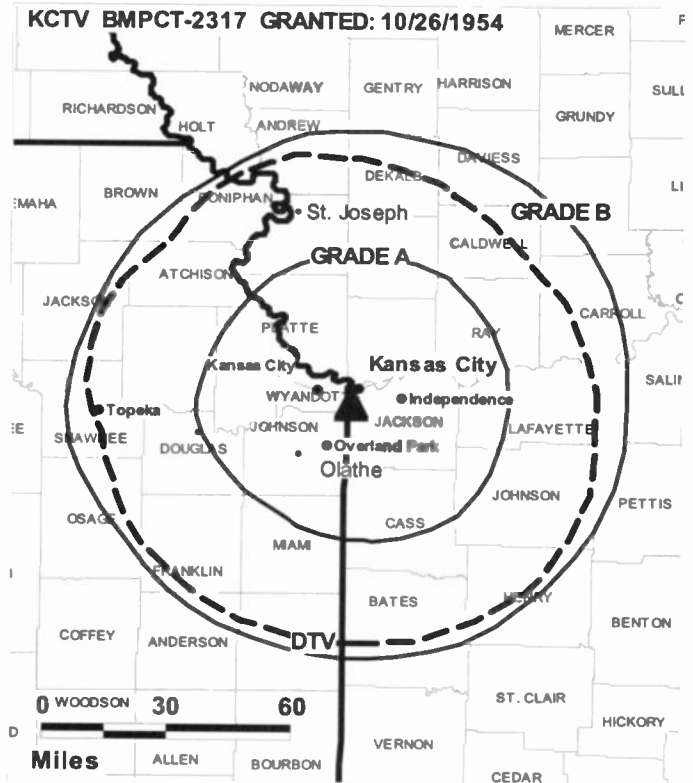
Daniel Somes, Engineering Director.

Chuck Poduska, Business Manager.

Beth Green, Program Coordinator.

Ken Bauer, Promotion Manager.

Erin Griпка, Traffic Manager.



© 2007 Warren Communications News

Rates: On request.

City of License: Kansas City. **Station DMA:** Kansas City, MO. **Rank:** 31.

Circulation © 2006 Nielsen. Coverage based on Nielsen study.

| GrandTotal | Cable TV Households | Non-cable TV Households | Total TV Households |
|-----------------------------------|---------------------|-------------------------|---------------------|
| Estimated Station Totals * | 699,390 | 349,480 | 1,048,870 |
| Average Weekly Circulation (2006) | 444,039 | 214,081 | 658,120 |
| Average Daily Circulation (2006) | | | 319,079 |
| Station DMA Total | Cable TV Households | Non-cable TV Households | Total TV Households |
| Estimated Station Totals * | 558,570 | 306,770 | 865,340 |
| Average Weekly Circulation (2006) | 404,092 | 203,909 | 608,001 |
| Average Daily Circulation (2006) | | | 300,600 |
| Other DMA Total | Cable TV Households | Non-cable TV Households | Total TV Households |
| Estimated Station Totals * | 140,820 | 42,710 | 183,530 |
| Average Weekly Circulation (2006) | 39,947 | 10,172 | 50,119 |
| Average Daily Circulation (2006) | | | 18,479 |

*Estimated station totals are sums of the Nielsen TV and Cable TV household estimates for each county in which the station registers viewing of more than 5% as per the Nielsen Survey Methods.

Missouri — Kansas City

KCTV-DT Ch. 24

Network Service: CBS.

Grantee: Meredith Corp., 1716 Locust St., Des Moines, IA 50309-3023.

Studio: 4500 Shawnee Mission Pkwy., Fairway, KS 66205.

Mailing Address: Box 5555, Kansas City, MO 64109.

Phone: 913-677-5555. **Fax:** 913-677-7243.

E-mail: kctv5@kctv5.com

Web Site: <http://www.kctv5.com>

Technical Facilities: Channel No. 24 (530-536 MHz). Authorized power: 1000-kw max. visual, aural. Antenna: 1048-ft above av. terrain, 925-ft. above ground, 1932-ft. above sea level.

| | | | |
|-----------|-----|-----|-----|
| Latitude | 39° | 04' | 15" |
| Longitude | 94° | 34' | 57" |

Note: Latitude and longitude coordinates shown are based on the North American Datum of 1927 (NAD 27) as currently required by the Mass Media Bureau of the FCC.

Ownership: Meredith Corp. (Group Owner).

Began Operation: October 15, 2002. Standard Definition. Station operating under Special Temporary Authority at 225-kw max. visual.

Represented (sales): TeleRep Inc.

Personnel:

Kirk Black, Vice President & General Manager.

Susan Brier, General Sales Manager.

Dave Duncan, Local Sales Manager.

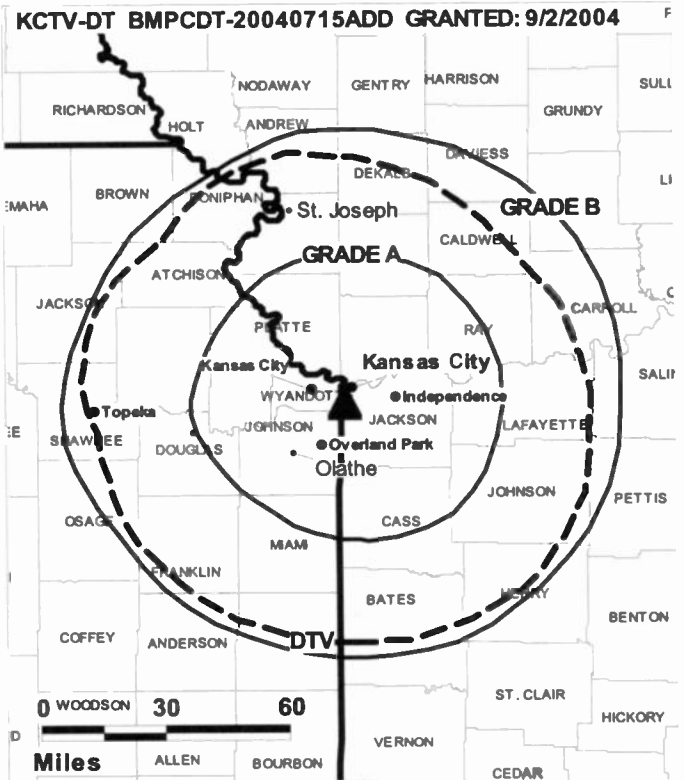
Pam Carder, Local Sales Manager.

Jim Brown, National Sales Manager.

Regent Ducas, News Director.

Daniel Somes, Engineering Director.

Chuck Poduska, Business Manager.



© 2007 Warren Communications News

Beth Green, Program Coordinator.

Ken Bauer, Production Manager.

Erin Griпка, Traffic Manager.

City of License: Kansas City. **Station DMA:** Kansas City, MO. **Rank:** 31.

Nielsen Data: Not available.

Missouri — Kansas City

KCWE Ch. 29

Network Service: CW.

Licensee: KCWE-TV Inc., 605 W. 47th St., Suite 301, Kansas City, MO 64112.

Studio: 1049 Central St., Kansas City, MO 64105.

Mailing Address: 1049 Central St., Kansas City, MO 64105.

Phone: 816-221-2900; 816-221-9999. **Fax:** 816-760-9170.

E-mail: kmbcnewstips@thekansascitychannel.com

Web Site: <http://www.kmbc.com/kcwe29>

Technical Facilities: Channel No. 29 (560-566 MHz). Authorized power: 5000-kw max. visual, 500-kw aural. Antenna: 1175-ft above av. terrain, 1125-ft. above ground, 2014-ft. above sea level.

Latitude 39° 05' 01"
Longitude 94° 30' 57"

Transmitter: 5701 E. 22nd St.

Digital Facilities: Channel No. 31 (572-578 MHz). Power: 1000-kw max. visual. Antenna: 1089-ft above av. terrain, 1004-ft. above ground, 1929-ft. above sea level.

Latitude 39° 05' 01"
Longitude 94° 30' 57"

FCC Digital File Number: BMPCDT-20011127AAT. Granted: December 19, 2001.

Note: Latitude and longitude coordinates shown are based on the North American Datum of 1927 (NAD 27) as currently required by the Mass Media Bureau of the FCC.

LMA: Local marketing agreement with KMBC-TV (A), Kansas City, MO.

Ownership: KCWE TV Inc. (Group Owner).

Began Operation: September 14, 1996. Original CP for Ch. 32, granted STA for operation on Ch. 29 June 21, 1996. Transfer of control from Robert B. Liepold & Thomas B. James to David E. Salzman & Sonia G. Salzman approved by FCC November 4, 1999. Sale to KCWE LMA Inc. (The Hearst Corp.) approved by FCC August 14, 2006, but not yet consummated.

Personnel:

C. Wayne Godsey, President & General Manager.

Shannon Hart, General Sales Manager.

Susie Kirkpatrick, National Sales Manager.

Jerry Agresti, Vice President & Chief Engineer.

Kraig Johnson, Business Manager.

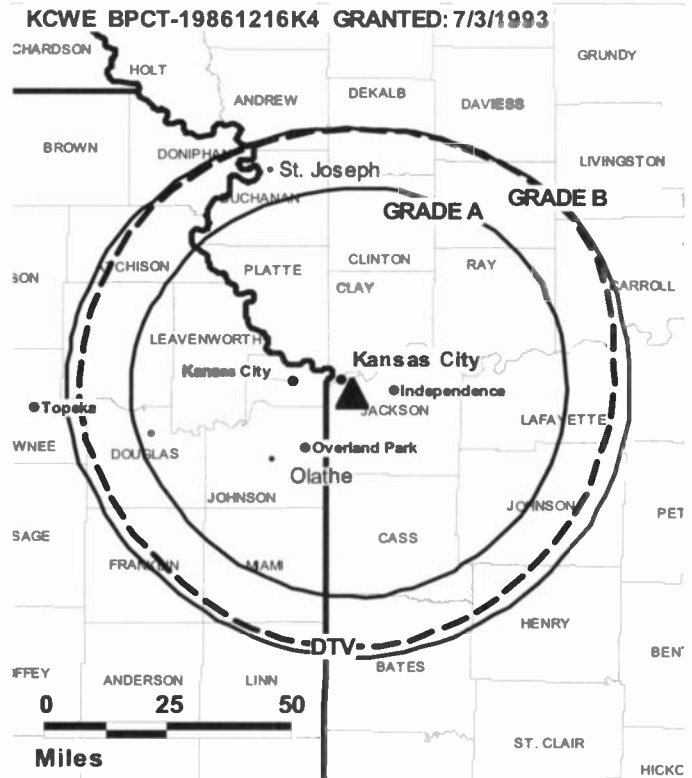
Karen King, Programming Director.

Bob Lorenzen, Creative Services Manager.

Anne Nichols, Traffic Manager.

Rates: On request.

City of License: Kansas City. **Station DMA:** Kansas City, MO. **Rank:** 31.



© 2007 Warren Communications News

Circulation © 2006 Nielsen. Coverage based on Nielsen study.

| GrandTotal | Cable TV Households | Non-cable TV Households | Total TV Households |
|-----------------------------------|---------------------|-------------------------|---------------------|
| Estimated Station Totals * | 593,780 | 329,820 | 923,600 |
| Average Weekly Circulation (2006) | 134,519 | 85,397 | 219,916 |
| Average Daily Circulation (2006) | | | 63,081 |
| Station DMA Total | Cable TV Households | Non-cable TV Households | Total TV Households |
| Estimated Station Totals * | 556,280 | 303,320 | 859,600 |
| Average Weekly Circulation (2006) | 129,248 | 82,622 | 211,870 |
| Average Daily Circulation (2006) | | | 61,080 |
| Other DMA Total | Cable TV Households | Non-cable TV Households | Total TV Households |
| Estimated Station Totals * | 37,500 | 26,500 | 64,000 |
| Average Weekly Circulation (2006) | 5,271 | 2,775 | 8,046 |
| Average Daily Circulation (2006) | | | 2,001 |

*Estimated station totals are sums of the Nielsen TV and Cable TV household estimates for each county in which the station registers viewing of more than 5% as per the Nielsen Survey Methods.

KCWE-DT
Ch. 31

Network Service: CW.

Licensee: KCWE-TV Inc., 605 W. 47th St., Suite 301, Kansas City, MO 64112.

Studio: 1049 Central St., Kansas City, MO 64105.

Mailing Address: 1049 Central St., Kansas City, MO 64105.

Phone: 816-221-2900; 816-221-9999. **Fax:** 816-760-9170.

E-mail: kmbcnewstips@thekansascitychannel.com

Web Site: <http://www.kmbc.com/kcwetv>

Technical Facilities: Channel No. 31 (572-578 MHz). Authorized power: 1000-kw max. visual. Antenna: 1089-ft above av. terrain, 1004-ft. above ground, 1929-ft. above sea level.

| | | | |
|-----------|-----|-----|-----|
| Latitude | 39° | 05' | 01" |
| Longitude | 94° | 30' | 57" |

Note: Latitude and longitude coordinates shown are based on the North American Datum of 1927 (NAD 27) as currently required by the Mass Media Bureau of the FCC.

Ownership: KCWE TV Inc. (Group Owner).

Began Operation: May 1, 2002. Standard Definition.

Personnel:

C. Wayne Godsey, President & General Manager.

Shannon Hart, General Sales Manager.

Susie Kirkpatrick, National Sales Manager.

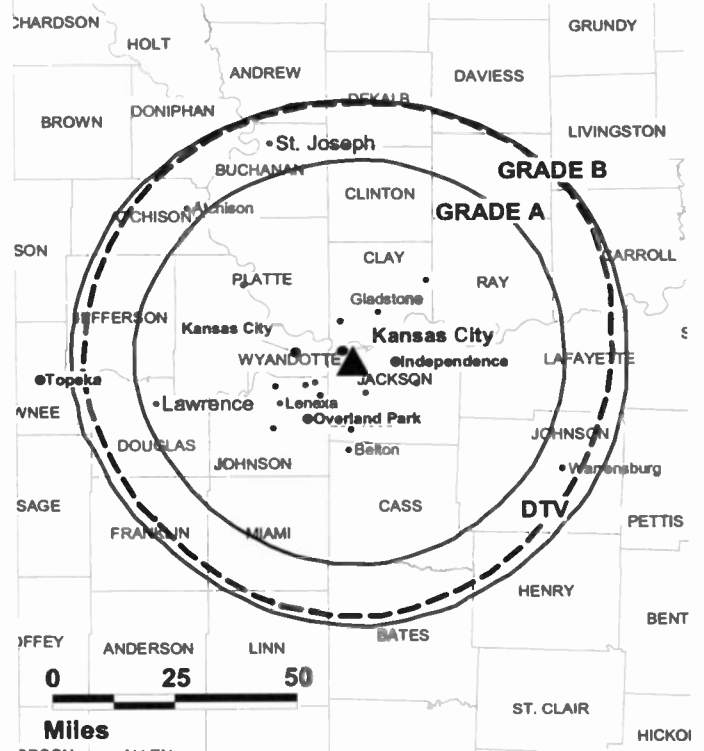
Jerry Agresti, Vice President & Chief Engineer.

Kraig Johnson, Business Manager.

Karen King, Programming Director.

Bob Lorenzen, Creative Services Manager.

KCWE-DT BPCDT-20011127AAT GRANTED: 12/19/2001



© 2007 Warren Communications News

Anne Nichols, Traffic Manager.

City of License: Kansas City. **Station DMA:** Kansas City, MO. **Rank:** 31.

Nielsen Data: Not available.

KMBC-DT

Ch. 7

Network Service: ABC.

Licensee: KMBC Hearst-Argyle Television Inc., 1049 Central St., Kansas City, MD 64105.

Studio: 1049 Central St., Kansas City, MD 64105.

Mailing Address: 1049 Central St., Kansas City, MD 64105.

Phone: 816-221-9999. **Fax:** 816-760-9170.

Web Site: <http://www.kmbc.com>

Technical Facilities: Channel No. 7 (174-180 MHz). Authorized power: 85-kw visual. Antenna: 1171-ft above av. terrain, 1086-ft. above ground, 2011-ft. above sea level.

| | | | |
|-----------|-----|-----|-----|
| Latitude | 39° | 05' | 01" |
| Longitude | 94° | 30' | 57" |

Note: Latitude and longitude coordinates shown are based on the North American Datum of 1927 (NAD 27) as currently required by the Mass Media Bureau of the FCC.

Ownership: Hearst-Argyle Television Inc. (Group Owner).

Began Operation: April 24, 2002. Standard Definition.

Represented (sales): Eagle Television Sales.

Personnel:

C. Wayne Godsey, President & General Manager.

Peggy Madigan, General Sales Manager.

Denise Dalley, Local Sales Manager.

Kim Sitta, National Sales Manager.

Michael Sipes, News Director.

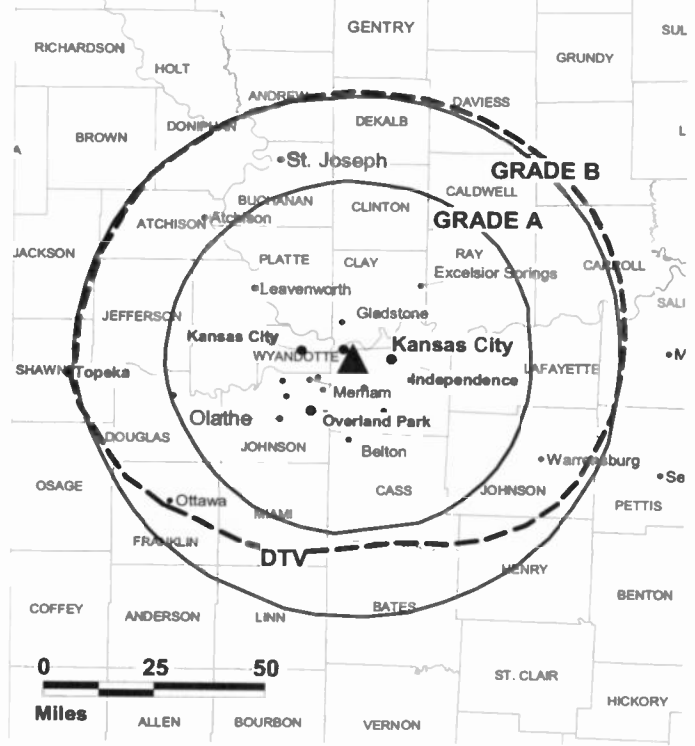
Jerry Agresti, Chief Engineer.

Kraig Johnson, Business Manager.

Karen King, Program Director.

Blake Hodges, Marketing Director.

KMBC-DT BPCDT-20011023AAC GRANTED: 12/4/2001



© 2007 Warren Communications News

Bob Lorencen, Promotion Director.

Linda Pitts, Traffic Manager.

City of License: Kansas City. **Station DMA:** Kansas City, MD. **Rank:** 31.

Nielsen Data: Not available.

KMBC-TV
Ch. 9

Network Service: ABC.

Licensee: KMBC Hearst-Argyle Television Inc., 1049 Central St., Kansas City, MO 64105.

Studio: 1049 Central St., Kansas City, MO 64105-1676.

Mailing Address: 1049 Central St., Kansas City, MO 64105.

Phone: 816-221-9999. **Fax:** 816-760-9170.

Web Site: <http://www.kmbc.com>

Technical Facilities: Channel No. 9 (186-192 MHz). Authorized power: 316-kw visual, 42.7-kw aural. Antenna: 1170-ft above av. terrain, 1124-ft. above ground, 2049-ft. above sea level.

Latitude 39° 05' 02"
Longitude 94° 30' 57"

Transmitter: 5701 E. 22nd St.

Digital Facilities: Channel No. 7 (174-180 MHz). Power: 85-kw visual. Antenna: 1171-ft above av. terrain, 1086-ft. above ground, 2011-ft. above sea level.

Latitude 39° 05' 01"
Longitude 94° 30' 57"

FCC Digital File Number: BPCDT-20011023AAC. Granted: October 29, 2002.

Note: Latitude and longitude coordinates shown are based on the North American Datum of 1927 (NAD 27) as currently required by the Mass Media Bureau of the FCC.

Multichannel TV Sound: Stereo only.

Satellite Earth Stations: Transmitter NEC; Andrew, 7.3-meter C-band; Microdyne, 3.7-meter Ku-band; Andrew, 4.5-meter C-band; SatCom, 5.5-meter Ku-band; M/A-Corn, DX Antenna, Andrew receivers.

SNG Mobile Dish: Andrew, 2.3-meter Ku-band.

News Services: ABC NewsOne, AP.

LMA: Local marketing agreement with KCWE (U), Kansas City, MO.

Ownership: Hearst-Argyle Television Inc. (Group Owner).

Began Operation: August 1, 1953. As WHB-TV, initially shared time with KMBC-TV, operated by Midland Broadcasting Co. On June 9, 1954, FCC approved sale and WHB Broadcasting Co. was changed to KMBC Broadcasting Co. and acquired KMBC-TV-AM & KFRM (Television Digest, Vol. 10:17, 20, 24). Sale to Metropolitan Broadcasting (division of Metromedia Inc.) approved by FCC July 26, 1961. Sale to Hearst Broadcasting by Metromedia approved by FCC April 1, 1982 (Vol. 21:37, 22:14). Merger with Argyle Television Inc. to form present owner approved by FCC June 2, 1997 (Vol. 37:13, 29, 35).

Represented (sales): Eagle Television Sales.

Personnel:

C. Wayne Godsey, President & General Manager.

Peggy Madigan, General Sales Manager.

Denise Dailey, Local Sales Manager.

Kim Sitta, National Sales Manager.

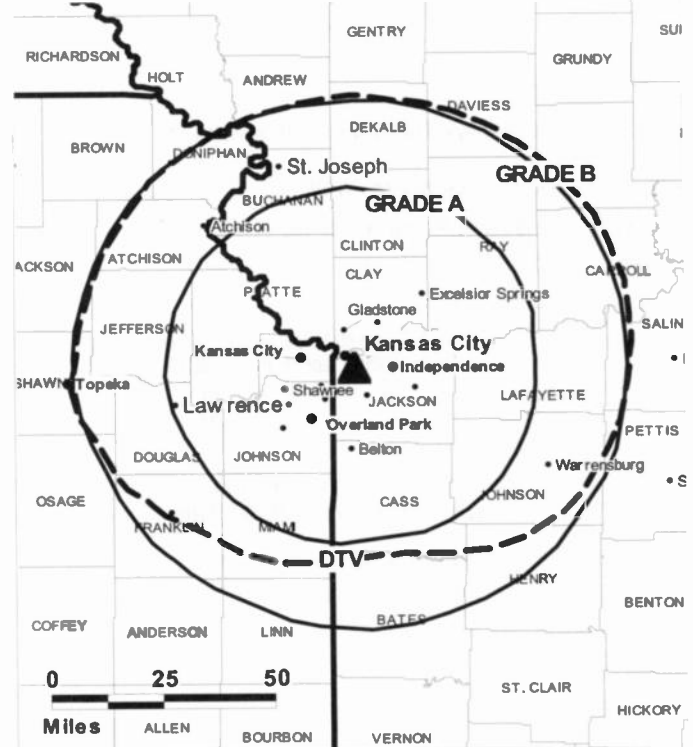
Michael Sipes, News Director.

Jerry Agresti, Chief Engineer.

Kraig Johnson, Business Manager.

Karen King, Program Director.

KMBC-TV BPCT-19890222KL GRANTED: 4/28/1989



© 2007 Warren Communications News

Blake Hodges, Marketing Director.

Bob Lorencen, Promotion Director.

Linda Pitts, Traffic Manager.

Rates: On request.

City of License: Kansas City. **Station DMA:** Kansas City, MO. **Rank:** 31.

Circulation © 2006 Nielsen. Coverage based on Nielsen study.

| GrandTotal | Cable TV Households | Non-cable TV Households | Total TV Households |
|-----------------------------------|---------------------|-------------------------|---------------------|
| Estimated Station Totals * | 745,090 | 340,530 | 1,085,620 |
| Average Weekly Circulation (2006) | 438,643 | 213,544 | 652,187 |
| Average Daily Circulation (2006) | | | 313,853 |

| Station OMA Total | Cable TV Households | Non-cable TV Households | Total TV Households |
|-----------------------------------|---------------------|-------------------------|---------------------|
| Estimated Station Totals * | 558,570 | 306,770 | 865,340 |
| Average Weekly Circulation (2006) | 398,765 | 206,749 | 605,514 |
| Average Daily Circulation (2006) | | | 299,560 |

| Other OMA Total | Cable TV Households | Non-cable TV Households | Total TV Households |
|-----------------------------------|---------------------|-------------------------|---------------------|
| Estimated Station Totals * | 186,520 | 33,760 | 220,280 |
| Average Weekly Circulation (2006) | 39,878 | 6,795 | 46,673 |
| Average Daily Circulation (2006) | | | 14,293 |

*Estimated station totals are sums of the Nielsen TV and Cable TV household estimates for each county in which the station registers viewing of more than 5% as per the Nielsen Survey Methods.

Missouri — Kansas City

KPXE
Ch. 50

Network Service: ION.

Licensee: Paxson Kansas City License Inc., 601 Clearwater Park Rd., West Palm Beach, FL 33401-6233.

Studio: 4720 Oak St., Kansas City, MO 64112.

Mailing Address: 4720 Oak St., Kansas City, MO 64112.

Phone: 816-924-5050. **Fax:** 816-931-1818.

E-mail: fuchsman@kmci.com

Web Site: <http://www.ionline.tv>

Technical Facilities: Channel No. 50 (686-692 MHz). Authorized power: 1170-kw max. visual, aural. Antenna: 1070-ft above av. terrain, 1091-ft. above ground, 1977-ft. above sea level.

Latitude 39° 01' 20"
Longitude 94° 30' 49"

Digital Facilities: Channel No. 51 (692-698 MHz). Power: 1000-kw max. visual. Antenna: 1112-ft above av. terrain, 1136-ft. above ground, 2021-ft. above sea level.

Latitude 39° 00' 19"
Longitude 94° 30' 49"

FCC Digital File Number: BPCDT-19991018AAT. Granted: October 31, 2000.

Note: Latitude and longitude coordinates shown are based on the North American Datum of 1927 (NAD 27) as currently required by the Mass Media Bureau of the FCC.

Satellite Earth Stations: Transmitter Harris; Star, 5-meter C-band; Andrew, 5-meter C-band; Harris receivers.

Ownership: ION Media Networks Inc. (Group Owner).

Began Operation: December 15, 1978.

Represented (legal): Dow, Lohnes & Albertson PLLC.

Personnel:

Jim Swinehart, General Manager.

Alan Fuchsman, General Sales Manager.

Zach Lieberman, Local Sales Manager.

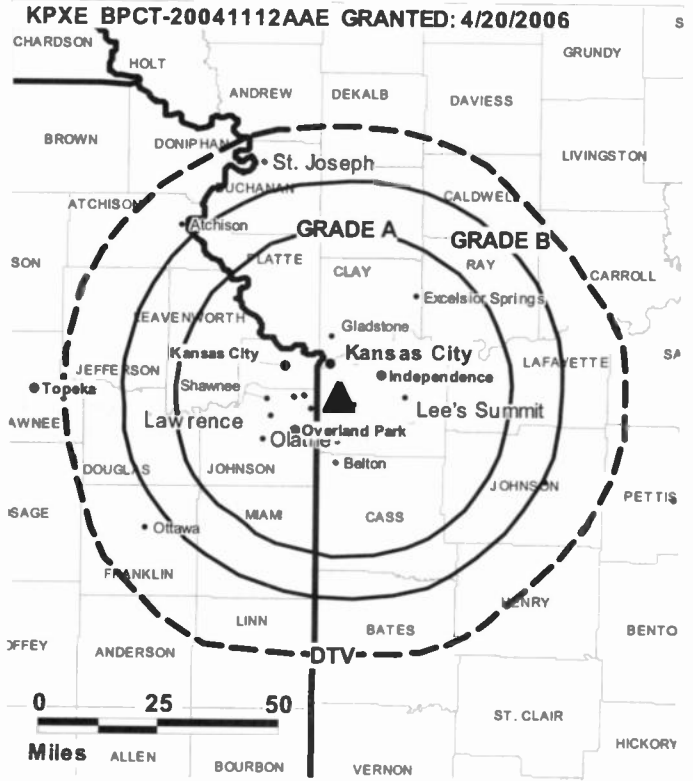
Dave Campbell, Chief Engineer.

Frank Barajas, Promotions, Public Affairs, & Business Manager.

Brian Thomas, Traffic Manager.

Rates: On request.

City of License: Kansas City. **Station DMA:** Kansas City, MO. **Rank:** 31.



© 2007 Warren Communications News

Circulation © 2006 Nielsen. Coverage based on Nielsen study.

| GrandTotal | Cable TV Households | Non-cable TV Households | Total TV Households |
|-----------------------------------|------------------------|----------------------------|------------------------|
| Estimated Station Totals * | 341,200 | 268,820 | 610,020 |
| Average Weekly Circulation (2006) | 33,491 | 25,733 | 59,224 |
| Average Daily Circulation (2006) | | | 15,353 |
| Station DMA Total | Cable TV Households | Non-cable TV Households | Total TV Households |
| Estimated Station Totals * | 334,530 | 261,890 | 596,420 |
| Average Weekly Circulation (2006) | 32,546 | 25,171 | 57,717 |
| Average Daily Circulation (2006) | | | 14,909 |
| Other DMA Total | Cable TV Households | Non-cable TV Households | Total TV Households |
| Estimated Station Totals * | 6,670 | 6,930 | 13,600 |
| Average Weekly Circulation (2006) | 945 | 562 | 1,507 |
| Average Daily Circulation (2006) | | | 444 |

*Estimated station totals are sums of the Nielsen TV and Cable TV household estimates for each county in which the station registers viewing of more than 5% as per the Nielsen Survey Methods.

Missouri — Kansas City

KPXE-DT Ch. 51

Network Service: ION.

Licensee: Paxson Kansas City License Inc., 601 Clearwater Park Rd., West Palm Beach, FL 33401-6233.

Studio: 4720 Oak St., Kansas City, MO 64112.

Mailing Address: 4720 Oak St., Kansas City, MO 64112.

Phone: 816-924-5050. **Fax:** 816-931-1818.

E-mail: fuchsman@kmci.com

Web Site: <http://www.ionline.tv>

Technical Facilities: Channel No. 51 (692-698 MHz). Authorized power: 1000-kw max. visual. Antenna: 1112-ft above av. terrain, 1136-ft. above ground, 2021-ft. above sea level.

| | | | |
|-----------|-----|------|-----|
| Latitude | 39° | 001' | 19" |
| Longitude | 94° | 30' | 49" |

Note: Latitude and longitude coordinates shown are based on the North American Datum of 1927 (NAD 27) as currently required by the Mass Media Bureau of the FCC.

Ownership: ION Media Networks Inc. (Group Owner).

Began Operation: April 5, 2004.

Personnel:

Jim Swinehart, General Manager.

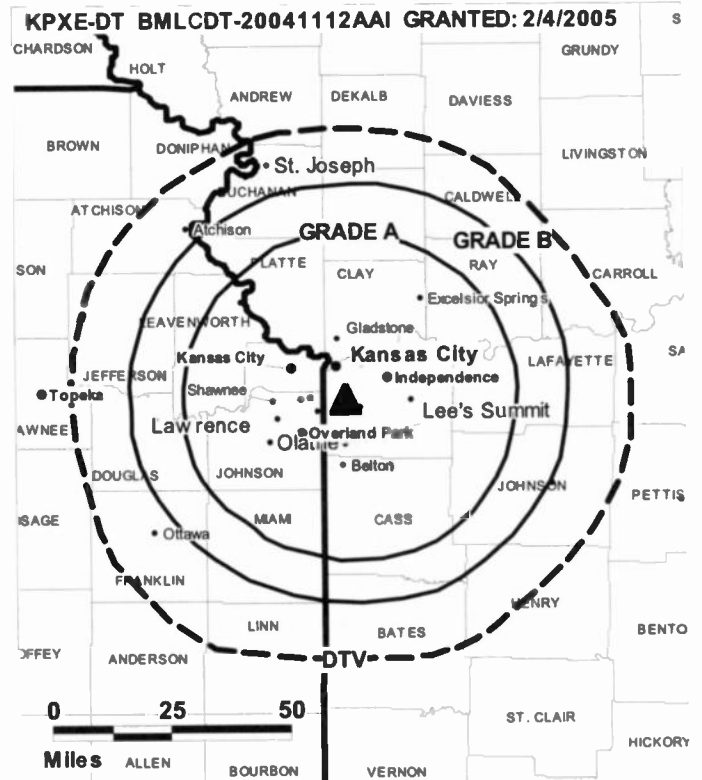
Alan Fuchsman, General Sales Manager.

Zach Lieberman, Local Sales Manager.

Dave Campbell, Chief Engineer.

Frank Barajas, Promotions, Public Affairs & Business Manager.

Brian Thomas, Traffic Manager.



© 2007 Warren Communications News

City of License: Kansas City. **Station DMA:** Kansas City, MO. **Rank:** 31.

Nielsen Data: Not available.

KSHB-DT
Ch. 42

Network Service: NBC.

Licensee: Scripps Howard Broadcasting Co., Box 1650, Cincinnati, OH 45201-5610.

Studio: 4720 Oak St., Kansas City, MO 64112.

Mailing Address: 4720 Oak St., Kansas City, MO 64112.

Phone: 816-753-4141. **Fax:** 816-932-4122.

E-mail: news@kshb.com

Web Site: http://www.kshb.com

Technical Facilities: Channel No. 42 (638-644 MHz). Authorized power: 450-kw max. visual. Antenna: 905-ft above av. terrain, 965-ft. above ground, 1849-ft. above sea level.

| | | | |
|-----------|-----|-----|---------|
| Latitude | 38° | 58' | 42" |
| Longitude | 94° | 32' | 001.80" |

Note: Latitude and longitude coordinates shown are based on the North American Datum of 1927 (NAD 27) as currently required by the Mass Media Bureau of the FCC.

Ownership: E. W. Scripps Co. (Group Owner).

Began Operation: Station operating; no on-air date.

Personnel:

Craig Allison, Vice President & General Manager.

Alan Fuchman, General Sales Manager.

Dan Mason, Local Sales Manager.

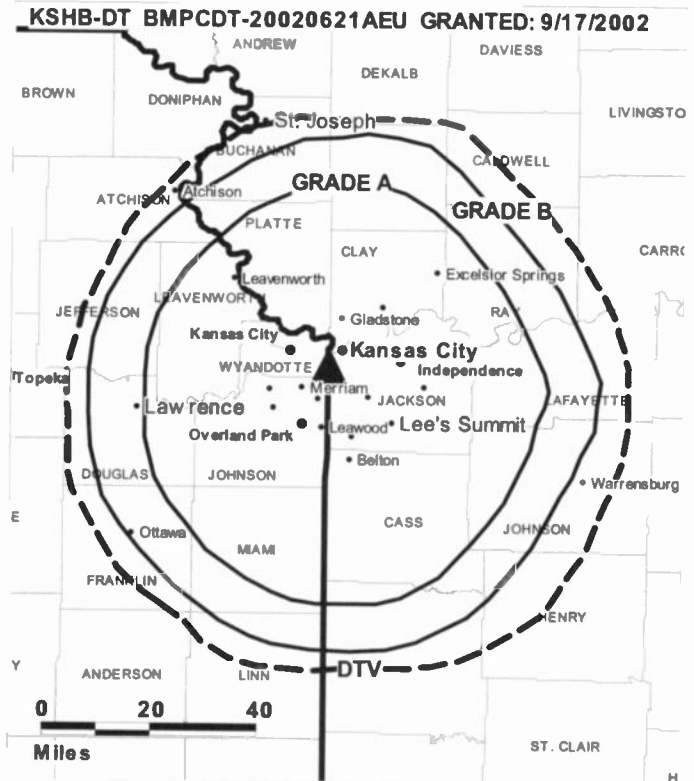
Mike Wang, National Sales Manager.

Debbie Bush, News Director.

Barry Pinney, Chief Engineer.

Brian Graver, Business Manager.

Dana Boyd, Program Director.



© 2007 Warren Communications News

Jim Neal, Production Manager.

Alicia Curry, Traffic Manager.

City of License: Kansas City. **Station DMA:** Kansas City, MO. **Rank:** 31.

Nielsen Data: Not available.

KSHB-TV

Ch. 41

Network Service: NBC.

Licensee: Scripps Howard Broadcasting Co., 1100 Central Trust Tower, Box 5380, Cincinnati, OH 45201.

Studio: 4720 Oak St., Kansas City, MO 64112.

Mailing Address: 4720 Oak St., Kansas City, MO 64112.

Phone: 816-753-4141. **Fax:** 816-932-4122.

E-mail: news@kshb.com

Web Site: http://www.kshb.com

Technical Facilities: Channel No. 41 (632-638 MHz). Authorized power: 3450-kw max. visual, aural. Antenna: 1036-ft above av. terrain, 1097-ft. above ground, 1982-ft. above sea level.

Latitude 38° 58' 42"
Longitude 94° 32' 01"

Digital Facilities: Channel No. 42 (638-644 MHz). Power: 450-kw max. visual. Antenna: 905-ft above av. terrain, 965-ft. above ground, 1849-ft. above sea level.

Latitude 38° 58' 42"
Longitude 94° 32' 00.80"

FCC Digital File Number: BPCDT-19991021ACR. Granted: September 17, 2002.

Note: Latitude and longitude coordinates shown are based on the North American Datum of 1927 (NAD 27) as currently required by the Mass Media Bureau of the FCC.

Satellite Earth Stations: Transmitter RCA; Harris, 6.1-meter C-band; Microdyne, 3.6-meter Ku-band; Prodelin, 3.7-meter Ku-band; DH Satellite, 4.2-meter C-band; Standard Communications, M/A-Corn, Harris, DX Engineering receivers.

News Services: AP, NBC News Channel.

Ownership: E. W. Scripps Co. (Group Owner).

Began Operation: September 28, 1970. Transfer of control to Benno C. Schmidt from William D. Grant approved by FCC December 1, 1971. Sale to present owner approved by FCC September 15, 1977 (Television Digest, Vol. 16:50; 17:38).

Represented (legal): Baker & Hostetler LLP.

Represented (engineering): Paul Godley Co.

Personnel:

Craig Allison, Vice President & General Manager.

Alan Fuchman, General Sales Manager.

Dan Mason, Local Sales Manager.

Mike Wang, National Sales Manager.

Debbie Bush, News Director.

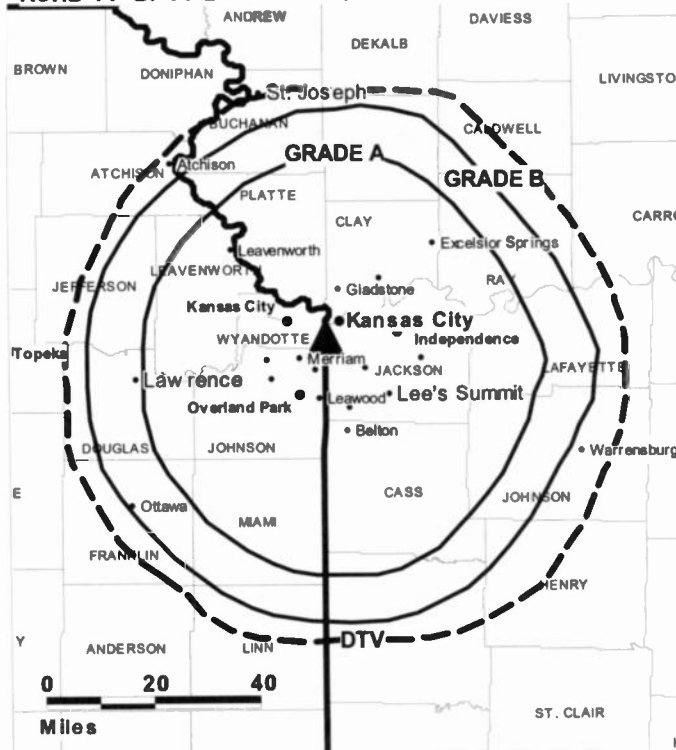
Barry Pinney, Chief Engineer.

Brian Graver, Business Manager.

Dana Boyd, Program Director.

Jim Neal, Production Manager.

KSHB-TV BPCT-20050321AQH GRANTED: 3/30/2005



© 2007 Warren Communications News

Alicia Curry, Traffic Manager.

Rates: On request.

City of License: Kansas City. **Station DMA:** Kansas City, MO. **Rank:** 31.

Circulation © 2006 Nielsen. Coverage based on Nielsen study.

| GrandTotal | Cable TV Households | Non-cable TV Households | Total TV Households |
|-----------------------------------|------------------------|----------------------------|------------------------|
| Estimated Station Totals * | 630,250 | 340,110 | 970,360 |
| Average Weekly Circulation (2006) | 377,595 | 164,719 | 542,314 |
| Average Daily Circulation (2006) | | | 255,445 |
| Station DMA Total | Cable TV Households | Non-cable TV Households | Total TV Households |
| Estimated Station Totals * | 558,570 | 306,770 | 865,340 |
| Average Weekly Circulation (2006) | 354,277 | 159,497 | 513,774 |
| Average Daily Circulation (2006) | | | 244,586 |
| Other DMA Total | Cable TV Households | Non-cable TV Households | Total TV Households |
| Estimated Station Totals * | 71,680 | 33,340 | 105,020 |
| Average Weekly Circulation (2006) | 23,318 | 5,222 | 28,540 |
| Average Daily Circulation (2006) | | | 10,859 |

*Estimated station totals are sums of the Nielsen TV and Cable TV household estimates for each county in which the station registers viewing of more than 5% as per the Nielsen Survey Methods.

KSMO-DT

Ch. 47

Network Service: MNT.

Grantee: Meredith Corp., 1716 Locust St., Des Moines, IA 50309-3203.

Studio: 10 E. Cambridge Circle Dr., Kansas City, KS 66103-1342.

Mailing Address: 10 E. Cambridge Circle Dr., Kansas City, KS 66103-1342.

Phone: 913-621-6262. **Fax:** 913-621-4703.

E-mail: ksmo@thewbkc.com

Web Site: <http://www.thewbkansascity.com>

Technical Facilities: Channel No. 47 (668-674 MHz). Authorized power: 1000-kw max. visual. Antenna: 1168-ft above av. terrain, 1142-ft. above ground.

| | | | |
|-----------|-----|-----|-----|
| Latitude | 39° | 05' | 26" |
| Longitude | 94° | 28' | 18" |

Note: Latitude and longitude coordinates shown are based on the North American Datum of 1927 (NAD 27) as currently required by the Mass Media Bureau of the FCC.

Ownership: Meredith Corp. (Group Owner).

Began Operation: April 19, 2002. Standard Definition. Station operating under Special Temporary Authority at 9-kw max. visual.

Represented (legal): Dow, Lohnes & Albertson PLLC.

Represented (sales): Millennium Sales & Marketing.

Personnel:

Mark Martin, General Manager.

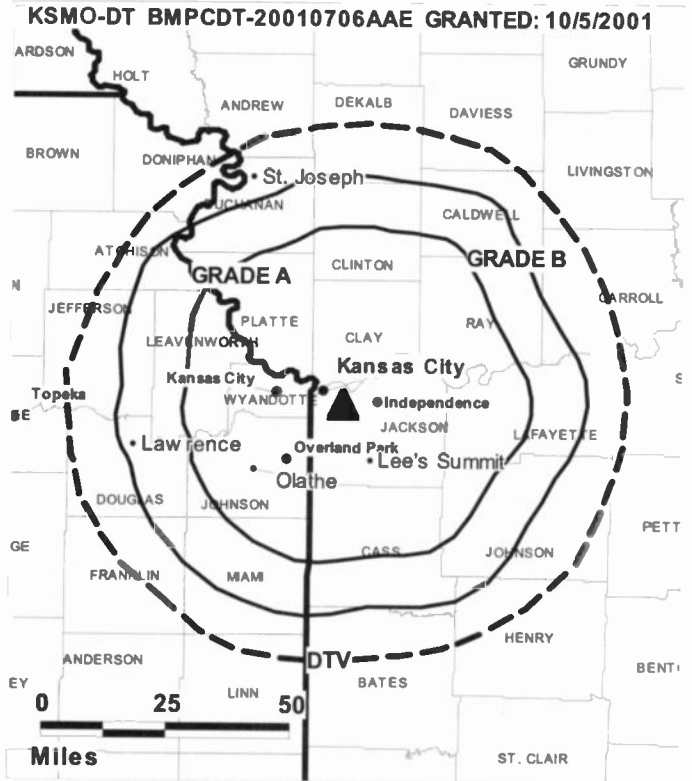
Judy Crawford, Local Sales Manager.

Mitchell Hershey, National Sales Manager.

Bob Schneider, Chief Engineer.

Ruth Mispagel, Accounting Manager.

Brent Hamilton, Marketing Director.



© 2007 Warren Communications News

Jeff Clement, Production Manager & Creative Services Director.

Megen Nipper, Traffic Manager.

City of License: Kansas City. **Station DMA:** Kansas City, MO. **Rank:** 31.

Nielsen Data: Not available.

KSMO-TV
Ch. 62

Network Service: MNT.

Licensee: Meredith Corp., 1716 Locust St., Des Moines, IA 50309-3203.

Studio: 10 E. Cambridge Circle Dr., Kansas City, KS 66103-1342.

Mailing Address: 10 E. Cambridge Circle Dr., Kansas City, KS 66103-1342.

Phone: 913-621-6262. **Fax:** 913-621-4703.

E-mail: ksmo@thewbkc.com

Web Site: http://www.thewbkansascity.com

Technical Facilities: Channel No. 62 (758-764 MHz). Authorized power: 1795-kw max. visual. Antenna: 1119-ft above av. terrain, 1092-ft. above ground, 1971-ft. above sea level.

Latitude 39° 05' 26"
Longitude 94° 28' 18"

Requests CP for change to 1510-kw max. visual; BPCT-20060511ABP.

Digital Facilities: Channel No. 47 (668-674 MHz). Power: 1000-kw max. visual. Antenna: 1168-ft above av. terrain, 1142-ft. above ground.

Latitude 39° 05' 26"
Longitude 94° 28' 18"

FCC Digital File Number: BMPCDT-20010706AAE. Granted: October 05, 2001.

Note: Latitude and longitude coordinates shown are based on the North American Datum of 1927 (NAD 27) as currently required by the Mass Media Bureau of the FCC.

Satellite Earth Stations: Transmitter RCA; M/A-Corn, 3-meter Ku-band; Comtech, 5-meter C-band; Standard Communications receivers.

News Service: AP.

Ownership: Meredith Corp. (Group Owner).

Began Operation: December 7, 1983. Sale to present owner by Sinclair Broadcast Group Inc. approved by FCC September 27, 2005.

Represented (legal): Dow, Lohnes & Albertson PLLC.

Represented (sales): Millennium Sales & Marketing.

Represented (engineering): A. D. Ring PA.

Personnel:

Mark Martin, General Manager.

Judy Crawford, Local Sales Manager.

Mitchell Hershey, National Sales Manager.

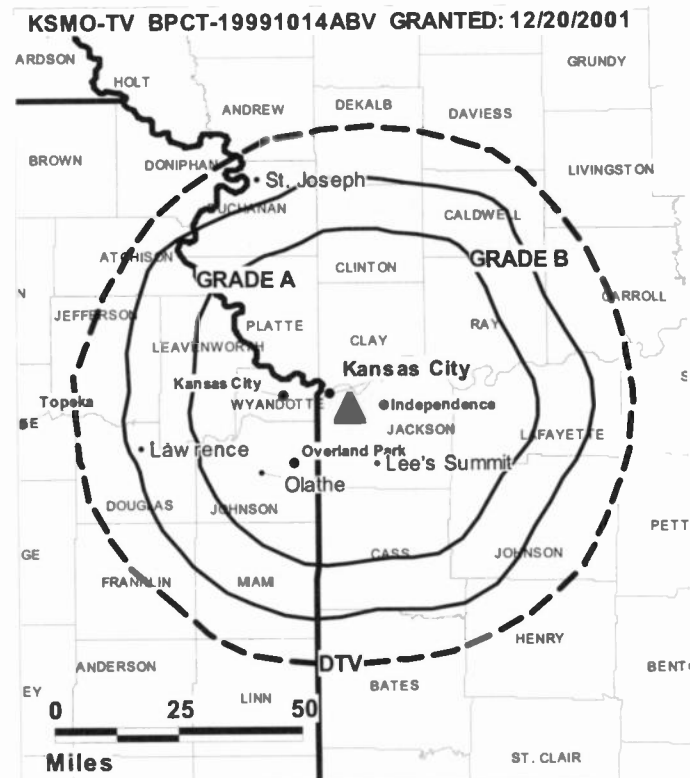
Bob Schneider, Chief Engineer.

Ruth Mispagel, Accounting Manager.

Brent Hamilton, Marketing Director.

Jeff Clement, Production Manager & Creative Services Director.

Megen Nipper, Traffic Manager.



© 2007 Warren Communications News

Rates: On request.

City of License: Kansas City. **Station DMA:** Kansas City, MO. **Rank:** 31.

Circulation © 2006 Nielsen. Coverage based on Nielsen study.

| GrandTotal | Cable TV Households | Non-cable TV Households | Total TV Households |
|-----------------------------------|------------------------|----------------------------|------------------------|
| Estimated Station Totals * | 571,740 | 330,560 | 902,300 |
| Average Weekly Circulation (2006) | 155,281 | 85,828 | 241,109 |
| Average Daily Circulation (2006) | | | 71,611 |
| Station DMA Total | Cable TV Households | Non-cable TV Households | Total TV Households |
| Estimated Station Totals * | 558,570 | 301,550 | 860,120 |
| Average Weekly Circulation (2006) | 153,266 | 83,585 | 236,851 |
| Average Daily Circulation (2006) | | | 70,817 |
| Other DMA Total | Cable TV Households | Non-cable TV Households | Total TV Households |
| Estimated Station Totals * | 13,170 | 29,010 | 42,180 |
| Average Weekly Circulation (2006) | 2,015 | 2,243 | 4,258 |
| Average Daily Circulation (2006) | | | 794 |

*Estimated station totals are sums of the Nielsen TV and Cable TV household estimates for each county in which the station registers viewing of more than 5% as per the Nielsen Survey Methods.

WDAF-DT
Ch. 34

Network Service: FOX.

Grantee: WDAF License Inc., 5151 Wisconsin Ave. NW, Washington, DC 20016.

Studio: 3030 Summit St., Kansas City, MO 64108-3300.

Mailing Address: 3030 Summit St., Kansas City, MO 64108-3300.

Phone: 816-753-4567. **Fax:** 816-932-9202; 816-561-4181.

E-mail: wdaftv4@wdaftv4.com

Web Site: http://www.wdaftv4.com

Technical Facilities: Channel No. 34 (590-596 MHz). Authorized power: 1000-kw max. visual. Antenna: 968-ft above av. terrain, 968-ft. above ground.

| | | | |
|-----------|-----|-----|-----|
| Latitude | 39° | 04' | 21" |
| Longitude | 94° | 35' | 45" |

Note: Latitude and longitude coordinates shown are based on the North American Datum of 1927 (NAD 27) as currently required by the Mass Media Bureau of the FCC.

Ownership: Fox Television Holdings Inc. (Group Owner).

Began Operation: March 25, 2002. Station operating under Special Temporary Authority at 1.1-kw max. visual.

Personnel:

Cheryl Kerns McDonald, Vice President & General Manager.

Kelly Satalowich, Vice President, General Sales Manager.

Jim Moore, Vice President, Engineering.

Damon Bryant, Vice President, Marketing & Creative Service Director.

Bryan McGruder, Vice President, News.

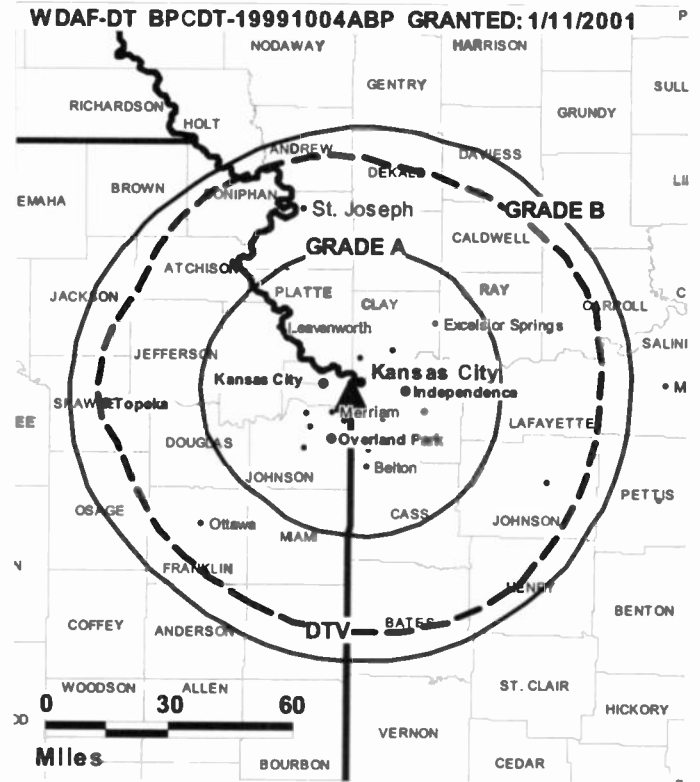
Thermal Stewart, Vice President, Business Manager.

Scott Sjoberg, Local Sales Manager.

John Hegedus, National Sales Manager.

Joy Little, Engineer.

Matthew Rankin, Program Manager.



Sarah Hendrickson, Research Director.

Jeni Cardin Podrebarac, Creative Services & Community Relations Manager.

Veronica Warson, Traffic Manager.

Gail Lang, Human Resources Director.

City of License: Kansas City. **Station OMA:** Kansas City, MO. **Rank:** 31.

Nielsen Data: Not available.

WDAF-TV
Ch. 4

Network Service: FOX.

Licensee: WDAF License Inc., Signal Hill, Kansas City, MO 64108.

Studio: 3030 Summit St., Kansas City, MO 64108.

Mailing Address: 3030 Summit St., Kansas City, MO 64108.

Phone: 816-753-4567. **Fax:** 816-932-9202; 816-561-4181.

E-mail: wdaftv4@wdaftv4.com

Web Site: http://www.wdaftv4.com

Technical Facilities: Channel No. 4 (66-72 MHz). Authorized power: 100-kw visual, 10-kw aural. Antenna: 1130-ft above av. terrain, 1163-ft. above ground, 2049-ft. above sea level.

Latitude 39° 04' 20"
Longitude 94° 35' 45"

Transmitter: Signal Hill.

Digital Facilities: Channel No. 34 (590-596 MHz). Power: 1000-kw max. visual. Antenna: 968-ft above av. terrain, 968-ft. above ground.

Latitude 39° 04' 21"
Longitude 94° 35' 45"

FCC Digital File Number: BPCDT-19991004ABP. Granted: January 11, 2001.

Note: Latitude and longitude coordinates shown are based on the North American Datum of 1927 (NAD 27) as currently required by the Mass Media Bureau of the FCC.

Multichannel TV Sound: Stereo and separate audio program.

Satellite Earth Stations: Transmitter Larcen; Harris, 9.2-meter C-band; Scientific-Atlanta, 3-meter C-band; Harris receivers.

SNG Mobile Dish: Midwest, 3-meter Ku-band.

News Services: Fox NewsEdge, CNN Newsource, AP.

Ownership: Fox Television Holdings Inc. (Group Owner).

Began Operation: October 16, 1949. Sale to present owner by New World Communications Group approved by FCC November 7, 1996. Sale to New World Communications Group by Great American Broadcasting Co. approved by FCC July 15, 1994 (Television Digest, Vol. 34:19, 38, 42). Sale to Great American Broadcasting Co. by Taft TV & Radio approved by FCC October 2, 1987 (Vol. 27:16, 18, 23, 30, 41). Sale to Taft TV & Radio by Transcontinent Television Corp. approved by FCC February 19, 1964 (Vol. 3:15, 16, 31; 4:8). Sale to Transcontinent by National-Missouri TV Inc. (wholly owned by National Theatres & Television Inc.) approved by FCC July 13, 1960 (Vol. 16:29). Sale to National-Missouri TV Inc. by founding Kansas City Star in compliance with government anti-trust consent decree approved April 23, 1958 (Vol. 13:47,48; 14:17).

Represented (sales): Fox Television Sales Inc.

Personnel:

Cheryl Kerns McDonald, Vice President & General Manager.

Kelly Satalowich, Vice President, General Sales Manager.

Thermal Stewart, Vice President, Business Manager.

Jim Moore, Vice President, Engineering.

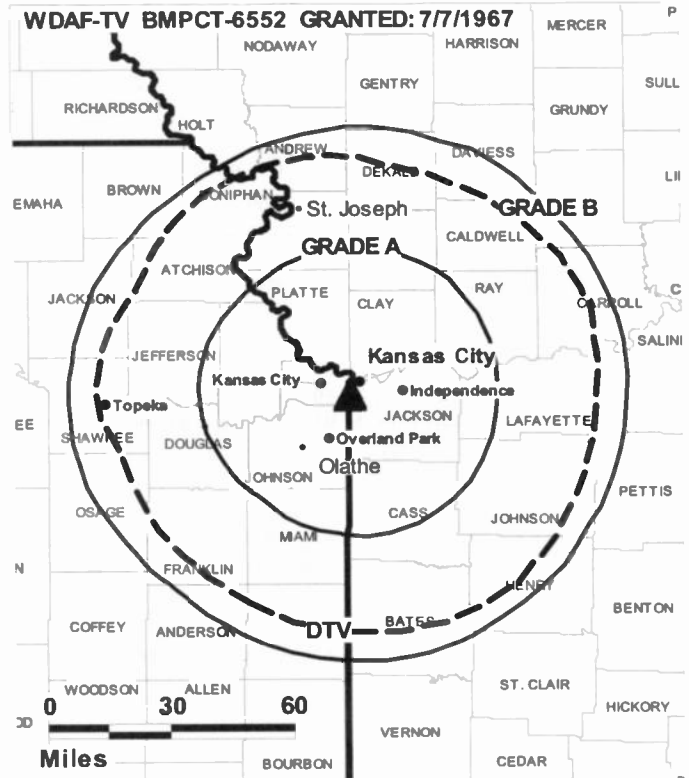
Bryan McGruder, Vice President, News.

Damon Bryant, Vice President, Marketing & Creative Services Director.

Scott Sjoberg, Local Sales Manager.

John Hegedus, National Sales Manager.

Joy Little, Engineer.



© 2007 Warren Communications News

Matthew Rankin, Program Manager.

Sarah Hendricksen, Research Director.

Jeni Cardin Podrebarac, Creative Services & Community Relations Manager.

Veronica Warson, Traffic Manager.

Gail Lang, Human Resources Director.

Highest 30 Sec. Rate: \$5000.

City of License: Kansas City. **Station DMA:** Kansas City, MO. **Rank:** 31.

Circulation © 2006 Nielsen. Coverage based on Nielsen study.

| GrandTotal | Cable TV Households | Non-cable TV Households | Total TV Households |
|-----------------------------------|------------------------|----------------------------|------------------------|
| Estimated Station Totals * | 693,930 | 347,970 | 1,041,900 |
| Average Weekly Circulation (2006) | 409,272 | 206,195 | 615,467 |
| Average Daily Circulation (2006) | | | 287,550 |
| Station OMA Total | Cable TV Households | Non-cable TV Households | Total TV Households |
| Estimated Station Totals * | 558,570 | 306,770 | 865,340 |
| Average Weekly Circulation (2006) | 367,079 | 195,759 | 562,838 |
| Average Daily Circulation (2006) | | | 269,608 |
| Other OMA Total | Cable TV Households | Non-cable TV Households | Total TV Households |
| Estimated Station Totals * | 135,360 | 41,200 | 176,560 |
| Average Weekly Circulation (2006) | 42,193 | 10,436 | 52,629 |
| Average Daily Circulation (2006) | | | 17,942 |

*Estimated station totals are sums of the Nielsen TV and Cable TV household estimates for each county in which the station registers viewing of more than 5% as per the Nielsen Survey Methods.

KTVO
Ch. 3

Network Service: ABC.

Licensee: Barrington Kirksville License LLC, 2500 W. Higgins Rd., Suite 880, Hoffman Estates, IL 60195.

Studios: Hwy. 63 N, Kirksville, MO 63501; 111 S. Market St., Ottumwa, IA 52501.

Mailing Address: Box 949, Kirksville, MO 63501.

Phone: 641-682-3333; 660-627-3333. **Fax:** 641-682-7724.

E-mail: CAmini-Rad@ktvo.com

Web Site: http://www.ktvotv3.com

Technical Facilities: Channel No. 3 (60-66 MHz). Authorized power: 100-kw visual, 10-kw aural. Antenna: 1101-ft above av. terrain, 1050-ft. above ground, 1963-ft. above sea level.

Latitude 40° 31' 47"
Longitude 92° 26' 29"

Transmitter: 4.5-mi. E of Lancaster on Hwy. 136.

Digital Facilities: Channel No. 33 (584-590 MHz). Power: 87-kw max. visual. Antenna: 1030-ft above av. terrain, 969-ft. above ground.

Latitude 40° 31' 47"
Longitude 92° 26' 29"

FCC Digital File Number: BPCDT-19991025AEL. Granted: September 27, 2002.

Note: Latitude and longitude coordinates shown are based on the North American Datum of 1927 (NAD 27) as currently required by the Mass Media Bureau of the FCC.

News Service: AP.

Ownership: Pilot Group LP (Group Owner).

Began Operation: November 21, 1955. Sale to Post Corp. by James J. Conroy & Raymond E. Russell approved by FCC January 6, 1964. Sale to Gillett Group Inc. by Post Corp. approved by FCC June 19, 1984. Sale to Federal Broadcasting Co. by Gillett Group Inc. approved by FCC July 17, 1987. Sale to Raycom Media Inc. by Federal Broadcasting Co. approved by FCC September 24, 1996. Sale to present owner by Raycom Media Inc. approved by FCC June 13, 2006.

Represented (sales): Millennium Sales & Marketing.

Represented (sales): Harrington, Righter & Parsons Inc.

Represented (legal): Paul, Hastings, Janofsky & Walker LLP.

Represented (engineering): Cohen Dippell & Everist PC.

Personnel:

Crystal Amini-Rad, Vice President & General Manager.

Merle Snyder, General & Local Sales Manager.

Tim McGonigal, News Director.

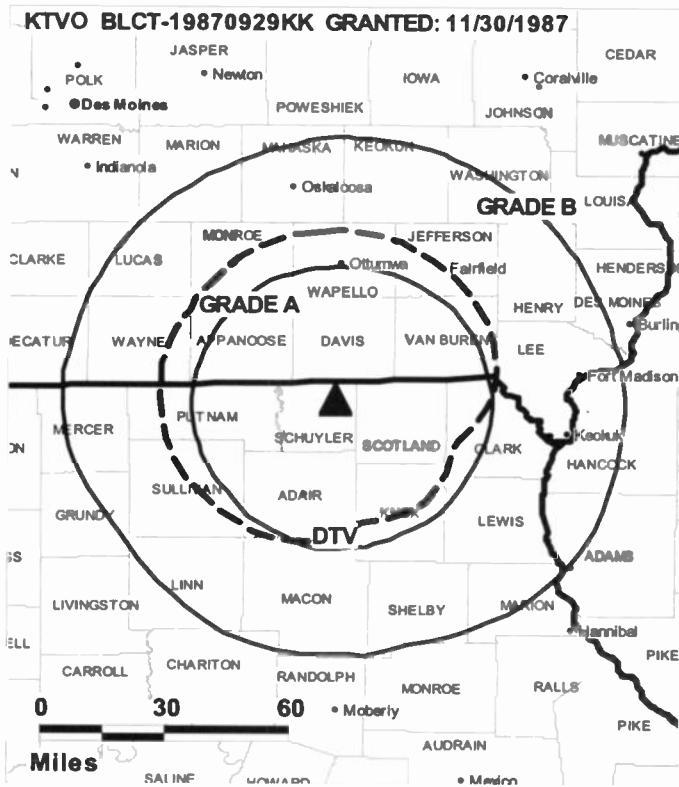
Melissa Billington, Programming Manager.

John Wise, Chief Engineer.

Rhonda Bailey, Business Manager.

Teresa Johnson, Marketing & Creative Services Director.

Brock Taylor, Production Manager.



Teri Mason, Traffic Manager.

Highest 30 Sec. Rate: \$750.

City of License: Kirksville. **Station DMA:** Ottumwa, IA-Kirksville, MO. **Rank:** 199.

Circulation © 2006 Nielsen. Coverage based on Nielsen study.

| GrandTotal | Cable TV Households | Non-cable TV Households | Total TV Households |
|-----------------------------------|---------------------|-------------------------|---------------------|
| Estimated Station Totals * | 75,080 | 64,600 | 139,680 |
| Average Weekly Circulation (2006) | 35,555 | 18,641 | 54,196 |
| Average Daily Circulation (2006) | | | 26,673 |
| Station DMA Total | Cable TV Households | Non-cable TV Households | Total TV Households |
| Estimated Station Totals * | 24,840 | 23,810 | 48,650 |
| Average Weekly Circulation (2006) | 16,531 | 11,829 | 28,360 |
| Average Daily Circulation (2006) | | | 16,840 |
| Other DMA Total | Cable TV Households | Non-cable TV Households | Total TV Households |
| Estimated Station Totals * | 50,240 | 40,790 | 91,030 |
| Average Weekly Circulation (2006) | 19,024 | 6,812 | 25,836 |
| Average Daily Circulation (2006) | | | 9,833 |

*Estimated station totals are sums of the Nielsen TV and Cable TV household estimates for each county in which the station registers viewing of more than 5% as per the Nielsen Survey Methods.

KTVO-DT
Ch. 33

Network Service: ABC.

Licensee: Barrington Kirksville License LLC, 2500 W. Higgins Rd., Suite 880, Hoffman Estates, IL 60195.

Studios: Hwy. 63 N., Kirksville, MO 63501; 111 S. Market St., Ottumwa, IA 52501.

Mailing Address: Box 949, Kirksville, MO 63501.

Phone: 660-627-3333; 641-682-3333. **Fax:** 660-627-1885.

E-mail: CAmini-Rad@ktvo.com

Web Site: <http://www.ktvov3.com>

Technical Facilities: Channel No. 33 (584-590 MHz). Authorized power: 87-kw max. visual. Antenna: 1030-ft above av. terrain, 969-ft. above ground.

| | | | |
|-----------|-----|-----|-----|
| Latitude | 40° | 31' | 47" |
| Longitude | 92° | 26' | 29" |

Note: Latitude and longitude coordinates shown are based on the North American Datum of 1927 (NAD 27) as currently required by the Mass Media Bureau of the FCC.

Ownership: Pilot Group LP (Group Owner).

Began Operation: Station operating; no on-air date.

Represented (legal): Paul, Hastings, Janofsky & Walker LLP.

Personnel:

Crystal Amini-Rad, Vice President & General Manager.

Merle Snyder, General & Local Sales Manager.

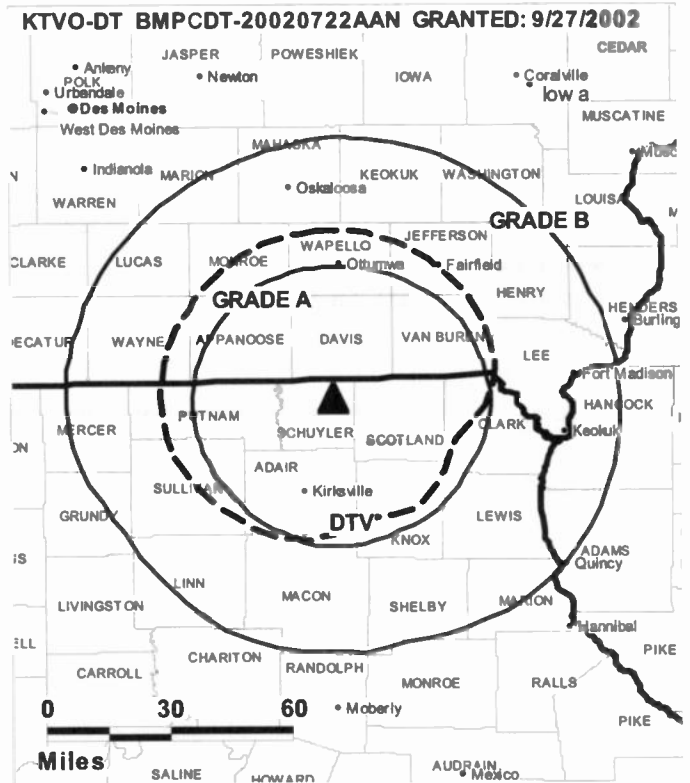
Tim McGonigal, News Director.

Melissa Billington, Programming Manager.

John Wise, Chief Engineer.

Rhonda Bailey, Business Manager.

Teresa Johnson, Marketing & Creative Services Director.



© 2007 Warren Communications News

Brock Taylor, Production Manager.

Teri Mason, Traffic Manager.

City of License: Kirksville. **Station DMA:** Ottumwa, IA-Kirksville, MO. **Rank:** 199.

Nielsen Data: Not available.

Missouri — Poplar Bluff

KPOB-TV Ch. 15 (Satellite of WSIL-TV, Harrisburg)

Network Service: ABC.

Licensee: WSIL-TV Inc., c/o Brooks, Pierce, McLendon, Humphrey & Leonard LLP, PO Box 1800, Raleigh, NC 27602.

Studio: 1416 Country Aire Dr., Carterville, IL 62918.

Mailing Address: 1416 Country Aire Dr., Carterville, IL 62918.

Phone: 618-985-2333. **Fax:** 618-985-3709.

E-mail: swheeler@wsiltv.com

Web Site: <http://www.wsiltv.com>

Technical Facilities: Channel No. 15 (476-482 MHz). Authorized power: 773-kw max. visual. Antenna: 604-ft above av. terrain, 523-ft. above ground, 1023-ft. above sea level.

| | | | |
|-----------|-----|-----|-----|
| Latitude | 36° | 48' | 04" |
| Longitude | 90° | 27' | 06" |

Transmitter: Rte. 6 & Hwy. 67 N, Poplar Bluff.

Digital Facilities: Channel No. 18 (494-500 MHz). Power: 50-kw max. visual. Antenna: 604-ft above av. terrain, 525-ft. above ground, 1021-ft. above sea level.

| | | | |
|-----------|-----|-----|-----|
| Latitude | 36° | 48' | 04" |
| Longitude | 90° | 27' | 06" |

FCC Digital File Number: BPCDT-19991019A8N. Granted: February 22, 2001.

Note: Latitude and longitude coordinates shown are based on the North American Datum of 1927 (NAD 27) as currently required by the Mass Media Bureau of the FCC.

Satellite Earth Station: Gardiner, 6-meter.

News Service: AP.

Ownership: Mel Wheeler Inc. (Group Owner).

Began Operation: September 2, 1961. Left air September 21, 1966; returned January 14, 1977.

Represented (sales): Continental Television Sales.

Represented (sales): Katz Television.

Represented (legal): Brooks, Pierce, McLendon, Humphrey & Leonard LLP.

Personnel:

Steve Wheeler, General Manager & General Sales Manager.

Dave Cisco, Local Sales Manager.

Mike Snuffer, News Director.

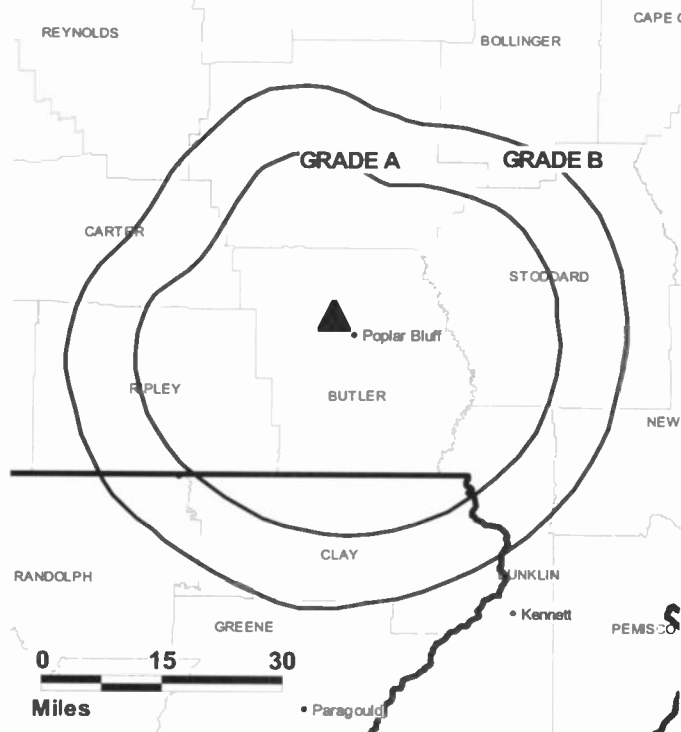
Pat Victoria, Chief Engineer.

Ron Hamburg, Production Manager.

Lou Ann Simpson, Traffic Manager.

Rates: On request.

KPOB-TV BPCT-19951106KQ GRANTED: 5/23/1996



© 2007 Warren Communications News

City of License: Poplar Bluff.

Station DMA: Paducah, KY-Cape Girardeau-Harrisburg, MO-Mount Vernon, IL.

Rank: 80.

Circulation © 2006 Nielsen. Coverage based on Nielsen study.

| GrandTotal | Cable TV Households | Non-cable TV Households | Total TV Households |
|-----------------------------------|------------------------|----------------------------|------------------------|
| Estimated Station Totals * | 24,950 | 21,010 | 45,960 |
| Average Weekly Circulation (2006) | 5,336 | 2,448 | 7,784 |
| Average Daily Circulation (2006) | | | 2,581 |
| Station DMA Total | Cable TV Households | Non-cable TV Households | Total TV Households |
| Estimated Station Totals * | 24,950 | 13,260 | 38,210 |
| Average Weekly Circulation (2006) | 5,336 | 1,809 | 7,145 |
| Average Daily Circulation (2006) | | | 2,458 |
| Other DMA Total | Cable TV Households | Non-cable TV Households | Total TV Households |
| Estimated Station Totals * | 0 | 7,750 | 7,750 |
| Average Weekly Circulation (2006) | 0 | 639 | 639 |
| Average Daily Circulation (2006) | | | 123 |

*Estimated station totals are sums of the Nielsen TV and Cable TV household estimates for each county in which the station registers viewing of more than 5% as per the Nielsen Survey Methods.

KOLR
Ch. 10

Network Service: CBS.

Licensee: Mission Broadcasting Inc., 544 Red Rock Dr., Wadsworth, OH 44281.

Studio: 2650 E. Division St., Springfield, MO 65803.

Mailing Address: 2650 E. Division St., Springfield, MO 65803.

Phone: 417-862-1010. **Fax:** 417-862-6439.

E-mail: pvandoren@kolr10.com

Web Site: http://www.kolr10.com

Technical Facilities: Channel No. 10 (192-198 MHz). Authorized power: 316-kw visual, 31.6-kw aural. Antenna: 2070-ft above av. terrain, 2000-ft. above ground, 3575-ft. above sea level.

Latitude 37° 13' 08"
Longitude 92° 56' 56"

Transmitter: State Hwy. FF, near Fordland.

Digital Facilities: Channel No. 52 (698-704 MHz). Power: 1000-kw max. visual, aural. Antenna: 1791-ft above av. terrain, 1665-ft. above ground, 3240-ft. above sea level.

Latitude 37° 13' 08"
Longitude 92° 56' 56"

FCC Digital File Number: BPCDT-990331KM. Granted: October 13, 2005.

Note: Latitude and longitude coordinates shown are based on the North American Datum of 1927 (NAD 27) as currently required by the Mass Media Bureau of the FCC.

Multichannel TV Sound: Stereo only.

Satellite Earth Stations: Transmitter Larcen; Scientific-Atlanta, 7-meter; Scientific-Atlanta, Ku-band; Scientific-Atlanta, 4.6-meter; Andrew, 4.6-meter Ku-band; Scientific-Atlanta receivers.

News Service: AP.

Ownership: Mission Broadcasting Inc. (Group Owner).

Began Operation: March 14, 1953. Pro forma assignment of license to present owner by Kenos Broadcasting Inc. (David Smith) approved by FCC December 22, 2003. Sale to Kenos Broadcasting Inc. (David Smith) from VHR Broadcasting Inc. approved by FCC December 17, 2003.

Represented (sales): Continental Television Sales.

Represented (legal): Drinker Biddle & Reath LLP.

Personnel:

Dean Wasson, General Manager & Program Director.

Dave Thomason, General Sales Manager.

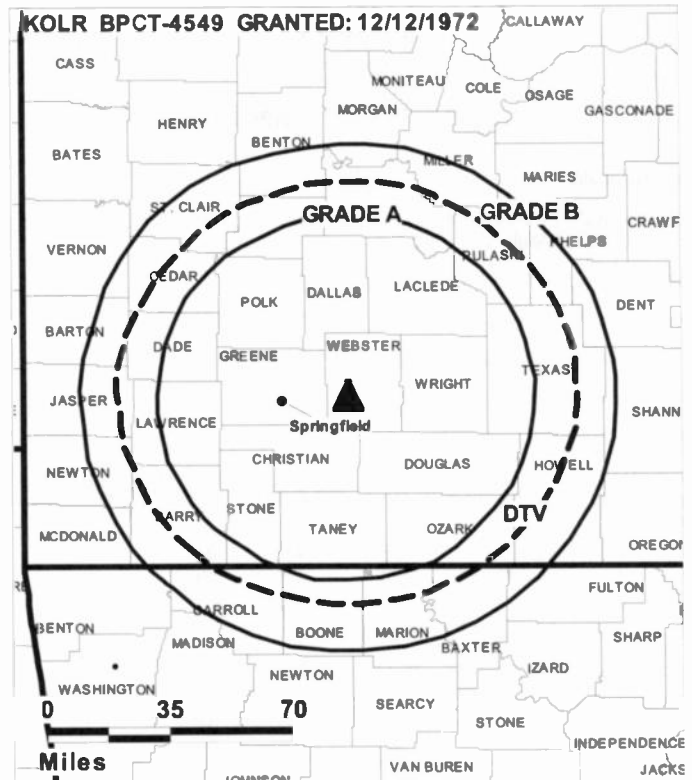
Jeff Gamble, Local Sales Manager.

Polly Van Doren-Drr, News Director.

David Smith, Chief Engineer.

Susan Waugh, Business Manager.

Dave Bowen, Production & Creative Services Director.



© 2007 Warren Communications News

Alison Bruton, Traffic Manager.

Highest 30 Sec. Rate: \$700.

City of License: Springfield. **Station DMA:** Springfield, MO. **Rank:** 76.

Circulation © 2006 Nielsen. Coverage based on Nielsen study.

| Grand Total | Cable TV Households | Non-cable TV Households | Total TV Households |
|-----------------------------------|---------------------|-------------------------|---------------------|
| Estimated Station Totals * | 256,860 | 210,830 | 467,690 |
| Average Weekly Circulation (2006) | 115,488 | 131,268 | 246,756 |
| Average Daily Circulation (2006) | | | 124,472 |
| Station DMA Total | Cable TV Households | Non-cable TV Households | Total TV Households |
| Estimated Station Totals * | 143,680 | 182,170 | 325,850 |
| Average Weekly Circulation (2006) | 100,077 | 127,352 | 227,429 |
| Average Daily Circulation (2006) | | | 119,514 |
| Other DMA Total | Cable TV Households | Non-cable TV Households | Total TV Households |
| Estimated Station Totals * | 113,180 | 28,660 | 141,840 |
| Average Weekly Circulation (2006) | 15,411 | 3,916 | 19,327 |
| Average Daily Circulation (2006) | | | 4,958 |

*Estimated station totals are sums of the Nielsen TV and Cable TV household estimates for each county in which the station registers viewing of more than 5% as per the Nielsen Survey Methods.

KOLR-DT
Ch. 52

Network Service: CBS.

Grantee: Mission Broadcasting Inc., 544 Red Rock Dr., Wadsworth, OH 44281.

Studio: 2650 E. Division St., Springfield, MO 65803.

Mailing Address: 2650 E. Division St., Springfield, MO 65803.

Phone: 417-862-1010. **Fax:** 417-862-6439.

E-mail: pvandoren@kolr10.com

Web Site: http://www.kolr10.com

Technical Facilities: Channel No. 52 (698-704 MHz). Authorized power: 1000-kw max. visual, aural. Antenna: 1791-ft above av. terrain, 1665-ft. above ground, 3240-ft. above sea level.

| | | | |
|-----------|-----|-----|-----|
| Latitude | 37° | 13' | 08" |
| Longitude | 92° | 56' | 56" |

Transmitter: State Hwy. FF, near Fordland.

Note: Latitude and longitude coordinates shown are based on the North American Datum of 1927 (NAD 27) as currently required by the Mass Media Bureau of the FCC.

Ownership: Mission Broadcasting Inc. (Group Owner).

Began Operation: Station operating under Special Temporary Authority at 3.51-kw max. visual; no on-air date

Represented (legal): Drinker Biddle & Reath LLP.

Represented (sales): Continental Television Sales.

Personnel:

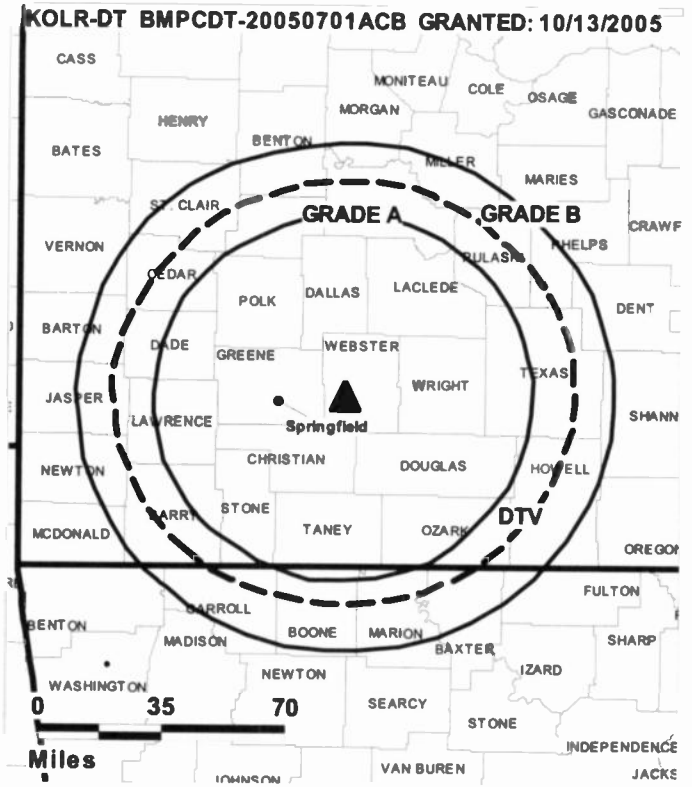
Dean Wasson, General Manager & Program Director.

Oave Thomason, General Sales Manager.

Jeff Gamble, Local Sales Manager.

Polly Van Ooren-Orr, News Director.

David Smith, Chief Engineer.



© 2007 Warren Communications News

Susan Waugh, Business Manager.

Oave Bowen, Production & Creative Services Director.

Alison Bruton, Traffic Manager.

City of License: Springfield. **Station OMA:** Springfield, MO. **Rank:** 76.

Nielsen Data: Not available.

KSFX-DT
Ch. 28

Network Service: FOX.

Grantee: Nexstar Finance Inc., 909 Lake Carolyn Pkwy., Suite 1450, Irving, TX 75039.

Studio: 2560 E. Division St., Springfield, MO 65803.

Mailing Address: 2650 E. Division St., Springfield, MO 65803.

Phone: 417-862-2727. **Fax:** 417-831-4209.

E-mail: kscott@kolr.com

Web Site: <http://www.fox27.com>

Technical Facilities: Channel No. 28 (554-560 MHz). Authorized power: 960-kw max. visual. Antenna: 1791-ft above av. terrain, 1664-ft. above ground, 3241-ft. above sea level.

| | | | |
|-----------|-----|-----|------|
| Latitude | 37° | 13' | 008" |
| Longitude | 92° | 56' | 56" |

Transmitter: 2981 N State Hwy. FF.

Note: Latitude and longitude coordinates shown are based on the North American Datum of 1927 (NAD 27) as currently required by the Mass Media Bureau of the FCC.

Ownership: Nexstar Broadcasting Group Inc. (Group Owner).

Began Operation: Station operating under Special Temporary Authority at 3.79-kw max. visual; no on-air date

Represented (legal): Drinker Biddle & Reath LLP.

Represented (sales): Millennium Sales & Marketing.

Personnel:

Mark Gordon, Vice President & General Manager.

Dave Thomason, General Sales Manager.

Kevin Scott, Local Sales Manager.

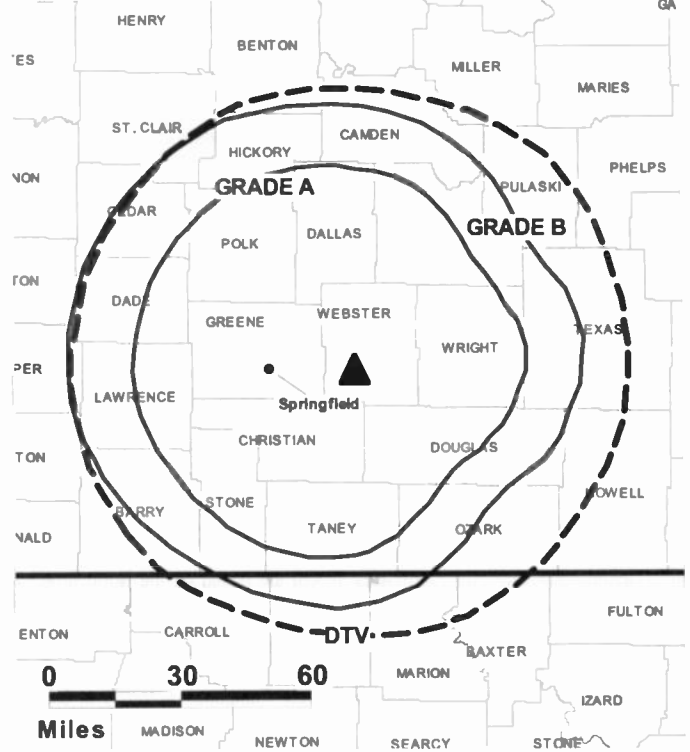
Molly MacGowan, National & Regional Sales Manager.

Polly Van Ooren, News Director.

Randy Selvidge, Chief Engineer.

Bonnie Jelks, Business Manager.

KSFX-DT B MPCDT-20030107AAN GRANTED: 3/14/2003



© 2007 Warren Communications News

Nancy Bingaman, Program Director.

Anna Robins, Promotion & Marketing Director.

Dave Bowen, Production Manager.

Allison Burton, Traffic Manager.

City of License: Springfield. **Station OMA:** Springfield, MO. **Rank:** 76.

Nielsen Data: Not available.

KSFX-TV
Ch. 27

Network Service: FOX.

Licensee: Nexstar Finance Inc., 909 Lake Carolyn Pkwy., Suite 1450, Irving, TX 75039.

Studio: 2650 E. Division St., Springfield, MO 65803.

Mailing Address: 2650 E. Division St., Springfield, MO 65803.

Phone: 417-862-2727. **Fax:** 417-831-4209.

E-mail: kscott@kolr10.com

Web Site: http://www.fox27.com

Technical Facilities: Channel No. 27 (548-554 MHz). Authorized power: 5000-kw max. visual, aural. Antenna: 1695-ft above av. terrain, 1570-ft. above ground, 3145-ft. above sea level.

Latitude 37° 13' 08"
Longitude 92° 56' 56"

Digital Facilities: Channel No. 28 (554-560 MHz). Power: 960-kw max. visual. Antenna: 1791-ft above av. terrain, 1664-ft. above ground, 3241-ft. above sea level.

Latitude 37° 13' 008"
Longitude 92° 56' 56"

FCC Digital File Number: BPCDT-19991101ADK. Granted: March 14, 2003.

Note: Latitude and longitude coordinates shown are based on the North American Datum of 1927 (NAD 27) as currently required by the Mass Media Bureau of the FCC.

Multichannel TV Sound: Stereo only.

Satellite Earth Stations: Andrew, Ku-band; DH Satellite, 4.5-meter C-band; DH Satellite, 5-meter C-band; Standard Components receivers.

Ownership: Nexstar Broadcasting Group Inc. (Group Owner).

Began Operation: October 2, 1968. Sale to Woods Communications Group Inc. by Kenneth E. Meyer, et al., approved by FCC March 18, 1985. Assignment to BANAM Broadcasting Inc. approved by FCC September 21, 1993. Sale to Petracom Equity Partners LP approved by FCC May 31, 1995. Sale to Quorum Broadcast Holdings Inc. by Petracom Equity Partners LP approved by FCC May 4, 1998 (Television Digest, Vol. 37:37). Merger of Quorum Broadcast Holdings Inc. into present owner approved by FCC October 30, 2003.

Represented (sales): Millennium Sales & Marketing.

Represented (legal): Drinker Biddle & Reath LLP.

Personnel:

Mark Gordon, Vice President & General Manager.

Dave Thomason, General Sales Manager.

Kevin Scott, Local Sales Manager.

Molly MacGowan, National & Regional Sales Manager.

Polly Van Doren, News Director.

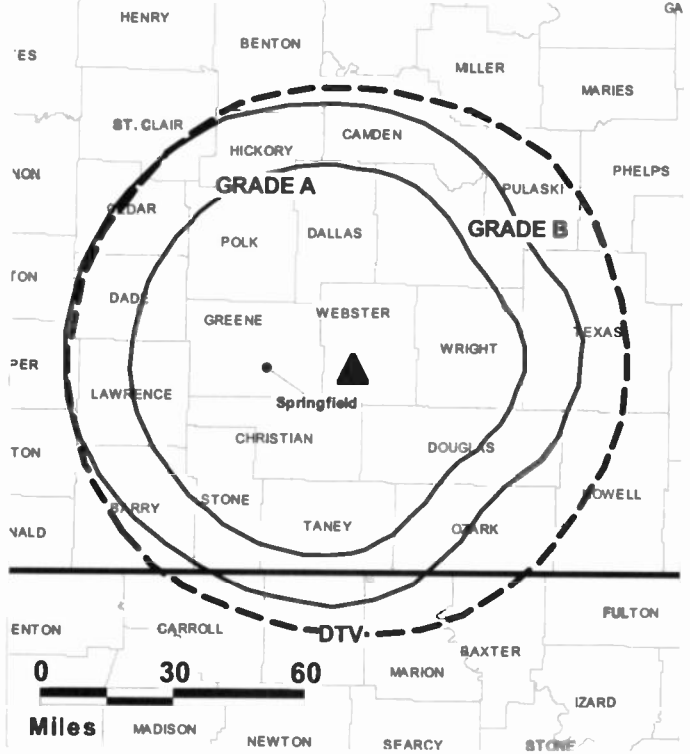
Randy Selvidge, Chief Engineer.

Bonnie Jelks, Business Manager.

Nancy Bingaman, Program Director.

Anna Robins, Promotion & Marketing Director.

KSFX-TV BPCT-20040803AAU GRANTED: 6/13/2005



© 2007 Warren Communications News

Dave Bowen, Production Manager.

Alison Burton, Traffic Manager.

Highest 30 Sec. Rate: \$750.

City of License: Springfield. **Station DMA:** Springfield, MO. **Rank:** 76.

Circulation © 2006 Nielsen. Coverage based on Nielsen study.

| GrandTotal | Cable TV Households | Non-cable TV Households | Total TV Households |
|-----------------------------------|---------------------|-------------------------|---------------------|
| Estimated Station Totals * | 154,910 | 193,390 | 348,300 |
| Average Weekly Circulation (2006) | 74,475 | 96,941 | 171,416 |
| Average Daily Circulation (2006) | | | 65,397 |
| Station DMA Total | Cable TV Households | Non-cable TV Households | Total TV Households |
| Estimated Station Totals * | 143,680 | 182,170 | 325,850 |
| Average Weekly Circulation (2006) | 72,506 | 95,485 | 167,991 |
| Average Daily Circulation (2006) | | | 64,948 |
| Other DMA Total | Cable TV Households | Non-cable TV Households | Total TV Households |
| Estimated Station Totals * | 11,230 | 11,220 | 22,450 |
| Average Weekly Circulation (2006) | 1,969 | 1,456 | 3,425 |
| Average Daily Circulation (2006) | | | 449 |

*Estimated station totals are sums of the Nielsen TV and Cable TV household estimates for each county in which the station registers viewing of more than 5% as per the Nielsen Survey Methods.

KSPR
Ch. 33

Network Service: ABC.

Licensee: Piedmont Television of Springfield License LLC, 7621 Little Ave., Suite 506, Charlotte, NC 28226.

Studio: 1359 St. Louis St., Springfield, MO 65802.

Mailing Address: Box 6030, Springfield, MO 65802.

Phone: 417-831-1333. **Fax:** 417-831-4125.

E-mail: dtillery@springfield33.com

Web Site: http://www.springfield33.com

Technical Facilities: Channel No. 33 (584-590 MHz). Authorized power: 5010-kw max. & 1580-kw horizontal visual, 110-kw & 110-kw horizontal aural. Antenna: 1995-ft above av. terrain, 1816-ft. above ground, 3390-ft. above sea level.

Latitude 37° 13' 08"
Longitude 92° 56' 56"

Transmitter: 4-mi. N of Fordland.

Digital Facilities: Channel No. 19 (500-506 MHz). Power: 1000-kw max. visual. Antenna: 1955-ft above av. terrain, 1814-ft. above ground.

Latitude 37° 13' 08"
Longitude 92° 56' 56"

FCC Digital File Number: BPCDT-19991029ADI. Granted: November 09, 2000.

Note: Latitude and longitude coordinates shown are based on the North American Datum of 1927 (NAD 27) as currently required by the Mass Media Bureau of the FCC.

Multichannel TV Sound: Stereo only.

Satellite Earth Stations: Transmitter Harris; Harris, 6.1-meter C-band; Andrew, 7.3-meter C-band; RCA, 3.7-meter Ku-band; Andrew, 4.5-meter C-band; Harris, Gardiner, Andrew receivers.

News Services: ABC NewsOne, CNN Newsource.

Ownership: Piedmont Television Holdings LLC (Group Owner).

Began Operation: March 9, 1983. Merger of GOCOM Communications LLC with Grapevine Communications Inc. to form COGOM Holdings LLC (now Piedmont Television Holdings LLC) approved by FCC November 1, 1999. Sale to GOCOM Communications LLC by Cottonwood Communications LLC approved by FCC September 18, 1997. Sale to Cottonwood Communications LLC by Davis Goldfarb approved by FCC March 29, 1995 (Vol. 35:30). Sale to Davis Goldfarb Communications approved by FCC December 1, 1988. Sale to Goltrin Communications Inc. by Lorimar-Telepictures approved by FCC February 12, 1988 (Television Digest, Vol. 28:17). Sale to Lorimar-Telepictures by Springfield TV Assoc. Ltd. approved by FCC December 12, 1984.

Represented (sales): Continental Television Sales.

Represented (legal): Cohn & Marks LLP.

Represented (engineering): Hammett & Edison Inc.

Personnel:

Dave Tillery, Executive Vice President & General Manager.

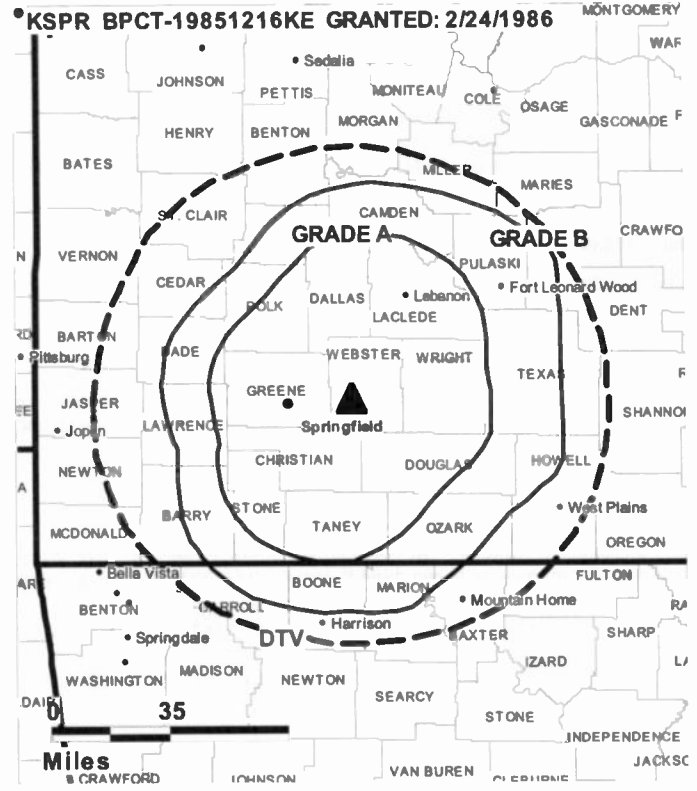
James Trussell, Operations Manager & Program Director.

Lee Redick, General & Local Sales Manager.

April Mann, National Sales Assistant.

Erik Schrader, News Director.

Neal Evans, Chief Engineer.



© 2007 Warren Communications News

Bill Saddler, Business Manager.

Dax Bedell, Marketing & Creative Services Director.

Dawn Forgey, Traffic Manager.

Highest 30 Sec. Rate: \$700.

City of License: Springfield. **Station DMA:** Springfield, MO. **Rank:** 76.

Circulation © 2006 Nielsen. Coverage based on Nielsen study.

| Grand Total | Cable TV Households | Non-cable TV Households | Total TV Households |
|-----------------------------------|---------------------|-------------------------|---------------------|
| Estimated Station Totals * | 147,420 | 205,580 | 353,000 |
| Average Weekly Circulation (2006) | 79,041 | 95,915 | 174,956 |
| Average Daily Circulation (2006) | | | 63,751 |
| Station DMA Total | Cable TV Households | Non-cable TV Households | Total TV Households |
| Estimated Station Totals * | 143,680 | 182,170 | 325,850 |
| Average Weekly Circulation (2006) | 77,833 | 94,175 | 172,008 |
| Average Daily Circulation (2006) | | | 62,976 |
| Other DMA Total | Cable TV Households | Non-cable TV Households | Total TV Households |
| Estimated Station Totals * | 3,740 | 23,410 | 27,150 |
| Average Weekly Circulation (2006) | 1,208 | 1,740 | 2,948 |
| Average Daily Circulation (2006) | | | 775 |

* Estimated station totals are sums of the Nielsen TV and Cable TV household estimates for each county in which the station registers viewing of more than 5% as per the Nielsen Survey Methods.

KSPR-DT

Ch. 19

Network Service: ABC.

Grantee: Piedmont Television of Springfield License LLC, 7621 Little Ave., Suite 506, Charlotte, NC 28266.

Studio: 1359 St. Louis St., Springfield, MO 65802.

Mailing Address: Box 6030, Springfield, MO 65802.

Phone: 417-831-1333. **Fax:** 417-831-4125.

E-mail: dtillery@springfield33.com

Web Site: http://www.springfield33.com

Technical Facilities: Channel No. 19 (500-506 MHz). Authorized power: 1000-kw max. visual. Antenna: 1955-ft above av. terrain, 1814-ft. above ground.

| | | | |
|-----------|-----|-----|-----|
| Latitude | 37° | 13' | 08" |
| Longitude | 92° | 56' | 56" |

Requests modification of CP for change to 1796-ft above av. terrain, 1665-ft. above ground, 3240-ft. above sea level; B MPCDT-20060720ABP.

Note: Latitude and longitude coordinates shown are based on the North American Datum of 1927 (NAD 27) as currently required by the Mass Media Bureau of the FCC.

Ownership: Piedmont Television Holdings LLC (Group Owner).

Began Operation: Station operating under Special Temporary Authority at 2.28-kw max. visual; no on-air date

Represented (legal): Cohn & Marks LLP.

Represented (sales): Continental Television Sales.

Personnel:

Dave Tillery, Executive Vice President & General Manager.

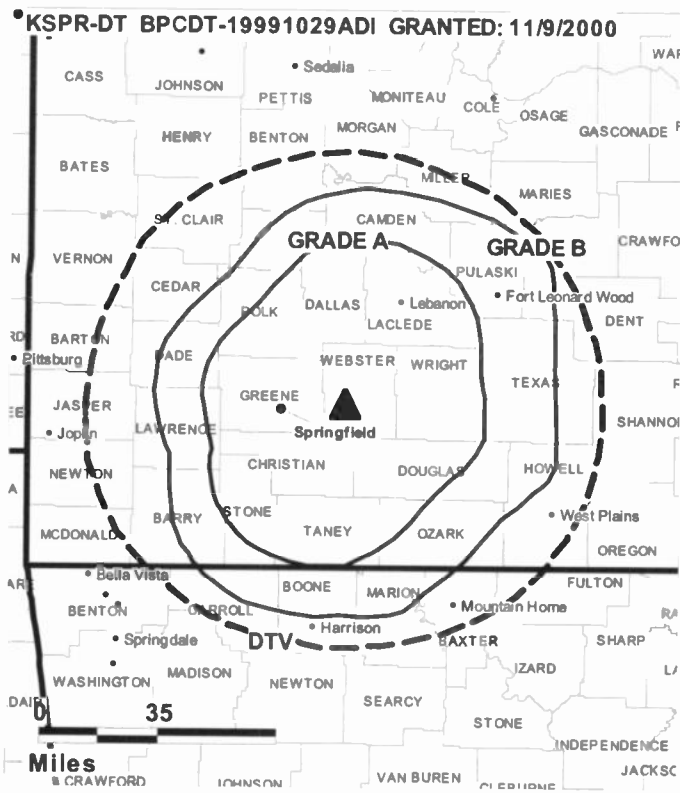
James Trussell, Operations Manager & Program Director.

Lee Redick, General & Local Sales Manager.

April Mann, National Sales Assistant.

Erik Schrader, News Director.

Neal Evans, Chief Engineer.



© 2007 Warren Communications News

Bill Saddler, Business Manager.

Dax Beddell, Marketing & Creative Services Director.

Dawn Forgey, Traffic Manager.

City of License: Springfield. **Station DMA:** Springfield, MO. **Rank:** 76.

Nielsen Data: Not available.

KYTV
Ch. 3

Network Service: NBC.

Licensee: KY3 Inc., 999 W. Sunshine, Springfield, MO 65807.

Studio: 999 W. Sunshine, Springfield, MO 65807.

Mailing Address: 999 W. Sunshine, Springfield, MO 65807.

Phone: 417-268-3000. **Fax:** 417-268-3100.

E-mail: ky3news@ky3.com

Web Site: http://www.ky3.com

Technical Facilities: Channel No. 3 (60-66 MHz). Authorized power: 95.5-kw visual, 14.1-kw aural. Antenna: 2005-ft above av. terrain, 1919-ft. above ground, 3468-ft. above sea level.

Latitude 37° 10' 26"
Longitude 92° 56' 27"

Transmitter: 0.7-mi. N of Fordland.

Digital Facilities: Channel No. 44 (650-656 MHz). Power: 967-kw max. visual. Antenna: 2064-ft above av. terrain, 1978-ft. above ground.

Latitude 37° 10' 26"
Longitude 92° 56' 27"

FCC Digital File Number: BPCDT-19990927AAY. Granted: May 02, 2001.

Note: Latitude and longitude coordinates shown are based on the North American Datum of 1927 (NAD 27) as currently required by the Mass Media Bureau of the FCC.

News Service: AP.

Ownership: Schurz Communications Inc. (Group Owner).

Began Operation: October 1, 1953. Sale to present owner by Harte-Hanks Communications Inc. approved by FCC February 19, 1987 (Television Digest, Vol. 26:46, 48). Sale to Harte-Hanks by Grand Prairie Investment Co. & Mark Twain Media Inc. approved by FCC October 13, 1978 (Vol. 18:21).

Represented (sales): Harrington, Righter & Parsons Inc.

Represented (legal): Hogan & Hartson LLP.

Represented (engineering): duTreil, Lundin & Rackley Inc.

Personnel:

Mike Scott, President & General Manager.

Denny Van Valkenburgh, General Sales Manager.

Karen Parry, National Sales Manager.

Jeff Benscoter, News Director.

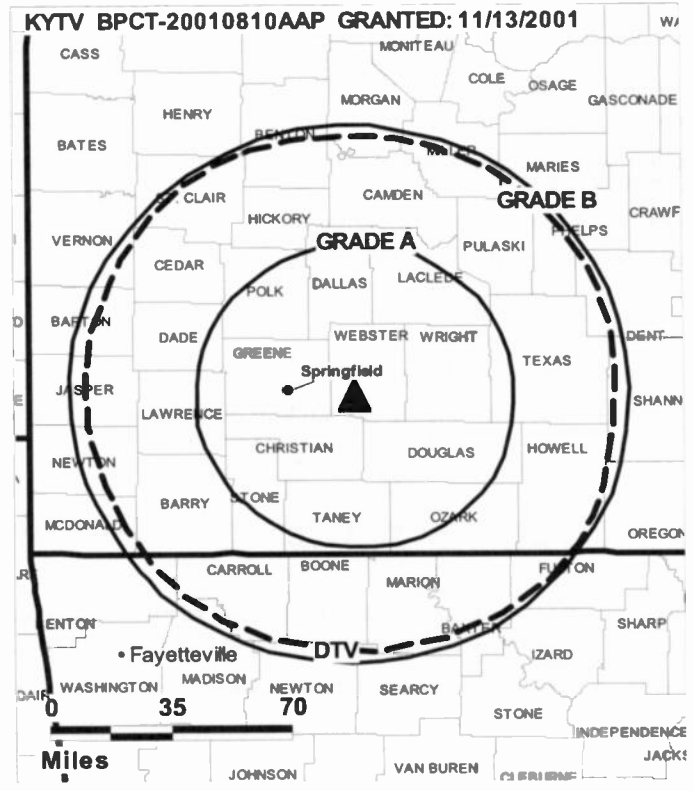
Tom McKieroy, Chief Engineer.

Sherry Yates, Business Manager.

Trenna Underhill, Program Coordinator.

Peggy LaComfora, Promotion & Public Affairs Manager.

Tracy Porter, Production Coordinator.



© 2007 Warren Communications News

Mike Lopez, Creative Services Director.

Rates: On request.

City of License: Springfield. **Station OMA:** Springfield, MO. **Rank:** 76.

Circulation © 2006 Nielsen. Coverage based on Nielsen study.

| GrandTotal | Cable TV Households | Non-cable TV Households | Total TV Households |
|-----------------------------------|------------------------|----------------------------|------------------------|
| Estimated Station Totals * | 170,300 | 210,830 | 381,130 |
| Average Weekly Circulation (2006) | 113,534 | 135,399 | 248,933 |
| Average Daily Circulation (2006) | | | 153,824 |
| Station OMA Total | Cable TV Households | Non-cable TV Households | Total TV Households |
| Estimated Station Totals * | 143,680 | 182,170 | 325,850 |
| Average Weekly Circulation (2006) | 107,575 | 131,462 | 239,037 |
| Average Daily Circulation (2006) | | | 148,985 |
| Other OMA Total | Cable TV Households | Non-cable TV Households | Total TV Households |
| Estimated Station Totals * | 26,620 | 28,660 | 55,280 |
| Average Weekly Circulation (2006) | 5,959 | 3,937 | 9,896 |
| Average Daily Circulation (2006) | | | 4,839 |

*Estimated station totals are sums of the Nielsen TV and Cable TV household estimates for each county in which the station registers viewing of more than 5% as per the Nielsen Survey Methods.

KYTV-DT
Ch. 44

Network Service: CW, NBC.

Licensee: KY3 Inc., 999 W. Sunshine, Springfield, MO 65807.

Studio: 999 W. Sunshine, Springfield, MO 65807.

Mailing Address: 999 W. Sunshine, Springfield, MO 65807.

Phone: 417-268-3000. **Fax:** 417-268-3100.

E-mail: ky3news@ky3.com

Web Site: http://www.ky3.com

Technical Facilities: Channel No. 44 (650-656 MHz). Authorized power: 967-kw max. visual. Antenna: 2064-ft above av. terrain, 1978-ft. above ground.

| | | | |
|-----------|-----|-----|-----|
| Latitude | 37° | 10' | 26" |
| Longitude | 92° | 56' | 27" |

Transmitter: Approx. 1.25-mi. N of Fordland.

Note: Latitude and longitude coordinates shown are based on the North American Datum of 1927 (NAD 27) as currently required by the Mass Media Bureau of the FCC.

Ownership: Schurz Communications Inc. (Group Owner).

Began Operation: January 31, 2002. High Definition.

Personnel:

Mike Scott, President & General Manager.

Denny Van Valkenburgh, General Sales Manager.

Karen Parry, National Sales Manager.

Jeff Benscoter, News Director.

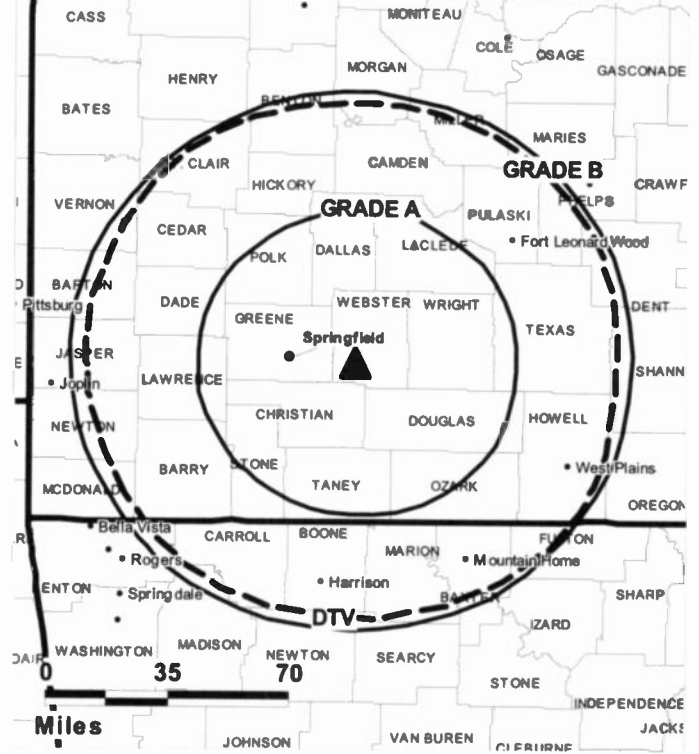
Tom McKleroy, Chief Engineer.

Sherry Yates, Business Manager.

Trenna Underhill, Program Coordinator.

Peggy LaComfora, Promotion & Public Affairs Manager.

KYTV-DT BPCDT-19990927AAY GRANTED: 5/2/2001



© 2007 Warren Communications News

Tracy Porter, Production Coordinator.

Mike Lopez, Creative Services Director.

City of License: Springfield. **Station DMA:** Springfield, MO. **Rank:** 76.

Nielsen Data: Not available.

KQTV
Ch. 2

Network Service: ABC.

Licensee: Nexstar Finance Inc., 909 Lake Carolyn Pkwy., Suite 1450, Irving, TX 75039.

Studio: 40th & Faraon Sts., St. Joseph, MO 64506.

Mailing Address: Box 8369, St. Joseph, MO 64508.

Phone: 816-364-2222. **Fax:** 816-364-3787.

E-mail: kq2@kq2.com

Web Site: http://www.kq2.com

Technical Facilities: Channel No. 2 (54-60 MHz). Authorized power: 100-kw visual, 10-kw aural. Antenna: 750-ft above av. terrain, 750-ft. above ground, 1770-ft. above sea level.

Latitude 39° 46' 12"
Longitude 94° 47' 53"

Transmitter: 40th & Faraon Sts.

Digital Facilities: Channel No. 53 (704-710 MHz). Power: 1000-kw max. visual, aural. Antenna: 810-ft above av. terrain, 699-ft. above ground, 1719-ft. above sea level.

Latitude 39° 46' 12"
Longitude 94° 47' 53"

FCC Digital File Number: BPCDT-19991029AHH. Granted: August 12, 2004.

Note: Latitude and longitude coordinates shown are based on the North American Datum of 1927 (NAD 27) as currently required by the Mass Media Bureau of the FCC.

Satellite Earth Stations: Transmitter Harris; ADM, 6.1-meter Ku & C-band; Andrew, 7.3-meter C-band; RCA, 3-meter Ku-band; Andrew, 4.5-meter C-band; Standard Agile Omni, Avcom, Avantek receivers.

News Services: ABC NewsOne, CNN Newsource, AP.

Ownership: Nexstar Broadcasting Group Inc. (Group Owner).

Began Operation: September 13, 1953. Transfer of control to present owner from TCS Television Partners approved by FCC February 14, 1997. Sale to TCS Television Partners by Malcolm I. Glazer approved by FCC May 1, 1990 (Television Digest, Vol. 30:8, 26). Sale to Glazer by Amaturio Group approved by FCC September 10, 1979 (Vol. 19:24). Sale to Amaturio Group by ISC Industries approved by FCC July 3, 1973 (Vol. 13:29). Sale to ISC Industries by Panax Corp. approved by FCC July 2, 1969 (Vol. 8:49, 9:27). Sale to Panax Corp. by Jesse D. Fine family approved by FCC August 30, 1963 (Vol. 3:12). Sale to Fine family by Kenyon Brown-Bing Crosby group approved by FCC September 19, 1957 (Vol. 13:34, 38). Sale to Kenyon Brown-Bing Crosby group by Barton Pitts approved by FCC December 31, 1955 (Vol. 11:34, 47, 52).

Represented (sales): Blair Television.

Represented (legal): Drinker Biddle & Reath LLP.

Represented (engineering): Lohnes & Culver.

Personnel:

Heather Shearin, Station Manager.

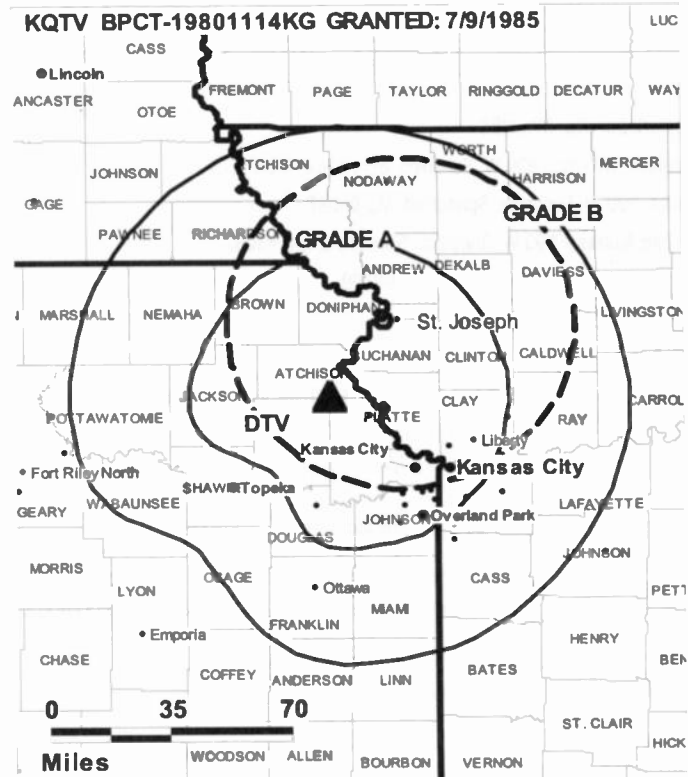
Steve Cline, Operations Manager & Program Director.

Doug Conrad, General Sales Manager.

Jill Jensen, News Director.

Don Fitch, Chief Engineer.

Cyndee Simpson, Business Manager.



© 2007 Warren Communications News

Patrick Torrey, Promotion Manager.

Bob Shultz, Creative Services Director.

Sue Matlack, Traffic Manager.

Rates: On request.

City of License: St. Joseph. **Station DMA:** St. Joseph, MO. **Rank:** 201.

Circulation © 2006 Nielsen. Coverage based on Nielsen study.

| GrandTotal | Cable TV Households | Non-cable TV Households | Total TV Households |
|-----------------------------------|---------------------|-------------------------|---------------------|
| Estimated Station Totals * | 47,980 | 34,080 | 82,060 |
| Average Weekly Circulation (2006) | 27,616 | 12,212 | 39,828 |
| Average Daily Circulation (2006) | | | 23,694 |
| Station DMA Total | Cable TV Households | Non-cable TV Households | Total TV Households |
| Estimated Station Totals * | 28,860 | 16,980 | 45,840 |
| Average Weekly Circulation (2006) | 19,365 | 9,467 | 28,832 |
| Average Daily Circulation (2006) | | | 17,788 |
| Other DMA Total | Cable TV Households | Non-cable TV Households | Total TV Households |
| Estimated Station Totals * | 19,120 | 17,100 | 36,220 |
| Average Weekly Circulation (2006) | 8,251 | 2,745 | 10,996 |
| Average Daily Circulation (2006) | | | 5,906 |

*Estimated station totals are sums of the Nielsen TV and Cable TV household estimates for each county in which the station registers viewing of more than 5% as per the Nielsen Survey Methods.

KQTV-DT
Ch. 53

Network Service: ABC.

Grantee: Nexstar Finance Inc., 909 Lake Carolyn Pkwy., Suite 1450, Irving, TX 75039.

Studio: 40th & Faraon Sts., St. Joseph, MO 64506.

Mailing Address: Box 8369, St. Joseph, MO 64508.

Phone: 816-364-2222. **Fax:** 816-364-3787.

E-mail: kq2@kq2.com

Web Site: http://www.kq2.com

Technical Facilities: Channel No. 53 (704-710 MHz). Authorized power: 1000-kw max. visual, aural. Antenna: 810-ft above av. terrain, 699-ft. above ground, 1719-ft. above sea level.

| | | | |
|-----------|-----|-----|-----|
| Latitude | 39° | 46' | 12" |
| Longitude | 94° | 47' | 53" |

Note: Latitude and longitude coordinates shown are based on the North American Datum of 1927 (NAD 27) as currently required by the Mass Media Bureau of the FCC.

Ownership: Nexstar Broadcasting Group Inc. (Group Owner).

Began Operation: Station operating under Special Temporary Authority at 1.4-kw max. visual; no on-air date

Represented (legal): Drinker Biddle & Reath LLP.

Represented (sales): Blair Television.

Personnel:

Heather Shearin, Station Manager.

Steve Cline, Operations Manager & Program Director.

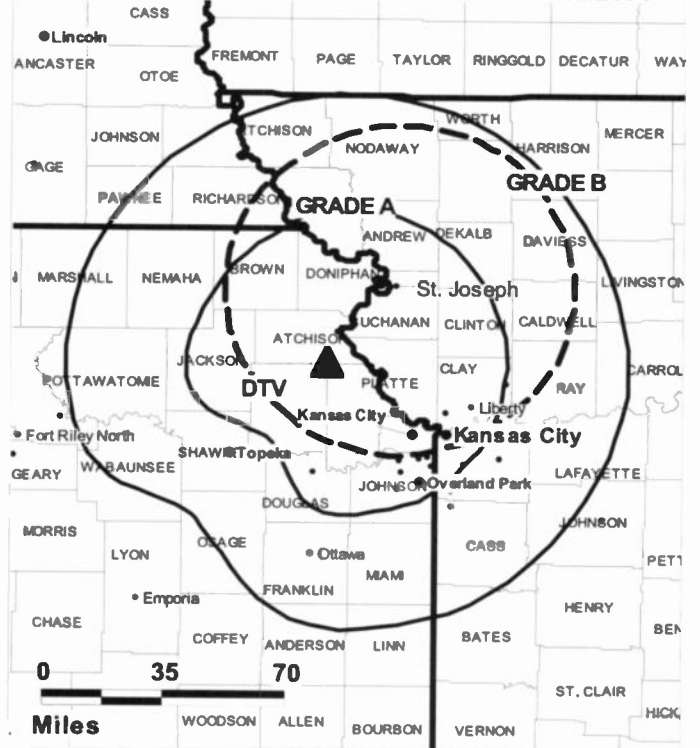
Doug Conrad, General Sales Manager.

Jill Jensen, News Director.

Don Fitch, Chief Engineer.

Cyndee Simpson, Business Manager.

KQTV-DT BMPCDT-20040312ADV GRANTED: 8/12/2004



© 2007 Warren Communications News

Patrick Torrey, Promotion Manager.

Bob Shultz, Creative Services Director.

Sue Matlack, Traffic Manager.

City of License: St. Joseph. **Station DMA:** St. Joseph, MO. **Rank:** 201.

Nielsen Data: Not available.

KTAJ-DT
Ch. 21

Network Service: TBN.

Grantee: Trinity Broadcasting Network Inc., 2442 Michelle Or., Tustin, CA 92780.

Studio: 4402-A S. 40th, St. Joseph, MO 64503.

Mailing Address: 4402-A S. 40th, St. Joseph, MO 64503.

Phone: 816-364-1616. **Fax:** 816-364-6729.

E-mail: ktaj@tbn.org

Web Site: http://www.tbn.org

Technical Facilities: Channel No. 21 (512-518 MHz). Authorized power: 1000-kw max. visual, aural. Antenna: 1036-ft above av. terrain, 1053-ft. above ground, 1939-ft. above sea level.

| | | | |
|-----------|-----|-----|-----|
| Latitude | 39° | 01' | 20" |
| Longitude | 94° | 30' | 49" |

Note: Latitude and longitude coordinates shown are based on the North American Datum of 1927 (NAO 27) as currently required by the Mass Media Bureau of the FCC.

Ownership: Trinity Broadcasting Network Inc. (Group Owner).

Began Operation: Station operating under Special Temporary Authority at 0.4-kw max. visual; no on-air date

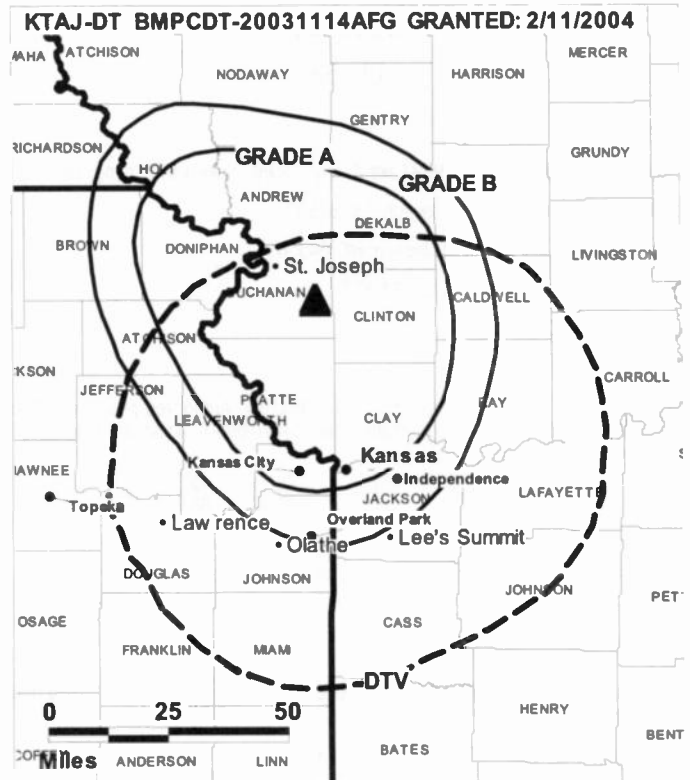
Personnel:

Julie Cluck, Station, Program & Production Manager.

Andrea McKinley, Traffic Manager.

Jeff Landers, Chief Engineer.

City of License: St. Joseph. **Station DMA:** St. Joseph, MO. **Rank:** 201.



© 2007 Warren Communications News

Nielsen Data: Not available.

KTAJ-TV
Ch. 16

Network Service: TBN.

Licensee: Trinity Broadcasting Network Inc., 2442 Michelle Dr., Tustin, CA 92780.

Studio: 4402-A S. 40th, St. Joseph, MD 64503.

Mailing Address: 2402-A S. 40th, St. Joseph, MD 64503.

Phone: 816-364-1616. **Fax:** 816-364-6729.

E-mail: ktaj@tbn.org

Web Site: http://www.tbn.org

Technical Facilities: Channel No. 16 (482-488 MHz). Authorized power: 5000-kw max. visual, 500-kw aural. Antenna: 1071-ft above av. terrain, 1027-ft. above ground, 2012-ft. above sea level.

Latitude 39° 39' 03"
Longitude 94° 40' 11"

Transmitter: 1.5-mi. SW of intersection of Hwy. 31 & Rte. E, near Gower.

Digital Facilities: Channel No. 21 (512-518 MHz). Power: 1000-kw max. visual, aural. Antenna: 1036-ft above av. terrain, 1053-ft. above ground, 1939-ft. above sea level.

Latitude 39° 01' 20"
Longitude 94° 30' 49"

FCC Digital File Number: BPCDT-19991101AHU. Granted: December 29, 2004.

Note: Latitude and longitude coordinates shown are based on the North American Datum of 1927 (NAD 27) as currently required by the Mass Media Bureau of the FCC.

Ownership: Trinity Broadcasting Network Inc. (Group Owner).

Began Operation: October 7, 1986.

Represented (engineering): Smith & Fisher.

Personnel:

Jeff Landers, Chief Engineer.

Julie Cluck, Station, Program & Production Manager.

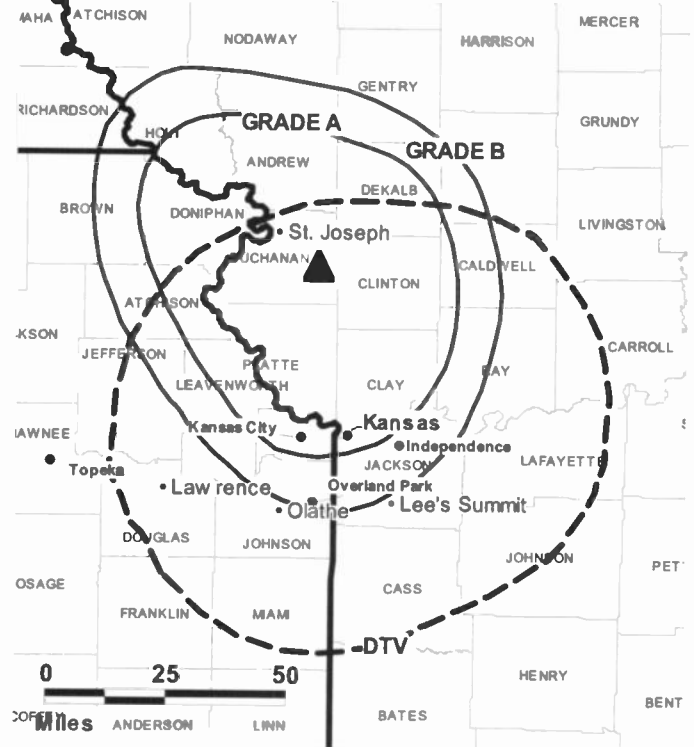
Andrea McKinley, Traffic Manager.

Highest 30 Sec. Rate: \$45.

City of License: St. Joseph. **Station DMA:** St. Joseph, MD. **Rank:** 201.

For more information call 800-771-9202 or visit www.warren-news.com

KTAJ-TV BPCT-19880523KJ GRANTED: 7/29/1988



© 2007 Warren Communications News

Circulation © 2006 Nielsen. Coverage based on Nielsen study.

| GrandTotal | Cable TV Households | Non-cable TV Households | Total TV Households |
|-----------------------------------|------------------------|----------------------------|------------------------|
| Estimated Station Totals * | 28,360 | 15,480 | 43,840 |
| Average Weekly Circulation (2006) | 1,572 | 1,068 | 2,640 |
| Average Daily Circulation (2006) | | | 822 |
| Station DMA Total | Cable TV Households | Non-cable TV Households | Total TV Households |
| Estimated Station Totals * | 28,360 | 14,100 | 42,460 |
| Average Weekly Circulation (2006) | 1,572 | 953 | 2,525 |
| Average Daily Circulation (2006) | | | 812 |
| Other DMA Total | Cable TV Households | Non-cable TV Households | Total TV Households |
| Estimated Station Totals * | 0 | 1,380 | 1,380 |
| Average Weekly Circulation (2006) | 0 | 115 | 115 |
| Average Daily Circulation (2006) | | | 10 |

*Estimated station totals are sums of the Nielsen TV and Cable TV household estimates for each county in which the station registers viewing of more than 5% as per the Nielsen Survey Methods.

KDNL-DT
Ch. 31

Network Service: ABC.

Grantee: KDNL Licensee Inc., 10706 Beaver Dam Rd., Cockeysville, MD 21030.

Studio: 1215 Cole St., St. Louis, MD 63106.

Mailing Address: 1215 Cole St., St. Louis, MD 63106.

Phone: 314-436-3030. **Fax:** 314-259-5504.

Web Site: <http://www.abcstlouis.com>

Technical Facilities: Channel No. 31 (572-578 MHz). Authorized power: 1000-kw max. visual. Antenna: 1102-ft above av. terrain, 1122-ft. above ground, 1617-ft. above sea level.

| | | | |
|-----------|-----|-----|-----|
| Latitude | 38° | 34' | 50" |
| Longitude | 90° | 19' | 45" |

Transmitter: 7501 Watson Rd., Shrewsbury.

Note: Latitude and longitude coordinates shown are based on the North American Datum of 1927 (NAD 27) as currently required by the Mass Media Bureau of the FCC.

Ownership: Sinclair Broadcast Group Inc. (Group Dwner).

Began Operation: January 2, 2001. Standard Definition.

Represented (sales): Millennium Sales & Marketing.

Personnel:

Tom Tipton, General Manager.

Jim Wright, Operations & Engineering Director.

John Strassner, General Sales Manager.

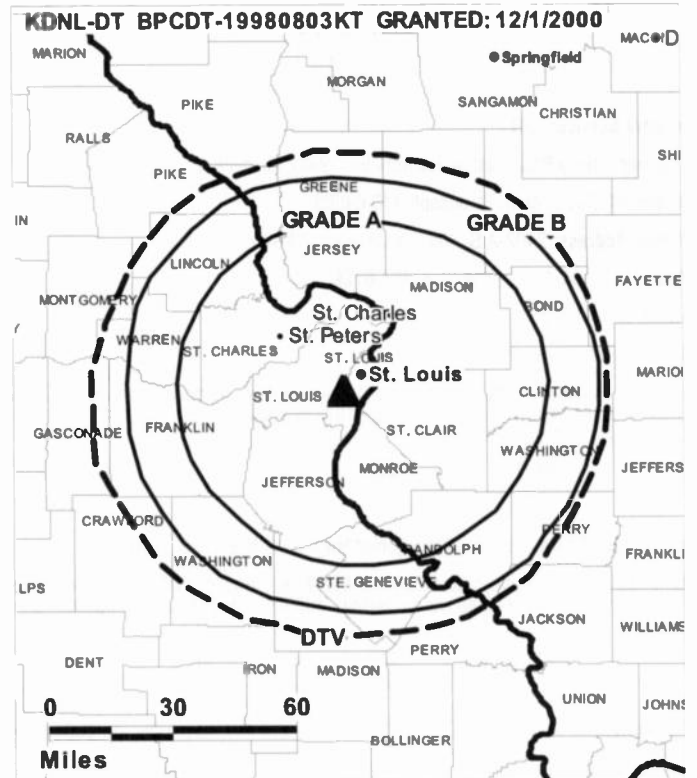
Andrea Schaffer, National Sales Manager.

Dean Keune, Engineering Supervisor.

Mary Kay Peters, Business Manager.

Sandra Habeck, Program Manager.

Tom Mungenast, Production Manager.



© 2007 Warren Communications News

Martha Perry, Research Director.

Frankie Horan, Traffic Manager.

Rates: On request.

City of License: St. Louis. **Station DMA:** St. Louis, MD. **Rank:** 21.

Nielsen Data: Not available.

KDNL-TV
Ch. 30

Network Service: ABC.

Licensee: KDNL Licensee LLC, 10706 Beaver Dam Rd., Cockeysville, MD 21030.

Studio: 1215 Cole St., St. Louis, MO 63106.

Mailing Address: 1215 Cole St., St. Louis, MO 63106.

Phone: 314-436-3030. **Fax:** 314-259-5504.

Web Site: <http://www.abcstlouis.com>

Technical Facilities: Channel No. 30 (566-572 MHz). Authorized power: 2190-kw max. & 1950-kw horizontal visual, 218.5-kw aural. Antenna: 1135-ft above av. terrain, 1155-ft. above ground, 1649-ft. above sea level.

Latitude 38° 34' 48"
Longitude 90° 19' 43"

Transmitter: 7501 Watson Rd., Shrewsbury.

Digital Facilities: Channel No. 31 (572-578 MHz). Power: 1000-kw max. visual. Antenna: 1102-ft above av. terrain, 1122-ft. above ground, 1617-ft. above sea level.

Latitude 38° 34' 50"
Longitude 90° 19' 45"

FCC Digital File Number: BPCDT-980803KT. Granted: December 01, 2000.

Note: Latitude and longitude coordinates shown are based on the North American Datum of 1927 (NAD 27) as currently required by the Mass Media Bureau of the FCC.

Multichannel TV Sound: Stereo only.

Satellite Earth Stations: Transmitter RCA; Comtech, 5-meter Ku & C-band; Andrew, 5-meter Ku & C-band; Andrew, 5-meter Ku-band; Standard Communications receivers.

News Services: ABC NewsOne, AP.

Ownership: Sinclair Broadcast Group Inc. (Group Owner).

Began Operation: June 8, 1969. Sale to Cox Enterprises by Evans Broadcasting approved by FCC November 25, 1981 (Television Digest, Vol. 21:10) Sale to Better Communications by Cox Enterprises approved by FCC July 14, 1989 (Vol. 29:9, 37). Sale to present owner by Better Communications approved by FCC May 1, 1997. (Vol. 36:16).

Represented (sales): Millennium Sales & Marketing.

Represented (legal): Shaw Pittman.

Represented (engineering): Carl T. Jones Corp.

Personnel:

Tom Tipton, General Manager.

Jim Wright, Operations & Engineering Director.

John Strassner, General Sales Manager.

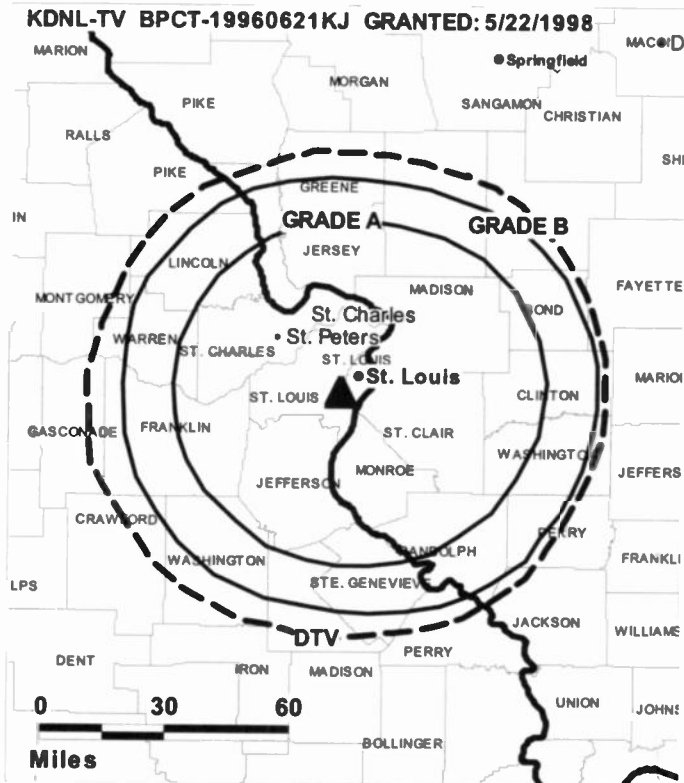
Andrea Schaffer, National Sales Manager.

Dean Keune, Engineering Supervisor.

Mary Kay Peters, Business Manager.

Sandra Habeck, Program Manager.

Tom Mungenast, Production Manager.



Martha Perry, Research Director.

Frankie Horan, Traffic Manager.

Highest 30 Sec. Rate: \$10,000.

City of License: St. Louis. **Station DMA:** St. Louis, MO. **Rank:** 21.

Circulation © 2006 Nielsen. Coverage based on Nielsen study.

| GrandTotal | Cable TV Households | Non-cable TV Households | Total TV Households |
|-----------------------------------|---------------------|-------------------------|---------------------|
| Estimated Station Totals * | 612,760 | 611,060 | 1,223,820 |
| Average Weekly Circulation (2006) | 313,899 | 294,006 | 607,905 |
| Average Daily Circulation (2006) | | | 207,379 |
| Station DMA Total | Cable TV Households | Non-cable TV Households | Total TV Households |
| Estimated Station Totals * | 595,950 | 589,000 | 1,184,950 |
| Average Weekly Circulation (2006) | 309,412 | 291,113 | 600,525 |
| Average Daily Circulation (2006) | | | 205,708 |
| Other DMA Total | Cable TV Households | Non-cable TV Households | Total TV Households |
| Estimated Station Totals * | 16,810 | 22,060 | 38,870 |
| Average Weekly Circulation (2006) | 4,487 | 2,893 | 7,380 |
| Average Daily Circulation (2006) | | | 1,671 |

*Estimated station totals are sums of the Nielsen TV and Cable TV household estimates for each county in which the station registers viewing of more than 5% as per the Nielsen Survey Methods.

KMOV
Ch. 4

Network Service: CBS.

Licensee: KMDV-TV Inc., One Memorial Dr., St. Louis, MD 63102.

Studio: One Memorial Dr., St. Louis, MD 63102.

Mailing Address: One Memorial Dr., St. Louis, MD 63102.

Phone: 314-621-4444. **Fax:** 314-444-3367.

E-mail: news@kmov.com

Web Site: http://www.kmov.com

Technical Facilities: Channel No. 4 (66-72 MHz). Authorized power: 100-kw visual, 15-kw aural. Antenna: 1125-ft above av. terrain, 1184-ft. above ground, 1621-ft. above sea level.

Latitude 38° 31' 47"
Longitude 90° 17' 58"

Transmitter: 1900 Ave. H (Reavis Barracks Rd.), Lemay.

Digital Facilities: Channel No. 56 (722-728 MHz). Power: 1000-kw max. visual. Antenna: 1092-ft above av. terrain, 1145-ft. above ground, 1581-ft. above sea level.

Latitude 38° 31' 47"
Longitude 90° 17' 58"

FCC Digital File Number: BPCDT-980226KE. Granted: June 04, 1998.

Note: Latitude and longitude coordinates shown are based on the North American Datum of 1927 (NAD 27) as currently required by the Mass Media Bureau of the FCC.

Satellite Earth Stations: Transmitter RCA; Vertex, 6.1-meter C-band; Scientific-Atlanta, 7-meter C-band; Vertex, 4.6-meter KU-band; Scientific-Atlanta, 4.6-meter C-band; Scientific-Atlanta, Andrew receivers.

News Services: AP, CNN Newsource.

Ownership: Belo Corp. (Group Owner).

Began Operation: July 8, 1954. Sale to present owner by Viacom International Inc. approved by FCC April 16, 1997 (Television Digest, Vol. 37:9). Initially operated as KWK-TV. Sale to Viacom International Inc. by CBS Inc. approved by FCC April 4, 1986 (Vol. 25:43, 49; 26:4, 6). Sale to CBS by group which included Robert T. Convey, Globe-Democrat Publishing Co. (Newhouse) and KTSP Inc. approved by FCC October 30, 1957, but did not begin operation as KMDV-TV until March 16, 1958 (Vol. 13:36, 43, 44, 48; 14:1, 2, 9).

Represented (sales): TeleRep Inc.

Personnel:

Allan Cohen, President & General Manager.

Bob Totsch, General Sales Manager.

Dave Slazinik, Local Sales Manager.

Mike Cukyne, Local Sales Manager.

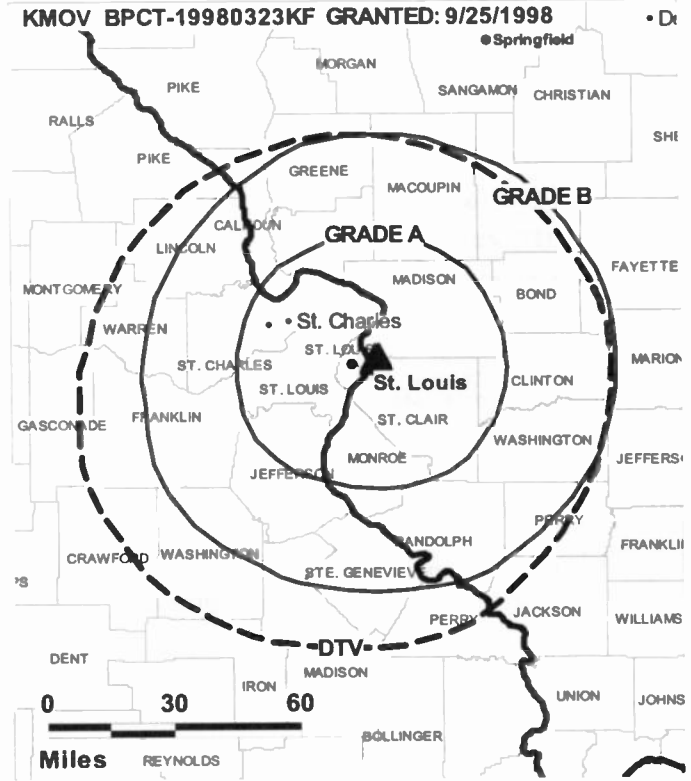
Paul Conaty, National Sales Manager.

Marty Van Housen, News Director.

Walter Nichol, Engineering Director.

Peggy Milner, Controller.

Liz Mullen, Program & Production Manager.



Laura Larrabee, Traffic Manager.

Rates: On request.

City of License: St. Louis. **Station DMA:** St. Louis, MD. **Rank:** 21.

Circulation © 2006 Nielsen. Coverage based on Nielsen study.

| GrandTotal | Cable TV Households | Non-cable TV Households | Total TV Households |
|-----------------------------------|---------------------|-------------------------|---------------------|
| Estimated Station Totals * | 639,090 | 618,350 | 1,257,440 |
| Average Weekly Circulation (2006) | 455,513 | 431,354 | 886,867 |
| Average Daily Circulation (2006) | | | 468,097 |
| Station DMA Total | Cable TV Households | Non-cable TV Households | Total TV Households |
| Estimated Station Totals * | 595,950 | 589,000 | 1,184,950 |
| Average Weekly Circulation (2006) | 446,567 | 425,142 | 871,709 |
| Average Daily Circulation (2006) | | | 461,885 |
| Other DMA Total | Cable TV Households | Non-cable TV Households | Total TV Households |
| Estimated Station Totals * | 43,140 | 29,350 | 72,490 |
| Average Weekly Circulation (2006) | 8,946 | 6,212 | 15,158 |
| Average Daily Circulation (2006) | | | 6,212 |

*Estimated station totals are sums of the Nielsen TV and Cable TV household estimates for each county in which the station registers viewing of more than 5% as per the Nielsen Survey Methods.

KMOV-DT
Ch. 56

Network Service: CBS.

Licensee: KMOV-TV Inc., One Memorial Dr., St. Louis, MO 63102.

Studio: One Memorial Dr., St. Louis, MO 63102.

Mailing Address: One Memorial Dr., St. Louis, MO 63102.

Phone: 314-621-4444; 314-444-3378. **Fax:** 314-444-3367.

E-mail: webmaster@kmov.com

Web Site: http://www.kmov.com

Technical Facilities: Channel No. 56 (722-728 MHz). Authorized power: 1000-kw max. visual. Antenna: 1092-ft above av. terrain, 1145-ft. above ground, 1581-ft. above sea level.

| | | | |
|-----------|-----|-----|-----|
| Latitude | 38° | 31' | 47" |
| Longitude | 90° | 17' | 58" |

Transmitter: 1900 Ave. H (Reavis Barracks Rd.), Lemay.

Note: Latitude and longitude coordinates shown are based on the North American Datum of 1927 (NAD 27) as currently required by the Mass Media Bureau of the FCC.

Ownership: Belo Corp. (Group Owner).

Began Operation: October 1, 1999. High Definition.

Represented (sales): TeleRep Inc.

Represented (legal): Wiley, Rein & Fielding.

Represented (engineering): Denny & Associates PC.

Personnel:

Allan Cohen, President & General Manager.

Bob Totsch, General Sales Manager.

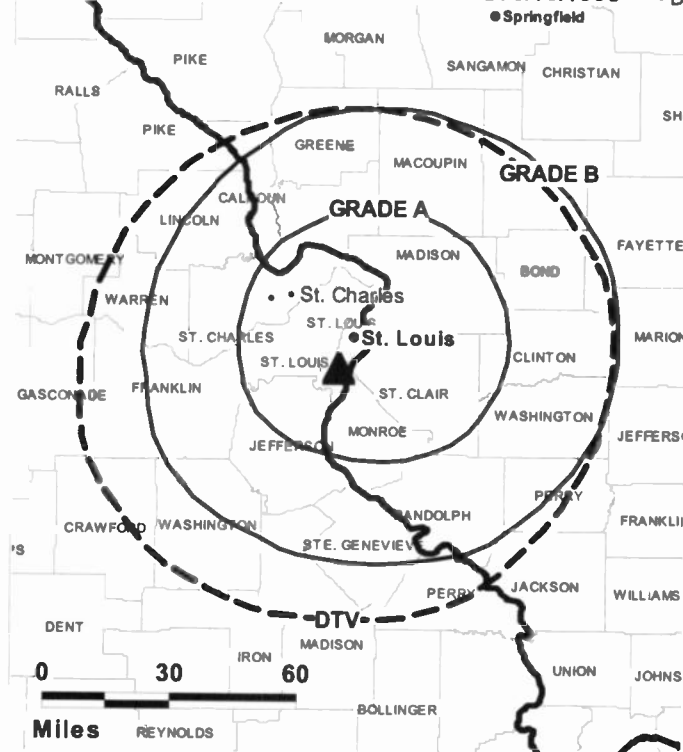
Dave Stazinik, Local Sales Manager.

Mike Cukyne, Local Sales Manager.

Paul Conaty, National Sales Manager.

Marty Van Housen, News Director.

KMOV-DT BPCDT-19980226KE GRANTED: 6/10/1998 • Dr



Wait Nichol, Engineering Director.

Peggy Milner, Controller.

Liz Mullen, Program & Production Manager.

Laura Larrabee, Traffic Manager.

City of License: St. Louis. **Station DMA:** St. Louis, MO. **Rank:** 21.

Nielsen Data: Not available.

Missouri — St. Louis

KNLC
Ch. 24

Network Service: IND.

Licensee: New Life Evangelistic Center Inc., 1411 Locust St., St. Louis, MO 63103.

Studio: 1411 Locust St., St. Louis, MO 63103.

Mailing Address: Box 924, St. Louis, MO 63188.

Phone: 314-436-2424; 800-228-5284. **Fax:** 314-436-2434.

E-mail: judy@knlc.tv

Web Site: http://www.knlc.tv

Technical Facilities: Channel No. 24 (530-536 MHz). Authorized power: 3090-kw max. visual, 309-kw aural. Antenna: 1000-ft above av. terrain, 706-ft. above ground, 1621-ft. above sea level.

Latitude 38° 21' 40"
Longitude 90° 32' 58"

Holds CP for change to 1148-kw max. visual, 1300-ft above av. terrain, 1009-ft. above ground, 1924-ft. above sea level; lat. 38° 21' 40", long. 90° 32' 55", BPCT-20051129AFH.

Digital Facilities: Channel No. 14 (470-476 MHz). Power: 900-kw max. visual, aural. Antenna: 1300-ft above av. terrain, 1009-ft. above ground, 1924-ft. above sea level.

Latitude 38° 21' 40"
Longitude 90° 32' 55"

FCC Digital File Number: BMPCDT-20000428ABW. Granted: July 28, 2006.

Note: Latitude and longitude coordinates shown are based on the North American Datum of 1927 (NAD 27) as currently required by the Mass Media Bureau of the FCC.

Ownership: New Life Evangelistic Center Inc. (Group Owner).

Began Operation: September 12, 1982.

Represented (legal): John H. Midlen Jr.

Personnel:

Larry Rice, President & General Manager.

Jim Barnes, Consulting Manager.

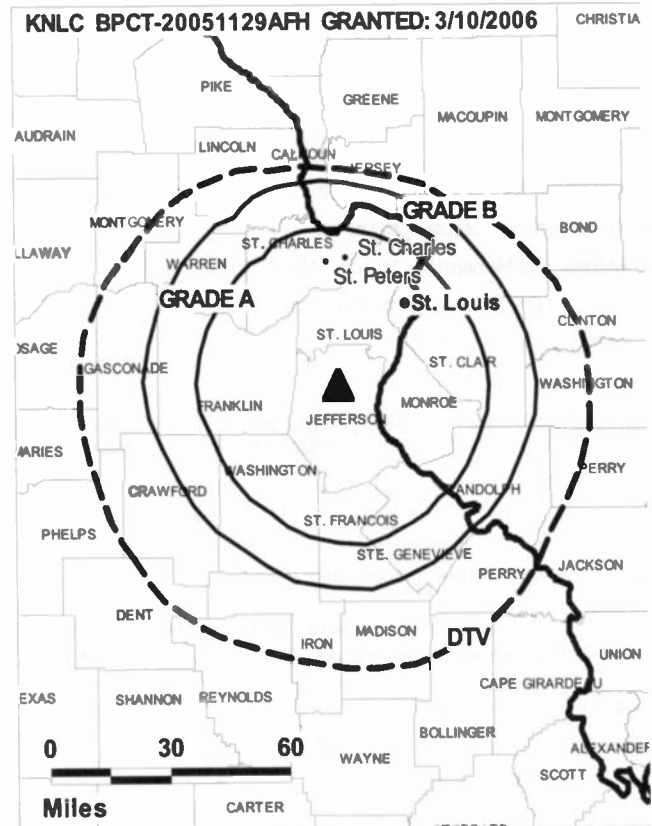
Judy Redlich, General & Local Sales Manager & Promotion Manager.

Shawn Baker, Chief Engineer.

Charlie Hale, Business Manager.

Victor Anderson, Program Director & Traffic Manager.

Rates: On request.



© 2007 Warren Communications News

City of License: St. Louis. **Station DMA:** St. Louis, MO. **Rank:** 21.

Circulation © 2006 Nielsen. Coverage based on Nielsen study.

| GrandTotal | Cable TV Households | Non-cable TV Households | Total TV Households |
|-----------------------------------|------------------------|----------------------------|------------------------|
| Estimated Station Totals * | 12,650 | 0 | 12,650 |
| Average Weekly Circulation (2006) | 772 | 0 | 772 |
| Average Daily Circulation (2006) | | | 114 |

| Station DMA Total | Cable TV Households | Non-cable TV Households | Total TV Households |
|-----------------------------------|------------------------|----------------------------|------------------------|
| Estimated Station Totals * | 12,650 | 0 | 12,650 |
| Average Weekly Circulation (2006) | 772 | 0 | 772 |
| Average Daily Circulation (2006) | | | 114 |

*Estimated station totals are sums of the Nielsen TV and Cable TV household estimates for each county in which the station registers viewing of more than 5% as per the Nielsen Survey Methods.

KNLC-DT
Ch. 14

Network Service: IND.

Grantee: New Life Evangelistic Center Inc., 1411 Locust St., St. Louis, MD 63103.

Studio: 1411 Locust St., St. Louis, MD 63103.

Mailing Address: Box 924, St. Louis, MD 63188.

Phone: 314-436-2424; 800-228-5284. **Fax:** 314-436-2434.

E-mail: judy@knlc.tv

Web Site: <http://www.knlc.tv>

Technical Facilities: Channel No. 14 (470-476 MHz). Authorized power: 900-kw max. visual, aural. Antenna: 1300-ft above av. terrain, 1009-ft. above ground, 1924-ft. above sea level.

| | | | |
|-----------|-----|-----|-----|
| Latitude | 38° | 21' | 40" |
| Longitude | 90° | 32' | 55" |

Note: Latitude and longitude coordinates shown are based on the North American Datum of 1927 (NAD 27) as currently required by the Mass Media Bureau of the FCC.

Ownership: New Life Evangelistic Center Inc. (Group Owner).

Began Operation: Station operating under Special Temporary Authority at 63.2-kw max. visual; no on-air date

Personnel:

Larry Rice, President & General Manager.

Jim Barnes, Consulting Manager.

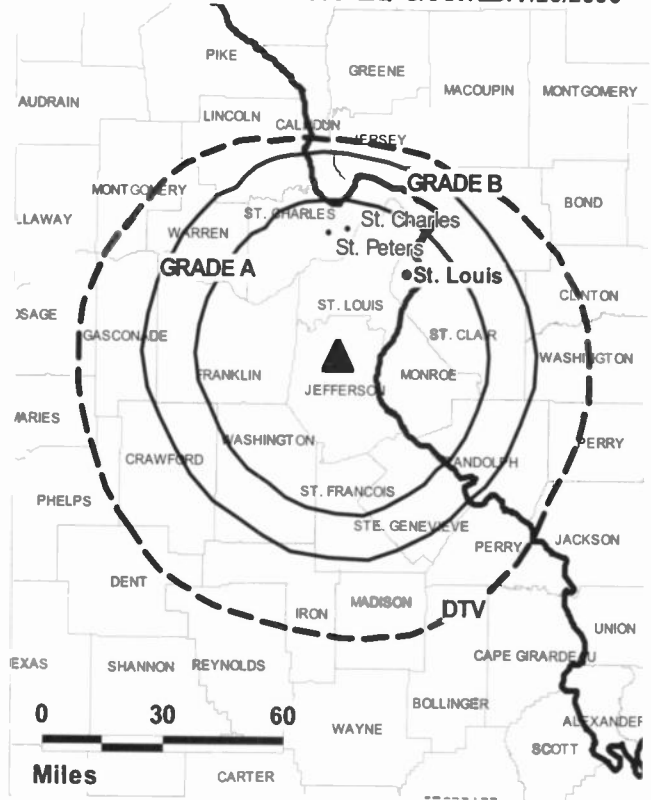
Judy Redlich, General & Local Sales Manager & Promotion Manager.

Shawn Baker, Chief Engineer.

Charlie Hale, Business Manager.

Victor Anderson, Program Director & Traffic Manager.

KNLC-DT BMPCDT-20060630AEQ GRANTED: 7/28/2006



© 2007 Warren Communications News

City of License: St. Louis. **Station DMA:** St. Louis, MD. **Rank:** 21.

Nielsen Data: Not available.

KPLR-DT
Ch. 26

Network Service: CW.

Licensee: KPLR Inc., 2250 Ball Dr., St. Louis, MO 63146.

Studio: 2250 Ball Dr., St. Louis, MO 63146.

Mailing Address: 2250 Ball Dr., St. Louis, MO 63146.

Phone: 314-447-1111.

E-mail: admin@wb11tv.com

Web Site: http://www.wb11tv.com

Technical Facilities: Channel No. 26 (542-548 MHz). Authorized power: 1000-kw visual. Antenna: 945-ft above av. terrain, 984-ft. above ground, 1453-ft. above sea level.

| | | | |
|-----------|-----|-----|-----|
| Latitude | 38° | 34' | 24" |
| Longitude | 90° | 19' | 30" |

Note: Latitude and longitude coordinates shown are based on the North American Datum of 1927 (NAD 27) as currently required by the Mass Media Bureau of the FCC.

Ownership: Tribune Broadcasting Co. (Group Owner).

Began Operation: Station operating; no on-air date.

Represented (legal): Sidley Austin LLP.

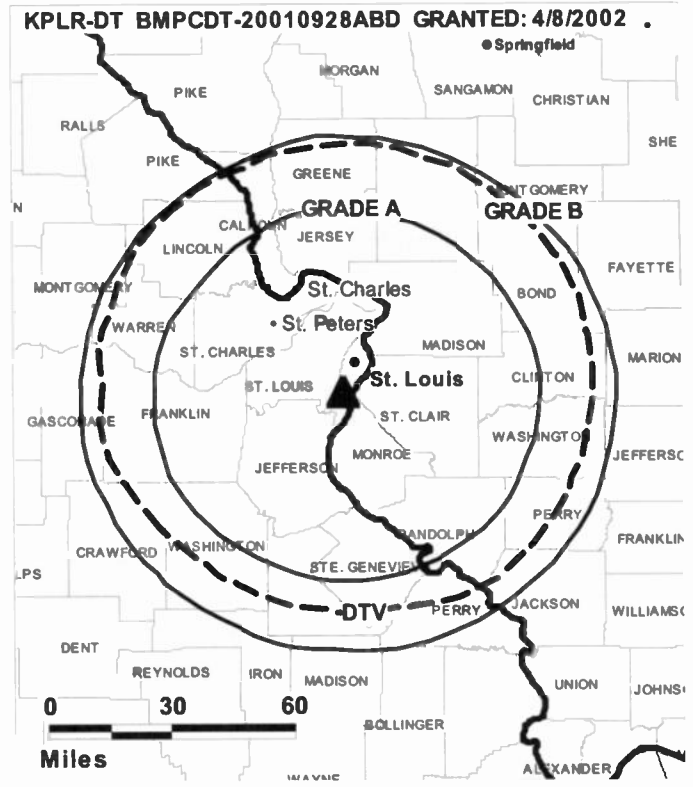
Personnel:

Glen P. Callanan, General Sales Manager.

Chris Fricke, Chief Financial Officer.

City of License: St. Louis. **Station DMA:** St. Louis, MO. **Rank:** 21.

Nielsen Data: Not available.



© 2007 Warren Communications News

KPLR-TV
Ch. 11

Network Service: CW.

Licensee: KPLR Inc., 2250 Ball Dr., St. Louis, MO 63146.

Studio: 2250 Ball Dr., St. Louis, MO 63146.

Mailing Address: 2250 Ball Dr., St. Louis, MO 63146.

Phone: 314-447-1111. **Fax:** 314-447-6430.

E-mail: admin@wb11tv.com

Web Site: http://www.wb11tv.com

Technical Facilities: Channel No. 11 (198-204 MHz). Authorized power: 316-kw visual, 55-kw aural. Antenna: 1007-ft above av. terrain, 1214-ft. above ground, 1506-ft. above sea level.

Latitude 38° 31' 47"
Longitude 90° 17' 58"

Transmitter: Reavis Barracks Rd. & Ave. H, Lemay.

Digital Facilities: Channel No. 26 (542-548 MHz). Power: 1000-kw visual. Antenna: 945-ft above av. terrain, 984-ft. above ground, 1453-ft. above sea level.

Latitude 38° 34' 24"
Longitude 90° 19' 30"

Note: Latitude and longitude coordinates shown are based on the North American Datum of 1927 (NAD 27) as currently required by the Mass Media Bureau of the FCC.

Multichannel TV Sound: Stereo only.

Satellite Earth Stations: Transmitter RCA; Harris, 9.1-meter C-band; Harris, 11-meter C-band; Microdyne, 3.7-meter Ku-band; Simulsat, 5-meter C-band; Sony, Microdyne, M/A-Corn, Harris, Gardiner receivers.

News Services: AP, UPI, CNN Newsource.

Ownership: Tribune Broadcasting Co. (Group Owner).

Began Operation: April 28, 1959. Sale to present owner by ACME Communications Inc. approved by FCC March 14, 2003. Sale to ACME Communications Inc. by Koplax Communications Inc. approved by FCC February 18, 1998 (Television Digest, Vol. 37:21). ACME Communications Inc. went public September 30, 1999. Sale pending to Tribune Broadcasting Co. (Vol. 43:1).

Represented (sales): MMT Sales Inc.

Represented (legal): Sidley Austin LLP.

Personnel:

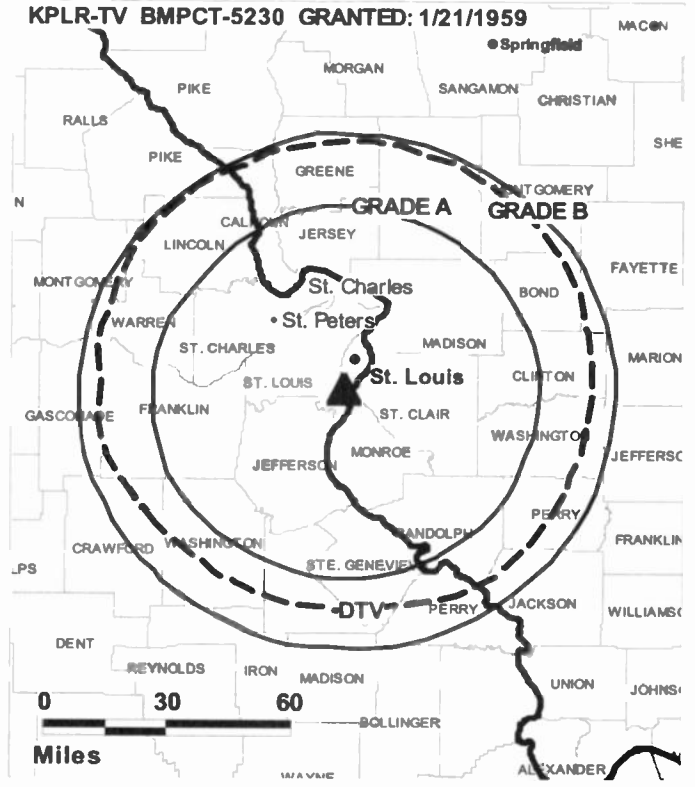
Glen P. Callanan, General Sales Manager.

Chris Fricke, Chief Financial Officer.

Highest 30 Sec. Rate: \$3000.

City of License: St. Louis. **Station DMA:** St. Louis, MO. **Rank:** 21.

KPLR-TV BMPCT-5230 GRANTED: 1/21/1959



© 2007 Warren Communications News

Circulation © 2006 Nielsen. Coverage based on Nielsen study.

| GrandTotal | Cable TV Households | Non-cable TV Households | Total TV Households |
|-----------------------------------|------------------------|----------------------------|------------------------|
| Estimated Station Totals * | 697,460 | 624,150 | 1,321,610 |
| Average Weekly Circulation (2006) | 254,723 | 283,357 | 538,080 |
| Average Daily Circulation (2006) | | | 187,851 |
| Station DMA Total | Cable TV Households | Non-cable TV Households | Total TV Households |
| Estimated Station Totals * | 595,950 | 589,000 | 1,184,950 |
| Average Weekly Circulation (2006) | 235,527 | 279,011 | 514,538 |
| Average Daily Circulation (2006) | | | 182,800 |
| Other DMA Total | Cable TV Households | Non-cable TV Households | Total TV Households |
| Estimated Station Totals * | 101,510 | 35,150 | 136,660 |
| Average Weekly Circulation (2006) | 19,196 | 4,346 | 23,542 |
| Average Daily Circulation (2006) | | | 5,051 |

*Estimated station totals are sums of the Nielsen TV and Cable TV household estimates for each county in which the station registers viewing of more than 5% as per the Nielsen Survey Methods.

KSDK
Ch. 5

Network Service: NBC.

Licensee: Multimedia KSDK Inc., 1100 Wilson Blvd., Arlington, VA 22234.

Studio: Television Plaza, 1000 Market St., St. Louis, MO 63101.

Mailing Address: 1000 Market St., Television Plaza, St. Louis, MO 63101.

Phone: 314-421-5055. **Fax:** 314-444-5263.

E-mail: mtamme@ksdk.gannett.com

Web Site: http://www.ksdk.com

Technical Facilities: Channel No. 5 (76-82 MHz). Authorized power: 100-kw visual, 20-kw aural. Antenna: 1073-ft above av. terrain, 1086-ft. above ground, 1585-ft. above sea level.

Latitude 38° 34' 05"
Longitude 90° 19' 55"

Transmitter: 6871 Heege Rd., Shrewsbury.

Digital Facilities: Channel No. 35 (596-602 MHz). Power: 1000-kw max. visual. Antenna: 1112-ft above av. terrain, 1129-ft. above ground, 1627-ft. above sea level.

Latitude 38° 34' 05"
Longitude 90° 19' 55"

FCC Digital File Number: BPCDT-20000501ACD. Granted: March 26, 2001.

Note: Latitude and longitude coordinates shown are based on the North American Datum of 1927 (NAD 27) as currently required by the Mass Media Bureau of the FCC.

Multichannel TV Sound: Stereo only.

Satellite Earth Stations: Transmitter Toshiba; Harris, 6.1-meter Ku-band; RCA, 3.7-meter Ku-band; Microdyne, 3.7-meter Ku-band; Comtech, 5-meter C-band; Anixter-Mark, 5-meter C-band; Standard Components, Microdyne, Comtech receivers.

SNG Mobile Dish: BAF/Andrew, 2.3-meter Ku-band.

News Services: AP, UPI, NBC News Channel.

Ownership: Gannett Co. Inc. (Group Owner).

Began Operation: February 8, 1947. Sale to Multimedia by Pulitzer Publishing approved by FCC February 17, 1983 (Television Digest, Vol. 21:12; 22:1; 23:8). Transfer to present owner approved by FCC November 30, 1995 (Vol. 35:25, 31).

Represented (sales): Blair Television.

Represented (legal): Dow, Lohnes & Albertson PLLC.

Represented (engineering): Denny & Associates PC.

Personnel:

Lynn Beall, President & General Manager.

Mike Meara, Vice President & General Sales Manager.

Jeff Winget, Marketing & Promotion Director.

Alisha Elsner, Local Sales Manager.

Andrea Fellin, Research Director.

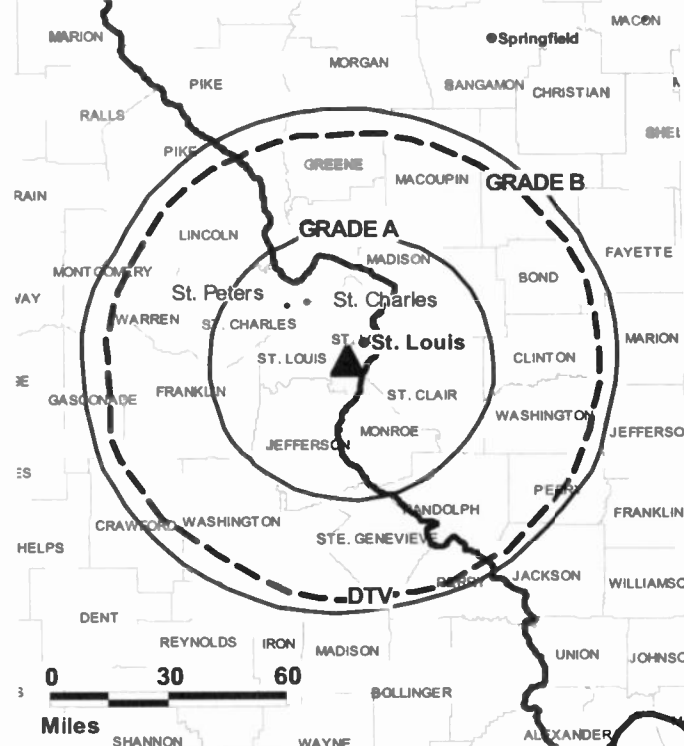
Mike Fuhrman, National Sales Manager.

Ruth McGinthy, Traffic Manager.

Mike Shipley, News Director.

Michelle Shockley, Community Relations Manager.

KSDK BPCT-19981002KG GRANTED: 6/22/1999



© 2007 Warren Communications News

Mike Tamme, Engineering Director.

Julie Heskett, Business Manager.

Rebecca Rahm, Program Director.

Rates: On request.

City of License: St. Louis. **Station DMA:** St. Louis, MO. **Rank:** 21.

Circulation © 2006 Nielsen. Coverage based on Nielsen study.

| GrandTotal | Cable TV Households | Non-cable TV Households | Total TV Households |
|-----------------------------------|---------------------|-------------------------|---------------------|
| Estimated Station Totals * | 649,590 | 619,700 | 1,269,290 |
| Average Weekly Circulation (2006) | 488,051 | 442,618 | 930,669 |
| Average Daily Circulation (2006) | | | 561,421 |
| Station DMA Total | Cable TV Households | Non-cable TV Households | Total TV Households |
| Estimated Station Totals * | 595,950 | 589,000 | 1,184,950 |
| Average Weekly Circulation (2006) | 471,978 | 435,882 | 907,860 |
| Average Daily Circulation (2006) | | | 552,374 |
| Other DMA Total | Cable TV Households | Non-cable TV Households | Total TV Households |
| Estimated Station Totals * | 53,640 | 30,700 | 84,340 |
| Average Weekly Circulation (2006) | 16,073 | 6,736 | 22,809 |
| Average Daily Circulation (2006) | | | 9,047 |

*Estimated station totals are sums of the Nielsen TV and Cable TV household estimates for each county in which the station registers viewing of more than 5% as per the Nielsen Survey Methods.

KSDK-DT
Ch. 35

Network Service: NBC.

Licensee: Multimedia KSDK Inc., 1000 Market St., Television Plaza, St. Louis, MO 63101.

Studio: 1000 Market St., St. Louis, MO 63101.

Mailing Address: 1000 Market St., Television Plaza, St. Louis, MO 63101.

Phone: 314-421-5055. **Fax:** 314-444-5263.

E-mail: dhummert@ksdk.gannett.com

Web Site: <http://www.ksee24.com>

Technical Facilities: Channel No. 35 (596-602 MHz). Authorized power: 1000-kw max. visual. Antenna: 1112-ft above av. terrain, 1129-ft. above ground, 1627-ft. above sea level.

| | | | |
|-----------|-----|-----|-----|
| Latitude | 38° | 34' | 05" |
| Longitude | 90° | 19' | 55" |

Transmitter: 6871 Heege Rd., Shrewsbury.

Note: Latitude and longitude coordinates shown are based on the North American Datum of 1927 (NAD 27) as currently required by the Mass Media Bureau of the FCC.

Ownership: Gannett Co. Inc. (Group Owner).

Began Operation: November 1, 1999. High Definition.

Represented (sales): Blair Television.

Represented (legal): Wiley, Rein & Fielding.

Personnel:

Lynn Beall, President & General Manager.

Mike Meara, Vice President & General Sales Manager.

Alisha Eisner, Local Sales Manager.

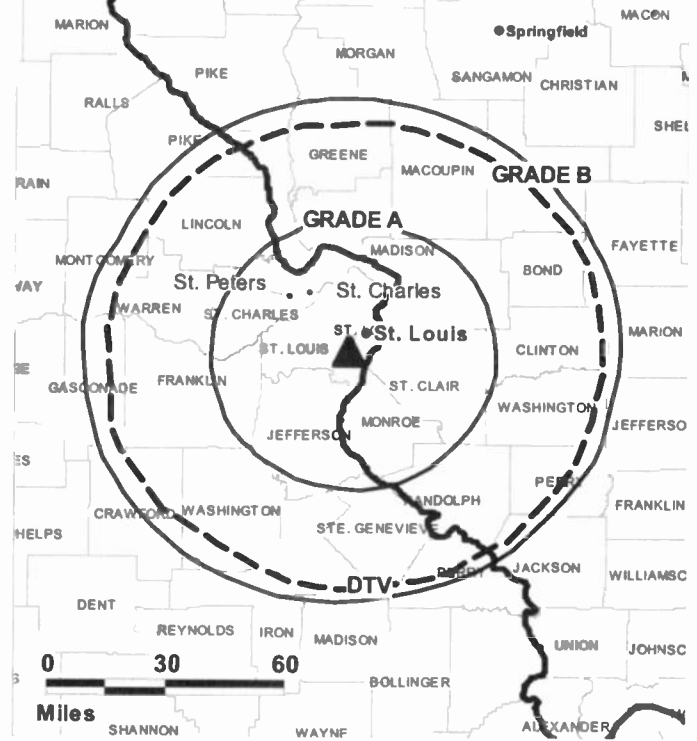
Mike Fuhrman, National Sales Manager.

Andrea Fellin, Research Director.

Mike Shipley, News Director.

Ruth McGinthy, Traffic Manager.

KSDK-DT BPCDT-19980729KQ GRANTED: 2/18/1999



© 2007 Warren Communications News

Michelle Shockley, Community Relations Manager.

Mike Tamme, Engineering Director.

Jeff Winget, Marketing & Promotion Director.

Julie Heskett, Business Manager.

Rebecca Rahm, Program Director.

City of License: St. Louis. **Station DMA:** St. Louis, MO. **Rank:** 21.

Nielsen Data: Not available.

KTVI
Ch. 2

Network Service: FOX.

Licensee: KTVI License Inc., 3200 Windy Hill Rd., Suite 1100 W, Marietta, GA 30067.

Studio: 5915 Berthold Ave., St. Louis, MO 63110.

Mailing Address: 5915 Berthold Ave., St. Louis, MO 63110.

Phone: 314-647-2222. **Fax:** 314-644-7419.

E-mail: ktviweb@fox.com

Web Site: http://www.fox2ktvi.com

Technical Facilities: Channel No. 2 (54-60 MHz). Authorized power: 100-kw visual, 20-kw aural. Antenna: 1085-ft above av. terrain, 1049-ft. above ground, 1649-ft. above sea level.

Latitude 38° 32' 07"
Longitude 90° 22' 23"

Holds CP for change to 1089-ft above av. terrain, 1014-ft. above ground, 1614-ft. above sea level; BPCT-20010726ABO.

Transmitter: 10001 Emil Ave., Sappington.

Digital Facilities: Channel No. 43 (644-650 MHz). Power: 1000-kw max. visual, aural. Antenna: 1106-ft above av. terrain, 1027-ft. above ground, 1627-ft. above sea level.

Latitude 38° 32' 007"
Longitude 90° 22' 23"

FCC Digital File Number: BPCDT-980601KG. Granted: March 11, 2002.

Note: Latitude and longitude coordinates shown are based on the North American Datum of 1927 (NAD 27) as currently required by the Mass Media Bureau of the FCC.

Satellite Earth Stations: Transmitter Harris; Andrew, 7.3-meter C-band; Micro-dyne, 3.7-meter Ku-band; Vertex, 4.5-meter Ku & C-band; Andrew, 4.5-meter C-band; DH Satellite, 5-meter Ku & C-band; Standard Communications, M/A-Corn, AvanteK receivers.

SNG Mobile Dish: Midwest Vertex, 2.6-meter Ku-band.

News Services: AP, UPI.

Ownership: Fox Television Holdings Inc. (Group Owner).

Began Operation: August 10, 1953. Station started as WTVI, Ch. 54, Belleville, IL-St. Louis; on April 9, 1955 shifted facilities to Ch. 36 acquired from off-air KSTM-TV (Television Digest, Vol. 11:16). March 20, 1957, left air temporarily for changeover to Ch. 2; resumed operation April 15, 1957 (Vol. 14:6, 12). Sale of 74% by Harry Tenenbaum, Paul E. Peltason & associates to Newhouse Broadcasting, increasing its holdings to 100%, approved by FCC June 10, 1964. Sale to Times Mirror Co. by Newhouse Broadcasting approved by FCC March 7, 1980 (Vol. 18:50, 19:19). Sale to Argyle Television by Times Mirror Co. approved by FCC May 13, 1993 (Vol. 33:13, 14). Sale to New World Communications by Argyle Television approved by FCC March 31, 1995. Sale to present owner by New World Communications approved by FCC November 7, 1996.

Represented (sales): Fox Television Sales Inc.

Represented (legal): Lewis, Rice & Fingersh.

Personnel:

Spencer Koch, Vice President & General Manager.

Ernie Dachel, Vice President & Engineering Director.

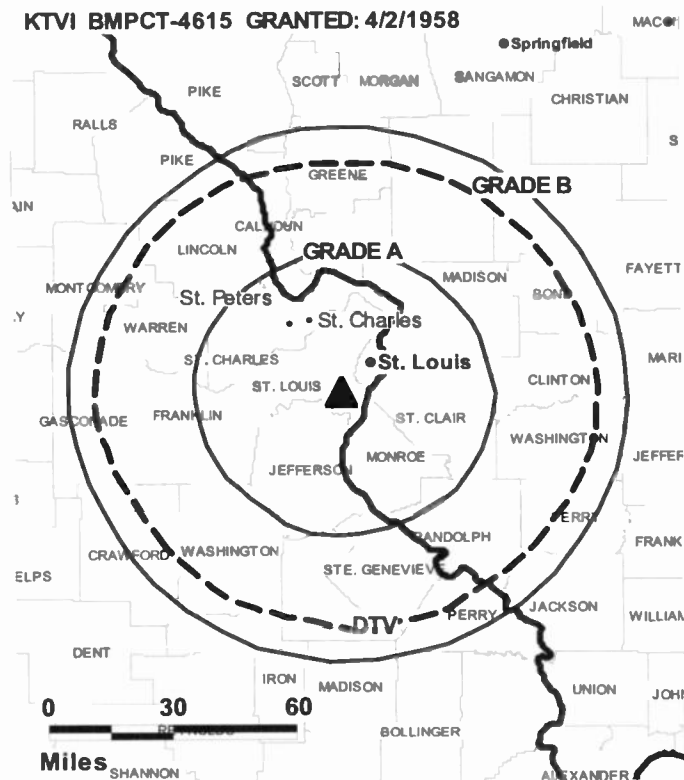
Kurt Krueger, General Sales Manager.

Steve Mills, Local Sales Manager.

Cindy Rosen, National Sales Manager.

Brad Remington, News Director.

KTVI BMPCT-4615 GRANTED: 4/2/1958



© 2007 Warren Communications News

Jay Gill, Chief Engineer.

Elaine Claspill, Program Director.

Kathy T. Hansen, Promotion & Creative Services Director.

Jane Beckman, Production Manager.

Jan Pendelton, Traffic Manager.

Rates: On request.

City of License: St. Louis. **Station DMA:** St. Louis, MO. **Rank:** 21.

Circulation © 2006 Nielsen. Coverage based on Nielsen study.

| GrandTotal | Cable TV Households | Non-cable TV Households | Total TV Households |
|-----------------------------------|---------------------|-------------------------|---------------------|
| Estimated Station Totals * | 631,340 | 614,630 | 1,245,970 |
| Average Weekly Circulation (2006) | 422,829 | 397,882 | 820,711 |
| Average Daily Circulation (2006) | | | 362,876 |
| Station DMA Total | Cable TV Households | Non-cable TV Households | Total TV Households |
| Estimated Station Totals * | 595,950 | 589,000 | 1,184,950 |
| Average Weekly Circulation (2006) | 411,306 | 392,322 | 803,628 |
| Average Daily Circulation (2006) | | | 357,613 |
| Other DMA Total | Cable TV Households | Non-cable TV Households | Total TV Households |
| Estimated Station Totals * | 35,390 | 25,630 | 61,020 |
| Average Weekly Circulation (2006) | 11,523 | 5,560 | 17,083 |
| Average Daily Circulation (2006) | | | 5,263 |

*Estimated station totals are sums of the Nielsen TV and Cable TV household estimates for each county in which the station registers viewing of more than 5% as per the Nielsen Survey Methods.

KTVI-DT
Ch. 43

Network Service: FOX.

Licensee: KTVI License Inc., 5151 Wisconsin Ave. NW, c/o Molly Pauker, Washington, DC 20016.

Studio: 5915 Berthold Ave., St. Louis, MO 63110.

Mailing Address: 5915 Berthold Ave., St. Louis, MO 63110.

Phone: 314-647-2222. **Fax:** 314-644-7409.

E-mail: ktviweb@fox.com

Web Site: <http://www.fox2ktvi.com>

Technical Facilities: Channel No. 43 (644-650 MHz). Authorized power: 1000-kw max. visual, aural. Antenna: 1106-ft above av. terrain, 1027-ft. above ground, 1627-ft. above sea level.

| | | | |
|-----------|-----|-----|------|
| Latitude | 38° | 32' | 007" |
| Longitude | 90° | 22' | 23" |

Note: Latitude and longitude coordinates shown are based on the North American Datum of 1927 (NAD 27) as currently required by the Mass Media Bureau of the FCC.

Ownership: Fox Television Holdings Inc. (Group Owner).

Began Operation: November 1, 1999. Standard Definition.

Personnel:

Spencer Koch, Vice President & General Manager.

Ernie Dachel, Vice President & Engineering Director.

Kurt Krueger, General Sales Manager.

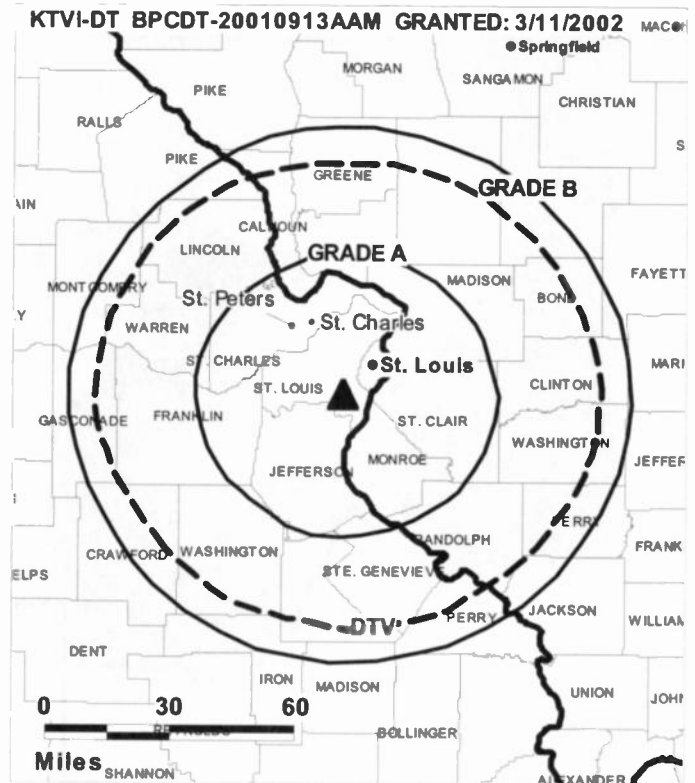
Steve Mills, Local Sales Manager.

Cindy Rosen, National Sales Manager.

Brad Remington, News Director.

Jay Gill, Chief Engineer.

Elaine Claspill, Program Director.



© 2007 Warren Communications News

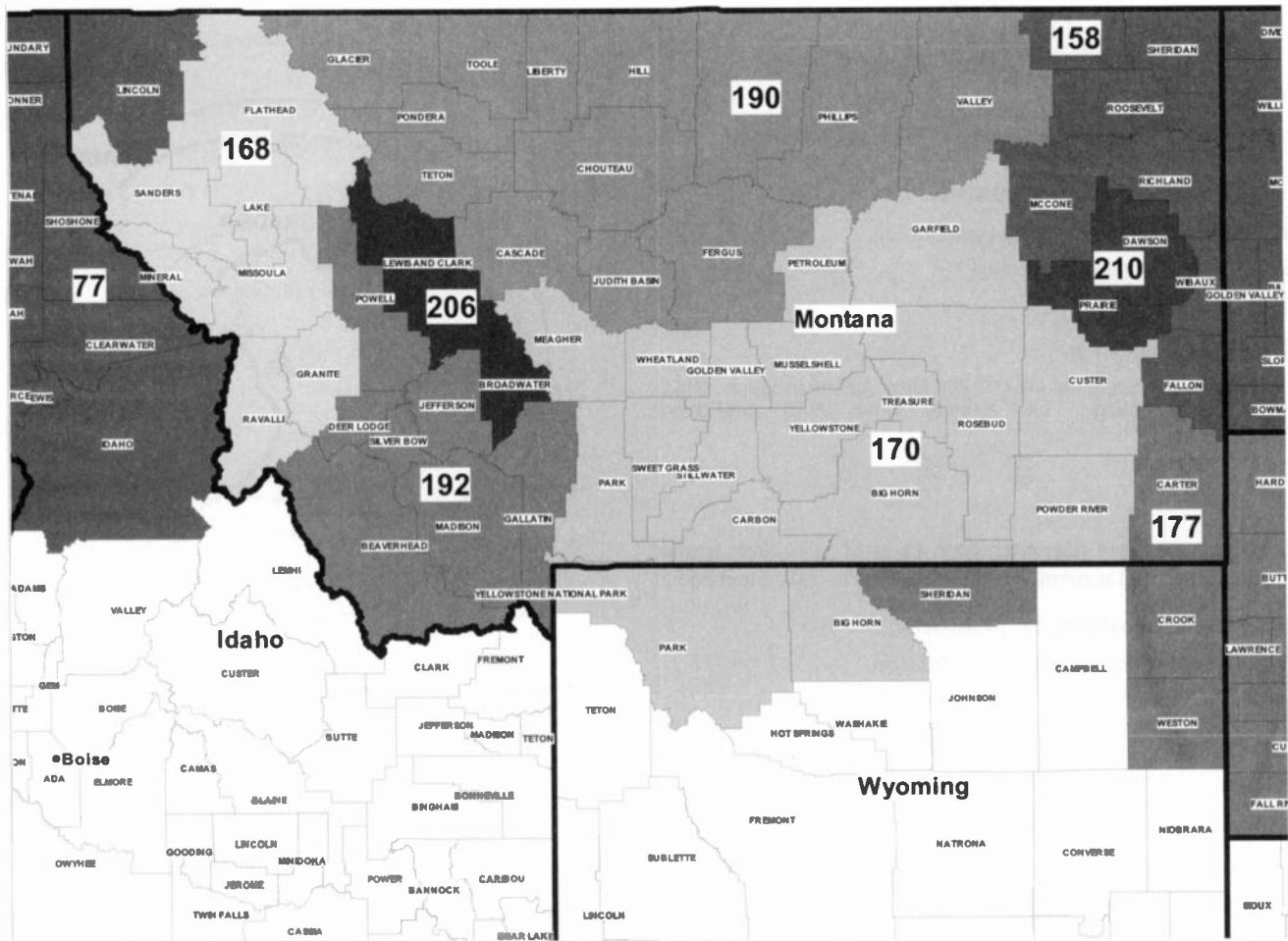
Kathy Hansen, Promotion & Creative Services Director.

Jane Beckman, Production Manager.

Jan Pendleton, Traffic Manager.

City of License: St. Louis. **Station DMA:** St. Louis, MO. **Rank:** 21.

Nielsen Data: Not available.



© 2007 Warren Communications News

| MARKET | NIELSEN DMA TV HOUSEHOLDS | RANK | MARKET AREA COMMERCIAL STATIONS |
|------------------------------|---------------------------|------|---|
| Spokane, WA | 395,490 | 77 | KAYU-DT (30); KAYU-TV (28); KGPX (34); KHQ-DT (15); KHQ-TV (6); KQUP (24); KREM-DT (20); KREM-TV (2); KSKN (22); KSKN-DT (36); KXLY-DT (13); KXLY-TV (4) |
| Minot-Bismarck-Dickinson, ND | 135,550 | 158 | KBMY (17); KBMY-DT (16); KFYZ-DT (31); KFYZ-TV (5); KMCY (14); KMOT (10); KNDX (26); KQCD-TV (7); KUMV-TV (8); KXMA-TV (2); KXMB-DT (23); KXMB-TV (12); KXMC-DT (45); KXMC-TV (13); KXMD-DT (14); KXMD-TV (11); KXND (24) |
| Missoula, MT | 106,250 | 168 | KCFW-DT (38); KCFW-TV (9); KECI-DT (40); KECI-TV (13); KMMF (17); KPAX-DT (7); KPAX-TV (8); KTMF (23); KTMF-DT (36) |
| Billings, MT | 103,710 | 170 | KHMT (4); KHMT-DT (22); KSVI (6); KSVI-DT (18); KTVQ (2); KTVQ-DT (10); KULR-DT (11); KULR-TV (8); KYUS-TV (3) |
| Rapid City, SD | 93,870 | 177 | KCLO-DT (16); KCLO-TV (15); KDUH-DT (7); KDUH-TV (4); KEVN-DT (18); KEVN-TV (7); KHSD-DT (10); KHSD-TV (11); KJVV-DT (29); KJVV-TV (5); KNBN (21); KOTA-DT (2); KOTA-TV (3); KSGW-DT (13); KSGW-TV (12); KSWY (7) |
| Great Falls, MT | 63,510 | 190 | KBAQ (13); KBBJ (9); KFBB-DT (8); KFBB-TV (5); KRTV (3); KRTV-DT (7); KTGF (16); KTGF-DT (45) |
| Butte-Bozeman, MT | 60,560 | 192 | KBZK (7); KBZK-DT (13); KTVM (6); KTVM-DT (33); KWYB (18); KWYB-DT (19); KXLF-DT (5); KXLF-TV (4) |
| Helena, MT | 25,970 | 206 | KMTF (10); KMTF-DT (29); KTVH (12); KTVH-DT (14) |
| Glendive, MT | 3,980 | 210 | KXGN-TV (5) |

Montana *Digital* Station Totals as of October 1, 2006

| | VHF | UHF | TOTAL |
|------------------------|-----|-----|-------|
| Commercial Television | 7 | 10 | 17 |
| Educational Television | 1 | 1 | 2 |
| | 8 | 11 | 19 |

Montana *Analog* Station Totals as of October 1, 2006

| | VHF | UHF | TOTAL |
|------------------------|-----|-----|-------|
| Commercial Television | 18 | 4 | 22 |
| Educational Television | 2 | 0 | 2 |
| | 20 | 4 | 24 |

KSVI
Ch. 6

Network Service: ABC.

Licensee: Nexstar Finance Inc., 909 Lake Carolyn Pkwy., Suite 1450, Irving, TX 75039.

Studio: 445 S. 24th St. W, Billings, MT 59102.

Mailing Address: 445 S. 24th St. W, Billings, MT 59102.

Phone: 406-652-4743. **Fax:** 406-652-6963.

E-mail: bettyk@ksvi.com

Web Site: http://www.ksvi.com

Technical Facilities: Channel No. 6 (82-88 MHz). Authorized power: 100-kw visual, 10-kw aural. Antenna: 817-ft above av. terrain, 361-ft. above ground, 4222-ft. above sea level.

Latitude 45° 48' 26"
Longitude 108° 20' 25"

Transmitter: 8-mi. E of Billings at Quarry off Hogan Rd., 0.5-mi. from I-90, Yellowstone.

Digital Facilities: Channel No. 18 (494-500 MHz). Power: 1000-kw max. visual. Antenna: 746-ft above av. terrain, 290-ft. above ground.

Latitude 45° 48' 26"
Longitude 108° 20' 25"

FCC Digital File Number: BPCDT-19991029ACI. Granted: May 09, 2001.

Note: Latitude and longitude coordinates shown are based on the North American Datum of 1927 (NAD 27) as currently required by the Mass Media Bureau of the FCC.

LMA: Local marketing agreement with KHMT (F), Hardin.

Ownership: Nexstar Broadcasting Group Inc. (Group Owner).

Began Operation: January 8, 1993. Sale to Great Trails Broadcasting Corp. by Big Horn Communications Inc. approved by FCC February 4, 1998. Sale by Great Trails Broadcasting Corp. to Midwest Holding Partnership LP (Douglas Wolf), who then sold station to Quorum Broadcast Holdings Inc., consummated December 31, 1998 (Television Digest, Vol. 38:46). Merger of Quorum Broadcast Holdings Inc. into present owner approved by FCC October 30, 2003.

Represented (sales): Millennium Sales & Marketing.

Represented (legal): Drinker Biddle & Reath LLP.

Represented (engineering): Mullaney Engineering Inc.

Personnel:

Jerry Jones, Vice President & General Manager.

Ron Walden, Chief Engineer.

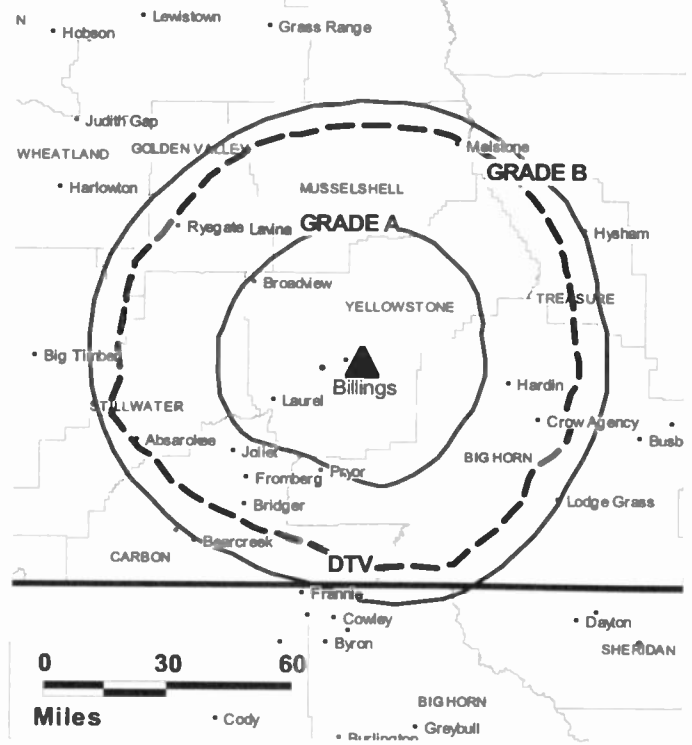
Betty Kercher, Business Manager.

Patricia King, Program Director.

Kris Aschlm, Promotion Director.

Tracy Flohr, Production Manager.

KSVI BMPCT-19920429KG GRANTED: 7/2/1992



© 2007 Warren Communications News

Tracy Schott, Traffic Manager.

Rates: On request.

City of License: Billings. **Station DMA:** Billings, MT. **Rank:** 170.

Circulation © 2006 Nielsen. Coverage based on Nielsen study.

| GrandTotal | Cable TV Households | Non-cable TV Households | Total TV Households |
|-----------------------------------|---------------------|-------------------------|---------------------|
| Estimated Station Totals * | 52,820 | 42,490 | 95,310 |
| Average Weekly Circulation (2006) | 29,340 | 19,477 | 48,817 |
| Average Daily Circulation (2006) | | | 17,948 |
| Station DMA Total | Cable TV Households | Non-cable TV Households | Total TV Households |
| Estimated Station Totals * | 52,820 | 42,490 | 95,310 |
| Average Weekly Circulation (2006) | 29,340 | 19,477 | 48,817 |
| Average Daily Circulation (2006) | | | 17,948 |

*Estimated station totals are sums of the Nielsen TV and Cable TV household estimates for each county in which the station registers viewing of more than 5% as per the Nielsen Survey Methods.

KSVI-DT
Ch. 18

Network Service: ABC.

Grantee: Nexstar Finance Inc., 909 Lake Carolyn Pkwy., Suite 1450, Irving, TX 75039.

Studio: 445 S. 24th St. W, Billings, MT 59102.

Mailing Address: 445 S. 24th St. W, Billings, MT 59102.

Phone: 406-652-4743. **Fax:** 406-652-6963.

E-mail: bettyk@ksvi.com

Web Site: <http://www.ksvi.com>

Technical Facilities: Channel No. 18 (494-500 MHz). Authorized power: 1000-kw max. visual. Antenna: 746-ft above av. terrain, 290-ft. above ground.

| | | | |
|-----------|------|-----|-----|
| Latitude | 45° | 48' | 26" |
| Longitude | 108° | 20' | 25" |

Note: Latitude and longitude coordinates shown are based on the North American Datum of 1927 (NAD 27) as currently required by the Mass Media Bureau of the FCC.

Ownership: Nexstar Broadcasting Group Inc. (Group Owner).

Began Operation: Station operating under Special Temporary Authority at 0.966-kw max. visual; no on-air date

Represented (legal): Drinker Biddle & Reath LLP.

Represented (sales): Millennium Sales & Marketing.

Personnel:

Jerry Jones, Vice President & General Manager.

Ron Walden, Chief Engineer.

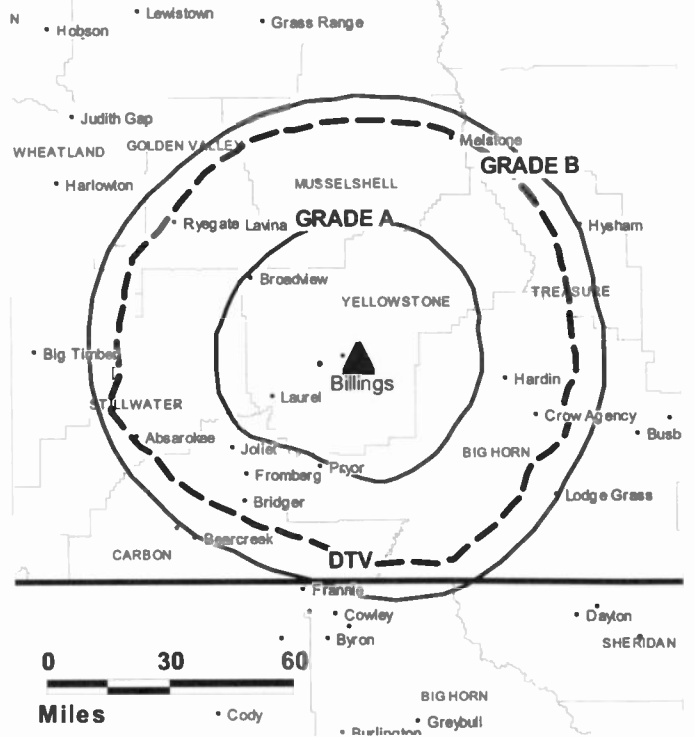
Betty Kercher, Business Manager.

Patricia King, Program Director.

Kris Aschim, Promotion Director.

Tracy Flohr, Production Manager.

KSVI-DT BPCDT-19991029ACI GRANTED: 5/9/2001



© 2007 Warren Communications News

Tracy Schott, Traffic Manager.

City of License: Billings. **Station DMA:** Billings, MT. **Rank:** 170.

Nielsen Data: Not available.

KTVQ

Ch. 2

Network Service: CBS.

Licensee: KTVQ Communications Inc., 3203 3rd Ave. N, Billings, MT 59101.

Studio: 3203 3rd Ave. N, Billings, MT 59101.

Mailing Address: PO Box 2557, Billings, MT 59103.

Phone: 406-252-5611. **Fax:** 406-252-9938.

E-mail: mwallis@ktvq.com

Web Site: http://www.ktvq.com

Technical Facilities: Channel No. 2 (54-60 MHz). Authorized power: 100-kw visual, 10.2-kw aural. Antenna: 670-ft above av. terrain, 383-ft. above ground, 4183-ft. above sea level.

Latitude 45° 46' 00.2"
Longitude 108° 27' 26.7"

Transmitter: 2-mi. ESE of Billings on Sacrifice Cliff.

Digital Facilities: Channel No. 10 (192-198 MHz). Power: 26.1-kw visual, aural. Antenna: 591-ft above av. terrain, 369-ft. above ground, 4037-ft. above sea level.

Latitude 45° 46' 01"
Longitude 108° 27' 26"

FCC Digital File Number: BPCDT-19991027ADP. Granted: July 28, 2006.

Note: Latitude and longitude coordinates shown are based on the North American Datum of 1927 (NAD 27) as currently required by the Mass Media Bureau of the FCC.

News Services: MTN, CNN Newsource, CBS Newspath, AP.

Ownership: Evening Post Publishing Co. (Group Owner).

Began Operation: November 9, 1953. Sale to SJL Inc. by Garyowen Corp. (J. S. Sample) approved by FCC December 21, 1983. Sale to KTVQ Communications Inc. approved by FCC March 16, 1992, but not consummated. Sale to present owner by SJL Inc. approved by FCC May 20, 1994.

Represented (sales): Petry Television Inc.

Represented (sales): Montana Television Network.

Represented (legal): Dow, Lohnes & Albertson PLLC.

Represented (engineering): Jansky & Bailey.

Personnel:

Monty Wallis, President & General Manager.

Tim Keating, Assistant & General Sales Manager.

Jon Stepanek, News Director.

John Webber, Chief Engineer.

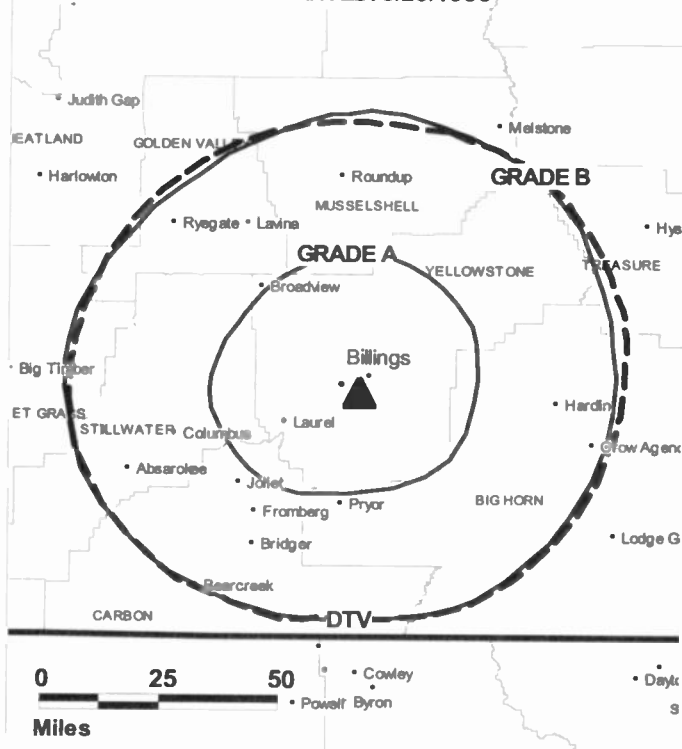
Glenda Anderson, Business Manager.

Dennis Lyle, Promotion Director.

Duane Crants, Production Manager.

Pam Hofferber, Traffic Manager.

KTVQ BMPCT-4001 GRANTED: 8/20/1956



© 2007 Warren Communications News

Highest 30 Sec. Rate: \$500.

City of License: Billings. **Station DMA:** Billings, MT. **Rank:** 170.

Circulation © 2006 Nielsen. Coverage based on Nielsen study.

| GrandTotal | Cable | Non-cable | Total |
|-----------------------------------|---------------|---------------|---------------|
| | TV Households | TV Households | |
| Estimated Station Totals * | 61,850 | 46,900 | 108,750 |
| Average Weekly Circulation (2006) | 47,393 | 28,248 | 75,641 |
| Average Daily Circulation (2006) | | | 46,458 |
| Station OMA Total | Cable | Non-cable | Total |
| | TV Households | TV Households | TV Households |
| Estimated Station Totals * | 52,820 | 42,630 | 95,450 |
| Average Weekly Circulation (2006) | 41,666 | 27,278 | 68,944 |
| Average Daily Circulation (2006) | | | 43,127 |
| Other OMA Total | Cable | Non-cable | Total |
| | TV Households | TV Households | TV Households |
| Estimated Station Totals * | 9,030 | 4,270 | 13,300 |
| Average Weekly Circulation (2006) | 5,727 | 970 | 6,697 |
| Average Daily Circulation (2006) | | | 3,331 |

*Estimated station totals are sums of the Nielsen TV and Cable TV household estimates for each county in which the station registers viewing of more than 5% as per the Nielsen Survey Methods.

KTVQ-DT

Ch. 10

Network Service: CW, CBS.

Grantee: KTVQ Communications Inc., PO Box 2557, Billings, MT 59103-2557.

Studio: 3203 3rd Ave. N, Billings, MT 59103.

Mailing Address: PO Box 2557, Billings, MT 59103-2557.

Phone: 406-252-5611. **Fax:** 406-252-9938.

E-mail: mwallis@ktvq.com

Web Site: http://www.ktvq.com

Technical Facilities: Channel No. 10 (192-198 MHz). Authorized power: 26.1-kw visual, aural. Antenna: 591-ft above av. terrain, 369-ft. above ground, 4037-ft. above sea level.

| | | | |
|-----------|------|-----|-----|
| Latitude | 45° | 46' | 01" |
| Longitude | 108° | 27' | 26" |

Note: Latitude and longitude coordinates shown are based on the North American Datum of 1927 (NAD 27) as currently required by the Mass Media Bureau of the FCC.

Ownership: Evening Post Publishing Co.

Began Operation: Station operating under Special Temporary Authority at 5.3-kw visual; no on-air date

Personnel:

Monty Wallis, President & General Manager.

Tim Keating, Assistant & General Sales Manager.

Jon Stepanek, News Director.

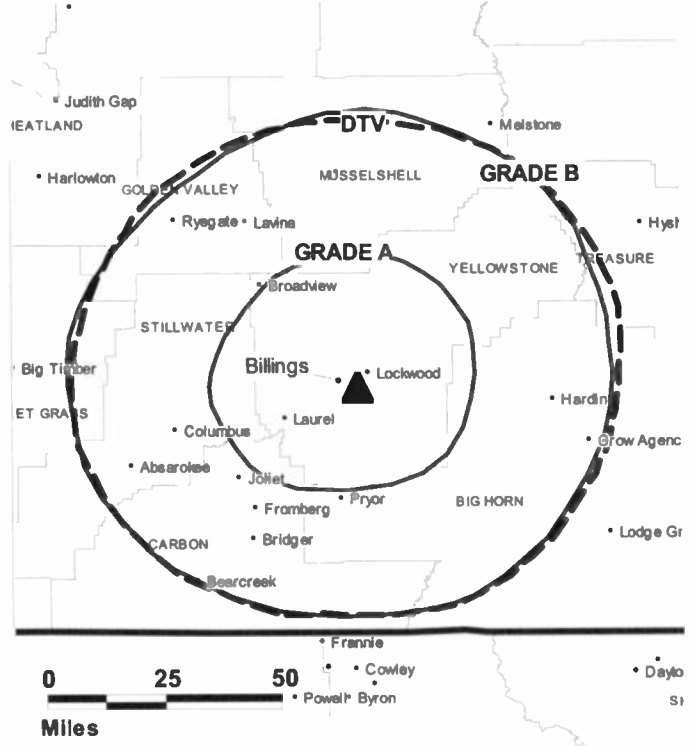
John Webber, Chief Engineer.

Glenda Anderson, Business Manager.

Dennis Lyle, Promotion Director.

Duane Crants, Production Manager.

KTVQ-DT BMPCDT-20030807ABS GRANTED: 9/25/2003



© 2007 Warren Communications News

Pam Hofferber, Traffic Manager.

City of License: Billings. **Station DMA:** Billings, MT. **Rank:** 170.

Nielsen Data: Not available.

KULR-DT

Ch. 11

Network Service: NBC.

Licensee: MMM License II LLC, 900 Laskin Rd., Virginia Beach, VA 23451.

Studio: 2045 Overland Ave., Billings, MT 59106.

Mailing Address: Box 80810, Billings, MT 59108.

Phone: 406-656-8000. **Fax:** 406-652-8207.

E-mail: generalmanager@kulr.com

Web Site: http://www.kulr8.com

Technical Facilities: Channel No. 11 (198-204 MHz). Authorized power: 6.08-kw visual. Antenna: 626-ft above av. terrain, 360-ft. above ground.

| | | | |
|-----------|------|-----|-----|
| Latitude | 45° | 45' | 35" |
| Longitude | 108° | 27' | 14" |

Requests CP for change to 16-kw visual, 627-ft above av. terrain, 361-ft. above ground, 4078-ft. above sea level; BPCDT-20060707AEX.

Note: Latitude and longitude coordinates shown are based on the North American Datum of 1927 (NAD 27) as currently required by the Mass Media Bureau of the FCC.

Ownership: Max Media LLC (Group Owner).

Began Operation: May 6, 2002. Standard Definition.

Represented (legal): Smithwick & Belendiuk PC.

Represented (sales): Continental Television Sales.

Personnel:

Bruce Cummings, President & General Manager.

John Langeliers, General Sales Manager.

Toni Schneider, Local Sales Manager.

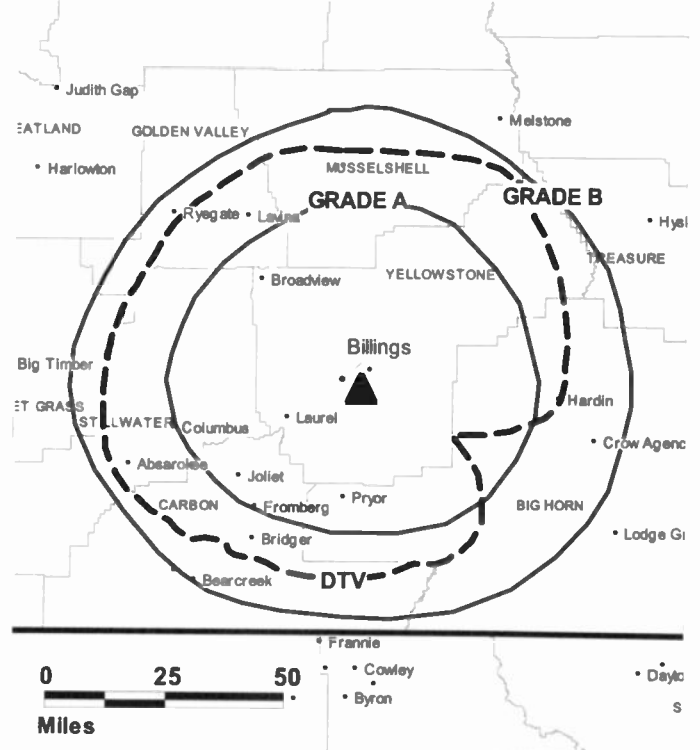
Blaire Martin, News & Public Affairs Director.

Mark Huller, Chief Engineer.

Marcie Hummel, Business Manager.

Linda Shandy, Program Director.

•KULR-DT BPCDT-20011101AJY GRANTED: 11/26/2001



© 2007 Warren Communications News

Coleen Lind, Promotion Director.

Nathan Woodard, Production Manager.

Christy Klauder, Traffic Manager.

City of License: Billings. **Station DMA:** Billings, MT. **Rank:** 170.

Nielsen Data: Not available.

KULR-TV

Ch. 8

(Operates satellite KYUS-TV, Miles City)

Network Service: NBC.

Licensee: MMM License II LLC, 900 Laskin Rd., Virginia Beach, VA 23451.

Studio: 2045 Overland Ave., Billings, MT 59102.

Mailing Address: Box 80810, Billings, MT 59108.

Phone: 406-656-8000. **Fax:** 406-652-8207.

E-mail: generalmanager@kulr.com

Web Site: http://www.kulr8.com

Technical Facilities: Channel No. 8 (180-186 MHz). Authorized power: 316-kw visual, 38.9-kw aural. Antenna: 750-ft above av. terrain, 530-ft. above ground, 4249-ft. above sea level.

Latitude 45° 45' 35"
Longitude 108° 27' 13.6"

Transmitter: 2.7-mi. E of Billings.

Digital Facilities: Channel No. 11 (198-204 MHz). Power: 6.08-kw visual. Antenna: 626-ft above av. terrain, 360-ft. above ground.

Latitude 45° 45' 35"
Longitude 108° 27' 14"

FCC Digital File Number: B MPCDT-20010629ABC. Granted: October 03, 2002.

Note: Latitude and longitude coordinates shown are based on the North American Datum of 1927 (NAD 27) as currently required by the Mass Media Bureau of the FCC.

Satellite Earth Stations: Transmitter RCA; Harris, 6.1-meter C-band; Andrew, 2.4-meter Ku-band; Vertex, 4.5-meter Ku-band; Scientific-Atlanta, 4.6-meter C-band; Scientific-Atlanta, DX Antenna, Andrew receivers.

News Services: NBC News Channel, CNN Newsource, AP.

Ownership: Max Media LLC (Group Owner).

Began Operation: March 15, 1958. Sale to present owner by Wooster Republican Printing Co. approved by FCC June 9, 2004. Sale to Wooster Republican Printing Co. by Harriscope approved by FCC December 12, 1986 (Television Digest, Vol. 26:45). Sale to Harriscope by Crain-Snyder TV (Rex Baker, Arthur Miller & Thor Myhre) approved by FCC March 8, 1967 (Vol. 6:46). Sale to Crain-Snyder Television Inc. by Midland Empire Broadcasting Co. approved by FCC December 17, 1962 (Vol. 2:52).

Represented (sales): Continental Television Sales.

Represented (legal): Smithwick & Belenduk PC.

Represented (engineering): Hammitt & Edison Inc.

Personnel:

Bruce Cummings, President & General Manager.

John Langellers, General Sales Manager.

Toni Schneider, Local Sales Manager.

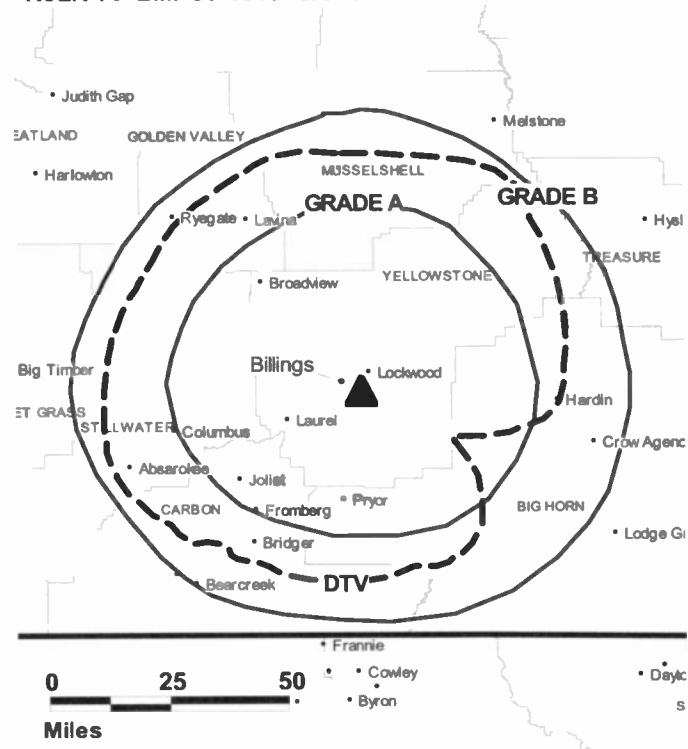
Blaire Martin, News & Public Affairs Director.

Mark Huller, Chief Engineer.

Marcie Hummel, Business Manager.

Linda Shandy, Program Director.

•KULR-TV BMPCT-4810 GRANTED: 11/21/1957



© 2007 Warren Communications News

Coleen Lind, Promotion Director.

Nathan Woodard, Production Manager.

Christy Klauder, Traffic Manager.

Highest 30 Sec. Rate: \$600.

City of License: Billings. **Station DMA:** Billings, MT. **Rank:** 170.

Circulation © 2006 Nielsen, Coverage based on Nielsen study.

| GrandTotal | Cable TV Households | Non-cable TV Households | Total TV Households |
|-----------------------------------|---------------------|-------------------------|---------------------|
| Estimated Station Totals * | 59,960 | 42,790 | 102,750 |
| Average Weekly Circulation (2006) | 36,013 | 24,404 | 60,417 |
| Average Daily Circulation (2006) | | | 32,208 |
| Station DMA Total | Cable TV Households | Non-cable TV Households | Total TV Households |
| Estimated Station Totals * | 52,820 | 42,630 | 95,450 |
| Average Weekly Circulation (2006) | 34,863 | 24,392 | 59,255 |
| Average Daily Circulation (2006) | | | 31,878 |
| Other DMA Total | Cable TV Households | Non-cable TV Households | Total TV Households |
| Estimated Station Totals * | 7,140 | 160 | 7,300 |
| Average Weekly Circulation (2006) | 1,150 | 12 | 1,162 |
| Average Daily Circulation (2006) | | | 330 |

*Estimated station totals are sums of the Nielsen TV and Cable TV household estimates for each county in which the station registers viewing of more than 5% as per the Nielsen Survey Methods.

KBZK
Ch. 7

Network Service: CBS.

Licensee: KCTZ Communications Inc., 134 Columbus St., Charleston, SC 29403.

Studio: 1128 E. Main St., Bozeman, MT 59715.

Mailing Address: 1128 E. Main St., Bozeman, MT 59715.

Phone: 406-586-3280. **Fax:** 406-586-4135.

E-mail: receptionist@kbzk.com

Web Site: http://www.kbzk.com

Technical Facilities: Channel No. 7 (174-180 MHz). Authorized power: 44.1-kw visual, 4.41-kw aural. Antenna: 816-ft above av. terrain, 306-ft. above ground, 6916-ft. above sea level.

Latitude 45° 40' 24"
Longitude 110° 52' 02"

Holds CP for change to 43.7-kw visual, 909-ft above av. terrain, 335-ft. above ground, 6945-ft. above sea level; BPCT-20040730AHW.

Digital Facilities: Channel No. 13 (210-216 MHz). Power: 18.9-kw visual, aural. Antenna: 889-ft above av. terrain, 314-ft. above ground, 6925-ft. above sea level.

Latitude 45° 40' 24"
Longitude 110° 52' 02"

Note: Latitude and longitude coordinates shown are based on the North American Datum of 1927 (NAD 27) as currently required by the Mass Media Bureau of the FCC.

News Service: AP.

Ownership: Evening Post Publishing Co. (Group Owner).

Began Operation: September 1, 1987.

Represented (sales): Seitel Inc.

Personnel:

Pat Cooney, Regional Manager.

Tim Gazy, Station & General Sales Manager.

John Scherer, News Director.

Ron Schlosser, Chief Engineer.

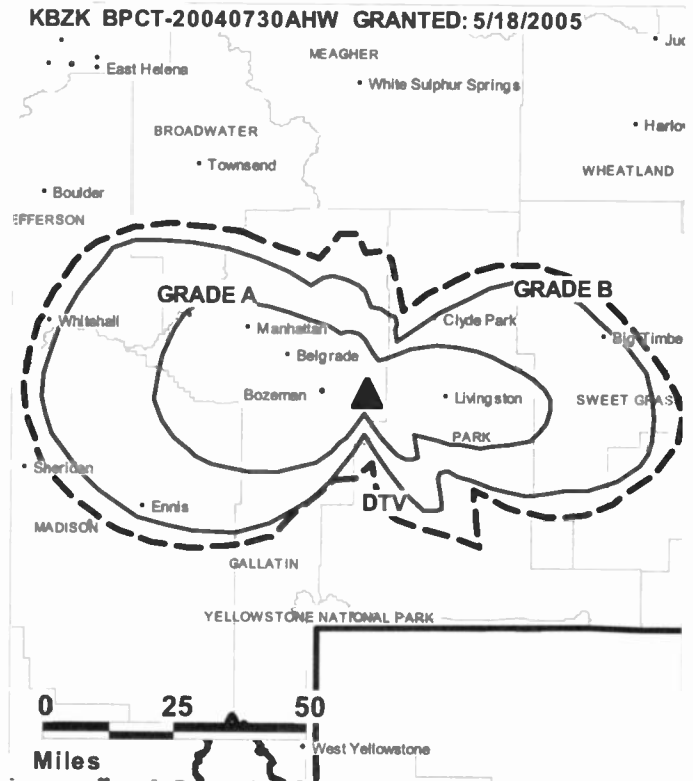
Lynn Hopewell, Program Director.

Matt Reid, Production Manager.

Highest 30 Sec. Rate: \$150.

City of License: Bozeman. **Station DMA:** Butte-Bozeman, MT. **Rank:** 192.

KBZK BPCT-20040730AHW GRANTED: 5/18/2005



Circulation © 2006 Nielsen. Coverage based on Nielsen study.

| GrandTotal | Cable TV Households | Non-cable TV Households | Total TV Households |
|-----------------------------------|------------------------|----------------------------|------------------------|
| Estimated Station Totals * | 13,630 | 15,630 | 29,260 |
| Average Weekly Circulation (2006) | 8,478 | 5,893 | 14,371 |
| Average Daily Circulation (2006) | | | 6,935 |
| Station DMA Total | Cable TV Households | Non-cable TV Households | Total TV Households |
| Estimated Station Totals * | 13,630 | 15,630 | 29,260 |
| Average Weekly Circulation (2006) | 8,478 | 5,893 | 14,371 |
| Average Daily Circulation (2006) | | | 6,935 |

*Estimated station totals are sums of the Nielsen TV and Cable TV household estimates for each county in which the station registers viewing of more than 5% as per the Nielsen Survey Methods.

KBZK-DT
Ch. 13

Network Service: CBS.

Licensee: KCTZ Communications Inc., 134 Columbus St., Charleston, SC 29403.

Mailing Address: 1128 E. Main St., Bozeman, MT 59715.

Phone: 406-586-3280. **Fax:** 406-586-4135.

E-mail: receptionist@kbzk.com

Web Site: http://www.kbzk.com

Technical Facilities: Channel No. 13 (210-216 MHz). Authorized power: 18.9-kw visual, aural. Antenna: 889-ft above av. terrain, 314-ft. above ground, 6925-ft. above sea level.

| | | | |
|-----------|------|-----|-----|
| Latitude | 45° | 40' | 24" |
| Longitude | 110° | 52' | 02" |

Note: Latitude and longitude coordinates shown are based on the North American Datum of 1927 (NAD 27) as currently required by the Mass Media Bureau of the FCC.

Ownership: Evening Post Publishing Co. (Group Owner).

Began Operation: Station operating; no on-air date

Personnel:

Pat Cooney, Regional Manager.

Tim Gazy, Station & General Sales Manager.

John Scherer, News Director.

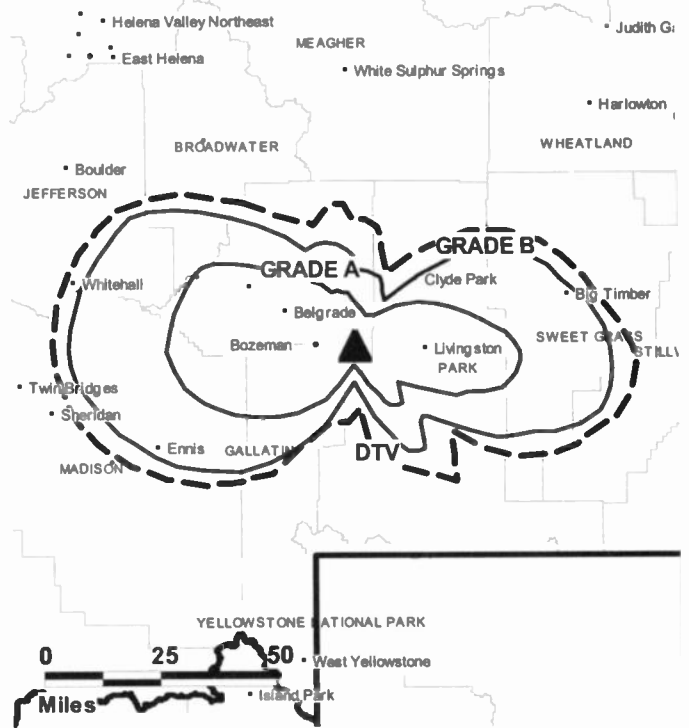
Ron Schlosser, Chief Engineer.

Lynn Hopewell, Program Director.

Matt Reid, Production Manager.

City of License: Bozeman. **Station DMA:** Butte-Bozeman, MT. **Rank:** 192.

KBZK-DT BMPCDT-20050525AID GRANTED: 6/27/2005



© 2007 Warren Communications News

Nielsen Data: Not available.

KTVM
Ch. 6
(Satellite of KECI-TV, Missoula)

Network Service: NBC.

Licensee: BlueStone License Holdings Inc., 8802 Shannon Way, Wichita, KS 67206.

Studio: 750 Dewey Blvd., Suite 1, Butte, MT 59701.

Mailing Address: 201 S. Wallace, Suite A5, Bozeman, MT 59715.

Phone: 406-586-0296. **Fax:** 406-586-0554.

E-mail: news@ktvm.com

Web Site: http://www.nbcmontana.com

Technical Facilities: Channel No. 6 (82-88 MHz). Authorized power: 100-kw visual, 12.5-kw aural. Antenna: 1936-ft above av. terrain, 213-ft. above ground, 8458-ft. above sea level.

Latitude 46° 00' 27"
 Longitude 112° 26' 30"

Transmitter: On mountain peak, 2.6-mi. E of Butte.

Digital Facilities: Channel No. 33 (584-590 MHz). Power: 300-kw max. visual. Antenna: 1811-ft above av. terrain, 50-ft. above ground.

Latitude 46° 00' 27"
 Longitude 112° 26' 30"

FCC Digital File Number: BMPCDT-20010723AAI. Granted: August 24, 2001.

Note: Latitude and longitude coordinates shown are based on the North American Datum of 1927 (NAD 27) as currently required by the Mass Media Bureau of the FCC.

Multichannel TV Sound: Stereo only.

Satellite Earth Station: Transmitter RCA; Andrew, 2.8-meter Ku-band.

News Services: NBC News Channel, AP.

Ownership: BlueStone TV Holdings Inc. (Group Owner).

Began Operation: May 15, 1970. Sale to present owner by Lamco Communications Inc. approved by FCC April 29, 2004. Sale to Lamco Communications Inc. by Precht Communications Inc. approved by FCC April 29, 1998.

Represented (sales): Continental Television Sales.

Represented (sales): Katz Television.

Represented (legal): Hogan & Hartson LLP.

Represented (engineering): Cohen Dippell & Everist PC.

Personnel:

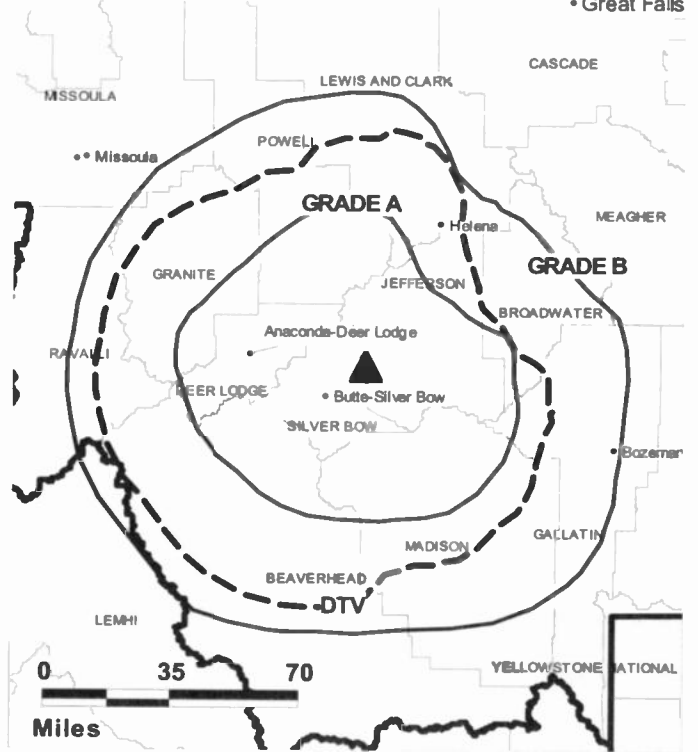
Keith Sommer, General Manager.

Steve Fetveit, Station, General Sales & Production Manager.

Jim Harmon, News Director.

Billy Ward, Chief Engineer.

KTVM BPCT-4187 GRANTED: 12/3/1969



© 2007 Warren Communications News

Jean Zosel, Program Director.

Sherry Kay, Traffic Manager.

Rates: On request.

City of License: Butte. **Station DMA:** Butte-Bozeman, MT. **Rank:** 192.

Circulation © 2006 Nielsen. Coverage based on Nielsen study.

| GrandTotal | Cable TV Households | Non-cable TV Households | Total TV Households |
|-----------------------------------|---------------------|-------------------------|---------------------|
| Estimated Station Totals * | 29,160 | 30,140 | 59,300 |
| Average Weekly Circulation (2006) | 19,105 | 10,320 | 29,425 |
| Average Daily Circulation (2006) | | | 15,335 |
| Station DMA Total | Cable TV Households | Non-cable TV Households | Total TV Households |
| Estimated Station Totals * | 29,160 | 30,140 | 59,300 |
| Average Weekly Circulation (2006) | 19,105 | 10,320 | 29,425 |
| Average Daily Circulation (2006) | | | 15,335 |

*Estimated station totals are sums of the Nielsen TV and Cable TV household estimates for each county in which the station registers viewing of more than 5% as per the Nielsen Survey Methods.

KTVM-DT
Ch. 33

Network Service: NBC.

Grantee: BlueStone License Holdings Inc., 8802 Shannon Way, Wichita, KS 67206.

Studio: 750 Dewey Blvd., Suite 1, Butte, MT 59701.

Mailing Address: 201 S. Wallace, Suite A5, Bozeman, MT 59715.

Phone: 406-586-0296. **Fax:** 406-586-0554.

E-mail: news@ktvm.com

Web Site: http://www.nbcmontana.com

Technical Facilities: Channel No. 33 (584-590 MHz). Authorized power: 300-kw max. visual. Antenna: 1811-ft above av. terrain, 50-ft. above ground.

| | | | |
|-----------|------|-----|-----|
| Latitude | 46° | 00' | 27" |
| Longitude | 112° | 26' | 30" |

Note: Latitude and longitude coordinates shown are based on the North American Datum of 1927 (NAD 27) as currently required by the Mass Media Bureau of the FCC.

Ownership: BlueStone TV Holdings Inc. (Group Owner).

Began Operation: February 28, 2002. Standard Definition. Station operating under Special Temporary Authority at 5.75-kw max. visual.

Represented (sales): Continental Television Sales.

Represented (legal): Hogan & Hartson LLP.

Represented (sales): Katz Television.

Personnel:

Keith Sommer, General Manager.

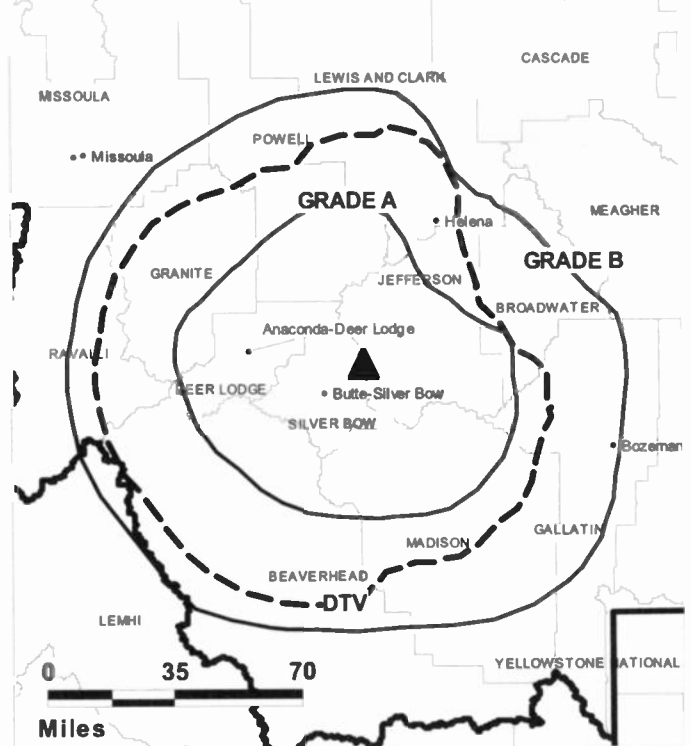
Steve Fetveit, Station, General Sales & Production Manager.

Jim Harmon, News Director.

Billy Ward, Chief Engineer.

Jean Zosel, Program Director.

KTVM-DT BMPCDT-20010723AAI GRANTED: 8/24/2001



© 2007 Warren Communications News

Sherry Kay, Traffic Manager.

City of License: Butte. **Station DMA:** Butte-Bozeman, MT. **Rank:** 192.

Nielsen Data: Not available.

KWYB
Ch. 18

Network Service: ABC.

Licensee: MMM License LLC, 900 Laskin Rd., Virginia Beach, VA 23451.

Studio: 505 W. Park, Butte, MT 59701.

Mailing Address: 505 W. Park, Butte, MT 59701.

Phone: 406-782-7185; 406-542-8900. **Fax:** 406-723-9269.

E-mail: mikehill@maxmontana.com

Web Site: http://www.kwyb.com

Technical Facilities: Channel No. 18 (494-500 MHz). Authorized power: 1780-kw max. visual. Antenna: 1919-ft above av. terrain, 262-ft. above ground, 8442-ft. above sea level.

Latitude 46° 00' 24"
Longitude 112° 26' 30"

Transmitter: 3.1-mi. E of Butte.

Digital Facilities: Channel No. 19 (500-506 MHz). Power: 125-kw max. visual. Antenna: 8441-ft above av. terrain, 262-ft. above ground.

Latitude 46° 00' 24"
Longitude 112° 26' 33"

FCC Digital File Number: BPCDT-19991101AJX. Granted: June 14, 2002.

Note: Latitude and longitude coordinates shown are based on the North American Datum of 1927 (NAD 27) as currently required by the Mass Media Bureau of the FCC.

Ownership: Max Media LLC (Group Owner).

Began Operation: September 27, 1996. Sale to present owner by Continental Television Network Inc. approved by FCC February 5, 2001.

Represented (sales): Blair Television.

Represented (legal): Reddy, Begley & McCormick LLP.

Represented (engineering): Peter V. Gureckis & Associates.

Personnel:

Linda Gray, President.

Mike Hill, Station Manager.

Roy Lee, Sales Manager.

Melissa Mooney, National Sales Manager.

Mike Warner, Director, Engineering.

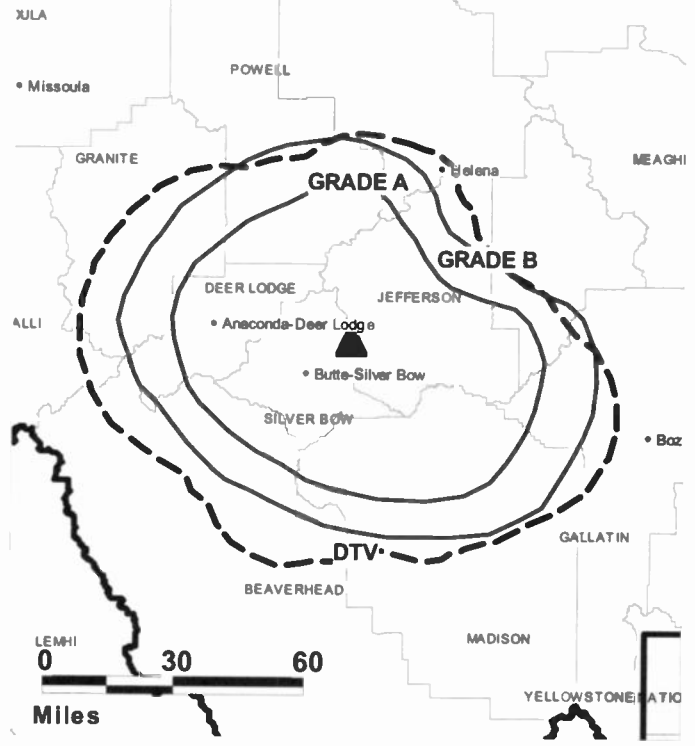
Clay Meissner, Business Manager.

Linda Julius, Program Director.

Linda Tracy, Promotion Manager.

Chip Njaa, Production Manager.

KWYB BMPCT-19970915KE GRANTED: 8/26/1998



© 2007 Warren Communications News

LeRae Babb, Traffic Manager.

Highest 30 Sec. Rate: \$450.

City of License: Butte. **Station DMA:** Butte-Bozeman, MT. **Rank:** 192.

Circulation © 2006 Nielsen. Coverage based on Nielsen study.

| GrandTotal | Cable TV Households | Non-cable TV Households | Total TV Households |
|-----------------------------------|------------------------|----------------------------|------------------------|
| Estimated Station Totals * | 24,880 | 27,470 | 52,350 |
| Average Weekly Circulation (2006) | 13,924 | 4,083 | 18,007 |
| Average Daily Circulation (2006) | | | 6,633 |

| Station DMA Total | Cable TV Households | Non-cable TV Households | Total TV Households |
|-----------------------------------|------------------------|----------------------------|------------------------|
| Estimated Station Totals * | 24,880 | 27,470 | 52,350 |
| Average Weekly Circulation (2006) | 13,924 | 4,083 | 18,007 |
| Average Daily Circulation (2006) | | | 6,633 |

*Estimated station totals are sums of the Nielsen TV and Cable TV household estimates for each county in which the station registers viewing of more than 5% as per the Nielsen Survey Methods.

KWYB-DT

Ch. 19

Network Service: ABC.

Grantee: MMM License LLC, 900 Laskin Rd., Virginia Beach, VA 23451.

Studio: 500 W. Park, Butte, MT 59701.

Mailing Address: 500 W. Park, Butte, MT 59701.

Phone: 406-782-7185; 406-542-8900. **Fax:** 406-723-9269.

E-mail: mikehill@maxmontana.com

Web Site: http://www.kwyb.com

Technical Facilities: Channel No. 19 (500-506 MHz). Authorized power: 125-kw max. visual. Antenna: 8441-ft above av. terrain, 262-ft. above ground.

| | | | |
|-----------|------|-----|-----|
| Latitude | 46° | 00' | 24" |
| Longitude | 112° | 26' | 33" |

Note: Latitude and longitude coordinates shown are based on the North American Datum of 1927 (NAD 27) as currently required by the Mass Media Bureau of the FCC.

Ownership: Max Media LLC (Group Owner).

Began Operation: Station operating under Special Temporary Authority at 0.5-kw max. visual; no on-air date

Represented (sales): Blair Television.

Personnel:

Linda Gray, President.

Mike Hill, Station Manager.

Roy Lee, Sales Manager.

Melissa Mooney, National Sales Manager.

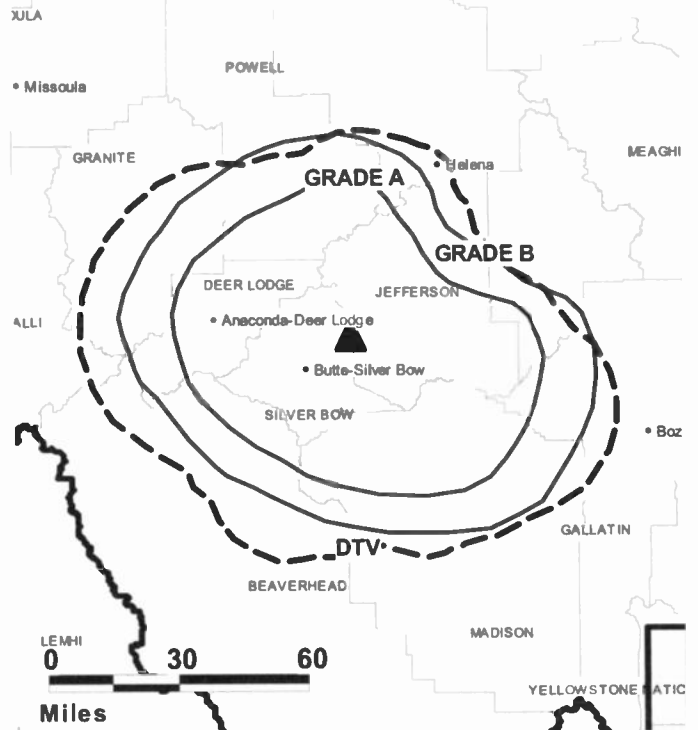
Mike Warner, Director, Engineering.

Clay Meissner, Business Manager.

Linda Julius, Program Director.

Linda Tracy, Promotion Manager.

KWYB-DT BPCDT-19991101AJX GRANTED: 6/14/2002



© 2007 Warren Communications News

Chip Njaa, Production Manager.

LeRae Babb, Traffic Manager.

City of License: Butte. **Station DMA:** Butte-Bozeman, MT. **Rank:** 192.

Nielsen Data: Not available.

KXLF-DT
Ch. 5

Network Service: CW, CBS.

Grantee: KXLF Communications Inc., 1003 S. Montana St., Butte, MT 59701.

Studio: 1003 S. Montana St., Butte, MT 59701.

Mailing Address: 1003 S. Montana St., Butte, MT 59701.

Phone: 406-496-8400. **Fax:** 406-792-8906.

E-mail: kxf@kxf.com

Web Site: <http://www.kxf.com>

Technical Facilities: Channel No. 5 (76-82 MHz). Authorized power: 8-kw visual, aural. Antenna: 1890-ft above av. terrain, 158-ft. above ground, 8413-ft. above sea level.

| | | | |
|-----------|------|-----|-----|
| Latitude | 80° | 00' | 46" |
| Longitude | 112° | 26' | 30" |

Note: Latitude and longitude coordinates shown are based on the North American Datum of 1927 (NAD 27) as currently required by the Mass Media Bureau of the FCC.

Ownership: Evening Post Publishing Co. (Group Owner).

Began Operation: Station operating under Special Temporary Authority at 3.5-kw max. visual; no on-air date

Personnel:

Pat Cooney, President & General Manager.

Lynn Hopewell, Operations Manager.

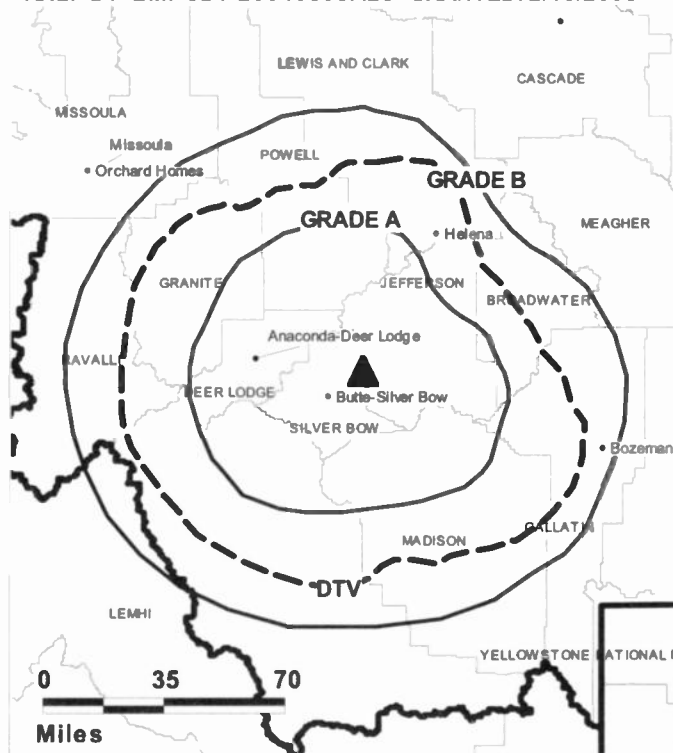
Phil Konechy, News Director.

Ron Schlosser, Chief Engineer.

Heidi LePalm, Business Manager.

Pam Chittenben, Promotion Director.

KXLF-DT BMPCDT-20040505ABJ GRANTED: 2/16/2005



© 2007 Warren Communications News

City of License: Butte. **Station DMA:** Butte-Bozeman, MT. **Rank:** 192.

Nielsen Data: Not available.

KXLF-TV
Ch. 4

Network Service: CBS.

Licensee: KXLF Communications Inc., Box 3500, Butte, MT 59702.

Studio: 1003 S. Montana St., Butte, MT 59701.

Mailing Address: 1003 S. Montana St., Butte, MT 59701.

Phone: 406-496-8400. **Fax:** 406-782-8906.

E-mail: kxlf@kxdf.com

Web Site: http://www.kxdf.com

Technical Facilities: Channel No. 4 (66-72 MHz). Authorized power: 100-kw visual, 20-kw aural. Antenna: 1892-ft above av. terrain, 199-ft. above ground, 8450-ft. above sea level.

Latitude 46° 00' 27"
Longitude 112° 26' 30"

Transmitter: 3-mi. E of Butte on XL Heights.

Digital Facilities: Channel No. 5 (76-82 MHz). Power: 8-kw visual, aural. Antenna: 1890-ft above av. terrain, 158-ft. above ground, 8413-ft. above sea level.

Latitude 80° 00' 46"
Longitude 112° 26' 30"

FCC Digital File Number: BPCDT-19991029AHG. Granted: February 16, 2005.

Note: Latitude and longitude coordinates shown are based on the North American Datum of 1927 (NAD 27) as currently required by the Mass Media Bureau of the FCC.

Multichannel TV Sound: Separate audio program.

Satellite Earth Stations: Transmitter Harris; Harris, 6.1-meter; RCA, Ku-band; Harris receivers.

News Services: Montana TV Network News, AP.

Ownership: Evening Post Publishing Co. (Group Owner).

Began Operation: August 14, 1953. Sale to present owner by SJL Inc. approved by FCC October 31, 1986. Sale to SJL Inc. by Garryowen Corp. (J. S. Sample) approved by FCC December 23, 1983. Sale to Garryowen by Ed Craney approved by FCC January 18, 1961 (Television Digest, Vol. 16:42; 17:4).

Represented (legal): Dow, Lohnes & Albertson PLLC.

Personnel:

Pat Cooney, President & General Manager.

Lynn Hopewell, Operations Manager.

Phil Konechy, News Director.

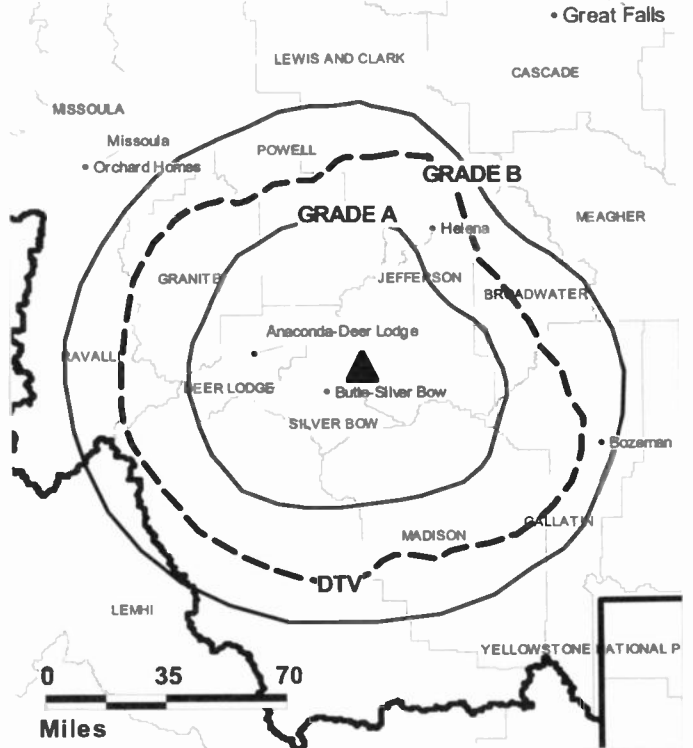
Ron Schlosser, Chief Engineer.

Heldi LePalm, Business Manager.

Pam Chittenben, Promotion Director.

Highest 30 Sec. Rate: \$325.

KXLF-TV BPCT-3765 GRANTED: 5/12/1966



© 2007 Warren Communications News

City of License: Butte. **Station DMA:** Butte-Bozeman, MT. **Rank:** 192.

Circulation © 2006 Nielsen. Coverage based on Nielsen study.

| GrandTotal | Cable TV Households | Non-cable TV Households | Total TV Households |
|-----------------------------------|---------------------|-------------------------|---------------------|
| Estimated Station Totals * | 15,970 | 35,190 | 51,160 |
| Average Weekly Circulation (2006) | 11,866 | 8,108 | 19,974 |
| Average Daily Circulation (2006) | | | 12,821 |
| Station DMA Total | Cable TV Households | Non-cable TV Households | Total TV Households |
| Estimated Station Totals * | 15,530 | 30,140 | 45,670 |
| Average Weekly Circulation (2006) | 11,470 | 7,416 | 18,886 |
| Average Daily Circulation (2006) | | | 12,309 |
| Other DMA Total | Cable TV Households | Non-cable TV Households | Total TV Households |
| Estimated Station Totals * | 440 | 5,050 | 5,490 |
| Average Weekly Circulation (2006) | 396 | 692 | 1,088 |
| Average Daily Circulation (2006) | | | 512 |

*Estimated station totals are sums of the Nielsen TV and Cable TV household estimates for each county in which the station registers viewing of more than 5% as per the Nielsen Survey Methods.

KXGN-TV
Ch. 5

Network Service: NBC, FOX, CBS.

Licensee: Glendive Broadcasting Corp., 210 S. Douglas St., Glendive, MT 59330.

Studio: 210 S. Douglas St., Glendive, MT 59330.

Mailing Address: 210 S. Douglas St., Glendive, MT 59330.

Phone: 406-377-3377. **Fax:** 406-365-2181.

Web Site: <http://www.glendivebroadcasting.com>

Technical Facilities: Channel No. 5 (76-82 MHz). Authorized power: 14.8-kw visual, 2.95-kw aural. Antenna: 513-ft above av. terrain, 158-ft. above ground, 2818-ft. above sea level.

Latitude 47° 03' 15"
Longitude 104° 40' 45"

Transmitter: 4-mi. SE of city.

Digital Facilities: Channel No. 10 (192-198 MHz). Power: 30-kw visual, aural. Antenna: 454-ft above av. terrain, 75-ft. above ground, 2775-ft. above sea level.

Latitude 47° 02' 39"
Longitude 104° 44' 53"

Note: Latitude and longitude coordinates shown are based on the North American Datum of 1927 (NAD 27) as currently required by the Mass Media Bureau of the FCC.

AM Affiliate: KXGN, 1-kw, 1400 kHz.

News Service: National Weather Service.

Ownership: Glendive Broadcasting Corp. (Group Owner).

Began Operation: November 1, 1957.

Represented (sales): Millennium Sales & Marketing.

Represented (engineering): Mullaney Engineering Inc.

Personnel:

Paul Sturtaugson, General Manager.

Jon Arneson, Sales Manager.

Ed Agre, News Director.

Mike Huseby, Chief Engineer.

Laurie Harbig, Program & Promotion Director.

Wayne Harbig, Production Director.

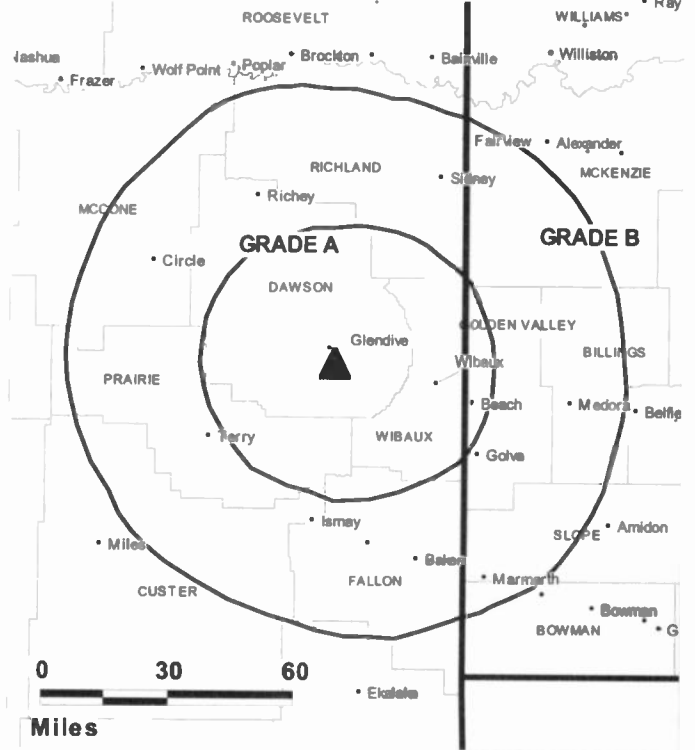
Nikki Mannon, Traffic Manager.

Jill Page, Office Manager.

Highest 30 Sec. Rate: \$150.

City of License: Glendive. **Station DMA:** Glendive, MT. **Rank:** 210.

KXGN-TV BPCT-3003 GRANTED: 3/24/1963



Circulation © 2006 Nielsen. Coverage based on Nielsen study.

| GrandTotal | Cable TV Households | Non-cable TV Households | Total TV Households |
|-----------------------------------|---------------------|-------------------------|---------------------|
| Estimated Station Totals * | 6,810 | 3,160 | 9,970 |
| Average Weekly Circulation (2006) | 3,868 | 445 | 4,313 |
| Average Daily Circulation (2006) | | | 2,028 |
| Station DMA Total | Cable TV Households | Non-cable TV Households | Total TV Households |
| Estimated Station Totals * | 3,100 | 800 | 3,900 |
| Average Weekly Circulation (2006) | 1,936 | 303 | 2,239 |
| Average Daily Circulation (2006) | | | 1,220 |
| Other DMA Total | Cable TV Households | Non-cable TV Households | Total TV Households |
| Estimated Station Totals * | 3,710 | 2,360 | 6,070 |
| Average Weekly Circulation (2006) | 1,932 | 142 | 2,074 |
| Average Daily Circulation (2006) | | | 808 |

*Estimated station totals are sums of the Nielsen TV and Cable TV household estimates for each county in which the station registers viewing of more than 5% as per the Nielsen Survey Methods.

KFBB-DT
Ch. 8

Network Service: ABC.

Licensee: MMM License II LLC, 900 Laskin Rd., Virginia Beach, VA 23451.

Studio: 3200 Old Havre Hwy., Black Eagle, MT 59414.

Mailing Address: Box 1139, Great Falls, MT 59403.

Phone: 406-453-4377. **Fax:** 406-727-9703.

E-mail: danette@maxmontana.com

Web Site: <http://www.kfbb.com>

Technical Facilities: Channel No. 8 (180-186 MHz). Authorized power: 3.39-kw visual. Antenna: 479-ft above av. terrain, 400-ft. above ground, 3960-ft. above sea level.

| | | | |
|-----------|------|-----|-------|
| Latitude | 47° | 32' | 08.2" |
| Longitude | 111° | 17' | 02.1" |

Requests CP for change to 31-kw visual, 470-ft above av. terrain, 400-ft. above ground, 3960-ft. above sea level; BPCDT-20060707AEY.

Note: Latitude and longitude coordinates shown are based on the North American Datum of 1927 (NAD 27) as currently required by the Mass Media Bureau of the FCC.

Ownership: Max Media LLC (Group Owner).

Began Operation: March 25, 2002. Standard Definition.

Represented (engineering): Hammett & Edison Inc.

Represented (legal): Smithwick & Belendiuk PC.

Represented (sales): Continental Television Sales.

Personnel:

Danette Suckut, General Manager & General Sales Manager.

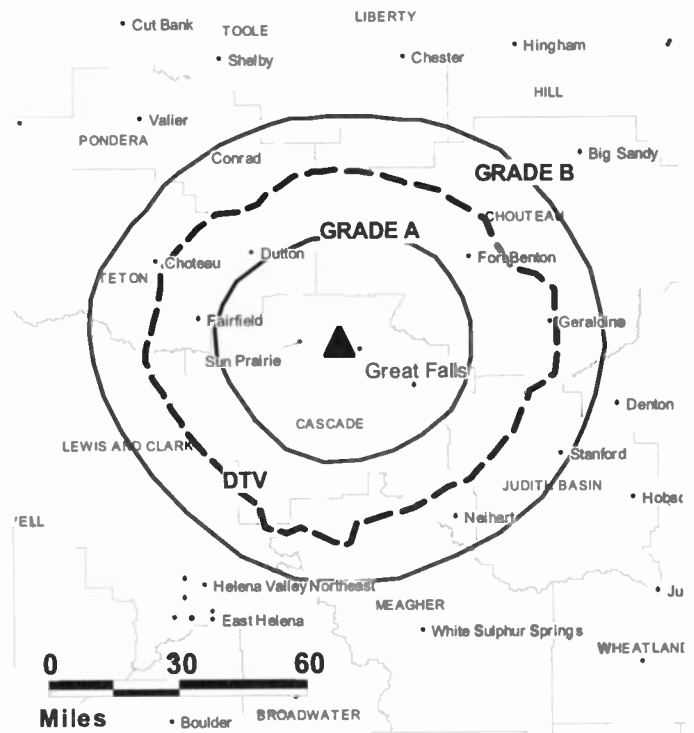
Karen Venetz, Local Sales Manager.

Debbie Britzius, Business Manager.

Brenda Paynter, News Director.

John Brady, Chief Engineer.

KFBB-DT BPCDT-20010905AAC GRANTED: 3/14/2002



© 2007 Warren Communications News

Christy Baldry, Programming Director.

Marty Wilcox, Promotion Director.

Andy Ashcraft, Production Manager.

Kim Flood, Traffic Manager.

City of License: Great Falls. **Station DMA:** Great Falls, MT. **Rank:** 190.

Nielsen Data: Not available.

KFBB-TV

Ch. 5

Network Service: ABC.

Licensee: MMM License II LLC, 900 Laskin Rd., Virginia Beach, VA 23451.

Studio: 3200 Old Havre Hwy., Black Eagle, MT 59414.

Mailing Address: Box 1139, Great Falls, MT 59403.

Phone: 406-453-4377. **Fax:** 406-727-9703.

E-mail: danette@maxmontana.com

Web Site: http://www.kfbb.com

Technical Facilities: Channel No. 5 (76-82 MHz). Authorized power: 100-kw visual, 20-kw aural. Antenna: 590-ft above av. terrain, 540-ft. above ground, 4310-ft. above sea level.

Latitude 47° 32' 08"
Longitude 111° 17' 02"

Transmitter: U.S. Hwy. 87, 1-mi. N of Missouri River, Great Falls.

Digital Facilities: Channel No. 8 (180-186 MHz). Power: 3.39-kw visual. Antenna: 479-ft above av. terrain, 400-ft. above ground, 3960-ft. above sea level.

Latitude 47° 32' 08.2"
Longitude 111° 17' 02.1"

FCC Digital File Number: BPCDT-20010905AAC. Granted: March 14, 2002.

Note: Latitude and longitude coordinates shown are based on the North American Datum of 1927 (NAD 27) as currently required by the Mass Media Bureau of the FCC.

Satellite Earth Stations: Transmitter Harris; Microdyne, 7-meter; Vertex, 4.5-meter Ku-band; Andrew, 4.5-meter; Microdyne, M/A-Corn, Avantek receivers.

News Services: AP, National Weather Service, ABC NewsOne.

Ownership: Max Media LLC (Group Owner).

Began Operation: March 21, 1954. Sale to present owner by Wooster Republican Printing Co. approved by FCC October 22, 2004. Sale to Wooster Republican Printing Co. by Advance Corp. approved by FCC April 26, 1982 (Television Digest, Vol. 22:8). Sale to Advance by Harriscope Broadcasting Corp. approved by FCC April 21, 1977. Sale to Harriscope by David E. Bright, Ernest Scanlon & Daniel O'Shea approved by FCC May 23, 1962 (Vol. 2:11, 22). Sale to Bright, Scanlon & O'Shea by Joseph P. Wilkns and associates approved by FCC January 27, 1960 (Vol. 16:3, 5).

Represented (sales): Continental Television Sales.

Represented (legal): Smithwick & Belenduk PC.

Represented (engineering): Hammitt & Edison Inc.

Personnel:

Danette Suckut, General Manager & General Sales Manager.

Karen Venetz, Local Sales Manager.

Brenda Paynter, News Director.

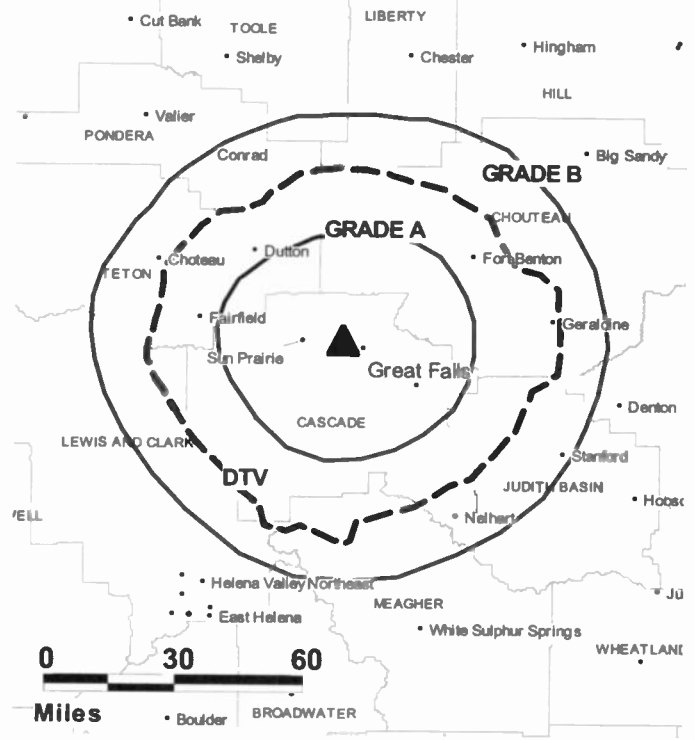
John Brady, Chief Engineer.

Debbie Britzius, Business Manager.

Christy Baldry, Programming Director.

Marty Wilcox, Promotion Director.

KFBB-TV BPCT-4340 GRANTED: 5/7/1970



© 2007 Warren Communications News

Andy Ashcraft, Production Manager.

Kim Flood, Traffic Manager.

Highest 30 Sec. Rate: \$450.

City of License: Great Falls. **Station DMA:** Great Falls, MT. **Rank:** 190.

Circulation © 2006 Nielsen. Coverage based on Nielsen study.

| GrandTotal | Cable TV Households | Non-cable TV Households | Total TV Households |
|-----------------------------------|---------------------|-------------------------|---------------------|
| Estimated Station Totals * | 33,330 | 35,150 | 68,480 |
| Average Weekly Circulation (2006) | 22,179 | 13,373 | 35,552 |
| Average Daily Circulation (2006) | | | 15,113 |
| Station OMA Total | Cable TV Households | Non-cable TV Households | Total TV Households |
| Estimated Station Totals * | 32,090 | 30,380 | 62,470 |
| Average Weekly Circulation (2006) | 21,357 | 13,087 | 34,444 |
| Average Daily Circulation (2006) | | | 14,741 |
| Other OMA Total | Cable TV Households | Non-cable TV Households | Total TV Households |
| Estimated Station Totals * | 1,240 | 4,770 | 6,010 |
| Average Weekly Circulation (2006) | 822 | 286 | 1,108 |
| Average Daily Circulation (2006) | | | 372 |

*Estimated station totals are sums of the Nielsen TV and Cable TV household estimates for each county in which the station registers viewing of more than 5% as per the Nielsen Survey Methods.

Montana — Great Falls

KRTV Ch. 3

Network Service: CBS.

Licensee: KRTV Communications Inc., PO Box 2989, Great Falls, MT 59403.

Studio: 3300 Old Havre Hwy., Black Eagle, MT 59414.

Mailing Address: PO Box 2989, Great Falls, MT 59403.

Phone: 406-791-5400. **Fax:** 406-791-5479.

E-mail: bill@krtv.com

Web Site: http://www.krtv.com

Technical Facilities: Channel No. 3 (60-66 MHz). Authorized power: 100-kw visual, 10-kw aural. Antenna: 586-ft above av. terrain, 557-ft. above ground, 4100-ft. above sea level.

Latitude 47° 32' 09"
Longitude 111° 17' 02"

Transmitter: U.S. Hwy. 87, 1-mi. N of Missouri River, Great Falls.

Digital Facilities: Channel No. 7 (174-180 MHz). Power: 28.5-kw visual, aural. Antenna: 492-ft above av. terrain, 425-ft. above ground, 3968-ft. above sea level.

Latitude 47° 32' 09"
Longitude 111° 17' 02"

Note: Latitude and longitude coordinates shown are based on the North American Datum of 1927 (NAD 27) as currently required by the Mass Media Bureau of the FCC.

Multichannel TV Sound: Separate audio program.

Satellite Earth Stations: Transmitter Harris; Prodelin, 3.2-meter C-band; RCA, 4.5-meter Ku-band; DH Satellite, 5-meter Ku-band; Scientific-Atlanta, M/A-Corn, Agile Omni receivers.

News Services: AP, Montana TV Network News.

Ownership: Evening Post Publishing Co. (Group Owner).

Began Operation: October 5, 1958. Sale to present owner by SJL Inc. approved by FCC October 31, 1986. Sale to SJL Inc. by Garyowen Corp. approved by FCC December 21, 1983. Sale to Garyowen by Dan Snyder & associates approved by FCC February 28, 1969. Sale to Dan Snyder & associates by Francis N. & Robert R. Laird approved by FCC October 1, 1958 (Television Digest, Vol. 14:40).

Represented (sales): Petry Television Inc.

Represented (legal): Dow, Lohnes & Albertson PLLC.

Personnel:

William Preston, President & General Manager.

Art Taft, General & Local Sales Manager.

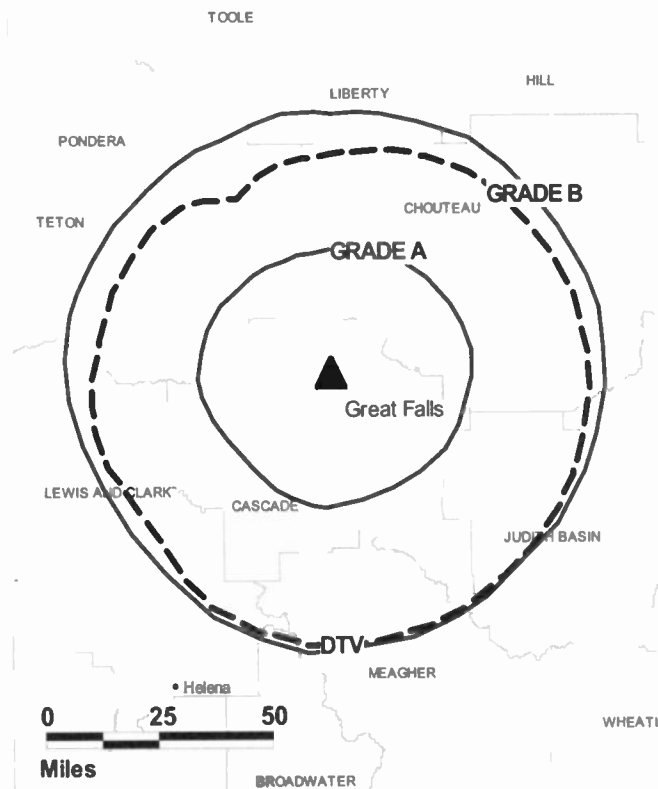
Jerry Howard, News Director.

Marlowe Rames, Chief Engineer.

Connie Walter, Business Manager.

Roxanna Rattray, Program Coordinator, Promotion Director & Traffic Manager.

KRTV BPCT-4457 GRANTED: 10/18/1971



© 2007 Warren Communications News

Tim Lulnstra, Production Coordinator.

Rates: On request.

City of License: Great Falls. **Station OMA:** Great Falls, MT. **Rank:** 190.

Circulation © 2006 Nielsen. Coverage based on Nielsen study.

| GrandTotal | Cable TV Households | Non-cable TV Households | Total TV Households |
|-----------------------------------|------------------------|----------------------------|------------------------|
| Estimated Station Totals * | 32,090 | 30,380 | 62,470 |
| Average Weekly Circulation (2006) | 26,013 | 15,079 | 41,092 |
| Average Daily Circulation (2006) | | | 25,913 |
| Station OMA Total | Cable TV Households | Non-cable TV Households | Total TV Households |
| Estimated Station Totals * | 32,090 | 30,380 | 62,470 |
| Average Weekly Circulation (2006) | 26,013 | 15,079 | 41,092 |
| Average Daily Circulation (2006) | | | 25,913 |

*Estimated station totals are sums of the Nielsen TV and Cable TV household estimates for each county in which the station registers viewing of more than 5% as per the Nielsen Survey Methods.

KRTV-DT

Ch. 7

Network Service: CW, CBS.

Grantee: KRTV Communications Inc., PO Box 2989, Great Falls, MT 59403.

Studio: 3300 Old Havre Hwy., Black Eagle, MT 59414.

Mailing Address: PO Box 2989, Great Falls, MT 59403.

Phone: 406-791-5400. **Fax:** 406-791-5479.

E-mail: bill@krtv.com

Web Site: http://www.krtv.com

Technical Facilities: Channel No. 7 (174-180 MHz). Authorized power: 28.5-kw visual, aural. Antenna: 492-ft above av. terrain, 425-ft. above ground, 3968-ft. above sea level.

| | | | |
|-----------|------|-----|-----|
| Latitude | 47° | 32' | 09" |
| Longitude | 111° | 17' | 02" |

Note: Latitude and longitude coordinates shown are based on the North American Datum of 1927 (NAD 27) as currently required by the Mass Media Bureau of the FCC.

Ownership: Evening Post Publishing Co. (Group Owner).

Began Operation: Station operating under Special Temporary Authority at 4.7-kw max. visual; no on-air date

Personnel:

William Preston, President & General Manager.

Art Taft, General & Local Sales Manager.

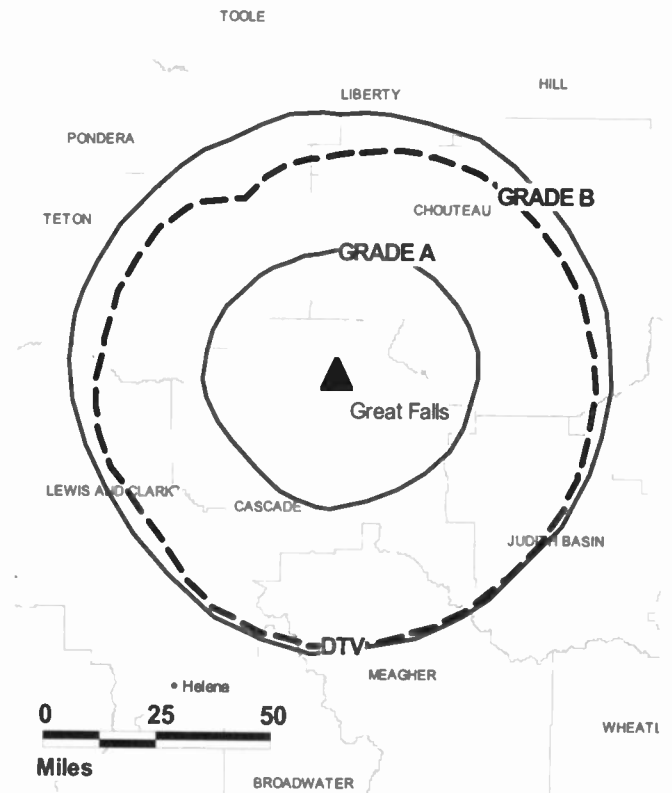
Jerry Howard, News Director.

Marlowe Rames, Chief Engineer.

Connie Walter, Business Manager.

Roxanna Rattray, Program Coordinator, Promotion Director & Traffic Manager.

KRTV-DT BMPCDT-20060706ADV GRANTED: 7/25/2006



Tim Luinstra, Production Coordinator.

City of License: Great Falls. **Station DMA:** Great Falls, MT. **Rank:** 190.

Nielsen Data: Not available.

KTGF
Ch. 16

Network Service: FOX.

Licensee: Destiny Licenses LLC, 18 Huntington Ave., Wichita, KS 67206.

Studio: 118 6th St. S, Great Falls, MT 59405.

Mailing Address: 118 6th St. S, Great Falls, MT 59405.

Phone: 406-761-8816. **Fax:** 406-454-3484.

E-mail: ktgf@ktgf.com

Web Site: http://www.ktgf.com

Technical Facilities: Channel No. 16 (482-488 MHz). Authorized power: 2030-kw max. visual, 203-kw aural. Antenna: 1046-ft above av. terrain, 769-ft. above ground, 4619-ft. above sea level.

Latitude 47° 36' 26"
Longitude 111° 21' 27"

Holds CP for change to 2040-kw max. visual, 1010-ft above av. terrain, 770-ft. above ground, 4590-ft. above sea level; lat. 47° 36' 24.40", long. 111° 21' 30.80", BPCT-20041119ADZ.

Digital Facilities: Channel No. 45 (656-662 MHz). Power: 175-kw max. visual, aural. Antenna: 948-ft above av. terrain, 708-ft. above ground, 4527-ft. above sea level.

Latitude 47° 36' 24.40"
Longitude 111° 21' 30.80"

FCC Digital File Number: BPCDT-19991101AIO. Granted: July 06, 2005.

Note: Latitude and longitude coordinates shown are based on the North American Datum of 1927 (NAD 27) as currently required by the Mass Media Bureau of the FCC.

Multichannel TV Sound: Stereo only.

Satellite Earth Stations: Transmitter Comark; Scientific-Atlanta, 4-meter Ku-band; Paracclipse, 4-meter C-band; Vertex, 5-meter Ku-band; Microdyne, M/A-Corn receivers.

News Service: AP.

Ownership: Destiny Communications LLC (Group Owner).

Began Operation: September 21, 1986. Sale to present owner by Max Media LLC approved by FCC October 22, 2004. Sale to The KTGF Trust, Paul T. Lucci, Trustee dismissed by FCC September 20, 2004 at applicant's request. Sale to Max Media LLC by Continental Television Network Inc. approved by FCC February 5, 2001.

Represented (sales): Blair Television.

Represented (legal): Garvey Schubert Barer.

Represented (engineering): Peter V. Gureckis & Associates.

Personnel:

Linda Gray, President.

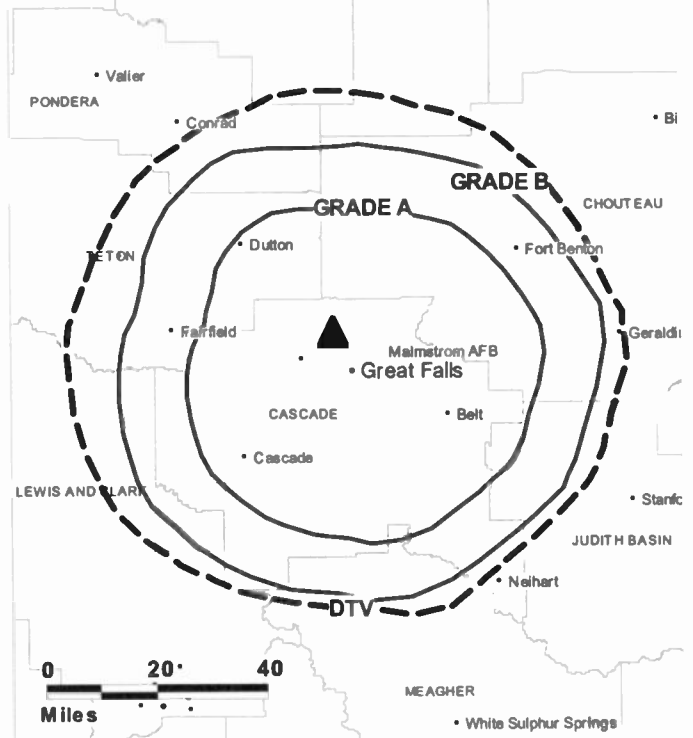
Darnell Washington, General Manager.

Melissa Mooney, National Sales Manager.

Martin Hastings, Chief Engineer.

Clay Meissner, Business Manager.

KTGF BPCT-20041119ADZ GRANTED: 7/13/2005 HILL



© 2007 Warren Communications News

Linda Tracy, Promotion Manager.

Linda Julius, Program Director.

Hayes Delisle, Production Manager.

LeRae Babb, Traffic Manager.

Highest 30 Sec. Rate: \$700.

City of License: Great Falls. **Station DMA:** Great Falls, MT. **Rank:** 190.

Circulation © 2006 Nielsen. Coverage based on Nielsen study.

| GrandTotal | Cable TV Households | Non-cable TV Households | Total TV Households |
|-----------------------------------|---------------------|-------------------------|---------------------|
| Estimated Station Totals * | 32,090 | 26,540 | 58,630 |
| Average Weekly Circulation (2006) | 15,565 | 6,802 | 22,367 |
| Average Daily Circulation (2006) | | | 7,942 |

| Station OMA Total | Cable TV Households | Non-cable TV Households | Total TV Households |
|-----------------------------------|---------------------|-------------------------|---------------------|
| Estimated Station Totals * | 32,090 | 26,540 | 58,630 |
| Average Weekly Circulation (2006) | 15,565 | 6,802 | 22,367 |
| Average Daily Circulation (2006) | | | 7,942 |

*Estimated station totals are sums of the Nielsen TV and Cable TV household estimates for each county in which the station registers viewing of more than 5% as per the Nielsen Survey Methods.

KTGF-DT

Ch. 45

Network Service: FOX.

Grantee: Destiny Licenses LLC, 18 Huntington Ave., Wichita, KS 67206.

Studio: 118 6th St. S, Great Falls, MT 59405.

Mailing Address: 118 6th St. S, Great Falls, MT 59405.

Phone: 406-761-8816. Fax: 406-454-3484.

E-mail: ktgf@ktgf.com

Web Site: http://www.ktgf.com

Technical Facilities: Channel No. 45 (656-662 MHz). Authorized power: 175-kw max. visual, aural. Antenna: 948-ft above av. terrain, 708-ft. above ground, 4527-ft. above sea level.

| | | | |
|-----------|------|-----|--------|
| Latitude | 47° | 36' | 24.40" |
| Longitude | 111° | 21' | 30.80" |

Note: Latitude and longitude coordinates shown are based on the North American Datum of 1927 (NAD 27) as currently required by the Mass Media Bureau of the FCC.

Ownership: Destiny Communications LLC (Group Owner).

Began Operation: Station operating under Special Temporary Authority at 0.55-kw max. visual; no on-air date

Represented (legal): Garvey Schubert Barer.

Represented (sales): Blair Television.

Personnel:

Linda Gray, President.

Darnell Washington, General Manager.

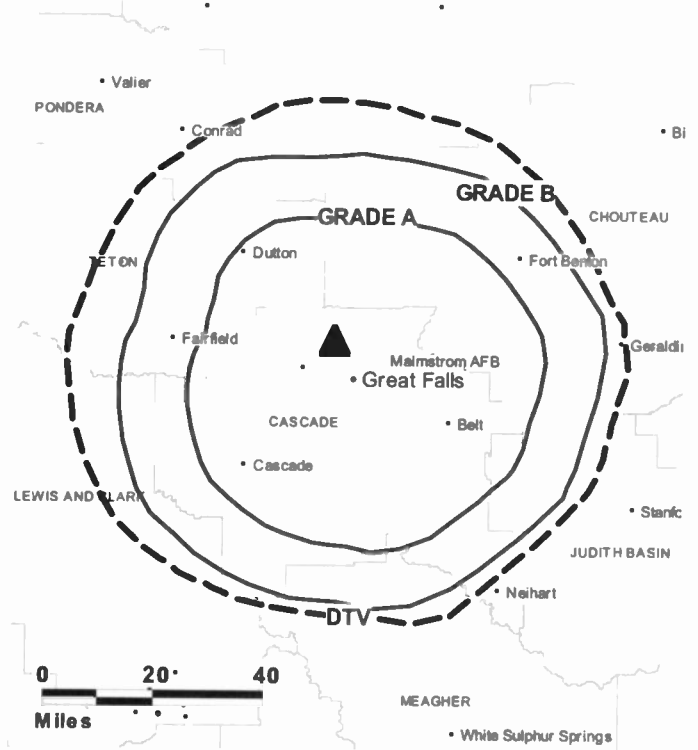
Melissa Mooney, National Sales Manager.

Martin Hastings, Chief Engineer.

Clay Meissner, Business Manager.

Linda Julius, Program Director.

KTGF-DT B MPCDT-20041119ADX GRANTED: 7/6/2005 HILL



© 2007 Warren Communications News

Linda Tracy, Promotion Manager.

Hayes Delisle, Production Manager.

LeRae Babb, Traffic Manager.

City of License: Great Falls. Station DMA: Great Falls, MT. Rank: 190.

Nielsen Data: Not available.

KHMT
Ch. 4

Network Service: FOX.

Licensee: Mission Broadcasting Inc., 544 Red Rock Dr., Wadsworth, OH 44281.

Studio: 445 S. 24th St. W, Billings, MT 59102.

Mailing Address: 445 S. 24th St. W, Billings, MT 59102.

Phone: 406-652-7366. **Fax:** 406-652-6963.

E-mail: khmt@khmt.com

Web Site: http://www.khmt.com

Technical Facilities: Channel No. 4 (66-72 MHz). Authorized power: 100-kw visual, 10-kw aural. Antenna: 1060-ft above av. terrain, 628-ft. above ground, 4688-ft. above sea level.

Latitude 45° 44' 29"
Longitude 108° 08' 19"

Transmitter: Pryor Star Rte., Billings.

Digital Facilities: Channel No. 22 (518-524 MHz). Power: 1000-kw max. visual. Antenna: 945-ft above av. terrain, 513-ft. above ground, 4574-ft. above sea level.

Latitude 45° 44' 24"
Longitude 108° 08' 18"

FCC Digital File Number: BPCDT-19991101AKB. Granted: September 26, 2001.

Note: Latitude and longitude coordinates shown are based on the North American Datum of 1927 (NAD 27) as currently required by the Mass Media Bureau of the FCC.

LMA: Local marketing agreement with KSVI (A), Billings.

Ownership: Mission Broadcasting Inc. (Group Owner).

Began Operation: November 26, 1980. Pro forma assignment to present owner by Kenos Broadcasting II Inc. (David Smith) approved by FCC December 22, 2003. Sale to Kenos Broadcasting II Inc. (David Smith) by VHR Broadcasting Inc. approved by FCC December 17, 2003. Sale to VHR Broadcasting Inc. by Wolf Mountain Broadcasting Inc. approved by FCC November 29, 2001.

Represented (legal): Drinker Biddle & Reath LLP.

Represented (sales): Millennium Sales & Marketing.

Personnel:

Jerry Jones, Vice President & General Manager.

Scott Smith, Operations Manager.

Kim White, Local Sales Manager.

Ron Walden, Chief Engineer.

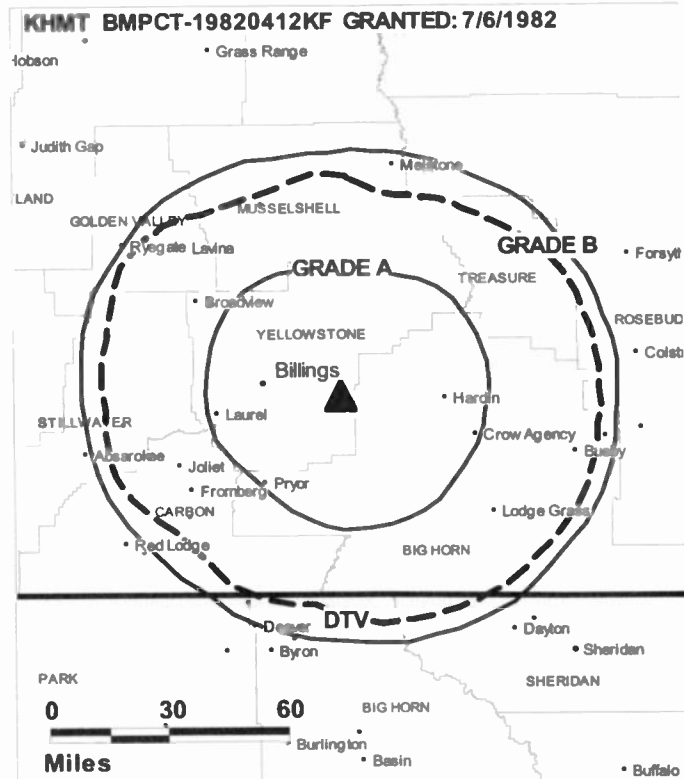
Betty Kercher, Business Manager.

Patricia King, Program Director.

Kris Aschim, Promotion Director.

Tracy Schott, Traffic Manager.

Highest 30 Sec. Rate: \$250.



© 2007 Warren Communications News

City of License: Hardin. **Station DMA:** Billings, MT. **Rank:** 170.

Circulation © 2006 Nielsen. Coverage based on Nielsen study.

| GrandTotal | Cable TV Households | Non-cable TV Households | Total TV Households |
|-----------------------------------|---------------------|-------------------------|---------------------|
| Estimated Station Totals * | 52,320 | 43,240 | 95,560 |
| Average Weekly Circulation (2006) | 19,512 | 15,309 | 34,821 |
| Average Daily Circulation (2006) | | | 11,756 |
| Station OMA Total | Cable TV Households | Non-cable TV Households | Total TV Households |
| Estimated Station Totals * | 52,320 | 42,080 | 94,400 |
| Average Weekly Circulation (2006) | 19,512 | 15,171 | 34,683 |
| Average Daily Circulation (2006) | | | 11,722 |
| Other OMA Total | Cable TV Households | Non-cable TV Households | Total TV Households |
| Estimated Station Totals * | 0 | 1,160 | 1,160 |
| Average Weekly Circulation (2006) | 0 | 138 | 138 |
| Average Daily Circulation (2006) | | | 34 |

*Estimated station totals are sums of the Nielsen TV and Cable TV household estimates for each county in which the station registers viewing of more than 5% as per the Nielsen Survey Methods.

KHMT-DT
Ch. 22

Network Service: FOX.

Grantee: Mission Broadcasting Inc., 544 Red Rock Dr., Wadsworth, OH 44281.

Studio: 445 S. 24th St. W, Billings, MT 59102.

Mailing Address: 445 S. 24th St. W, Billings, MT 59102.

Phone: 406-652-7366. **Fax:** 406-652-6963.

E-mail: khmt@khmt.com

Web Site: http://www.khmt.com

Technical Facilities: Channel No. 22 (518-524 MHz). Authorized power: 1000-kw max. visual. Antenna: 945-ft above av. terrain, 513-ft. above ground, 4574-ft. above sea level.

| | | | |
|-----------|------|-----|-----|
| Latitude | 45° | 44' | 24" |
| Longitude | 108° | 08' | 18" |

Note: Latitude and longitude coordinates shown are based on the North American Datum of 1927 (NAD 27) as currently required by the Mass Media Bureau of the FCC.

Ownership: Mission Broadcasting Inc. (Group Owner).

Began Operation: Station operating under Special Temporary Authority at 2.4-kw max. visual; no on-air date

Represented (legal): Drinker Biddle & Reath LLP.

Represented (sales): Millennium Sales & Marketing.

Personnel:

Jerry Jones, Vice President & General Manager.

Scott Smith, Operations Manager.

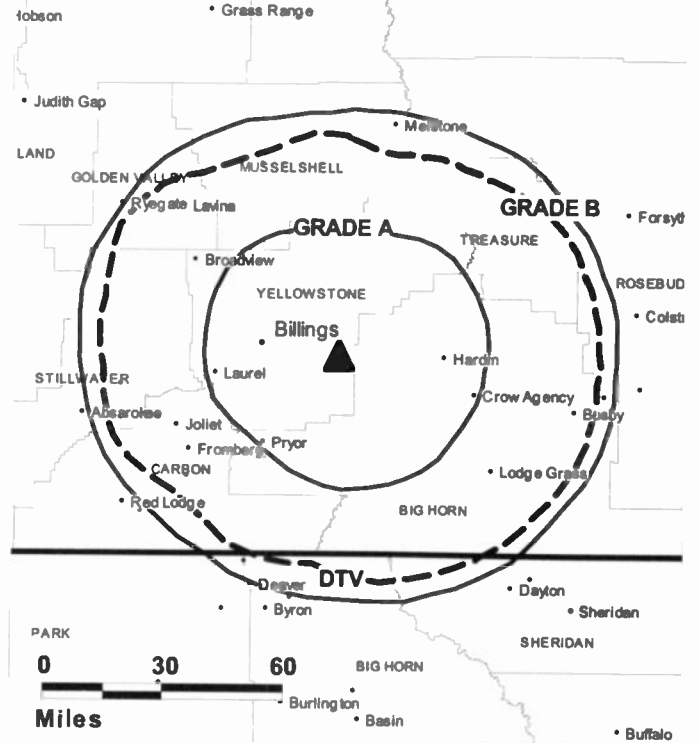
Kim White, Local Sales Manager.

Ron Walden, Chief Engineer.

Betty Kercher, Business Manager.

Patricia King, Program Director.

KHMT-DT BPCDT-19991101AKB GRANTED: 9/26/2001



© 2007 Warren Communications News

Kris Aschm, Promotion Director.

Tracy Schott, Traffic Manager.

City of License: Hardin. **Station DMA:** Billings, MT. **Rank:** 170.

Nielsen Data: Not available.

KBBJ

Ch. 9

Network Service: NBC.

Licensee: Beartooth Communications Co., 1500 Foremaster Lane, Las Vegas, NV 89101.

Studio: 100 W. Lyndale Ave., Suite A, Helena, MT 59601.

Mailing Address: PO Box 6125, Helena, MT 59604.

Phone: 406-457-1212. **Fax:** 406-442-5106.

E-mail: ktvh@ktvh.com

Web Site: http://www.ktvh.com

Technical Facilities: Channel No. 9 (186-192 MHz). Authorized power: 9-kw visual. Antenna: 1302-ft above av. terrain, 43-ft. above ground, 4852-ft. above sea level.

Latitude 48° 20' 32"
 Longitude 109° 43' 41"

Note: Latitude and longitude coordinates shown are based on the North American Datum of 1927 (NAD 27) as currently required by the Mass Media Bureau of the FCC.

Ownership: Sunbelt Communications Co. (Group Owner).

Began Operation: January 2, 2001.

Personnel:

Kathy Ernst, General Manager.

Debbie Schmidt, Sales & Marketing Specialist.

Rachel Cottrell, Sales & Marketing Specialist.

Casey Kyler-West, News & Production Director.

Mike Anderson, Chief Engineer.

Wendy Bingham, Business Manager.

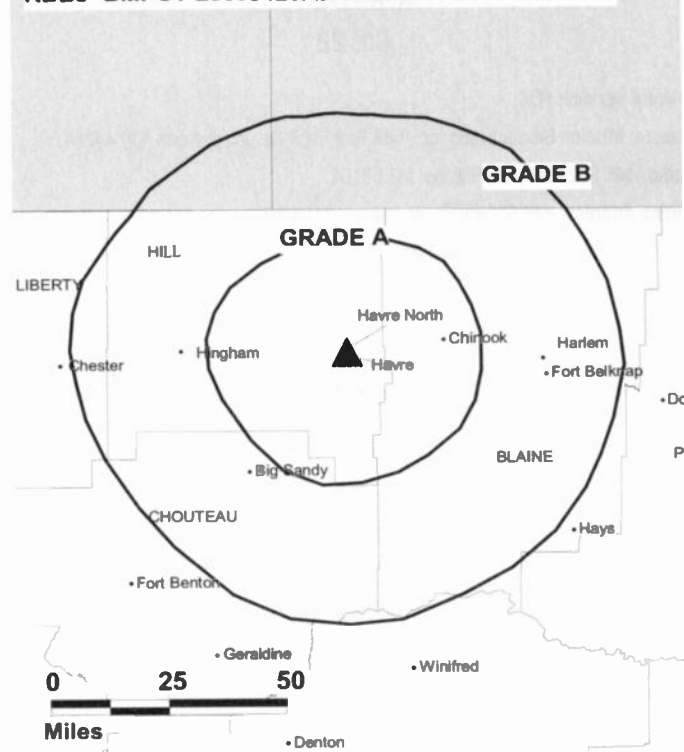
Barb Monroy, Program Director.

Greg Pace, Promotions & Creative Services Director.

Eric Tarr, Traffic Manager.

City of License: Havre. **Station OMA:** Great Falls, MT. **Rank:** 190.

KBBJ BMPCT-20000425ABA GRANTED: 10/23/2000



© 2007 Warren Communications News

Circulation © 2006 Nielsen. Coverage based on Nielsen study.

| GrandTotal | Cable TV Households | Non-cable TV Households | Total TV Households |
|-----------------------------------|---------------------|-------------------------|---------------------|
| Estimated Station Totals * | 3,750 | 0 | 3,750 |
| Average Weekly Circulation (2006) | 499 | 0 | 499 |
| Average Daily Circulation (2006) | | | 131 |

| Station DMA Total | Cable TV Households | Non-cable TV Households | Total TV Households |
|-----------------------------------|---------------------|-------------------------|---------------------|
| Estimated Station Totals * | 3,750 | 0 | 3,750 |
| Average Weekly Circulation (2006) | 499 | 0 | 499 |
| Average Daily Circulation (2006) | | | 131 |

*Estimated station totals are sums of the Nielsen TV and Cable TV household estimates for each county in which the station registers viewing of more than 5% as per the Nielsen Survey Methods.

KMTF
Ch. 10

Network Service: CW.

Licensee: Rocky Mountain Public Broadcasting Network Inc., 455 Capitol Mall, Suite 604, Sacramento, CA 95814.

Studio: 100 W. Lindale St., Suite B, Helena, MT 59601.

Mailing Address: 100 W. Lyndale Ave., Suite B, Helena, MT 59601.

Phone: 406-457-1010; 406-457-1212. **Fax:** 406-442-5106.

E-mail: palbertson@ktvh.com

Technical Facilities: Channel No. 10 (192-198 MHz). Authorized power: 217-kw visual. Antenna: 2332-ft above av. terrain, 138-ft. above ground, 7934-ft. above sea level.

Latitude 46° 49' 35"
Longitude 111° 42' 32"

Transmitter: Hogback Mountain, 21.2-mi. NE of Helena.

Digital Facilities: Channel No. 29 (560-566 MHz). Power: 43.4-kw max. visual, aural. Antenna: 2287-ft above av. terrain, 90-ft. above ground, 7888-ft. above sea level.

Latitude 46° 49' 35"
Longitude 111° 42' 33"

FCC Digital File Number: BPCDT-19991101AJT. Granted: November 03, 2004.

Note: Latitude and longitude coordinates shown are based on the North American Datum of 1927 (NAD 27) as currently required by the Mass Media Bureau of the FCC.

Ownership: Uhimann & Latshaw Broadcasting LLC (Group Owner).

Began Operation: August 15, 1998.

Represented (legal): Dow, Lohnes & Albertson PLLC.

Represented (engineering): duTreil, Lundin & Rackley Inc.

Personnel:

Kathy Ernst, General Manager.

Paul Albertson, Station Manager.

Alice Doyle, General Sales Manager.

Greg Pace, Promotion & Publicity Manager.

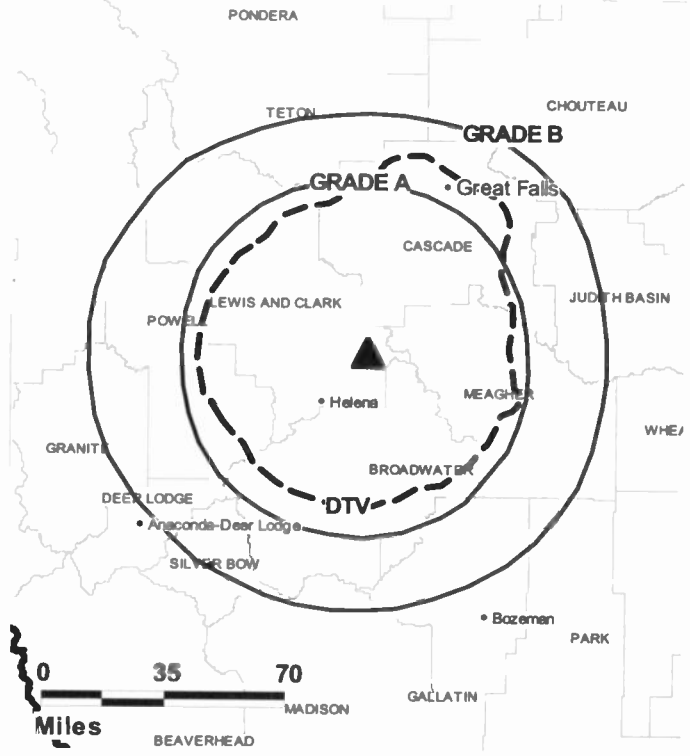
Barbara Monroy, Program & Traffic Manager.

Wendy Bingham, Finance Manager.

Rates: On request.

City of License: Helena. **Station DMA:** Helena, MT. **Rank:** 206.

KMTF BMPCT-19980204KE GRANTED: 3/17/1999



© 2007 Warren Communications News

Circulation © 2006 Nielsen. Coverage based on Nielsen study.

| GrandTotal | Cable TV Households | Non-cable TV Households | Total TV Households |
|-----------------------------------|------------------------|----------------------------|------------------------|
| Estimated Station Totals * | 15,440 | 11,420 | 26,860 |
| Average Weekly Circulation (2006) | 3,183 | 1,903 | 5,086 |
| Average Daily Circulation (2006) | | | 1,539 |
| Station DMA Total | Cable TV Households | Non-cable TV Households | Total TV Households |
| Estimated Station Totals * | 13,950 | 11,420 | 25,370 |
| Average Weekly Circulation (2006) | 3,041 | 1,903 | 4,944 |
| Average Daily Circulation (2006) | | | 1,521 |
| Other DMA Total | Cable TV Households | Non-cable TV Households | Total TV Households |
| Estimated Station Totals * | 1,490 | 0 | 1,490 |
| Average Weekly Circulation (2006) | 142 | 0 | 142 |
| Average Daily Circulation (2006) | | | 18 |

*Estimated station totals are sums of the Nielsen TV and Cable TV household estimates for each county in which the station registers viewing of more than 5% as per the Nielsen Survey Methods.

KMTF-DT
Ch. 29

Network Service: CW.

Grantee: Rocky Mountain Public Broadcasting Network Inc., 455 Capitol Mall, Suite 604, Sacramento, CA 95814.

Studio: 100 W. Lyndale Ave., Suite B, Helena, MT 59601.

Mailing Address: 100 W. Lyndale Ave., Suite B, Helena, MT 59601.

Phone: 406-457-1010; 406-457-2753. **Fax:** 406-442-5106.

E-mail: palbertson@ktvh.com

Technical Facilities: Channel No. 29 (560-566 MHz). Authorized power: 43.4-kw max. visual, aural. Antenna: 2287-ft above av. terrain, 90-ft. above ground, 7888-ft. above sea level.

| | | | |
|-----------|------|-----|-----|
| Latitude | 46° | 49' | 35" |
| Longitude | 111° | 42' | 33" |

Note: Latitude and longitude coordinates shown are based on the North American Datum of 1927 (NAD 27) as currently required by the Mass Media Bureau of the FCC.

Ownership: Uhlmann & Latshaw Broadcasting LLC (Group Owner).

Began Operation: Station operating under Special Temporary Authority at 21.7-kw max. visual; no on-air date

Personnel:

Kathy Ernst, General Manager.

Paul Albertson, Station Manager.

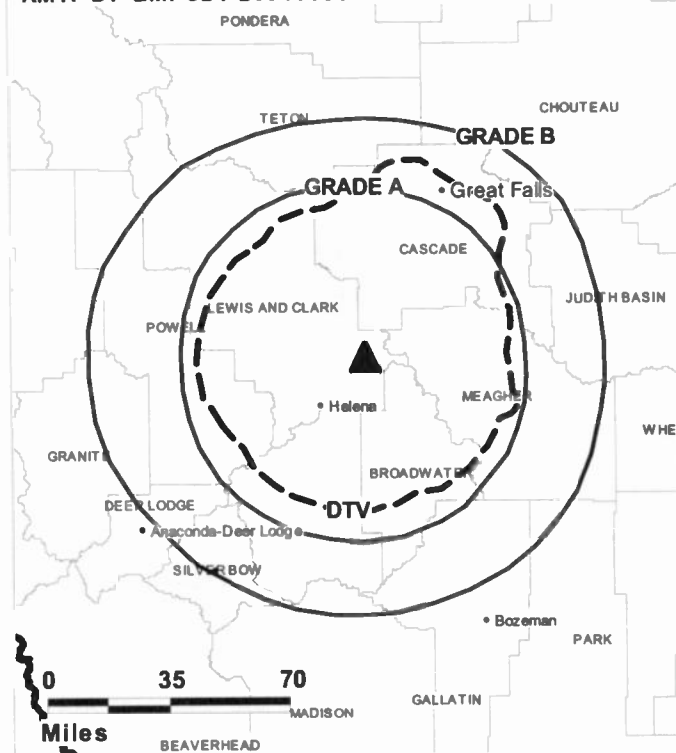
Alice Doyle, General Sales Manager.

Wendy Bingham, Finance Manager.

Barbara Monroy, Program & Traffic Manager.

Greg Pace, Promotion & Publicity Manager.

KMTF-DT BMPCDT-20041101AHP GRANTED: 11/3/2004



City of License: Helena. **Station DMA:** Helena, MT. **Rank:** 206.
Nielsen Data: Not available.

KTVH
Ch. 12

Network Service: NBC.

Licensee: Beartooth Communications Co., 1500 Foremaster Lane, Las Vegas, NV 89101.

Studio: 100 W. Lyndale Ave., Helena, MT 59601.

Mailing Address: Box 6125, Helena, MT 59604.

Phone: 406-457-1212. **Fax:** 406-442-5106.

E-mail: vcannon@ktvh.com

Web Site: http://www.ktvh.com

Technical Facilities: Channel No. 12 (204-210 MHz). Authorized power: 180-kw visual, 10.5-kw aural. Antenna: 2333-ft above av. terrain, 144-ft. above ground, 7943-ft. above sea level.

Latitude 46° 49' 35"
Longitude 111° 42' 33"

Transmitter: Hogback Mountain, approx. 22-mi. NE of Helena.

Digital Facilities: Channel No. 14 (470-476 MHz). Power: 140-kw max. visual. Antenna: 2287-ft above av. terrain, 90-ft. above ground.

Latitude 46° 49' 35"
Longitude 111° 42' 33"

FCC Digital File Number: BPCDT-19991029AAX. Granted: October 22, 2001.

Note: Latitude and longitude coordinates shown are based on the North American Datum of 1927 (NAD 27) as currently required by the Mass Media Bureau of the FCC.

Satellite Earth Stations: Transmitter Harris; Paraclipse, 3-meter C-band; AFC, 3-meter Ku-band; Vertex, 4.6-meter Ku-band; Microdyne, M/A-Corn, DX Antenna receivers.

News Services: AP, NBC News Channel.

Ownership: Sunbelt Communications Co. (Group Owner).

Began Operation: January 1, 1958. Left air February 5, 1959; resumed operation August 6, 1959 (Television Digest, Vol. 15:6, 33, 36). Sale to Helena TV Inc. by Joseph S. Sample, who took over all properties from Ed Craney, approved by FCC January 18, 1961 (Vol. 16:42; 17:4). Sale to Capital City by Helena TV Inc. approved by FCC June 5, 1963 (Vol. 3:23). Transfer of control to Tim Babcock by Paul B. McAdam & A. W. Scribner approved by FCC December 18, 1968. Sale to Lynn H. Koch, et al., by Tim Babcock approved by FCC November 29, 1979. Sale to Donna G. Bradley, Lyle A. Courtneage & Lundberg approved by FCC April 22, 1985. Sale to Big Sky Broadcasting LP approved by FCC August 4, 1988. Sale to Grapevine Communications Inc. approved by FCC November 22, 1996 but never consummated. Sale to present owner by Big Sky Broadcasting LP approved by FCC May 15, 1997.

Represented (sales): Blair Television.

Represented (legal): Gerald S. Rourke.

Personnel:

Kathy Ernst, General Manager & General Sales Manager.

Casey Kyler-West, News & Production Director.

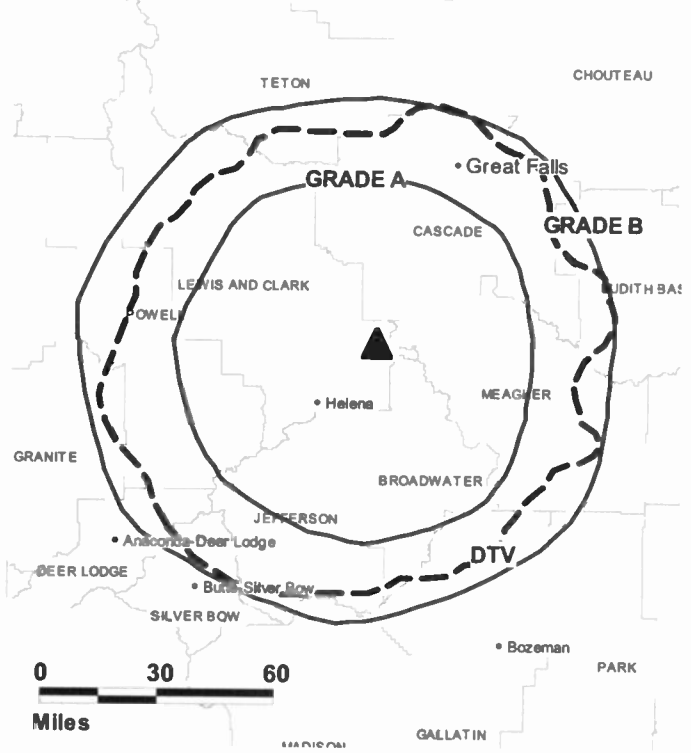
Mike Anderson, Chief Engineer.

Wendy Bingham, Business Manager.

Barb Monroy, Program Director.

Greg Pace, Creative Services & Promotion Manager.

KTVH BPCT-19971221KG GRANTED: 10/26/1999



© 2007 Warren Communications News

Debbie Schmidt, Marketing Specialist.

Rachel Cottrell, Marketing Specialist.

Eric Tarr, Traffic Manager.

Highest 30 Sec. Rate: \$400.

City of License: Helena. **Station DMA:** Helena, MT. **Rank:** 206.

Circulation © 2006 Nielsen. Coverage based on Nielsen study.

| GrandTotal | Cable TV Households | Non-cable TV Households | Total TV Households |
|-----------------------------------|---------------------|-------------------------|---------------------|
| Estimated Station Totals * | 21,880 | 16,900 | 38,780 |
| Average Weekly Circulation (2006) | 12,692 | 6,372 | 19,064 |
| Average Daily Circulation (2006) | | | 11,018 |
| Station DMA Total | Cable TV Households | Non-cable TV Households | Total TV Households |
| Estimated Station Totals * | 14,390 | 11,420 | 25,810 |
| Average Weekly Circulation (2006) | 10,916 | 5,900 | 16,816 |
| Average Daily Circulation (2006) | | | 10,109 |
| Other DMA Total | Cable TV Households | Non-cable TV Households | Total TV Households |
| Estimated Station Totals * | 7,490 | 5,480 | 12,970 |
| Average Weekly Circulation (2006) | 1,776 | 472 | 2,248 |
| Average Daily Circulation (2006) | | | 909 |

*Estimated station totals are sums of the Nielsen TV and Cable TV household estimates for each county in which the station registers viewing of more than 5% as per the Nielsen Survey Methods.

KTVH-DT

Ch. 14

Network Service: NBC.

Grantee: Beartooth Communications Co., 1500 Foremaster Lane, Las Vegas, NV 89101.

Studio: 100 W. Lyndale Ave., Helena, MT 59601.

Mailing Address: Box 6125, Helena, MT 59604.

Phone: 406-457-1212; 702-642-3333. **Fax:** 406-442-5106.

E-mail: vcannon@ktvh.com

Web Site: <http://www.ktvh.com>

Technical Facilities: Channel No. 14 (470-476 MHz). Authorized power: 140-kw max. visual. Antenna: 2287-ft above av. terrain, 90-ft. above ground.

| | | | |
|-----------|------|-----|-----|
| Latitude | 46° | 49' | 35" |
| Longitude | 111° | 42' | 33" |

Requests modification of CP for change to 21.5-kw max. visual, 2260-ft above av. terrain, 65-ft. above ground, 7863-ft. above sea level; BMPCDT-20060628ACX.

Note: Latitude and longitude coordinates shown are based on the North American Datum of 1927 (NAD 27) as currently required by the Mass Media Bureau of the FCC.

Ownership: Sunbelt Communications Co. (Group Owner).

Began Operation: Station operating under Special Temporary Authority at 21.5-kw max. visual; no on-air date

Represented (sales): Blair Television.

Personnel:

Kathy Ernst, General Manager & General Sales Manager.

Casey Kyler-West, News & Production Manager.

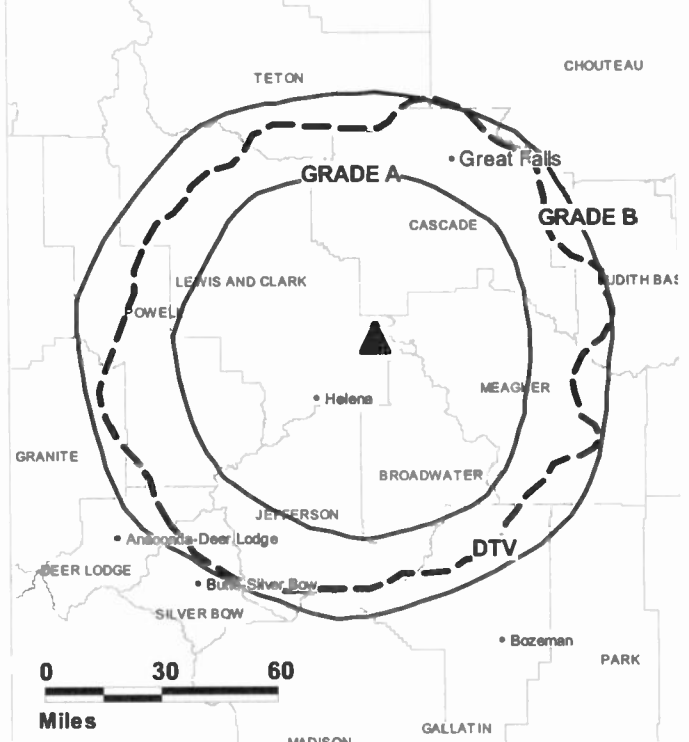
Mike Anderson, Chief Engineer.

Wendy Bingham, Business Manager.

Barb Monroy, Program Director.

Debbie Schmidt, Marketing Specialist.

KTVH-DT BPCDT-19991029AAX GRANTED: 10/22/2001



© 2007 Warren Communications News

Rachel Cottrell, Marketing Specialist.

Greg Pace, Creative Services & Promotion Director.

Eric Tarr, Traffic Manager.

City of License: Helena. **Station DMA:** Helena, MT. **Rank:** 206.

Nielsen Data: Not available.

KCFW-DT

Ch. 38

Network Service: NBC.

Grantee: BlueStone License Holdings Inc., 8802 Shannon Way, Wichita, KS 67206.

Studio: 401 First Ave. E, Kalispell, MT 59901.

Mailing Address: 401 First Ave. E, Kalispell, MT 59901.

Phone: 406-755-5239. **Fax:** 406-752-8002.

E-mail: news@kcfw.com

Web Site: http://www.nbcmontana.com

Technical Facilities: Channel No. 38 (614-620 MHz). Authorized power: 29.9-kw max. visual. Antenna: 2749-ft above av. terrain, 188-ft. above ground, 6868-ft. above sea level.

| | | | |
|-----------|------|-----|-----|
| Latitude | 48° | 00' | 48" |
| Longitude | 114° | 21' | 55" |

Note: Latitude and longitude coordinates shown are based on the North American Datum of 1927 (NAD 27) as currently required by the Mass Media Bureau of the FCC.

Ownership: BlueStone TV Holdings Inc. (Group Owner).

Began Operation: February 1, 2002. Standard Definition.

Represented (sales): Continental Television Sales.

Represented (legal): Hogan & Hartson LLP.

Represented (sales): Katz Television.

Personnel:

Keith Sommer, General Manager & National Sales Manager.

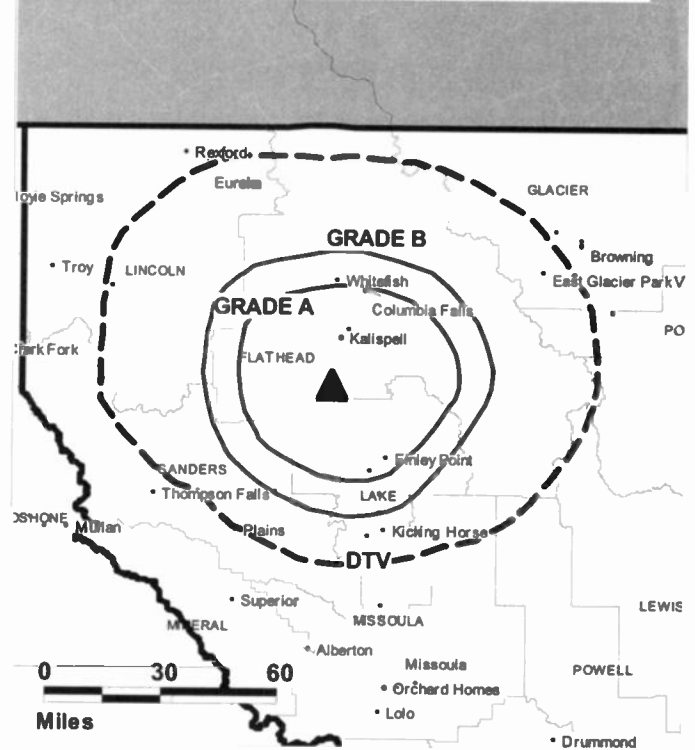
Steve Fetveit, Local Sales Manager.

Jim Harmon, News Director.

Charlie Cannaliato, Chief Engineer.

Danni Gray, Business Manager.

KCFW-DT BPCDT-19991026ABY GRANTED: 10/18/2001



© 2007 Warren Communications News

Jean Zosel, Program, Promotion & Marketing Director.

Shari Kay Austin, Traffic Manager.

City of License: Kalispell. **Station DMA:** Missoula, MT. **Rank:** 168.

Nielsen Ota: Not available.

KCFW-TV
Ch. 9
(Satellite of KECI-TV, Missoula)

Network Service: NBC.

Licensee: BlueStone License Holdings Inc., 8802 Shannon Way, Wichita, KS 67206.

Studio: 401 First Ave. E, Kalispell, MT 59901.

Mailing Address: 401 First Ave. E, Kalispell, MT 59901.

Phone: 406-755-5239. **Fax:** 406-752-8002.

E-mail: news@kcfw.com

Web Site: http://www.nbcmontana.com

Technical Facilities: Channel No. 9 (186-192 MHz). Authorized power: 26.5-kw visual, 5.3-kw aural. Antenna: 2794-ft above av. terrain, 240-ft. above ground, 6898-ft. above sea level.

Latitude 48° 00' 48"
 Longitude 114° 21' 55"

Transmitter: Blacktail Mountain, 6.5-mi. W of Lakeside, MT.

Digital Facilities: Channel No. 38 (614-620 MHz). Power: 29.9-kw max. visual. Antenna: 2749-ft above av. terrain, 188-ft. above ground, 6868-ft. above sea level.

Latitude 48° 00' 48"
 Longitude 114° 21' 55"

FCC Digital File Number: BPCDT-19991026ABY. Granted: October 18, 2001.

Note: Latitude and longitude coordinates shown are based on the North American Datum of 1927 (NAD 27) as currently required by the Mass Media Bureau of the FCC.

Multichannel TV Sound: Stereo only.

Satellite Earth Station: Transmitter Harris; Andrew, 2.8-meter Ku-band.

News Services: AP, NBC News Channel.

Ownership: BlueStone TV Holdings Inc. (Group Owner).

Began Operation: June 10, 1968. Sale to present owner by Lamco Communications Inc. approved by FCC April 29, 2004. Sale to Lamco Communications Inc. by Precht Communications Inc. approved by FCC April 29, 1998.

Represented (sales): Continental Television Sales.

Represented (sales): Katz Television.

Represented (legal): Hogan & Hartson LLP.

Represented (engineering): Cohen Dippell & Everist PC.

Personnel:

Keith Sommer, General Manager & National Sales Manager.

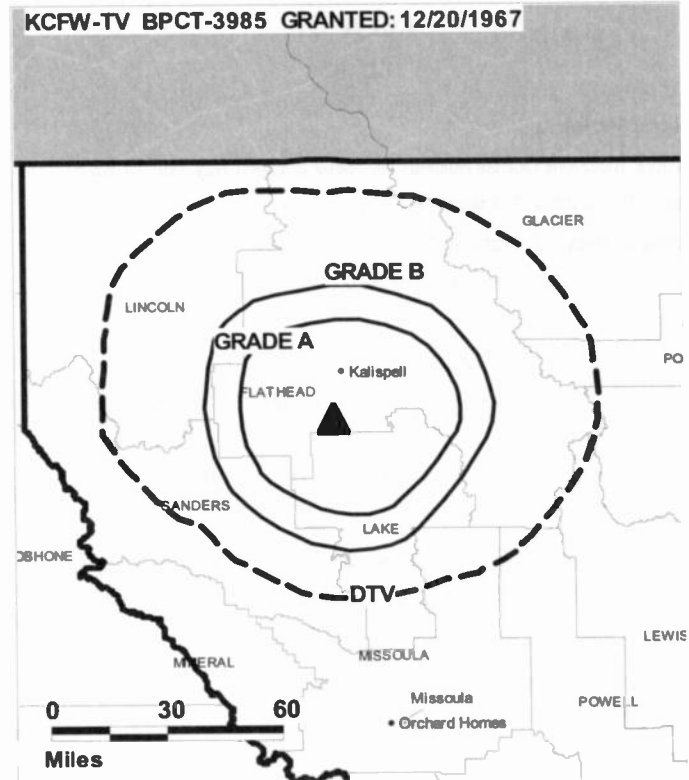
Steve Fetveit, Local Sales Manager.

Jim Harmon, News Director.

Charlie Cannaliato, Chief Engineer.

Danni Gray, Business Manager.

Jean Zosel, Program, Promotion & Marketing Director.



© 2007 Warren Communications News

Shari Kay Austin, Traffic Manager.

Rates: On request.

City of License: Kalispell. **Station DMA:** Missoula, MT. **Rank:** 168.

Circulation © 2006 Nielsen. Coverage based on Nielsen study.

| GrandTotal | Cable TV Households | Non-cable TV Households | Total TV Households |
|-----------------------------------|---------------------|-------------------------|---------------------|
| Estimated Station Totals * | 23,690 | 25,130 | 48,820 |
| Average Weekly Circulation (2006) | 12,895 | 6,560 | 19,455 |
| Average Daily Circulation (2006) | | | 10,654 |
| Station DMA Total | Cable TV Households | Non-cable TV Households | Total TV Households |
| Estimated Station Totals * | 21,070 | 21,840 | 42,910 |
| Average Weekly Circulation (2006) | 11,098 | 6,379 | 17,477 |
| Average Daily Circulation (2006) | | | 10,232 |
| Other DMA Total | Cable TV Households | Non-cable TV Households | Total TV Households |
| Estimated Station Totals * | 2,620 | 3,290 | 5,910 |
| Average Weekly Circulation (2006) | 1,797 | 181 | 1,978 |
| Average Daily Circulation (2006) | | | 422 |

*Estimated station totals are sums of the Nielsen TV and Cable TV household estimates for each county in which the station registers viewing of more than 5% as per the Nielsen Survey Methods.

KBAO
Ch. 13

Network Service: NBC.

Licensee: Beartooth Communications Co., 1500 Foremaster Lane, Las Vegas, NV 89101.

Studio: 100 W. Lindale Ave., Suite A, Helena, MT 59601.

Mailing Address: Box 6125, Helena, MT 59604.

Phone: 406-457-1212. **Fax:** 406-442-5106.

E-mail: kaemst@ktvh.com

Web Site: http://www.ktvh.com

Technical Facilities: Channel No. 13 (210-216 MHz). Authorized power: 9-kw visual. Antenna: 2087-ft above av. terrain, 29-ft. above ground, 6029-ft. above sea level.

Latitude 47° 10' 46"
Longitude 109° 32' 05"

Transmitter: NW 1/4 of SE 1/4 of Section 2, T16N, R17E, Fergus County.

Note: Latitude and longitude coordinates shown are based on the North American Datum of 1927 (NAD 27) as currently required by the Mass Media Bureau of the FCC.

Ownership: Sunbelt Communications Co. (Group Owner).

Began Operation: January 3, 2001.

Personnel:

Kathy Ernst, General Manager.

Casey Kyler-West, News & Production Manager.

Mike Anderson, Chief Engineer.

Wendy Bingham, Business Manager.

Barb Monroy, Program Director.

Debbie Schmidt, Marketing Specialist.

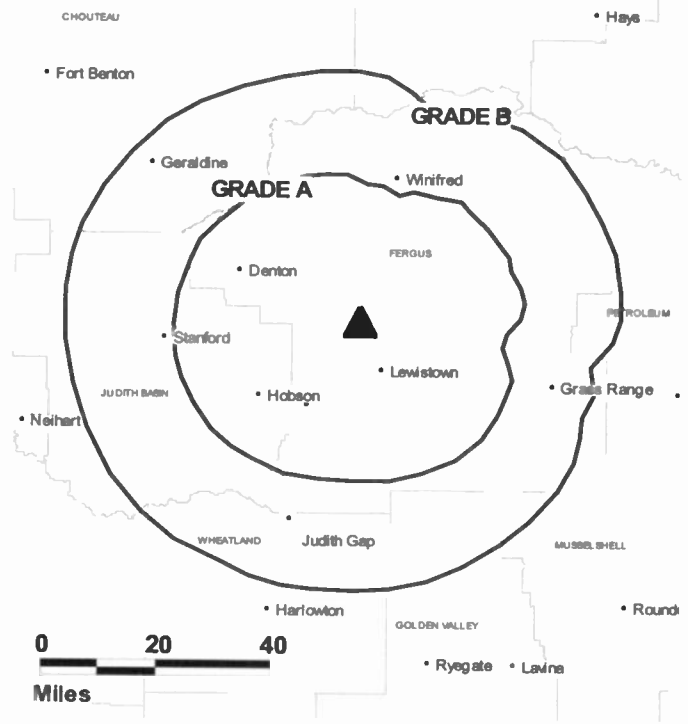
Rachel Cottrell, Marketing Specialist.

Greg Pace, Creative Services & Promotion Director.

Jande Norton, Traffic Manager.

City of License: Lewistown. **Station OMA:** Great Falls, MT. **Rank:** 190.

KBAO BMPCT-19990520KE GRANTED: 6/9/2000



© 2007 Warren Communications News

Circulation © 2006 Nielsen. Coverage based on Nielsen study.

| GrandTotal | Cable TV Households | Non-cable TV Households | Total TV Households |
|-----------------------------------|---------------------|-------------------------|---------------------|
| Estimated Station Totals * | 2,250 | 2,320 | 4,570 |
| Average Weekly Circulation (2006) | 259 | 116 | 375 |
| Average Daily Circulation (2006) | | | 197 |

| Station DMA Total | Cable TV Households | Non-cable TV Households | Total TV Households |
|-----------------------------------|---------------------|-------------------------|---------------------|
| Estimated Station Totals * | 2,250 | 2,320 | 4,570 |
| Average Weekly Circulation (2006) | 259 | 116 | 375 |
| Average Daily Circulation (2006) | | | 197 |

*Estimated station totals are sums of the Nielsen TV and Cable TV household estimates for each county in which the station registers viewing of more than 5% as per the Nielsen Survey Methods.

KYUS-TV
Ch. 3
(Satellite of KULR-TV, Billings)

Network Service: NBC.

Licensee: KYUS Broadcasting Corp., 210 S. Douglas, Glendive, MT 59330.

Studio: 2045 Overland Ave., Billings, MT 59102.

Mailing Address: Box 80810, Billings, MT 59108.

Phone: 406-656-8000. **Fax:** 406-652-8207.

E-mail: jlangeliers@kulr.com

Web Site: http://www.kulr8.com

Technical Facilities: Channel No. 3 (60-66 MHz). Authorized power: 10.42-kw visual, 1.02-kw aural. Antenna: 102-ft above av. terrain, 75-ft. above ground, 2644-ft. above sea level.

Latitude 46° 24' 48"
 Longitude 105° 51' 04"

Transmitter: 1-mi. NW of Miles City.

Digital Facilities: Channel No. 13 (210-216 MHz). Power: 2.9-kw visual. Antenna: 98-ft above av. terrain, 51-ft. above ground, 2631-ft. above sea level.

Latitude 46° 25' 34"
 Longitude 105° 51' 38"

FCC Digital File Number: BPCDT-19991028AAX. Granted: May 25, 2000.

Note: Latitude and longitude coordinates shown are based on the North American Datum of 1927 (NAD 27) as currently required by the Mass Media Bureau of the FCC.

Ownership: Glendive Broadcasting Corp. (Group Owner).

Began Operation: September 1, 1969. Sale to present owner by KOUS-TV approved by FCC February 15, 1995. Sale to KOUS-TV by Custer Broadcasting Corp. approved by FCC March 14, 1984.

Represented (sales): Continental Television Sales.

Represented (sales): Roslin Television Sales.

Personnel:

Bruce Cummings, President & General Manager.

John Langeliers, General Sales Manager.

Toni Schneider, Local Sales Manager.

Blair Martin, News & Public Affairs Director.

Mark Huller, Chief Engineer.

Marcie Hummel, Business Manager.

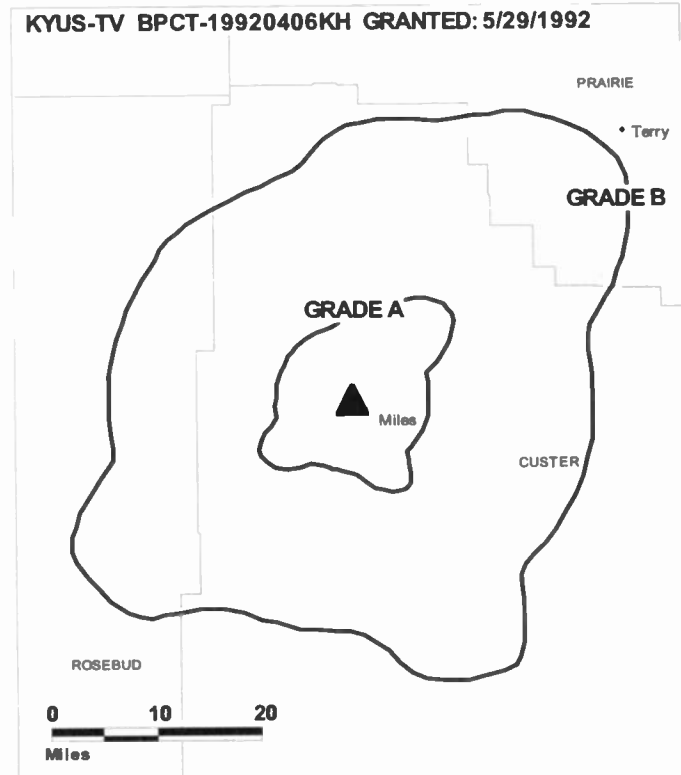
Linda Shandy, Program Director.

Coleen Lind, Promotion Director.

Nathan Woodward, Production Manager.

Christy Klauder, Traffic Manager.

KYUS-TV BPCT-19920406KH GRANTED: 5/29/1992



© 2007 Warren Communications News

Rates: On request.

City of License: Miles City. **Station DMA:** Billings, MT. **Rank:** 170.

Circulation © 2006 Nielsen. Coverage based on Nielsen study.

| GrandTotal | Cable TV Households | Non-cable TV Households | Total TV Households |
|-----------------------------------|---------------------|-------------------------|---------------------|
| Estimated Station Totals * | 3,590 | 1,320 | 4,910 |
| Average Weekly Circulation (2006) | 720 | 305 | 1,025 |
| Average Daily Circulation (2006) | | | 538 |
| Station DMA Total | Cable TV Households | Non-cable TV Households | Total TV Households |
| Estimated Station Totals * | 3,270 | 1,320 | 4,590 |
| Average Weekly Circulation (2006) | 595 | 305 | 900 |
| Average Daily Circulation (2006) | | | 500 |
| Other DMA Total | Cable TV Households | Non-cable TV Households | Total TV Households |
| Estimated Station Totals * | 320 | 0 | 320 |
| Average Weekly Circulation (2006) | 125 | 0 | 125 |
| Average Daily Circulation (2006) | | | 38 |

*Estimated station totals are sums of the Nielsen TV and Cable TV household estimates for each county in which the station registers viewing of more than 5% as per the Nielsen Survey Methods.

KECI-DT
Ch. 40

Network Service: NBC.

Grantee: BlueStone License Holdings Inc., 8802 Shannon Way, Wichita, KS 67206.

Studio: 340 W. Main St., Missoula, MT 59802.

Mailing Address: 340 W. Main St., Missoula, MT 59802.

Phone: 406-721-2063. **Fax:** 406-721-6791.

E-mail: news@keci.com

Web Site: http://www.nbcmontana.com

Technical Facilities: Channel No. 40 (626-632 MHz). Authorized power: 5.7-kw max. visual, aural. Antenna: 2054-ft above av. terrain, 174-ft. above ground, 6991-ft. above sea level.

| | | | |
|-----------|------|-----|-----|
| Latitude | 47° | 01' | 04" |
| Longitude | 114° | 00' | 47" |

Note: Latitude and longitude coordinates shown are based on the North American Datum of 1927 (NAD 27) as currently required by the Mass Media Bureau of the FCC.

Ownership: BlueStone TV Holdings Inc. (Group Owner).

Began Operation: Station operating under Special Temporary Authority at 5.7-kw max. visual; no on-air date

Represented (engineering): Cohen Dippell & Everist PC.

Represented (legal): Hogan & Hartson LLP.

Represented (sales): Continental Television Sales.

Personnel:

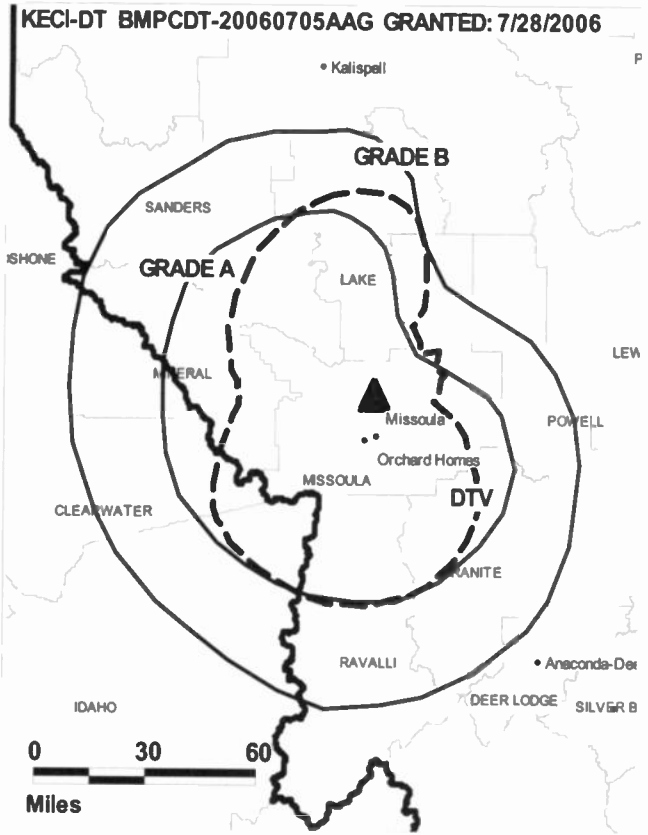
Keith Sommer, General Manager & National Sales Manager.

Steve Fetveit, Local Sales Manager.

Jim Harmon, News Director.

Charlie Cannaliato, Chief Engineer.

Danni Gray, Business Manager.



© 2007 Warren Communications News

Jean Zosel, Program, Promotion & Marketing Director.

Shari Kay Austin, Traffic Manaer.

City of License: Missoula. **Station OMA:** Missoula, MT. **Rank:** 168.

Nielsen Data: Not available.

KECI-TV

Ch. 13

(Operates satellites KTVM, Butte; KCFW-TV, Kalispell)

Network Service: NBC.

Licensee: BlueStone License Holdings Inc., 8802 Shannon Way, Wichita, KS 67206.

Studio: 340 W. Main St., Missoula, MT 59802.

Mailing Address: 340 W. Main St., Missoula, MT 59802.

Phone: 406-721-2063. **Fax:** 406-721-6791.

E-mail: news@keci.com

Web Site: http://www.nbcmontana.com

Technical Facilities: Channel No. 13 (210-216 MHz). Authorized power: 300-kw visual, 30-kw aural. Antenna: 2000-ft above av. terrain, 289-ft. above ground, 7060-ft. above sea level.

Latitude 47° 01' 05"
Longitude 114° 00' 41"

Transmitter: 10-mi. N of Missoula, near Evaro, MT.

Digital Facilities: Channel No. 40 (626-632 MHz). Power: 5.7-kw max. visual, aural. Antenna: 2054-ft above av. terrain, 174-ft. above ground, 6991-ft. above sea level.

Latitude 47° 01' 04"
Longitude 114° 00' 47"

FCC Digital File Number: BPCDT-19991015ABC. Granted: July 28, 2006.

Note: Latitude and longitude coordinates shown are based on the North American Datum of 1927 (NAD 27) as currently required by the Mass Media Bureau of the FCC.

Multichannel TV Sound: Stereo only.

Satellite Earth Stations: Transmitter Larcen; Harris, 7-meter Ku-band; Harris, 3-meter Ku-band; Vertex, 4.5-meter Ku-band; Paraclipse, 4.5-meter C-band; Harris, 4.5-meter C-band; M/A-Corn, Harris, Andrew receivers.

SNG Mobile Dish: Harris-Allied, 1.8-meter Ku-band.

News Services: AP, NBC News Channel.

Ownership: BlueStone TV Holdings Inc. (Group Owner).

Began Operation: July 1, 1954. Sale to KMSO-TV Inc. (Dale G. Moore) by Mosby's Inc. approved by FCC September 11, 1964 (Television Digest, Vol. 4:32, 38). Sale to Precht Communications Inc. by Dale G. Moore approved by FCC August 24, 1978. Sale to Lamco Communications Inc. by Precht Communications Inc. approved by FCC April 29, 1998. Sale to present owner by Lamco Communications Inc. approved by FCC April 29, 2004.

Represented (sales): Continental Television Sales.

Represented (legal): Hogan & Hartson LLP.

Represented (engineering): Cohen Dippell & Everist PC.

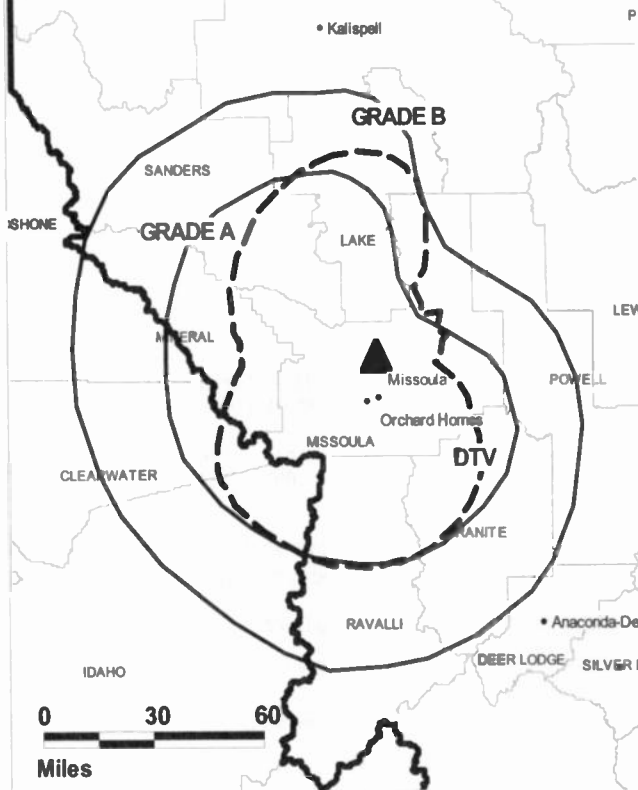
Personnel:

Keith Sommer, General Manager & National Sales Manager.

Steve Fetveit, Local Sales Manager.

Jim Harmon, News Director.

KECI-TV BPCT-3969 GRANTED: 6/13/1967



Charlie Cannallato, Chief Engineer.

Danni Gray, Business Manager.

Jean Zosel, Program, Promotion & Marketing Director.

Shari Kay Austin, Traffic Manager.

Rates: On request.

City of License: Missoula. **Station DMA:** Missoula, MT. **Rank:** 168.

Circulation © 2006 Nielsen. Coverage based on Nielsen study.

| GrandTotal | Cable TV Households | Non-cable TV Households | Total TV Households |
|-----------------------------------|------------------------|----------------------------|------------------------|
| Estimated Station Totals * | 22,680 | 57,070 | 79,750 |
| Average Weekly Circulation (2006) | 16,346 | 29,775 | 46,121 |
| Average Daily Circulation (2006) | | | 23,592 |

| Station DMA Total | Cable TV Households | Non-cable TV Households | Total TV Households |
|-----------------------------------|------------------------|----------------------------|------------------------|
| Estimated Station Totals * | 22,680 | 57,070 | 79,750 |
| Average Weekly Circulation (2006) | 16,346 | 29,775 | 46,121 |
| Average Daily Circulation (2006) | | | 23,592 |

*Estimated station totals are sums of the Nielsen TV and Cable TV household estimates for each county in which the station registers viewing of more than 5% as per the Nielsen Survey Methods.

KMMF
Ch. 17

Network Service: MNT, FOX.

Grantee: Montana License Sub Inc., One Shackelford Dr., Suite 400, Little Rock, AR 72211-2545.

Studio: 5115 US Highway 93S., Missoula, MT 59804.

Mailing Address: 5115 US Highway 93S, Missoula, MT 59804.

Phone: 406-251-1360. **Fax:** 406-251-1364.

E-mail: tciprari@ebcorp.net

Technical Facilities: Channel No. 17 (488-494 MHz). Authorized power: 589-kw max. visual. Antenna: 2060-ft above av. terrain, 85-ft. above ground, 6256-ft. above sea level.

| | | | |
|-----------|------|-----|-----|
| Latitude | 46° | 48' | 08" |
| Longitude | 113° | 58' | 19" |

Transmitter: N.W. slope of Mount Dean Stone, 2.5-mi. S of Missoula.

Note: Latitude and longitude coordinates shown are based on the North American Datum of 1927 (NAD 27) as currently required by the Mass Media Bureau of the FCC.

Ownership: Equity Broadcasting Corp. (Group Owner).

Began Operation: December 1, 2001. Sale to MMBG License LLC (Max Media LLC) pends.

Personnel:

Tom Ciprari, Operations Manager.

Linda Baumann, General & Local Sales Manager.

Anna Cloer, News Director.

Mike Warner, Chief Engineer.

Clay Meissner, Business Manager.

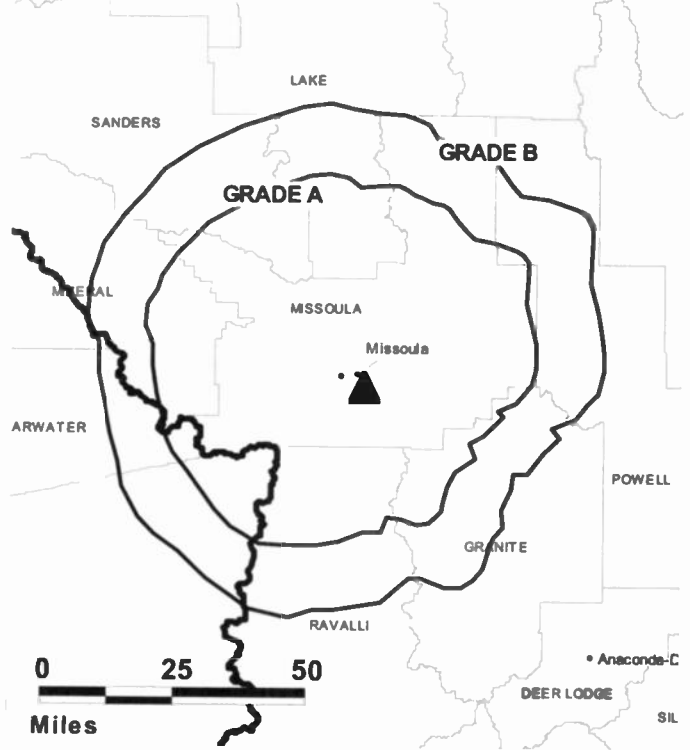
Linda Julius, Program Director.

Linda Tracy, Promotion Director.

LaRae Babb, Traffic Manager.

City of License: Missoula. **Station DMA:** Missoula, MT. **Rank:** 168.

KMMF BMPCT-20010110ABA GRANTED: 6/20/2002



Circulation © 2006 Nielsen. Coverage based on Nielsen study.

| GrandTotal | Cable TV Households | Non-cable TV Households | Total TV Households |
|-----------------------------------|------------------------|----------------------------|------------------------|
| Estimated Station Totals * | 40,140 | 57,070 | 97,210 |
| Average Weekly Circulation (2006) | 13,358 | 17,680 | 31,038 |
| Average Daily Circulation (2006) | | | 10,017 |

| Station DMA Total | Cable TV Households | Non-cable TV Households | Total TV Households |
|-----------------------------------|------------------------|----------------------------|------------------------|
| Estimated Station Totals * | 40,140 | 57,070 | 97,210 |
| Average Weekly Circulation (2006) | 13,358 | 17,680 | 31,038 |
| Average Daily Circulation (2006) | | | 10,017 |

*Estimated station totals are sums of the Nielsen TV and Cable TV household estimates for each county in which the station registers viewing of more than 5% as per the Nielsen Survey Methods.

KPAX-DT
Ch. 7

Network Service: CW, CBS.

Grantee: KPAX Communications Inc., Box 4827, Missoula, MT 59806.

Studio: 1049 W. Central Ave., Missoula, MT 59801.

Mailing Address: 1049 W. Central Ave., Missoula, MT 59801.

Phone: 406-542-4400. **Fax:** 406-543-7111.

E-mail: bob@kpax.com

Web Site: http://www.kpax.com

Technical Facilities: Channel No. 7 (174-180 MHz). Authorized power: 28-kw max. visual. Antenna: 2044-ft above av. terrain, 181-ft. above ground, 6995-ft. above sea level.

| | | | |
|-----------|------|-----|-----|
| Latitude | 47° | 01' | 06" |
| Longitude | 114° | 00' | 41" |

Requests modification of CP for change to 22.5-kw max. visual, 2106-ft above av. terrain, 242-ft. above ground, 7059-ft. above sea level; BMPCDT-20060720ABW.

Note: Latitude and longitude coordinates shown are based on the North American Datum of 1927 (NAD 27) as currently required by the Mass Media Bureau of the FCC.

Ownership: Evening Post Publishing Co. (Group Owner).

Began Operation: Station operating under Special Temporary Authority at 8.35-kw visual; no on-air date

Personnel:

Robert Hermis, President, General & Station Manager.

Tammy Engle, Program, Business & Operations Manager.

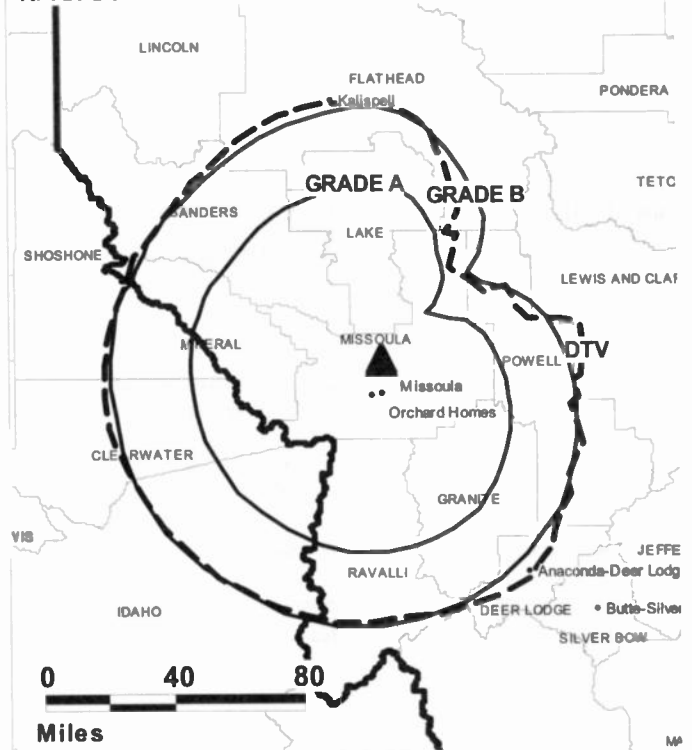
Jim McLean, Sales Manager.

Joel Lundstad, News Director.

Larry Arbaugh, Chief Engineer.

James Rafferty, Promotion Director.

KPAX-DT BMPCDT-20011025ABQ GRANTED: 12/6/2001



© 2007 Warren Communications News

Dave McLean, Production Manager.

Tonya Roberts, Local Traffic Manager.

City of License: Missoula. **Station DMA:** Missoula, MT. **Rank:** 168.

Nielsen Data: Not available.

KPAX-TV

Ch. 8

Network Service: CBS.

Licensee: KPAX Communications Inc., 1049 W Central Ave., Box 4827, Missoula, MT 59806.

Studio: 1049 W. Central Ave., Missoula, MT 59801.

Mailing Address: 1049 W. Central Ave., Missoula, MT 59801.

Phone: 406-542-4400. **Fax:** 406-543-7111.

E-mail: bob@kpax.com

Web Site: http://www.kpax.com

Technical Facilities: Channel No. 8 (180-186 MHz). Authorized power: 275-kw & 257-kw horizontal visual, 51.5-kw & 48-kw horizontal aural. Antenna: 2150-ft above av. terrain, 284-ft. above ground, 7101-ft. above sea level.

Latitude 47° 01' 06"
Longitude 114° 00' 41"

Transmitter: TV Mountain, 4-mi. E of Evaro.

Digital Facilities: Channel No. 7 (174-180 MHz). Power: 28-kw max. visual. Antenna: 2044-ft above av. terrain, 181-ft. above ground, 6995-ft. above sea level.

Latitude 47° 01' 06"
Longitude 114° 00' 41"

FCC Digital File Number: BMPCDT-20011025ABQ. Granted: December 06, 2001.

Note: Latitude and longitude coordinates shown are based on the North American Datum of 1927 (NAD 27) as currently required by the Mass Media Bureau of the FCC.

Multichannel TV Sound: Stereo and separate audio program.

Satellite Earth Stations: Transmitter NEC; Scientific-Atlanta, Ku-band; Scientific-Atlanta, C-band; Scientific-Atlanta receivers.

News Services: AP, Montana TV Network News, All News Network.

Ownership: Evening Post Publishing Co. (Group Owner).

Began Operation: May 1, 1970. Sale to present owner by SJL Inc. approved by FCC October 31, 1986. Previous sale to SJL by Garryowen Corp. approved by FCC December 23, 1983.

Represented (sales): Seltel Inc.

Represented (legal): Dow, Lohnes & Albertson PLLC.

Personnel:

Robert Hermis, President, General & Station Manager.

Tammy Engle, Program, Business & Operations Manager.

Jim McLean, Sales Manager.

Joel Lundstad, News Director.

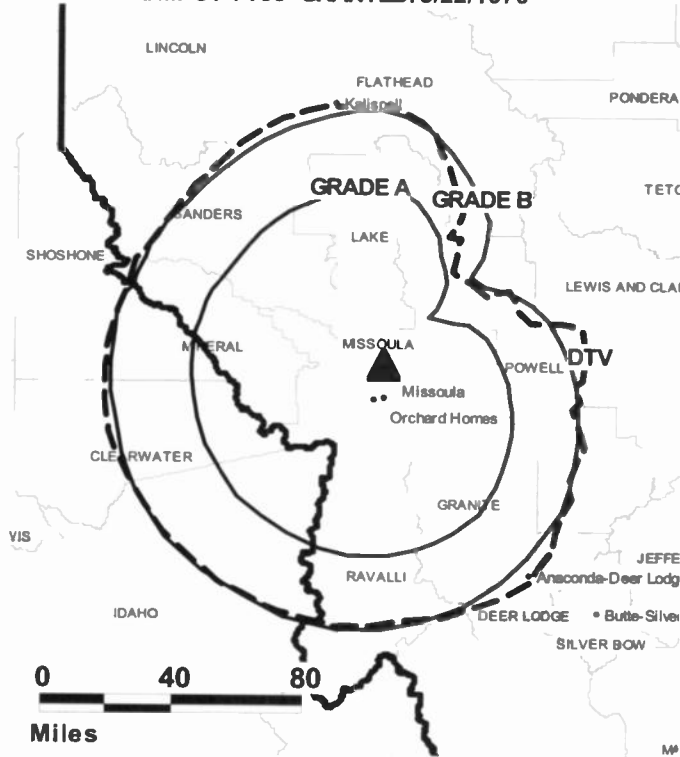
Larry Arbaugh, Chief Engineer.

James Rafferty, Promotion Director.

Dave McLean, Production Manager.

Tonya Roberts, Local Traffic Manager.

KPAX-TV BMPCT-7160 GRANTED: 5/22/1970



Highest 30 Sec. Rate: \$400.

City of License: Missoula. **Station DMA:** Missoula, MT. **Rank:** 168.

Circulation © 2006 Nielsen. Coverage based on Nielsen study.

| GrandTotal | Cable TV Households | Non-cable TV Households | Total TV Households |
|-----------------------------------|------------------------|----------------------------|------------------------|
| Estimated Station Totals * | 26,590 | 57,070 | 83,660 |
| Average Weekly Circulation (2006) | 17,411 | 33,802 | 51,213 |
| Average Daily Circulation (2006) | | | 29,175 |
| Station DMA Total | Cable TV Households | Non-cable TV Households | Total TV Households |
| Estimated Station Totals * | 22,680 | 57,070 | 79,750 |
| Average Weekly Circulation (2006) | 16,853 | 33,802 | 50,655 |
| Average Daily Circulation (2006) | | | 29,092 |
| Other DMA Total | Cable TV Households | Non-cable TV Households | Total TV Households |
| Estimated Station Totals * | 3,910 | 0 | 3,910 |
| Average Weekly Circulation (2006) | 558 | 0 | 558 |
| Average Daily Circulation (2006) | | | 83 |

*Estimated station totals are sums of the Nielsen TV and Cable TV household estimates for each county in which the station registers viewing of more than 5% as per the Nielsen Survey Methods.

KTMF
Ch. 23

Network Service: ABC.

Licensee: MMM License LLC, 900 Laskin Rd., Virginia Beach, VA 23451.

Studio: 5115 U.S. Hwy. 93 S, Missoula, MT 59804.

Mailing Address: 5115 U.S. Hwy. 93 S, Missoula, MT 59804.

Phone: 406-251-1360. **Fax:** 406-251-1364.

E-mail: linda@maxmontana.com

Web Site: http://www.ktmf.com

Technical Facilities: Channel No. 23 (524-530 MHz). Authorized power: 1820-kw max. visual. Antenna: 2106-ft above av. terrain, 256-ft. above ground, 7047-ft. above sea level.

Latitude 47° 01' 10"
Longitude 114° 00' 46"

Transmitter: TV Mountain, approx. 10.56-mi. N of Missoula.

Digital Facilities: Channel No. 36 (602-608 MHz). Power: 5.1-kw max. visual, aural. Antenna: 2028-ft above av. terrain, 180-ft. above ground, 6972-ft. above sea level.

Latitude 47° 01' 10"
Longitude 114° 00' 46"

FCC Digital File Number: BPCDT-19991101AIY. Granted: July 19, 2006.

Note: Latitude and longitude coordinates shown are based on the North American Datum of 1927 (NAD 27) as currently required by the Mass Media Bureau of the FCC.

Multichannel TV Sound: Stereo only.

Ownership: Max Media LLC (Group Owner).

Began Operation: November 16, 1990.

Represented (sales): Blair Television.

Represented (legal): Reddy, Begley & McCormick LLP.

Represented (engineering): Peter V. Gureckis & Associates.

Personnel:

Linda Baumann, General Manager.

Meilssa Mooney, National Sales Manager.

Mike Warner, Chief Engineer.

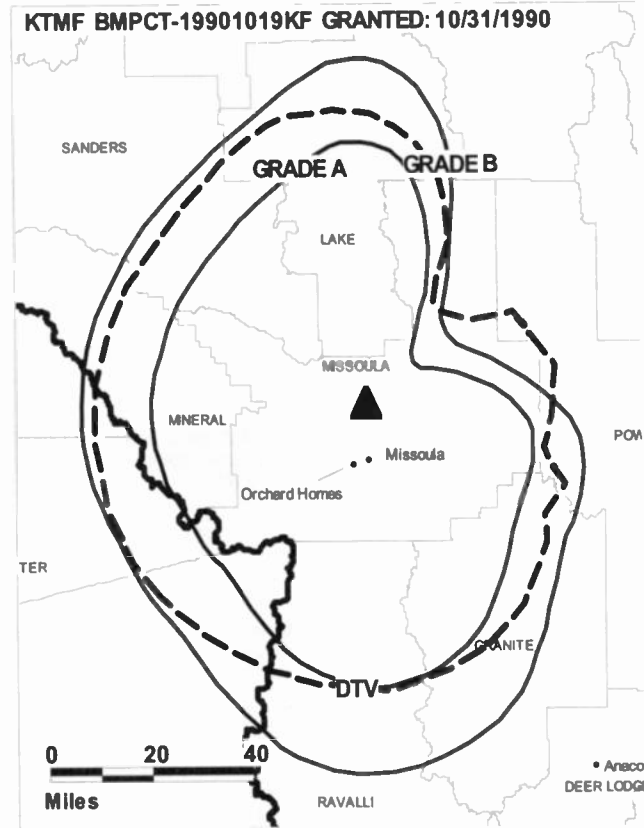
Clay Meissner, Business Manager.

Linda Julius, Program Director.

Linda Tracy, Promotions Manager.

Hayes Dellisle, Production Manager.

LeRae Babb, Traffic Manager.



Highest 30 Sec. Rate: \$550.

City of License: Missoula. **Station DMA:** Missoula, MT. **Rank:** 168.

Circulation © 2006 Nielsen. Coverage based on Nielsen study.

| GrandTotal | Cable TV Households | Non-cable TV Households | Total TV Households |
|-----------------------------------|---------------------|-------------------------|---------------------|
| Estimated Station Totals * | 40,140 | 57,070 | 97,210 |
| Average Weekly Circulation (2006) | 20,046 | 22,124 | 42,170 |
| Average Daily Circulation (2006) | | | 15,284 |
| Station OMA Total | Cable TV Households | Non-cable TV Households | Total TV Households |
| Estimated Station Totals * | 40,140 | 57,070 | 97,210 |
| Average Weekly Circulation (2006) | 20,046 | 22,124 | 42,170 |
| Average Daily Circulation (2006) | | | 15,284 |

*Estimated station totals are sums of the Nielsen TV and Cable TV household estimates for each county in which the station registers viewing of more than 5% as per the Nielsen Survey Methods.

KTMF-DT
Ch. 36

Network Service: ABC.

Grantee: MMM License LLC, 900 Laskin Rd., Virginia Beach, VA 23451.

Studio: 5115 US Highway 93 S, Missoula, MT 59804.

Mailing Address: 5115 US Highway 93 S, Missoula, MT 59804.

Phone: 406-251-1360. **Fax:** 406-251-1364.

E-mail: linda@maxmontana.com

Web Site: http://www.ktmf.com

Technical Facilities: Channel No. 36 (602-608 MHz). Authorized power: 5.1-kw max. visual, aural. Antenna: 2028-ft above av. terrain, 180-ft. above ground, 6972-ft. above sea level.

| | | | |
|-----------|------|-----|-----|
| Latitude | 47° | 01' | 10" |
| Longitude | 114° | 00' | 46" |

Note: Latitude and longitude coordinates shown are based on the North American Datum of 1927 (NAD 27) as currently required by the Mass Media Bureau of the FCC.

Ownership: Max Media LLC (Group Owner).

Began Operation: Station operating under Special Temporary Authority at 0.53-kw max. visual; no on-air date

Represented (sales): Blair Television.

Personnel:

Linda Baumann, General Manager.

Melissa Mooney, National Sales Manager.

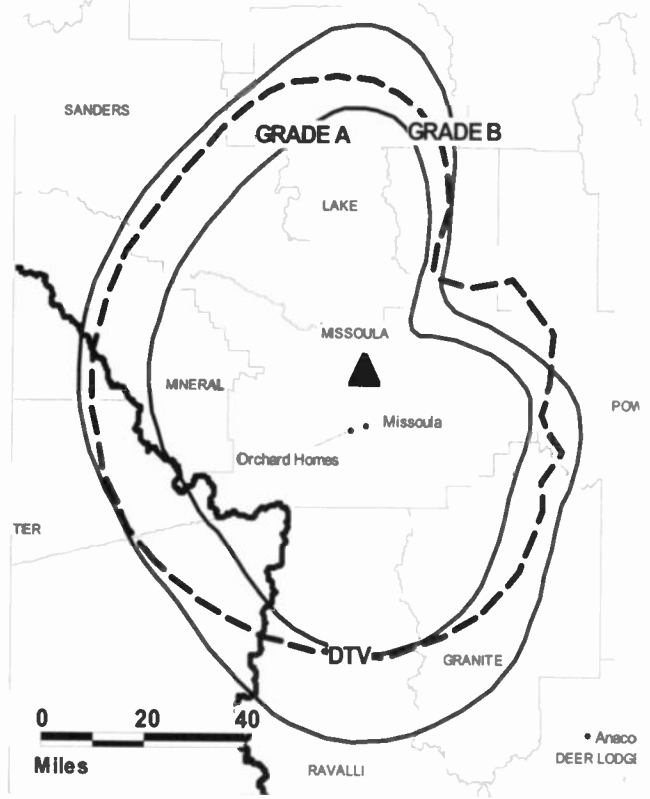
Mike Warner, Chief Engineer.

Clay Meissner, Business Manager.

Linda Julius, Program Director.

Linda Tracy, Promotion Manager.

KTMF-DT BMPCDT-20060707AEZ GRANTED: 7/19/2006

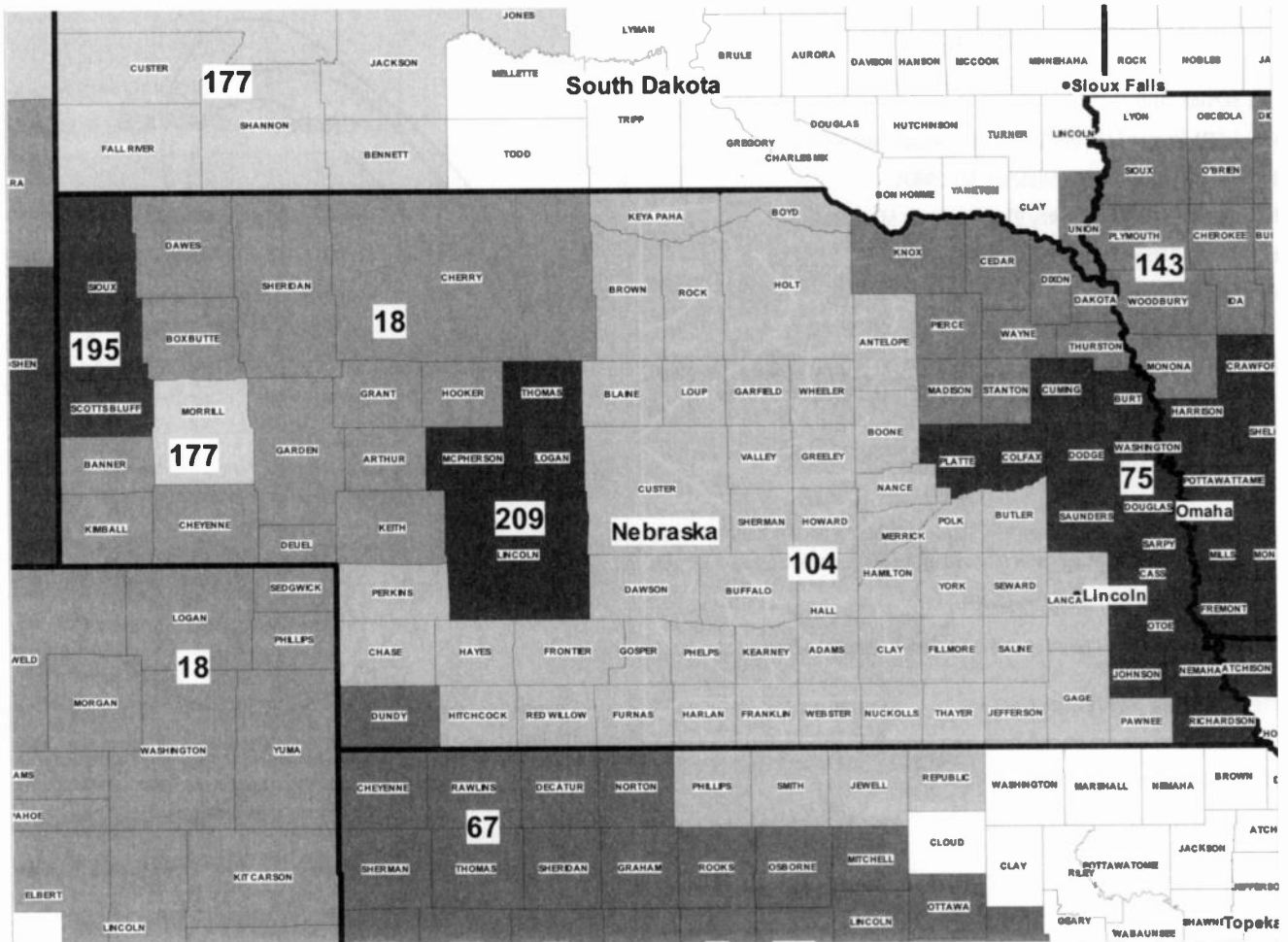


Hayes Delisle, Production Manager.

LeRae Babb, Traffic Manager.

City of License: Missoula. **Station DMA:** Missoula, MT. **Rank:** 168.

Nielsen Data: Not available.



© 2007 Warren Communications News

| MARKET | NIelsen DMA TV HOUSEHOLDS | RANK | MARKET AREA COMMERCIAL STATIONS |
|--------------------------------|---------------------------|------|---|
| Denver, CO | 1,431,910 | 18 | KCEC (50); KCEC-DT (51); KCNC-DT (35); KCNC-TV (4); KDEN (25); KDEN-DT (29); KDVR (31); KDVR-DT (32); KFCT (22); KFCT-DT (21); KMAS-DT (10); KMAS-TV (24); KMGH-DT (17); KMGH-TV (7); KPXC-DT (43); KPXC-TV (59); KREG-DT (23); KREG-TV (3); KTFD-DT (15); KTFD-TV (14); KTVD (20); KTVD-DT (19); KUPN (3); KUSA-DT (16); KUSA-TV (9); KWGN-DT (34); KWGN-TV (2); KWHD (53); KWHD-DT (46) |
| Wichita-Hutchinson, KS | 445,860 | 67 | KAAS-DT (17); KAAS-TV (18); KAKE-DT (21); KAKE-TV (10); KBSD-TV (6); KBSH-TV (7); KBSL-TV (10); KLBY (4); KLBY-DT (17); KMTW (36); KMTW-DT (35); KOCW (14); KSAS-DT (26); KSAS-TV (24); KSCW (33); KSCW-DT (31); KSNC (2); KSNC-DT (22); KSNG (11); KSNG-DT (16); KSNK (8); KSNK-DT (12); KSNW (3); KSNW-DT (45); KUPK-DT (18); KUPK-TV (13); KWCH-DT (19); KWCH-TV (12) |
| Omaha, NE | 403,560 | 75 | KETV (7); KETV-DT (20); KMTV (3); KMTV-DT (45); KPTM (42); KPTM-DT (43); KXVO (15); KXVO-DT (38); WOWT-DT (22); WOWT-TV (6) |
| Lincoln & Hastings-Kearney, NE | 275,970 | 104 | KCWL-TV (51); KGIN (11); KGIN-DT (32); KHAS-DT (21); KHAS-TV (5); KHGI-DT (36); KHGI-TV (13); KLKN (8); KLKN-DT (31); KOLN (10); KOLN-DT (25); KSNB-DT (34); KSNB-TV (4); KTVG (17); KTVG-DT (19) |
| Sioux City, IA | 156,480 | 143 | KCAU-DT (30); KCAU-TV (9); KMEG (14); KMEG-DT (39); KPTH (44); KPTH-DT (49); KTV (4); KTV-DT (41) |
| Rapid City, SD | 93,870 | 177 | KCLO-DT (16); KCLO-TV (15); KDUH-DT (7); KDUH-TV (4); KEVN-DT (18); KEVN-TV (7); KHSD-DT (10); KHSD-TV (11); KIVV-DT (29); KIVV-TV (5); KNBN (21); KOTA-DT (2); KOTA-TV (3); KSGW-DT (13); KSGW-TV (12); KSWY (7) |
| Cheyenne, WY-Scottsbluff, NE | 54,030 | 195 | KDEV (33); KDEV-DT (11); KGWN-DT (30); KGWN-TV (5); KLWY (27); KLWY-DT (28); KSTF (10); KSTF-DT (29) |
| North Platte, NE | 15,480 | 209 | KNOP-DT (22); KNOP-TV (2); KWNB-DT (18); KWNB-TV (6) |

(Continued on next page)

Nebraska *Digital* Station Totals as of October 1, 2006

| | VHF | UHF | TOTAL |
|------------------------|-------|-------|-------|
| Commercial Television | 2 | 15 | 17 |
| Educational Television | 0 | 9 | 9 |
| | <hr/> | <hr/> | <hr/> |
| | 2 | 24 | 26 |

Nebraska Analog Station Totals as of October 1, 2006

| | VHF | UHF | TOTAL |
|------------------------|-------|-------|-------|
| Commercial Television | 14 | 4 | 18 |
| Educational Television | 6 | 3 | 9 |
| | <hr/> | <hr/> | <hr/> |
| | 20 | 7 | 27 |

KGIN
Ch. 11
(Satellite of KOLN, Lincoln)

Network Service: CBS.

Licensee: Gray Television Licensee Inc., 1750 K St. NW, Suite 1200, Washington, DC 20005.

Studio: 123 N. Locust, Grand Island, NE 68801.

Mailing Address: 123 N. Locust, Grand Island, NE 68801.

Phone: 308-382-6100. **Fax:** 308-382-3216.

E-mail: kgin1011@hotmail.com

Web Site: http://www.kolnkgin.com

Technical Facilities: Channel No. 11 (198-204 MHz). Authorized power: 316-kw visual, 55.5-kw aural. Antenna: 1009-ft above av. terrain, 1069-ft. above ground, 3149-ft. above sea level.

Latitude 40° 35' 14"
 Longitude 98° 48' 10"

Holds CP for change to 1032-ft above av. terrain, 1014-ft. above ground, 3109-ft. above sea level; BPCT-20050315AFL.

Digital Facilities: Channel No. 32 (578-584 MHz). Power: 830.6-kw max. visual. Antenna: 899-ft above av. terrain, 870-ft. above ground, 2976-ft. above sea level.

Latitude 40° 35' 14"
 Longitude 98° 48' 10"

Note: Latitude and longitude coordinates shown are based on the North American Datum of 1927 (NAD 27) as currently required by the Mass Media Bureau of the FCC.

Satellite Earth Stations: Transmitter Harris; Microdyne, 7-meter C-band; Prodelin, 5-meter KC-band; Standard Electronics, Microdyne receivers.

News Services: AP, U.S. Weather Bureau, CBS.

Ownership: Gray Television Inc. (Group Owner).

Began Operation: October 1, 1961.

Represented (sales): Continental Television Sales.

Represented (sales): TeleRep Inc.

Represented (legal): Wiley, Rein & Fielding.

Represented (engineering): Lohnes & Culver.

Personnel:

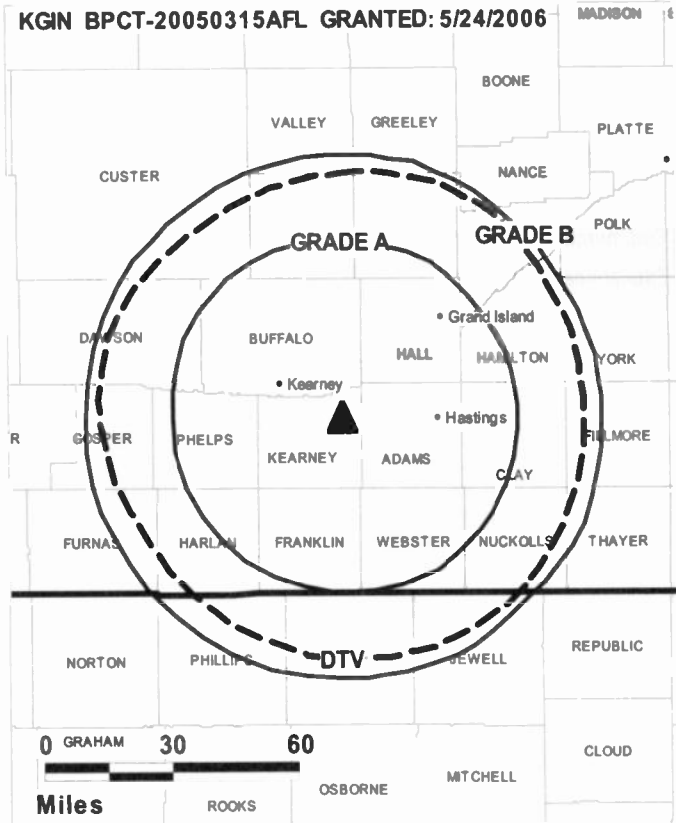
Lisa Gullif, President & General Manager.

Brent Haun, Chief Engineer & Operations Manager.

Kris Ryan, General & National Sales Manager.

Clint Simmons, Local Sales Manager.

Rates: On request.



City of License: Grand Island. **Station DMA:** Lincoln & Hastings-Kearney, NE.

Rank: 104.

Circulation © 2006 Nielsen. Coverage based on Nielsen study.

| GrandTotal | Cable TV Households | Non-cable TV Households | Total TV Households |
|-----------------------------------|---------------------|-------------------------|---------------------|
| Estimated Station Totals * | 69,400 | 49,120 | 118,520 |
| Average Weekly Circulation (2006) | 45,151 | 18,221 | 63,372 |
| Average Daily Circulation (2006) | | | 34,640 |
| Station DMA Total | Cable TV Households | Non-cable TV Households | Total TV Households |
| Estimated Station Totals * | 58,350 | 41,070 | 99,420 |
| Average Weekly Circulation (2006) | 39,266 | 16,490 | 55,756 |
| Average Daily Circulation (2006) | | | 30,991 |
| Other DMA Total | Cable TV Households | Non-cable TV Households | Total TV Households |
| Estimated Station Totals * | 11,050 | 8,050 | 19,100 |
| Average Weekly Circulation (2006) | 5,885 | 1,731 | 7,616 |
| Average Daily Circulation (2006) | | | 3,649 |

*Estimated station totals are sums of the Nielsen TV and Cable TV household estimates for each county in which the station registers viewing of more than 5% as per the Nielsen Survey Methods.

KGIN-DT

Ch. 32

Network Service: MNT, CBS.

Grantee: Gray Television Licensee Inc., 1750 K St. NW, Suite 1200, Washington, DC 20005.

Studio: 123 N. Locust, Grand Island, NE 68801.

Mailing Address: 123 N. Locust, Grand Island, NE 68801.

Phone: 308-382-6100. **Fax:** 308-382-3216.

E-mail: kgin1011@hotmail.com

Web Site: http://www.kolnkgin.com

Technical Facilities: Channel No. 32 (578-584 MHz). Authorized power: 830.6-kw max. visual. Antenna: 899-ft above av. terrain, 870-ft. above ground, 2976-ft. above sea level.

| | | | |
|-----------|-----|-----|-----|
| Latitude | 40° | 35' | 14" |
| Longitude | 98° | 48' | 10" |

Note: Latitude and longitude coordinates shown are based on the North American Datum of 1927 (NAD 27) as currently required by the Mass Media Bureau of the FCC.

Ownership: Gray Television Inc. (Group Owner).

Began Operation: Station operating under Special Temporary Authority at 415-kw max. visual; no on-air date

Represented (sales): Continental Television Sales.

Represented (legal): Wiley, Rein & Fielding.

Personnel:

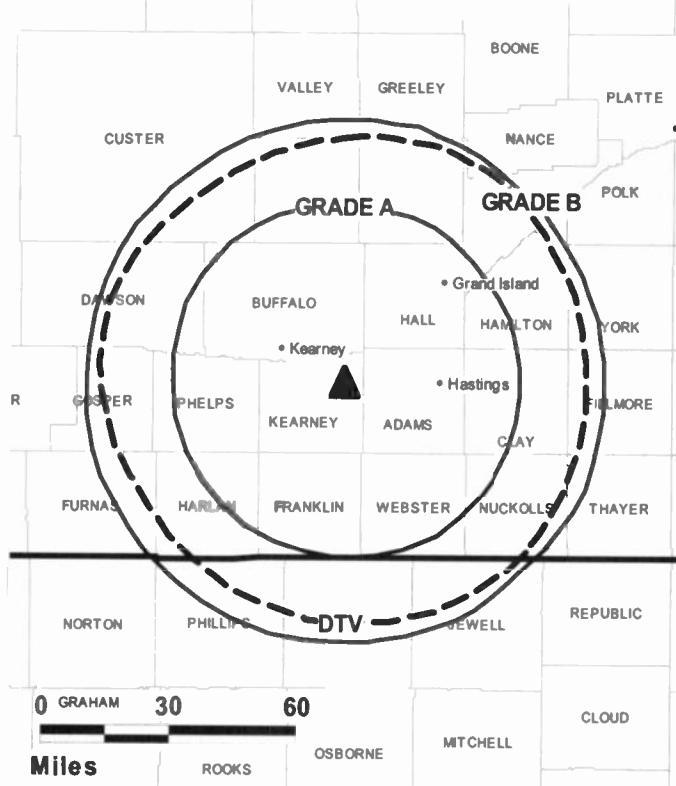
Lisa Guill, President & General Manager.

Brent Haun, Chief Engineer & Operations Manager.

Kris Ryan, General & National Sales Manager.

Clint Simmons, Local Sales Manager.

KGIN-DT BMPCDT-20020109AAA GRANTED: 3/19/2002



© 2007 Warren Communications News

City of License: Grand Island. **Station DMA:** Lincoln & Hastings-Kearney, NE.

Rank: 104.

Nielsen Data: Not available.

Nebraska — Grand Island

KTVG

Ch. 17

(Operates satellite KSNB-TV, Superior)

Network Service: FOX.

Licensee: Hill Broadcasting Co. Inc., 1300 N. 17th St., 11th Floor, Rosslyn, VA 22209.

Studio: 1078 25 Rd., Axtell, NE 68924.

Mailing Address: Box 220, Kearney, NE 68848.

Phone: 308-743-2494. **Fax:** 308-743-2644.

E-mail: news@nebraska.tv

Technical Facilities: Channel No. 17 (488-494 MHz). Authorized power: 3890-kw visual. Antenna: 610-ft above av. terrain, 571-ft. above ground, 2595-ft. above sea level.

Latitude 40° 43' 44"
 Longitude 98° 34' 13"

Transmitter: 12100 Rainforth Rd., 3-mi. N of Prosser.

Digital Facilities: Channel No. 19 (500-506 MHz). Power: 1000-kw max. visual. Antenna: 610-ft above av. terrain, 571-ft. above ground.

Latitude 40° 43' 44"
 Longitude 98° 34' 13"

FCC Digital File Number: BPCDT-19991015ABA. Granted: November 24, 2000.

Note: Latitude and longitude coordinates shown are based on the North American Datum of 1927 (NAD 27) as currently required by the Mass Media Bureau of the FCC.

Ownership: Hill Broadcasting Co. Inc. (Group Owner).

Began Operation: September 15, 1993.

Represented (legal): Fletcher, Heald & Hildreth PLC.

Represented (engineering): Gary M. McGlothlen.

Personnel:

Stephen Morris, Vice President & General Manager.

Mark Baumert, News Director.

Jerry Fuehrer, Chief Engineer.

Tim Williams, Chief Operator.

Cheryl Alkire, Business Manager.

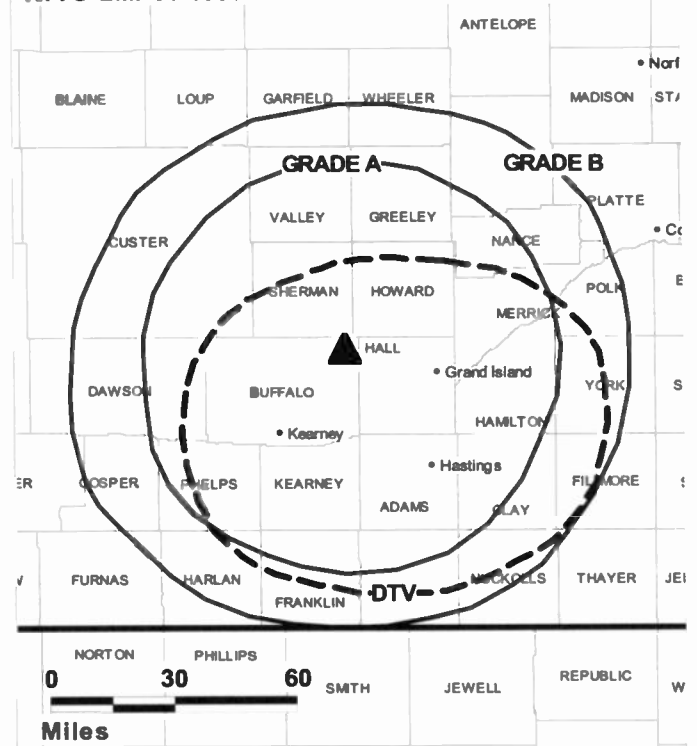
Mike Wallace, Production Manager.

Roxie Johnson, Traffic Manager.

Anita Wragge, Public Affairs Director.

Rates: On request.

KTVG BMPCT-19981013KF GRANTED: 12/22/1998



© 2007 Warren Communications News

City of License: Grand Island. **Station DMA:** Lincoln & Hastings-Kearney, NE.

Rank: 104.

Circulation © 2006 Nielsen. Coverage based on Nielsen study.

| GrandTotal | Cable TV Households | Non-cable TV Households | Total TV Households |
|-----------------------------------|---------------------|-------------------------|---------------------|
| Estimated Station Totals * | 49,930 | 87,020 | 136,950 |
| Average Weekly Circulation (2006) | 18,218 | 19,957 | 38,175 |
| Average Daily Circulation (2006) | | | 10,961 |
| Station DMA Total | Cable TV Households | Non-cable TV Households | Total TV Households |
| Estimated Station Totals * | 49,930 | 87,020 | 136,950 |
| Average Weekly Circulation (2006) | 18,218 | 19,957 | 38,175 |
| Average Daily Circulation (2006) | | | 10,961 |

*Estimated station totals are sums of the Nielsen TV and Cable TV household estimates for each county in which the station registers viewing of more than 5% as per the Nielsen Survey Methods.

Nebraska — Grand Island

KTVG-DT

Ch. 19

Network Service: FOX.

Grantee: Hill Broadcasting Co. Inc., 1300 N. 17th St., 11th Floor, Rosslyn, VA 22209.

Studio: 1078 25 Rd., Axtell, NE 68924.

Mailing Address: Box 220, Kearney, NE 68848.

Phone: 308-743-2494. **Fax:** 308-743-2644.

E-mail: news@nebraska.tv

Technical Facilities: Channel No. 19 (500-506 MHz). Authorized power: 1000-kw max. visual. Antenna: 610-ft above av. terrain, 571-ft. above ground.

| | | | |
|-----------|-----|-----|-----|
| Latitude | 40° | 43' | 44" |
| Longitude | 98° | 34' | 13" |

Note: Latitude and longitude coordinates shown are based on the North American Datum of 1927 (NAD 27) as currently required by the Mass Media Bureau of the FCC.

Ownership: Hill Broadcasting Co. Inc. (Group Owner).

Began Operation: Station operating under Special Temporary Authority at 10.6-kw max. visual; no on-air date

Personnel:

Stephen Morris, Vice President & General Manager.

Mark Baumert, News Director.

Jerry Fuehrer, Chief Engineer.

Tim Williams, Chief Operator.

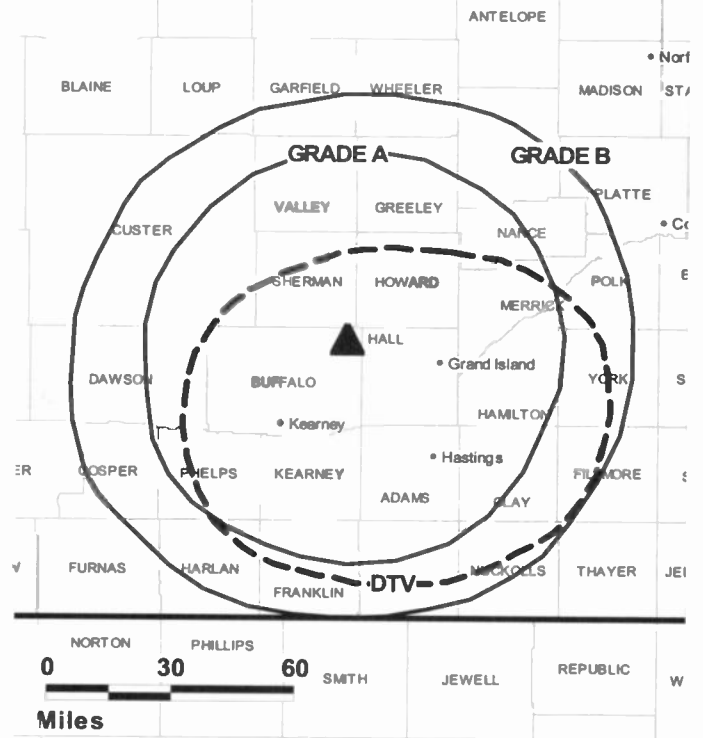
Cheryl Alkire, Business Manager.

Mike Wallace, Production Manager.

Roxie Johnson, Traffic Manager.

Anita Wragge, Public Affairs Director.

KTVG-DT BPCDT-19991015ABA GRANTED: 11/24/2000



© 2007 Warren Communications News

City of License: Grand Island. **Station DMA:** Lincoln & Hastings-Kearney, NE.

Rank: 104.

Nielsen Data: Not available.

KHAS-DT
Ch. 21

Network Service: NBC.

Grantee: Hoak Media of Nebraska License LLC, 500 Crescent Court, Suite 220, Dallas, TX 75201.

Studio: 6475 Osborne Dr. W, Hastings, NE 68902.

Mailing Address: Box 578, Hastings, NE 68902.

Phone: 402-463-1321. **Fax:** 402-463-6551.

E-mail: khastv@khastv.com

Web Site: http://www.khastv.com

Technical Facilities: Channel No. 21 (512-518 MHz). Authorized power: 1000-kw max. visual. Antenna: 715-ft above av. terrain, 705-ft. above ground, 2641-ft. above sea level.

| | | | |
|-----------|-----|-----|------|
| Latitude | 40° | 38' | 56" |
| Longitude | 98° | 23' | 001" |

Note: Latitude and longitude coordinates shown are based on the North American Datum of 1927 (NAD 27) as currently required by the Mass Media Bureau of the FCC.

Ownership: Hoak Media LLC (Group Owner).

Began Operation: Station operating under Special Temporary Authority at 1.355-kw max. visual; no on-air date

Represented (legal): Akin, Gump, Strauss, Hauer & Feld LLP.

Represented (sales): Millennium Sales & Marketing.

Personnel:

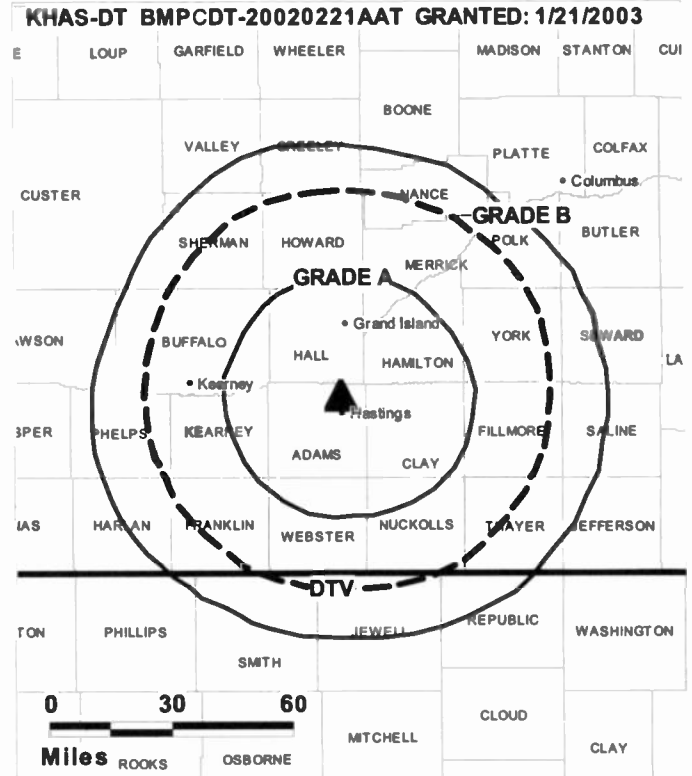
Ulysses Carlini Jr., General Manager.

Al Uerling, Operations Director.

Marcia Hogan, General Sales & Traffic Manager.

Dennis Kellogg, News Director.

Jeff Marousek, Chief Engineer.



© 2007 Warren Communications News

Julie Stewart, Business Manager.

Jackie Ackerman, Program Director.

City of License: Hastings. **Station DMA:** Lincoln & Hastings-Kearney, NE. **Rank:** 104.

Nielsen Data: Not available.

KHAS-TV

Ch. 5

Network Service: NBC.

Licensee: Hoak Media of Nebraska License LLC, 500 Crescent Court, Suite 220, Dallas, TX 75201.

Studio: 6475 Osborne Dr. W., Hastings, NE 68902.

Mailing Address: Box 578, Hastings, NE 68902.

Phone: 402-463-1321. **Fax:** 402-463-6551.

E-mail: khastv@khastv.com

Web Site: http://www.khastv.com

Technical Facilities: Channel No. 5 (76-82 MHz). Authorized power: 100-kw visual, 20-kw aural. Antenna: 730-ft above av. terrain, 767-ft. above ground, 2707-ft. above sea level.

Latitude 40° 39' 06"
Longitude 98° 23' 04"

Transmitter: Hwy. 281, 3-mi. N of Hastings.

Digital Facilities: Channel No. 21 (512-518 MHz). Power: 1000-kw max. visual. Antenna: 715-ft above av. terrain, 705-ft. above ground, 2641-ft. above sea level.

Latitude 40° 38' 56"
Longitude 98° 23' 001"

Note: Latitude and longitude coordinates shown are based on the North American Datum of 1927 (NAD 27) as currently required by the Mass Media Bureau of the FCC.

Multichannel TV Sound: Stereo only.

Satellite Earth Stations: Harris, 6.1-meter C-band; RCA, 3.9-meter Ku-band; M/A-Corn, Harris receivers.

News Services: AP, WSI, NBC News Channel.

Ownership: Hoak Media LLC (Group Owner).

Began Operation: January 1, 1956. Sale to present owner by Shively Communications approved by FCC November 7, 2005. Sale to Shively Communications by Nebraska Television Corp. approved by FCC August 27, 1997.

Represented (sales): Millennium Sales & Marketing.

Represented (legal): Akin, Gump, Strauss, Hauer & Feld LLP.

Personnel:

Ulysses Carlini Jr., General Manager.

Marcia Hogan, General Sales & Traffic Manager.

Al Uerling, Operations Director.

Dennis Kellogg, News Director.

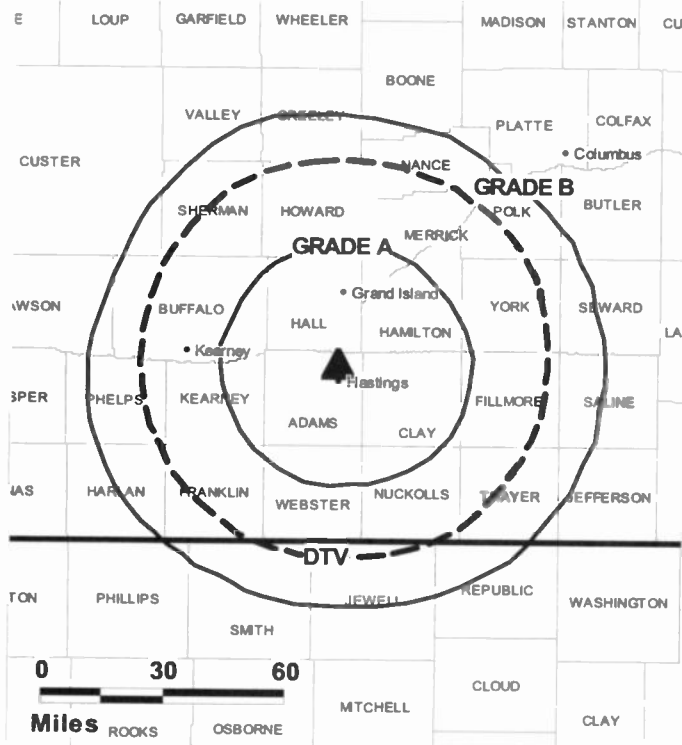
Jeff Marousek, Chief Engineer.

Julie Stewart, Business Manager.

Jackie Ackerman, Program Director.

Highest 30 Sec. Rate: \$350.

KHAS-TV BPCT-19960724KG GRANTED: 9/5/1997



© 2007 Warren Communications News

City of License: Hastings. **Station DMA:** Lincoln & Hastings-Keamey, NE. **Rank:** 104.

Circulation © 2006 Nielsen. Coverage based on Nielsen study.

| GrandTotal | Cable TV Households | Non-cable TV Households | Total TV Households |
|-----------------------------------|---------------------|-------------------------|---------------------|
| Estimated Station Totals * | 64,160 | 89,240 | 153,400 |
| Average Weekly Circulation (2006) | 32,304 | 29,426 | 61,730 |
| Average Daily Circulation (2006) | | | 25,572 |
| Station DMA Total | Cable TV Households | Non-cable TV Households | Total TV Households |
| Estimated Station Totals * | 60,710 | 89,240 | 149,950 |
| Average Weekly Circulation (2006) | 32,113 | 29,426 | 61,539 |
| Average Daily Circulation (2006) | | | 25,509 |
| Other DMA Total | Cable TV Households | Non-cable TV Households | Total TV Households |
| Estimated Station Totals * | 3,450 | 0 | 3,450 |
| Average Weekly Circulation (2006) | 191 | 0 | 191 |
| Average Daily Circulation (2006) | | | 63 |

*Estimated station totals are sums of the Nielsen TV and Cable TV household estimates for each county in which the station registers viewing of more than 5% as per the Nielsen Survey Methods.

KWNB-DT
Ch. 18

Network Service: ABC.

Grantee: Pappas Telecasting of Central Nebraska LP (A Delaware LP), 500 S. Chinowth Rd., Visalia, CA 93277.

Studio: 1078 25 Rd., Axtel, NE 68924.

Mailing Address: PO Box 220, Kearney, NE 68848-0220.

Phone: 308-743-2494. **Fax:** 308-743-2660.

E-mail: news@nebraska.tv

Technical Facilities: Channel No. 18 (494-500 MHz). Authorized power: 1000-kw max. visual. Antenna: 649-ft above av. terrain, 465-ft. above ground.

| | | | |
|-----------|------|-----|-----|
| Latitude | 40° | 37' | 32" |
| Longitude | 101° | 01' | 45" |

Note: Latitude and longitude coordinates shown are based on the North American Datum of 1927 (NAD 27) as currently required by the Mass Media Bureau of the FCC.

Ownership: Pappas Telecasting Companies (Group Owner).

Began Operation: Station operating under Special Temporary Authority at 0.532-kw max. visual; no on-air date

Represented (legal): Paul, Hastings, Janofsky & Walker LLP.

Personnel:

Steve Morris, Vice President & General Manager.

Mark Baumert, News Director.

Jerry Fuehrer, Chief Engineer.

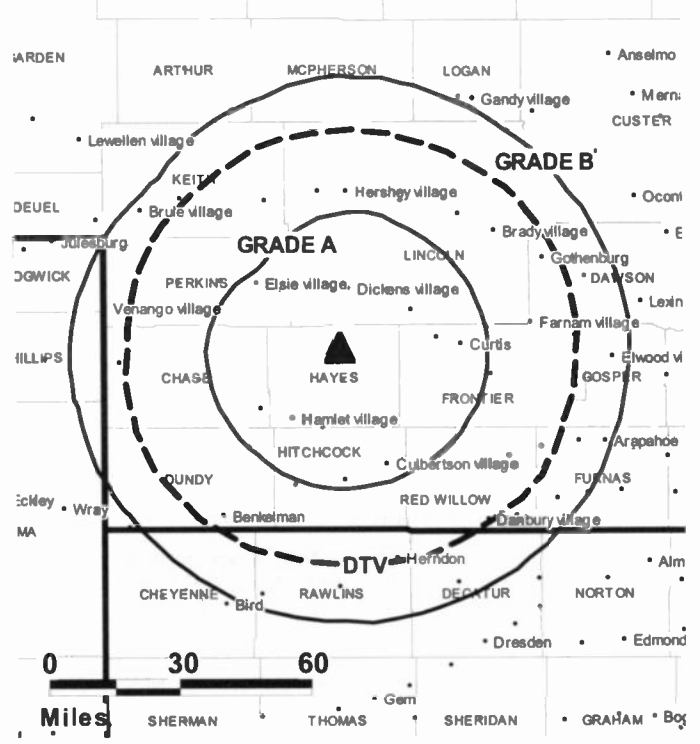
Cheryl Alkirk, Business Manager.

Scott Swenson, Program Coordinator.

Brian Seibel, Regional Marketing Representative.

Anita Wragge, Promotion Manager.

KWNB-DT BPCDT-19991101AJ GRANTED: 6/9/2000



© 2007 Warren Communications News

Mike Wallace, Production Manager.

Roxie Johnson, Traffic Manager.

City of License: Hayes Center. **Station DMA:** North Platte, NE. **Rank:** 209.

Nielsen Data: Not available.

Nebraska — Hayes Center

KWNB-TV

Ch. 6

(Satellite of KHGI-TV, Kearney)

Network Service: ABC.

Licensee: Pappas Telecasting of Central Nebraska LP (A Delaware LP), 500 S. Chinowth Rd., Visalia, CA 93277.

Studio: 1078 25 Rd., Axtel, NE 68924.

Mailing Address: PD Box 220, Kearney, NE 68848-0220.

Phone: 308-743-2494. **Fax:** 308-743-2660.

E-mail: news@nebraska.tv

Technical Facilities: Channel No. 6 (82-88 MHz). Authorized power: 100-kw visual, 10-kw aural. Antenna: 725-ft above av. terrain, 541-ft. above ground, 3806-ft. above sea level.

Latitude 40° 37' 32"
Longitude 101° 01' 46"

Transmitter: 8-mi. N of Hayes Center.

Digital Facilities: Channel No. 18 (494-500 MHz). Power: 1000-kw max. visual. Antenna: 649-ft above av. terrain, 465-ft. above ground.

Latitude 40° 37' 32"
Longitude 101° 01' 45"

FCC Digital File Number: BPCDT-19991101IJ. Granted: June 09, 2000.

Note: Latitude and longitude coordinates shown are based on the North American Datum of 1927 (NAD 27) as currently required by the Mass Media Bureau of the FCC.

Satellite Earth Station: Transmitter RCA; Prodelin, 5-meter; Standard Components receivers.

News Services: Sports News Satellite, Conus, WSI, National Weather Service, AP, ABC NewsDne.

Ownership: Pappas Telecasting Companies (Group Owner).

Began Operation: February 9, 1956.

Represented (legal): Paul, Hastings, Janofsky & Walker LLP.

Represented (sales): Pety Television Inc.

Represented (engineering): Denny & Associates PC.

Personnel:

Steve Morris, Vice President & General Manager.

Mark Baumert, News Director.

Jerry Fuehrer, Chief Engineer.

Cheryl Alkirz, Business Manager.

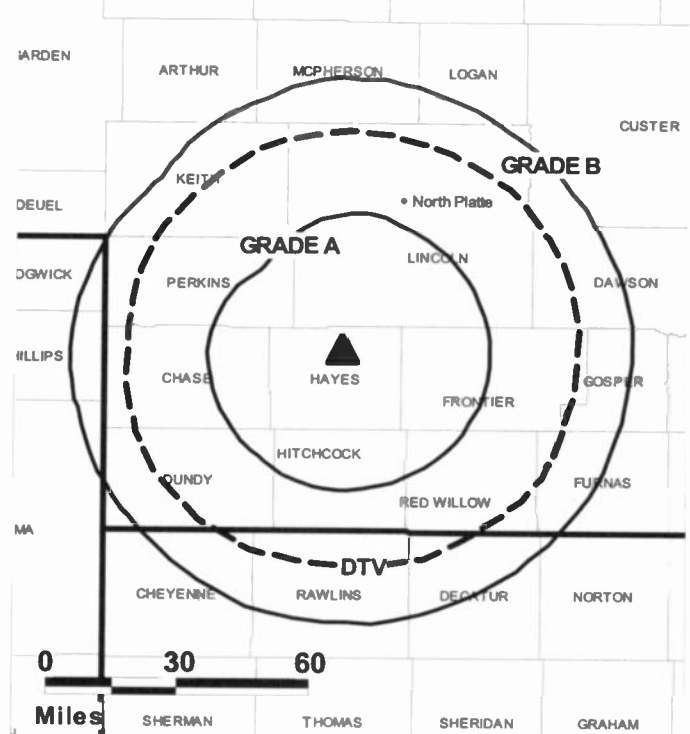
Scott Swenson, Program Coordinator.

Brian Siebel, Regional Marketing Representative.

Anita Wragge, Promotion Manager.

Mike Wallace, Production Manager.

KWNB-TV BPCT-20000405ABQ GRANTED: 4/28/2000



© 2007 Warren Communications News

Roxie Johnson, Traffic Manager.

Rates: Dn request.

City of License: Hayes Center. **Station OMA:** North Platte, NE. **Rank:** 209.

Circulation © 2006 Nielsen. Coverage based on Nielsen study.

| GrandTotal | Cable TV Households | Non-cable TV Households | Total TV Households |
|-----------------------------------|---------------------|-------------------------|---------------------|
| Estimated Station Totals * | 15,770 | 9,830 | 25,600 |
| Average Weekly Circulation (2006) | 9,106 | 1,918 | 11,024 |
| Average Daily Circulation (2006) | | | 4,803 |
| Station OMA Total | Cable TV Households | Non-cable TV Households | Total TV Households |
| Estimated Station Totals * | 9,950 | 4,490 | 14,440 |
| Average Weekly Circulation (2006) | 5,637 | 1,450 | 7,087 |
| Average Daily Circulation (2006) | | | 2,820 |
| Other OMA Total | Cable TV Households | Non-cable TV Households | Total TV Households |
| Estimated Station Totals * | 5,820 | 5,340 | 11,160 |
| Average Weekly Circulation (2006) | 3,469 | 468 | 3,937 |
| Average Daily Circulation (2006) | | | 1,983 |

*Estimated station totals are sums of the Nielsen TV and Cable TV household estimates for each county in which the station registers viewing of more than 5% as per the Nielsen Survey Methods.

KHGI-DT
Ch. 36

Network Service: ABC.

Grantee: Pappas Telecasting of Central Nebraska LP (A Delaware LP), 500 S. Chinoweth Rd., Visalia, CA 93277.

Studio: 1078 25 Rd., Axtell, NE 68924.

Mailing Address: Box 220, Kearney, NE 68848-0220.

Phone: 308-743-2494. **Fax:** 308-743-2644.

E-mail: news@nebraska.tv

Technical Facilities: Channel No. 36 (602-608 MHz). Authorized power: 865-kw max. visual, aural. Antenna: 1030-ft above av. terrain, 1053-ft. above ground, 3119-ft. above sea level.

| | | | |
|-----------|-----|-----|-----|
| Latitude | 40° | 39' | 28" |
| Longitude | 98° | 52' | 04" |

Note: Latitude and longitude coordinates shown are based on the North American Datum of 1927 (NAD 27) as currently required by the Mass Media Bureau of the FCC.

Ownership: Pappas Telecasting Companies (Group Owner).

Began Operation: Station operating under Special Temporary Authority at 8.4-kw max. visual; no on-air date

Represented (legal): Paul, Hastings, Janofsky & Walker LLP.

Personnel:

Steve Morris, Vice President & General Manager.

Mark Baumert, News Director.

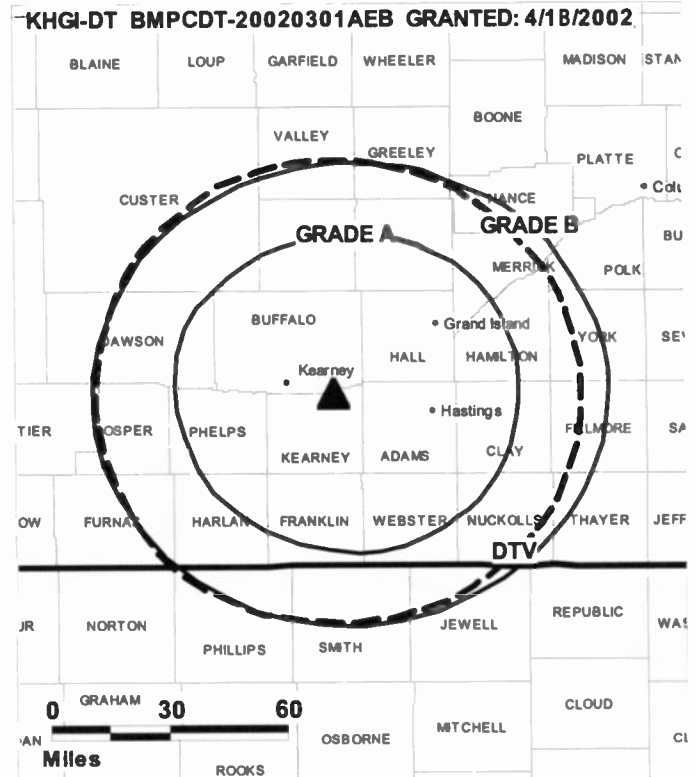
Jerry Fuehrer, Chief Engineer.

Cheryl Alkirz, Business Manager.

Anita Wragge, Promotion Manager.

Scott Swenson, Programming Coordinator.

Mike Wallace, Production Manager.



© 2007 Warren Communications News

Brian Seibel, Regional Marketing Representative.

Roxie Johnson, Traffic Manager.

City of License: Kearney. **Station DMA:** Lincoln & Hastings-Kearney, NE. **Rank:** 104.

Nielsen Data: Not available.

KHGI-TV

Ch. 13

(Operates satellite KWNB-TV, Hayes Center)

Network Service: ABC.

Licensee: Pappas Telecasting of Central Nebraska LP (A Delaware LP), 500 S. Chinoweth Rd., Visalia, CA 93277.

Studio: 1078 25 Rd., Axtell, NE 68924.

Branch Office: 7501 O St., Suite 101, Lincoln, NE 68510.

Mailing Address: Box 220, Kearney, NE 68848-0220.

Phone: 308-743-2494. **Fax:** 308-743-2644.

E-mail: news@nebraska.tv

Technical Facilities: Channel No. 13 (210-216 MHz). Authorized power: 316-kw visual, 31.6-kw aural. Antenna: 1110-ft above av. terrain, 1163-ft. above ground, 3240-ft. above sea level.

Latitude 40° 39' 20"
Longitude 98° 51' 04"

Transmitter: 6-mi. S of Gibbon.

Digital Facilities: Channel No. 36 (602-608 MHz). Power: 865-kw max. visual, aural. Antenna: 1030-ft above av. terrain, 1053-ft. above ground, 3119-ft. above sea level.

Latitude 40° 39' 28"
Longitude 98° 52' 04"

Note: Latitude and longitude coordinates shown are based on the North American Datum of 1927 (NAD 27) as currently required by the Mass Media Bureau of the FCC.

Satellite Earth Station: Transmitter RCA; Prodelin, 5-meter; Standard Components receivers.

News Services: ABC NewsOne, WSI, Sports News Satellite, National Weather Service, AP.

Ownership: Pappas Telecasting Companies (Group Owner).

Began Operation: December 24, 1953. Sale to NTV Enterprises by Bi-States Co. (F. Wayne Brewster, et al.) approved by FCC April 29, 1974 (Television Digest, Vol. 14:7). Sale to Amataro Group by NTV Enterprises approved by FCC November 16, 1979 (Vol. 19:24). Sale to Gordon Broadcasting Inc. by Amataro Group approved by FCC January 17, 1986. Sale to Sterling Communications by Gordon Broadcasting Inc. approved by FCC February 27, 1989, but not consummated. Assignment to Joseph C. Amataro, Receiver, approved by FCC June 28, 1989. Assignment to Joseph Girard, Receiver, approved by FCC November 22, 1991. Sale to Fant Broadcasting Co. of Nebraska Inc. granted by FCC May 13, 1993 (Vol. 33:7). Sale to Blackstar Communications approved by FCC December 15, 1995, but not consummated. Sale to present owner by Fant Broadcasting Co. LLC approved by FCC February 11, 1999.

Represented (legal): Paul, Hastings, Janofsky & Walker LLP.

Represented (sales): Pety Television Inc.

Represented (engineering): Denny & Associates PC.

Personnel:

Steve Morris, Vice President & General Manager.

Mark Baumert, News Director.

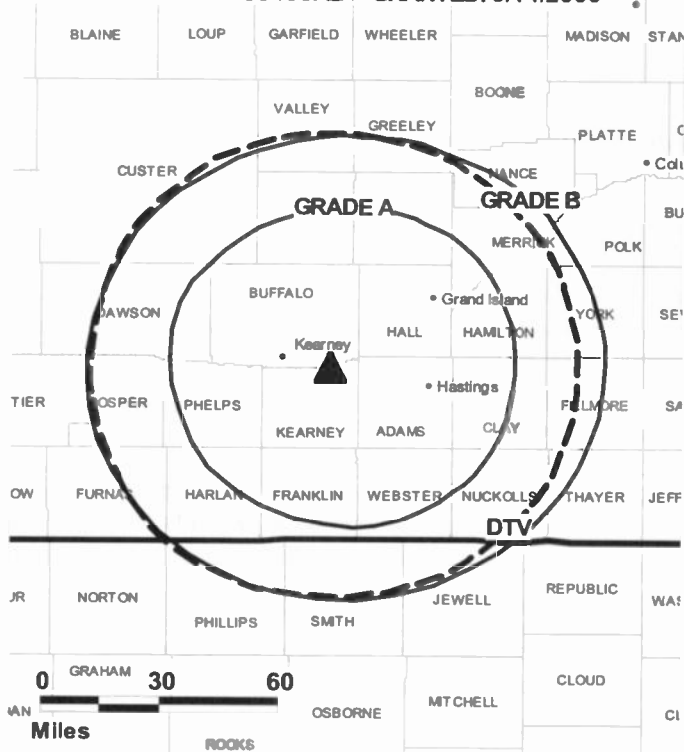
Jerry Fuehrer, Chief Engineer.

Cheryl Alkirz, Business Manager.

Scott Swenson, Programming Coordinator.

Anita Wragge, Promotion Manager.

KHGI-TV BPCT-20000405ABT GRANTED: 9/14/2000



© 2007 Warren Communications News

Mike Wallace, Production Manager.

Brian Seibel, Regional Marketing Representative.

Roxie Johnson, Traffic Manager.

Highest 30 Sec. Rate: \$1500.

City of License: Kearney. **Station DMA:** Lincoln & Hastings-Kearney, NE. **Rank:** 104.

Circulation © 2006 Nielsen. Coverage based on Nielsen study.

| GrandTotal | Cable TV Households | Non-cable TV Households | Total TV Households |
|-----------------------------------|---------------------|-------------------------|---------------------|
| Estimated Station Totals * | 63,510 | 55,140 | 118,650 |
| Average Weekly Circulation (2006) | 37,998 | 26,471 | 64,469 |
| Average Daily Circulation (2006) | | | 35,538 |
| Station DMA Total | Cable TV Households | Non-cable TV Households | Total TV Households |
| Estimated Station Totals * | 61,170 | 55,140 | 116,310 |
| Average Weekly Circulation (2006) | 37,622 | 26,471 | 64,093 |
| Average Daily Circulation (2006) | | | 35,457 |
| Other DMA Total | Cable TV Households | Non-cable TV Households | Total TV Households |
| Estimated Station Totals * | 2,340 | 0 | 2,340 |
| Average Weekly Circulation (2006) | 376 | 0 | 376 |
| Average Daily Circulation (2006) | | | 81 |

*Estimated station totals are sums of the Nielsen TV and Cable TV household estimates for each county in which the station registers viewing of more than 5% as per the Nielsen Survey Methods.

KCWL-TV
 (formerly KOWH)
 Ch. 51

Network Service: CW.

Permittee: Lincoln Broadcasting LLC, World-Herald Square, Omaha, NE 68102-1138.

Studio: 707 N. 48th St., Suite B, Lincoln, NE 68504.

Mailing Address: 707 N. 48th St., Suite B, Lincoln, NE 68504.

Phone: 402-464-5694.

Technical Facilities: Channel No. 51 (692-698 MHz). Authorized power: 51.4-kw max. visual, aural. Antenna: 410-ft above av. terrain, 490-ft. above ground, 1637-ft. above sea level.

| | | | |
|-----------|-----|-----|-----|
| Latitude | 40° | 51' | 10" |
| Longitude | 96° | 40' | 36" |

Note: Latitude and longitude coordinates shown are based on the North American Datum of 1927 (NAD 27) as currently required by the Mass Media Bureau of the FCC.

Ownership: World Broadcasting Inc.

Began Operation: June 26, 2006. Standard Definition. Transfer of control to CFM Communications LLC (Carol F. Miller) approved by FCC May 23, 2005, but later rescinded. FCC dismissed sale at applicant's request July 10, 2006.

Represented (legal): Hogan & Hartson LLP.

Represented (engineering): Khanna & Guill Inc.

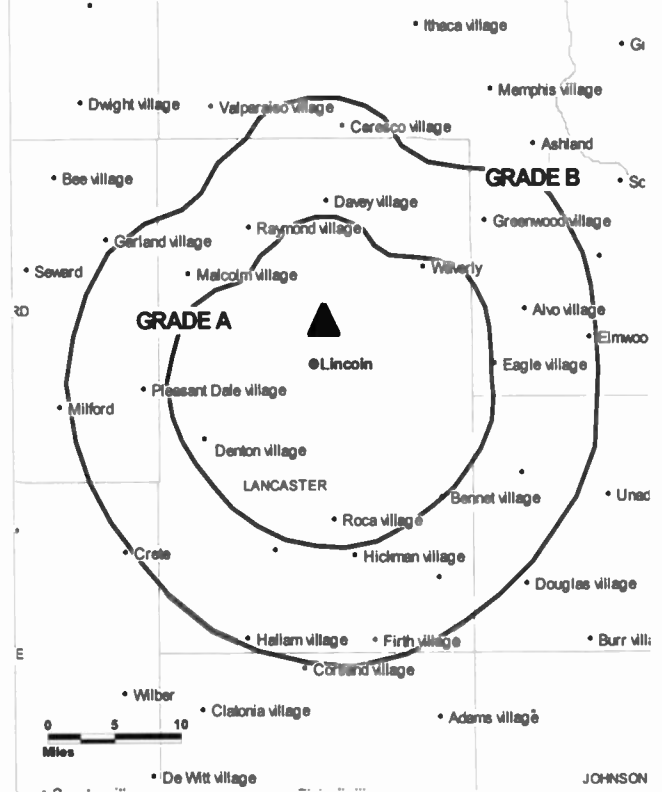
Personnel:

Jennifer Kolesar, Station Manager.

City of License: Lincoln. **Station DMA:** Lincoln & Hastings-Kearney, NE. **Rank:** 104.

Nielsen Data: Not available.

KCWL-TV BMPCT-20051108AHQ GRANTED: 2/15/2006



© 2007 Warren Communications News

KLKN
Ch. 8

Network Service: ABC.

Licensee: Citadel Communications LLC, 3240 S. 10th St., Lincoln, NE 68502.

Studio: 3240 S. 10th St., Lincoln, NE 68502.

Mailing Address: 3240 S. 10th St., Lincoln, NE 68502.

Phone: 402-434-8000. **Fax:** 402-436-2236.

E-mail: dackerman@kkntv.com

Web Site: http://www.kkntv.com

Technical Facilities: Channel No. 8 (180-186 MHz). Authorized power: 316-kw visual.
Antenna: 1240-ft above av. terrain, 1200-ft. above ground, 2785-ft. above sea level.

Latitude 40° 52' 59"
Longitude 97° 18' 20"

Transmitter: 2-mi. SE of Utica.

Digital Facilities: Channel No. 31 (572-578 MHz). Power: 500-kw max. visual, aural.
Antenna: 1234-ft above av. terrain, 1200-ft. above ground, 2782-ft. above sea level.

Latitude 40° 52' 59"
Longitude 97° 18' 19"

FCC Digital File Number: B MPCDT-20000428ABB. Granted: June 26, 2006.

Note: Latitude and longitude coordinates shown are based on the North American Datum of 1927 (NAD 27) as currently required by the Mass Media Bureau of the FCC.

Satellite Earth Stations: Transmitter RCA; Pinzone, 3.7-meter; Pinzone, 5-meter; ChannelMaster, 5-meter; Pinzone receivers.

Ownership: Citadel Communications Co. LLC (Group Owner).

Began Operation: December 5, 1964. Sale to present owner as KCAN, Albion, by Amarturo Group Inc. approved by FCC November 12, 1986. Began operation as KLKN, Lincoln, April 1, 1996 (Television Digest, Vol. 34:50; 35:27).

Represented (sales): Continental Television Sales.

Represented (legal): Latham & Watkins.

Represented (engineering): Denny & Associates PC.

Personnel:

Roger Moody, Vice President & General Manager.

Ken Maddox, Local Sales Manager.

Mark Hagggar, News Director.

Dan Ackerman, Chief Engineer.

Steve Anderson, Business Manager.

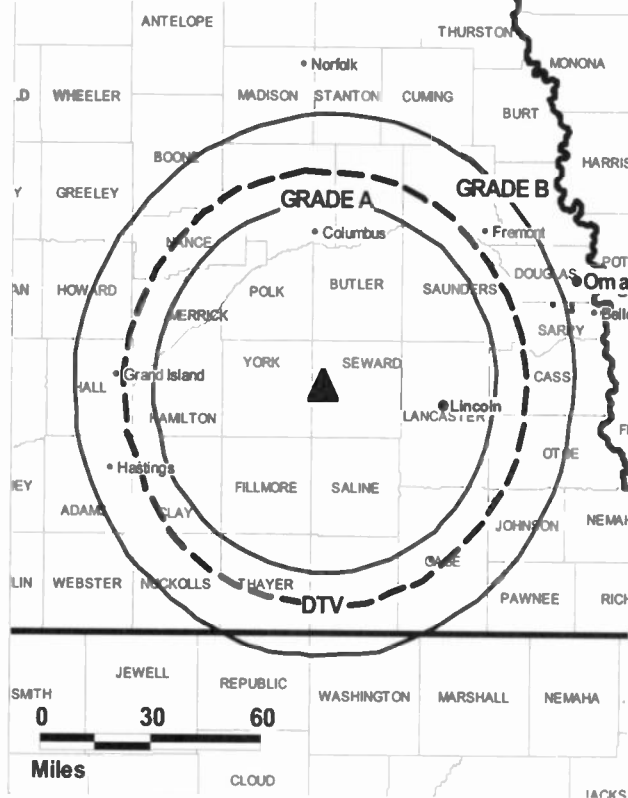
Jeff Swanson, Program Director.

Dave Dwinell, Promotion Director.

Lenise Barber, Traffic Manager.

Rates: On request.

KLKN BPCT-19930726KI GRANTED: 6/26/1995



City of License: Lincoln. **Station DMA:** Lincoln & Hastings-Kearney, NE. **Rank:** 104.

Circulation © 2006 Nielsen. Coverage based on Nielsen study.

| GrandTotal | Cable TV Households | Non-cable TV Households | Total TV Households |
|-----------------------------------|---------------------|-------------------------|---------------------|
| Estimated Station Totals * | 156,010 | 95,230 | 251,240 |
| Average Weekly Circulation (2006) | 70,248 | 37,384 | 107,632 |
| Average Daily Circulation (2006) | | | 46,818 |
| Station DMA Total | Cable TV Households | Non-cable TV Households | Total TV Households |
| Estimated Station Totals * | 130,720 | 77,300 | 208,020 |
| Average Weekly Circulation (2006) | 65,012 | 34,228 | 99,240 |
| Average Daily Circulation (2006) | | | 44,042 |
| Other DMA Total | Cable TV Households | Non-cable TV Households | Total TV Households |
| Estimated Station Totals * | 25,290 | 17,930 | 43,220 |
| Average Weekly Circulation (2006) | 5,236 | 3,156 | 8,392 |
| Average Daily Circulation (2006) | | | 2,776 |

*Estimated station totals are sums of the Nielsen TV and Cable TV household estimates for each county in which the station registers viewing of more than 5% as per the Nielsen Survey Methods.

KLKN-DT
Ch. 31

Network Service: ABC.

Grantee: Citadel Communications LLC, 99 Pondfield Rd., Bronxville, NY 10708.

Studio: 3240 S. 10th St., Lincoln, NE 68502.

Mailing Address: 3240 S. 10th St., Lincoln, NE 68502.

Phone: 402-434-8000; 914-793-3400. **Fax:** 402-736-2236.

E-mail: dackerman@klnv.com

Web Site: <http://www.klnv.com>

Technical Facilities: Channel No. 31 (572-578 MHz). Authorized power: 500-kw max. visual, aural. Antenna: 1234-ft above av. terrain, 1200-ft. above ground, 2782-ft. above sea level.

| | | | |
|-----------|-----|-----|-----|
| Latitude | 40° | 52' | 59" |
| Longitude | 97° | 18' | 19" |

Note: Latitude and longitude coordinates shown are based on the North American Datum of 1927 (NAD 27) as currently required by the Mass Media Bureau of the FCC.

Ownership: Citadel Communications Co. LLC (Group Owner).

Began Operation: August 12, 2002. Standard Definition. Station operating under Special Temporary Authority at 3.2-kw max. visual.

Represented (sales): Continental Television Sales.

Personnel:

Roger Moody, Vice President & General Manager.

Ken Maddox, Local Sales Manager.

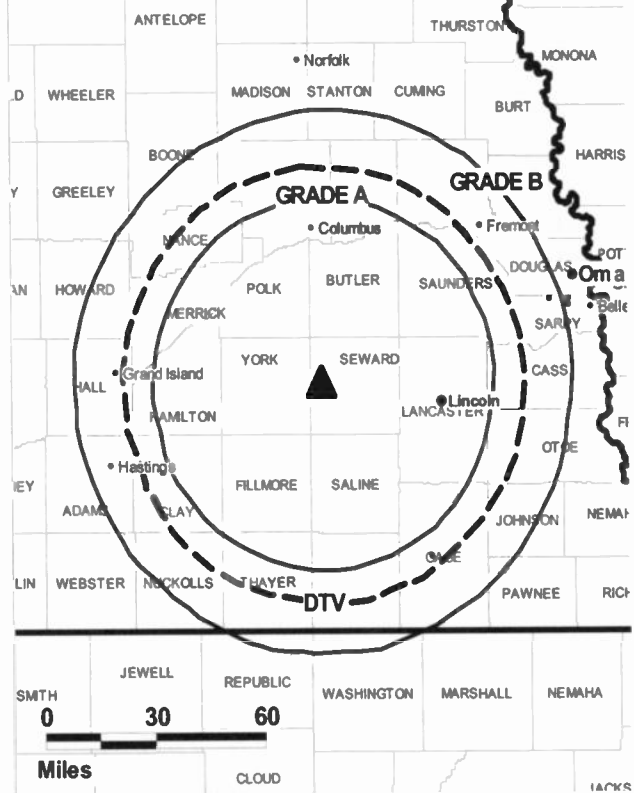
Mark Haggar, News Director.

Dan Ackerman, Chief Engineer.

Steve Anderson, Business Manager.

Jeff Swanson, Program Director.

KLKN-DT BMAPCDT-20060525ACC GRANTED: 6/26/2006



Dave Dwinell, Promotion Director.

Lenise Barber, Traffic Manager.

City of License: Lincoln. **Station DMA:** Lincoln & Hastings-Kearney, NE. **Rank:** 104.

Nielsen Data: Not available.

KOLN
Ch. 10
(Operates satellite KGIN, Grand Island)

Network Service: CBS.

Licensee: Gray Television Licensee Inc., 1750 K St. NW, Suite 1200, Washington, DC 20005.

Studio: 40th & W Sts., Lincoln, NE 68503.

Mailing Address: Box 30350, Lincoln, NE 68503.

Phone: 402-467-4321. **Fax:** 402-467-9210.

E-mail: info@kolnkgin.com

Web Site: http://www.kolnkgin.com

Technical Facilities: Channel No. 10 (192-198 MHz). Authorized power: 316-kw visual, 31.6-kw aural. Antenna: 1490-ft above av. terrain, 1500-ft. above ground, 3030-ft. above sea level.

Latitude 40° 48' 11"
 Longitude 97° 10' 52"

Holds CP for change to 1489-ft above av. terrain, 1465-ft. above ground, 2993-ft. above sea level; BPCT-20050315AFJ.

Digital Facilities: Channel No. 25 (536-542 MHz). Power: 679.8-kw max. visual. Antenna: 1322-ft above av. terrain, 1299-ft. above ground, 2828-ft. above sea level.

Latitude 40° 48' 11"
 Longitude 97° 10' 52"

Note: Latitude and longitude coordinates shown are based on the North American Datum of 1927 (NAD 27) as currently required by the Mass Media Bureau of the FCC.

Satellite Earth Stations: Transmitter RCA; Microdyne, 7-meter C-band; Prodelin, 5-meter Ku & C-band; Microdyne, 5-meter Ku & C-band; Standard Electronics, Microdyne receivers.

News Services: AP, U.S. Weather Bureau.

Ownership: Gray Television Inc. (Group Owner).

Began Operation: February 18, 1953. Sale to Fetzer Broadcasting Co. approved by FCC March 24, 1954; transfer to John Fetzer approved by FCC November 15, 1955 (Television Digest, Vol. 9:30, 34; 10:9, 13, 20). Sale to Gillett by Fetzer Communications Inc. approved by FCC October 29, 1985. Sale to Busse Broadcasting Corp. by Gillette Broadcasting approved by FCC July 31, 1987. Sale to present owner by Busse Broadcasting Corp. approved by FCC July 30, 1998 (Vol. 38:3).

Represented (sales): Continental Television Sales.

Represented (sales): TeleRep Inc.

Represented (legal): Wiley, Rein & Fielding.

Represented (engineering): Lohnes & Culver.

Personnel:

Frank Jonas, President & General Manager.

Kris Ryan, General & National Sales Manager.

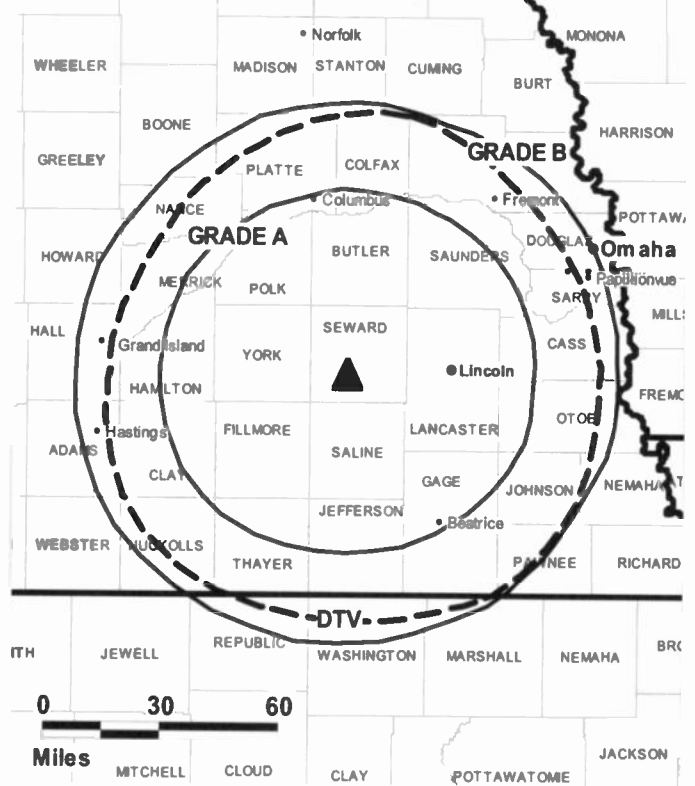
Marty Winters, Local Sales Manager.

Brent Haun, Chief Engineer & Operations Manager.

Randy Lube, News Director.

Charlie Peterson, Program, Promotion & Administration Manager.

KOLN BPCT-20050315AFJ GRANTED: 5/24/2006



© 2007 Warren Communications News

Lisa Guill, Production Supervisor.

Tish Gade-Jones, Controller.

Highest 30 Sec. Rate: \$2500.

City of License: Lincoln. **Station DMA:** Lincoln & Hastings-Kearney, NE. **Rank:** 104.

Circulation © 2006 Nielsen. Coverage based on Nielsen study.

| GrandTotal | Cable TV Households | Non-cable TV Households | Total TV Households |
|-----------------------------------|---------------------|-------------------------|---------------------|
| Estimated Station Totals * | 163,430 | 132,450 | 295,880 |
| Average Weekly Circulation (2006) | 103,080 | 52,993 | 156,073 |
| Average Daily Circulation (2006) | | | 87,078 |
| Station OMA Total | Cable TV Households | Non-cable TV Households | Total TV Households |
| Estimated Station Totals * | 110,450 | 89,240 | 199,690 |
| Average Weekly Circulation (2006) | 82,209 | 46,276 | 128,485 |
| Average Daily Circulation (2006) | | | 74,376 |
| Other OMA Total | Cable TV Households | Non-cable TV Households | Total TV Households |
| Estimated Station Totals * | 52,980 | 43,210 | 96,190 |
| Average Weekly Circulation (2006) | 20,871 | 6,717 | 27,588 |
| Average Daily Circulation (2006) | | | 12,702 |

*Estimated station totals are sums of the Nielsen TV and Cable TV household estimates for each county in which the station registers viewing of more than 5% as per the Nielsen Survey Methods.

KOLN-DT
Ch. 25

Network Service: MNT, CBS.

Licensee: Gray Television Licensee Inc., 1750 K St. NW, Suite 1200, Washington, DC 20005.

Studio: 40th & W Sts., Lincoln, NE 68503.

Mailing Address: Box 30350, Lincoln, NE 68503.

E-mail: info@kolnkgin.com

Web Site: http://www.kolnkgin.com

Technical Facilities: Channel No. 25 (536-542 MHz). Authorized power: 679.8-kw max. visual. Antenna: 1322-ft above av. terrain, 1299-ft. above ground, 2828-ft. above sea level.

| | | | |
|-----------|-----|-----|-----|
| Latitude | 40° | 48' | 11" |
| Longitude | 97° | 10' | 52" |

Note: Latitude and longitude coordinates shown are based on the North American Datum of 1927 (NAD 27) as currently required by the Mass Media Bureau of the FCC.

Ownership: Gray Television Inc. (Group Owner).

Began Operation: Station operating; no on-air date.

Represented (sales): Continental Television Sales.

Represented (legal): Wiley, Rein & Fielding.

Personnel:

Frank Jonas, President & General Manager.

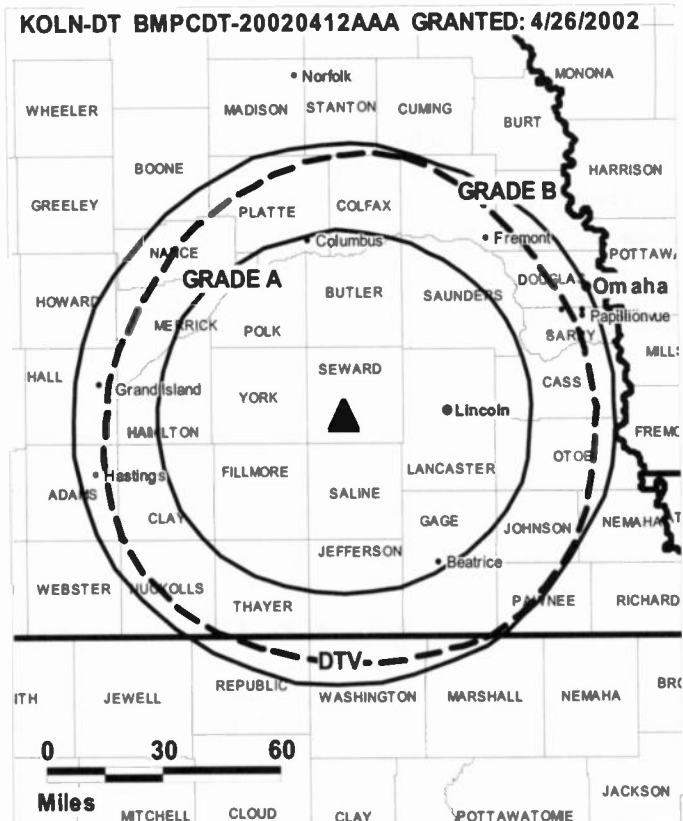
Kris Ryan, General & National Sales Manager.

Marty Winters, Local Sales Manager.

Brent Haun, Chief Engineer & Operations Manager.

Tish Gade-Jones, Controller.

Randy Lube, News Director.



© 2007 Warren Communications News

Charlie Peterson, Program, Promotion & Administration Manager.

Lisa Guill, Production Supervisor.

City of License: Lincoln. **Station DMA:** Lincoln & Hastings-Keamey, NE. **Rank:** 104.

Nielsen Data: Not available.

KSNK
Ch. 8
 (Satellite of KSNW, Wichita)

Network Service: NBC.

Licensee: Montecito Television License Corp. of Wichita, 559 San Ysidro Rd., Suite 1, Montecito, CA 93108.

Studio: U.S. Hwy. W. 36, Oberlin, KS 67749.

Mailing Address: Box 238, Oberlin, KS 67749.

Phone: 785-475-2248. **Fax:** 785-475-3944.

E-mail: soswald@ksn.com

Web Site: http://www.ksn.com

Technical Facilities: Channel No. 8 (180-186 MHz). Authorized power: 297.2-kw visual, 29.5-kw aural. Antenna: 710-ft above av. terrain, 677-ft. above ground, 3537-ft. above sea level.

Latitude 39° 49' 48"
 Longitude 100° 42' 04"

Transmitter: U.S. Hwy. 36 W, 9-mi. W of Oberlin.

Digital Facilities: Channel No. 12 (204-210 MHz). Power: 10.4-kw visual, aural. Antenna: 715-ft above av. terrain, 636-ft. above ground, 3503-ft. above sea level.

Latitude 39° 49' 48"
 Longitude 100° 42' 04"

FCC Digital File Number: B MPCDT-20020520AAI. Granted: November 07, 2003.

Note: Latitude and longitude coordinates shown are based on the North American Datum of 1927 (NAD 27) as currently required by the Mass Media Bureau of the FCC.

Satellite Earth Station: M/A-Corn, 4-meter; M/A-Corn receivers.

News Services: AP, KSN, Conus, CNN Newsource.

Ownership: Montecito Broadcast Group LLC (Group Owner).

Began Operation: October 16, 1959. Sale to present owner by Emmis Communications Corp. approved by FCC December 19, 2005.

Represented (sales): Continental Television Sales.

Represented (legal): Latham & Watkins.

Represented (engineering): duTreil, Lundin & Rackley Inc.

Personnel:

Shawn Oswald, Vice President & General Manager.

Oan Hogan, Local Sales Manager.

Becky Swan, National Sales Manager.

Todd Spessard, News Director.


Dave Rickels, Chief Engineer.

Georgianna Mattke, Business Manager.

Betty Erickson, Program Coordinator.

David Bell, Promotion Director.

KSNK BPCT-19820707KF GRANTED: 8/20/1982



© 2007 Warren Communications News

David Thornton, Production Director.

Rates: On request.

City of License: McCook. **Station DMA:** Wichita-Hutchinson, KS. **Rank:** 67.

Circulation © 2006 Nielsen. Coverage based on Nielsen study.

| GrandTotal | Cable TV Households | Non-cable TV Households | Total TV Households |
|-----------------------------------|---------------------|-------------------------|---------------------|
| Estimated Station Totals * | 11,720 | 3,640 | 15,360 |
| Average Weekly Circulation (2006) | 5,388 | 1,092 | 6,480 |
| Average Daily Circulation (2006) | | | 3,343 |
| Station DMA Total | Cable TV Households | Non-cable TV Households | Total TV Households |
| Estimated Station Totals * | 5,040 | 940 | 5,980 |
| Average Weekly Circulation (2006) | 2,399 | 534 | 2,933 |
| Average Daily Circulation (2006) | | | 1,375 |
| Other DMA Total | Cable TV Households | Non-cable TV Households | Total TV Households |
| Estimated Station Totals * | 6,680 | 2,700 | 9,380 |
| Average Weekly Circulation (2006) | 2,989 | 558 | 3,547 |
| Average Daily Circulation (2006) | | | 1,968 |

*Estimated station totals are sums of the Nielsen TV and Cable TV household estimates for each county in which the station registers viewing of more than 5% as per the Nielsen Survey Methods.

KSNK-DT
Ch. 12

Network Service: NBC.

Licensee: Montecito Television License Corp. of Wichita, 559 San Ysidro Rd., Suite 1, Montecito, CA 93108.

Studio: U.S. Hwy. W 36, Oberlin, KS 67749.

Mailing Address: Box 238, Oberlin, KS 67749.

Phone: 785-475-2248. **Fax:** 785-475-3944.

E-mail: soswald@ksn.com

Web Site: http://www.ksn.com

Technical Facilities: Channel No. 12 (204-210 MHz). Authorized power: 10.4-kw visual, aural. Antenna: 715-ft above av. terrain, 636-ft. above ground, 3503-ft. above sea level.

| | | | |
|-----------|------|-----|-----|
| Latitude | 39° | 49' | 48" |
| Longitude | 100° | 42' | 04" |

Note: Latitude and longitude coordinates shown are based on the North American Datum of 1927 (NAD 27) as currently required by the Mass Media Bureau of the FCC.

Ownership: Montecito Broadcast Group LLC (Group Owner).

Represented (legal): Latham & Watkins.

Personnel:

Shawn Oswald, Vice President & General Manager.

Dan Hogan, Local Sales Manager.

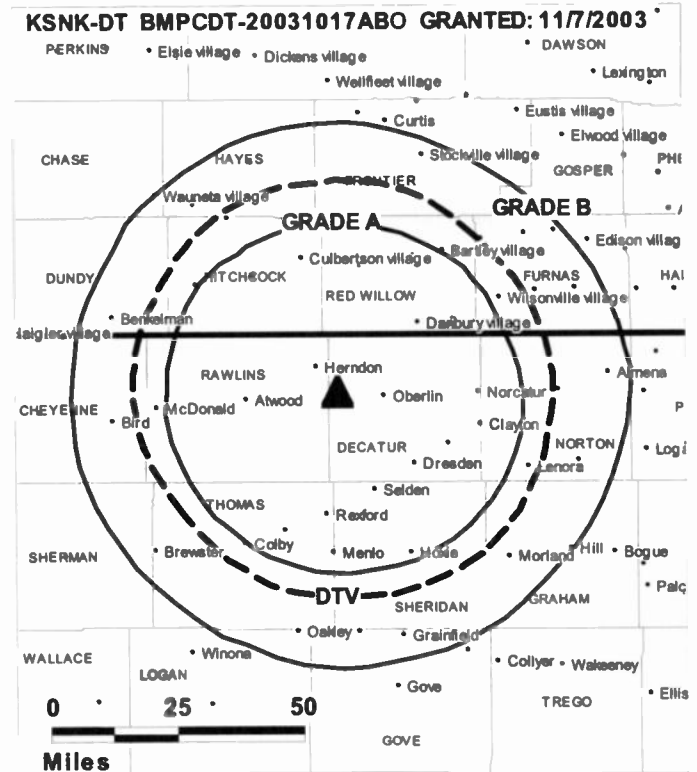
Becky Swan, National Sales Manager.

Todd Spessard, News Director.

Dave Rickels, Chief Engineer.

Georgianna Mattke, Business Manager.

Betty Erickson, Program Coordinator.



© 2007 Warren Communications News

David Bell, Promotion Director.

David Thornton, Production Director.

City of License: McCook. **Station DMA:** Wichita-Hutchinson, KS. **Rank:** 67.

Nielsen Data: Not available.

KNOP-DT

Ch. 22

Network Service: NBC.

Grantee: Hoak Media of Nebraska License LLC, 500 Crescent Court, Suite 220, Dallas, TX 75201.

Studio: 8020 N. Hwy 83, North Platte, NE 69101.

Mailing Address: Box 749, North Platte, NE 69101.

Phone: 308-532-2222. **Fax:** 308-532-9579.

E-mail: knop@knoptv.com

Web Site: http://www.knop.msncb.com

Technical Facilities: Channel No. 22 (518-524 MHz). Authorized power: 1000-kw max. visual. Antenna: 820-ft above av. terrain, 850-ft. above ground, 3419-ft. above sea level.

| | | | |
|-----------|------|-----|-----|
| Latitude | 41° | 12' | 13" |
| Longitude | 100° | 43' | 58" |

Note: Latitude and longitude coordinates shown are based on the North American Datum of 1927 (NAD 27) as currently required by the Mass Media Bureau of the FCC.

Ownership: Hoak Media LLC (Group Owner).

Began Operation: Station operating under Special Temporary Authority at 1.32-kw max. visual; no on-air date

Represented (legal): Akin, Gump, Strauss, Hauer & Feld LLP.

Represented (sales): Millennium Sales & Marketing.

Personnel:

Ulysses A. Carlini, Vice President & General Manager.

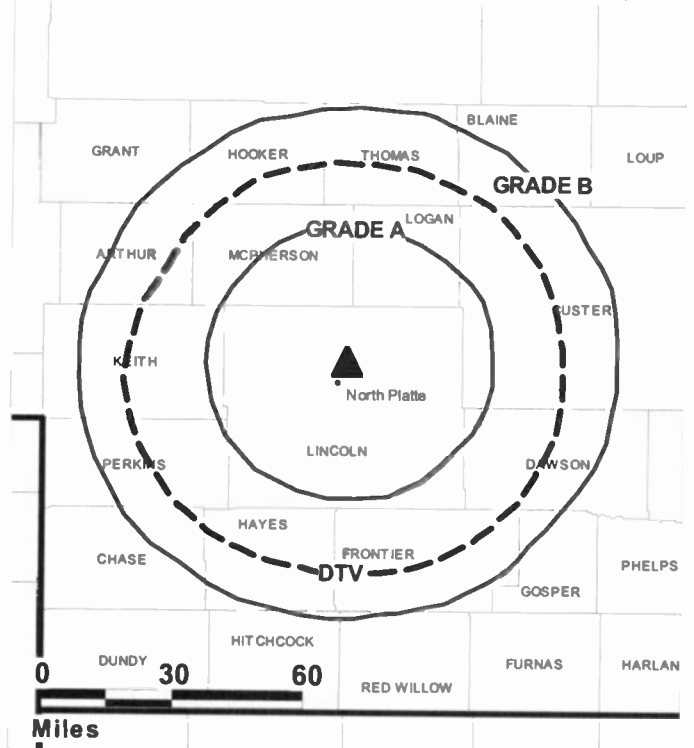
Lewys Carlini, General Sales Manager.

Darlene Wheeler, Local Sales Manager.

Jacque Harms, News Director.

Mike McNeil, Chief Engineer.

KNOP-DT BPCDT-19991101AJA GRANTED: 4/24/2001



© 2007 Warren Communications News

Gregg Hoover, Program & Promotion Director.

Joe Swift, Sports Director.

City of License: North Platte. **Station DMA:** North Platte, NE. **Rank:** 209.

Nielsen Data: Not available.

KNOP-TV
Ch. 2

Network Service: NBC.

Licensee: Hoak Media of Nebraska License LLC, 500 Crescent Court, Suite 220, Dallas, TX 75201.

Studio: 8020 N. Hwy. 83, North Platte, NE 69101.

Mailing Address: Box 749, North Platte, NE 69101.

Phone: 308-532-2222. **Fax:** 308-532-9579.

E-mail: knop@knoptv.com

Web Site: http://www.knop.msncb.com

Technical Facilities: Channel No. 2 (54-60 MHz). Authorized power: 100-kw visual, 15-kw aural. Antenna: 630-ft above av. terrain, 609-ft. above ground, 3621-ft. above sea level.

Latitude 41° 12' 13"
Longitude 100° 43' 58"

Transmitter: 4.7-mi. NNE of center of town.

Digital Facilities: Channel No. 22 (518-524 MHz). Power: 1000-kw max. visual. Antenna: 820-ft above av. terrain, 850-ft. above ground, 3419-ft. above sea level.

Latitude 41° 12' 13"
Longitude 100° 43' 58"

FCC Digital File Number: BPCDT-19991101AJA. Granted: April 24, 2001.

Note: Latitude and longitude coordinates shown are based on the North American Datum of 1927 (NAD 27) as currently required by the Mass Media Bureau of the FCC.

News Service: AP.

Ownership: Hoak Media LLC (Group Owner).

Began Operation: December 15, 1958. Sale to present owner by Shively Communications approved by FCC November 7, 2005. Sale to Shively Communications by group headed by Fred E. Shrake & Mac Smock approved by FCC June 16, 1967.

Represented (legal): Akin, Gump, Strauss, Hauer & Feld LLP.

Represented (sales): Millennium Sales & Marketing.

Represented (engineering): Denny & Associates PC.

Personnel:

Ulysses A. Carlini, Vice President & General Manager.

Lewys Carlini, General Sales Manager.

Darlene Wheeler, Local Sales Manager.

Jacque Harms, News Director.

Mike McNeil, Chief Engineer.

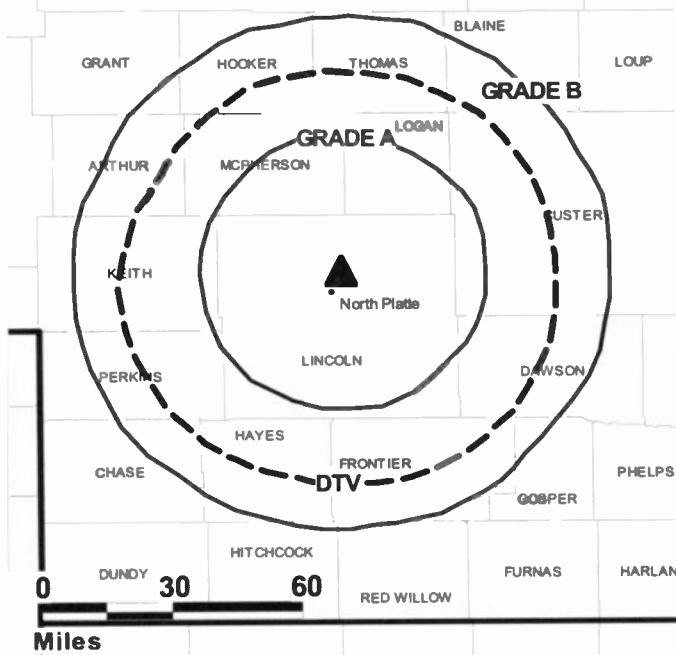
Gregg Hoover, Program & Promotion Director.

Joe Swift, Sports Director.

Rates: On request.

KNOP-TV BMPCT-5042 GRANTED: 5/2/1958

ROCK



© 2007 Warren Communications News

City of License: North Platte. **Station DMA:** North Platte, NE. **Rank:** 209.

Circulation © 2006 Nielsen. Coverage based on Nielsen study.

| GrandTotal | Cable TV Households | Non-cable TV Households | Total TV Households |
|-----------------------------------|---------------------|-------------------------|---------------------|
| Estimated Station Totals * | 18,240 | 16,300 | 34,540 |
| Average Weekly Circulation (2006) | 11,128 | 4,676 | 15,804 |
| Average Daily Circulation (2006) | | | 9,723 |
| Station OMA Total | Cable TV Households | Non-cable TV Households | Total TV Households |
| Estimated Station Totals * | 9,950 | 4,680 | 14,630 |
| Average Weekly Circulation (2006) | 7,815 | 2,932 | 10,747 |
| Average Daily Circulation (2006) | | | 7,368 |
| Other OMA Total | Cable TV Households | Non-cable TV Households | Total TV Households |
| Estimated Station Totals * | 8,290 | 11,620 | 19,910 |
| Average Weekly Circulation (2006) | 3,313 | 1,744 | 5,057 |
| Average Daily Circulation (2006) | | | 2,355 |

*Estimated station totals are sums of the Nielsen TV and Cable TV household estimates for each county in which the station registers viewing of more than 5% as per the Nielsen Survey Methods.

KETV
Ch. 7

Network Service: ABC.

Licensee: KETV Hearst-Argyle Television Inc., 888 7th Ave., New York, NY 10106.

Studio: 2665 Douglas St., Omaha, NE 68131.

Mailing Address: 2665 Douglas St., Omaha, NE 68131.

Phone: 402-345-7777. **Fax:** 402-978-8922.

E-mail: wbehrens@hearst.com

Web Site: http://www.theomahachannel.com

Technical Facilities: Channel No. 7 (174-180 MHz). Authorized power: 316-kw visual, aural. Antenna: 1373-ft above av. terrain, 1330-ft. above ground, 2492-ft. above sea level.

Latitude 41° 18' 32"
Longitude 96° 01' 33"

Digital Facilities: Channel No. 20 (506-512 MHz). Power: 700-kw max. visual. Antenna: 1299-ft above av. terrain, 1266-ft. above ground, 2428-ft. above sea level.

Latitude 41° 18' 32"
Longitude 96° 01' 33"

FCC Digital File Number: BPCDT-970617KF. Granted: May 28, 2004.

Note: Latitude and longitude coordinates shown are based on the North American Datum of 1927 (NAD 27) as currently required by the Mass Media Bureau of the FCC.

Multichannel TV Sound: Stereo only.

Satellite Earth Stations: Transmitter Harris; Andrew, 6-meter Ku & C-band; Andrew, 7.3-meter C-band; M/A-Corn, 3-meter Ku-band; BMS, 6-meter C-band; M/A-Corn, Avantek receivers.

News Services: ABC NewsOne, UPI, Conus, AP.

Ownership: Hearst-Argyle Television Inc. (Group Owner).

Began Operation: September 17, 1957. Sale to present owner by Pulitzer Publishing Co. approved by FCC November 24, 1998 (Television Digest, Vol. 38:22, 48). Sale to Pulitzer Publishing Co. by Peter Kiewit Sons' Inc. (publisher of Omaha World-Herald) approved by FCC February 26, 1976 (Vol. 15:45). Sale of newspaper and TV station began with transfer of newspaper and 45% of KETV in 1962 and was completed the following year when transfer of the remaining 55% of KETV was approved by FCC June 11, 1963 (Vol. 2:45, 3:23).

Represented (engineering):

Represented (sales): Eagle Television Sales.

Represented (legal): Brooks, Pierce, McLendon, Humphrey & Leonard LLP.

Personnel:

Joel Vilmenay, General Manager.

Jerry Olson, Operations Manager.

Brian Sather, General Sales Manager.

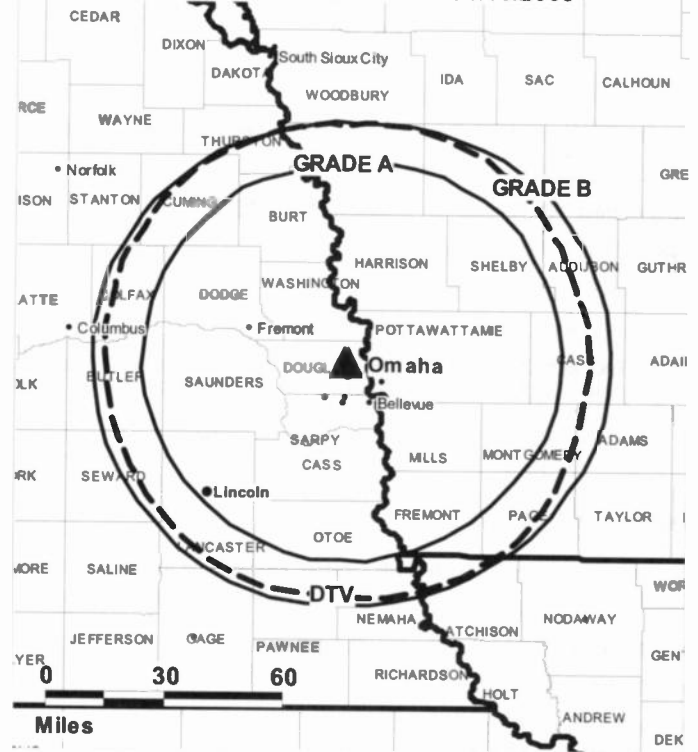
Larry Forsgren, Local Sales Manager.

Rose Ann Shannon, News Director.

Warren Behrens, Chief Engineer.

Rebecca Addison, Business Manager.

KETV BPCDT-20040325ABL GRANTED: 1/10/2005



© 2007 Warren Communications News

Paul Tranisi, Promotion Director.

Highest 30 Sec. Rate: \$5000.

City of License: Omaha. **Station DMA:** Omaha, NE. **Rank:** 75.

Circulation © 2006 Nielsen. Coverage based on Nielsen study.

| GrandTotal | Cable TV Households | Non-cable TV Households | Total TV Households |
|-----------------------------------|---------------------|-------------------------|---------------------|
| Estimated Station Totals * | 414,660 | 137,890 | 552,550 |
| Average Weekly Circulation (2006) | 270,971 | 81,148 | 352,119 |
| Average Daily Circulation (2006) | | | 175,807 |
| Station OMA Total | Cable TV Households | Non-cable TV Households | Total TV Households |
| Estimated Station Totals * | 293,630 | 104,320 | 397,950 |
| Average Weekly Circulation (2006) | 220,315 | 74,455 | 294,770 |
| Average Daily Circulation (2006) | | | 155,660 |
| Other OMA Total | Cable TV Households | Non-cable TV Households | Total TV Households |
| Estimated Station Totals * | 121,030 | 33,570 | 154,600 |
| Average Weekly Circulation (2006) | 50,656 | 6,693 | 57,349 |
| Average Daily Circulation (2006) | | | 20,147 |

*Estimated station totals are sums of the Nielsen TV and Cable TV household estimates for each county in which the station registers viewing of more than 5% as per the Nielsen Survey Methods.

KETV-DT
Ch. 20

Network Service: ABC.

Licensee: KETV Hearst-Argyle Television Inc., 888 7th Ave., New York, NY 10106.

Studio: 2665 Douglas St., Omaha, NE 69131-2699.

Mailing Address: 2665 Douglas St., Omaha, NE 69131-2699.

Phone: 402-345-7777. **Fax:** 402-978-8922.

E-mail: wbehrens@hearst.com

Web Site: <http://www.theomahachannel.com>

Technical Facilities: Channel No. 20 (506-512 MHz). Authorized power: 700-kw max. visual. Antenna: 1299-ft above av. terrain, 1266-ft. above ground, 2428-ft. above sea level.

| | | | |
|-----------|-----|-----|-----|
| Latitude | 41° | 18' | 32" |
| Longitude | 96° | 01' | 33" |

Transmitter: 5200 N. 72nd St.

Note: Latitude and longitude coordinates shown are based on the North American Datum of 1927 (NAD 27) as currently required by the Mass Media Bureau of the FCC.

Ownership: Hearst-Argyle Television Inc. (Group Owner).

Began Operation: May 1, 2002.

Represented (sales): Eagle Television Sales.

Represented (legal): Brooks, Pierce, McLendon, Humphrey & Leonard LLP.

Represented (engineering): John F. X. Browne & Associates PC.

Personnel:

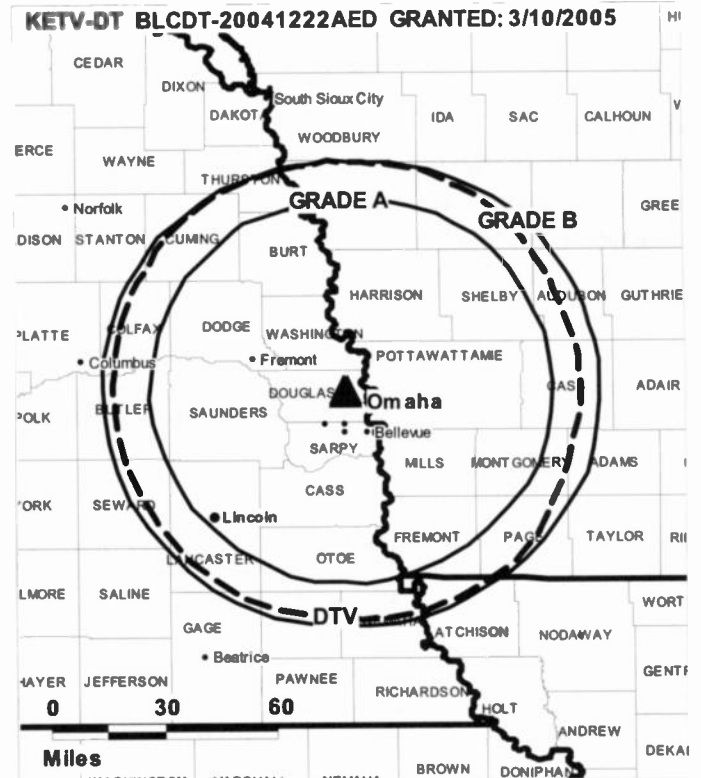
Joel Vilmenay, General Manager.

Jerry Olson, Operations Manager.

Brian Sather, General Sales Manager.

Larry Forsgren, Local Sales Manager.

Rose Ann Shannon, News Director.



© 2007 Warren Communications News

Warren Behrens, Chief Engineer.

Rebecca Addison, Business Manager.

Paul Trantsi, Promotion Director.

City of License: Omaha. **Station OMA:** Omaha, NE. **Rank:** 75.

Nielsen Data: Not available.

KMTV
Ch. 3

Network Service: CBS.

Licensee: Emmis Television License LLC, One Emmis Circle, 40 Monument Circle, Suite 700, Indianapolis, In 46204.

Studio: 10714 Mockingbird Dr., Omaha, NE 68127.

Mailing Address: 10714 Mockingbird Dr., Omaha, NE 68127.

Phone: 402-592-3333. **Fax:** 402-597-7698.

E-mail: intouch@kmtv3.com

Web Site: http://www.kmtv3.com

Technical Facilities: Channel No. 3 (60-66 MHz). Authorized power: 100-kw visual, 20-kw aural. Antenna: 1370-ft above av. terrain, 1345-ft. above ground, 2549-ft. above sea level.

Latitude 41° 18' 25"
Longitude 96° 01' 37"

Transmitter: 5400 N. 72nd St.

Digital Facilities: Channel No. 45 (656-662 MHz). Power: 1000-kw max. visual. Antenna: 1396-ft above av. terrain, 1318-ft. above ground, 2520-ft. above sea level.

Latitude 41° 18' 24.6"
Longitude 96° 01' 36.6"

FCC Digital File Number: BPCDT-19991026ABT. Granted: October 31, 2000.

Note: Latitude and longitude coordinates shown are based on the North American Datum of 1927 (NAD 27) as currently required by the Mass Media Bureau of the FCC.

Multichannel TV Sound: Stereo only.

Satellite Earth Stations: Transmitter RCA; Scientific-Atlanta, 7-meter C-band; Harris, 3-meter C-band; AFC, 3.7-meter Ku-band; Scientific-Atlanta, 4.6-meter C-band; Andrew, 4.6-meter Ku-band; Scientific-Atlanta, M/A-Corn, Harris, DX Communications receivers.

News Services: AP, CBS Newspath.

Ownership: Emmis Communications Corp. (Group Owner).

Began Operation: September 1, 1949. Sale to Lee Enterprises Inc. by May Broadcasting Co. approved by FCC November 7, 1986. Sale to present owner by Lee Enterprises Inc. approved by FCC September 27, 2000. Sale to Journal Broadcast Corp. denied by FCC due to its radio holdings in Omaha market. Journal is operating station under LMA until in compliance with FCC regulations.

Represented (sales): Continental Television Sales.

Represented (legal): Wiley, Rein & Fielding.

Represented (engineering): David Steel & Associates Inc.

Personnel:

Steve Wexler, General Manager.

Eric Hanneman, Sales Director.

Dan Hoffman, Local Sales Manager.

Jlm Nelson, National Sales Manager.

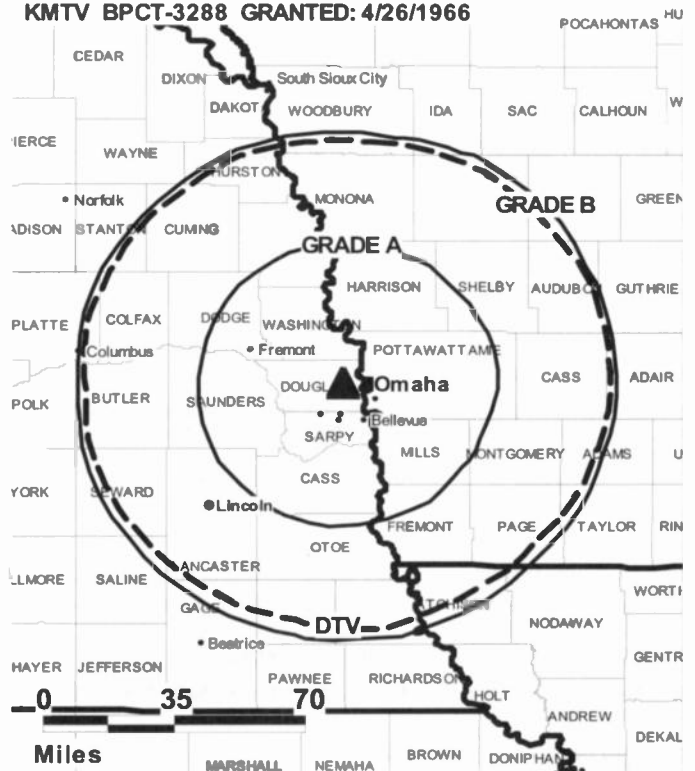
Ken Dudzik, News Director.

Scot Krayenhagen, Broadcast Operations Director.

Dennis Waggoner, Business Manager.

Kelly Orr, Marketing Manager.

KMTV BPCT-3288 GRANTED: 4/26/1966



© 2007 Warren Communications News

Tim Tschudin, Creative Services Director.

Conie McCully, Traffic Manager.

Paula Gustin, Executive Assistant & Human Resources Administrator.

Highest 30 Sec. Rate: \$1500.

City of License: Omaha. Station DMA: Omaha, NE. Rank: 75.

Circulation © 2006 Nielsen. Coverage based on Nielsen study.

| GrandTotal | Cable TV Households | Non-cable TV Households | Total TV Households |
|-----------------------------------|---------------------|-------------------------|---------------------|
| Estimated Station Totals * | 399,440 | 149,760 | 549,200 |
| Average Weekly Circulation (2006) | 229,257 | 75,126 | 304,383 |
| Average Daily Circulation (2006) | | | 138,818 |
| Station OMA Total | Cable TV Households | Non-cable TV Households | Total TV Households |
| Estimated Station Totals * | 293,630 | 104,320 | 397,950 |
| Average Weekly Circulation (2006) | 192,383 | 70,110 | 262,493 |
| Average Daily Circulation (2006) | | | 126,278 |
| Other OMA Total | Cable TV Households | Non-cable TV Households | Total TV Households |
| Estimated Station Totals * | 105,810 | 45,440 | 151,250 |
| Average Weekly Circulation (2006) | 36,874 | 5,016 | 41,890 |
| Average Daily Circulation (2006) | | | 12,540 |

*Estimated station totals are sums of the Nielsen TV and Cable TV household estimates for each county in which the station registers viewing of more than 5% as per the Nielsen Survey Methods.

KMTV-DT
Ch. 45

Network Service: CBS.

Grantee: Emmis Television License LLC, 3500 W. Olive Ave., Suite 1450, Burbank, CA 91505.

Studio: 10714 Mockingbird Dr., Omaha, NE 68127.

Mailing Address: 10714 Mockingbird Dr., Omaha, NE 68127.

Phone: 402-592-3333. **Fax:** 402-597-7698.

E-mail: intouch@kmtv3.com

Web Site: http://www.kmtv3.com

Technical Facilities: Channel No. 45 (656-662 MHz). Authorized power: 1000-kw max. visual. Antenna: 1396-ft above av. terrain, 1318-ft. above ground, 2520-ft. above sea level.

| | | | |
|-----------|-----|-----|-------|
| Latitude | 41° | 18' | 24.6" |
| Longitude | 96° | 01' | 36.6" |

Note: Latitude and longitude coordinates shown are based on the North American Datum of 1927 (NAD 27) as currently required by the Mass Media Bureau of the FCC.

Ownership: Emmis Communications Corp. (Group Owner).

Began Operation: Station operating under Special Temporary Authority at 700-kw max. visual; no on-air date

Represented (legal): Wiley, Rein & Fielding.

Represented (sales): Continental Television Sales.

Personnel:

Steve Wexler, General Manager.

Eric Hanneman, Sales Director.

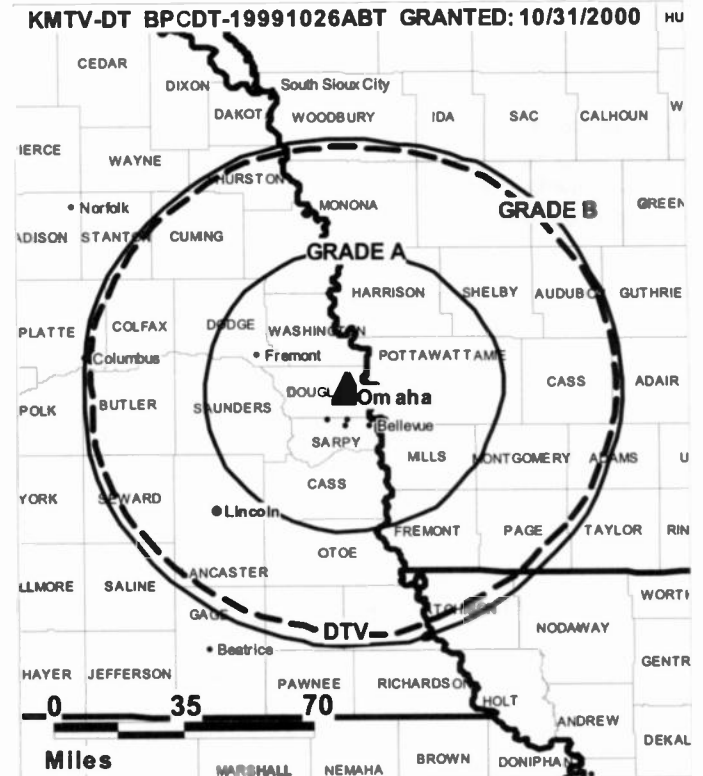
Oan Hoffman, Local Sales Manager.

Jim Nelson, National Sales Manager.

Ken Dudzik, Sales Director.

Scot Krayenhagen, Broadcast Operations Director.

Dennis Waggoner, Business Manager.



© 2007 Warren Communications News

Kelly Orr, Marketing Manager.

Tim Tschudin, Creative Services Director.

Conie McCully, Traffic Manager.

Paula Gustin, Executive Assistant & Human Resources Administrator.

City of License: Omaha. **Station DMA:** Omaha, NE. **Rank:** 75.

Nielsen Data: Not available.

KPTM
Ch. 42

Network Service: FOX.

Licensee: KPTM (TV) License LLC, 500 S. Chinowth Rd., Visalia, CA 93277.

Studio: 4625 Famam St., Omaha, NE 68132.

Mailing Address: 4625 Famam St., Omaha, NE 68132.

Phone: 402-558-4200. **Fax:** 402-554-4290.

E-mail: news42@kptm.com

Web Site: http://www.kptm.com

Technical Facilities: Channel No. 42 (638-644 MHz). Authorized power: 4800-kw max. visual, aural. Antenna: 1558-ft above av. terrain, 1484-ft. above ground, 2697-ft. above sea level.

Latitude 41° 04' 14"
Longitude 96° 13' 33"

Digital Facilities: Channel No. 43 (644-650 MHz). Power: 700-kw max. visual, aural. Antenna: 1558-ft above av. terrain, 1484-ft. above ground, 2697-ft. above sea level.

Latitude 41° 04' 14"
Longitude 96° 13' 33"

FCC Digital File Number: BPCDT-19991101AGZ. Granted: July 05, 2005.

Note: Latitude and longitude coordinates shown are based on the North American Datum of 1927 (NAD 27) as currently required by the Mass Media Bureau of the FCC.

Multichannel TV Sound: Stereo and separate audio program.

Satellite Earth Stations: Transmitter Cornark; Harris, 6.1-meter C-band; AFC, 3.6-meter Ku-band; M/A-Com, Harris receivers.

LMA: Local marketing agreement with KXVO (W), Omaha.

Ownership: Pappas Telecasting Companies (Group Owner).

Began Operation: April 6, 1986.

Represented (sales): TeleRep Inc.

Represented (legal): Paul, Hastings, Janofsky & Walker LLP.

Represented (engineering): Smith & Fisher.

Personnel:

John Carpenter, Executive Vice President & Chief Executive Officer.

Randy Oswald, General Manager.

Donna Ridgley, Promotion Manager.

Rick Creager, Production Manager.

Shannon McIntosh, Traffic Manager.

Darrin T. McDonald, General Sales Manager.

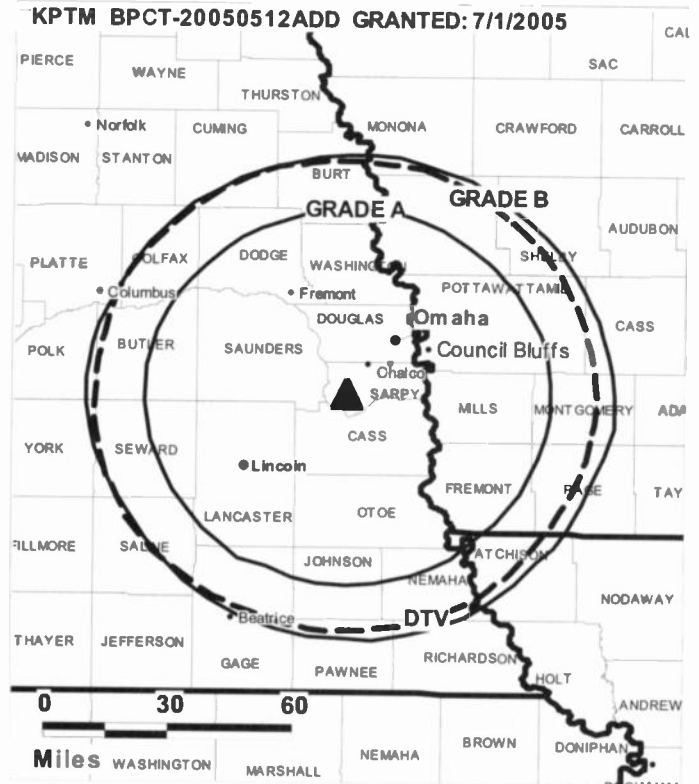
Ed Zachary, Local Sales Manager.

Shane Beardstee, National Sales Manager.

Doug Crary, News Director.

Dan Sommers, Chief Engineer.

Patty Moore, Business Manager.



© 2007 Warren Communications News

Darlene Goldsberry, Program Manager.

Highest 30 Sec. Rate: \$2300.

City of License: Omaha. **Station DMA:** Omaha, NE. **Rank:** 75.

Circulation © 2006 Nielsen. Coverage based on Nielsen study.

| GrandTotal | Cable TV Households | Non-cable TV Households | Total TV Households |
|-----------------------------------|---------------------|-------------------------|---------------------|
| Estimated Station Totals * | 413,470 | 158,390 | 571,860 |
| Average Weekly Circulation (2006) | 208,633 | 60,742 | 269,375 |
| Average Daily Circulation (2006) | | | 96,967 |
| Station OMA Total | Cable TV Households | Non-cable TV Households | Total TV Households |
| Estimated Station Totals * | 293,630 | 104,320 | 397,950 |
| Average Weekly Circulation (2006) | 155,762 | 49,780 | 205,542 |
| Average Daily Circulation (2006) | | | 76,254 |
| Other OMA Total | Cable TV Households | Non-cable TV Households | Total TV Households |
| Estimated Station Totals * | 119,840 | 54,070 | 173,910 |
| Average Weekly Circulation (2006) | 52,871 | 10,962 | 63,833 |
| Average Daily Circulation (2006) | | | 20,713 |

*Estimated station totals are sums of the Nielsen TV and Cable TV household estimates for each county in which the station registers viewing of more than 5% as per the Nielsen Survey Methods.

KPTM-DT
Ch. 43

Network Service: MNT, FDX.

Licensee: KPTM (TV) License LLC, 500 S. Chinowth Rd., Visalia, CA 93277.

Studio: 4625 Farnam St., Omaha, NE 68132.

Mailing Address: 4625 Farnam St., Omaha, NE 68132.

Phone: 402-558-4200. **Fax:** 402-554-4290.

E-mail: news42@kptm.com

Web Site: <http://www.kptm.com>

Technical Facilities: Channel No. 43 (644-650 MHz). Authorized power: 700-kw max. visual, aural. Antenna: 1558-ft above av. terrain, 1484-ft. above ground, 2697-ft. above sea level.

| | | | |
|-----------|-----|-----|-----|
| Latitude | 41° | 04' | 14" |
| Longitude | 96° | 13' | 33" |

Note: Latitude and longitude coordinates shown are based on the North American Datum of 1927 (NAD 27) as currently required by the Mass Media Bureau of the FCC.

Ownership: Pappas Telecasting Companies (Group Owner).

Began Operation: Station operating; no on-air date

Represented (legal): Paul, Hastings, Janofsky & Walker LLP.

Represented (sales): TeleRep Inc.

Personnel:

John Carpenter, Executive Vice President & Chief Executive Officer.

Randy Oswald, General Manager.

Donna Ridgley, Promotion Director.

Rick Creager, Production Manager.

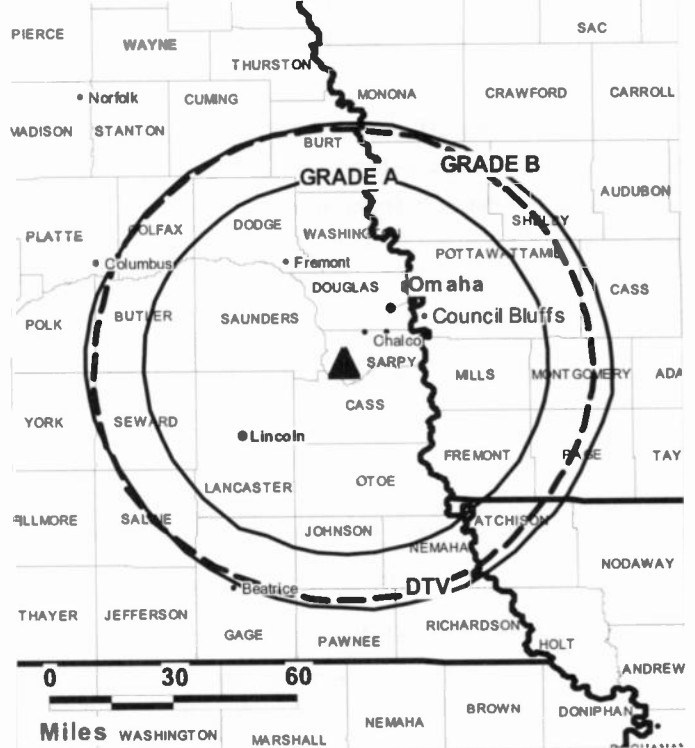
Shannon McIntosh, Traffic Manager.

Darrin T. McDonald, General Sales Manager.

Ed Zachary, Local Sales Manager.

Shane Beardslee, National Sales Manager.

KPTM-DT BMPCDT-20050512AAAY GRANTED: 7/5/2005



© 2007 Warren Communications News

Doug Crary, News Director.

Dan Sommers, Chief Engineer.

Patty Moore, Business Manager.

Darlene Goldsberry, Program Manager.

City of License: Omaha. **Station DMA:** Omaha, NE. **Rank:** 75.

Nielsen Data: Not available.

KXVO
Ch. 15

Network Service: CW.

Licensee: Mitts Telecasting Co., 205 S. West St., Suite A, Visalia, CA 93291.

Studio: 4625 Famam St., Omaha, NE 68132.

Mailing Address: 4625 Famam St., Omaha, NE 68132.

Phone: 402-554-1500. **Fax:** 402-551-1515.

Web Site: <http://www.kxvo.com>

Technical Facilities: Channel No. 15 (476-482 MHz). Authorized power: 5000-kw max. visual, aural. Antenna: 1486-ft above av. terrain, 1407-ft. above ground, 2618-ft. above sea level.

Latitude 41° 04' 14"
Longitude 96° 13' 33"

Digital Facilities: Channel No. 38 (614-620 MHz). Power: 490-kw max. visual, aural. Antenna: 1558-ft above av. terrain, 1484-ft. above ground, 2697-ft. above sea level.

Latitude 41° 04' 16"
Longitude 96° 13' 31"

FCC Digital File Number: BPCDT-19991029ADQ. **Granted:** July 17, 2006.

Note: Latitude and longitude coordinates shown are based on the North American Datum of 1927 (NAD 27) as currently required by the Mass Media Bureau of the FCC.

LMA: Local marketing agreement with KPTM (F), Omaha.

Ownership: Mitts Telecasting Co. (Group Owner).

Began Operation: June 10, 1995.

Represented (legal): Dow, Lohnes & Albertson PLLC.

Personnel:

John F. Carpenter, Executive Vice President & Chief Executive Officer.

Darren McDonald, Vice President & General Sales Manager.

Randy Oswald, General Manager.

Donna Ridgley, Promotion & Creative Services Director.

Rick Creager, Production Manager.

Shannon McIntosh, Traffic Manager.

Ed Zachary, Local Sales Manager.

Shane Beardslee, National Sales Manager.

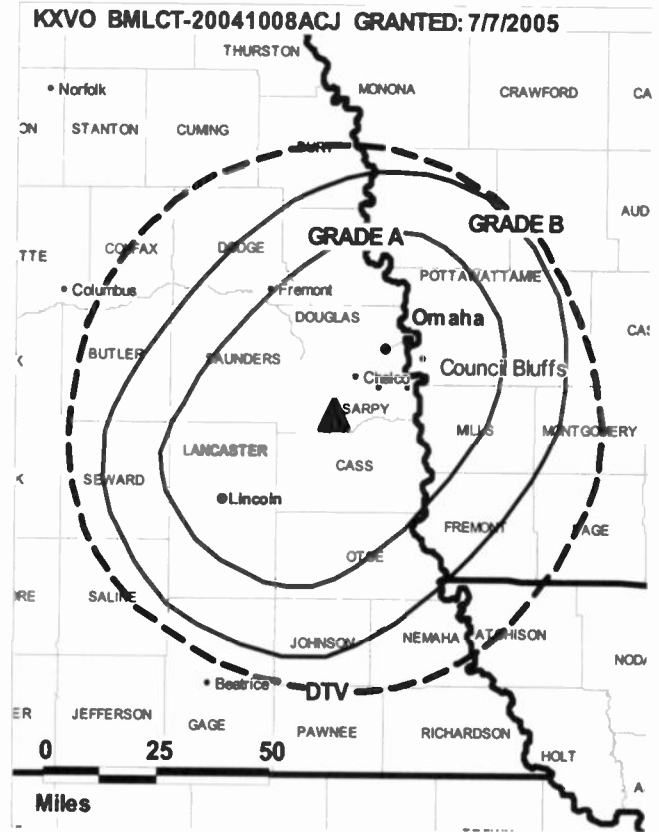
Richard Graham, Chief Engineer.

Patty Moore, Business Manager.

Dariene Goldsberry, Program Manager.

Rates: On request.

City of License: Omaha. **Station DMA:** Omaha, NE. **Rank:** 75.



© 2007 Warren Communications News

Circulation © 2006 Nielsen. Coverage based on Nielsen study.

| Grand Total | Cable TV Households | Non-cable TV Households | Total TV Households |
|-----------------------------------|---------------------|-------------------------|---------------------|
| Estimated Station Totals * | 387,000 | 146,690 | 533,690 |
| Average Weekly Circulation (2006) | 100,271 | 39,236 | 139,507 |
| Average Daily Circulation (2006) | | | 42,762 |
| Station OMA Total | Cable TV Households | Non-cable TV Households | Total TV Households |
| Estimated Station Totals * | 292,680 | 104,320 | 397,000 |
| Average Weekly Circulation (2006) | 77,497 | 31,819 | 109,316 |
| Average Daily Circulation (2006) | | | 34,232 |
| Other OMA Total | Cable TV Households | Non-cable TV Households | Total TV Households |
| Estimated Station Totals * | 94,320 | 42,370 | 136,690 |
| Average Weekly Circulation (2006) | 22,774 | 7,417 | 30,191 |
| Average Daily Circulation (2006) | | | 8,530 |

*Estimated station totals are sums of the Nielsen TV and Cable TV household estimates for each county in which the station registers viewing of more than 5% as per the Nielsen Survey Methods.

KXVO-DT
Ch. 38

Network Service: CW.

Grantee: Mitts Telecasting Co., 205 S. West St., Suite A, Visalia, CA 93291.

Studio: 4625 Famam St., Omaha, NE 68132-3222.

Mailing Address: 4625 Famam St., Omaha, NE 68132-3222.

Phone: 402-554-1500. **Fax:** 402-551-1515.

Web Site: <http://www.kxvo.com>

Technical Facilities: Channel No. 38 (614-620 MHz). Authorized power: 490-kw max. visual, aural. Antenna: 1558-ft above av. terrain, 1484-ft. above ground, 2697-ft. above sea level.

| | | | |
|-----------|-----|-----|-----|
| Latitude | 41° | 04' | 16" |
| Longitude | 96° | 13' | 31" |

Note: Latitude and longitude coordinates shown are based on the North American Datum of 1927 (NAD 27) as currently required by the Mass Media Bureau of the FCC.

Ownership: Mitts Telecasting Co. (Group Owner).

Began Operation: March 7, 2002. Standard Definition. Station operating under Special Temporary Authority at 16.8-kw max. visual.

Represented (legal): Bryan Cave LLP.

Personnel:

John Carpenter, Executive Vice President & Chief Executive Officer.

Darren McDonald, Vice President & General Sales Manager.

Randy Oswald, General Manager.

Donna Ridgley, Promotion & Creative Services Director.

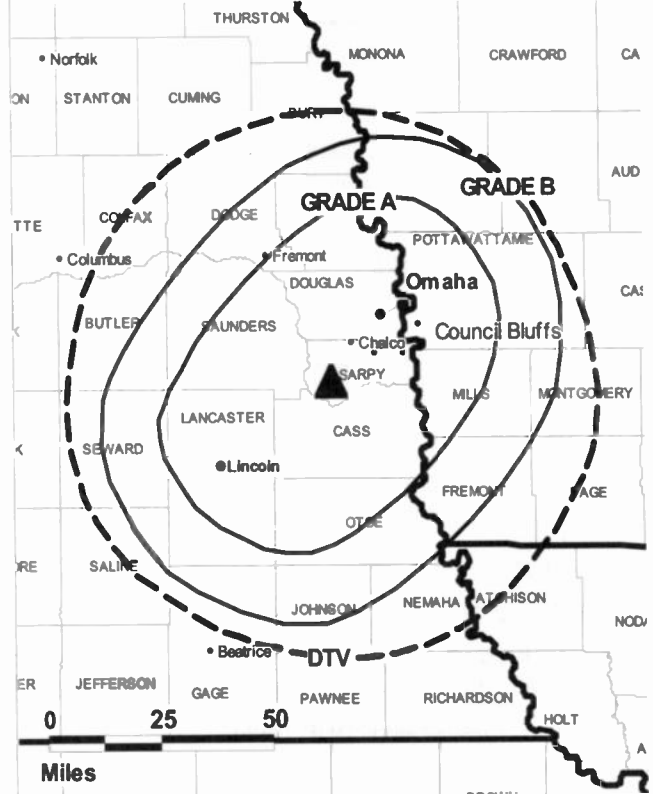
Rich Creager, Production Manager.

Shannon McIntosh, Traffic Manager.

Ed Zachary, Local Sales Manager.

Shane Beardslee, National Sales Manager.

KXVO-DT BMPCDT-20040618AAW GRANTED: 7/17/2006



© 2007 Warren Communications News

Richard Graham, Chief Engineer.

Patty Moore, Business Manager.

Darlene Goldsberry, Program Manager.

City of License: Omaha. **Station DMA:** Omaha, NE. **Rank:** 75.

Nielsen Data: Not available.

WOWT-DT
Ch. 22

Network Service: MNT, NBC.

Licensee: Gray Television Licensee Inc., 1750 K St. NW, Suite 1200, Washington, DC 20005.

Studio: 3501 Farnam St., Omaha, NE 68131.

Mailing Address: 3501 Farnam St., Omaha, NE 68131-3356.

Phone: 402-346-6666. **Fax:** 402-233-7880.

E-mail: sixonline@wowt.com

Web Site: http://www.wowt.com

Technical Facilities: Channel No. 22 (518-524 MHz). Authorized power: 1000-kw max. visual, aural. Antenna: 1306-ft above av. terrain, 1240-ft. above ground, 2433-ft. above sea level.

| | | | |
|-----------|-----|-----|-----|
| Latitude | 41° | 18' | 40" |
| Longitude | 96° | 01' | 37" |

Note: Latitude and longitude coordinates shown are based on the North American Datum of 1927 (NAD 27) as currently required by the Mass Media Bureau of the FCC.

Ownership: Gray Television Inc. (Group Owner).

Began Operation: Station operating; no on-air date

Represented (legal): Wiley, Rein & Fielding.

Represented (sales): Continental Television Sales.

Personnel:

Frank Jonas, General Manager.

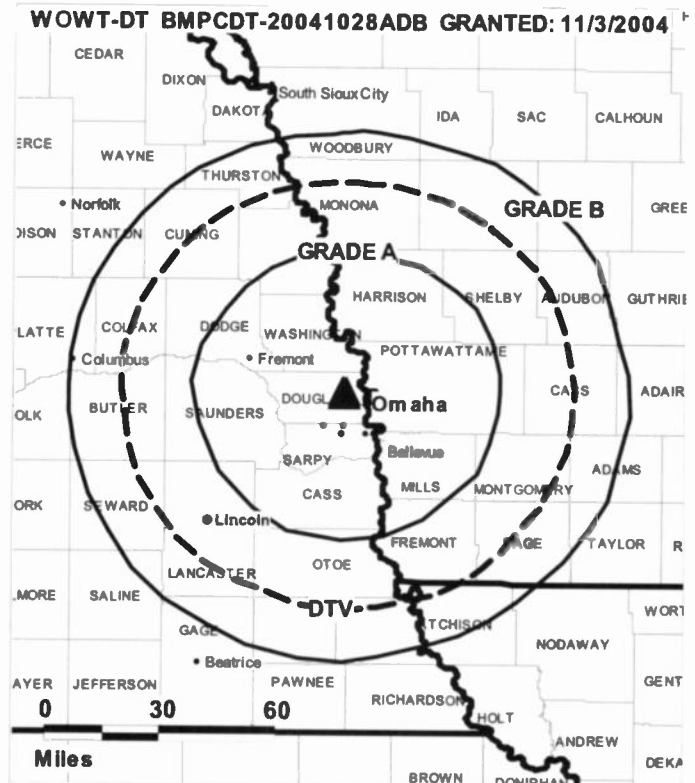
Don Felton, General & Local Sales Manager.

Brenda Constant, National Sales Manager.

John Clark, News Director.

Jay Nix, Chief Engineer.

Trish Gade-Jones, Controller.



Vic Richards, Promotion & Marketing Manager.

Gail Lee, Community Affairs Director.

City of License: Omaha. **Station DMA:** Omaha, NE. **Rank:** 75.

Nielsen Data: Not available.

WOWT-TV
Ch. 6

Network Service: NBC.

Licensee: Gray Television Licensee Inc., 1750 K St. NW, Suite 1200, Washington, DC 20005.

Studio: 3501 Farnam St., Omaha, NE 68131-3356.

Mailing Address: 3501 Farnam St., Omaha, NE 68131-3356.

Phone: 402-346-6666. **Fax:** 402-233-7880.

E-mail: sixonline@wowt.com

Web Site: http://www.wowt.com

Technical Facilities: Channel No. 6 (82-88 MHz). Authorized power: 100-kw visual, 20-kw aural. Antenna: 1370-ft above av. terrain, 1343-ft. above ground, 2534-ft. above sea level.

Latitude 41° 18' 40"
Longitude 96° 01' 37"

Transmitter: 5800 N. 72nd St.

Digital Facilities: Channel No. 22 (518-524 MHz). Power: 1000-kw max. visual, aural. Antenna: 1306-ft above av. terrain, 1240-ft. above ground, 2433-ft. above sea level.

Latitude 41° 18' 40"
Longitude 96° 01' 37"

FCC Digital File Number: BPCDT-19991018AAS. Granted: November 03, 2004.

Note: Latitude and longitude coordinates shown are based on the North American Datum of 1927 (NAD 27) as currently required by the Mass Media Bureau of the FCC.

Multichannel TV Sound: Stereo only.

Satellite Earth Station: Transmitter RCA; Harris, 6.1-meter; Scientific-Atlanta, M/A-Com, Harris receivers.

News Services: NBC News Channel, National Weather Service, ESDI, CNN Newsource, AP.

Ownership: Gray Television Inc. (Group Owner).

Began Operation: August 29, 1949. Sale to present owner by Benedek Broadcasting Co. LLC approved by FCC August 29, 2002 (Television Digest, Vol. 42:14). Chronicle Publishing sold station to LIN Television, which then traded station to Benedek Broadcasting Co. LLC for WWLP, Springfield, MA. FCC approved deal March 23, 2000. Sale to Chronicle Publishing Inc. by Meredith Corp. approved by FCC May 20, 1975 (Vol. 15:6, 8). Sale to Meredith approved by FCC September 1951 (Vol. 7:32, 39).

Represented (sales): Continental Television Sales.

Represented (legal): Wiley, Rein & Fielding.

Represented (engineering): duTreil, Lundin & Rackley Inc.

Personnel:

Frank Jonas, General Manager.

Don Felton, General & Local Sales Manager.

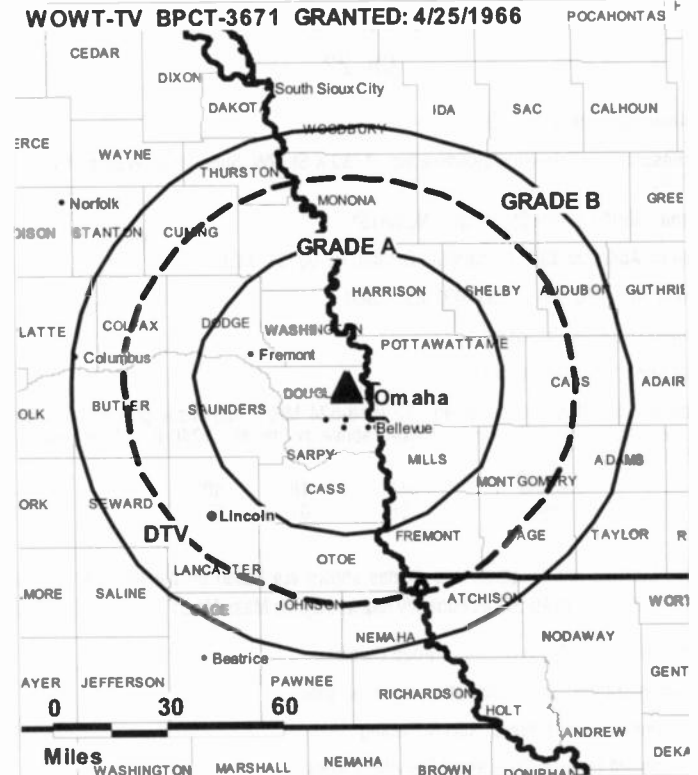
Brenda Constant, National Sales Manager.

John Clark, News Director.

Jay Nix, Chief Engineer.

Trish Gade-Jones, Controller.

WOWT-TV BPCT-3671 GRANTED: 4/25/1966



© 2007 Warren Communications News

Vic Richards, Promotion & Marketing Manager.

Gail Lee, Community Affairs Director.

Rates: On request.

City of License: Omaha. **Station DMA:** Omaha, NE. **Rank:** 75.

Circulation © 2006 Nielsen. Coverage based on Nielsen study.

| GrandTotal | Cable TV Households | Non-cable TV Households | Total TV Households |
|-----------------------------------|---------------------|-------------------------|---------------------|
| Estimated Station Totals * | 418,930 | 157,090 | 576,020 |
| Average Weekly Circulation (2006) | 288,891 | 81,502 | 370,393 |
| Average Daily Circulation (2006) | | | 198,486 |
| Station OMA Total | Cable TV Households | Non-cable TV Households | Total TV Households |
| Estimated Station Totals * | 293,630 | 104,320 | 397,950 |
| Average Weekly Circulation (2006) | 222,507 | 71,991 | 294,498 |
| Average Daily Circulation (2006) | | | 168,036 |
| Other OMA Total | Cable TV Households | Non-cable TV Households | Total TV Households |
| Estimated Station Totals * | 125,300 | 52,770 | 178,070 |
| Average Weekly Circulation (2006) | 66,384 | 9,511 | 75,895 |
| Average Daily Circulation (2006) | | | 30,450 |

*Estimated station totals are sums of the Nielsen TV and Cable TV household estimates for each county in which the station registers viewing of more than 5% as per the Nielsen Survey Methods.

KDUH-DT
Ch. 7

Network Service: ABC.

Licensee: Duhamel Broadcasting Enterprises, Box 1760, Rapid City, SD 57709-1760.

Studio: 1523 First Ave., Scottsbluff, NE 69361.

Mailing Address: Box 1529, Scottsbluff, NE 69361.

Phone: 308-632-3071. **Fax:** 308-632-3596.

E-mail: patrick@kduhtv.com

Web Site: <http://www.kduhtv.com>

Technical Facilities: Channel No. 7 (174-180 MHz). Authorized power: 32-kw visual, aural. Antenna: 1558-ft above av. terrain, 1445-ft. above ground, 5716-ft. above sea level.

| | | | |
|-----------|------|-----|-----|
| Latitude | 41° | 50' | 28" |
| Longitude | 103° | 04' | 27" |

Note: Latitude and longitude coordinates shown are based on the North American Datum of 1927 (NAD 27) as currently required by the Mass Media Bureau of the FCC.

Ownership: Duhamel Broadcasting Enterprises (Group Owner).

Began Operation: Station operating; no on-air date

Represented (sales): Continental Television Sales.

Personnel:

Patrick Maag, General Manager & Local Sales Manager.

Steve Duffy, General Sales Manager.

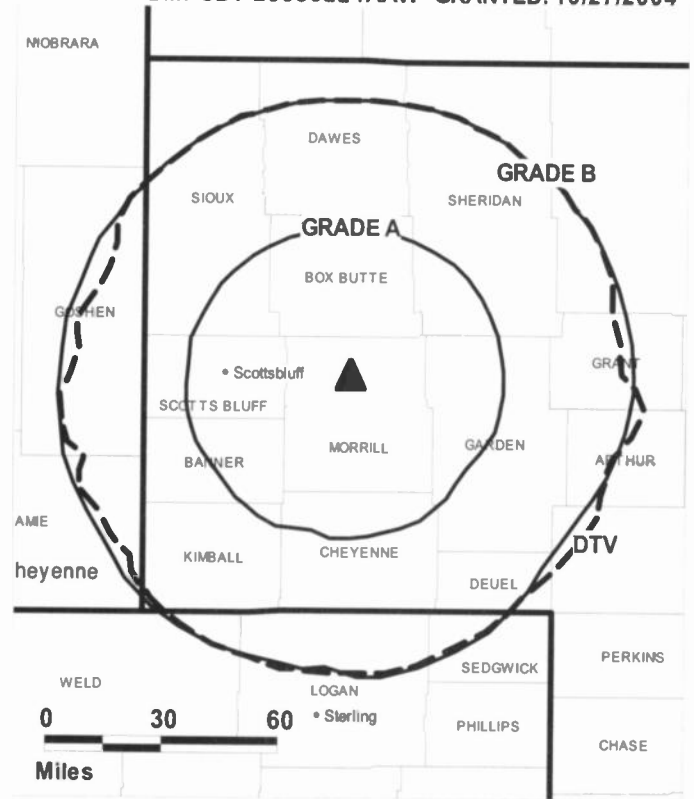
Sandi Craig, News Director.

Teddy Johnson, Engineering Director.

Jerry Oeshong, Promotion Director.

Will Thomas, Production Manager.

KDUH-DT BMPCDT-20030224AAW GRANTED: 10/27/2004



© 2007 Warren Communications News

Christine Schell, Traffic Manager.

City of License: Scottsbluff. **Station DMA:** Rapid City, SD. **Rank:** 177.

Nielsen Data: Not available.

KDUH-TV
Ch. 4
(Affiliated with KOTA-TV, Rapid City)

Network Service: ABC.

Licensee: Duhamel Broadcasting Enterprises, Box 1760, Rapid City, SD 57709.

Studio: 1523 First Ave., Scottsbluff, NE 69361.

Mailing Address: Box 1529, Scottsbluff, NE 69361.

Phone: 308-632-3071. **Fax:** 308-632-3596.

E-mail: patrick@kduhtv.com

Web Site: http://www.kduhtv.com

Technical Facilities: Channel No. 4 (66-72 MHz). Authorized power: 100-kw visual, aural. Antenna: 1463-ft above av. terrain, 1350-ft. above ground, 5623-ft. above sea level.

Latitude 41° 50' 28"
 Longitude 103° 04' 27"

Digital Facilities: Channel No. 7 (174-180 MHz). Power: 32-kw visual, aural. Antenna: 1558-ft above av. terrain, 1445-ft. above ground, 5716-ft. above sea level.

Latitude 41° 50' 28"
 Longitude 103° 04' 27"

FCC Digital File Number: BPCDT-20010206ABB. Granted: October 27, 2004.

Note: Latitude and longitude coordinates shown are based on the North American Datum of 1927 (NAD 27) as currently required by the Mass Media Bureau of the FCC.

Satellite Earth Stations: RCA Americom, Ku-band; Simulsat, 5-meter; Simulsat receivers.

News Services: ABC NewsDne, AP.

Ownership: Duhamel Broadcasting Enterprises (Group Owner).

Began Operation: February 20, 1958. Tower collapsed September 24, 2002. Station returned to air September 13, 2003.

Represented (sales): The Soderlund Co.

Represented (sales): Continental Television Sales.

Represented (legal): Shaw Pittman.

Represented (engineering): Vir James PC Broadcast Engineering.

Represented (engineering): Edward F. Lorentz & Associates.

Personnel:

Patrick Maag, General Manager & Local Sales Manager.

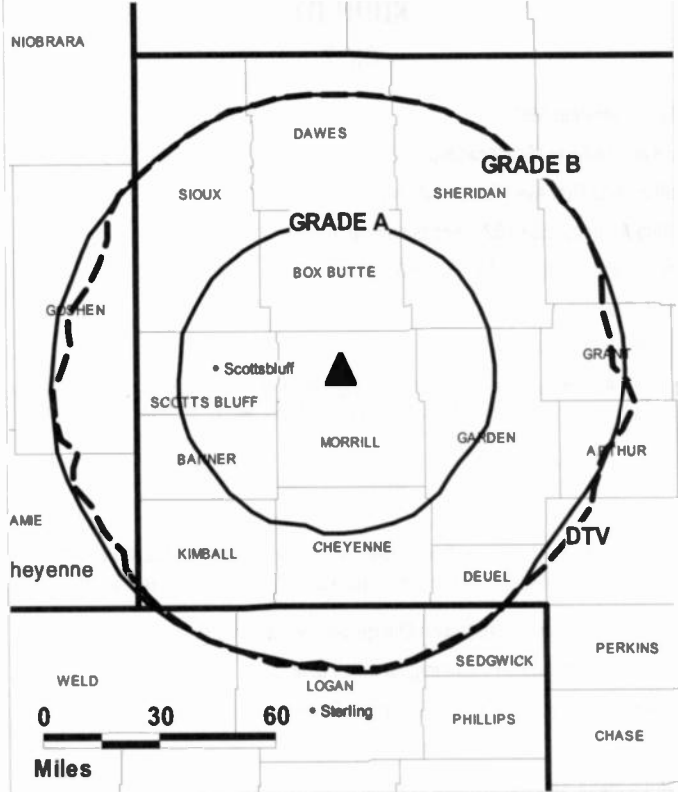
Steve Duffy, General Sales Manager.

Sandi Craig, News Director.

Teddy Johnson, Engineering Director.

Jerry Deshong, Promotion Director.

KDUH-TV BPCT-20030124AGJ GRANTED: 4/4/2003



Will Thomas, Production Manager.

Christine Schell, Traffic Manager.

Rates: On request.

City of License: Scottsbluff. **Station DMA:** Rapid City, SD. **Rank:** 177.

Circulation © 2006 Nielsen. Coverage based on Nielsen study.

| GrandTotal | Cable TV Households | Non-cable TV Households | Total TV Households |
|-----------------------------------|---------------------|-------------------------|---------------------|
| Estimated Station Totals * | 10,630 | 20,230 | 30,860 |
| Average Weekly Circulation (2006) | 7,936 | 4,703 | 12,639 |
| Average Daily Circulation (2006) | | | 6,295 |
| Other DMA Total | Cable TV Households | Non-cable TV Households | Total TV Households |
| Estimated Station Totals * | 10,630 | 20,230 | 30,860 |
| Average Weekly Circulation (2006) | 7,936 | 4,703 | 12,639 |
| Average Daily Circulation (2006) | | | 6,295 |

*Estimated station totals are sums of the Nielsen TV and Cable TV household estimates for each county in which the station registers viewing of more than 5% as per the Nielsen Survey Methods.

KSTF
Ch. 10
(Satellite of KGWN, Cheyenne)

Network Service: CBS.

Licensee: SagamoreHill Broadcasting of Wyoming/Northern Colorado LLC, 2 Embarcadero Center, 23rd Floor, San Francisco, CA 94111.

Studio: 3385 N. 10th St., Gering, NE 69341.

Mailing Address: 3385 N. 10th St., Gering, NE 69341.

Phone: 308-632-6107; 307-634-7755. **Fax:** 308-632-3470.

Technical Facilities: Channel No. 10 (192-198 MHz). Authorized power: 240-kw visual, 24-kw aural. Antenna: 840-ft above av. terrain, 674-ft. above ground, 5141-ft. above sea level.

Latitude 41° 59' 58"
 Longitude 103° 39' 55"

Transmitter: 9.5-mi. N of center of Scottsbluff.

Digital Facilities: Channel No. 29 (560-566 MHz). Power: 100-kw max. visual. Antenna: 840-ft above av. terrain, 643-ft. above ground.

Latitude 41° 59' 58"
 Longitude 103° 39' 55"

FCC Digital File Number: BPCDT-19991028ACU. Granted: March 10, 2000.

Note: Latitude and longitude coordinates shown are based on the North American Datum of 1927 (NAD 27) as currently required by the Mass Media Bureau of the FCC.

Satellite Earth Station: Transmitter RCA; RCA, 3.5-meter; RCA receivers.

News Service: AP.

Ownership: SagamoreHill Broadcasting LLC (Group Owner).

Began Operation: August 7, 1955. Sale to Lamb Enterprises by Frontier Broadcasting Co. (McCraken) approved by FCC July 6, 1972 (Television Digest, Vol. 11:47; 12:28). Sale to Burke Broadcasting by Lamb Enterprises approved by FCC October 14, 1983. Sale to Stauffer Communications by Burke Broadcasting approved by FCC July 8, 1986 (Vol. 26:13). Sale to Morris Communications by Stauffer Communications approved by FCC May 2, 1995. Sale to Benedek Broadcasting Co. LLC by Morris Communications approved by FCC April 12, 1996 (Vol. 35:49). Sale to Chelsey Broadcasting Co. LLC by Benedek Broadcasting Co. LLC approved by FCC August 29, 2002 (Vol. 42:14). Sale to present owner by Chelsey Broadcasting Co. LLC approved by FCC December 22, 2003.

Represented (sales): Continental Television Sales.

Represented (sales): Pety Television Inc.

Represented (legal): Wiley, Rein & Fielding.

Personnel:

Joan Turner, General Manager.

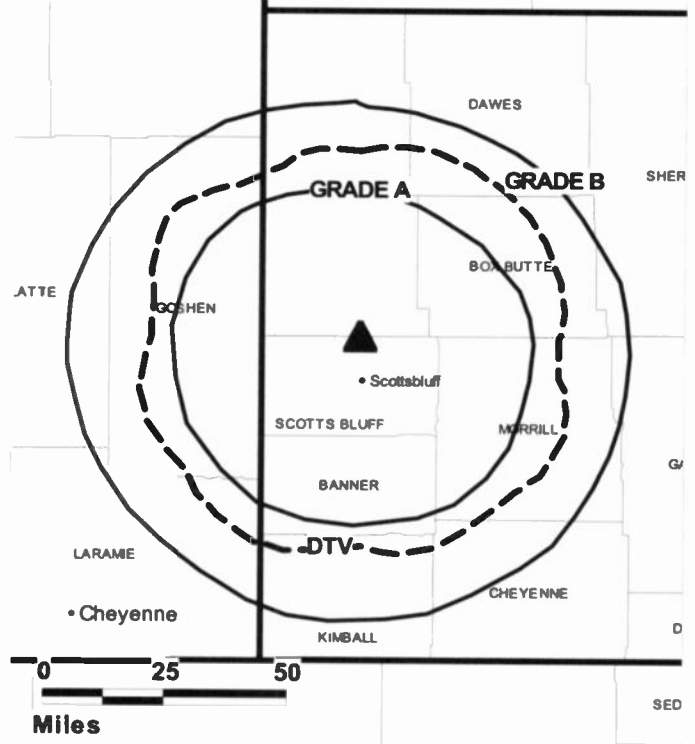
Keith Lindstrom, General & Local Sales Manager.

Roxanne Klass, News Director.

Tony Schaefer, Chief Engineer.

Beth Ellis, Business Manager.

KSTF BMPCT-4858 GRANTED: 10/9/1957



Barbara Parenti, Program Director.

Nathan Stoltman, Promotion & Creative Services Director.

Loretta Castro, Traffic Manager.

Highest 30 Sec. Rate: \$65.

City of License: Scottsbluff. **Station DMA:** Cheyenne, WY-Scottsbluff, NE.

Rank: 195.

Circulation © 2006 Nielsen. Coverage based on Nielsen study.

| GrandTotal | Cable TV Households | Non-cable TV Households | Total TV Households |
|-----------------------------------|---------------------|-------------------------|---------------------|
| Estimated Station Totals * | 10,570 | 9,110 | 19,680 |
| Average Weekly Circulation (2006) | 6,376 | 2,894 | 9,270 |
| Average Daily Circulation (2006) | | | 4,891 |

| Station DMA Total | Cable TV Households | Non-cable TV Households | Total TV Households |
|-----------------------------------|---------------------|-------------------------|---------------------|
| Estimated Station Totals * | 10,570 | 9,110 | 19,680 |
| Average Weekly Circulation (2006) | 6,376 | 2,894 | 9,270 |
| Average Daily Circulation (2006) | | | 4,891 |

*Estimated station totals are sums of the Nielsen TV and Cable TV household estimates for each county in which the station registers viewing of more than 5% as per the Nielsen Survey Methods.

KSTF-DT
Ch. 29

Network Service: CBS.

Grantee: SagamoreHill Broadcasting of Wyoming/Northern Colorado LLC, 2 Embarcadero Center, 23rd Floor, San Francisco, CA 94111.

Studio: 3385 N. 10th St., Gering, NE 69341.

Mailing Address: 3385 N. 10th St., Gering, NE 69341.

Phone: 308-632-6107; 307-634-7755. **Fax:** 308-632-3470.

Technical Facilities: Channel No. 29 (560-566 MHz). Authorized power: 100-kw max. visual. Antenna: 840-ft above av. terrain, 643-ft. above ground.

| | | | |
|-----------|------|-----|-----|
| Latitude | 41° | 59' | 58" |
| Longitude | 103° | 39' | 55" |

Note: Latitude and longitude coordinates shown are based on the North American Datum of 1927 (NAD 27) as currently required by the Mass Media Bureau of the FCC.

Ownership: SagamoreHill Broadcasting LLC (Group Owner).

Began Operation: Station operating under Special Temporary Authority at 3.1-kw max. visual; no on-air date

Represented (sales): Continental Television Sales.

Represented (legal): Wiley, Rein & Fielding.

Personnel:

Joan Turner, General Manager.

Keith Lindstrom, General & Local Sales Manager.

Roxanne Klass, News Director.

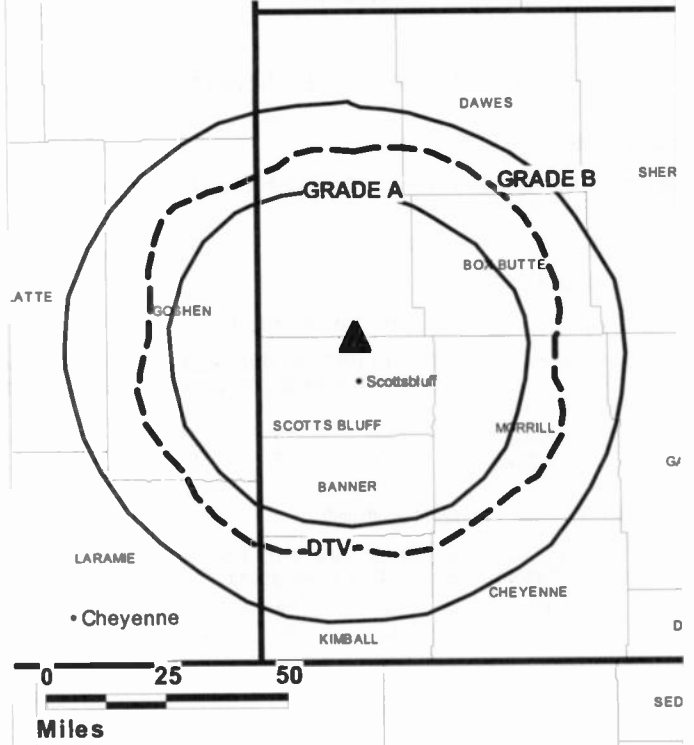
Tony Schaefer, Chief Engineer.

Beth Ellis, Business Manager.

Barbara Parenti, Program Director.

Nathan Stoitman, Promotion & Creative Services Director.

KSTF-DT BPCDT-19991028ACU GRANTED: 3/10/2000



© 2007 Warren Communications News

Loretta Castro, Traffic Manager.

City of License: Scottsbluff. **Station DMA:** Cheyenne, WY-Scottsbluff, NE.

Rank: 195.

Nielsen Data: Not available.

KSNB-DT

Ch. 34

Network Service: FOX.

Grantee: Collins Broadcasting Co., 205 S. West St., Suite A, Visalia, CA 93291.

Studio: 1078 25 Rd., Axtell, NE 68924.

Mailing Address: PO Box 220, Kearney, NE 68848.

Phone: 209-625-4234; 308-743-2494. **Fax:** 308-743-2644.

Technical Facilities: Channel No. 34 (590-596 MHz). Authorized power: 1000-kw max. visual. Antenna: 1034-ft above av. terrain, 967-ft. above ground.

| | | | |
|-----------|-----|-----|-----|
| Latitude | 40° | 05' | 15" |
| Longitude | 97° | 55' | 12" |

Note: Latitude and longitude coordinates shown are based on the North American Datum of 1927 (NAD 27) as currently required by the Mass Media Bureau of the FCC.

Ownership: Collins Broadcasting Co. (Group Owner).

Began Operation: March 7, 2002. Standard Definition. Station operating under Special Temporary Authority at 0.534-kw max. visual.

Personnel:

Steve Morris, Vice President & General Manager.

Mark Baumert, News Director.

Jerry Fuehrer, Chief Engineer.

Cheryl Alkire, Business Manager.

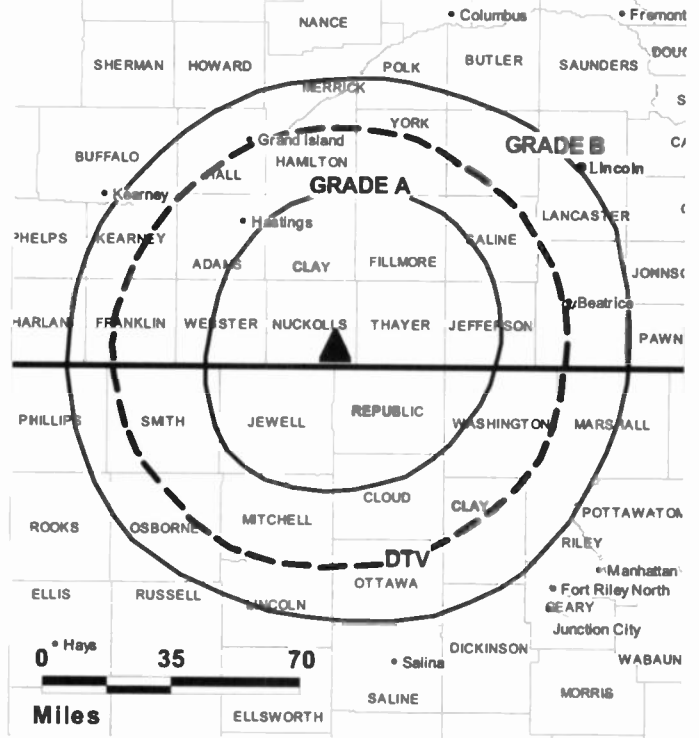
Scott Swinson, Program Director.

Anita Wragge, Promotion Director.

Mike Wallace, Production Manager.

Roxie Johnson, Traffic Manager.

KSNB-DT BPCDT-19991004ABO GRANTED: 11/30/1999



City of License: Superior. **Station DMA:** Lincoln & Hastings-Kearney, NE. **Rank:** 104. **Nielsen Data:** Not available.

KSNB-TV

Ch. 4

(Satellite of KTVG, Grand Island)

Network Service: FOX.

Licensee: Colins Broadcasting Co., 205 S. West St., Suite A, Visalia, CA 93291.

Studio: 1078 25 Rd., Axtell, NE 68924.

Mailing Address: PO Box 220, Kearney, NE 68848.

Phone: 308-743-2494. **Fax:** 308-743-2644.

Technical Facilities: Channel No. 4 (66-72 MHz). Authorized power: 100-kw visual, 10-kw aural. Antenna: 1109-ft above av. terrain, 1040-ft. above ground, 2774-ft. above sea level.

| | | | |
|-----------|-----|-----|-----|
| Latitude | 40° | 05' | 15" |
| Longitude | 97° | 55' | 12" |

Transmitter: 5-mi. NW of Superior.

Digital Facilities: Channel No. 34 (590-596 MHz). Power: 1000-kw max. visual. Antenna: 1034-ft above av. terrain, 967-ft. above ground.

| | | | |
|-----------|-----|-----|-----|
| Latitude | 40° | 05' | 15" |
| Longitude | 97° | 55' | 12" |

FCC Digital File Number: BPCDT-19991004ABO. Granted: November 30, 1999.

Note: Latitude and longitude coordinates shown are based on the North American Datum of 1927 (NAD 27) as currently required by the Mass Media Bureau of the FCC.

Satellite Earth Station: Transmitter RCA; Prodelin, 5-meter; Standard Components receivers.

News Services: ABC NewsOne, WSI, National Weather Service, Conus, AP.

Ownership: Colins Broadcasting Co. (Group Owner).

Began Operation: October 1, 1965.

Represented (sales): Pety Television Inc.

Represented (engineering): Denny & Associates PC.

Personnel:

Steve Morris, Vice President & General Manager.

Mark Baumert, News Director.

Jerry Fuehrer, Chief Engineer.

Cheryl Alkire, Business Manager.

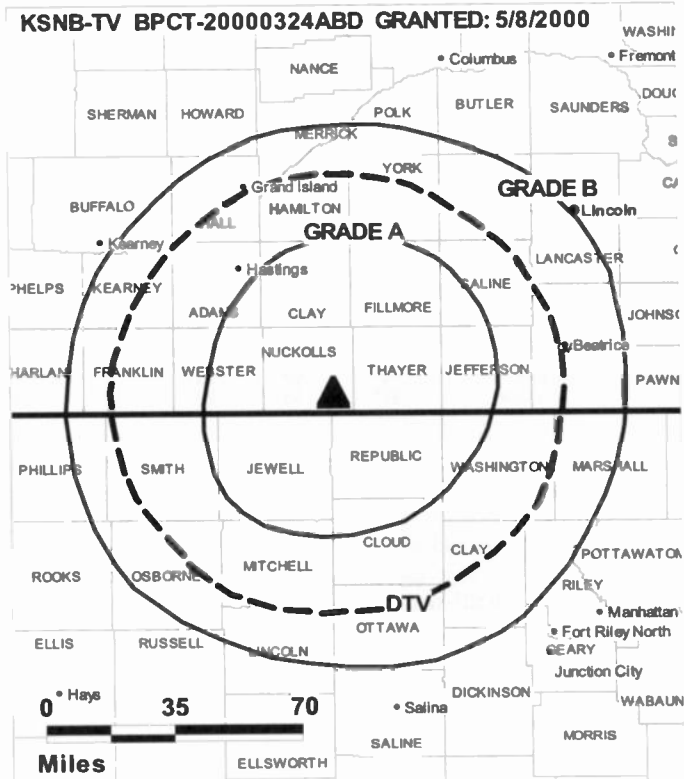
Scott Swinson, Program Director.

Mike Wallace, Production Manager.

Roxie Johnson, Traffic Manager.

Anita Wragge, Promotion Director.

Rates: On request.



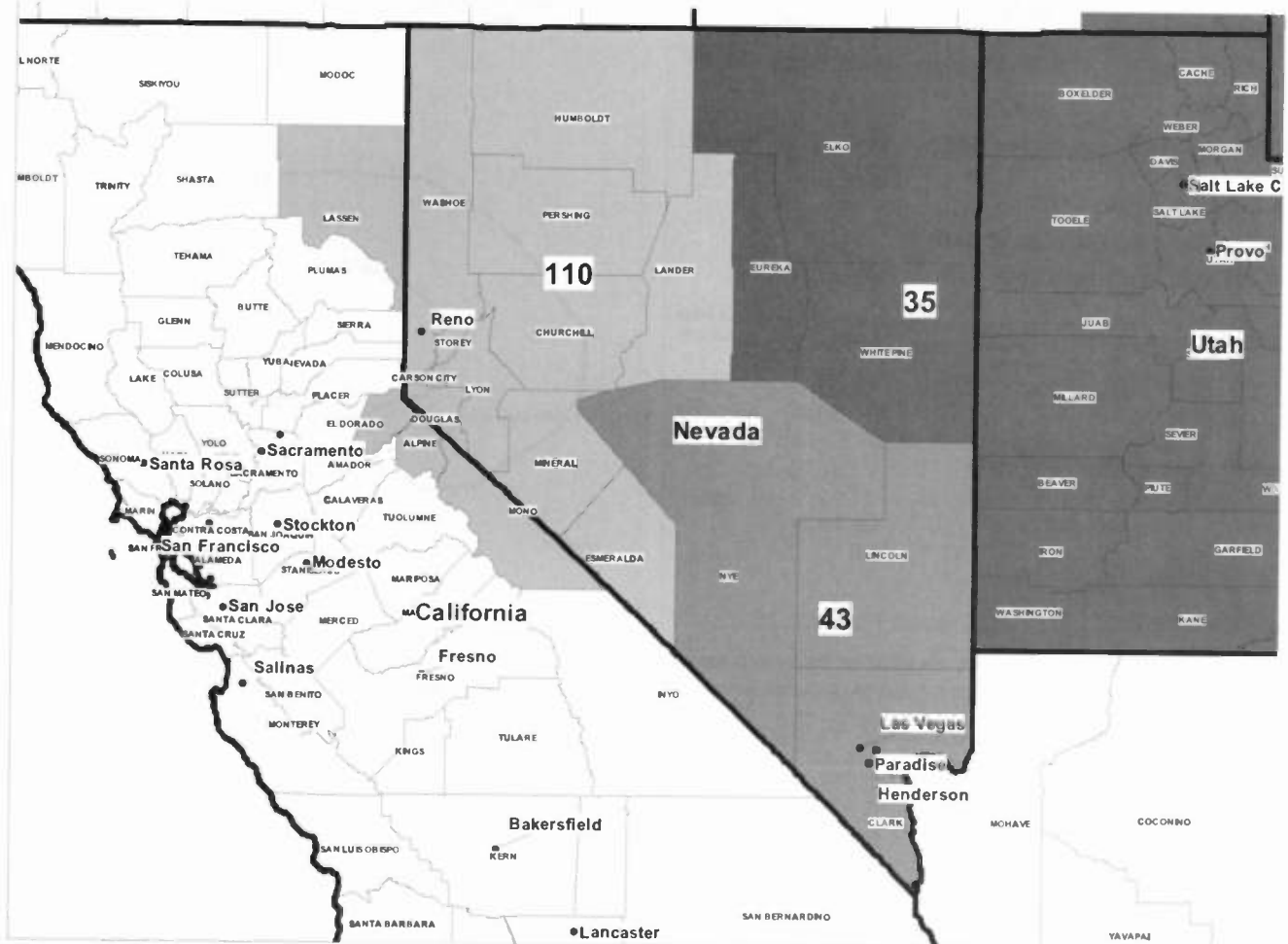
© 2007 Warren Communications News

City of License: Superior. **Station DMA:** Lincoln & Hastings-Kearney, NE. **Rank:** 104.

Circulation © 2006 Nielsen. Coverage based on Nielsen study.

| Grand Total | Cable TV Households | Non-cable TV Households | Total TV Households |
|-----------------------------------|---------------------|-------------------------|---------------------|
| Estimated Station Totals * | 115,520 | 37,210 | 152,730 |
| Average Weekly Circulation (2006) | 20,976 | 4,275 | 25,251 |
| Average Daily Circulation (2006) | | | 6,662 |
| Station DMA Total | Cable TV Households | Non-cable TV Households | Total TV Households |
| Estimated Station Totals * | 104,340 | 37,210 | 141,550 |
| Average Weekly Circulation (2006) | 18,926 | 4,275 | 23,201 |
| Average Daily Circulation (2006) | | | 6,291 |
| Other DMA Total | Cable TV Households | Non-cable TV Households | Total TV Households |
| Estimated Station Totals * | 11,180 | 0 | 11,180 |
| Average Weekly Circulation (2006) | 2,050 | 0 | 2,050 |
| Average Daily Circulation (2006) | | | 371 |

*Estimated station totals are sums of the Nielsen TV and Cable TV household estimates for each county in which the station registers viewing of more than 5% as per the Nielsen Survey Methods.



© 2007 Warren Communications News

| MARKET | NIELSEN DMA TV HOUSEHOLDS | RANK | MARKET AREA COMMERCIAL STATIONS |
|--------------------|---------------------------|------|--|
| Salt Lake City, UT | 839,170 | 35 | KCBU-DT (3); KCSG (4); KCSG-DT (14); KENV (10); KJZZ-DT (46); KJZZ-TV (14); KPNZ (24); KSL-DT (38); KSL-TV (5); KSTU (13); KSTU-DT (28); KTMW (20); KTVX (4); KTVX-DT (40); KUCW (30); KUCW-DT (48); KUPX (16); KUPX-DT (28); KUSG (12); KUSG-DT (9); KUTF (12); KUTH (32); KUTV (2); KUTV-DT (34); KVVN (3) |
| Las Vegas, NV | 671,630 | 43 | KBLR (39); KBLR-DT (40); KEGS (7); KINC (15); KINC-DT (16); KLAS-DT (7); KLAS-TV (8); KMCC (34); KMCC-DT (32); KTNV (13); KTNV-DT (12); KVBC (3); KVBC-DT (2); KVCW (33); KVCW-DT (29); KVMY (21); KVMY-DT (22); KVVU-DT (24); KVVU-TV (5) |
| Reno, NV | 261,250 | 110 | KAME-DT (22); KAME-TV (21); KOLO-DT (9); KOLO-TV (8); KREN-DT (26); KREN-TV (27); KRNV (4); KRNV-DT (7); KRXI-DT (44); KRXI-TV (11); KTVN (2); KTVN-DT (13); KWNV (7) |

Nevada Digital Station Totals as of October 1, 2006

| | VHF | UHF | TOTAL |
|------------------------|-----|-----|-------|
| Commercial Television | 6 | 9 | 15 |
| Educational Television | 1 | 1 | 2 |
| | 7 | 10 | 17 |

Nevada Analog Station Totals as of October 1, 2006

| | VHF | UHF | TOTAL |
|------------------------|-----|-----|-------|
| Commercial Television | 12 | 7 | 19 |
| Educational Television | 2 | 0 | 2 |
| | 14 | 7 | 21 |

**KENV
Ch. 10**

Network Service: NBC.

Licensee: Ruby Mountain Broadcasting Co., 1500 Foremaster Lane, Las Vegas, NV 89102.

Studio: 1025 Chilton Circle, Elko, NV 89801.

Mailing Address: 1025 Chilton Circle, Elko, NV 89801.

Phone: 775-777-8500. **Fax:** 775-777-7758.

Technical Facilities: Channel No. 10 (192-198 MHz). Authorized power: 3.1-kw visual. Antenna: 1850-ft above av. terrain, 66-ft. above ground, 7441-ft. above sea level.

| | | | |
|-----------|------|-----|-----|
| Latitude | 40° | 41' | 53" |
| Longitude | 115° | 54' | 13" |

Transmitter: Grindstone Mountain, 12-mi. SW of Elko.

Digital Facilities: Channel No. 8 (180-186 MHz). Power: 3.1-kw visual. Antenna: 1827-ft above av. terrain, 43-ft. above ground, 7418-ft. above sea level.

| | | | |
|-----------|------|-----|-------|
| Latitude | 40° | 41' | 52.5" |
| Longitude | 115° | 54' | 13" |

FCC Digital File Number: BPCDT-19991029AEC. Granted: February 22, 2001.

Note: Latitude and longitude coordinates shown are based on the North American Datum of 1927 (NAD 27) as currently required by the Mass Media Bureau of the FCC.

Ownership: Sunbelt Communications Co. (Group Owner).

Began Operation: March 25, 1997.

Represented (engineering): Hammett & Edison Inc.

Personnel:

Steve Galvin, Chief Engineer.

Rates: On request.

City of License: Elko. **Station OMA:** Salt Lake City, UT. **Rank:** 35.

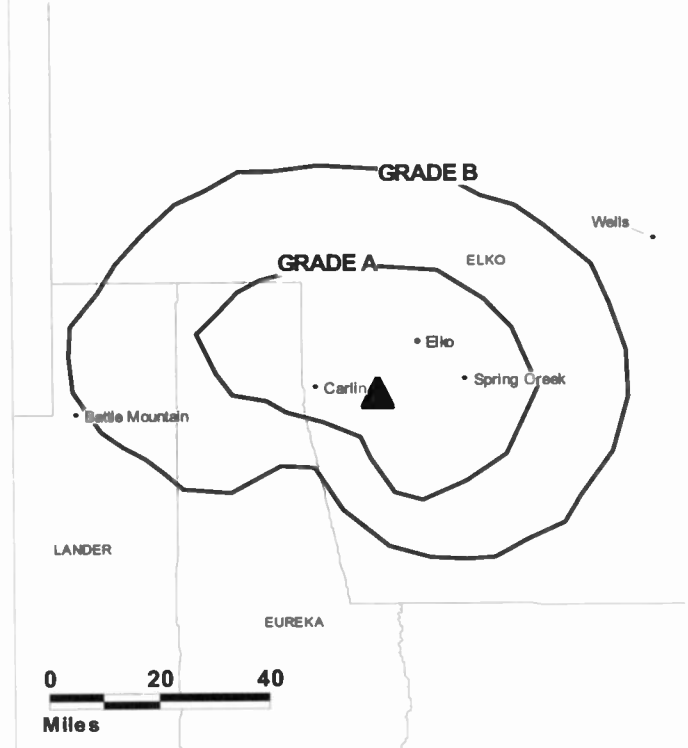
The industry bible...

Consumer Electronics Daily

Warren Communications News

Free 30-day trial — call 800-771-9202 or visit www.warren-news.com

KENV BMPCT-19960712KJ GRANTED: 1/29/1997



© 2007 Warren Communications News

Circulation © 2006 Nielsen. Coverage based on Nielsen study.

| GrandTotal | Cable TV Households | Non-cable TV Households | Total TV Households |
|-----------------------------------|------------------------|----------------------------|------------------------|
| Estimated Station Totals * | 5,880 | 8,620 | 14,500 |
| Average Weekly Circulation (2006) | 4,175 | 1,138 | 5,313 |
| Average Daily Circulation (2006) | | | 2,059 |
| Station OMA Total | Cable TV Households | Non-cable TV Households | Total TV Households |
| Estimated Station Totals * | 5,880 | 8,620 | 14,500 |
| Average Weekly Circulation (2006) | 4,175 | 1,138 | 5,313 |
| Average Daily Circulation (2006) | | | 2,059 |

*Estimated station totals are sums of the Nielsen TV and Cable TV household estimates for each county in which the station registers viewing of more than 5% as per the Nielsen Survey Methods.

KVNV
(formerly KBJN)
Ch. 3
(Satellite of KVBC, Las Vegas)

Network Service: NBC.

Licensee: Valley Broadcasting Co., 1500 Foremaster Lane, Las Vegas, NV 89101.

Mailing Address: 417 W. Plumb Lane, Reno, NV 89509.

Phone: 775-786-7600.

Technical Facilities: Channel No. 3 (60-66 MHz). Authorized power: 1.08-kw visual.
Antenna: 914-ft above av. terrain, 49-ft. above ground, 7959-ft. above sea level.

| | | | |
|-----------|------|-----|-----|
| Latitude | 39° | 14' | 46" |
| Longitude | 114° | 55' | 36" |

Note: Latitude and longitude coordinates shown are based on the North American Datum of 1927 (NAD 27) as currently required by the Mass Media Bureau of the FCC.

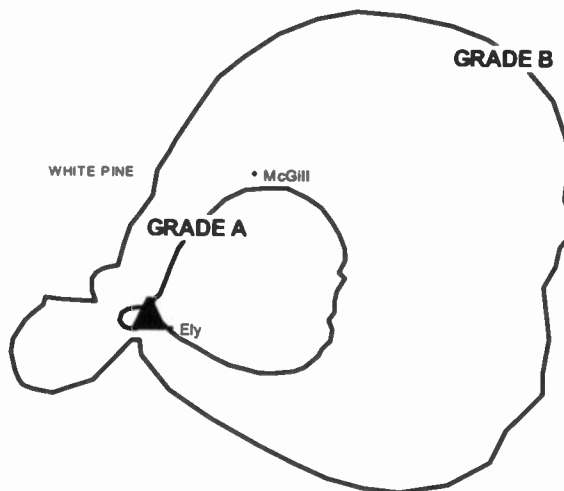
Ownership: Sunbelt Communications Co. (Group Owner).

Began Operation: July 9, 2001. Transfer of control from Kaleidoscope Foundation to Equity Broadcasting Corp. approved by FCC September 3, 1998. Sale to Harris Broadcasting Co. by Equity Broadcasting Corp. approved by FCC August 16, 1999. Sale to present owner by Harris Broadcasting Co. approved by FCC December 13, 2003.

City of License: Ely. **Station DMA:** Salt Lake City, UT. **Rank:** 35.

Nielsen Data: Not available.

KVNV BMLCT-20020719AAW GRANTED: 1/6/2004



© 2007 Warren Communications News

KEGS
(formerly KBNX)
Ch. 7

Network Service: IND.

Licensee: Nevada Channel 3 Inc., One Shackelford Dr., Suite 400, Little Rock, AR 72211.

Studio: 4160 S. Pecos Rd., Suite 14, Las Vegas, NV 89121.

Mailing Address: One Shackelford Dr., Suite 400, Little Rock, AR 72211.

Phone: 702-369-3911.

E-mail: info@sgpn.net

Web Site: http://www.kegstv.com

Technical Facilities: Channel No. 7 (174-180 MHz). Authorized power: 23-kw visual.
Antenna: 1470-ft above av. terrain, 82-ft. above ground, 7157-ft. above sea level.

| | | | |
|-----------|------|-----|-----|
| Latitude | 38° | 03' | 05" |
| Longitude | 117° | 13' | 30" |

Transmitter: Brock Mountain, 1-mi. S of Tonopah.

Note: Latitude and longitude coordinates shown are based on the North American Datum of 1927 (NAD 27) as currently required by the Mass Media Bureau of the FCC.

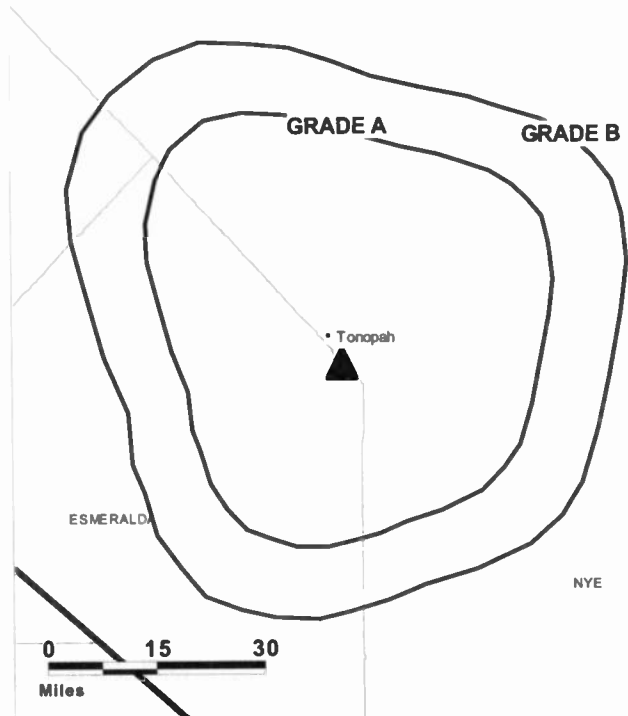
Ownership: Equity Broadcasting Corp. (Group Owner).

Began Operation: Station operating; no on-air date

City of License: Goldfield. **Station DMA:** Las Vegas, NV. **Rank:** 43.

Nielsen Data: Not available.

KEGS BPCT-1997032BKG GRANTED: 9/27/2002



© 2007 Warren Communications News

KVVU-DT
Ch. 24

Network Service: FOX.

Licensee: KVVU Broadcasting Corp., 1716 Locust St., Des Moines, IA 50309.

Studio: 25 TV 5 Dr., Henderson, NV 89014.

Mailing Address: 25 TV 5 Dr., Henderson, NV 89014.

Phone: 702-435-5555; 702-436-8256. **Fax:** 702-451-4220.

E-mail: kvvu.programming@kvvu.com

Web Site: http://www.kvvutv.com

Technical Facilities: Channel No. 24 (530-536 MHz). Authorized power: 86-kw visual, aural. Antenna: 1261-ft above av. terrain, 170-ft. above ground, 3529-ft. above sea level.

| | | | |
|-----------|------|-----|-----|
| Latitude | 36° | 00' | 26" |
| Longitude | 115° | 00' | 23" |

Note: Latitude and longitude coordinates shown are based on the North American Datum of 1927 (NAD 27) as currently required by the Mass Media Bureau of the FCC.

Ownership: Meredith Corp. (Group Owner).

Began Operation: November 11, 2002. Standard Definition.

Represented (legal): Dow, Lohnes & Albertson PLLC.

Personnel:

Susan Lucas, Vice President & General Manager.

Terri Peck, Director, Marketing & Creative Services.

Gary Prager, Production Manager.

Tondi Hobaica, Research Director.

Denise Logue, Traffic Manager.

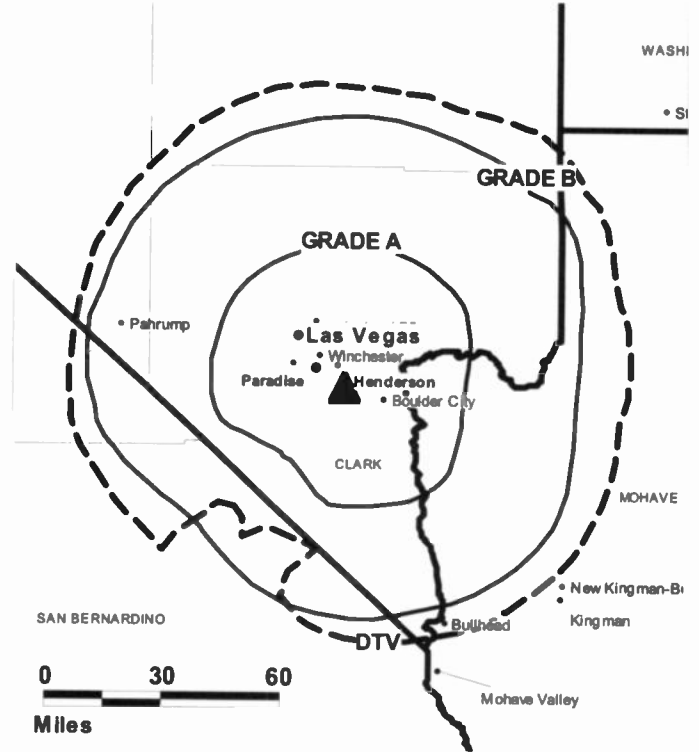
Jill Saarela, General Sales Manager.

Troy Carlson, Local Sales Manager.

Todd Brown, Local Sales Manager.

Henry Krajewski, National Sales Manager.

KVVU-DT B MPCDT-20010314AAD GRANTED: 8/29/2001



© 2007 Warren Communications News

Mark Neerman, News Director.

Jack Smith, Engineering Director.

Monte Wagner, Business Manager.

City of License: Henderson. **Station DMA:** Las Vegas, NV. **Rank:** 43.

Nielsen Data: Not available.

KVVU-TV
Ch. 5

Network Service: FOX.

Licensee: KVVU Broadcasting Corp., 1716 Locust St., Des Moines, IA 50309.

Studio: 25 TV5 Dr., Henderson, NV 89014.

Mailing Address: 25 TV5 Dr., Henderson, NV 89014.

Phone: 702-435-5555. **Fax:** 702-451-4220.

E-mail: kvvu.programming@kvvu.com

Web Site: http://www.kvvutv.com

Technical Facilities: Channel No. 5 (76-82 MHz). Authorized power: 100-kw visual, 20-kw aural. Antenna: 1190-ft above av. terrain, 139-ft. above ground, 3499-ft. above sea level.

Latitude 36° 00' 26"
Longitude 115° 00' 23"

Transmitter: Black Mountain, 2-mi. SW of Henderson.

Digital Facilities: Channel No. 24 (530-536 MHz). Power: 86-kw visual, aural. Antenna: 1261-ft above av. terrain, 170-ft. above ground, 3529-ft. above sea level.

Latitude 36° 00' 26"
Longitude 115° 00' 23"

FCC Digital File Number: B MPCDT-20010314AAD. Granted: August 29, 2001.

Note: Latitude and longitude coordinates shown are based on the North American Datum of 1927 (NAD 27) as currently required by the Mass Media Bureau of the FCC.

Multichannel TV Sound: Stereo only.

Satellite Earth Stations: Transmitter RCA; AFC, 3.5-meter Ku-band; Simulsat, 5-meter C-band; Standard Communications, M/A-Corn receivers.

News Service: UPI.

Ownership: Meredith Corp. (Group Owner).

Began Operation: September 10, 1967. Sale to present owner by John W. Carson, et al., approved by FCC April 5, 1985 (Television Digest, Vol. 25:3). Sale to John W. Carson, et al., by William H. Hemstadt, et al., approved by FCC March 30, 1979 (Vol. 18:25, 19:14, 16). Sale to William H. Hemstadt, et al., approved by FCC September 1, 1971. Sale to Levin-Townsend Enterprises by Chris Vanda approved by FCC May 1, 1969 (Vol. 9:18).

Represented (sales): TeleRep Inc.

Represented (legal): Dow, Lohnes & Albertson PLLC.

Personnel:

Susan Lucas, Vice President & General Manager.

Jill Saarela, General Sales Manager.

Troy Carlson, Local Sales Manager.

Todd Brown, Local Sales Manager.

Henry Krajewski, National Sales Manager.

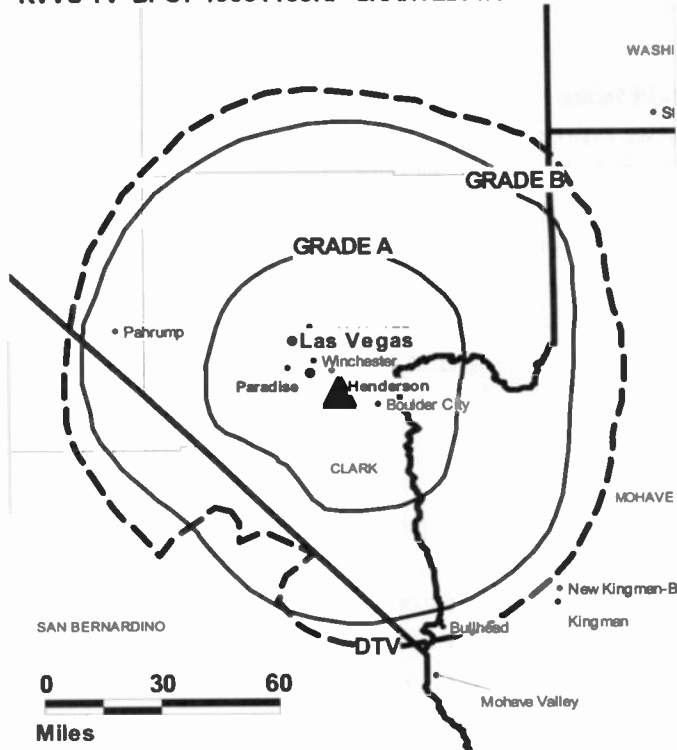
Mark Neerman, News Director.

Jack Smith, Engineering Director.

Monte Wagner, Business Manager.

Terri Peck, Director, Marketing & Creative Services.

KVVU-TV BPCT-19801103KF GRANTED: 1/6/1981



© 2007 Warren Communications News

Gary Prager, Production Manager.

Tondi Hobaica, Director, Research.

Denise Logue, Traffic Manager.

Rates: On request.

City of License: Henderson. **Station OMA:** Las Vegas, NV. **Rank:** 43.

Circulation © 2006 Nielsen. Coverage based on Nielsen study.

| GrandTotal | Cable TV Households | Non-cable TV Households | Total TV Households |
|-----------------------------------|---------------------|-------------------------|---------------------|
| Estimated Station Totals * | 509,100 | 181,410 | 690,510 |
| Average Weekly Circulation (2006) | 263,454 | 84,685 | 348,139 |
| Average Daily Circulation (2006) | | | 129,778 |
| Station OMA Total | Cable TV Households | Non-cable TV Households | Total TV Households |
| Estimated Station Totals * | 468,170 | 181,410 | 649,580 |
| Average Weekly Circulation (2006) | 260,425 | 84,685 | 345,110 |
| Average Daily Circulation (2006) | | | 129,410 |
| Other OMA Total | Cable TV Households | Non-cable TV Households | Total TV Households |
| Estimated Station Totals * | 40,930 | 0 | 40,930 |
| Average Weekly Circulation (2006) | 3,029 | 0 | 3,029 |
| Average Daily Circulation (2006) | | | 368 |

*Estimated station totals are sums of the Nielsen TV and Cable TV household estimates for each county in which the station registers viewing of more than 5% as per the Nielsen Survey Methods.

KINC
Ch. 15

Network Service: UNV.

Licensee: Entravision Holdings LLC, 11900 Olympic Blvd., Suite 590, Los Angeles, CA 90064.

Studio: 500 Pilot Rd., Suite D, Las Vegas, NV 89119.

Mailing Address: 500 Pilot Rd., Suite D, Las Vegas, NV 89119.

Phone: 702-434-0015. **Fax:** 702-434-2977.

Web Site: <http://www.kinc-tv15.com>

Technical Facilities: Channel No. 15 (476-482 MHz). Authorized power: 1145-kw max. visual. Antenna: 1850-ft above av. terrain, 125-ft. above ground, 4446-ft. above sea level.

Latitude 35° 56' 44"
Longitude 115° 02' 31"

Transmitter: KFBT tower on Black Mountain.

Digital Facilities: Channel No. 16 (482-488 MHz). Power: 1000-kw max. visual. Antenna: 1872-ft above av. terrain, 125-ft. above ground, 4444-ft. above sea level.

Latitude 35° 56' 46"
Longitude 115° 02' 34"

FCC Digital File Number: BPCDT-19991029ACP. Granted: November 24, 2000.

Note: Latitude and longitude coordinates shown are based on the North American Datum of 1927 (NAD 27) as currently required by the Mass Media Bureau of the FCC.

Ownership: Entravision Communications Corp. (Group Owner).

Began Operation: July 15, 1995.

Represented (sales): Univision.

Represented (legal): Thompson, Hine & Flory LLP.

Personnel:

Gabriel Quiroz, General Manager & Business Manager.

Tim Foster, General Sales Manager.

David Fish, National Sales Manager.

Juan Aviles, News Director.

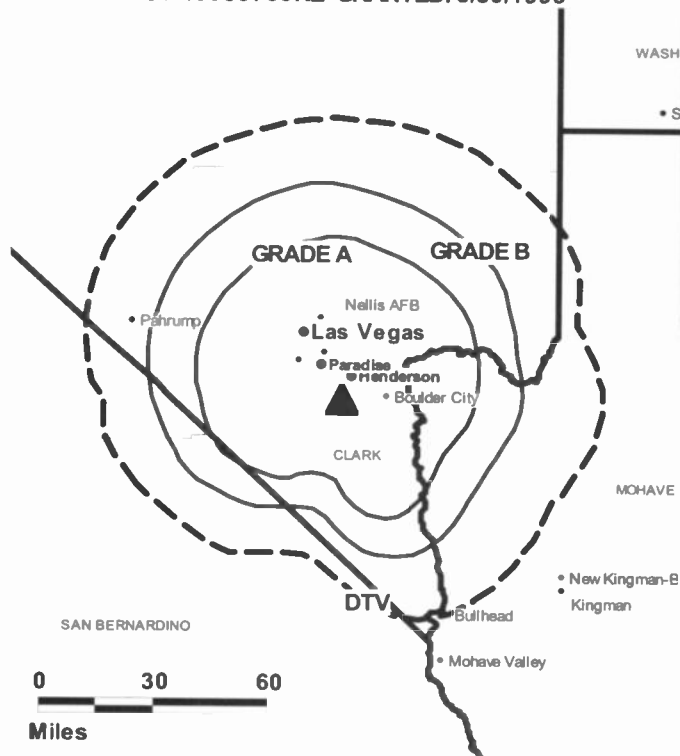
John Garcia, Chief Engineer.

Aaron Thomas, Traffic Manager.

Highest 30 Sec. Rate: \$400.

City of License: Las Vegas. **Station DMA:** Las Vegas, NV. **Rank:** 43.

KINC BMPCT-19950705KE GRANTED: 8/30/1995



Circulation © 2006 Nielsen. Coverage based on Nielsen study.

| GrandTotal | Cable TV Households | Non-cable TV Households | Total TV Households |
|-----------------------------------|---------------------|-------------------------|---------------------|
| Estimated Station Totals * | 0 | 167,200 | 167,200 |
| Average Weekly Circulation (2006) | 0 | 28,090 | 28,090 |
| Average Daily Circulation (2006) | | | 8,694 |

| Station DMA Total | Cable TV Households | Non-cable TV Households | Total TV Households |
|-----------------------------------|---------------------|-------------------------|---------------------|
| Estimated Station Totals * | 0 | 167,200 | 167,200 |
| Average Weekly Circulation (2006) | 0 | 28,090 | 28,090 |
| Average Daily Circulation (2006) | | | 8,694 |

*Estimated station totals are sums of the Nielsen TV and Cable TV household estimates for each county in which the station registers viewing of more than 5% as per the Nielsen Survey Methods.

KINC-DT
Ch. 16

Network Service: UNV.

Grantee: Entravision Holdings LLC, 11900 Olympic Blvd., Suite 590, Los Angeles, CA 90064.

Studio: 500 Pilot Rd., Suite D, Las Vegas, NV 89119.

Mailing Address: 500 Pilot Rd., Suite D, Las Vegas, NV 89119.

Phone: 702-434-0015. **Fax:** 702-434-0527.

Web Site: <http://www.kinc-tv15.com>

Technical Facilities: Channel No. 16 (482-488 MHz). Authorized power: 1000-kw max. visual. Antenna: 1872-ft above av. terrain, 125-ft. above ground, 4444-ft. above sea level.

| | | | |
|-----------|------|-----|-----|
| Latitude | 35° | 56' | 46" |
| Longitude | 115° | 02' | 34" |

Note: Latitude and longitude coordinates shown are based on the North American Datum of 1927 (NAD 27) as currently required by the Mass Media Bureau of the FCC.

Ownership: Entravision Communications Corp. (Group Owner).

Began Operation: Station operating under Special Temporary Authority at 9-kw max. visual; no on-air date

Personnel:

Gabriel Quiroz, General Manager & Business Manager.

Tim Foster, General Sales Manager.

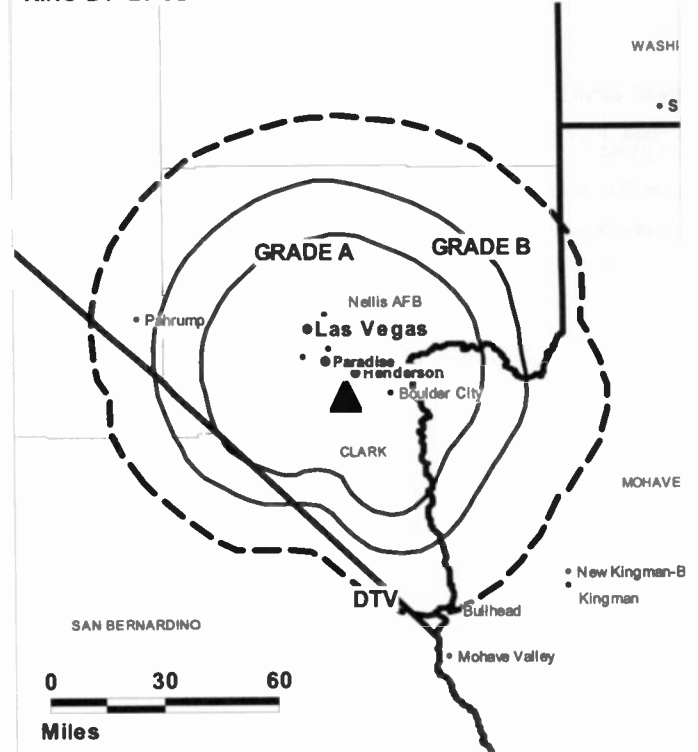
David Fish, National Sales Manager.

Juan Aviles, News Director.

John Garcia, Chief Engineer.

Aaron Thomas, Traffic Manager.

KINC-DT BPCDT-19991029ACP GRANTED: 11/24/2000



© 2007 Warren Communications News

City of License: Las Vegas. **Station DMA:** Las Vegas, NV. **Rank:** 43.

Nielsen Data: Not available.

KLAS-DT
Ch. 7

Network Service: CBS.

Licensee: KLAS Inc., 3228 Channel 8 Dr., Las Vegas, NV 89109.

Studio: 3228 Channel 8 Dr., Las Vegas, NV 89109.

Mailing Address: Box 15047, Las Vegas, NV 89114.

Phone: 702-792-8888. **Fax:** 702-792-2977.

E-mail: enilson@klastv.com

Web Site: http://www.klastv.com

Technical Facilities: Channel No. 7 (174-180 MHz). Authorized power: 30.1-kw visual, aural. Antenna: 1998-ft above av. terrain, 231-ft. above ground, 4566-ft. above sea level.

| | | | |
|-----------|------|-----|-----|
| Latitude | 35° | 56' | 44" |
| Longitude | 115° | 02' | 33" |

Note: Latitude and longitude coordinates shown are based on the North American Datum of 1927 (NAD 27) as currently required by the Mass Media Bureau of the FCC.

Multichannel TV Sound: Stereo only.

Satellite Earth Stations: Transmitter Harris; Scientific-Atlanta, 7-meter C-band; Microdyne, 7-meter C-band; Scientific-Atlanta, 4.6-meter C-band; DH Satellite, 5-meter Ku-band; Anixter, 5-meter C-band; Microdyne receivers.

SNG Mobile Dish: SatCom, 2.4-meter Ku-band.

News Services: AP, UPI, NIWS, Conus.

Ownership: Landmark Communications Inc. (Group Owner).

Began Operation: April 1, 2000.

Represented (legal): Wiley, Rein & Fielding.

Represented (sales): Continental Television Sales.

Personnel:

Emily Neilson, President & General Manager.

Linda Bonnici, Vice President, Sales.

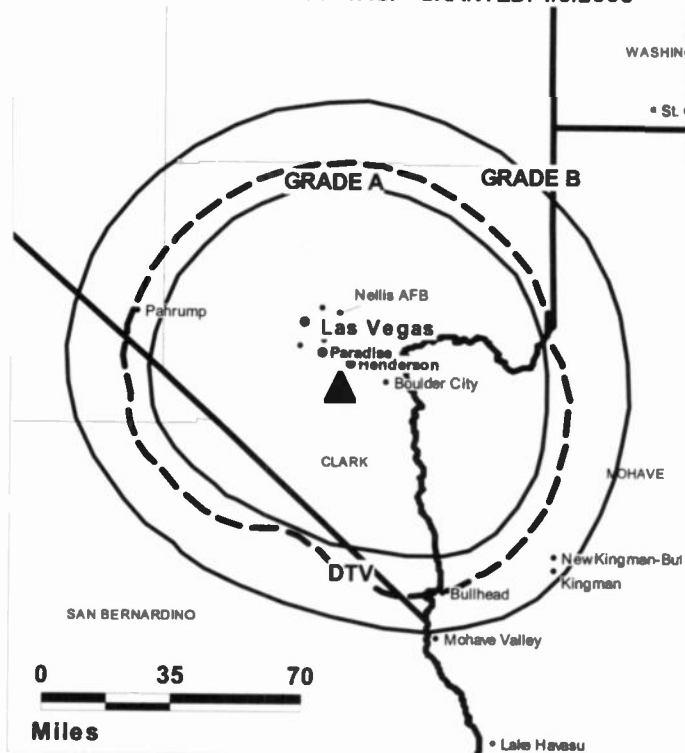
Bob Stoldal, Vice President, News Operations.

Lee Minard, Promotion Director.

Brenda Coburn, Traffic Manager.

Russell Garcia, Studio Operations Technician.

KLAS-DT BMLCDT-20041104AGP GRANTED: 4/8/2005



© 2007 Warren Communications News

Michael Watkins, General Sales Manager.

Dan Schwarz, Local Sales Manager.

Tamara Chase, National Sales Manager.

Doug Kramer, Chief Engineer.

Kathy Kramer, Program & Research Director.

Rates: On request.

City of License: Las Vegas. **Station DMA:** Las Vegas, NV. **Rank:** 43.

Nielsen Data: Not available.

KLAS-TV
Ch. 8

Network Service: CBS.

Licensee: KLAS Inc., 3228 Channel 8 Dr., Las Vegas, NV 89109.

Studio: 3228 Channel 8 Dr., Las Vegas, NV 89109.

Mailing Address: Box 15047, Las Vegas, NV 89114.

Phone: 702-792-8888. **Fax:** 702-792-2977.

E-mail: enilson@klastv.com

Web Site: http://www.klastv.com

Technical Facilities: Channel No. 8 (180-186 MHz). Authorized power: 316-kw max. & 288-kw horizontal visual, 63.2-kw & 57.5-kw horizontal aural. Antenna: 2000-ft above av. terrain, 271-ft. above ground, 4606-ft. above sea level.

Latitude 35° 56' 44"
Longitude 115° 02' 33"

Transmitter: Black Mountain, 7-mi. from Henderson.

Digital Facilities: Channel No. 7 (174-180 MHz). Power: 30.1-kw visual, aural. Antenna: 1998-ft above av. terrain, 231-ft. above ground, 4566-ft. above sea level.

Latitude 35° 56' 44"
Longitude 115° 02' 33"

FCC Digital File Number: BMDPDT-20000203AAJ. Granted: April 26, 2002.

Note: Latitude and longitude coordinates shown are based on the North American Datum of 1927 (NAD 27) as currently required by the Mass Media Bureau of the FCC.

Satellite Earth Stations: Transmitter Harris; Scientific-Atlanta, 7-meter C-band; Microdyne, 7-meter C-band; Scientific-Atlanta, 4.6-meter C-band; DH Satellite, 5-meter Ku-band; Anixter, 5-meter C-band; Microdyne receivers.

SNG Mobile Dish: SatCom, 2.4-meter Ku-band.

News Services: AP, UPI, NIWS, Conus.

Ownership: Landmark Communications Inc. (Group Owner).

Began Operation: July 8, 1953. Sale to Hughes Tool Co. by H. M. Greenspun and Las Vegas Sun approved by FCC February 14, 1968. Sale to present owner by the estate of Howard R. Hughes approved by FCC May 15, 1978.

Represented (sales): Continental Television Sales.

Represented (legal): Wiley, Rein & Fielding.

Personnel:

Emily Neilson, President & General Manager.

Linda Bonnici, Vice President, Sales.

Bob Stoldal, Vice President, News Operations.

Lee Minard, Promotion Director.

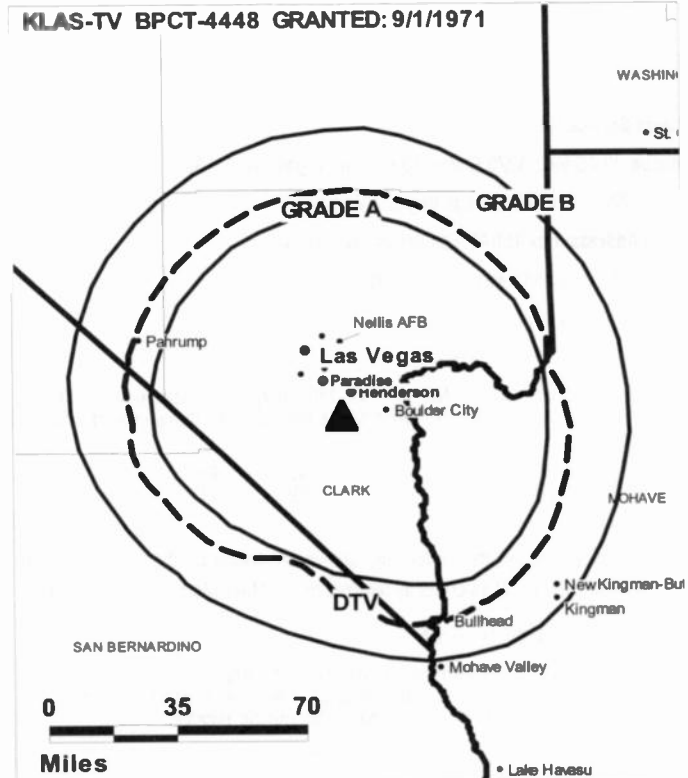
Brenda Coburn, Traffic Manager.

Russell Garcia, Studio Operations Technician.

Michael Watkins, General Sales Manager.

Dan Schwarz, Local Sales Manager.

Tamara Chase, National Sales Manager.



Doug Kramer, Chief Engineer.

Kathy Kramer, Program & Research Director.

Rates: On request.

City of License: Las Vegas. **Station DMA:** Las Vegas, NV. Rank: 43.

Circulation © 2006 Nielsen. Coverage based on Nielsen study.

| Grand Total | Cable TV Households | Non-cable TV Households | Total TV Households |
|-----------------------------------|---------------------|-------------------------|---------------------|
| Estimated Station Totals * | 468,170 | 215,150 | 683,320 |
| Average Weekly Circulation (2006) | 322,581 | 100,746 | 423,327 |
| Average Daily Circulation (2006) | | | 216,006 |
| Station DMA Total | Cable TV Households | Non-cable TV Households | Total TV Households |
| Estimated Station Totals * | 468,170 | 181,410 | 649,580 |
| Average Weekly Circulation (2006) | 322,581 | 99,025 | 421,606 |
| Average Daily Circulation (2006) | | | 215,736 |
| Other DMA Total | Cable TV Households | Non-cable TV Households | Total TV Households |
| Estimated Station Totals * | 0 | 33,740 | 33,740 |
| Average Weekly Circulation (2006) | 0 | 1,721 | 1,721 |
| Average Daily Circulation (2006) | | | 270 |

*Estimated station totals are sums of the Nielsen TV and Cable TV household estimates for each county in which the station registers viewing of more than 5% as per the Nielsen Survey Methods.

KTNV
Ch. 13

Network Service: ABC.

Licensee: Journal Broadcast Corp., 720 E. Capitol Dr., Milwaukee, WI 53212.

Studio: 3355 S. Valley View Blvd., Las Vegas, NV 89102.

Mailing Address: 3355 S. Valley View Blvd., Las Vegas, NV 89102.

Phone: 702-876-1313. **Fax:** 702-876-2237.

E-mail: tga@ktnv.com

Web Site: http://www.ktnv.com

Technical Facilities: Channel No. 13 (210-216 MHz). Authorized power: 316-kw visual, 15.8-kw aural. Antenna: 2000-ft above av. terrain, 268-ft. above ground, 4603-ft. above sea level.

Latitude 35° 56' 43"
Longitude 115° 00' 32"

Transmitter: 15.1-mi. SSE of Las Vegas, Black Mountain.

Digital Facilities: Channel No. 12 (204-210 MHz). Power: 16-kw visual. Antenna: 2001-ft above av. terrain, 227-ft. above ground.

Latitude 35° 56' 43"
Longitude 115° 02' 32"

FCC Digital File Number: BPCDT-19991101AKE. Granted: March 09, 2001.

Note: Latitude and longitude coordinates shown are based on the North American Datum of 1927 (NAD 27) as currently required by the Mass Media Bureau of the FCC.

Multichannel TV Sound: Stereo only.

Satellite Earth Stations: Transmitter Harris; Andrew, 7-meter C-band; RCA, 3-meter Ku-band; DX Antenna, 3-meter C-band; Andrew, 4.5-meter C-band; Microdyne, 5-meter C-band; Standard Electronics, Scientific-Atlanta, RCA, DX Engineering, Avantek receivers.

News Services: ABC NewsOne, AP.

Ownership: Journal Communications Inc. (Group Owner).

Began Operation: May 4, 1956. Sale to Adelson group by Albert Zugsmith interests approved by FCC November 20, 1957 (Television Digest, Vol. 13:34, 42, 47). Sale to Nevada Broadcasters Fund Inc. by Mervyn L. & Nathan Adelson and Irwin A. Molasky approved by FCC November 5, 1959 (Vol. 15:42, 45). Interim authorization granted August 9, 1967 to Ch. 13 of Las Vegas Inc. CP granted to Talmac Inc. April 16, 1969 (Vol. 9:15). Positive control by Williams Family Group approved by FCC July 11, 1974. Sale to present owner approved by FCC June 29, 1979 (Vol. 19:8).

Represented (legal): Crowell & Moring LLP.

Personnel:

Jim Prather, Vice President & General Manager.

Thom Porterfield, General Sales Manager.

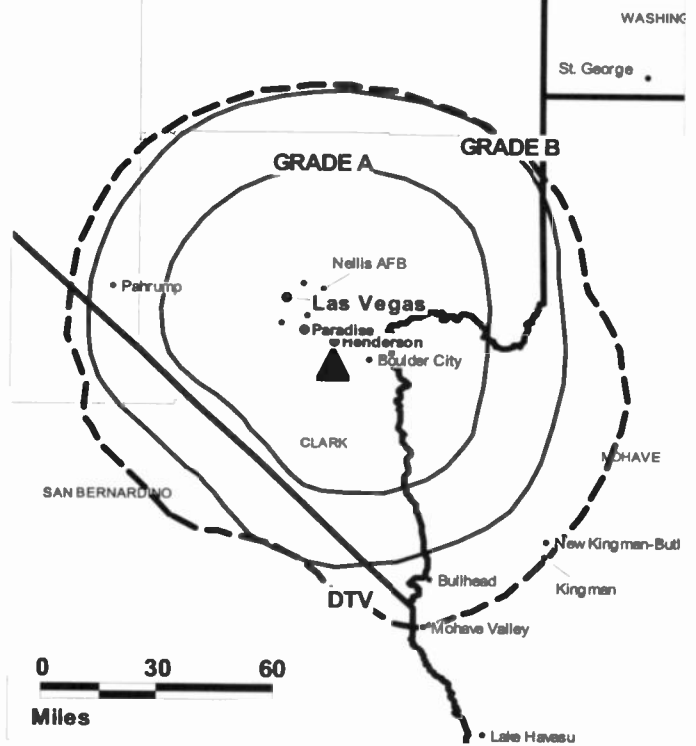
Byron Williams, Local Sales Manager.

Colleen Andring, National Sales Manager.

Dick Tuininga, News Director.

Ron Adair, Engineering Director, Western Region.

KTNV BMPCT-19800104KE GRANTED: 5/30/1980



© 2007 Warren Communications News

Marie Shea, Program Director.

Jim Koonce, Marketing & Promotion Manager.

Greg Rogers, Technical Operations Manager.

Ken Adams, Traffic Manager.

Rates: On request.

City of License: Las Vegas. **Station DMA:** Las Vegas, NV. **Rank:** 43.

Circulation © 2006 Nielsen. Coverage based on Nielsen study.

| GrandTotal | Cable TV Households | Non-cable TV Households | Total TV Households |
|-----------------------------------|---------------------|-------------------------|---------------------|
| Estimated Station Totals * | 468,170 | 181,410 | 649,580 |
| Average Weekly Circulation (2006) | 269,287 | 90,718 | 360,005 |
| Average Daily Circulation (2006) | | | 147,259 |
| Station DMA Total | Cable TV Households | Non-cable TV Households | Total TV Households |
| Estimated Station Totals * | 468,170 | 181,410 | 649,580 |
| Average Weekly Circulation (2006) | 269,287 | 90,718 | 360,005 |
| Average Daily Circulation (2006) | | | 147,259 |

*Estimated station totals are sums of the Nielsen TV and Cable TV household estimates for each county in which the station registers viewing of more than 5% as per the Nielsen Survey Methods.

KTNV-DT
Ch. 12

Network Service: ABC.

Licensee: Journal Broadcast Corp., 720 E. Capitol Dr., Milwaukee, WI 53212.

Studio: 3355 S. Valley View Blvd., Las Vegas, NV 89102.

Mailing Address: 3355 S. Valley View Blvd., Las Vegas, NV 89102.

Phone: 702-876-1313. **Fax:** 702-876-2237.

E-mail: tga@ktnv.com

Web Site: http://www.ktnv.com

Technical Facilities: Channel No. 12 (204-210 MHz). Authorized power: 16-kw visual.
Antenna: 2001-ft above av. terrain, 227-ft. above ground.

| | | | |
|-----------|------|-----|-----|
| Latitude | 35° | 56' | 43" |
| Longitude | 115° | 02' | 32" |

Note: Latitude and longitude coordinates shown are based on the North American Datum of 1927 (NAD 27) as currently required by the Mass Media Bureau of the FCC.

Satellite Earth Stations: Transmitter Harris; RCA, 3-meter Ku-band; DX Antenna, 3-meter C-band; Andrew, 4.5-meter C-band; Microdyne, 5-meter C-band; Andrew, 7-meter C-band; Standard Electronics, Scientific-Atlanta, RCA, DX Engineering, Avantek receivers.

Ownership: Journal Communications Inc. (Group Owner).

Began Operation: Station operating; no on-air date.

Personnel:

Jim Prather, Vice President & General Manager.

Thom Porterfield, General Sales Manager.

Byron Williams, Local Sales Manager.

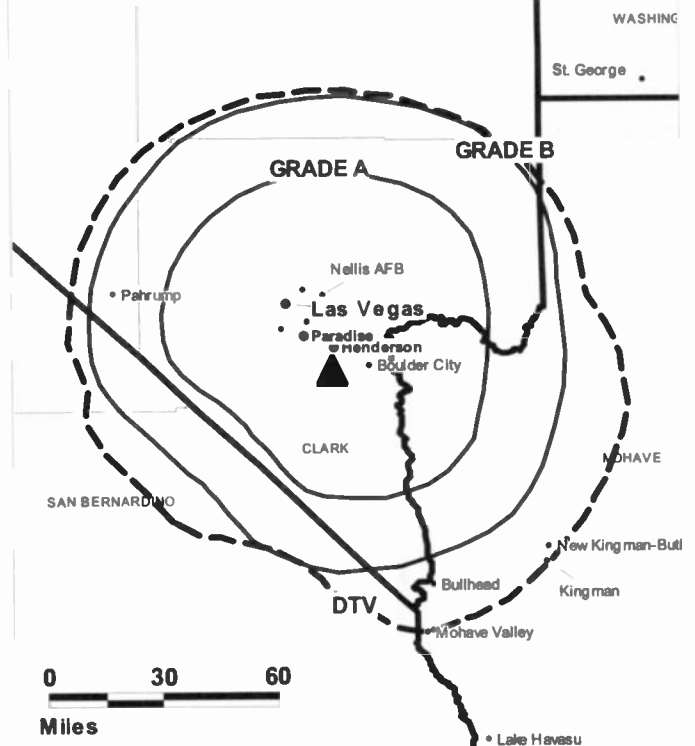
Colleen Andring, National Sales Manager.

Dick Tuininga, News Director.

Ron Adair, Engineering Director, Western Region.

Maria Shea, Program Director.

KTNV-DT BPCDT-19991101AKE GRANTED: 3/9/2001



© 2007 Warren Communications News

Jim Koonce, Marketing & Promotion Director.

Greg Rogers, Technical Operations Manager.

Ken Adams, Traffic Manager.

City of License: Las Vegas. **Station DMA:** Las Vegas, NV. **Rank:** 43.

Nielsen Data: Not available.

KVBC
Ch. 3
(Operates satellite KVVV, Ely)

Network Service: NBC.

Licensee: Valley Broadcasting Co., Box 44169, Las Vegas, NV 89116.

Studio: 1500 Foremaster Lane, Las Vegas, NV 89101.

Mailing Address: Box 44169, Las Vegas, NV 89116.

Phone: 702-642-3333. **Fax:** 702-657-5455.

E-mail: gggreenberg@kvbc.com

Web Site: http://www.kvbc.com

Technical Facilities: Channel No. 3 (60-66 MHz). Authorized power: 100-kw visual. Antenna: 1263-ft above av. terrain, 226-ft. above ground, 3543-ft. above sea level.

Latitude 36° 00' 32"
 Longitude 115° 00' 19"

Digital Facilities: Channel No. 2 (54-60 MHz). Power: 27.7-kw visual, aural. Antenna: 1266-ft above av. terrain, 226-ft. above ground, 3543-ft. above sea level.

Latitude 36° 00' 32"
 Longitude 115° 00' 19"

FCC Digital File Number: BPCDT-990617KE. Granted: August 18, 2005.

Note: Latitude and longitude coordinates shown are based on the North American Datum of 1927 (NAD 27) as currently required by the Mass Media Bureau of the FCC.

Multichannel TV Sound: Stereo only.

Satellite Earth Stations: Transmitter RCA; Andrew, 2.4-meter Ku-band; Paracom, 3.1-meter C-band; Prodelin, 5-meter C-band; Pinzone, DX Engineering receivers.

News Services: NBC News Channel, CNN Newsource, AP.

Ownership: Sunbelt Communications Co. (Group Owner).

Began Operation: January 23, 1955. Donrey Inc. lost license (Television Digest, Vol. 18:46; 19:19, 32). Began operation under present ownership September 30, 1979.

Represented (sales): Blair Television.

Represented (legal): Dow, Lohnes & Albertson PLLC.

Personnel:

Gene R. Greenberg, Vice President & General Manager.

Leslie Fox Priest, Local Marketing Director.

Joanne Nasby, National Marketing Director.

Jamie Ioss, News Director.

Mark Guranik, Chief Engineer.

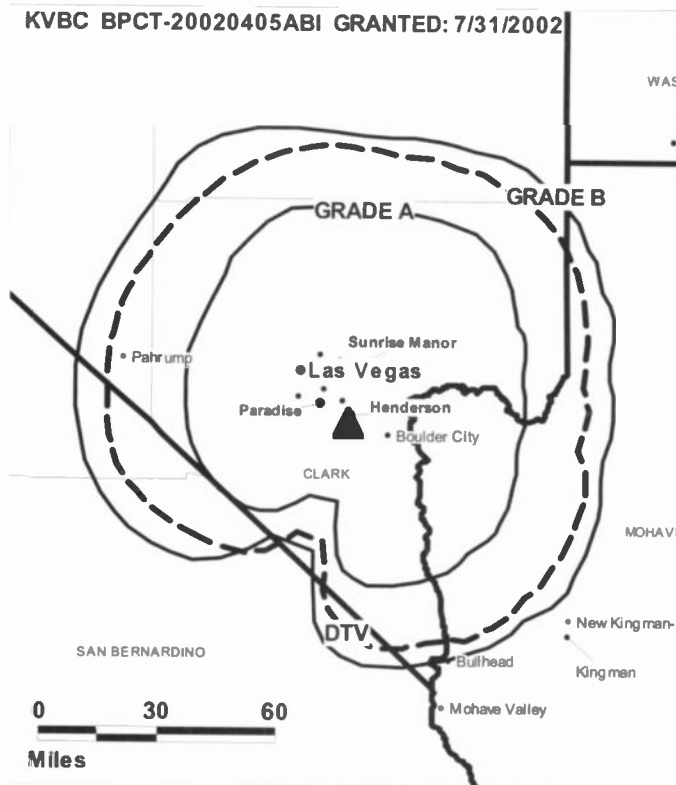
Shelly Goings, Business Manager.

Judy Reich, Program & Community Affairs Director.

Dale Wyman, Promotion Manager.

Pam Sewel, Traffic Manager.

KVBC BPCT-20020405ABI GRANTED: 7/31/2002



© 2007 Warren Communications News

Paul Heine, Corporate Resource Director.

Rates: On request.

City of License: Las Vegas. **Station DMA:** Las Vegas, NV. **Rank:** 43.

Circulation © 2006 Nielsen. Coverage based on Nielsen study.

| GrandTotal | Cable TV Households | Non-cable TV Households | Total TV Households |
|-----------------------------------|---------------------|-------------------------|---------------------|
| Estimated Station Totals * | 486,650 | 181,410 | 668,060 |
| Average Weekly Circulation (2006) | 319,060 | 97,241 | 416,301 |
| Average Daily Circulation (2006) | | | 223,979 |

| Station DMA Total | Cable TV Households | Non-cable TV Households | Total TV Households |
|-----------------------------------|---------------------|-------------------------|---------------------|
| Estimated Station Totals * | 468,170 | 181,410 | 649,580 |
| Average Weekly Circulation (2006) | 312,167 | 97,241 | 409,408 |
| Average Daily Circulation (2006) | | | 222,870 |

| Other DMA Total | Cable TV Households | Non-cable TV Households | Total TV Households |
|-----------------------------------|---------------------|-------------------------|---------------------|
| Estimated Station Totals * | 18,480 | 0 | 18,480 |
| Average Weekly Circulation (2006) | 6,893 | 0 | 6,893 |
| Average Daily Circulation (2006) | | | 1,109 |

*Estimated station totals are sums of the Nielsen TV and Cable TV household estimates for each county in which the station registers viewing of more than 5% as per the Nielsen Survey Methods.

KVBC-DT
Ch. 2

Network Service: NBC.

Licensee: Valley Broadcasting Co., Box 44169, Las Vegas, NV 89116.

Studio: 1500 Foremaster Lane, Las Vegas, NV 89101.

Mailing Address: Box 44169, Las Vegas, NV 89116.

Phone: 702-642-3333. **Fax:** 702-657-5455.

E-mail: ggreenberg@kvbc.com

Web Site: <http://www.kvbc.com>

Technical Facilities: Channel No. 2 (54-60 MHz). Authorized power: 27.7-kw visual, aural. Antenna: 1266-ft above av. terrain, 226-ft. above ground, 3543-ft. above sea level.

| | | | |
|-----------|------|-----|-----|
| Latitude | 36° | 00' | 32" |
| Longitude | 115° | 00' | 19" |

Note: Latitude and longitude coordinates shown are based on the North American Datum of 1927 (NAD 27) as currently required by the Mass Media Bureau of the FCC.

Ownership: Sunbelt Communications Co. (Group Owner).

Began Operation: October 22, 2002.

Represented (sales): Blair Television.

Personnel:

Gene R. Greenberg, Vice President & General Manager.

Leslie Fox Priest, Local Marketing Director.

Joanne Nasby, National Marketing Director.

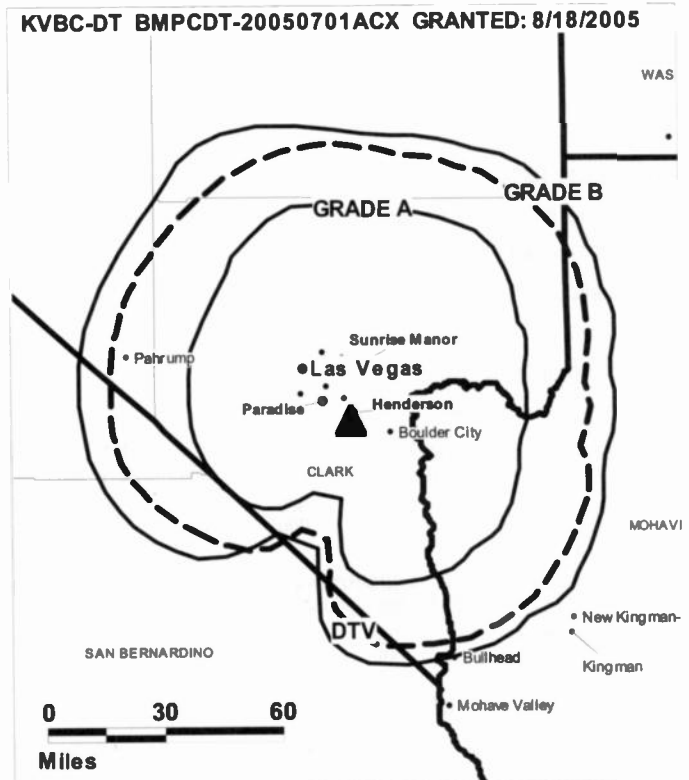
Jamie Ios, News Director.

Mark Guranik, Chief Engineer.

Shelly Goings, Business Manager.

Judy Reich, Program & Continuity Affairs Director.

Dale Wyman, Promotion Manager.



© 2007 Warren Communications News

Pam Sewel, Traffic Manager.

Paul Heine, Corporate Resource Director.

City of License: Las Vegas. **Station DMA:** Las Vegas, NV. **Rank:** 43.

Nielsen Data: Not available.

KVCW
 (formerly KFBT)
 Ch. 33

Network Service: CW.

Licensee: Channel 33 Inc., 10760 Beaver Dam Rd., Cockeysville, MD 21030.

Studio: 3830 S. Jones Blvd., Las Vegas, NV 89103.

Mailing Address: 3830 S. Jones Blvd., Las Vegas, NV 89103.

Phone: 702-873-0033; 702-382-2121. **Fax:** 702-873-1233.

Web Site: <http://www.kfbt33.com>

Technical Facilities: Channel No. 33 (584-590 MHz). Authorized power: 1349-kw max. visual. Antenna: 1906-ft above av. terrain, 174-ft. above ground, 4494-ft. above sea level.

Latitude 35° 56' 44"
 Longitude 115° 02' 31"

Transmitter: 1.03-mi. NE of Black Mountain.

Digital Facilities: Channel No. 29 (560-566 MHz). Power: 1000-kw max. visual. Antenna: 1256-ft above av. terrain, 199-ft. above ground, 3540-ft. above sea level.

Latitude 36° 00' 28"
 Longitude 115° 00' 24"

FCC Digital File Number: BPCDT-19991101AKC. Granted: January 26, 2001.

Note: Latitude and longitude coordinates shown are based on the North American Datum of 1927 (NAD 27) as currently required by the Mass Media Bureau of the FCC.

Satellite Earth Station: Comtech, C-band; Harris receivers.

Ownership: Sinclair Broadcast Group Inc. (Group Owner).

Began Operation: August 1, 1989. Sale to ACME Television Holdings LLC by Channel 33 Inc. approved by FCC December 18, 1997. Sale to present owner by ACME approved by FCC February 23, 2000.

Represented (sales): Millennium Sales & Marketing.

Personnel:

Rob Weisbord, General Manager.

Sonya Maxwell, Director, Sales & Station Manager.

Christopher Cohen, General & National Sales Manager.

Tia Rongavill, Local Sales Manager.

Misti Morgan, Local Sales Manager.

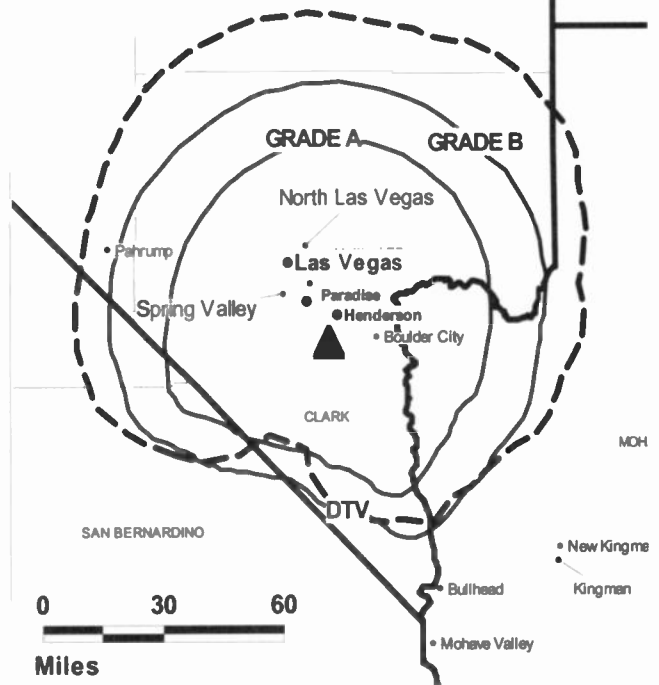
Janet Noll, Local Sales Manager.

Greg Ferris, Chief Engineer.

Kendra Stronoch, Business Manager.

Tina Miller, Program Director.

KVCW BMPCT-19890130KL GRANTED: 5/5/1989



© 2007 Warren Communications News

Eric Dahl, Promotion Director.

Maggy Leak, Traffic Manager.

Highest 30 Sec. Rate: \$225.

City of License: Las Vegas. **Station DMA:** Las Vegas, NV. **Rank:** 43.

Circulation © 2006 Nielsen. Coverage based on Nielsen study.

| GrandTotal | Cable TV Households | Non-cable TV Households | Total TV Households |
|-----------------------------------|---------------------|-------------------------|---------------------|
| Estimated Station Totals * | 466,430 | 181,410 | 647,840 |
| Average Weekly Circulation (2006) | 62,968 | 23,428 | 86,396 |
| Average Daily Circulation (2006) | | | 24,320 |

| Station DMA Total | Cable TV Households | Non-cable TV Households | Total TV Households |
|-----------------------------------|---------------------|-------------------------|---------------------|
| Estimated Station Totals * | 466,430 | 181,410 | 647,840 |
| Average Weekly Circulation (2006) | 62,968 | 23,428 | 86,396 |
| Average Daily Circulation (2006) | | | 24,320 |

*Estimated station totals are sums of the Nielsen TV and Cable TV household estimates for each county in which the station registers viewing of more than 5% as per the Nielsen Survey Methods.

KVCW-DT
(formerly KFBT-DT)
Ch. 29

Network Service: CW.

Licensee: Channel 33 Inc., 10760 Beaver Dam Rd., Cockeysville, MD 21030.

Studio: 3830 S. Jones Blvd., Las Vegas, NV 89103.

Mailing Address: 3830 S. Jones Blvd., Las Vegas, NV 89103.

Phone: 702-873-0033; 702-382-2121. **Fax:** 702-873-1233.

Web Site: <http://www.kfbt33.com>

Technical Facilities: Channel No. 29 (560-566 MHz). Authorized power: 1000-kw max. visual. Antenna: 1256-ft above av. terrain, 199-ft. above ground, 3540-ft. above sea level.

| | | | |
|-----------|------|-----|-----|
| Latitude | 36° | 00' | 28" |
| Longitude | 115° | 00' | 24" |

Note: Latitude and longitude coordinates shown are based on the North American Datum of 1927 (NAD 27) as currently required by the Mass Media Bureau of the FCC.

Ownership: Sinclair Broadcast Group Inc. (Group Owner).

Began Operation: Station operating; no on-air date.

Represented (sales): Millennium Sales & Marketing.

Personnel:

Rob Weisbord, General Manager.

Sonya Maxwell, Station Manager & Director of Sales.

Christopher Cohen, General & National Sales Manager.

Janet Noll, Local Sales Manager.

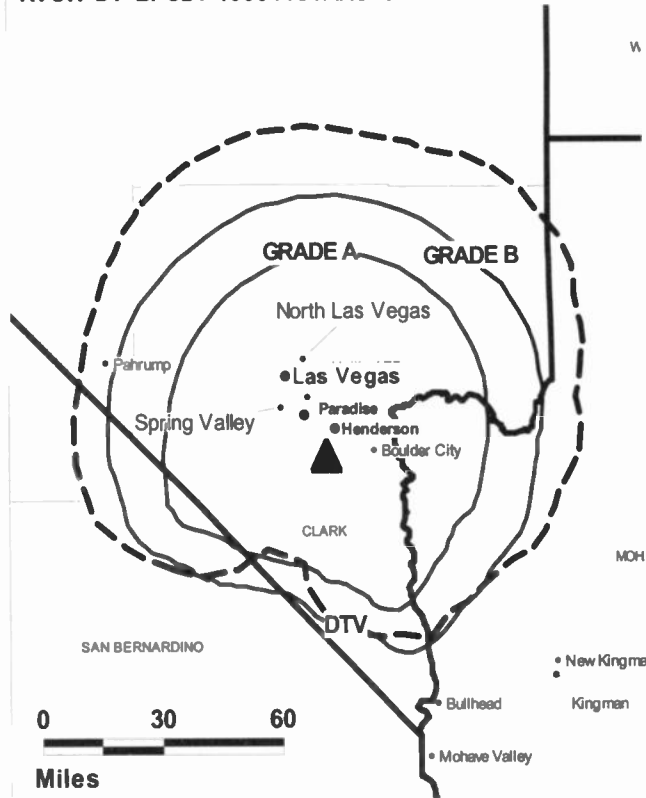
Tia Rongavill, Local Sales Manager.

Misti Morgan, Local Sales Manager.

Greg Ferris, Chief Engineer.

Kendra Stronoch, Business Manager.

KVCW-DT BPCDT-19991101AKC GRANTED: 1/26/2001



© 2007 Warren Communications News

Tina Miller, Program Director.

Eric Dahl, Promotion Director.

Maggy Leak, Traffic Manager.

City of License: Las Vegas. Station DMA: Las Vegas, NV. Rank: 43.

Nielsen Data: Not available.

KVMY
(formerly KVWB)
Ch. 21

Network Service: MNT.

Licensee: KUPN Licensee LLC, 10706 Beaver Dam Rd., Cockeysville, MD 21030.

Studio: 3830 S. Jones Blvd., Las Vegas, NV 89103.

Mailing Address: 3830 S. Jones Blvd., Las Vegas, NV 89103.

Phone: 702-382-2121. **Fax:** 702-382-1351.

E-mail: edahl@kvwb.sbgnet.com

Web Site: <http://www.wblasvegas.com>

Technical Facilities: Channel No. 21 (512-518 MHz). Authorized power: 2570-kw max. visual. Antenna: 1207-ft above av. terrain, 150-ft. above ground, 3491-ft. above sea level.

Latitude 36° 00' 28"
Longitude 115° 00' 24"

Transmitter: Off State Rte. 146, Henderson.

Digital Facilities: Channel No. 22 (518-524 MHz). Power: 630-kw max. visual. Antenna: 1207-ft above av. terrain, 150-ft. above ground.

Latitude 36° 00' 28"
Longitude 115° 00' 24"

FCC Digital File Number: BPCDT-19991014ABL. Granted: November 24, 2000.

Note: Latitude and longitude coordinates shown are based on the North American Datum of 1927 (NAD 27) as currently required by the Mass Media Bureau of the FCC.

Multichannel TV Sound: Stereo and separate audio program.

Satellite Earth Stations: Transmitter Townsend; M/A-Corn, 3.2-meter Ku-band; DX Engineering, 3.2-meter C-band; ChannelMaster, 3.2-meter C-band; Comtech, 5-meter C-band; Pinzone, M/A-Corn, DX Engineering, ChannelMaster receivers.

Ownership: Sinclair Broadcast Group Inc. (Group Owner).

Began Operation: July 31, 1984.

Represented (sales): Millennium Sales & Marketing.

Represented (legal): Shaw Pittman.

Represented (engineering): Carl T. Jones Corp.

Personnel:

Rob Weisbord, General Manager.

Sonia Maxwell, Station Manager & Sales Director.

Christopher Cohen, General & National Sales Manager.

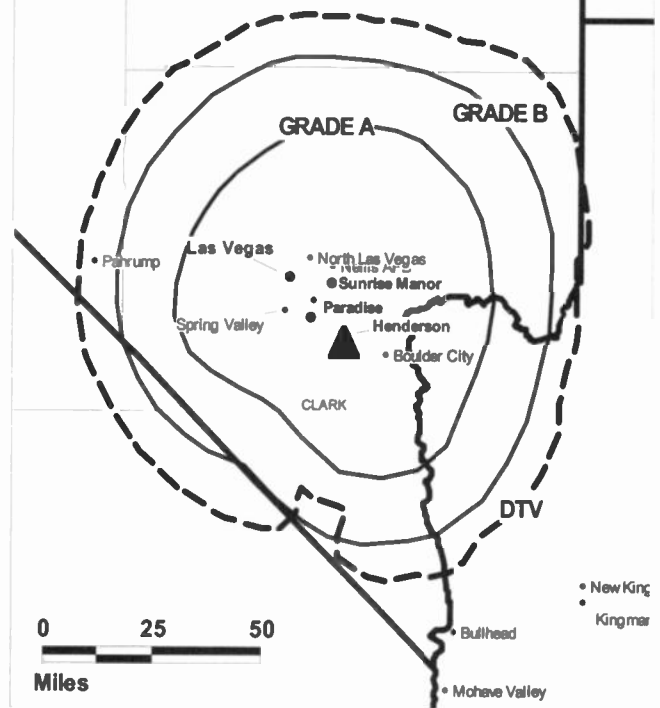
Janet Noll, Local Sales Manager.

Tia Rongavill, Local Sales Manager.

Misti Morgan, Local Sales Manager.

Greg Ferris, Chief Engineer.

KVMY BMPCT-19990708KG GRANTED: 10/15/1999



© 2007 Warren Communications News

Kendra Stronoch, Business Manager.

Tina Miller, Program Director.

Eric Dahl, Promotion Director.

Maggy Leak, Traffic Manager.

Rates: On request.

City of License: Las Vegas. **Station DMA:** Las Vegas, NV. **Rank:** 43.

Circulation © 2006 Nielsen. Coverage based on Nielsen study.

| GrandTotal | Cable TV Households | Non-cable TV Households | Total TV Households |
|-----------------------------------|------------------------|----------------------------|------------------------|
| Estimated Station Totals * | 466,430 | 181,410 | 647,840 |
| Average Weekly Circulation (2006) | 127,335 | 50,217 | 177,552 |
| Average Daily Circulation (2006) | | | 56,078 |
| Station DMA Total | Cable TV Households | Non-cable TV Households | Total TV Households |
| Estimated Station Totals * | 466,430 | 181,410 | 647,840 |
| Average Weekly Circulation (2006) | 127,335 | 50,217 | 177,552 |
| Average Daily Circulation (2006) | | | 56,078 |

*Estimated station totals are sums of the Nielsen TV and Cable TV household estimates for each county in which the station registers viewing of more than 5% as per the Nielsen Survey Methods.

KVMY-DT
(formerly KVWB-DT)

Ch. 22

Network Service: MNT.

Licensee: KUPN Licensee LLC, 10706 Beaver Dam Rd., Cockeysville, MD 21030.

Studio: 3830 S. Jones Blvd., Las Vegas, NV 89103.

Mailing Address: 3830 S. Jones Blvd., Las Vegas, NV 89103.

Phone: 702-382-2121. **Fax:** 702-382-1351.

E-mail: edahl@kvwb.sbgnet.com

Web Site: http://www.wbiasvegas.com

Technical Facilities: Channel No. 22 (518-524 MHz). Authorized power: 630-kw max. visual. Antenna: 1207-ft above av. terrain, 150-ft. above ground.

| | | | |
|-----------|------|-----|-----|
| Latitude | 36° | 00' | 28" |
| Longitude | 115° | 00' | 24" |

Requests modification of CP for change to 1256-ft above av. terrain, 199-ft. above ground, 3540-ft. above sea level; BMPCDT-20060630AAJ.

Note: Latitude and longitude coordinates shown are based on the North American Datum of 1927 (NAD 27) as currently required by the Mass Media Bureau of the FCC.

Ownership: Sinclair Broadcast Group Inc. (Group Owner).

Began Operation: Station operating; no on-air date.

Represented (sales): Millennium Sales & Marketing.

Personnel:

Rob Weisbord, General Manager.

Sonia Maxwell, Station Manager & Sales Director.

Christopher Cohen, General & National Sales Manager.

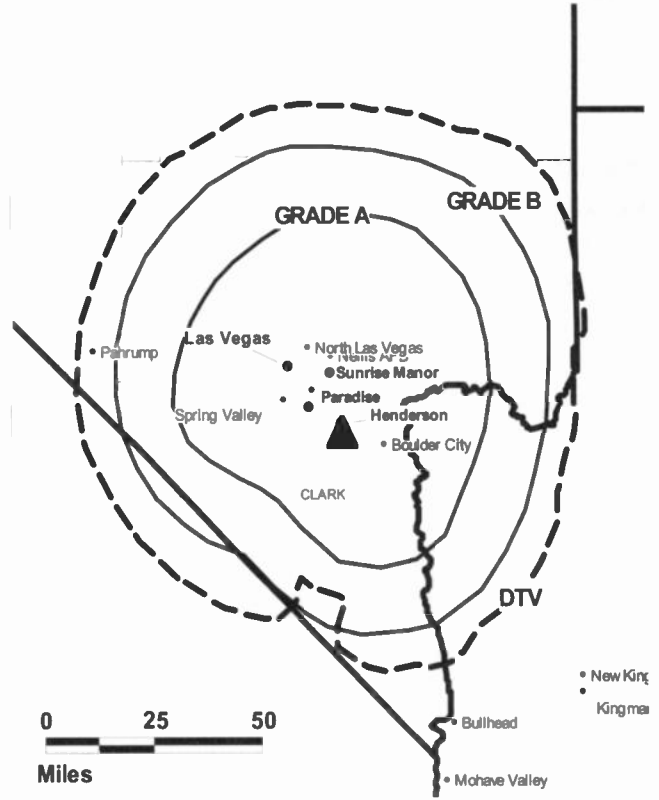
Janet Noll, Local Sales Manager.

Tia Rongavill, Local Sales Manager.

Misti Morgan, Local Sales Manager.

Greg Ferris, Chief Engineer.

KVMY-DT BPCDT-19991014ABL GRANTED: 11/24/2000



Kendra Stronoch, Business Manager.

Tina Miller, Program Director.

Eric Oahi, Promotion Director.

Maggy Leak, Traffic Manager.

City of License: Las Vegas. **Station DMA:** Las Vegas, NV. **Rank:** 43.

Nielsen Data: Not available.

KMCC
Ch. 34

Network Service: NBC.

Grantee: Cranston II LLC, 10275 Collins Ave., Suite 1231, Bal Harbour, FL 33154.

Studio: 3100 S. Needles Hwy., Suite 1700, Laughlin, NV 89029.

Mailing Address: 3100 S. Needles Hwy., Suite 1700, Laughlin, NV 89029.

Phone: 702-298-2222. **Fax:** 702-298-3495.

Technical Facilities: Channel No. 34 (590-596 MHz). Authorized power: 416-kw max. visual, aural. Antenna: minus 207-ft above av. terrain, 270-ft. above ground, 1507-ft. above sea level.

| | | | |
|-----------|------|-----|------|
| Latitude | 35° | 10' | 008" |
| Longitude | 114° | 38' | 009" |

Transmitter: Near Crossman Peak, 8.6-mi. ENE of Havasu City.

Digital Facilities: Channel No. 32 (578-584 MHz). Power: 1000-kw max. visual, aural. Antenna: 1991-ft above av. terrain, 1191-ft. above ground, 5403-ft. above sea level.

| | | | |
|-----------|------|-----|------|
| Latitude | 35° | 39' | 007" |
| Longitude | 114° | 18' | 42" |

FCC Digital File Number: BPCDT-20000907AGF. Granted: August 19, 2004.

Note: Latitude and longitude coordinates shown are based on the North American Datum of 1927 (NAD 27) as currently required by the Mass Media Bureau of the FCC.

Ownership: Cranston II LLC.

Began Operation: March 29, 2004. Sale to present owner by Mojave Broadcasting Co. approved by FCC October 14, 2004.

Represented (legal): Leventhal, Senter & Lerman PLLC.

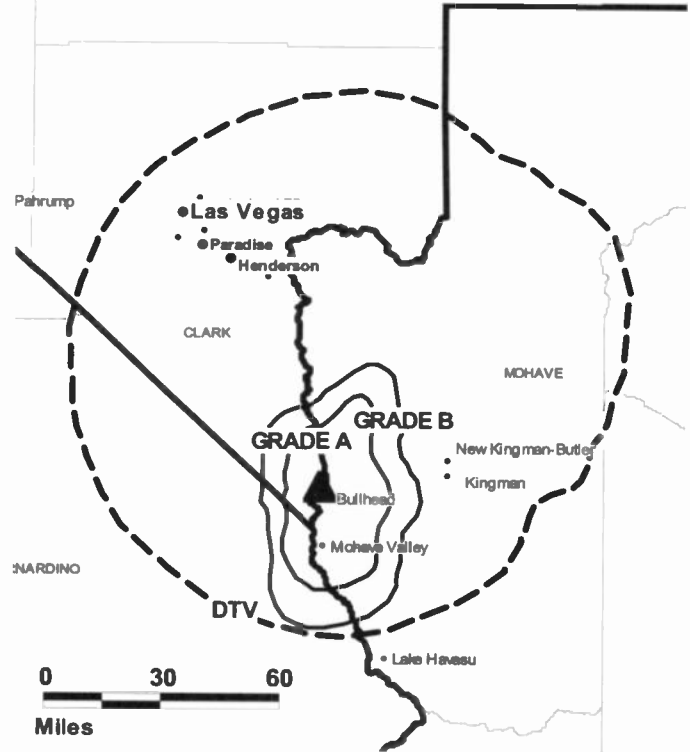
Represented (engineering): duTreil, Lundin & Rackley Inc.

Personnel:

Bruce Clark, General Manager.

Frank Haynes, Chief Engineer.

KMCC BMPCT-20021113AAR GRANTED: 4/16/2003



© 2007 Warren Communications News

Lynn Clark, Administrative Assistant.

City of License: Laughlin. **Station OMA:** Las Vegas, NV. **Rank:** 43.

Nielsen Data: Not available.

KMCC-DT

Ch. 32

Network Service: NBC.

Grantee: Cranston II LLC, 10275 Collins Ave., Suite 1231, Bal Harbour, FL 33154.

Studio: 3100 S. Needles Hwy., Suite 1700, Laughlin, NV 89029.

Mailing Address: 3100 S. Needles Hwy., Suite 1700, Laughlin, NV 89029.

Phone: 702-298-2222. **Fax:** 702-298-3495.

Technical Facilities: Channel No. 32 (578-584 MHz). Authorized power: 1000-kw max. visual, aural. Antenna: 1991-ft above av. terrain, 1191-ft. above ground, 5403-ft. above sea level.

| | | | |
|-----------|------|-----|------|
| Latitude | 35° | 39' | 007" |
| Longitude | 114° | 18' | 42" |

Note: Latitude and longitude coordinates shown are based on the North American Datum of 1927 (NAD 27) as currently required by the Mass Media Bureau of the FCC.

Ownership: Cranston II LLC.

Began Operation: Station operating under Special Temporary Authority at 15-kw max. visual; no on-air date

Represented (legal): Leventhal, Senter & Lerman PLLC.

Personnel:

Bruce Clark, General Manager.

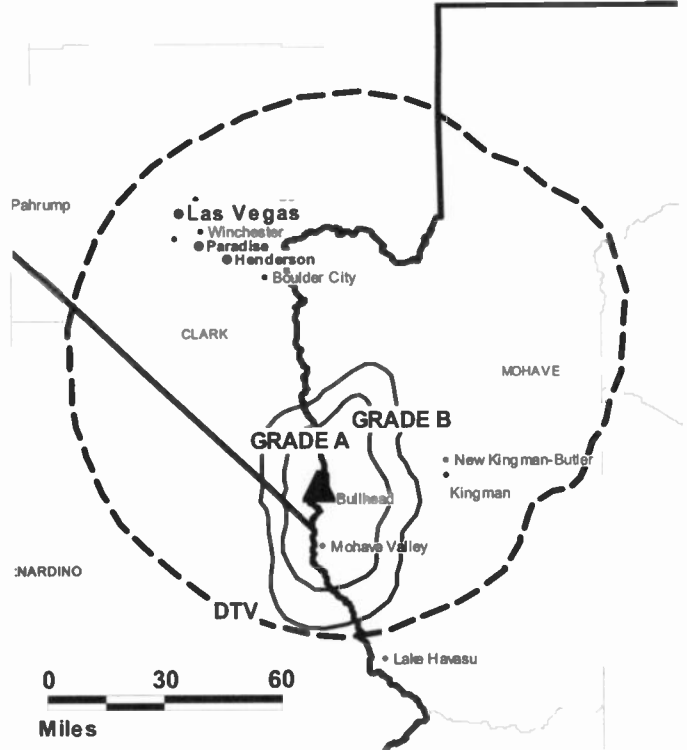
Frank Haynes, Chief Engineer.

Lynn Clark, Administrative Assistant.

City of License: Laughlin. **Station DMA:** Las Vegas, NV. **Rank:** 43.

Nielsen Data: Not available.

KMCC-DT B MPCDT-20040527ALR GRANTED: 8/19/2004



© 2007 Warren Communications News

KBLR
Ch. 39

Network Service: TMO.

Licensee: Telemundo Las Vegas License LLC, 1299 Pennsylvania Ave. NW, 11th Floor, Washington, DC 20004.

Studio: 73 Spectrum Blvd., Las Vegas, NV 89101.

Mailing Address: 73 Spectrum Blvd., Las Vegas, NV 89101.

Phone: 702-258-0039. **Fax:** 702-258-0556.

Technical Facilities: Channel No. 39 (320-626 MHz). Authorized power: 1320-kw max. visual, aural. Antenna: 1191-ft above av. terrain, 219-ft. above ground, 3448-ft. above sea level.

Latitude 36° 00' 36"
Longitude 115° 00' 20"

Digital Facilities: Channel No. 40 (626-632 MHz). Power: 230-kw max. visual, aural. Antenna: 1078-ft above av. terrain, 67-ft. above ground, 3335-ft. above sea level.

Latitude 36° 00' 34.3"
Longitude 115° 00' 19.1"

FCC Digital File Number: BMPCDT-20000501AEX. Granted: June 23, 2006.

Note: Latitude and longitude coordinates shown are based on the North American Datum of 1927 (NAD 27) as currently required by the Mass Media Bureau of the FCC.

Satellite Earth Station: Transmitter Acrodyne; Midwest Communications, Ku & C-band; Drake receivers.

Ownership: NBC Universal (Group Owner).

Began Operation: April 1, 1989. Left air August 1, 1992; resumed operation March 1, 1994 following sale to Summit Media LP by Rose Communications, approved by FCC August 25, 1993. Sale to present owner Telemundo Las Vegas License LLC by Summit Media LP approved by FCC April 8, 2005.

Represented (sales): Telemundo Network Sales.

Represented (engineering): Cavell, Mertz & Davis Inc.

Personnel:

Scott Gentry, General Manager.

Bill George, National Sales Manager.

Erik Pugh, Chief Engineer.

Elizabeth Quirarte, Program & Traffic Manager.

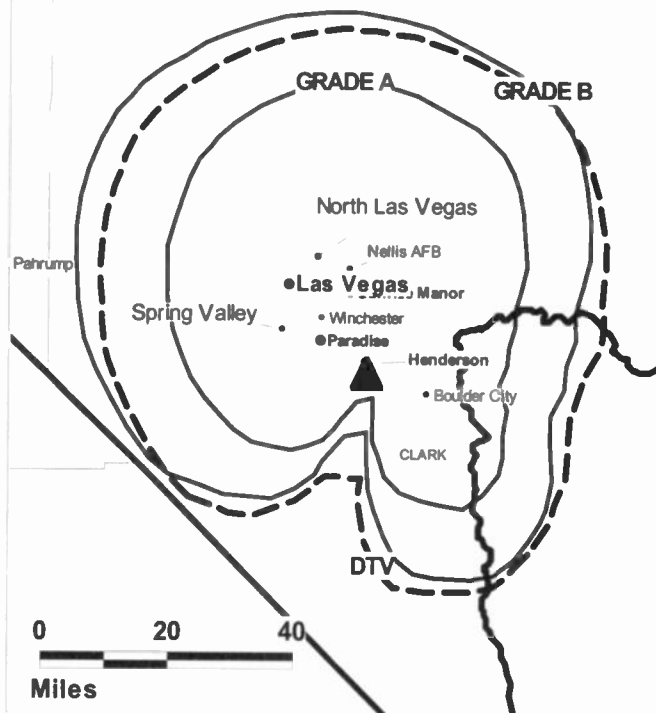
Brett Gentry, Production Manager.

Betina Bair, Business Manager.

Andrea Gail, Public Affairs Director.

Highest 30 Sec. Rate: \$225.

KBLR BPCT-20050114AEH GRANTED: 1/25/2005



© 2007 Warren Communications News

City of License: Paradise. **Station DMA:** Las Vegas, NV. **Rank:** 43.

Circulation © 2006 Nielsen. Coverage based on Nielsen study.

| GrandTotal | Cable TV Households | Non-cable TV Households | Total TV Households |
|-----------------------------------|------------------------|----------------------------|------------------------|
| Estimated Station Totals * | 0 | 167,200 | 167,200 |
| Average Weekly Circulation (2006) | 0 | 16,887 | 16,887 |
| Average Daily Circulation (2006) | | | 3,511 |
| Station DMA Total | Cable TV Households | Non-cable TV Households | Total TV Households |
| Estimated Station Totals * | 0 | 167,200 | 167,200 |
| Average Weekly Circulation (2006) | 0 | 16,887 | 16,887 |
| Average Daily Circulation (2006) | | | 3,511 |

*Estimated station totals are sums of the Nielsen TV and Cable TV household estimates for each county in which the station registers viewing of more than 5% as per the Nielsen Survey Methods.

KBLR-DT
Ch. 40

Network Service: TMD.

Grantee: Telemundo Las Vegas License LLC, 1299 Pennsylvania Ave. NW, 11th Floor, Washington, DC 20004.

Studio: 73 Spectrum Blvd., Las Vegas, NV 89101.

Mailing Address: 73 Spectrum Blvd., Las Vegas, NV 89101.

Phone: 702-258-0039. **Fax:** 702-258-0556.

Technical Facilities: Channel No. 40 (626-632 MHz). Authorized power: 230-kw max. visual, aural. Antenna: 1078-ft above av. terrain, 67-ft. above ground, 3335-ft. above sea level.

| | | | |
|-----------|------|-----|-------|
| Latitude | 36° | 00' | 34.3" |
| Longitude | 115° | 00' | 19.1" |

Note: Latitude and longitude coordinates shown are based on the North American Datum of 1927 (NAD 27) as currently required by the Mass Media Bureau of the FCC.

Ownership: NBC Universal (Group Owner).

Began Operation: Station operating under Special Temporary Authority at 32.4-kw max. visual; no on-air date

Represented (sales): Telemundo Network Sales.

Represented (engineering): Cavell, Mertz & Davis Inc.

Personnel:

Scott Gentry, General Manager.

Bill George, National Sales Manager.

Erik Pugh, Chief Engineer.

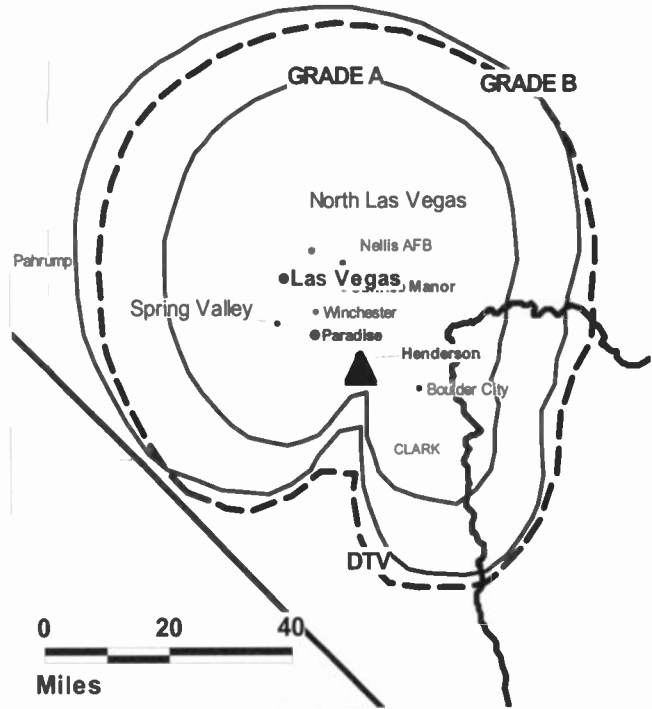
Betina Bair, Business Manager.

Elizabeth Quirarte, Program & Traffic Manager.

Brett Gentry, Production Manager.

Andrea Gail, Public Affairs Director.

KBLR-DT BMPCDT-20060425AAS GRANTED: 6/23/2006



© 2007 Warren Communications News

Highest 30 Sec. Rate: \$225.00.

City of License: Paradise. **Station DMA:** Las Vegas, NV. **Rank:** 43.

Nielsen Data: Not available.

KAME-DT
Ch. 22

Network Service: MNT.

Licensee: Broadcast Development Corp., 1888 Emory St., 2nd Floor, Atlanta, GA 30318.

Studio: 4920 Brookside Court, Reno, NV 89502.

Mailing Address: 4920 Brookside Court, Reno, NV 89502.

Phone: 775-856-2121. **Fax:** 775-856-2100; 775-856-1101.

E-mail: ray.stofer@cox.com

Technical Facilities: Channel No. 22 (518-524 MHz). Authorized power: 53.7-kw max. visual. Antenna: 577-ft above av. terrain, 82-ft. above ground, 5548-ft. above sea level.

| | | | |
|-----------|------|-----|-----|
| Latitude | 39° | 35' | 03" |
| Longitude | 119° | 47' | 51" |

Note: Latitude and longitude coordinates shown are based on the North American Datum of 1927 (NAD 27) as currently required by the Mass Media Bureau of the FCC.

Ownership: Broadcast Development Corp. (Group Owner).

Began Operation: May 17, 2002. Standard Definition.

Personnel:

Marty Ozer, President & General Manager.

Steve Cummings, General Sales Manager.

Kelley Couiter, Local Sales Manager.

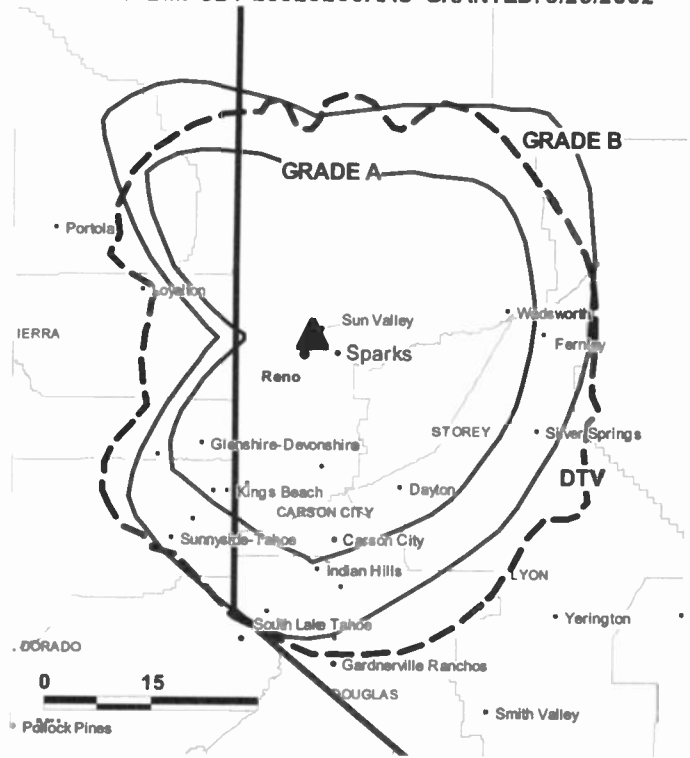
Amie Chapman, National Sales Manager.

Ray Stofer, Chief Engineer.

Ray Lucky, Business Manager.

Steve Halliwell, Promotion Director & Production Manager.

KAME-DT BMPCDT-20020206AAU GRANTED: 3/25/2002



© 2007 Warren Communications News

Tracey Wells, Traffic Manager.

City of License: Reno. **Station DMA:** Reno, NV. **Rank:** 110.

Nielsen Data: Not available.

KAME-TV
Ch. 21

Network Service: MNT.

Licensee: Broadcast Development Corp., 1888 Emory St., Third Floor, Bldg. 2, Atlanta, GA 30318.

Studio: 4920 Brookside Court, Reno, NV 89502.

Mailing Address: 4920 Brookside Court, Reno, NV 89502.

Phone: 775-856-2121. **Fax:** 775-856-2100.

E-mail: ray.stofer@cox.com

Technical Facilities: Channel No. 21 (512-518 MHz). Authorized power: 631-kw visual, 63.1-kw aural. Antenna: 620-ft above av. terrain, 152-ft. above ground, 5625-ft. above sea level.

Latitude 39° 35' 03.5"
Longitude 119° 47' 51"

Transmitter: E Knob of Red Peak, 4-mi. N of Reno.

Digital Facilities: Channel No. 22 (518-524 MHz). Power: 53.7-kw max. visual. Antenna: 577-ft above av. terrain, 82-ft. above ground, 5548-ft. above sea level.

Latitude 39° 35' 03"
Longitude 119° 47' 51"

FCC Digital File Number: BMDPDT-20020206AAU. Granted: July 27, 2001.

Note: Latitude and longitude coordinates shown are based on the North American Datum of 1927 (NAD 27) as currently required by the Mass Media Bureau of the FCC.

Multichannel TV Sound: Stereo and separate audio program.

Satellite Earth Stations: Transmitter Harris; Scientific-Atlanta, 7-meter C-band; Prodelin, 2.2-meter Ku & C-band; Andrew, 4.5-meter Ku & C-band; Scientific-Atlanta, Agile Omni receivers.

LMA: Local marketing agreement with KRXI (F), Reno.

Ownership: Broadcast Development Corp. (Group Owner).

Began Operation: October 11, 1981.

Represented (sales): TeleRep Inc.

Represented (legal): Goldberg, Godles, Wiener & Wright.

Personnel:

Marty Ozer, President & General Manager.

Steve Cummings, General Sales Manager.

Kelley Coulter, Local Sales Manager.

Amie Chapman, National Sales Manager.

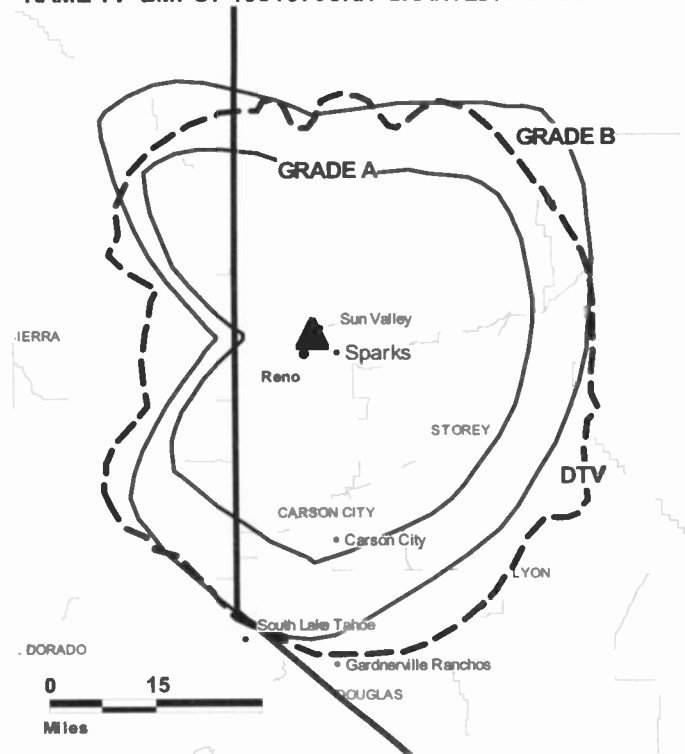
Ray Stofer, Chief Engineer.

Ray Lucky, Business Manager.

Steve Halliwell, Promotion Director & Production Manager.

Tracey Wells, Traffic Manager.

KAME-TV BMPCT-19810706KH GRANTED: 8/6/1981



© 2007 Warren Communications News

Highest 30 Sec. Rate: \$1200.

City of License: Reno. **Station DMA:** Reno, NV. **Rank:** 110.

Circulation © 2006 Nielsen. Coverage based on Nielsen study.

| GrandTotal | Cable TV Households | Non-cable TV Households | Total TV Households |
|-----------------------------------|---------------------|-------------------------|---------------------|
| Estimated Station Totals * | 149,560 | 95,600 | 245,160 |
| Average Weekly Circulation (2006) | 34,413 | 23,538 | 57,951 |
| Average Daily Circulation (2006) | | | 18,097 |
| Station DMA Total | Cable TV Households | Non-cable TV Households | Total TV Households |
| Estimated Station Totals * | 146,830 | 95,600 | 242,430 |
| Average Weekly Circulation (2006) | 34,238 | 23,538 | 57,776 |
| Average Daily Circulation (2006) | | | 18,089 |
| Other DMA Total | Cable TV Households | Non-cable TV Households | Total TV Households |
| Estimated Station Totals * | 2,730 | 0 | 2,730 |
| Average Weekly Circulation (2006) | 175 | 0 | 175 |
| Average Daily Circulation (2006) | | | 8 |

*Estimated station totals are sums of the Nielsen TV and Cable TV household estimates for each county in which the station registers viewing of more than 5% as per the Nielsen Survey Methods.

KOLO-DT

Ch. 9

Network Service: ABC.

Licensee: Gray Television Licensee Inc., 1750 K St. NW, Suite 1200, Washington, DC 20005.

Studio: 4850 Ampere Dr., Reno, NV 89502.

Mailing Address: 4850 Ampere Dr., Reno, NV 89502.

Phone: 775-858-8888. **Fax:** 775-858-8855.

E-mail: matt.james@kolotv.com

Web Site: <http://www.kolotv.com>

Technical Facilities: Channel No. 9 (186-192 MHz). Authorized power: 15.6-kw visual. Antenna: 2930-ft above av. terrain, 88-ft. above ground, 9757-ft. above sea level.

| | | | |
|-----------|------|-----|------|
| Latitude | 39° | 18' | 49" |
| Longitude | 119° | 53' | 000" |

Note: Latitude and longitude coordinates shown are based on the North American Datum of 1927 (NAD 27) as currently required by the Mass Media Bureau of the FCC.

Satellite Earth Stations: Transmitter Harris; GE, 3-meter Ku-band; Andrew, 4.5-meter C-band; Andrew, 7.3-meter C-band; Standard Components, Avantek, Andrew receivers.

Ownership: Gray Television Inc. (Group Owner).

Began Operation: March 1, 2004.

Represented (legal): Wiley, Rein & Fielding.

Represented (sales):

Personnel:

Matt James, Vice President, General Manager & Station Manager.

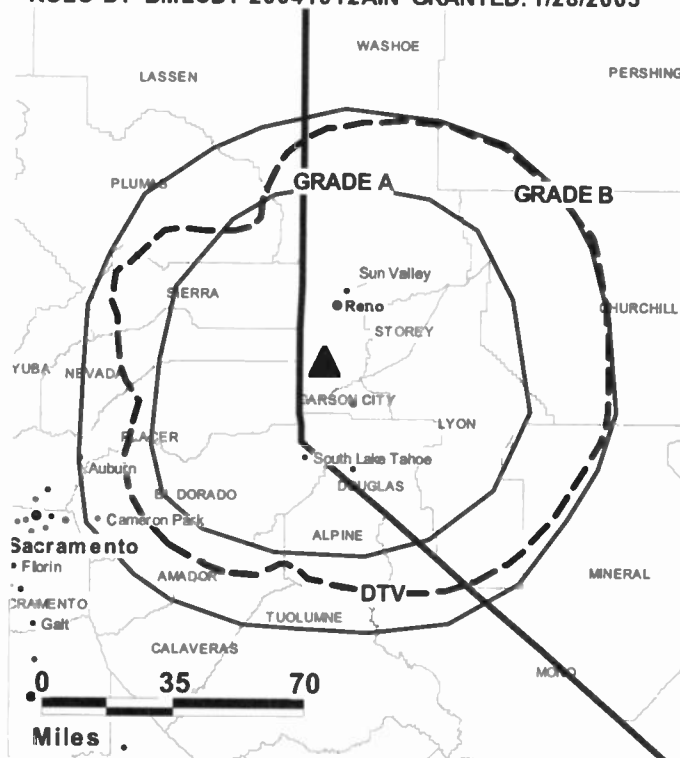
Matt Eldredge, Sales Director.

Dan Watkins, Local Sales Manager.

Jack Bowe, News Director.

Mac McShane, Chief Engineer.

KOLO-DT BMLCDT-20041012AIN GRANTED: 1/28/2005



Donna Mayo, Business Manager.

Bruce Leckband, Promotion & Marketing Director.

Frank Leto, Creative Services Manager.

Samson Williams, Traffic Manager.

City of License: Reno. **Station DMA:** Reno, NV. **Rank:** 110.

Nielsen Data: Not available.

KOLO-TV
Ch. 8

Network Service: ABC.

Licensee: Gray Television License Inc., 1750 K St. NW, Suite 1200, Washington, DC 20005.

Studio: 4850 Ampere Dr., Reno, NV 89502.

Mailing Address: 4850 Ampere Dr., Reno, NV 89502.

Phone: 775-858-8888. **Fax:** 775-858-8855.

E-mail: matt.james@kolotv.com

Web Site: http://www.kolotv.com

Technical Facilities: Channel No. 8 (180-186 MHz). Authorized power: 151-kw visual, 30.2-kw aural. Antenna: 2930-ft above av. terrain, 120-ft. above ground, 9789-ft. above sea level.

Latitude 39° 18' 49"
Longitude 119° 53' 00"

Transmitter: Slide Mountain, Washoe County.

Digital Facilities: Channel No. 9 (186-192 MHz). Power: 15.6-kw visual. Antenna: 2930-ft above av. terrain, 88-ft. above ground, 9757-ft. above sea level.

Latitude 39° 18' 49"
Longitude 119° 53' 00"

FCC Digital File Number: BMPCDT-20011205AAQ. Granted: December 13, 2002.

Note: Latitude and longitude coordinates shown are based on the North American Datum of 1927 (NAD 27) as currently required by the Mass Media Bureau of the FCC.

Satellite Earth Stations: Transmitter Harris; Andrew, 7.3-meter C-band; GE, 3-meter Ku-band; Andrew, 4.5-meter C-band; Standard Components, Avantek, Andrew receivers.

News Services: ABC NewsOne, , AP, CNN.

Ownership: Gray Television Inc. (Group Owner).

Began Operation: September 26, 1953. Sale to present owner by Smith Broadcasting Group Inc. approved by FCC December 10, 2002.

Represented (sales): Millennium Sales & Marketing.

Represented (legal): Wiley, Rein & Fielding.

Represented (engineering): Hammett & Edison Inc.

Personnel:

Matt James, Vice President & General Manager.

Matt Eldredge, Sales Director.

Dan Watkins, Local Sales Manager.

Jack Bowe, News Director.

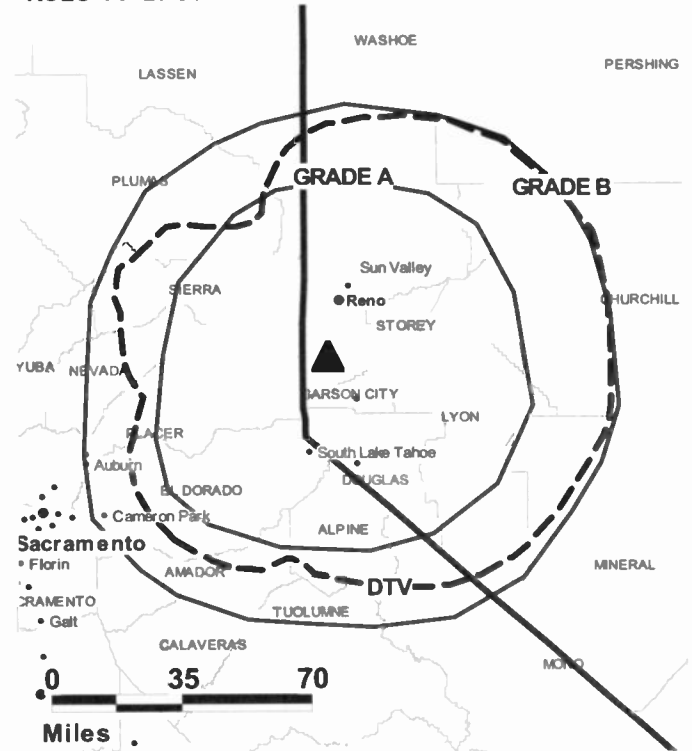
Mac McShane, Chief Engineer.

Donna Mayo, Business Manager.

Bruce Leckband, Promotion & Marketing Director.

Frank Leto, Creative Services Manager.

KOLO-TV BPCT-3473 GRANTED: 5/6/1965



© 2007 Warren Communications News

Samson Williams, Traffic Manager.

City of License: Reno. **Station DMA:** Reno, NV. **Rank:** 110.

Circulation © 2006 Nielsen. Coverage based on Nielsen study.

| GrandTotal | Cable TV Households | Non-cable TV Households | Total TV Households |
|-----------------------------------|---------------------|-------------------------|---------------------|
| Estimated Station Totals * | 169,360 | 95,600 | 264,960 |
| Average Weekly Circulation (2006) | 102,010 | 57,295 | 159,305 |
| Average Daily Circulation (2006) | | | 78,587 |
| Station DMA Total | Cable TV Households | Non-cable TV Households | Total TV Households |
| Estimated Station Totals * | 146,830 | 95,600 | 242,430 |
| Average Weekly Circulation (2006) | 99,577 | 57,295 | 156,872 |
| Average Daily Circulation (2006) | | | 78,121 |
| Other DMA Total | Cable TV Households | Non-cable TV Households | Total TV Households |
| Estimated Station Totals * | 22,530 | 0 | 22,530 |
| Average Weekly Circulation (2006) | 2,433 | 0 | 2,433 |
| Average Daily Circulation (2006) | | | 466 |

*Estimated station totals are sums of the Nielsen TV and Cable TV household estimates for each county in which the station registers viewing of more than 5% as per the Nielsen Survey Methods.

KREN-DT

Ch. 26

Network Service: CW.

Grantee: Reno License LLC, 500 S. Chinowth Rd., Visalia, CA 93277.

Studio: 940 Matley Lane, Suite 15, Reno, NV 89502.

Mailing Address: 940 Matley Lane, Suite 15, Reno, NV 89502.

Phone: 775-333-2727. **Fax:** 775-327-6827.

Web Site: <http://www.kren.com>

Technical Facilities: Channel No. 26 (542-548 MHz). Authorized power: 1000-kw max. visual. Antenna: 2933-ft above av. terrain, 108-ft. above ground, 9754-ft. above sea level.

| | | | |
|-----------|------|-----|-----|
| Latitude | 39° | 18' | 47" |
| Longitude | 119° | 52' | 59" |

Note: Latitude and longitude coordinates shown are based on the North American Datum of 1927 (NAD 27) as currently required by the Mass Media Bureau of the FCC.

Ownership: Pappas Telecasting Companies (Group Owner).

Began Operation: Station operating under Special Temporary Authority at 4-kw max. visual; no on-air date

Personnel:

Leo Ramos, General Manager.

Barry Poles, Local Sales Manager.

Adolpho Segure, News Director.

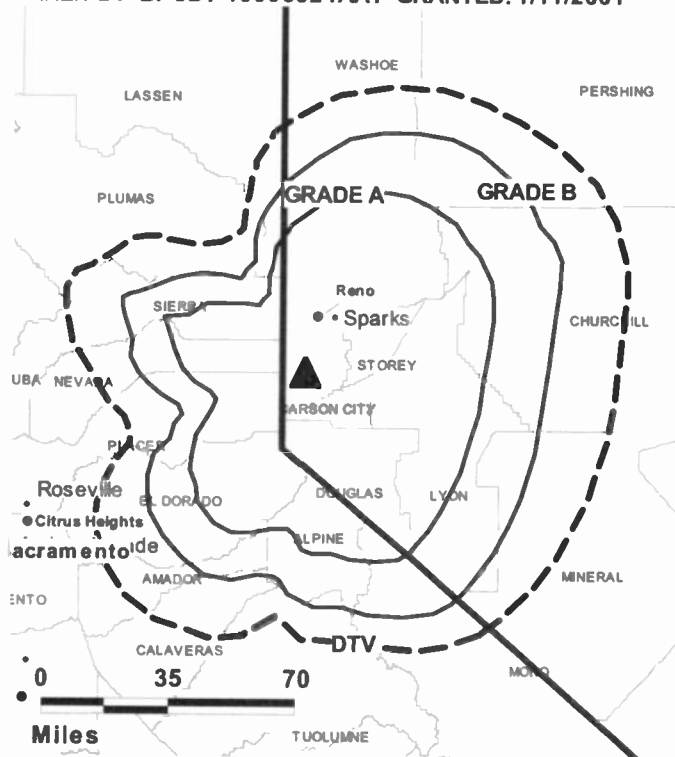
James Ocon, Chief Engineer.

Tina Graham, Business Manager.

Lupe Jimenez, Program Director.

Diane Bird, Promotion Director.

KREN-DT BPCDT-19990924AAT GRANTED: 1/11/2001



© 2007 Warren Communications News

Miriam Carbajal, Traffic Manager.

City of License: Reno. **Station DMA:** Reno, NV. **Rank:** 110.

Nielsen Data: Not available.

KREN-TV
Ch. 27

Network Service: CW.

Licensee: Reno License LLC, 500 S. Chinowth Rd., Visalia, CA 93277.

Studio: 940 Matley Lane, Suite 15, Reno, NV 89502.

Mailing Address: 940 Matley Lane, Suite 15, Reno, NV 89502.

Phone: 775-333-2727. **Fax:** 775-327-6827.

Web Site: http://www.kren.com

Technical Facilities: Channel No. 27 (548-554 MHz). Authorized power: 1820-kw max. visual, 182-kw aural. Antenna: 2925-ft above av. terrain, 107-ft. above ground, 9754-ft. above sea level.

Latitude 39° 18' 47"
Longitude 119° 52' 59"

Holds CP for change to 2600-kw max. visual, 2933-ft above av. terrain, 108-ft. above ground, 9754-ft. above sea level; BPCT-20040507AAV.

Digital Facilities: Channel No. 26 (542-548 MHz). Power: 1000-kw max. visual. Antenna: 2933-ft above av. terrain, 108-ft. above ground, 9754-ft. above sea level.

Latitude 39° 18' 47"
Longitude 119° 52' 59"

FCC Digital File Number: BPCDT-990924AAT. Granted: January 11, 2001.

Note: Latitude and longitude coordinates shown are based on the North American Datum of 1927 (NAD 27) as currently required by the Mass Media Bureau of the FCC.

Satellite Earth Stations: Scientific-Atlanta, 5-meter C-band; M/A-Corn, 5-meter Ku-band.

Ownership: Pappas Telecasting Companies (Group Owner).

Began Operation: October 8, 1986.

Represented (sales): TeleRep Inc.

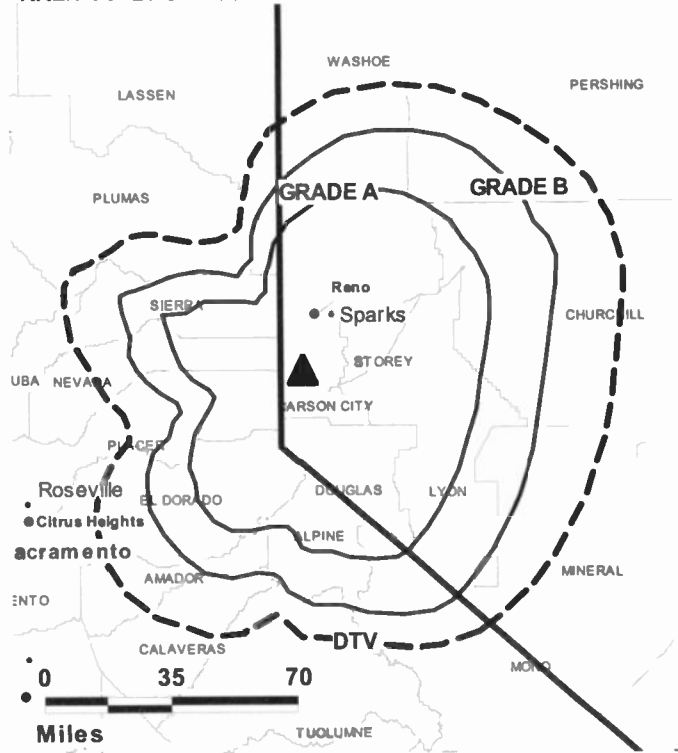
Represented (legal): Fletcher, Heald & Hildreth PLC.

Represented (engineering): Cecil Lynch.

Personnel:

- Leo Ramos, General Manager.
- Barry Poles, Local Sales Manager.
- Aldolpho Segure, News Director.
- James Ocon, Chief Engineer.
- Tina Graham, Business Manager.
- Lupe Jimenez, Program Manager.
- Diane Bird, Promotion Director.

KREN-TV BPCT-20040507AAV GRANTED: 10/29/2004



© 2007 Warren Communications News

Miriam Carbajal, Traffic Manager.

Highest 30 Sec. Rate: \$150.

City of License: Reno. **Station DMA:** Reno, NV. **Rank:** 110.

Circulation © 2006 Nielsen. Coverage based on Nielsen study.

| GrandTotal | Cable TV Households | Non-cable TV Households | Total TV Households |
|-----------------------------------|---------------------|-------------------------|---------------------|
| Estimated Station Totals * | 145,160 | 91,310 | 236,470 |
| Average Weekly Circulation (2006) | 30,634 | 18,227 | 48,861 |
| Average Daily Circulation (2006) | | | 13,223 |
| Station DMA Total | Cable TV Households | Non-cable TV Households | Total TV Households |
| Estimated Station Totals * | 145,160 | 91,310 | 236,470 |
| Average Weekly Circulation (2006) | 30,634 | 18,227 | 48,861 |
| Average Daily Circulation (2006) | | | 13,223 |

*Estimated station totals are sums of the Nielsen TV and Cable TV household estimates for each county in which the station registers viewing of more than 5% as per the Nielsen Survey Methods.

KRNV
Ch. 4

Network Service: NBC.

Licensee: Sierra Broadcasting Co., 1500 Foremaster Lane, Las Vegas, NV 89101.

Studio: 1790 Vassar St., Reno, NV 89502.

Mailing Address: Box 7160, Reno, NV 89510-7160.

Phone: 775-322-4444. **Fax:** 775-785-1200.

E-mail: sales@krnv.com

Web Site: http://www.krnv.com

Technical Facilities: Channel No. 4 (66-72 MHz). Authorized power: 17.04-kw visual, 3.44-kw aural. Antenna: 420-ft above av. terrain, 92-ft. above ground, 5539-ft. above sea level.

Latitude 39° 35' 03"
Longitude 119° 48' 06"

Transmitter: Red Peak, 4-mi. N of Reno Post Office.

Digital Facilities: Channel No. 7 (174-180 MHz). Power: 16.1-kw visual. Antenna: 2884-ft above av. terrain, 184-ft. above ground, 9741-ft. above sea level.

Latitude 39° 18' 57"
Longitude 119° 53' 00"

Note: Latitude and longitude coordinates shown are based on the North American Datum of 1927 (NAD 27) as currently required by the Mass Media Bureau of the FCC.

Satellite Earth Stations: Transmitter Larcas; Harris, 3-meter Ku-band; Scientific-Atlanta, 4.5-meter Ku & C-band; Harris, 6-meter Ku-band; Scientific-Atlanta, Harris receivers.

SNG Mobile Dish: 2.4-meter Ku-band.

News Services: AP, NBC News Channel.

Ownership: Sunbelt Communications Co. (Group Owner).

Began Operation: September 30, 1962.

Represented (sales): Blair Television.

Personnel:

Ralph Toddre, President & Chief Operating Officer.

Mary Beth Farrel, Station Manager.

John Finkbohner, Operations Manager.

Mark Murakami, Sales Manager.

Patrick Fisher, National Sales Manager.

Jon Killoran, News Director.

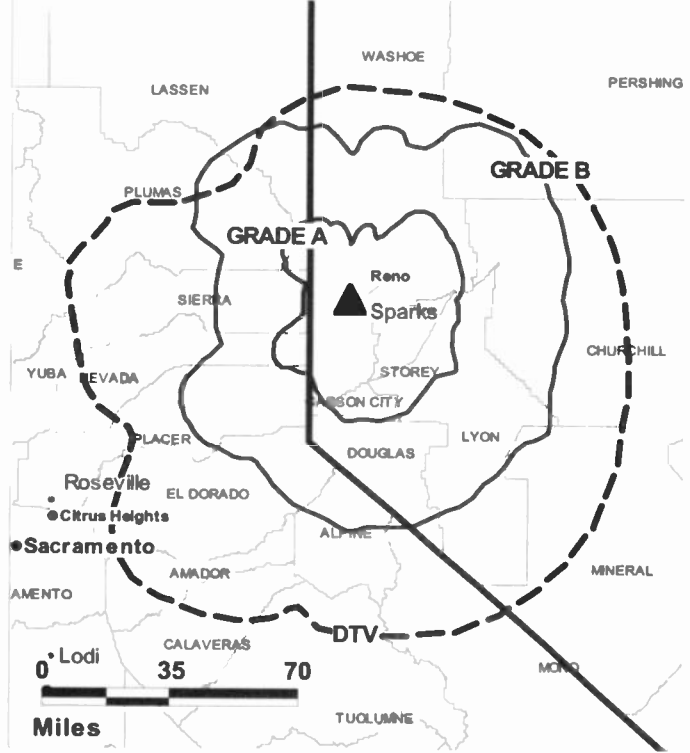
Carrie Walker, Business Manager.

Dustin Thomas, Production Manager.

Staci Hays, Marketing Specialist.

Barbara Monroy, Traffic Manager.

KRNV BPCT-19960111LK GRANTED: 9/6/1996



© 2007 Warren Communications News

Rates: On request.

City of License: Reno. **Station DMA:** Reno, NV. **Rank:** 110.

Circulation © 2006 Nielsen. Coverage based on Nielsen study.

| GrandTotal | Cable TV Households | Non-cable TV Households | Total TV Households |
|-----------------------------------|------------------------|----------------------------|------------------------|
| Estimated Station Totals * | 148,570 | 95,600 | 244,170 |
| Average Weekly Circulation (2006) | 100,170 | 53,195 | 153,365 |
| Average Daily Circulation (2006) | | | 79,440 |
| Station DMA Total | Cable TV Households | Non-cable TV Households | Total TV Households |
| Estimated Station Totals * | 146,830 | 95,600 | 242,430 |
| Average Weekly Circulation (2006) | 99,154 | 53,195 | 152,349 |
| Average Daily Circulation (2006) | | | 79,390 |
| Other DMA Total | Cable TV Households | Non-cable TV Households | Total TV Households |
| Estimated Station Totals * | 1,740 | 0 | 1,740 |
| Average Weekly Circulation (2006) | 1,016 | 0 | 1,016 |
| Average Daily Circulation (2006) | | | 50 |

*Estimated station totals are sums of the Nielsen TV and Cable TV household estimates for each county in which the station registers viewing of more than 5% as per the Nielsen Survey Methods.

KRNV-DT
Ch. 7

Network Service: NBC.

Licensee: Sierra Broadcasting Co., 1500 Foremaster Lane, Las Vegas, NV 89101.

Studio: 1790 Vassar St., Reno, NV 89502.

Mailing Address: Box 7160, Reno, NV 89510-7160.

Phone: 775-322-4444. **Fax:** 775-785-1200.

E-mail: sales@krnv.com

Web Site: http://www.krnv.com

Technical Facilities: Channel No. 7 (174-180 MHz). Authorized power: 16.1-kw visual. Antenna: 2884-ft above av. terrain, 184-ft. above ground, 9741-ft. above sea level.

| | | | |
|-----------|------|-----|------|
| Latitude | 39° | 18' | 57" |
| Longitude | 119° | 53' | 002" |

Note: Latitude and longitude coordinates shown are based on the North American Datum of 1927 (NAD 27) as currently required by the Mass Media Bureau of the FCC.

Satellite Earth Stations: Transmitter Larcam; Harris, 3-meter Ku-band; Scientific-Atlanta, 4.5-meter Ku & C-band; Harris, 6-meter Ku-band; Scientific-Atlanta, Harris receivers.

Ownership: Sunbelt Communications Co. (Group Owner).

Began Operation: Station operating; no on-air date

Represented (sales): Petry Television Inc.

Personnel:

Ralph Toddre, President & Chief Operating Officer.

Mary Beth Farrel, Station Manager.

John Finkbohner, Operations Manager.

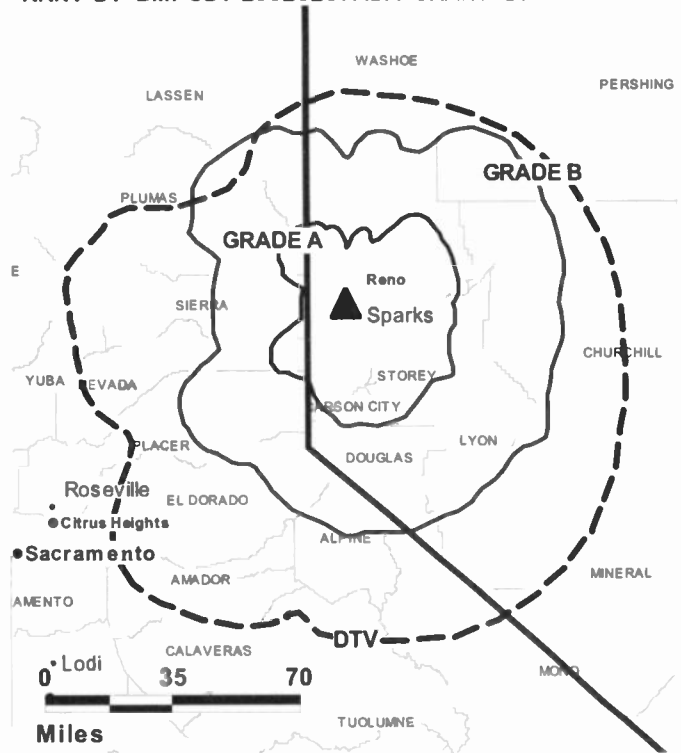
Mark Murakami, Sales Manager.

Patrick Fisher, National Sales Manager.

Jon Killoran, News Director.

Carrie Walker, Business Manager.

KRNV-DT BMPCDT-20020207ABA GRANTED: 4/5/2002



© 2007 Warren Communications News

Dustin Thomas, Production Manager.

Staci Hays, Marketing Specialist.

Barbara Monroy, Traffic Manager.

City of License: Reno. **Station DMA:** Reno, NV. **Rank:** 110.

Nielsen Data: Not available.

KRXI-DT
Ch. 44

Network Service: FOX.

Grantee: KTVU Partnership, 4920 Brookside Court, Reno, NV 89502.

Studio: 4920 Brookside Court, Reno, NV 89502.

Mailing Address: 4920 Brookside Court, Reno, NV 89502.

Phone: 775-856-2121. **Fax:** 775-856-1101.

E-mail: steve.halliwell@cox.com

Web Site: <http://www.foxreno.com>

Technical Facilities: Channel No. 44 (650-656 MHz). Authorized power: 1000-kw max. visual, aural. Antenna: 2743-ft above av. terrain, 121-ft. above ground, 8471-ft. above sea level.

| | | | |
|-----------|------|-----|-----|
| Latitude | 39° | 35' | 23" |
| Longitude | 119° | 55' | 37" |

Note: Latitude and longitude coordinates shown are based on the North American Datum of 1927 (NAD 27) as currently required by the Mass Media Bureau of the FCC.

Ownership: KTVU Partnership (Group Owner).

Began Operation: Station operating under Special Temporary Authority at 500-kw max. visual; no on-air date

Represented (sales): TeleRep Inc.

Personnel:

Marty Ozer, President & General Manager.

Steve Cummings, General Sales Manager.

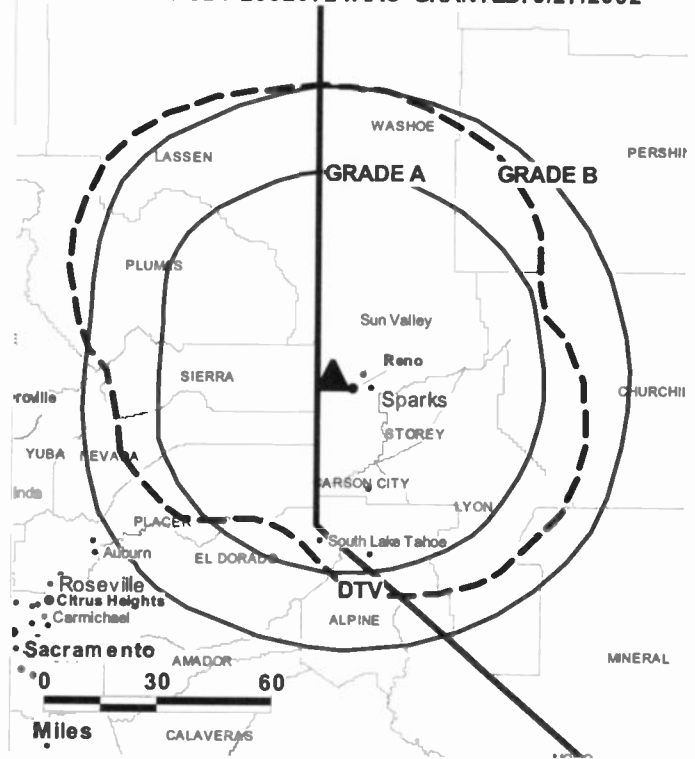
Kelly Couiter, Local Sales Manager.

Amie Chapman, National Sales Manager.

Mike Arnold, Chief Engineer.

Ray Lucky, Business Manager.

KRXI-DT BMPCDT-20020724AAU GRANTED: 9/27/2002



© 2007 Warren Communications News

Steve Halliwell, Promotion, Program & Production Manager.

Tracy Wells, Traffic Manager.

City of License: Reno. **Station DMA:** Reno, NV. **Rank:** 110.

Nielsen Data: Not available.

KRXI-TV
Ch. 11

Network Service: FDX.

Licensee: KTVU Partnership, 4920 Brookside Court, Reno, NV 89502.

Studio: 4920 Brookside Court, Reno, NV 89502.

Mailing Address: 4920 Brookside Court, Reno, NV 89502.

Phone: 775-856-2121. **Fax:** 775-856-1101.

E-mail: steve.halliwell@cox.com

Web Site: http://www.foxreno.com

Technical Facilities: Channel No. 11 (198-204 MHz). Authorized power: 178-kw visual, 17.8-kw aural. Antenna: 2802-ft above av. terrain, 175-ft. above ground, 8402-ft. above sea level.

Latitude 39° 35' 23"
Longitude 119° 55' 37"

Transmitter: Peavine Peak, 8.5-mi. NW of Reno.

Digital Facilities: Channel No. 44 (650-656 MHz). Power: 1000-kw max. visual, aural. Antenna: 2743-ft above av. terrain, 121-ft. above ground, 8471-ft. above sea level.

Latitude 39° 35' 23"
Longitude 119° 55' 37"

FCC Digital File Number: BPCDT-19991101AFQ. Granted: September 27, 2002.

Note: Latitude and longitude coordinates shown are based on the North American Datum of 1927 (NAD 27) as currently required by the Mass Media Bureau of the FCC.

LMA: Local marketing agreement with KAME-TV (U), Reno.

Ownership: KTVU Partnership (Group Owner).

Began Operation: September 1, 1995. Transfer to present owner by Nevada Television Corp. approved by FCC April 4, 1997.

Represented (sales): TeleRep Inc.

Represented (legal): Dow, Lohnes & Albertson PLLC.

Represented (engineering): Denny & Associates PC.

Personnel:

Marty Ozer, President & General Manager.

Steve Cummings, General Sales Manager.

Kelly Coulter, Local Sales Manager.

Amie Chapman, National Sales Manager.

Mike Arnold, Chief Engineer.

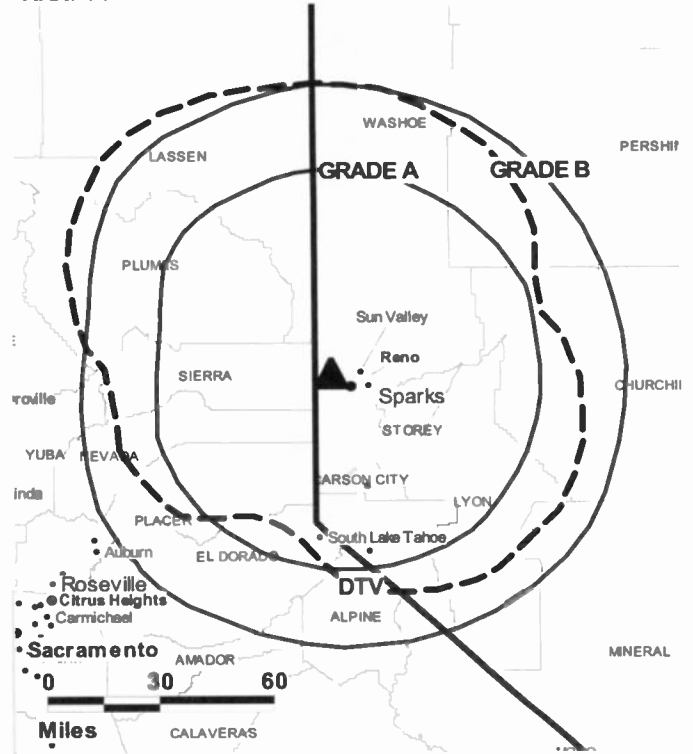
Ray Lucky, Business Manager.

Steve Halliwell, Promotion, Program & Production Manager.

Tracy Wells, Traffic Manager.

Highest 30 Sec. Rate: \$7500.

KRXI-TV BPCT-19850509KU GRANTED: 8/24/1990



© 2007 Warren Communications News

City of License: Reno. **Station DMA:** Reno, NV. **Rank:** 110.

Circulation © 2006 Nielsen. Coverage based on Nielsen study.

| GrandTotal | Cable TV Households | Non-cable TV Households | Total TV Households |
|-----------------------------------|---------------------|-------------------------|---------------------|
| Estimated Station Totals * | 164,840 | 95,600 | 260,440 |
| Average Weekly Circulation (2006) | 71,242 | 45,671 | 116,913 |
| Average Daily Circulation (2006) | | | 40,276 |
| Station DMA Total | Cable TV Households | Non-cable TV Households | Total TV Households |
| Estimated Station Totals * | 146,830 | 95,600 | 242,430 |
| Average Weekly Circulation (2006) | 69,873 | 45,671 | 115,544 |
| Average Daily Circulation (2006) | | | 40,173 |
| Other DMA Total | Cable TV Households | Non-cable TV Households | Total TV Households |
| Estimated Station Totals * | 18,010 | 0 | 18,010 |
| Average Weekly Circulation (2006) | 1,369 | 0 | 1,369 |
| Average Daily Circulation (2006) | | | 103 |

*Estimated station totals are sums of the Nielsen TV and Cable TV household estimates for each county in which the station registers viewing of more than 5% as per the Nielsen Survey Methods.

KTVN
Ch. 2

Network Service: CBS.

Licensee: Sarkes Tarzian Inc., Box 7220, Reno, NV 89510.

Studio: 4925 Energy Way, Reno, NV 89502.

Mailing Address: Box 7220, Reno, NV 89510.

Phone: 775-858-2222. **Fax:** 775-861-4298.

E-mail: ktvn@ktvn.com

Web Site: http://www.ktvn.com

Technical Facilities: Channel No. 2 (54-60 MHz). Authorized power: 89.1-kw visual, 8.9-kw aural. Antenna: 2152-ft above av. terrain, 151-ft. above ground, 7569-ft. above sea level.

Latitude 39° 15' 29"
Longitude 119° 42' 37"

Transmitter: McClellan Peak, approx. 12-mi. at a bearing of 165 degrees from Reno.

Digital Facilities: Channel No. 13 (210-216 MHz). Power: 12.7-kw & 16.1-kw horizontal visual. Antenna: 2874-ft above av. terrain, 174-ft. above ground, 9731-ft. above sea level.

Latitude 39° 18' 57"
Longitude 119° 53' 02"

FCC Digital File Number: BMPCDT-20000926ANY. Granted: October 09, 2002.

Note: Latitude and longitude coordinates shown are based on the North American Datum of 1927 (NAD 27) as currently required by the Mass Media Bureau of the FCC.

Satellite Earth Stations: Transmitter Harris; Scientific-Atlanta, 7-meter C-band; Scientific-Atlanta, 4.6-meter C-band; Andrew, 4.6-meter Ku-band; Superior, 6-meter Ku & C-band; Standard Components, Scientific-Atlanta, Andrew receivers.

SNG Mobile Dish: 4.6-meter Ku-band.

News Services: CNN Newsource, AP.

Ownership: Sarkes Tarzian Inc. (Group Owner).

Began Operation: June 4, 1967. Sale to present owner by Lee D. Hirshland, et al., approved by FCC August 13, 1980 (Television Digest, Vol. 19:44).

Represented (sales): Continental Television Sales.

Represented (legal): Leventhal, Senter & Lerman PLLC.

Represented (engineering): Benard Segal.

Personnel:

Lawson Fox, General Manager.

Al Richards, Operations & Engineering Director.

John Richardson, General Sales Manager.

Sharon Faque, Local & National Sales Manager.

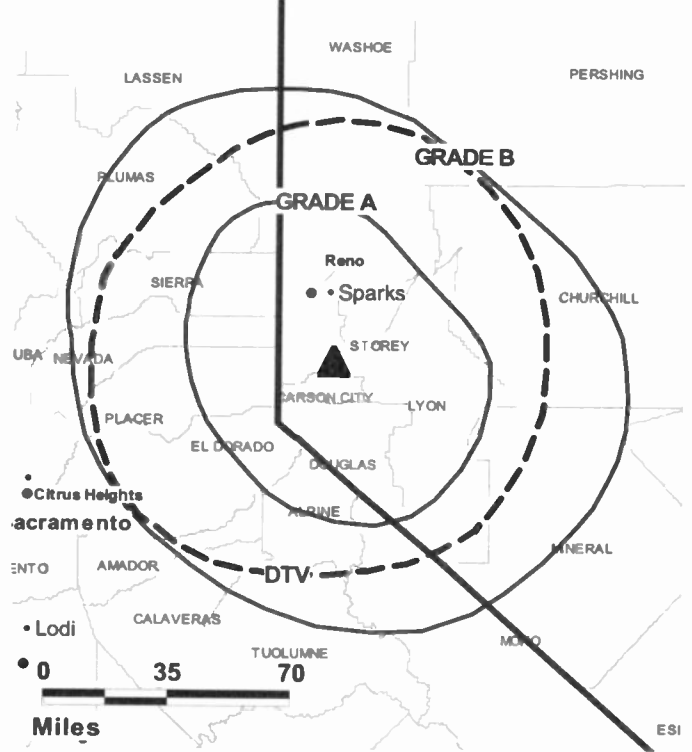
Gina Martini, News Director.

Lynne Hartung, Controller.

Pat Hall, Program & Traffic Manager.

Tanya Soule, Marketing Director.

KTVN BPCT-19860507KG GRANTED: 4/23/1991



Michelle Loftin, Promotion Manager.

Brent Richard, Production Manager.

Rates: Dn request.

City of License: Reno. **Station DMA:** Reno, NV. **Rank:** 110.

Circulation © 2006 Nielsen. Coverage based on Nielsen study.

| GrandTotal | Cable TV Households | Non-cable TV Households | Total TV Households |
|-----------------------------------|---------------------|-------------------------|---------------------|
| Estimated Station Totals * | 154,450 | 95,600 | 250,050 |
| Average Weekly Circulation (2006) | 103,244 | 50,863 | 154,107 |
| Average Daily Circulation (2006) | | | 69,000 |
| Station DMA Total | Cable TV Households | Non-cable TV Households | Total TV Households |
| Estimated Station Totals * | 146,830 | 95,600 | 242,430 |
| Average Weekly Circulation (2006) | 99,411 | 50,863 | 150,274 |
| Average Daily Circulation (2006) | | | 68,538 |
| Other DMA Total | Cable TV Households | Non-cable TV Households | Total TV Households |
| Estimated Station Totals * | 7,620 | 0 | 7,620 |
| Average Weekly Circulation (2006) | 3,833 | 0 | 3,833 |
| Average Daily Circulation (2006) | | | 462 |

*Estimated station totals are sums of the Nielsen TV and Cable TV household estimates for each county in which the station registers viewing of more than 5% as per the Nielsen Survey Methods.

KTVN-DT
Ch. 13

Network Service: CBS.

Licensee: Sarkes Tarzian Inc., Box 62, Bloomington, IN 47402.

Studio: 4925 Energy Way, Reno, NV 89502.

Mailing Address: Box 7220, Reno, NV 89510.

Phone: 775-858-2222. **Fax:** 775-861-4298.

E-mail: ktvn@ktvn.com

Web Site: http://www.ktvn.com

Technical Facilities: Channel No. 13 (210-216 MHz). Authorized power: 12.7-kw & 16.1-kw horizontal visual. Antenna: 2874-ft above av. terrain, 174-ft. above ground, 9731-ft. above sea level.

| | | | |
|-----------|------|-----|-----|
| Latitude | 39° | 18' | 57" |
| Longitude | 119° | 53' | 02" |

Transmitter: Slide Mountain, approx. 12-mi. at a bearing of 195 degrees from Reno.

Note: Latitude and longitude coordinates shown are based on the North American Datum of 1927 (NAD 27) as currently required by the Mass Media Bureau of the FCC.

Multichannel TV Sound: Stereo only.

SNG Mobile Dish: BAF, 2.5-meter Ku-band.

News Service: AP.

Ownership: Sarkes Tarzian Inc. (Group Owner).

Began Operation: Station operating; no on-air date.

Represented (sales): Continental Television Sales.

Represented (legal): Leventhal, Senter & Lerman PLLC.

Represented (engineering): Denny & Associates PC.

Personnel:

Lawson Fox, General Manager.

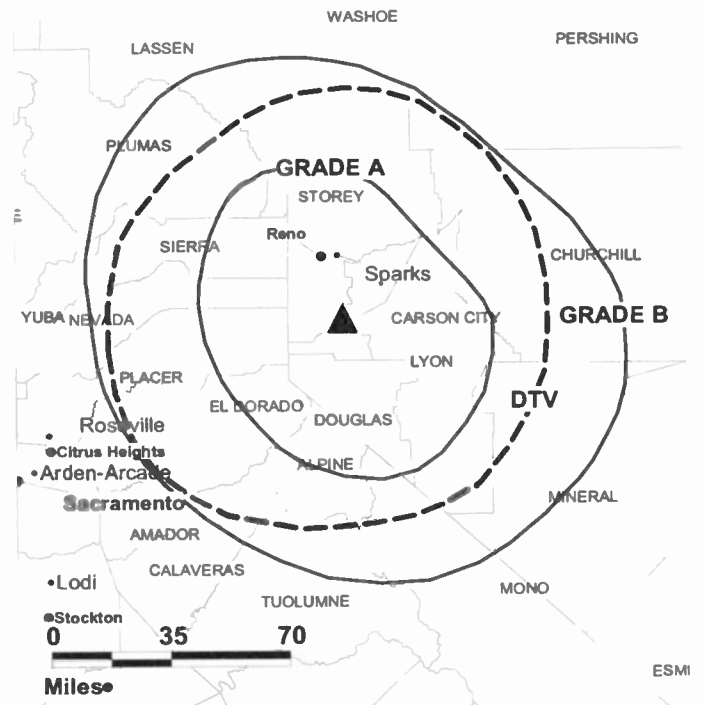
Al Richards, Operations & Engineering Director.

John Richardson, General Sales Manager.

Sharon Faque, Local & National Sales Manager.

Gina Martini, News Director.

KTVN-DT BMPCDT-20020909AAS GRANTED: 10/9/2002



Lynne Hartung, Controller.

Pat Hall, Program & Traffic Manager.

Tanya Soule, Marketing Director.

Michelle Loftin, Promotion Director.

Brent Richard, Production Manager.

City of License: Reno. **Station DMA:** Reno, NV. **Rank:** 110.

Nielsen Data: Not available.

KWNV
Ch. 7

Network Service: NBC.

Licensee: Sierra Broadcasting Co., 1500 Foremaster Lane, Las Vegas, NV 89101.

Studio: 1790 Vasser St., Reno, NV 89101.

Mailing Address: 1500 Foremaster Lane, Las Vegas, NV 89101.

Phone: 702-642-3333. **Fax:** 702-657-3423.

Technical Facilities: Channel No. 7 (174-180 MHz). Authorized power: 0.9-kw visual. Antenna: 2132-ft above av. terrain, 36-ft. above ground, 6762-ft. above sea level.

| | | | |
|-----------|------|-----|-----|
| Latitude | 41° | 00' | 41" |
| Longitude | 117° | 45' | 59" |

Transmitter: Winnemucca Mountain, approx. 3.1-mi. NW of Winnemucca.

Digital Facilities: Channel No. 12 (204-210 MHz). Power: 2.6-kw visual. Antenna: 2133-ft above av. terrain, 41-ft. above ground, 6767-ft. above sea level.

| | | | |
|-----------|------|-----|-----|
| Latitude | 41° | 00' | 41" |
| Longitude | 117° | 45' | 59" |

FCC Digital File Number: BPCDT-19991029AEB. Granted: March 30, 2000.

Note: Latitude and longitude coordinates shown are based on the North American Datum of 1927 (NAD 27) as currently required by the Mass Media Bureau of the FCC.

Ownership: Sierra Broadcasting Co. (Group Owner).

Began Operation: July 1, 1998. Sale to present owner by Sunbelt Broadcasting Co. approved by FCC October 15, 1998.

Represented (engineering): Hammett & Edison Inc.

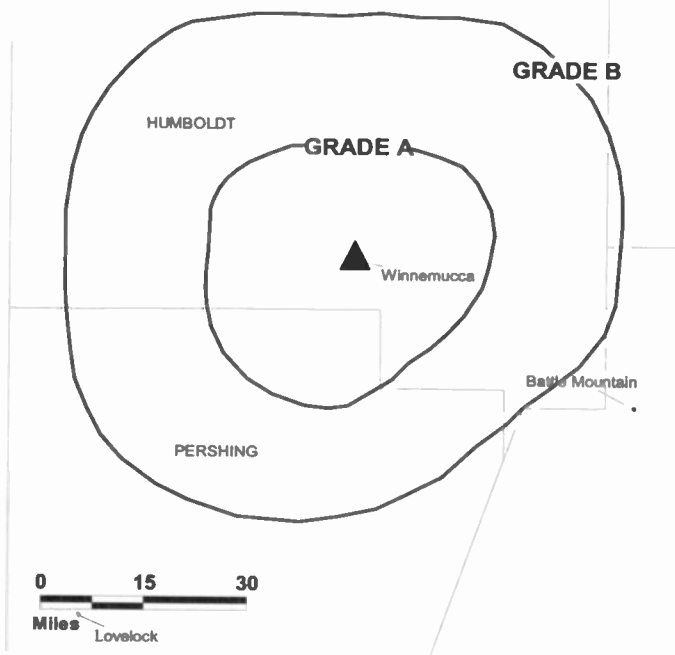
Personnel:

Ralph Toddre, General Manager.

Steve Galvan, Chief Engineer.

Rates: On request.

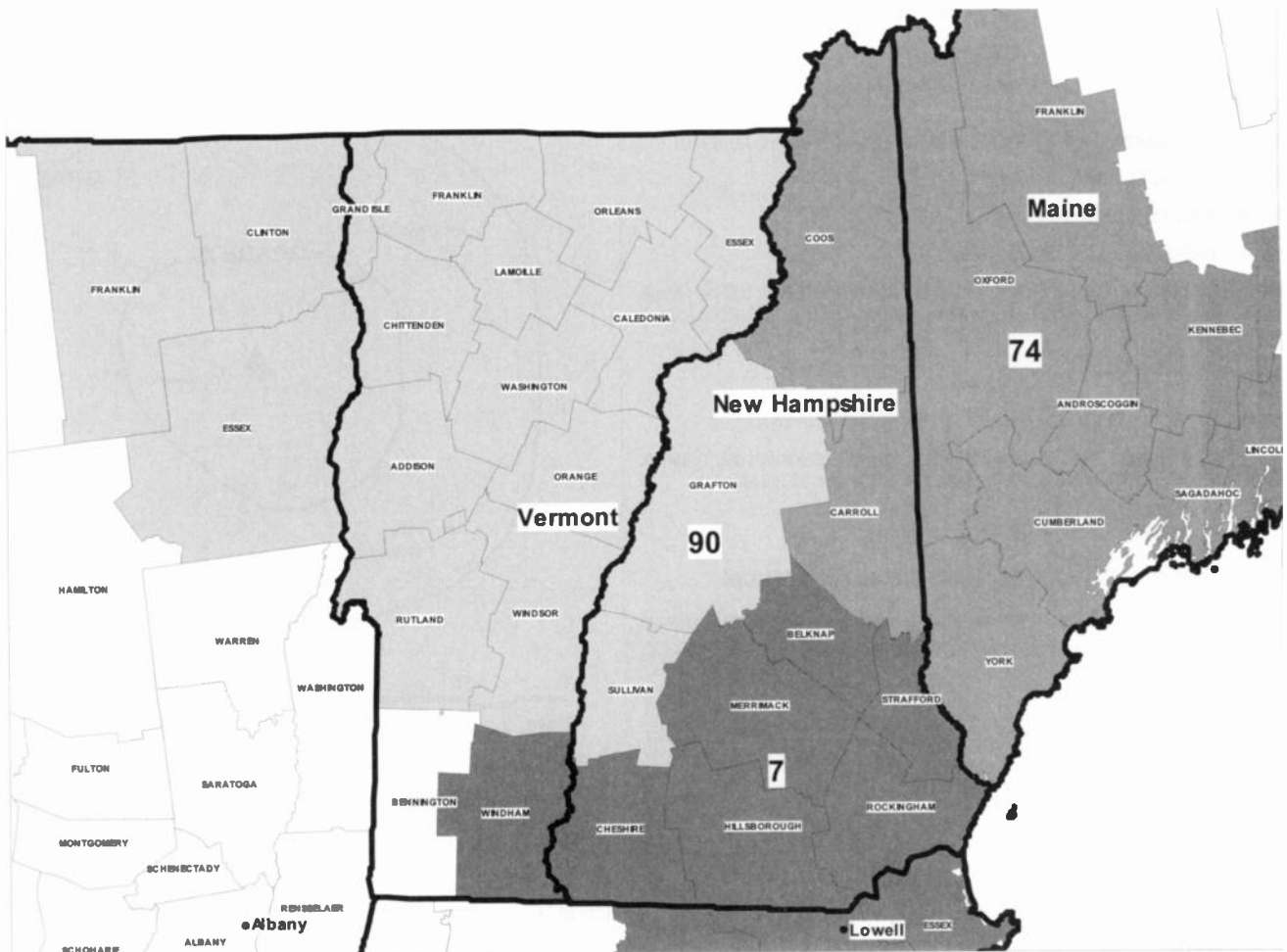
KWNV BMPCT-19970527KE GRANTED: 5/12/1998



© 2007 Warren Communications News

City of License: Winnemucca. **Station DMA:** Reno, NV. **Rank:** 110.

Nielsen Data: Not available.



© 2007 Warren Communications News

| MARKET | NIELSEN DMA TV HOUSEHOLDS | RANK | MARKET AREA COMMERCIAL STATIONS |
|--------------------------------|---------------------------|------|--|
| Boston, MA-Manchester, NH | 2,372,030 | 7 | WBPX (68); WBPX-OT (32); WBZ-OT (30); WBZ-TV (4); WCVB-OT (20); WCVB-TV (5); WDPX (58); WDPX-OT (40); WFXT (25); WFXT-OT (31); WHDH-OT (42); WHDH-TV (7); WLVI-OT (41); WLVI-TV (56); WMFP (62); WMFP-OT (18); WMUR-OT (59); WMUR-TV (9); WNEU (60); WNEU-OT (34); WPXG (21); WPXG-OT (33); WSBK-OT (39); WSBK-TV (38); WUNI (27); WUNI-OT (29); WUTF-OT (23); WUTF-TV (66); WWDP (46); WWOP-OT (52); WZMY-OT (35); WZMY-TV (50) |
| Portland-Auburn, ME | 409,180 | 74 | WCSH (6); WCSH-OT (44); WGME-OT (38); WGME-TV (13); WMTW-OT (46); WMTW-TV (8); WPFO (23); WPME (35); WPME-OT (28); WPXT (51); WPXT-OT (43) |
| Burlington, VT-Plattsburgh, NY | 327,480 | 90 | WCAX-TV (3); WFFF-TV (44); WNNE (31); WNNE-OT (25); WPTZ (5); WVNY (22) |

New Hampshire *Digital* Station Totals as of October 1, 2006

| | VHF | UHF | TOTAL |
|------------------------|-----|-----|-------|
| Commercial Television | 0 | 4 | 4 |
| Educational Television | 0 | 3 | 3 |
| | 0 | 7 | 7 |

New Hampshire Analog Station Totals as of October 1, 2006

| | VHF | UHF | TOTAL |
|------------------------|-----|-----|-------|
| Commercial Television | 1 | 3 | 4 |
| Educational Television | 1 | 2 | 3 |
| | 2 | 5 | 7 |

New Hampshire — Concord

**WPXG
Ch. 21
(Satellite of WBPX, Boston)**

Network Service: ION.

Licensee: Paxson Boston-68 License Inc., 601 Clearwater Park Rd., West Palm Beach, FL 33401-6233.

Studio: 1120 Soldiers Field Rd., Boston, MA 02134.

Mailing Address: 1120 Soldiers Field, Boston, MA 02134.

Phone: 617-787-6868. **Fax:** 617-787-4114.

E-mail: robertgilbert@ionmedia.tv

Web Site: http://www.ionline.tv

Technical Facilities: Channel No. 21 (512-518 MHz). Authorized power: 1860-kw max. visual. Antenna: 1049-ft above av. terrain, 180-ft. above ground, 1594-ft. above sea level.

Latitude 43° 11' 14"
Longitude 71° 19' 11.5"

Transmitter: Fort Mountain, 2.68-mi. S of Hwy. 4, 2.72-mi. W of Pleasant Lake, near Goss.

Digital Facilities: Channel No. 33 (584-590 MHz). Power: 100-kw max. visual. Antenna: 1129-ft above av. terrain, 259-ft. above ground, 1669-ft. above sea level.

Latitude 43° 11' 004"
Longitude 71° 19' 12"

Note: Latitude and longitude coordinates shown are based on the North American Datum of 1927 (NAD 27) as currently required by the Mass Media Bureau of the FCC.

Ownership: ION Media Networks Inc. (Group Owner).

Began Operation: April 16, 1984. Left air March 31, 1989. Sale by NHTV 21 Inc. (John Gikas & Frances D. Shalne) approved by FCC September 14, 1984. Sale to New England Television (Wilson Hickman), approved by FCC June 23, 1992. Sale to Boston U. Communications Inc. approved by FCC June 19, 1995. Returned to air September 1, 1995. Sale to DP Media Inc., and subsequent purchase by present owner, approved by FCC May 2, 2000.

Personnel:

Robert Gilbert, Vice President, General Manager & Sales Manager.

Diane Sullivan, Local Sales Manager.

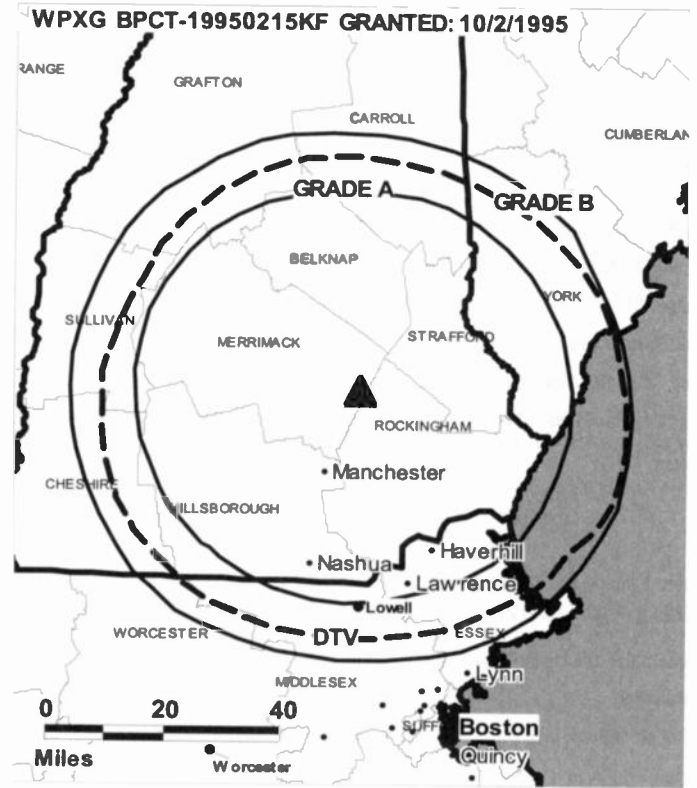
Paul Strieby, Chief Engineer.

Tracy Gosselin, Business Manager.

Jenny DiBartolomeo, Program & Promotion Director.

April LeCrose, Production & Public Affairs Manager.

Diane McLaughlin, Traffic Manager.



© 2007 Warren Communications News

Rates: On request.

City of License: Concord. **Station DMA:** Boston, MA-Manchester, NH. Rank: 7.

Circulation © 2006 Nielsen. Coverage based on Nielsen study.

| GrandTotal | Cable TV Households | Non-cable TV Households | Total TV Households |
|-----------------------------------|---------------------|-------------------------|---------------------|
| Estimated Station Totals * | 159,830 | 21,190 | 181,020 |
| Average Weekly Circulation (2006) | 16,543 | 5,403 | 21,946 |
| Average Daily Circulation (2006) | | | 6,100 |
| Station DMA Total | Cable TV Households | Non-cable TV Households | Total TV Households |
| Estimated Station Totals * | 159,830 | 21,190 | 181,020 |
| Average Weekly Circulation (2006) | 16,543 | 5,403 | 21,946 |
| Average Daily Circulation (2006) | | | 6,100 |

*Estimated station totals are sums of the Nielsen TV and Cable TV household estimates for each county in which the station registers viewing of more than 5% as per the Nielsen Survey Methods.

WPXG-DT
Ch. 33

Network Service: ION.

Licensee: Paxson Boston-68 License Inc., 601 Clearwater Park Rd., West Palm Beach, FL 33401-6233.

Studio: 1120 Soldiers Field Rd., Boston, MA 02134.

Mailing Address: 1120 Soldiers Field Rd., Boston, MA 02134.

Phone: 617-787-6868. **Fax:** 617-787-4114.

E-mail: robertgilbert@ionmedia.tv

Web Site: <http://www.ionline.tv>

Technical Facilities: Channel No. 33 (584-590 MHz). Authorized power: 100-kw max. visual. Antenna: 1129-ft above av. terrain, 259-ft. above ground, 1669-ft. above sea level.

| | | | |
|-----------|-----|-----|------|
| Latitude | 43° | 11' | 004" |
| Longitude | 71° | 19' | 12" |

Note: Latitude and longitude coordinates shown are based on the North American Datum of 1927 (NAD 27) as currently required by the Mass Media Bureau of the FCC.

Ownership: ION Media Networks Inc. (Group Owner).

Personnel:

Robert Gilbert, Vice President, General Manager & Sales Manager.

Diane Sullivan, Local Sales Manager.

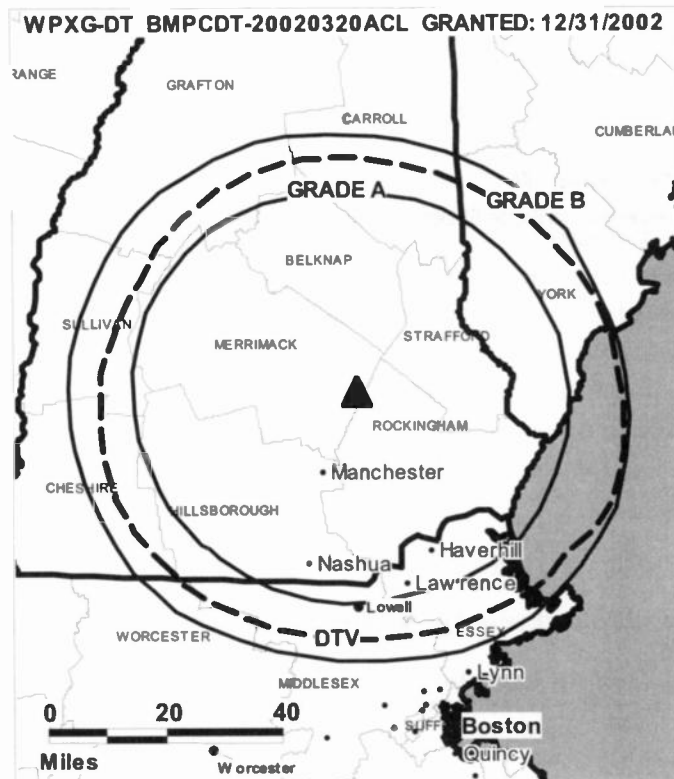
Paul Strieby, Chief Engineer.

Tracy Gosselin, Business Manager.

Jenny DiBartolomeo, Program & Promotion Director.

April LeCrose, Production & Public Affairs Director.

Diane McLaughlin, Traffic Manager.



City of License: Concord. **Station DMA:** Boston, MA-Manchester, NH. **Rank:** 7.

Nielsen Data: Not available.

New Hampshire — Derry

WZMY-DT (formerly WNDS-DT)

Ch. 35

Network Service: MNT.

Grantee: ShootingStar Broadcasting of New England LLC, 3606 Camino de la Cumbre, Sherman Oaks, CA 91423.

Studio: 50 Television Place, Derry, NH 03038.

Mailing Address: 50 Television Place, Derry, NH 03038-1451.

Phone: 603-845-1000. **Fax:** 603-434-8627.

E-mail: pniekamp@shootingstartv.com

Web Site: <http://www.mytvstation.tv>

Technical Facilities: Channel No. 35 (596-602 MHz). Authorized power: 7.3-kw max. visual, aural. Antenna: 672-ft above av. terrain, 409-ft. above ground, 889-ft. above sea level.

| | | | |
|-----------|-----|-----|-----|
| Latitude | 42° | 44' | 07" |
| Longitude | 71° | 23' | 37" |

Note: Latitude and longitude coordinates shown are based on the North American Datum of 1927 (NAD 27) as currently required by the Mass Media Bureau of the FCC.

Ownership: ShootingStar Broadcasting of New England LLC (Group Owner).

Began Operation: November 1, 2002. Standard Definition. Station operating under Special Temporary Authority at 7.3-kw max. visual.

Represented (legal): Leventhal, Senter & Lerman PLLC.

Personnel:

Diane Sutter, President & Chief Executive Officer.

Pat Niekamp, Director, Sales.

Judy Carlough, General Sales Manager.

Tom Loy, Local & Regional Sales Manager.

Dave Alcorta, National Sales Manager.

Leo Demers, Engineering Director.

WZMY-DT BMPCDT-20060630ADT GRANTED: 7/28/2006



© 2007 Warren Communications News

Gene Steinberg, Program Director & Chief Creative Officer.

Alicia Doucette, Marketing & Promotion Director.

Rob Fay, Production Manager.

City of License: Derry. Station DMA: Boston, MA-Manchester, NH. Rank: 7.

Nielsen Data: Not available.

New Hampshire — Derry

WZMY-TV
(formerly WNDS)
Ch. 50

Network Service: MNT.

Licensee: ShootingStar Broadcasting of New England LLC, 3606 Camino de la Cumbre, Sherman Oaks, CA 91423.

Studio: 50 Television Place, Derry, NH 03038.

Mailing Address: 50 Television Place, Derry, NH 03038.

Phone: 603-434-8850. **Fax:** 603-434-8627.

E-mail: pniekamp@wnds.com

Web Site: <http://www.mytvstation.tv>

Technical Facilities: Channel No. 50 (686-692 MHz). Authorized power: 5000-kw max. visual, 500-kw aural. Antenna: 702-ft above av. terrain, 499-ft. above ground, 983-ft. above sea level.

Latitude 42° 44' 07"
Longitude 71° 23' 36"

Transmitter: Trigate Rd. on Merrill Hill, Hudson.

Digital Facilities: Channel No. 35 (596-602 MHz). Power: 7.3-kw max. visual, aural. Antenna: 672-ft above av. terrain, 409-ft. above ground, 889-ft. above sea level.

Latitude 42° 44' 07"
Longitude 71° 23' 37"

FCC Digital File Number: BPCDT-19991101AKG. Granted: July 28, 2006.

Note: Latitude and longitude coordinates shown are based on the North American Datum of 1927 (NAD 27) as currently required by the Mass Media Bureau of the FCC.

Ownership: ShootingStar Broadcasting of New England LLC (Group Owner).

Began Operation: September 12, 1983. Sale to present owner by CTV of Derry Inc. approved by FCC July 21, 2004.

Represented (legal): Leventhal, Senter & Lerman PLLC.

Personnel:

Diane Sutter, President & Chief Executive Officer.

Pat Niekamp, Director, Sales.

Judy Carlough, General Sales Manager.

Tom Loy, Local & Regional Sales Manager.

Dave Alcorta, National Sales Manager.

Leo Demurs, Engineering Director.

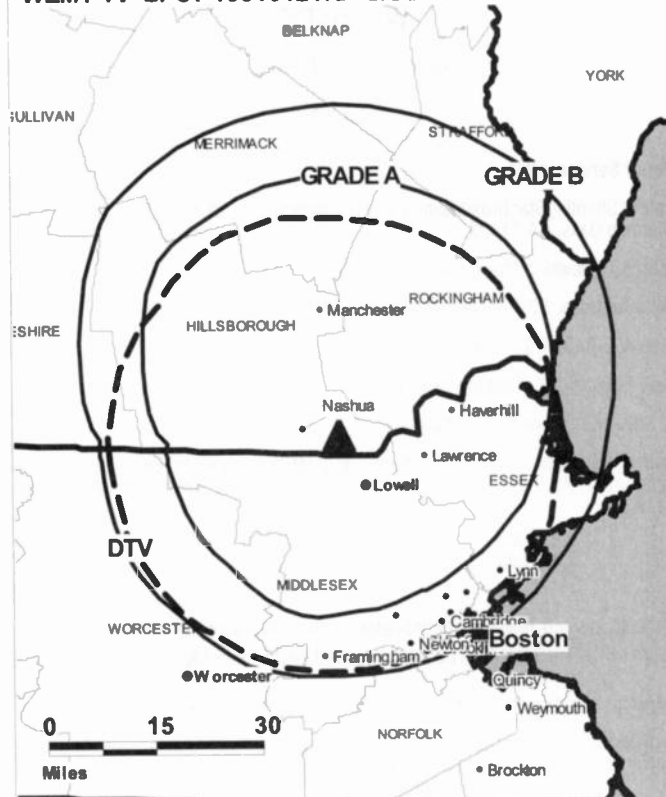
Gene Steinberg, Program Director & Chief Creative Officer.

Alicia Doucette, Marketing & Promotion Director.

Rob Fay, Production Manager.

Rates: On request.

WZMY-TV BPCT-19810121KF GRANTED: 7/16/1982



© 2007 Warren Communications News

City of License: Derry. **Station DMA:** Boston, MA-Manchester, NH. **Rank:** 7.

Circulation © 2006 Nielsen. Coverage based on Nielsen study.

| GrandTotal | Cable TV Households | Non-cable TV Households | Total TV Households |
|-----------------------------------|------------------------|----------------------------|------------------------|
| Estimated Station Totals * | 1,819,800 | 220,090 | 2,039,890 |
| Average Weekly Circulation (2006) | 350,143 | 35,819 | 385,962 |
| Average Daily Circulation (2006) | | | 88,197 |
| Station DMA Total | Cable TV Households | Non-cable TV Households | Total TV Households |
| Estimated Station Totals * | 1,797,500 | 220,090 | 2,017,590 |
| Average Weekly Circulation (2006) | 347,581 | 35,819 | 383,400 |
| Average Daily Circulation (2006) | | | 87,786 |
| Other DMA Total | Cable TV Households | Non-cable TV Households | Total TV Households |
| Estimated Station Totals * | 22,300 | 0 | 22,300 |
| Average Weekly Circulation (2006) | 2,562 | 0 | 2,562 |
| Average Daily Circulation (2006) | | | 411 |

*Estimated station totals are sums of the Nielsen TV and Cable TV household estimates for each county in which the station registers viewing of more than 5% as per the Nielsen Survey Methods.

**WMUR-DT
Ch. 59**

Network Service: ABC.

Licensee: Hearst-Argyle Properties Inc., 888 7th Ave., New York, NY 10106.

Studio: 100 S. Commercial St., Manchester, NH 03101.

Mailing Address: Box 9, Manchester, NH 03105.

Phone: 603-669-9999; 800-257-5151. **Fax:** 603-641-9042.

E-mail: jbartlett@thewmurchannel.com

Web Site: <http://www.thewmurchannel.com>

Technical Facilities: Channel No. 59 (740-746 MHz). Authorized power: 537-kw max. visual. Antenna: 1001-ft above av. terrain, 167-ft. above ground, 1457-ft. above sea level.

| | | | |
|-----------|-----|-----|-----|
| Latitude | 42° | 59' | 02" |
| Longitude | 71° | 35' | 24" |

Transmitter: Summit of Mount Uncanoonuc, Goffstown, Hillsborough County.

Note: Latitude and longitude coordinates shown are based on the North American Datum of 1927 (NAD 27) as currently required by the Mass Media Bureau of the FCC.

Ownership: Hearst-Argyle Television Inc. (Group Owner).

Began Operation: November 1, 1998.

Represented (sales): Eagle Television Sales.

Personnel:

Jeff Bartlett, President & General Manager.

Gerry McGavick, General Sales Manager.

Mike Taffaro, National Sales Manager.

Andrew Vrees, News Director.

Jim Grimes, Chief Engineer.

Gloria Spence, Finance Director.

Linda Wilkins, Controller.

Cindy Terazzino, Promotion Director.

WMUR-DT BPCDT-980720KE GRANTED: 8/12/1998



Steve Reardon, Production Manager.

Lynn Stevens, Traffic Manager.

Rates: On request.

City of License: Manchester. **Station DMA:** Boston, MA-Manchester, NH. **Rank:** 7.

Nielsen Data: Not available.

WMUR-TV
Ch. 9

Network Service: ABC.

Licensee: Hearst-Argyle Properties Inc., 888 7th Ave., New York, NY 10106.

Studio: 100 S. Commercial St., Manchester, NH 03105.

Mailing Address: Box 9, Manchester, NH 03105.

Phone: 603-669-9999; 800-257-5151. **Fax:** 603-641-9042.

E-mail: jbartlett@thewmurchannel.com

Web Site: http://www.thewmurchannel.com

Technical Facilities: Channel No. 9 (186-192 MHz). Authorized power: 282-kw visual, 33.5-kw aural. Antenna: 1030-ft above av. terrain, 227-ft. above ground, 1513-ft. above sea level.

Latitude 42° 58' 59"
Longitude 71° 35' 19"

Holds CP for change to 1030-ft above av. terrain, 187-ft. above ground, 1486-ft. above sea level; lat. 42° 59' 01", long. 71° 35' 25", BPCT-20050218AAU.

Transmitter: Goffstown.

Digital Facilities: Channel No. 59 (740-746 MHz). Power: 537-kw max. visual. Antenna: 1001-ft above av. terrain, 167-ft. above ground, 1457-ft. above sea level.

Latitude 42° 59' 02"
Longitude 71° 35' 24"

FCC Digital File Number: BPCDT-980720KE. Granted: August 12, 1998.

Note: Latitude and longitude coordinates shown are based on the North American Datum of 1927 (NAD 27) as currently required by the Mass Media Bureau of the FCC.

Multichannel TV Sound: Stereo and separate audio program.

Satellite Earth Stations: Andrew, 7.3-meter C-band; Vertex, 4-meter C-band; Vertex, 4.5-meter Ku-band; Andrew, 4.5-meter Ku-band; Standard Components, M/A-Corn, Andrew receivers.

News Services: CNN Newsource, AP, ABC NewsDne.

Ownership: Hearst-Argyle Television Inc. (Group Owner).

Began Operation: March 28, 1954. Transfer from estate of Francis P. Murphy approved by FCC February 3, 1959 (Television Digest, Vol. 14:15; 15:2, 6). Sale to Imes Communications by Richard Eaton Estate approved by FCC July 22, 1981. Sale to present owner by Imes Communications approved by FCC November 3, 2000 (Vol. 40:37).

Represented (sales): Eagle Television Sales.

Personnel:

Jeff Bartlett, President & General Manager.

Gerry McGavick, General Sales Manager.

Mike Taffaro, National Sales Manager.

Andrew Vrees, News Director.

Jim Grimes, Chief Engineer.

Gloria Spence, Finance Director.

Linda Wilkins, Controller.

Cindy Terazzino, Promotion Director.



© 2007 Warren Communications News

Steve Reardon, Production Manager.

Lynn Stevens, Traffic Manager.

Rates: Dn request.

City of License: Manchester. **Station DMA:** Boston, MA-Manchester, NH. **Rank:** 7.

Circulation © 2006 Nielsen. Coverage based on Nielsen study.

| GrandTotal | Cable TV Households | Non-cable TV Households | Total TV Households |
|-----------------------------------|---------------------|-------------------------|---------------------|
| Estimated Station Totals * | 579,820 | 229,200 | 809,020 |
| Average Weekly Circulation (2006) | 196,506 | 64,470 | 260,976 |
| Average Daily Circulation (2006) | | | 125,503 |

| Station DMA Total | Cable TV Households | Non-cable TV Households | Total TV Households |
|-----------------------------------|---------------------|-------------------------|---------------------|
| Estimated Station Totals * | 455,540 | 199,740 | 655,280 |
| Average Weekly Circulation (2006) | 164,442 | 58,569 | 223,011 |
| Average Daily Circulation (2006) | | | 104,175 |

| Other DMA Total | Cable TV Households | Non-cable TV Households | Total TV Households |
|-----------------------------------|---------------------|-------------------------|---------------------|
| Estimated Station Totals * | 124,280 | 29,460 | 153,740 |
| Average Weekly Circulation (2006) | 32,064 | 5,901 | 37,965 |
| Average Daily Circulation (2006) | | | 21,328 |

*Estimated station totals are sums of the Nielsen TV and Cable TV household estimates for each county in which the station registers viewing of more than 5% as per the Nielsen Survey Methods.

New Hampshire — Merrimack

WNEU

Ch. 60

Network Service: TMD.

Licensee: NBC Telemundo License Co., c/o NBC Inc., 1299 Pennsylvania Ave. NW, Washington, DC 20004.

Studio: One Sundial Ave., Suite 501, Manchester, NH 03103.

Mailing Address: One Sundial Ave., Suite 501, Manchester, NH 03103.

Phone: 603-647-6060.

E-mail: wneu@comcast.net

Technical Facilities: Channel No. 60 (746-752 MHz). Authorized power: 5000-kw max. visual. Antenna: 1010-ft above av. terrain, 138-ft. above ground, 1463-ft. above sea level.

Latitude 42° 59' 00"
Longitude 71° 35' 20"

Digital Facilities: Channel No. 34 (590-596 MHz). Power: 80-kw max. visual. Antenna: 961-ft above av. terrain, 89-ft. above ground.

Latitude 42° 59' 02"
Longitude 71° 35' 20"

FCC Digital File Number: BPCOT-19990930AAX. Granted: April 24, 2001.

Note: Latitude and longitude coordinates shown are based on the North American Datum of 1927 (NAO 27) as currently required by the Mass Media Bureau of the FCC.

Satellite Earth Stations: Transmitter Comark; ChannelMaster, 3.1-meter C-band; Comtech, 3.8-meter Ku-band; Comtech, 3.8-meter C-band; Vertex, 4.6-meter Ku-band; Sony receivers.

Ownership: NBC Universal (Group Owner).

Began Operation: August 14, 1987. Sale to present owner by Paxson Communications Corp. approved by FCC October 22, 2002. Sale to Paxson Communications Corp. by Paugus Television Inc. approved by FCC March 29, 1995.

Represented (legal): Davis Wright Tremaine LLP.

Personnel:

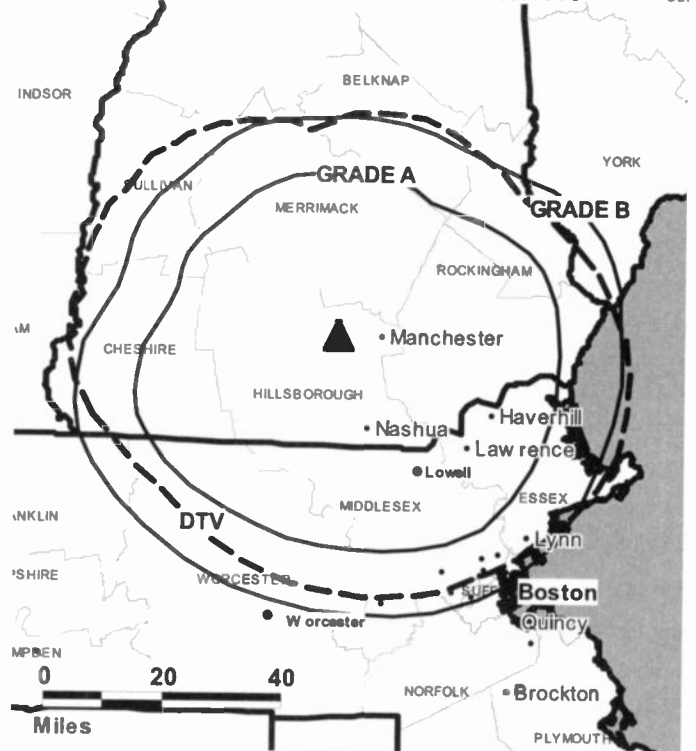
Donna Sill, Station Administrator & Operations Manager.

Dave Raymond, Chief Engineer.

Highest 30 Sec. Rate: \$700.

City of License: Merrimack. **Station DMA:** Boston, MA-Manchester, NH. **Rank:** 7.

WNEU BPCT-19980706KK GRANTED: 11/19/1999



© 2007 Warren Communications News

Circulation © 2006 Nielsen. Coverage based on Nielsen study.

| GrandTotal | Cable TV Households | Non-cable TV Households | Total TV Households |
|-----------------------------------|------------------------|----------------------------|------------------------|
| Estimated Station Totals * | 324,890 | 96,580 | 421,470 |
| Average Weekly Circulation (2006) | 27,519 | 8,788 | 36,307 |
| Average Daily Circulation (2006) | | | 11,105 |

| Station DMA Total | Cable TV Households | Non-cable TV Households | Total TV Households |
|-----------------------------------|------------------------|----------------------------|------------------------|
| Estimated Station Totals * | 324,890 | 96,580 | 421,470 |
| Average Weekly Circulation (2006) | 27,519 | 8,788 | 36,307 |
| Average Daily Circulation (2006) | | | 11,105 |

*Estimated station totals are sums of the Nielsen TV and Cable TV household estimates for each county in which the station registers viewing of more than 5% as per the Nielsen Survey Methods.

New Hampshire — Merrimack

WNEU-DT

Ch. 34

Network Service: TMO.

Licensee: NBC Telemundo License Co., c/o NBC Inc., 1299 Pennsylvania Ave. NW, Washington, DC 20004.

Studio: One Sundial Ave., Suite 501, Manchester, NH 03103.

Mailing Address: One Sundial Ave., Suite 501, Manchester, NH 03103.

Phone: 603-647-6060.

E-mail: wneu@comcast.net

Technical Facilities: Channel No. 34 (590-596 MHz). Authorized power: 80-kw max. visual. Antenna: 961-ft above av. terrain, 89-ft. above ground.

| | | | |
|-----------|-----|-----|-----|
| Latitude | 42° | 59' | 02" |
| Longitude | 71° | 35' | 20" |

Note: Latitude and longitude coordinates shown are based on the North American Datum of 1927 (NAD 27) as currently required by the Mass Media Bureau of the FCC.

Ownership: NBC Universal (Group Owner).

Began Operation: October 25, 2002. Standard Definition.

Personnel:

Donna Still, Station Administrator & Operations Manager.

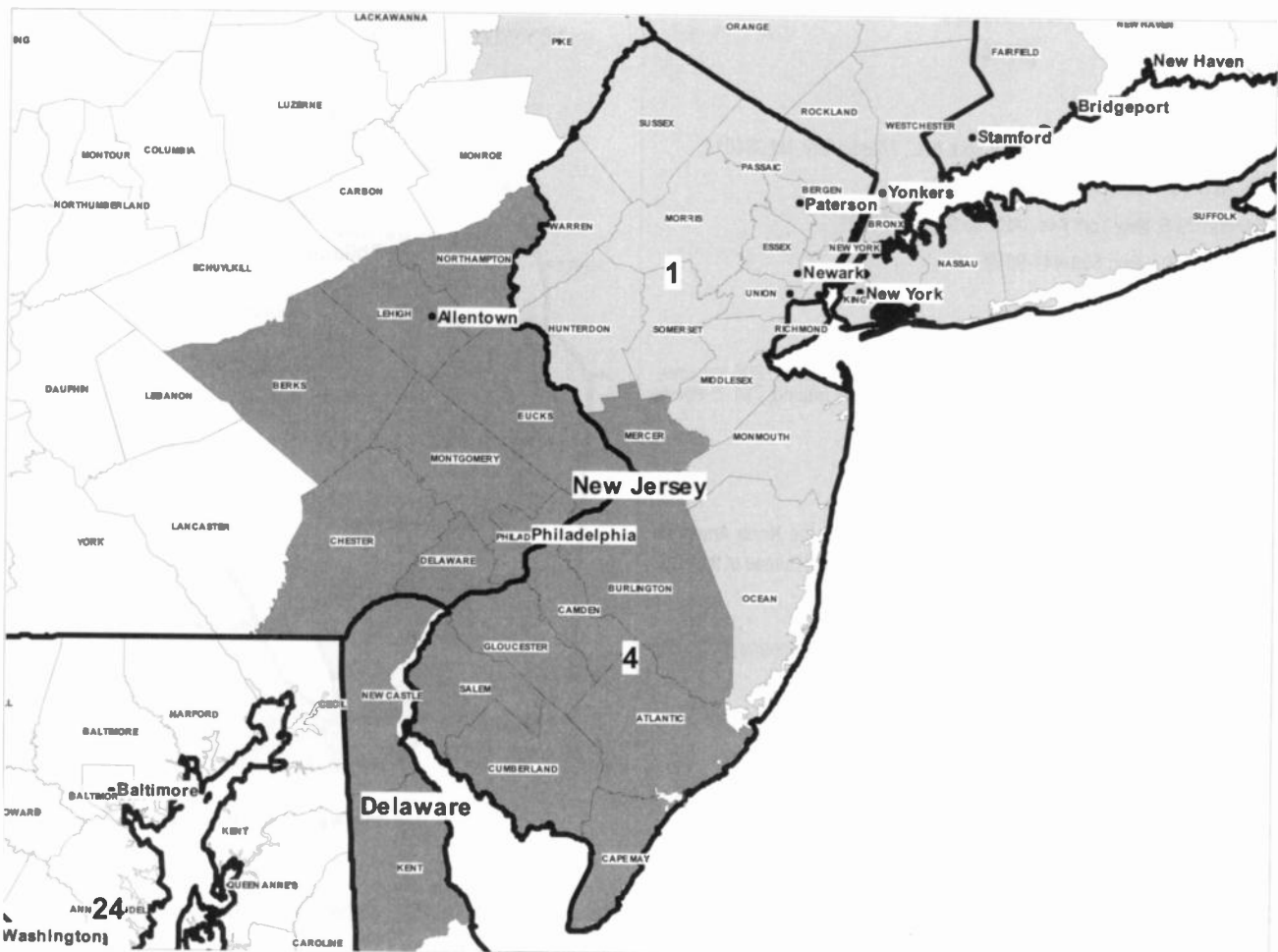
David Raymond, Chief Engineer.

City of License: Merrimack. **Station OMA:** Boston, MA-Manchester, NH. **Rank:** 7.

Nielsen Data: Not available.

WNEU-DT BPCDT-19990930AAX GRANTED: 4/27/2001 CUI





© 2007 Warren Communications News

| MARKET | NIELSEN DMA TV HOUSEHOLDS | RANK | MARKET AREA COMMERCIAL STATIONS |
|------------------|---------------------------|------|--|
| New York, NY | 7,366,950 | 1 | WABC-OT (45); WABC-TV (7); WCBS-OT (56); WCBS-TV (2); WFTY-OT (23); WFTY-TV (67); WFUT-OT (53); WFUT-TV (68); WLNJ-OT (57); WMBC-OT (18); WMBC-TV (63); WNBC (4); WNBC-OT (28); WNJU (47); WNJU-OT (36); WNYW (5); WNYW-OT (44); WPIX (11); WPIX-OT (33); WPXN-OT (30); WPXN-TV (31); WRNN-OT (48); WSAH (43); WTBY-OT (27); WTBY-TV (54); WWOR-OT (38); WWOR-TV (9); WXTV (41); WXTV-OT (40) |
| Philadelphia, PA | 2,941,450 | 4 | KYW-OT (26); KYW-TV (3); WBPH-OT (9); WBPH-TV (60); WCAU (10); WCAU-OT (67); WFMZ-OT (46); WFMZ-TV (69); WGTW-OT (27); WGTW-TV (48); WMCN-OT (44); WMGM-OT (36); WMGM-TV (40); WPHL-OT (54); WPHL-TV (17); WPPX (61); WPPX-OT (31); WPSG (57); WPSG-OT (32); WPVI-OT (64); WPVI-TV (6); WTVE (51); WTVE-OT (25); WTXF-OT (42); WTXF-TV (29); WUVP-OT (66); WUVP-TV (65); WWSI (62); WWSI-OT (49) |

New Jersey Digital Station Totals as of October 1, 2006

| | VHF | UHF | TOTAL |
|------------------------|-----|-----|-------|
| Commercial Television | 0 | 10 | 10 |
| Educational Television | 1 | 5 | 6 |
| | 1 | 15 | 16 |

New Jersey Analog Station Totals as of October 1, 2006

| | VHF | UHF | TOTAL |
|------------------------|-----|-----|-------|
| Commercial Television | 1 | 8 | 9 |
| Educational Television | 1 | 5 | 6 |
| | 2 | 13 | 15 |

New Jersey — Atlantic City

WMCN-DT Ch. 44

Network Service: IND.

Grantee: Lenfest Broadcasting LLC, 19 New York Ave., Atlantic City, NJ 08401.

Studio: 19 S. New York Ave., Atlantic City, NJ 08401.

Mailing Address: 19 S. New York Ave., Atlantic City, NJ 08401.

Phone: 609-441-1120. **Fax:** 609-441-9559.

E-mail: contact@wmcn.tv

Web Site: <http://www.wmcn.tv>

Technical Facilities: Channel No. 44 (650-656 MHz). Authorized power: 200-kw max. visual, aural. Antenna: 696-ft above av. terrain, 679-ft. above ground, 791-ft. above sea level.

| | | | |
|-----------|-----|-----|-----|
| Latitude | 39° | 43' | 41" |
| Longitude | 74° | 50' | 39" |

Note: Latitude and longitude coordinates shown are based on the North American Datum of 1927 (NAD 27) as currently required by the Mass Media Bureau of the FCC.

Ownership: H. Chase Lenfest.

Began Operation: June 12, 2002. Station operating under Special Temporary Authority at reduced height. Analog operations ceased 2002/12/13.

Personnel:

Robert M. Lund, Vice President & General Manager.

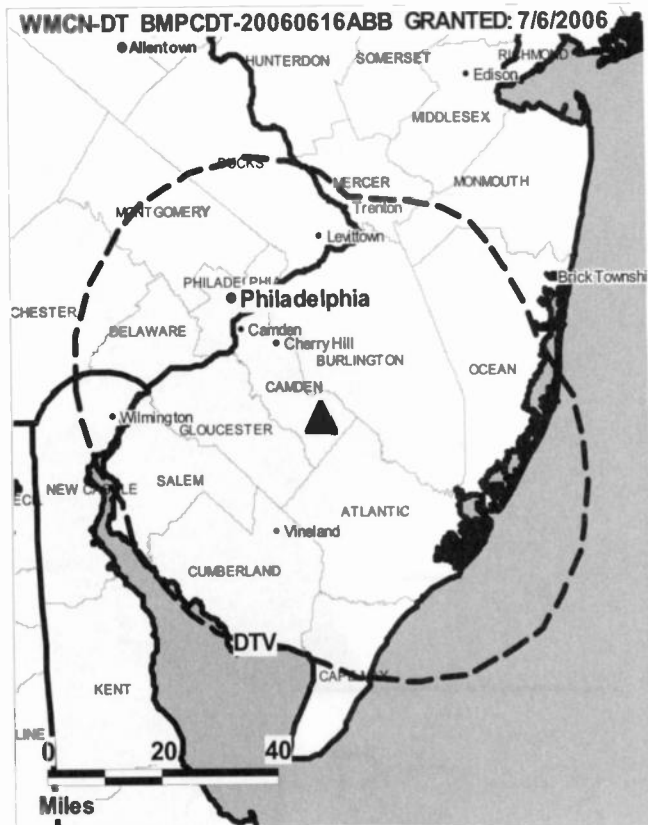
Steve Cass, General Sales Manager.

Volislav Radosavijevic, Chief Engineer.

Mark Chesterton, Traffic Manager & Program Director.

Kate S. Wigginton, Marketing & Public Affairs Manager.

Justin LeFevre, Production Manager.



© 2007 Warren Communications News

City of License: Atlantic City. **Station DMA:** Philadelphia, PA. **Rank:** 4.

Nielsen Data: Not available.

New Jersey — Atlantic City

WWSI Ch. 62

Network Service: TMO.

Licensee: Hispanic Broadcasters of Philadelphia LLC, 2919 W. 17th Ave., Suite 211, Longmont, CO 80503.

Studio: 1341 N. Delaware Ave., No. 408, Philadelphia, PA 19125.

Mailing Address: 1341 N. Delaware Ave., No. 408, Philadelphia, PA 19125.

Phone: 215-634-8862. **Fax:** 215-425-2683.

E-mail: wws@wwsi-tv.com

Technical Facilities: Channel No. 62 (758-764 MHz). Authorized power: 5000-kw max. visual. Antenna: 972-ft above av. terrain, 970-ft. above ground, 1005-ft. above sea level.

| | | | |
|-----------|-----|-----|-----|
| Latitude | 39° | 37' | 53" |
| Longitude | 74° | 21' | 12" |

Digital Facilities: Channel No. 49 (680-686 MHz). Power: 130-kw max. visual. Antenna: 972-ft above av. terrain, 970-ft. above ground.

| | | | |
|-----------|-----|-----|-----|
| Latitude | 39° | 37' | 53" |
| Longitude | 74° | 21' | 12" |

FCC Digital File Number: BPCDT-19991019ABE. Granted: January 17, 2002.

Note: Latitude and longitude coordinates shown are based on the North American Datum of 1927 (NAD 27) as currently required by the Mass Media Bureau of the FCC.

Ownership: Garden State Communications (Group Owner); Council Tree Communications (Group Owner).

Began Operation: January 17, 2001. Transfer of 75% interest to Council Tree Communications by Garden State Communications approved by FCC March 8, 2000.

Represented (legal): Vinson & Elkins LLP.

Represented (engineering): Lechman & Johnson Inc.

Personnel:

Uriel Rendon, General Manager & General Sales Manager.

Frank Polisano, Chief Engineer.

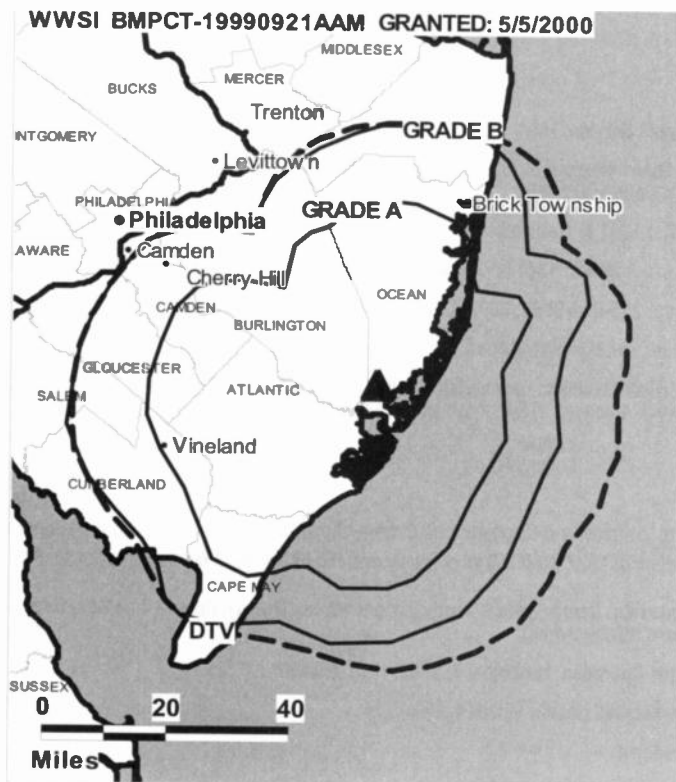
Marila Delpilar, Program Director.

Liz Maris Ravira, Marketing Director.

Marisala Santiago, Promotion & Traffic Manager.

Rates: On request.

City of License: Atlantic City. **Station DMA:** Philadelphia, PA. **Rank:** 4.



© 2007 Warren Communications News

Circulation © 2006 Nielsen. Coverage based on Nielsen study.

| GrandTotal | Cable TV Households | Non-cable TV Households | Total TV Households |
|-----------------------------------|------------------------|----------------------------|------------------------|
| Estimated Station Totals * | 42,800 | 52,550 | 95,350 |
| Average Weekly Circulation (2006) | 3,638 | 7,696 | 11,334 |
| Average Daily Circulation (2006) | | | 2,814 |

| Station DMA Total | Cable TV Households | Non-cable TV Households | Total TV Households |
|-----------------------------------|------------------------|----------------------------|------------------------|
| Estimated Station Totals * | 42,800 | 52,550 | 95,350 |
| Average Weekly Circulation (2006) | 3,638 | 7,696 | 11,334 |
| Average Daily Circulation (2006) | | | 2,814 |

*Estimated station totals are sums of the Nielsen TV and Cable TV household estimates for each county in which the station registers viewing of more than 5% as per the Nielsen Survey Methods.

WWSI-DT
Ch. 49

Network Service: TMO.

Licensee: Hispanic Broadcasters of Philadelphia LLC, 2919 17th Ave., Suite 211, Longmont, CO 80503.

Studio: 1341 N. Delaware Ave., Suite 408, Philadelphia, PA 19125.

Mailing Address: 1341 N. Delaware Ave., Suite 408, Philadelphia, PA 19125.

Phone: 215-634-8862; 609-449-0049. **Fax:** 215-425-2683.

E-mail: wwsiv@wwsi-tv.com

Technical Facilities: Channel No. 49 (680-686 MHz). Authorized power: 130-kw max. visual. Antenna: 972-ft above av. terrain, 970-ft. above ground.

| | | | |
|-----------|-----|-----|-----|
| Latitude | 39° | 37' | 53" |
| Longitude | 74° | 21' | 12" |

Note: Latitude and longitude coordinates shown are based on the North American Datum of 1927 (NAD 27) as currently required by the Mass Media Bureau of the FCC.

Ownership: Garden State Communications (Group Owner); Council Tree Communications (Group Owner).

Began Operation: November 1, 2002. High Definition.

Represented (legal): Vinson & Elkins LLP.

Personnel:

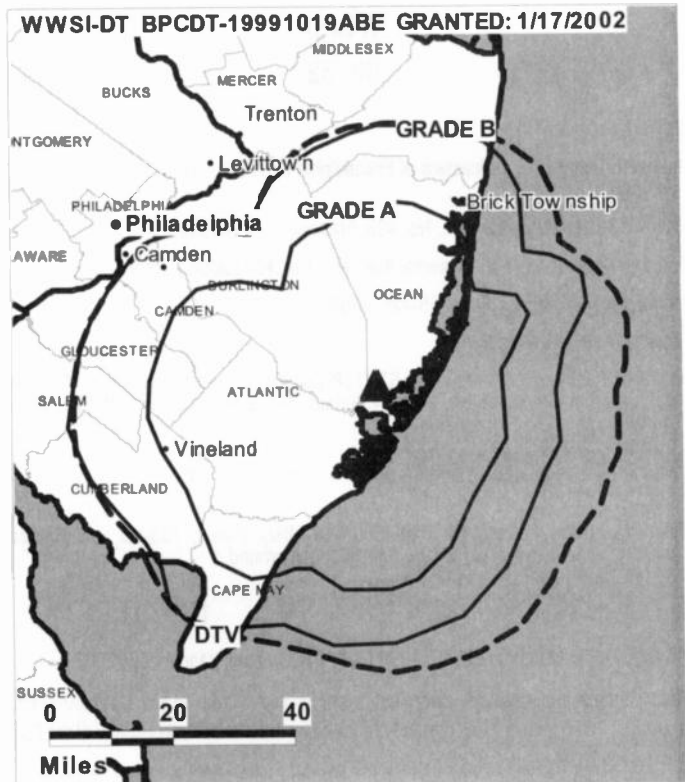
Uriel Rendon, General Manager & General Sales Manager.

Frank Pollisano, Chief Engineer.

Marila Delpilar, Program Director.

Liz Maris Ravira, Marketing Director.

Marisala Santiago, Promotion & Traffic Manager.



© 2007 Warren Communications News

City of License: Atlantic City. **Station DMA:** Philadelphia, PA. **Rank:** 4.

Nielsen Data: Not available.

WGTW-DT

Ch. 27

Network Service: IND.

Licensee: Trinity Broadcasting Network Inc., 2442 Michelle Dr., Tustin, CA 92780.

Studio: 3900 Main St., Philadelphia, PA 19127.

Mailing Address: 3900 Main St., Philadelphia, PA 19127.

Phone: 215-930-0482. **Fax:** 215-930-0496.

Web Site: <http://www.tbn.org>

Technical Facilities: Channel No. 27 (548-554 MHz). Authorized power: 160-kw max. visual, aural. Antenna: 1161-ft above av. terrain, 1083-ft. above ground, 1375-ft. above sea level.

| | | | |
|-----------|-----|-----|-----|
| Latitude | 40° | 02' | 30" |
| Longitude | 75° | 14' | 11" |

Note: Latitude and longitude coordinates shown are based on the North American Datum of 1927 (NAD 27) as currently required by the Mass Media Bureau of the FCC.

Ownership: Trinity Broadcasting Network Inc. (Group Owner).

Began Operation: Station operating; no on-air date

Personnel:

Dorothy Brunson, General Manager.

Edward Brunson, Station & Operations Manager.

Syreita King, Sales Research Director.

Stephanie Contino-Faust, Local Sales Manager.

Bruno Vassalo, Accounts Receivable.

Frank Voight, Program Director.

Kim Stafinsky, Promotion Director.

Allen Box, Continuity Production Manager.

Oennis Pritchett, Dn-Air Production Manager.

WGTW-DT BMDPDT-20050209AJY GRANTED: 3/3/2005



© 2007 Warren Communications News

Eric Liberi, Traffic Manager.

City of License: Burlington. **Station DMA:** Philadelphia, PA. **Rank:** 4.

Nielsen Data: Not available.

WGTW-TV
Ch. 48

Network Service: IND.

Licensee: Trinity Broadcasting Network Inc., 2442 Michelle Dr., Tustin, CA 92780.

Studio: 3900 Main St., Philadelphia, PA 19127.

Mailing Address: 3900 Main St., Philadelphia, PA 19127.

Phone: 215-930-0482. **Fax:** 215-930-0496.

Web Site: <http://www.tbn.org>

Technical Facilities: Channel No. 48 (674-680 MHz). Authorized power: 2340-kw max. visual, 234-kw aural. Antenna: 1100-ft above av. terrain, 1079-ft. above ground, 1332-ft. above sea level.

Latitude 40° 02' 35.5"
Longitude 75° 14' 32.5"

Transmitter: Umbria St. near Domino Lane, Roxborough.

Digital Facilities: Channel No. 27 (548-554 MHz). Power: 160-kw max. visual, aural. Antenna: 1161-ft above av. terrain, 1083-ft. above ground, 1375-ft. above sea level.

Latitude 40° 02' 30"
Longitude 75° 14' 11"

FCC Digital File Number: BMPCDT-20000501AFH. Granted: March 03, 2005.

Note: Latitude and longitude coordinates shown are based on the North American Datum of 1927 (NAD 27) as currently required by the Mass Media Bureau of the FCC.

Ownership: Trinity Broadcasting Network Inc. (Group Owner).

Began Operation: August 13, 1992. Transfer of control to present owner by Dorothy E. Brunson approved by FCC September 16, 2004.

Personnel:

Dorothy E. Brunson, General Manager.

Edward Brunson, Station & Operations Manager.

Syreita King, Sales Research Director.

Stephanie Contino-Faust, Local Sales Manager.

Bruno Vassalo, Accounts Receivable.

Frank Voight, Program Director.

Kim Stafinsky, Promotion Director.

Allen Box, Continuity Production Manager.

Oennis Prichett, On-Air Production Manager.

Eric Liberi, Traffic Manager.

Rates: On request.

WGTW-TV BPCT-19840104KL GRANTED: 8/1/1986



© 2007 Warren Communications News

City of License: Burlington. **Station OMA:** Philadelphia, PA. **Rank:** 4.

Circulation © 2006 Nielsen. Coverage based on Nielsen study.

| GrandTotal | Cable TV Households | Non-cable TV Households | Total TV Households |
|-----------------------------------|------------------------|----------------------------|------------------------|
| Estimated Station Totals * | 2,110,790 | 381,190 | 2,491,980 |
| Average Weekly Circulation (2006) | 144,060 | 55,978 | 200,038 |
| Average Daily Circulation (2006) | | | 57,491 |

| Station DMA Total | Cable TV Households | Non-cable TV Households | Total TV Households |
|-----------------------------------|------------------------|----------------------------|------------------------|
| Estimated Station Totals * | 2,110,790 | 381,190 | 2,491,980 |
| Average Weekly Circulation (2006) | 144,060 | 55,978 | 200,038 |
| Average Daily Circulation (2006) | | | 57,491 |

*Estimated station totals are sums of the Nielsen TV and Cable TV household estimates for each county in which the station registers viewing of more than 5% as per the Nielsen Survey Methods.

New Jersey — Linden

WNJU
Ch. 47

Network Service: TMO.

Licensee: NBC Telemundo License Co., c/o NBC Inc., 1299 Pennsylvania Ave. NW, Washington, DC 20004.

Studio: 2200 Fletcher Ave., Fort Lee, NJ 07024.

Sales Office: 1775 Broadway, 3rd Floor, New York, NY 10019.

Mailing Address: 2200 Fletcher Ave., Fort Lee, NJ 07024.

Phone: 201-288-5550; 201-969-4247. **Fax:** 201-288-0129.

E-mail: correo@noticiero47.com

Web Site: http://www.telemundo47.com

Technical Facilities: Channel No. 47 (668-674 MHz). Authorized power: 4570-kw max. visual. Antenna: 1508-ft above av. terrain, 1549-ft. above ground, 1561-ft. above sea level.

Latitude 40° 42' 43"
Longitude 74° 00' 49"

Digital Facilities: Channel No. 36 (602-608 MHz). Power: 832-kw max. visual. Antenna: 1137-ft above av. terrain, 1330-ft. above ground.

Latitude 40° 44' 54"
Longitude 73° 59' 10"

FCC Digital File Number: BPCDT-19991004ABJ. Granted: September 24, 2002.

Note: Latitude and longitude coordinates shown are based on the North American Datum of 1927 (NAD 27) as currently required by the Mass Media Bureau of the FCC.

Satellite Earth Station: Transmitter Harris; Miralite, 3.7-meter C-band; Scientific-Atlanta, M/A-Com receivers.

News Services: UPI, CNN Newsource, AP.

Ownership: NBC Universal (Group Owner).

Began Operation: May 16, 1965.

Represented (sales): Telemundo Network Sales.

Represented (legal): Hogan & Hartson LLP.

Represented (engineering): Hammett & Edison Inc.

Personnel:

Manuel Martinez, General Manager.

Sylvia Santiago, Operations Manager.

Jose Pagan, General Sales Manager.

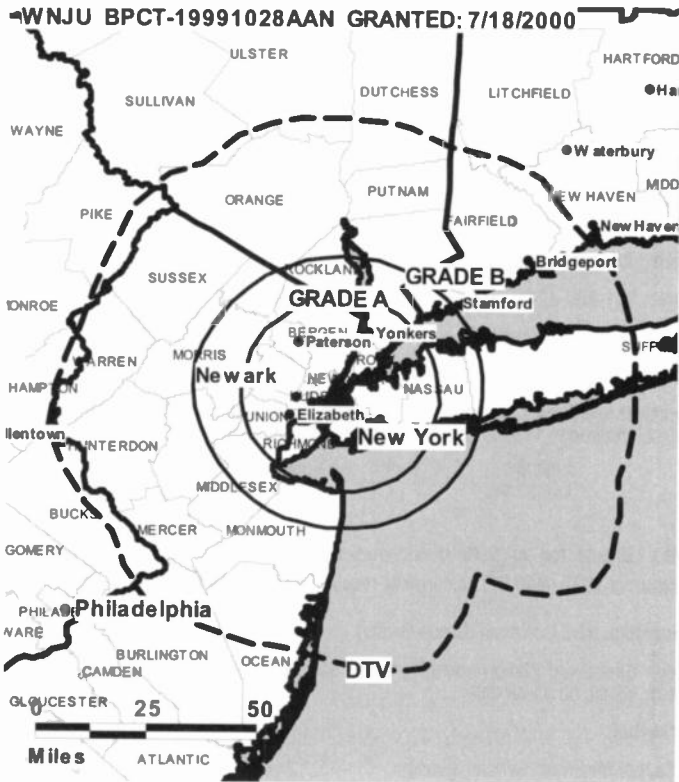
Michael Velazquez, Local Sales Manager.

Rick Schwartz, National Sales Manager.

Hugo Balta, News Director.

Bill Mierisch, Chief Engineer.

Morris Marotta, Vice President, Finance.



© 2007 Warren Communications News

Isabel Martin, Marketing Director.

Manolo Oliva-Garcia, Public Affairs Director.

Highest 30 Sec. Rate: \$8000.

City of License: Linden. **Station DMA:** New York, NY. **Rank:** 1.

Circulation © 2006 Nielsen. Coverage based on Nielsen study.

| GrandTotal | Cable TV Households | Non-cable TV Households | Total TV Households |
|-----------------------------------|---------------------|-------------------------|---------------------|
| Estimated Station Totals * | 3,653,740 | 856,920 | 4,510,660 |
| Average Weekly Circulation (2006) | 587,109 | 172,855 | 759,964 |
| Average Daily Circulation (2006) | | | 383,698 |
| Station DMA Total | Cable TV Households | Non-cable TV Households | Total TV Households |
| Estimated Station Totals * | 3,653,740 | 856,920 | 4,510,660 |
| Average Weekly Circulation (2006) | 587,109 | 172,855 | 759,964 |
| Average Daily Circulation (2006) | | | 383,698 |

*Estimated station totals are sums of the Nielsen TV and Cable TV household estimates for each county in which the station registers viewing of more than 5% as per the Nielsen Survey Methods.

WNJU-DT
Ch. 36

Network Service: TMO.

Grantee: NBC Telemundo License Co., c/o NBC Inc., 1299 Pennsylvania Ave. NW, Washington, DC 20004.

Studio: 2200 Fletcher Ave., Fort Lee, NJ 27024.

Mailing Address: 2200 Fletcher Ave., Fort Lee, NJ 07024.

Phone: 201-969-4241; 201-288-5550. **Fax:** 201-288-0129.

E-mail: correo@noticiero47.com

Web Site: http://www.telemundo47.com

Technical Facilities: Channel No. 36 (602-608 MHz). Authorized power: 832-kw max. visual. Antenna: 1137-ft above av. terrain, 1330-ft. above ground.

| | | | |
|-----------|-----|-----|-----|
| Latitude | 40° | 44' | 54" |
| Longitude | 73° | 59' | 10" |

Note: Latitude and longitude coordinates shown are based on the North American Datum of 1927 (NAD 27) as currently required by the Mass Media Bureau of the FCC.

Ownership: NBC Universal (Group Owner).

Began Operation: Station operating under Special Temporary Authority at 14.89-kw max. visual; no on-air date

Personnel:

Manuel Martinez, General Manager.

Sylvia Santiago, Operations Manager.

Jose Pagan, General Sales Manager.

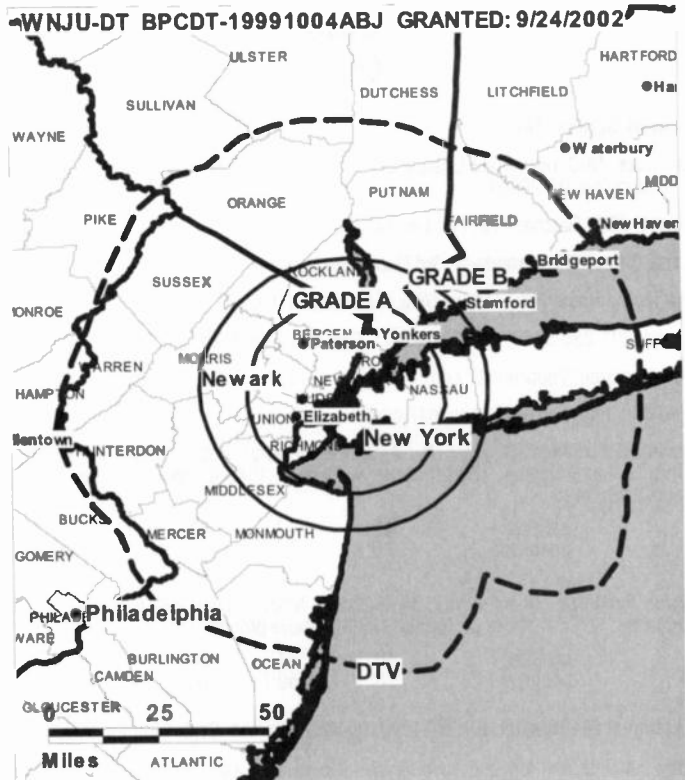
Michael Velazquez, Local Sales Manager.

Rick Schwartz, National Sales Manager.

Hugo Balta, News Director.

Bill Mierisch, Chief Engineer.

Morris Marotta, Vice President, Finance.



© 2007 Warren Communications News

Isabel Martin, Marketing Director.

Manolo Oliva-Garcia, Public Affairs Director.

City of License: Linden. **Station DMA:** New York, NY. **Rank:** 1.

Nielsen Data: Not available.

WFUT-DT
Ch. 53

Network Service: TEL.

Licensee: Univision New York LLC, 1999 Avenue of the Stars, Suite 3050, Los Angeles, CA 90067.

Studio: 500 Frank W. Burr Blvd., 6th Floor, Teaneck, NJ 07666.

Mailing Address: 500 Frank W. Burr Blvd., 6th Floor, Teaneck, NJ 07666.

Phone: 201-287-4141. **Fax:** 201-287-9423.

E-mail: cschwarz@univision.net

Web Site: <http://www.univision.net>

Technical Facilities: Channel No. 53 (704-710 MHz). Authorized power: 310-kw max. visual, aural. Antenna: 1053-ft above av. terrain, 1053-ft. above ground, 1102-ft. above sea level.

| | | | |
|-----------|-----|-----|-----|
| Latitude | 40° | 45' | 22" |
| Longitude | 73° | 59' | 12" |

Note: Latitude and longitude coordinates shown are based on the North American Datum of 1927 (NAD 27) as currently required by the Mass Media Bureau of the FCC.

Ownership: Univision Communications Inc. (Group Owner).

Began Operation: Station operating; no on-air date

Personnel:

Cristina Schwarz, Vice President & General Manager.

Evelyn Mercado, Operations Manager.

Michelle Liebowitz, Director, Sales.

Chuck Chiocco, General Sales Manager.

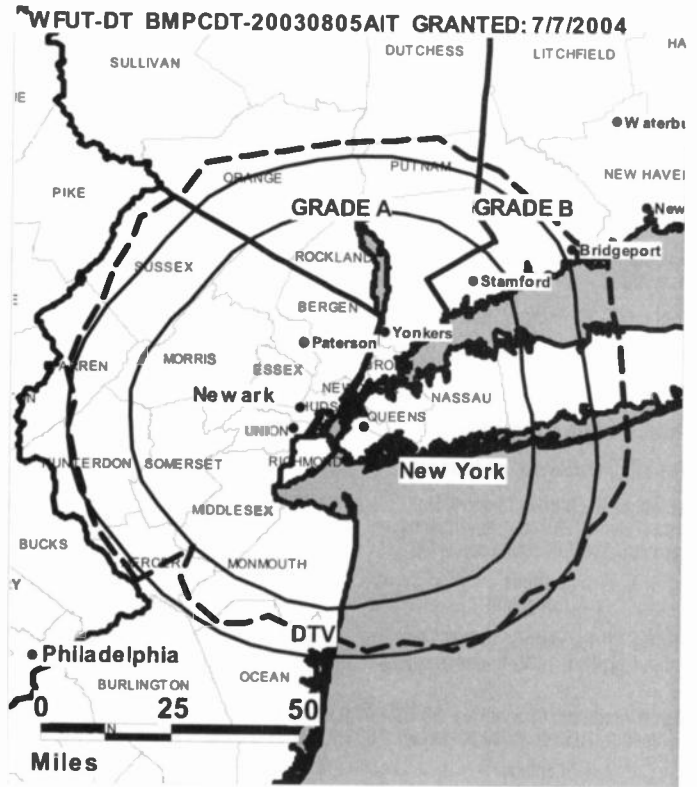
Angela Mancayo-Yera, Local Sales Manager.

Joseph Sebolao, Local Sales Manager.

Norma Morato, News Director.

Dave Barth, Chief Engineer.

Morris Marotta, Controller & Station Manager.



WFUT-DT BMPCDT-20030805AIT GRANTED: 7/7/2004

© 2007 Warren Communications News

Maria Lopez, Program Manager.

Miriam Coletta, Promotion Manager.

Carmen Lobelo, Traffic Manager.

Frankie Miranda, Public Relations Director.

City of License: Newark. **Station DMA:** New York, NY. **Rank:** 1.

Nielsen Data: Not available.

WFUT-TV
 (formerly WFUT)
Ch. 68
 (Operates satellite WFTY-TV, Smithtown)

Network Service: TEL.

Licensee: Univision New York LLC, 1999 Avenue of the Stars, Suite 3050, Los Angeles, CA 90067.

Studio: 500 W. Frank W. Burr Blvd., 6th Floor, Teaneck, NJ 07666.

Mailing Address: 500 W. Frank W. Burr Blvd., 6th Floor, Teaneck, NJ 07666.

Phone: 201-287-4141. **Fax:** 201-287-9423.

E-mail: cschwarz@univision.net

Web Site: http://www.univision.net

Technical Facilities: Channel No. 68 (794-800 MHz). Authorized power: 2190-kw max. visual, 219-kw aural. Antenna: 1440-ft above av. terrain, 1495-ft. above ground, 1483-ft. above sea level.

Latitude 40° 44' 54"
 Longitude 73° 59' 10"

Holds CP for change to 2630-kw max. visual, 1391-ft above av. terrain, 1384-ft. above ground, 1435-ft. above sea level; BPCT-20030805AIL.

Digital Facilities: Channel No. 53 (704-710 MHz). Power: 310-kw max. visual, aural. Antenna: 1053-ft above av. terrain, 1053-ft. above ground, 1102-ft. above sea level.

Latitude 40° 45' 22"
 Longitude 73° 59' 12"

FCC Digital File Number: BPCDT-19991029ADO. Granted: July 07, 2004.

Note: Latitude and longitude coordinates shown are based on the North American Datum of 1927 (NAD 27) as currently required by the Mass Media Bureau of the FCC.

Multichannel TV Sound: Stereo only.

Ownership: Univision Communications Inc. (Group Owner).

Began Operation: September 29, 1974. Left air December 27, 1974. Resumed operation September 28, 1975. Began prime-time subscription television operation March 1, 1977. Sale to Wometco Enterprises Inc. by Blonder-Tongue Broadcasting Corp. approved by FCC July 20, 1977. Transfer of control to WBC Broadcasting Inc. approved by FCC April 16, 1984. Resumed full-time commercial operation June 1, 1985. Sale to USA Broadcasting by Wometco Enterprises Inc. approved by FCC September 18, 1986. Sale to present owner by USA Broadcasting approved by FCC May 21, 2001. Sale to Broadcasting Media Partners Inc. pends.

Represented (legal): Shaw Pittman.

Personnel:

Cristina Schwarz, Vice President & General Manager.

Evelyn Mercado, Operations Manager.

Michelle Liebowitz, Director, Sales.

Chuck Chiocco, General Sales Manager.

Angela Mancayo-Yera, Local Sales Manager.

Joseph Sebolao, Local Sales Manager.

Norma Morato, News Director.

Dave Barth, Chief Engineer.



© 2007 Warren Communications News

Morris Marotta, Controller & Station Manager.

Maria Lopez, Program Manager.

Miriam Coletta, Promotion Director.

Carmen Lobelo, Traffic Manager.

Frank Miranda, Public Relations Director.

Rates: On request.

City of License: Newark. **Station DMA:** New York, NY. **Rank:** 1.

Circulation © 2006 Nielsen. Coverage based on Nielsen study.

| GrandTotal | Cable TV Households | Non-cable TV Households | Total TV Households |
|-----------------------------------|---------------------|-------------------------|---------------------|
| Estimated Station Totals * | 3,683,520 | 796,400 | 4,479,920 |
| Average Weekly Circulation (2006) | 422,173 | 162,858 | 585,031 |
| Average Daily Circulation (2006) | | | 240,786 |
| Station DMA Total | Cable TV Households | Non-cable TV Households | Total TV Households |
| Estimated Station Totals * | 3,683,520 | 796,400 | 4,479,920 |
| Average Weekly Circulation (2006) | 422,173 | 162,858 | 585,031 |
| Average Daily Circulation (2006) | | | 240,786 |

*Estimated station totals are sums of the Nielsen TV and Cable TV household estimates for each county in which the station registers viewing of more than 5% as per the Nielsen Survey Methods.

WMBC-DT
Ch. 18

Network Service: IND.

Licensee: Mountain Broadcasting Corp., 99 Clinton Rd., West Caldwell, NJ 07006.

Studio: 99 Clinton Rd., West Caldwell, NJ 07006.

Mailing Address: 99 Clinton Rd, West Caldwell, NJ 07006.

Phone: 973-852-0300. **Fax:** 973-852-0377.

E-mail: info@wmbctv.com

Web Site: http://www.wmbctv.com

Technical Facilities: Channel No. 18 (494-500 MHz). Authorized power: 1000-kw max. visual, aural. Antenna: 820-ft above av. terrain, 633-ft. above ground, 1027-ft. above sea level.

| | | | |
|-----------|-----|-----|-----|
| Latitude | 40° | 51' | 53" |
| Longitude | 74° | 12' | 03" |

Note: Latitude and longitude coordinates shown are based on the North American Datum of 1927 (NAD 27) as currently required by the Mass Media Bureau of the FCC.

News Service: Pathfire.

Ownership: Mountain Broadcasting Corp. (Group Owner).

Began Operation: April 3, 2003.

Personnel:

June Joo, President.

Sun Young Joo, Chairman.

Victor Joo, General Manager & Sales Manager.

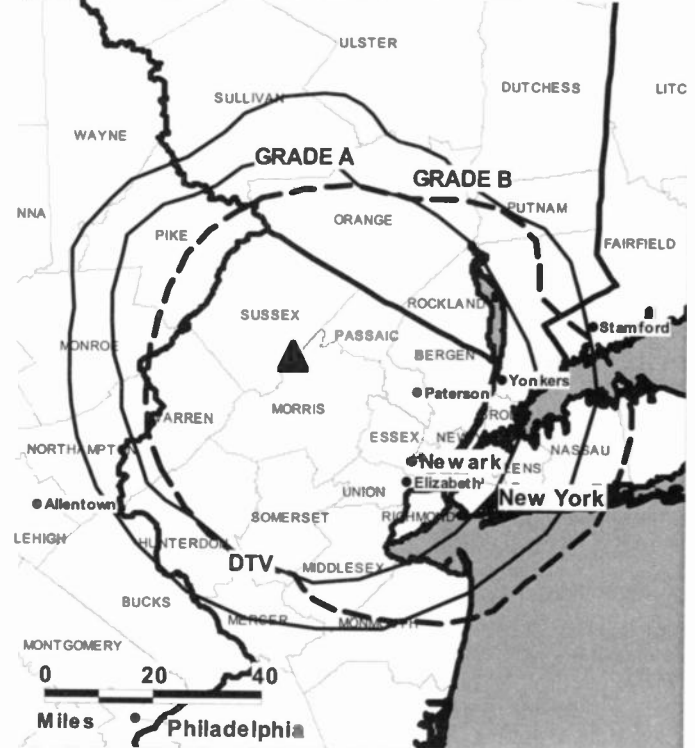
Hansen Lau, News & Program Director.

Joe Rivera, Chief Engineer.

Thomas Cha, Business Manager.

Sooji Park, Finance Manager.

WMBC-DT BPCDT-19991029AFC GRANTED: 6/1/2001



© 2007 Warren Communications News

Sue Orangeo, Traffic Manager.

City of License: Newton. **Station DMA:** New York, NY. **Rank:** 1.

Nielsen Data: Not available.

New Jersey — Newton

WMBC-TV Ch. 63

Network Service: IND.

Licensee: Mountain Broadcasting Corp., 99 Clinton Rd., West Caldwell, NJ 07006.

Studio: 99 Clinton Rd., West Caldwell, NJ 07006-6601.

Mailing Address: 99 Clinton Rd., West Caldwell, NJ 07006-6601.

Phone: 973-852-0300. **Fax:** 973-808-5516.

E-mail: info@wmbctv.com

Web Site: http://www.wmbctv.com

Technical Facilities: Channel No. 63 (764-770 MHz). Authorized power: 2190-kw max. visual. Antenna: 732-ft above av. terrain, 253-ft. above ground, 1591-ft. above sea level.

Latitude 41° 00' 36"
Longitude 74° 35' 39"

Holds CP for change to 5000-kw max. visual, 1142-ft above av. terrain, 673-ft. above ground, 1998-ft. above sea level; lat. 41° 00' 43", long. 74° 35' 32", BPCT-980126KH.

Transmitter: Weldon Rd., 2.8-mi. SE of Sparta.

Digital Facilities: Channel No. 18 (494-500 MHz). Power: 1000-kw max. visual, aural. Antenna: 820-ft above av. terrain, 633-ft. above ground, 1027-ft. above sea level.

Latitude 40° 51' 53"
Longitude 74° 12' 03"

FCC Digital File Number: BPCDT-19991029AFC. Granted: March 28, 2005.

Note: Latitude and longitude coordinates shown are based on the North American Datum of 1927 (NAD 27) as currently required by the Mass Media Bureau of the FCC.

Satellite Earth Station: Transmitter Comark; Comtech, 5-meter KC-band.

Ownership: Mountain Broadcasting Corp. (Group Owner).

Began Operation: April 26, 1993.

Represented (legal): Fleischman & Walsh LLP.

Represented (engineering): duTreil, Lundin & Rackley Inc.

Personnel:

Sun Young Joo, Chairman.

Joon Joo, President.

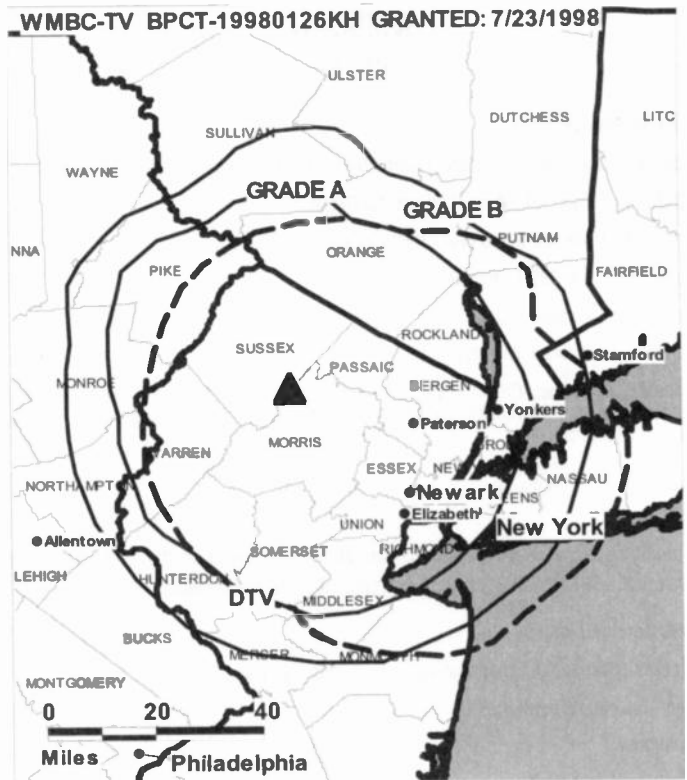
Victor Joo, General Manager & Sales Manager.

Hansen Lau, News & Program Director.

Joe Rivera, Chief Engineer.

Thomas Cha, Business Manager.

Sooji Park, Finance Manager.



© 2007 Warren Communications News

Sue Orangeo, Traffic Manager.

Rates: On request.

City of License: Newton. **Station DMA:** New York, NY. **Rank:** 1.

Circulation © 2006 Nielsen. Coverage based on Nielsen study.

| GrandTotal | Cable TV Households | Non-cable TV Households | Total TV Households |
|-----------------------------------|------------------------|----------------------------|------------------------|
| Estimated Station Totals * | 1,341,680 | 13,840 | 1,355,520 |
| Average Weekly Circulation (2006) | 96,427 | 1,619 | 98,046 |
| Average Daily Circulation (2006) | | | 14,876 |
| Station DMA Total | Cable TV Households | Non-cable TV Households | Total TV Households |
| Estimated Station Totals * | 1,341,680 | 13,840 | 1,355,520 |
| Average Weekly Circulation (2006) | 96,427 | 1,619 | 98,046 |
| Average Daily Circulation (2006) | | | 14,876 |

*Estimated station totals are sums of the Nielsen TV and Cable TV household estimates for each county in which the station registers viewing of more than 5% as per the Nielsen Survey Methods.

**WXTV
Ch. 41**

Network Service: UNV.

Licensee: WXTV License Partnership GP, 1999 Avenue of the Stars, Suite 3050, Los Angeles, CA 90067.

Studio: 500 Frank W. Burr Blvd., 6th Floor, Teaneck, NJ 07666.

Mailing Address: 500 Frank W. Burr Blvd., 6th Floor, Teaneck, NJ 07666.

Phone: 201-287-4141. **Fax:** 201-287-9422.

Web Site: <http://www.univision.com>

Technical Facilities: Channel No. 41 (632-638 MHz). Authorized power: 2340-kw max. visual. Antenna: 1381-ft above av. terrain, 1384-ft. above ground, 1434-ft. above sea level.

Latitude 40° 44' 54"
Longitude 73° 59' 10"

Digital Facilities: Channel No. 40 (626-632 MHz). Power: 300-kw max. visual. Antenna: 1381-ft above av. terrain, 1384-ft. above ground, 1434-ft. above sea level.

Latitude 40° 44' 54"
Longitude 73° 59' 10"

FCC Digital File Number: BPCDT-19991028AEW. Granted: July 27, 2001.

Note: Latitude and longitude coordinates shown are based on the North American Datum of 1927 (NAD 27) as currently required by the Mass Media Bureau of the FCC.

Satellite Earth Stations: Transmitter Harris; Scientific-Atlanta, 10-meter; Scientific-Atlanta, 4.6-meter.

News Services: UPI, AP.

Ownership: Univision Communications Inc. (Group Owner).

Began Operation: August 4, 1968. Merger of Trans-Tel Corp. with Spanish International Communications Corp. approved by FCC December 26, 1972. Sale to Hallmark Cards by Spanish International Communications Corp. approved by FCC June 12, 1987. Sale to Perenchio TV (later Univision Communications Inc.) by Hallmark Cards Inc. approved by FCC September 30, 1992. Sale to Broadcasting Media Partners Inc. pends.

Represented (sales): Univision.

Represented (legal): Shaw Pittman.

Represented (engineering): Denny & Associates PC.

Personnel:

Cristina Schwarz, Vice President & General Manager.

Michelle Liebowitz, Vice President & Sales Director.

Maurice Marotta, Station Manager & Controller.

Evelyn Mercado, Operations Manager.

Chuck Chiocco, General Sales Manager.

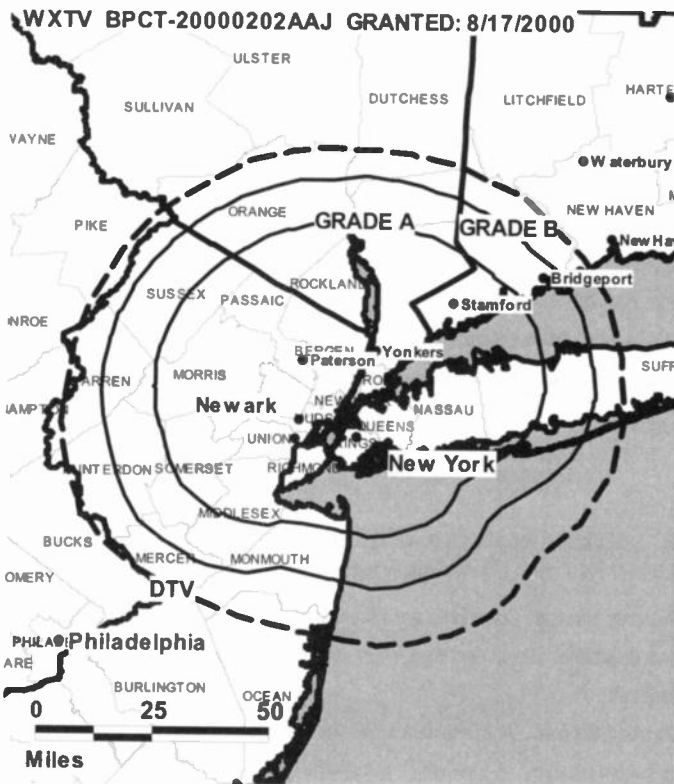
Angela Mancayo-Yera, Local Sales Manager.

Peggy Zambrano, National Sales Manager.

Norma Morato, News Director.

David Barth, Chief Engineer.

Maria Lopez, Program Director.



© 2007 Warren Communications News

Mark Duval, Marketing & New Business Development Director.

Miriam Coletta, Promotion Director.

Bebbie Barrett, Research Director.

Carmen Lobelo, Traffic Manager.

Diana Diaz, Communications Director.

Rates: On request.

City of License: Paterson. **Station DMA:** New York, NY. **Rank:** 1.

Circulation © 2006 Nielsen. Coverage based on Nielsen study.

| GrandTotal | Cable TV Households | Non-cable TV Households | Total TV Households |
|-----------------------------------|---------------------|-------------------------|---------------------|
| Estimated Station Totals * | 4,478,150 | 912,720 | 5,390,870 |
| Average Weekly Circulation (2006) | 699,599 | 152,427 | 852,026 |
| Average Daily Circulation (2006) | | | 468,087 |
| Station DMA Total | Cable TV Households | Non-cable TV Households | Total TV Households |
| Estimated Station Totals * | 4,478,150 | 912,720 | 5,390,870 |
| Average Weekly Circulation (2006) | 699,599 | 152,427 | 852,026 |
| Average Daily Circulation (2006) | | | 468,087 |

*Estimated station totals are sums of the Nielsen TV and Cable TV household estimates for each county in which the station registers viewing of more than 5% as per the Nielsen Survey Methods.

New Jersey — Paterson

WXTV-DT Ch. 40

Network Service: UNV.

Licensee: WXTV License Partnership GP, 1999 Avenue of the Stars, Suite 3050, Los Angeles, CA 90067.

Studio: 500 Frank W. Burr Blvd., 6th Floor, Teaneck, NJ 07666.

Mailing Address: 500 Frank W. Burr Blvd., 6th Floor, Teaneck, NJ 07666.

Phone: 201-287-4141. **Fax:** 201-287-9427.

Web Site: <http://www.univision.com>

Technical Facilities: Channel No. 40 (626-632 MHz). Authorized power: 300-kw max. visual. Antenna: 1381-ft above av. terrain, 1384-ft. above ground, 1434-ft. above sea level.

| | | | |
|-----------|-----|-----|-----|
| Latitude | 40° | 44' | 54" |
| Longitude | 73° | 59' | 10" |

Note: Latitude and longitude coordinates shown are based on the North American Datum of 1927 (NAD 27) as currently required by the Mass Media Bureau of the FCC.

Ownership: Univision Communications Inc. (Group Owner).

Began Operation: Station operating; no on-air date

Personnel:

Christina Schwarz, Vice President & General Manager.

Michelle Liebowitz, Vice President & Sales Director.

Maurice Marotta, Station Manager & Controller.

Evelyn Mercado, Operations Manager.

Chuck Chiocco, General Sales Manager.

Angela Mancayo-Yera, Local Sales Manager.

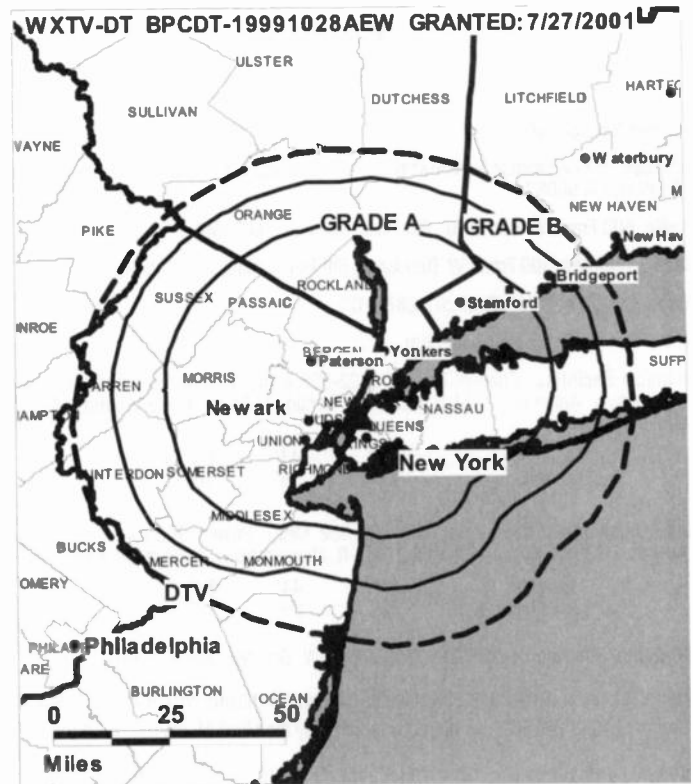
Peggy Zambrano, National Sales Manager.

Norma Morato, News Director.

David Barth, Chief Engineer.

Maria Lopez, Program Director.

Mark Duval, Marketing & New Business Development Director.



Miriam Coletta, Promotion Director.

Bebbie Barrett, Research Director.

Carmelo Lobelo, Traffic Manager.

Diana Diaz, Communications Director.

City of License: Paterson. **Station DMA:** New York, NY. **Rank:** 1.

Nielsen Data: Not available.

WWOR-DT
Ch. 38

Network Service: MNT.

Grantee: Fox Television Stations Inc., 5151 Wisconsin Ave. NW, Washington, DC 20016.

Studio: 9 Broadcast Plaza, Secaucus, NJ 07096.

Mailing Address: 9 Broadcast Plaza, Secaucus, NJ 07096.

Phone: 201-348-0009. **Fax:** 201-330-2190.

E-mail: newsdirector@wwortv.com

Web Site: <http://www.upn9.com>

Technical Facilities: Channel No. 38 (614-620 MHz). Authorized power: 143-kw max. visual. Antenna: 1470-ft above av. terrain, 1493-ft. above ground, 1506-ft. above sea level.

| | | | |
|-----------|-----|-----|-----|
| Latitude | 40° | 42' | 43" |
| Longitude | 74° | 00' | 49" |

Requests modification of CP for change to 170-kw max. visual, 1302-ft above av. terrain, 1296-ft. above ground, 1347-ft. above sea level; lat. 40° 44' 54", long. 73° 59' 10", BMPCDT-20040130AZR.

Note: Latitude and longitude coordinates shown are based on the North American Datum of 1927 (NAD 27) as currently required by the Mass Media Bureau of the FCC.

SNG Mobile Dish: Wolf Coach, 2.4-meter Ku-band.

Ownership: Fox Television Holdings Inc. (Group Owner).

Began Operation: Station operating under Special Temporary Authority at 170-kw max. visual; no on-air date

Represented (legal): Hogan & Hartson LLP.

Represented (engineering): Cohen Dippell & Everist PC.

Personnel:

Debbie von Ahrens, Vice President, Sales.

Nicholas Gardner, Local Sales Manager.

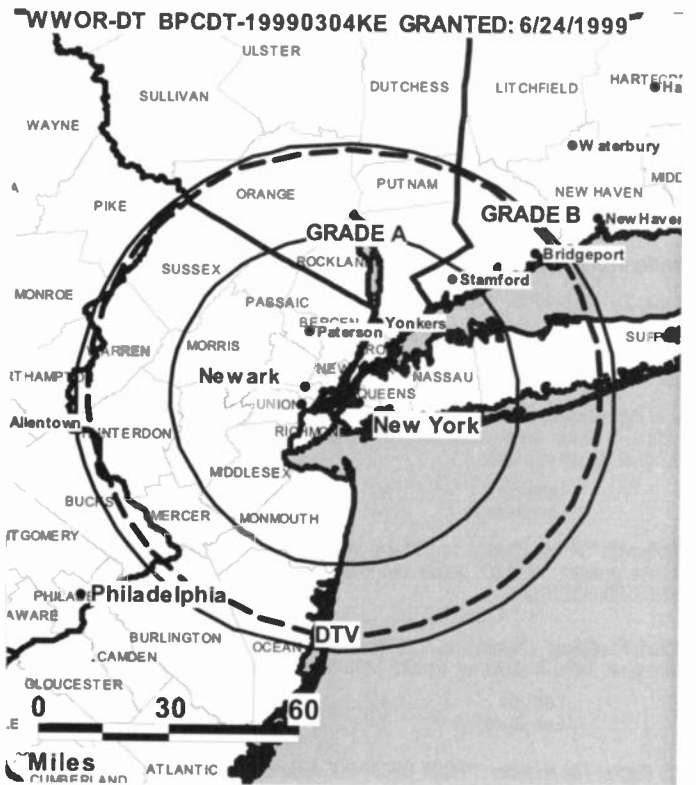
Brian Myenchek, Local Sale Manager.

Rob Schu, National Sales Manager.

Art Ventura, National Sales Manager.

Scott Matthews, Vice President, News.

Al Shjarback, Vice President, Engineering.



© 2007 Warren Communications News

Lee Bradley, Business Manager.

Dan Carlin, Program Director.

Rich Corwin, Sales & Marketing Manager.

Brian Blum, Creative Services Director.

Violet Cheu, Traffic Manager.

Iris Sierra, Human Resources Director.

City of License: Secaucus. **Station DMA:** New York, NY. **Rank:** 1.

Nielsen Data: Not available.

New Jersey — Secaucus

**WWOR-TV
Ch. 9**

Network Service: MNT.

Licensee: Fox Television Stations Inc., 5151 Wisconsin Ave. NW, Washington, DC 20016.

Studio: 9 Broadcast Plaza, Secaucus, NJ 07096.

Mailing Address: 9 Broadcast Plaza, Secaucus, NJ 07096.

Phone: 201-348-0009. **Fax:** 201-330-2190.

E-mail: newsdirector@wwortv.com

Web Site: http://www.upn9.com

Technical Facilities: Channel No. 9 (186-192 MHz). Authorized power: 47.9-kw visual, 4.79-kw aural. Antenna: 1640-ft above av. terrain, 1729-ft. above ground, 1741-ft. above sea level.

Latitude 40° 42' 43"
Longitude 74° 00' 49"

Requests CP for change to 121-kw visual, 1335-ft above av. terrain, 1325-ft. above ground, 1378-ft. above sea level; lat. 40° 44' 54", long. 73° 59' 10", BPC2-20040225AAQ.

Digital Facilities: Channel No. 38 (614-620 MHz). Power: 143-kw max. visual. Antenna: 1470-ft above av. terrain, 1493-ft. above ground, 1506-ft. above sea level.

Latitude 40° 42' 43"
Longitude 74° 00' 49"

FCC Digital File Number: BPCDT-990304KE. Granted: June 25, 1999.

Note: Latitude and longitude coordinates shown are based on the North American Datum of 1927 (NAD 27) as currently required by the Mass Media Bureau of the FCC.

Multichannel TV Sound: Stereo and separate audio program.

Satellite Earth Stations: Transmitter Larcen; Vertex, 6.1-meter C-band; Vertex, 6.1-meter Ku-band; Radiation Systems, 2.8-meter Ku-band; Microdyne, Harris, Drake receivers.

News Services: Conus, CNN Newsource, AP.

Ownership: Fox Television Holdings Inc. (Group Owner).

Began Operation: October 5, 1949. In January 1952, R. H. Macy Co. merged ownership with Thomas S. Lee Enterprises Inc., Macy Co. retaining 10%. In December 1955, Macy sold its interest to General Tire & Rubber Co., the latter setting up a parent holding firm, RKO General Inc., for both broadcasting and RKO Radio Pictures. Sale to MCA by RKO General approved by FCC November 25, 1986. Spun off to shareholders as Pinelands Inc. Transfer to BHC Communications Inc. approved by FCC August 18, 1992. Sale to present owner by BHC Communications Inc. approved by FCC July 25, 2001.

Represented (sales): United Television Sales Inc.

Personnel:

Debbie von Ahrens, Vice President, Sales.

Nicholas Gardner, Local Sales Manager.

Brian Myencheck, Local Sales Manager.

Rob Schu, National Sales Manager.

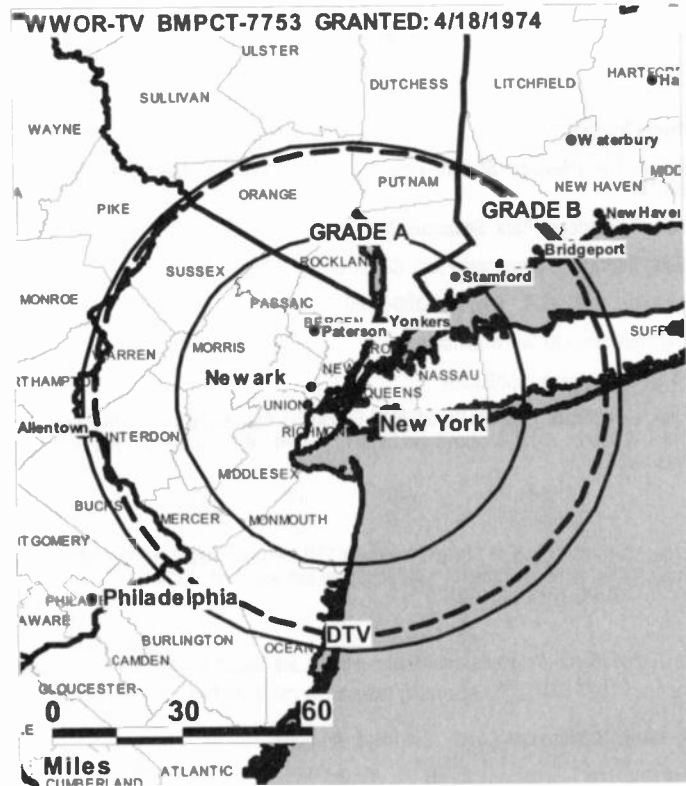
Art Ventura, National Sales Manager.

Scott Matthews, Vice President, News.

Al Shjarback, Vice President, Engineering.

Lee Bradley, Business Manager.

Dan Carlin, Program Director.



© 2007 Warren Communications News

Rich Corwin, Sales & Marketing Manager.

Brian Blum, Creative Services Director.

Violet Cheu, Traffic Manager.

Iris Sierra, Human Resources Director.

Rates: On request.

City of License: Secaucus. **Station DMA:** New York, NY. **Rank:** 1.

Circulation © 2006 Nielsen. Coverage based on Nielsen study.

| GrandTotal | Cable TV Households | Non-cable TV Households | Total TV Households |
|-----------------------------------|---------------------|-------------------------|---------------------|
| Estimated Station Totals * | 5,784,720 | 1,397,290 | 7,182,010 |
| Average Weekly Circulation (2006) | 2,370,894 | 590,373 | 2,961,267 |
| Average Daily Circulation (2006) | | | 934,093 |
| Station DMA Total | Cable TV Households | Non-cable TV Households | Total TV Households |
| Estimated Station Totals * | 5,104,430 | 1,122,570 | 6,227,000 |
| Average Weekly Circulation (2006) | 2,217,987 | 571,369 | 2,789,356 |
| Average Daily Circulation (2006) | | | 901,875 |
| Other DMA Total | Cable TV Households | Non-cable TV Households | Total TV Households |
| Estimated Station Totals * | 680,290 | 274,720 | 955,010 |
| Average Weekly Circulation (2006) | 152,907 | 19,004 | 171,911 |
| Average Daily Circulation (2006) | | | 32,218 |

*Estimated station totals are sums of the Nielsen TV and Cable TV household estimates for each county in which the station registers viewing of more than 5% as per the Nielsen Survey Methods.

WUVP-DT
Ch. 66

Network Service: UNV.

Licensee: Univision Philadelphia LLC, 1999 Avenue of the Stars, Suite 3050, Los Angeles, CA 90067.

Studio: 4449 N. Delsea Dr., Newfield, NJ 08344.

Mailing Address: 4449 N. Delsea Dr., Newfield, NJ 08344.

Phone: 856-691-6565. **Fax:** 856-691-2483.

E-mail: eortiz@univision.net

Web Site: <http://www.univision.net>

Technical Facilities: Channel No. 66 (782-788 MHz). Authorized power: 500-kw max. visual. Antenna: 1299-ft above av. terrain, 1220-ft. above ground, 1512-ft. above sea level.

| | | | |
|-----------|-----|-----|-----|
| Latitude | 40° | 02' | 30" |
| Longitude | 75° | 14' | 11" |

Transmitter: Church Ave. Rd., N of Chew Rd.

Note: Latitude and longitude coordinates shown are based on the North American Datum of 1927 (NAD 27) as currently required by the Mass Media Bureau of the FCC.

Ownership: Univision Communications Inc. (Group Owner).

Represented (legal): Hogan & Hartson LLP.

Personnel:

Diana Bald, General Manager.

Bob Webb, General Sales Manager.

Eddie Petrosky, Local Sales Manager.

Ken Nanus, National Sales Manager.

John Skelnik, Chief Engineer.

Robin Rusinski, Business Manager.

Erica Ortiz, Marketing & Communications Coordinator.

WUVP-DT BMPCDT-20011022AAM GRANTED: 2/22/2002



© 2007 Warren Communications News

Josue Duarte, Promotions & Production Manager.

Chris Loftin, Traffic Manager.

A'da Rosario, Community Relations Manager.

City of License: Vineland. **Station DMA:** Philadelphia, PA. **Rank:** 4.

Nielsen Data: Not available.

WUVP-TV
Ch. 65

Network Service: UNV.

Licensee: Univision Philadelphia LLC, 1999 Avenue of the Stars, Suite 3050, Los Angeles, CA 90067.

Studio: 4449 N. Delsea Dr., Newfield, NJ 08344.

Mailing Address: 4449 N. Delsea Dr., Newfield, NJ 08344.

Phone: 856-691-6565. **Fax:** 856-691-2483.

E-mail: eortiz@univision.net

Web Site: http://www.univision.net

Technical Facilities: Channel No. 65 (776-782 MHz). Authorized power: 4070-kw max. visual. Antenna: 1299-ft above av. terrain, 1220-ft. above ground, 1512-ft. above sea level.

Latitude 40° 00' 30"
Longitude 75° 14' 11"

Transmitter: 400-405 Domino Lane.

Digital Facilities: Channel No. 66 (782-788 MHz). Power: 500-kw max. visual. Antenna: 1299-ft above av. terrain, 1220-ft. above ground, 1512-ft. above sea level.

Latitude 40° 02' 30"
Longitude 75° 14' 11"

Note: Latitude and longitude coordinates shown are based on the North American Datum of 1927 (NAD 27) as currently required by the Mass Media Bureau of the FCC.

Satellite Earth Stations: AFC, 3.7-meter Ku-band; Paraclipse, 4.6-meter C-band; Standard Communications, M/A-Com receivers.

Ownership: Univision Communications Inc. (Group Owner).

Began Operation: July 21, 1981. Sale to Broadcasting Media Partners Inc. pends. Sale to present owner by USA Broadcasting approved by FCC May 21, 2001. Sale to USA Broadcasting by Press Broadcasting Co. approved by FCC December 16, 1986. Sale to Press Broadcasting Co. by Richard M. Milstead, Trustee in Bankruptcy approved by FCC April 30, 1985. Involuntary assignment to Richard M. Milstead, Receiver from Renaissance Broadcasting Corp. approved by FCC March 22, 1982.

Represented (legal): Hogan & Hartson LLP.

Personnel:

Diana Bald, General Manager.

Bob Webb, General Sales Manager.

Eddie Petrosky, Local Sales Manager.

Ken Nanus, National Sales Manager.

John Skelnik, Chief Engineer.

Robin Rusinski, Business Manager.

Erica Ortiz, Marketing & Communications Coordinator.

Josue Quarte, Promotions & Production Manager.



© 2007 Warren Communications News

Chris Loftin, Traffic Manager.

Aida Rosario, Community Relations Manager.

Rates: On request.

City of License: Vineland. **Station OMA:** Philadelphia, PA. **Rank:** 4.

Circulation © 2006 Nielsen. Coverage based on Nielsen study.

| GrandTotal | Cable TV Households | Non-cable TV Households | Total TV Households |
|-----------------------------------|---------------------|-------------------------|---------------------|
| Estimated Station Totals * | 264,870 | 283,970 | 548,840 |
| Average Weekly Circulation (2006) | 16,361 | 28,374 | 44,735 |
| Average Daily Circulation (2006) | | | 20,709 |
| Station OMA Total | Cable TV Households | Non-cable TV Households | Total TV Households |
| Estimated Station Totals * | 264,870 | 283,970 | 548,840 |
| Average Weekly Circulation (2006) | 16,361 | 28,374 | 44,735 |
| Average Daily Circulation (2006) | | | 20,709 |

*Estimated station totals are sums of the Nielsen TV and Cable TV household estimates for each county in which the station registers viewing of more than 5% as per the Nielsen Survey Methods.

WMGM-DT

Ch. 36

Network Service: NBC.

Licensee: Access.1 New Jersey License Co., 505 8th Ave., 9th Floor, New York, NY 10018.

Studio: 1601 New Rd., Linwood, NJ 08221.

Mailing Address: 1601 New Rd., Linwood, NJ 08221.

Phone: 609-927-4440. **Fax:** 609-927-7014.

E-mail: gm@nbc40.net

Web Site: http://www.nbc40.net

Technical Facilities: Channel No. 36 (602-608 MHz). Authorized power: 205-kw max. visual, aural. Antenna: 415-ft above av. terrain, 417-ft. above ground, 422-ft. above sea level.

| | | | |
|-----------|-----|-----|-----|
| Latitude | 39° | 07' | 28" |
| Longitude | 74° | 45' | 56" |

Note: Latitude and longitude coordinates shown are based on the North American Datum of 1927 (NAD 27) as currently required by the Mass Media Bureau of the FCC.

Satellite Earth Stations: ChannelMaster, .

Ownership: Access.1 Communications Corp. (Group Owner).

Began Operation: No on-air date

Represented (legal): Rubin, Winston, Diercks, Harris & Cooke LLP.

Personnel:

Ron Smith, General Manager.

John Ford, General Sales Manager.

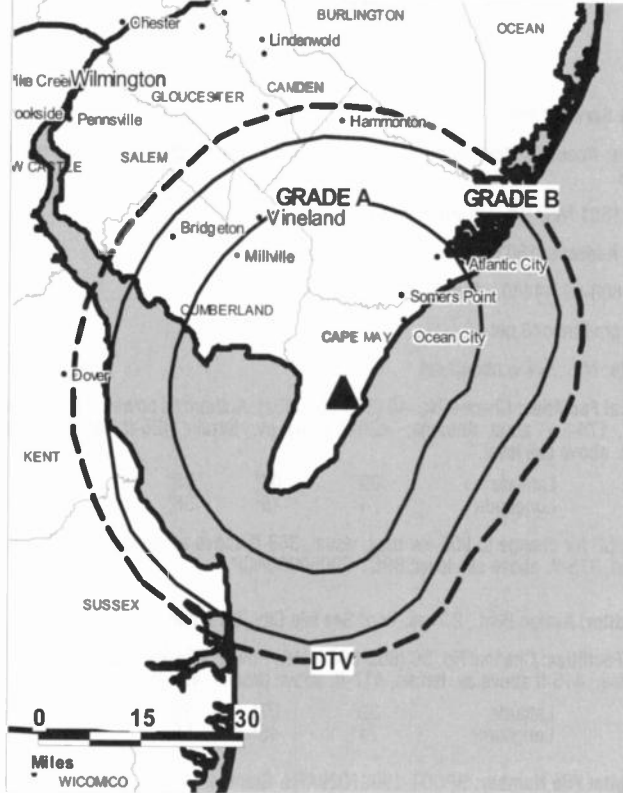
Harvey Cox, News Director.

Frank Polisano, Chief Engineer.

Terri Cowan, Business Manager.

Julie Mulhall, Program & Promotion Director.

WMGM-DT BMPCDT-20050906ACO GRANTED: 5/24/2006



© 2007 Warren Communications News

Willie Munns, Production Manager.

Kathi Bauder, Traffic Manager.

City of License: Wildwood. **Station OMA:** Philadelphia, PA. **Rank:** 4.

Nielsen Data: Not available.

WMGM-TV
Ch. 40

Network Service: NBC.

Licensee: Access.1 New Jersey License Co., 505 8th Ave., 9th Floor, New York, NY 10018.

Studio: 1601 New Rd., Linwood, NJ 08221.

Mailing Address: 1601 New Rd., Linwood, NJ 08221.

Phone: 609-927-4440. **Fax:** 609-927-7014.

E-mail: gm@nbc40.net

Web Site: http://www.nbc40.net

Technical Facilities: Channel No. 40 (626-632 MHz). Authorized power: 740-kw max. visual, 174-kw aural. Antenna: 420-ft above av. terrain, 426-ft. above ground, 430-ft. above sea level.

Latitude 39° 07' 28"
Longitude 74° 45' 56"

Holds CP for change to 955-kw max. visual, 368-ft above av. terrain, 370-ft. above ground, 375-ft. above sea level; BPCT-20050906ACP.

Transmitter: Avalon Blvd., 2.7-mi. W of Sea Isle City, Swainton.

Digital Facilities: Channel No. 36 (602-608 MHz). Power: 205-kw max. visual, aural. Antenna: 415-ft above av. terrain, 417-ft. above ground, 422-ft. above sea level.

Latitude 39° 07' 28"
Longitude 74° 45' 56"

FCC Digital File Number: BPCDT-19991029AFH. Granted: May 24, 2006.

Note: Latitude and longitude coordinates shown are based on the North American Datum of 1927 (NAD 27) as currently required by the Mass Media Bureau of the FCC.

Multichannel TV Sound: Stereo only.

Satellite Earth Stations: ChannelMaster, .

News Service: NBC News Channel.

Ownership: Access.1 Communications Corp. (Group Owner).

Began Operation: January 25, 1966. Sale to South Jersey Radio Inc. by William C. Wotring Jr., et al., approved by FCC February 25, 1981. Involuntary transfer of control from Howard L. Green, voting trustee to Estates of Howard L. Green & Donald M. Simmons Jr. approved by FCC December 2, 2002. Sale to present owner by South Jersey Radio Inc. approved by FCC 2003.

Represented (legal): Rubin, Winston, Diercks, Harris & Cooke LLP.

Represented (engineering): Lohnes & Culver.

Personnel:

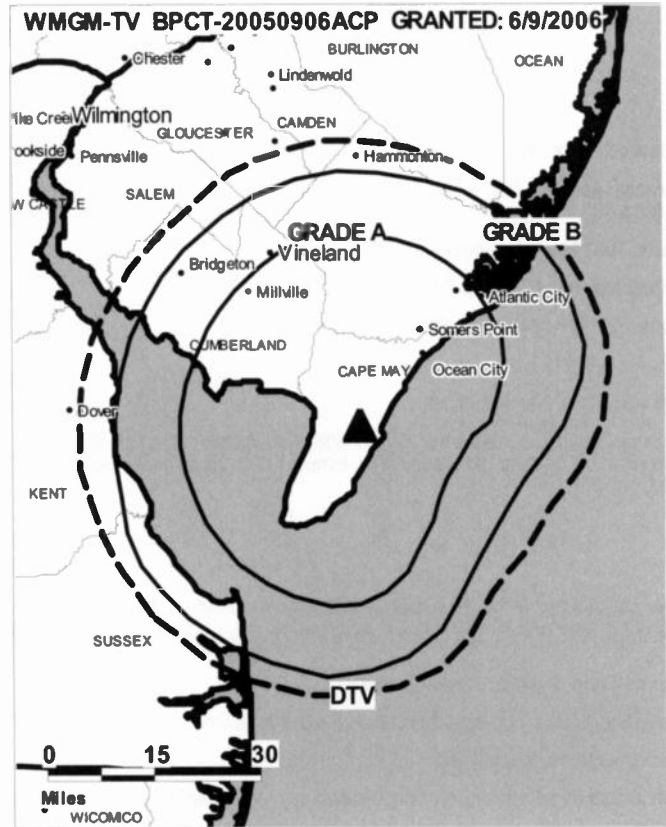
Ron Smith, General Manager.

John Ford, General Sales Manager.

Harvey Cox, News Director.

Frank Pollsano, Chief Engineer.

Terri Cowan, Business Manager.



© 2007 Warren Communications News

Julie Mulhall, Program & Promotion Director.

Willie Munns, Production Manager.

Kathi Bauder, Traffic Manager.

Rates: On request.

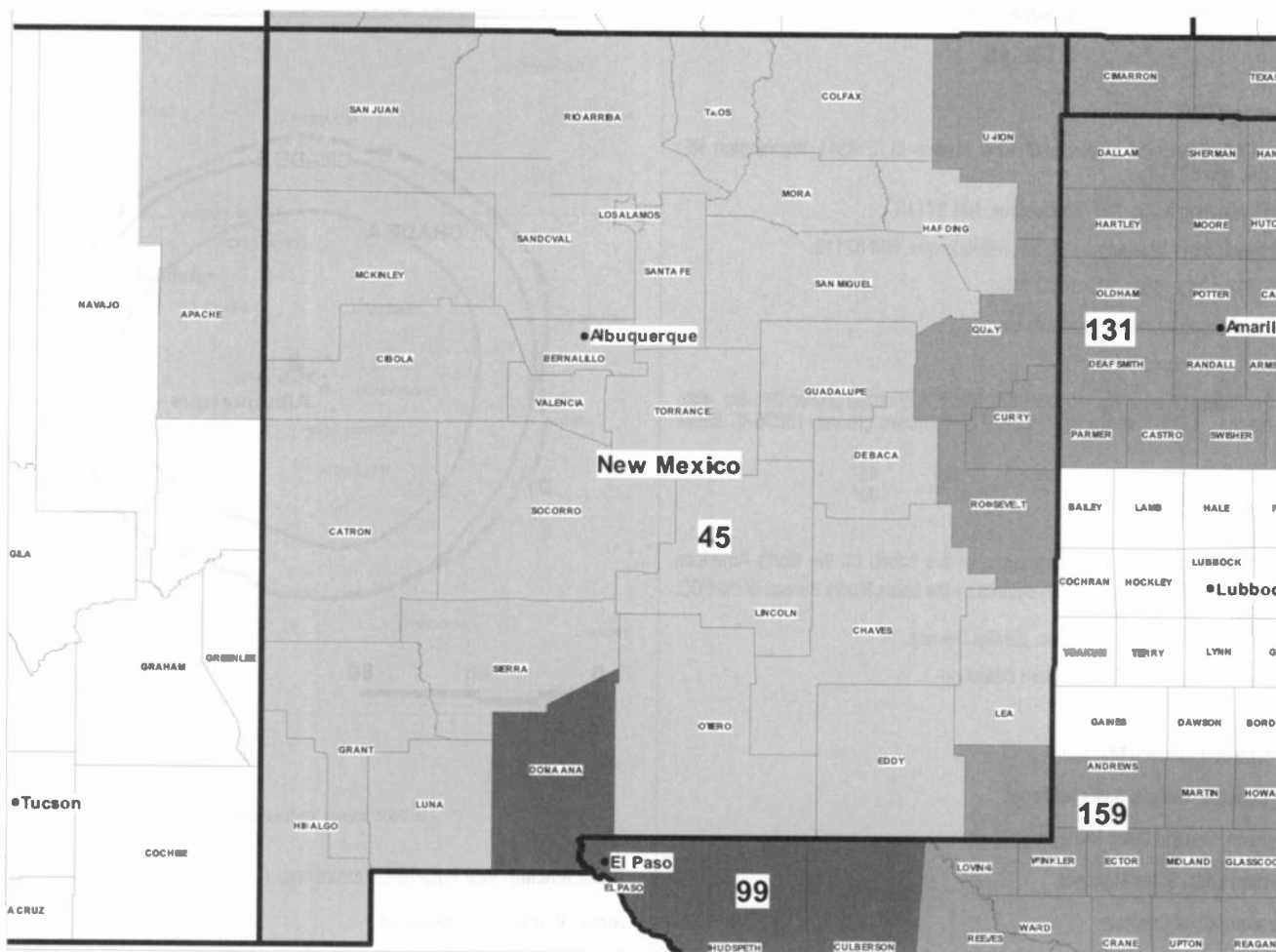
City of License: Wildwood. **Station DMA:** Philadelphia, PA. **Rank:** 4.

Circulation © 2006 Nielsen. Coverage based on Nielsen study.

| GrandTotal | Cable TV Households | Non-cable TV Households | Total TV Households |
|-----------------------------------|---------------------|-------------------------|---------------------|
| Estimated Station Totals * | 42,800 | 18,990 | 61,790 |
| Average Weekly Circulation (2006) | 5,350 | 2,260 | 7,610 |
| Average Daily Circulation (2006) | | | 1,284 |

| Station DMA Total | Cable TV Households | Non-cable TV Households | Total TV Households |
|-----------------------------------|---------------------|-------------------------|---------------------|
| Estimated Station Totals * | 42,800 | 18,990 | 61,790 |
| Average Weekly Circulation (2006) | 5,350 | 2,260 | 7,610 |
| Average Daily Circulation (2006) | | | 1,284 |

*Estimated station totals are sums of the Nielsen TV and Cable TV household estimates for each county in which the station registers viewing of more than 5% as per the Nielsen Survey Methods.



© 2007 Warren Communications News

| MARKET | NIelsen DMA TV HOUSEHOLDS | RANK | MARKET AREA COMMERCIAL STATIONS |
|----------------------------|---------------------------|------|---|
| Albuquerque-Santa Fe, NM | 662,380 | 45 | KASA-DT (27); KASA-TV (2); KASY-DT (45); KASY-TV (50); KBIM-DT (41); KBIM-TV (10); KCHF (11); KCHF-DT (10); KLUZ-DT (42); KLUZ-TV (41); KNAT-DT (24); KNAT-TV (23); KOAT-DT (21); KOAT-TV (7); KOB-DT (26); KOB-TV (4); KOCT (6); KOCT-DT (19); KOFT-DT (8); KOFT-TV (6); KOBR (8); KOBR-DT (38); KOBR-TV (4); KOCT (6); KOCT-DT (19); KOFT-DT (8); KOFT-TV (6); KOBR (8); KOBR-DT (38); KOBR-TV (4); KOCT (6); KOCT-DT (19); KOFT-DT (8); KOFT-TV (6); KRQE (13); KRQE-DT (16); KRWB-TV (21); KTEL-TV (25); KTFQ-TV (14); KTLN-TV (33); KUPT (29); KUPT-DT (16); KWBQ (19); KWBQ-DT (29) |
| El Paso, TX-Las Cruces, NM | 293,700 | 99 | KDBC-DT (18); KDBC-TV (4); KFOX-DT (15); KFOX-TV (14); KINT-DT (25); KINT-TV (26); KTDO (48); KTDO-DT (47); KTFN (65); KTFN-DT (51); KTSM-DT (16); KTSM-TV (9); KVIA-DT (17); KVIA-TV (7) |
| Amarillo, TX | 190,590 | 131 | KAMR-DT (42); KAMR-TV (4); KCIT (14); KCIT-DT (15); KEYU-DT (31); KFDA-DT (9); KFOA-TV (10); KPTF (18); KVIH-DT (20); KVIH-TV (12); KVII-DT (23); KVII-TV (7) |
| Odessa-Midland, TX | 135,270 | 159 | KMIO (2); KMIO-DT (26); KMLM (42); KMLM-DT (43); KOSA-DT (31); KOSA-TV (7); KPEJ (24); KPEJ-DT (23); KUPB (18); KWAB-DT (33); KWAB-TV (4); KWES-DT (13); KWES-TV (9); KWWT (30) |

New Mexico *Digital* Station Totals as of October 1, 2006

| | VHF | UHF | TOTAL |
|------------------------|-----|-----|-------|
| Commercial Television | 3 | 16 | 19 |
| Educational Television | 1 | 4 | 5 |
| | 4 | 20 | 24 |

New Mexico Analog Station Totals as of October 1, 2006

| | VHF | UHF | TOTAL |
|------------------------|-----|-----|-------|
| Commercial Television | 12 | 10 | 22 |
| Educational Television | 2 | 2 | 4 |
| | 14 | 12 | 26 |

New Mexico — Albuquerque

**KASY-DT
Ch. 45**

Network Service: MNT.

Licensee: ACME Television Licenses of New Mexico LLC, 8341 Washington NE, Albuquerque, NM 87113.

Studio: 8341 Washington St. NE, Albuquerque, NM 87113.

Mailing Address: 8341 Washington St. NE, Albuquerque, NM 87113.

Phone: 505-797-1919. **Fax:** 505-344-1145.

E-mail: barbara.casaus@newmexicoswb.com

Web Site: <http://www.upn50tv.com>

Technical Facilities: Channel No. 45 (656-662 MHz). Authorized power: 245-kw max. visual. Antenna: 4222-ft above av. terrain, 220-ft. above ground, 10830-ft. above sea level.

| | | | |
|-----------|------|-----|-----|
| Latitude | 35° | 12' | 48" |
| Longitude | 106° | 27' | 00" |

Note: Latitude and longitude coordinates shown are based on the North American Datum of 1927 (NAD 27) as currently required by the Mass Media Bureau of the FCC.

Ownership: ACME Communications Inc. (Group Owner).

Began Operation: June 1, 2003. Standard Definition.

Personnel:

John Greenwood, General Manager.

Melissa Coburne, General Sales Manager.

Joe Ferguson, General Sales Manager.

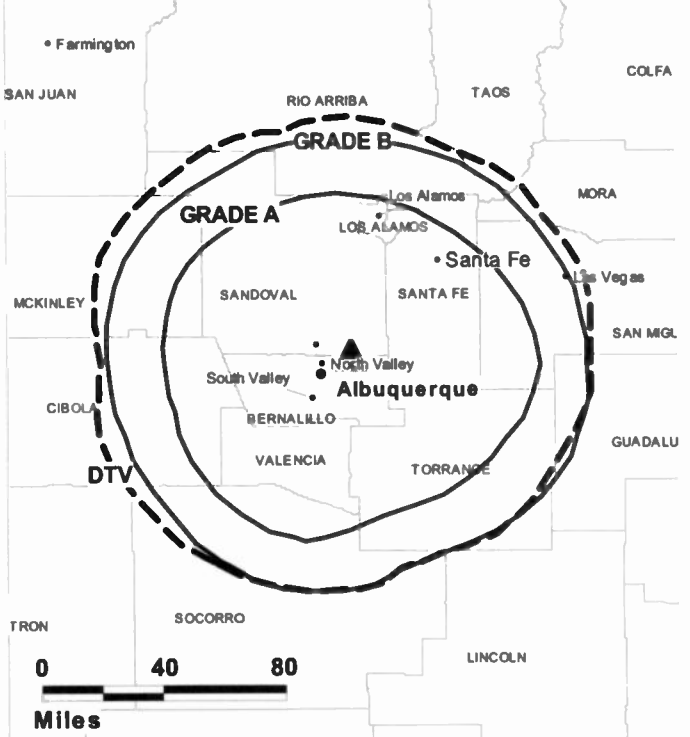
Joe Houston, Local Sales Manager.

Tony Liparoto, Chief Engineer.

Anthony Cordova, Business Manager.

Loretta Sanchez, Program Director.

KASY-DT BMPCDT-20011102AAG GRANTED: 12/14/2001



© 2007 Warren Communications News

David Butcher, Vice President, Promotions.

Steve Wroski, Traffic Manager.

City of License: Albuquerque. **Station DMA:** Albuquerque-Santa Fe, NM. **Rank:** 45.

Nielsen Data: Not available.

New Mexico — Albuquerque

KASY-TV

Ch. 50

Network Service: MNT.

Licensee: ACME Television Licenses of New Mexico LLC, 8341 Washington NE, Albuquerque, NM 87113.

Studio: 8341 Washington St. NE, Albuquerque, NM 87113.

Mailing Address: 8341 Washington St. NE, Albuquerque, NM 87113.

Phone: 505-797-1919. **Fax:** 505-344-1145.

E-mail: barbara.casaus@newmexicoswb.com

Web Site: <http://www.upn50tv.com>

Technical Facilities: Channel No. 50 (686-692 MHz). Authorized power: 1399-kw max. visual. Antenna: 4222-ft above av. terrain, 220-ft. above ground, 10829-ft. above sea level.

Latitude 35° 12' 48"
Longitude 106° 27' 00"

Transmitter: Sandia Crest.

Digital Facilities: Channel No. 45 (656-662 MHz). Power: 245-kw max. visual. Antenna: 4222-ft above av. terrain, 220-ft. above ground, 10830-ft. above sea level.

Latitude 35° 12' 48"
Longitude 106° 27' 00"

FCC Digital File Number: BMPCDT-20011102AAG. Granted: December 14, 2001.

Note: Latitude and longitude coordinates shown are based on the North American Datum of 1927 (NAD 27) as currently required by the Mass Media Bureau of the FCC.

Ownership: ACME Communications Inc. (Group Owner).

Began Operation: October 6, 1995. Sale to present owner by Ramar Communications II Ltd. approved by FCC June 18, 1999. ACME Communications Inc. went public September 30, 1999.

Represented (legal): Leventhal, Senter & Lerman PLLC.

Personnel:

John Greenwood, General Manager.

Melissa Coburne, General Sales Manager.

Joe Ferguson, General Sales Manager.

Joe Houston, Local Sales Manager.

Tony Liparoto, Chief Engineer.

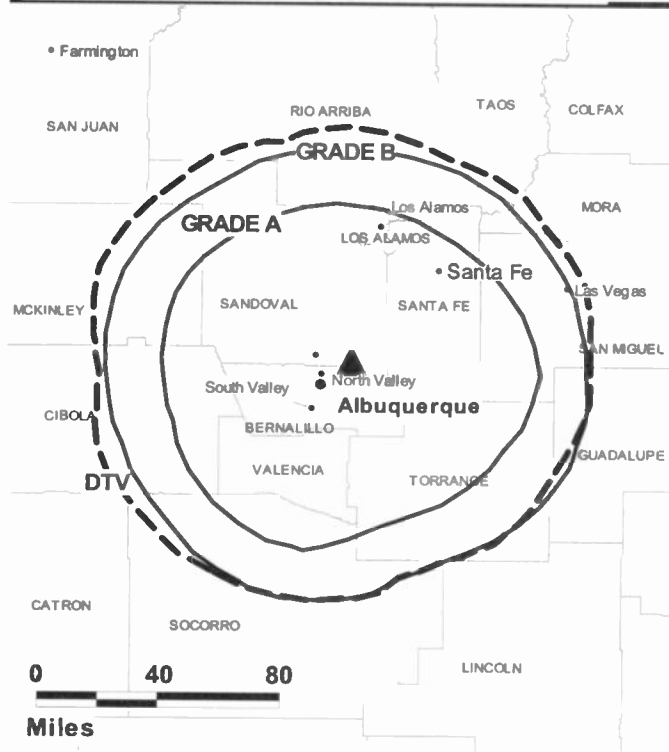
Anthony Cordova, Business Manager.

Loretta Sanchez, Program Director.

David Butcher, Vice President, Promotions.

Steve Wroski, Traffic Manager.

KASY-TV BPCT-20010320AAD GRANTED: 9/21/2001



Rates: On request.

City of License: Albuquerque. **Station DMA:** Albuquerque-Santa Fe, NM. **Rank:** 45.

Circulation © 2006 Nielsen. Coverage based on Nielsen study.

| GrandTotal | Cable TV Households | Non-cable TV Households | Total TV Households |
|-----------------------------------|------------------------|----------------------------|------------------------|
| Estimated Station Totals * | 275,520 | 302,260 | 577,780 |
| Average Weekly Circulation (2006) | 49,712 | 61,552 | 111,264 |
| Average Daily Circulation (2006) | | | 32,289 |

| Station DMA Total | Cable TV Households | Non-cable TV Households | Total TV Households |
|-----------------------------------|------------------------|----------------------------|------------------------|
| Estimated Station Totals * | 275,520 | 302,260 | 577,780 |
| Average Weekly Circulation (2006) | 49,712 | 61,552 | 111,264 |
| Average Daily Circulation (2006) | | | 32,289 |

*Estimated station totals are sums of the Nielsen TV and Cable TV household estimates for each county in which the station registers viewing of more than 5% as per the Nielsen Survey Methods.

New Mexico — Albuquerque

**KLUZ-DT
Ch. 42**

Network Service: UNV.

Grantee: Entravision Holdings LLC, 11900 Olympic Blvd., Suite 590, Los Angeles, CA 90064.

Studio: 2725 Broadbent Pkwy. NE, Suite F, Albuquerque, NM 87107.

Mailing Address: 2725 Broadbent Pkwy. NE, Suite F, Albuquerque, NM 87107.

Phone: 505-344-5589. **Fax:** 505-344-8714.

E-mail: noticia.nm@univision.com

Technical Facilities: Channel No. 42 (638-644 MHz). Authorized power: 321-kw max. visual, aural. Antenna: 4140-ft above av. terrain, 118-ft. above ground, 10758-ft. above sea level.

| | | | |
|-----------|------|-----|-----|
| Latitude | 35° | 12' | 41" |
| Longitude | 106° | 26' | 56" |

Note: Latitude and longitude coordinates shown are based on the North American Datum of 1927 (NAD 27) as currently required by the Mass Media Bureau of the FCC.

Ownership: Entravision Communications Corp. (Group Owner).

Began Operation: Station operating under Special Temporary Authority at 6-kw max. visual; no on-air date

Personnel:

Margarita Wilder, General Manager & General & Local Sales Manager.

Kambiz Victory, Chief Engineer.

Annmarie Salazar, Controller.

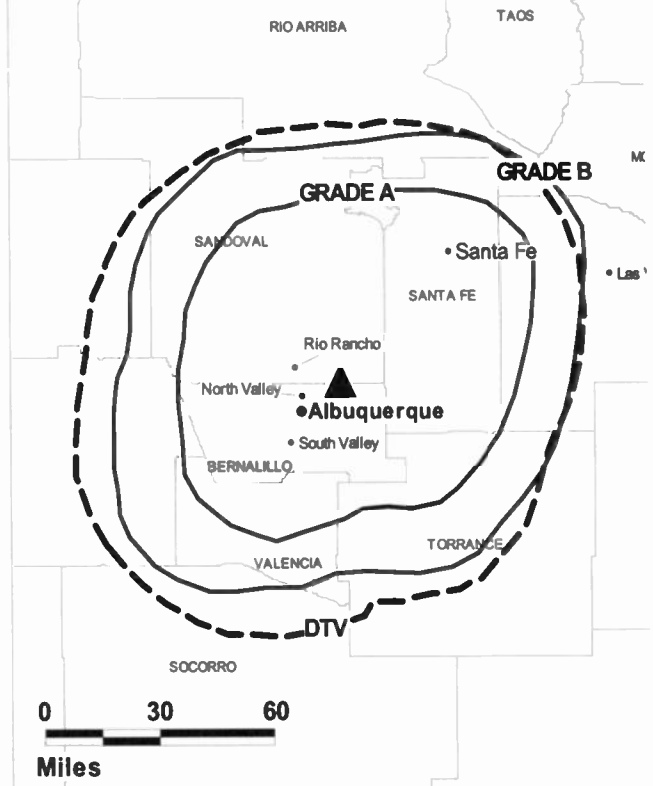
Adrienna Valcreau, Program Director & Traffic Manager.

Delia J. Montoya, Promotion Coordinator.

Jonathan Montes, Production Manager.

Gretchen Young, Research Analyst.

KLUZ-DT BMPCDT-20060705ACC GRANTED: 7/28/2006



© 2007 Warren Communications News

Carmen Rockwell, Office Manager.

City of License: Albuquerque. **Station DMA:** Albuquerque-Santa Fe, NM. **Rank:** 45.

Nielsen Data: Not available.

New Mexico — Albuquerque

**KLUZ-TV
Ch. 41**

Network Service: UNV.

Licensee: Entravision Holdings LLC, 11900 Olympic Blvd., Suite 590, Los Angeles, CA 90064.

Studio: 2725 Broadbent Pkwy. NE, Suite F, Albuquerque, NM 87107.

Mailing Address: 2725 Broadbent Pkwy. NE, Suite F, Albuquerque, NM 87107.

Phone: 505-344-5589. **Fax:** 505-344-8714.

E-mail: lherandez@entravision.com

Technical Facilities: Channel No. 41 (632-638 MHz). Authorized power: 1200-kw max. visual, 58.9-kw aural. Antenna: 4121-ft above av. terrain, 118-ft. above ground, 10758-ft. above sea level.

Latitude 35° 12' 41"
Longitude 106° 26' 56"

Transmitter: Sandia Crest, approx. 30-mi. NE of Albuquerque.

Digital Facilities: Channel No. 42 (638-644 MHz). Power: 321-kw max. visual, aural. Antenna: 4140-ft above av. terrain, 118-ft. above ground, 10758-ft. above sea level.

Latitude 35° 12' 41"
Longitude 106° 26' 56"

FCC Digital File Number: BMPCDT-20000501AET. Granted: July 28, 2006.

Note: Latitude and longitude coordinates shown are based on the North American Datum of 1927 (NAD 27) as currently required by the Mass Media Bureau of the FCC.

Satellite Earth Station: Transmitter Comark; Scientific-Atlanta, 5-meter.

Ownership: Entravision Communications Corp. (Group Owner).

Began Operation: September 5, 1987.

Represented (sales): Univision.

Represented (legal): Thompson, Hine & Flory LLP.

Represented (engineering): JP Associates.

Personnel:

Margarita Wilder, General Manager & General & Local Sales Manager.

Kambiz Victory, Chief Engineer.

Annmarie Salazar, Controller.

Adrienna Valcreau, Program Director & Traffic Manager.

Delia J. Montoya, Promotion Coordinator.

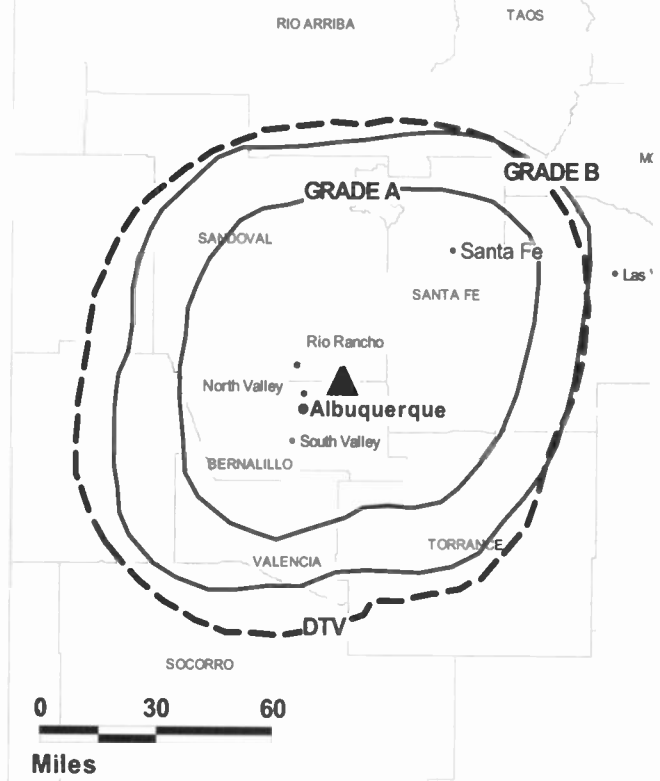
Jonathan Montes, Production Manager.

Gretchen Young, Research Analyst.

Carmen Rockwell, Office Manager.

Rates: On request.

KLUZ-TV BPCT-19960624KE GRANTED: 3/19/1997



© 2007 Warren Communications News

City of License: Albuquerque. **Station DMA:** Albuquerque-Santa Fe, NM. **Rank:** 45.

Circulation © 2006 Nielsen. Coverage based on Nielsen study.

| GrandTotal | Cable TV Households | Non-cable TV Households | Total TV Households |
|-----------------------------------|------------------------|----------------------------|------------------------|
| Estimated Station Totals * | 112,300 | 190,440 | 302,740 |
| Average Weekly Circulation (2006) | 11,278 | 22,264 | 33,542 |
| Average Daily Circulation (2006) | | | 16,032 |
| Station DMA Total | Cable TV Households | Non-cable TV Households | Total TV Households |
| Estimated Station Totals * | 111,190 | 190,440 | 301,630 |
| Average Weekly Circulation (2006) | 10,874 | 22,264 | 33,138 |
| Average Daily Circulation (2006) | | | 15,988 |
| Other DMA Total | Cable TV Households | Non-cable TV Households | Total TV Households |
| Estimated Station Totals * | 1,110 | 0 | 1,110 |
| Average Weekly Circulation (2006) | 404 | 0 | 404 |
| Average Daily Circulation (2006) | | | 44 |

*Estimated station totals are sums of the Nielsen TV and Cable TV household estimates for each county in which the station registers viewing of more than 5% as per the Nielsen Survey Methods.

KNAT-DT
Ch. 24

Network Service: TBN.

Licensee: Trinity Broadcasting Network Inc., 2442 Michelle Dr., Tustin, CA 92780.

Studio: 1510 Coors Blvd. NW, Albuquerque, NM 87121.

Mailing Address: 1510 Coors Blvd. NW, Albuquerque, NM 87121.

Phone: 505-836-6585. **Fax:** 505-831-8725.

E-mail: knat@tbn.org

Web Site: <http://www.tbn.org>

Technical Facilities: Channel No. 24 (530-536 MHz). Authorized power: 200-kw max. visual. Antenna: 4078-ft above av. terrain, 59-ft. above ground, 10672-ft. above sea level.

| | | | |
|-----------|------|-----|-----|
| Latitude | 35° | 12' | 54" |
| Longitude | 106° | 27' | 02" |

Note: Latitude and longitude coordinates shown are based on the North American Datum of 1927 (NAD 27) as currently required by the Mass Media Bureau of the FCC.

Ownership: Trinity Broadcasting Network Inc. (Group Owner).

Began Operation: Station operating; no on-air date

Personnel:

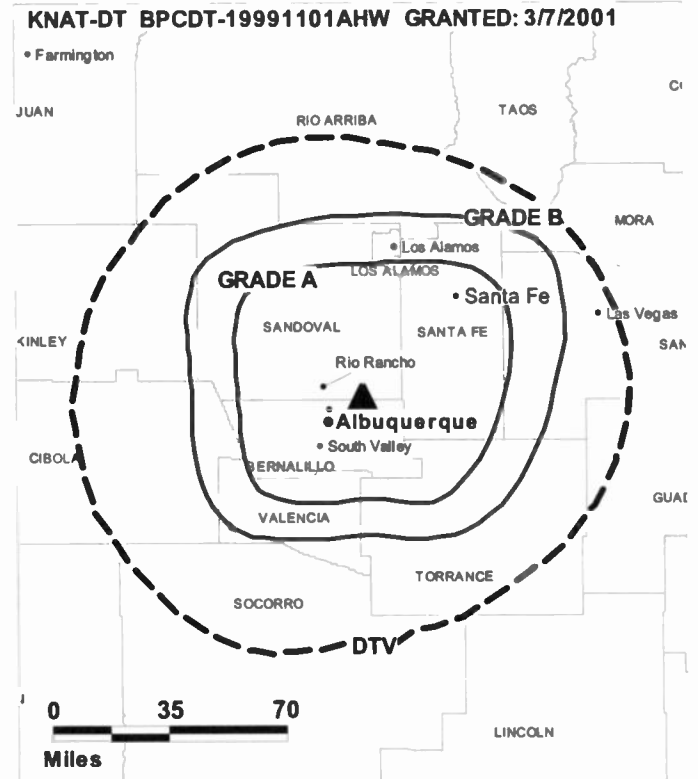
Cynthia Mansfield, Station Manager.

Ben Miller, Chief Engineer.

Gary Pratz, Production Manager.

City of License: Albuquerque. **Station DMA:** Albuquerque-Santa Fe, NM. **Rank:** 45.

Nielsen Data: Not available.



© 2007 Warren Communications News

New Mexico — Albuquerque

**KNAT-TV
Ch. 23**

Network Service: TBN.

Licensee: Trinity Broadcasting Network Inc., 2442 Michelle Dr., Tustin, CA 92780.

Studio: 1510 Coors Blvd. NW, Albuquerque, NM 87121-1152.

Mailing Address: 1510 Coors Blvd. NW, Albuquerque, NM 87121.

Phone: 505-836-6585. **Fax:** 505-831-8725.

E-mail: knat@tbn.org

Technical Facilities: Channel No. 23 (524-530 MHz). Authorized power: 1191-kw max. & 387-kw horizontal visual, 119.1-kw & 38.7-kw horizontal aural. Antenna: 4130-ft above av. terrain, 136-ft. above ground, 10748-ft. above sea level.

Latitude 35° 12' 54"
Longitude 106° 27' 02"

Transmitter: Sandia Crest, Cibola National Forest.

Digital Facilities: Channel No. 24 (530-536 MHz). Power: 200-kw max. visual. Antenna: 4078-ft above av. terrain, 59-ft. above ground, 10672-ft. above sea level.

Latitude 35° 12' 54"
Longitude 106° 27' 02"

FCC Digital File Number: BPCDT-19991101AHW. Granted: March 07, 2001.

Note: Latitude and longitude coordinates shown are based on the North American Datum of 1927 (NAD 27) as currently required by the Mass Media Bureau of the FCC.

Multichannel TV Sound: Separate audio program.

Satellite Earth Stations: Transmitter Philips; Harris, 6-meter C-band; Scientific-Atlanta, 7-meter C-band.

Ownership: Trinity Broadcasting Network Inc. (Group Owner).

Began Operation: August 10, 1975. Sale to present owner by All American TV Inc. approved by FCC May 8, 2000. Sale to All American TV Inc. by Trinity Broadcasting Network approved by FCC November 6, 1989. Sale to Trinity by John Carson, et al., approved by FCC December 4, 1985. Sale to Carson group by Eddie L. Pena, et al., approved by FCC July 23, 1982. Station left air in 1985 (Television Digest, Vol. 25:24). Later resumed operation.

Personnel:

Cynthia Mansfield, Station Manager.

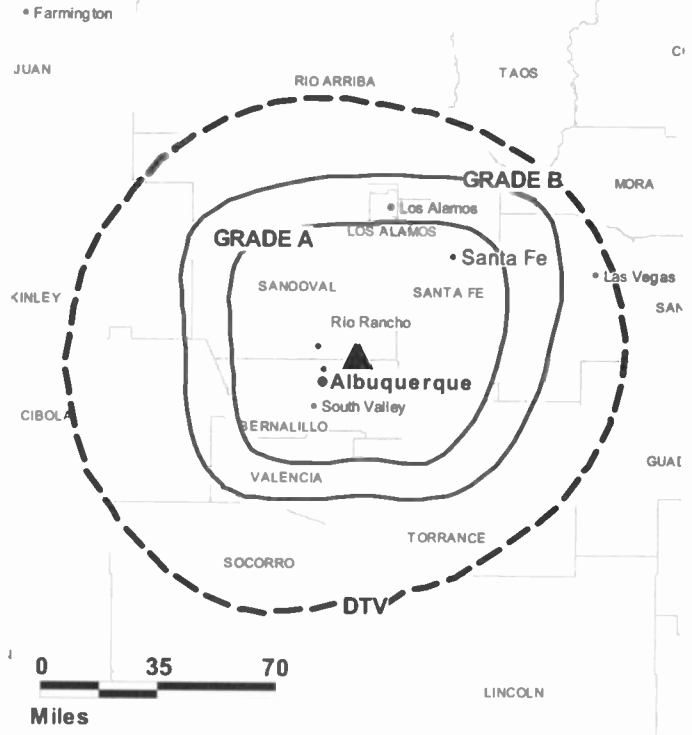
Ben Miller, Chief Engineer.

Gary Pratz, Production Manager.

Highest 30 Sec. Rate: \$25.

City of License: Albuquerque. **Station DMA:** Albuquerque-Santa Fe, NM. **Rank:** 45.

KNAT-TV BPCT-19820930KG GRANTED: 10/12/1982



© 2007 Warren Communications News

Circulation © 2006 Nielsen. Coverage based on Nielsen study.

| GrandTotal | Cable TV Households | Non-cable TV Households | Total TV Households |
|-----------------------------------|------------------------|----------------------------|------------------------|
| Estimated Station Totals * | 6,780 | 22,110 | 28,890 |
| Average Weekly Circulation (2006) | 387 | 1,828 | 2,215 |
| Average Daily Circulation (2006) | | | 539 |

| Station DMA Total | Cable TV Households | Non-cable TV Households | Total TV Households |
|-----------------------------------|------------------------|----------------------------|------------------------|
| Estimated Station Totals * | 6,780 | 22,110 | 28,890 |
| Average Weekly Circulation (2006) | 387 | 1,828 | 2,215 |
| Average Daily Circulation (2006) | | | 539 |

*Estimated station totals are sums of the Nielsen TV and Cable TV household estimates for each county in which the station registers viewing of more than 5% as per the Nielsen Survey Methods.

KOAT-DT
Ch. 21

Network Service: ABC.

Licensee: KOAT Hearst-Argyle Television Inc., 888 7th Ave., New York, NY 10106.

Studio: 3801 Carlisle Blvd. NE, Albuquerque, NM 87125.

Mailing Address: Box 25982, Albuquerque, NM 87125.

Phone: 505-884-7777. **Fax:** 505-884-6282.

E-mail: drbrown@hearst.com

Web Site: <http://www.thenewmexicochannel.com>

Technical Facilities: Channel No. 21 (512-518 MHz). Authorized power: 280-kw max. visual. Antenna: 4078-ft above av. terrain, 79-ft. above ground, 10672-ft. above sea level.

| | | | |
|-----------|------|-----|-----|
| Latitude | 35° | 12' | 53" |
| Longitude | 106° | 27' | 01" |

Transmitter: Sandia Crest antenna site.

Note: Latitude and longitude coordinates shown are based on the North American Datum of 1927 (NAD 27) as currently required by the Mass Media Bureau of the FCC.

Ownership: Hearst-Argyle Television Inc. (Group Owner).

Began Operation: May 1, 2002. Standard and High Definition.

Represented (sales): Eagle Television Sales.

Represented (legal): Brooks, Pierce, McLendon, Humphrey & Leonard LLP.

Represented (engineering): John F. X. Browne & Associates PC.

Personnel:

Mary Lynn Roper, President & General Manager.

Laura Hargis, General Sales Manager.

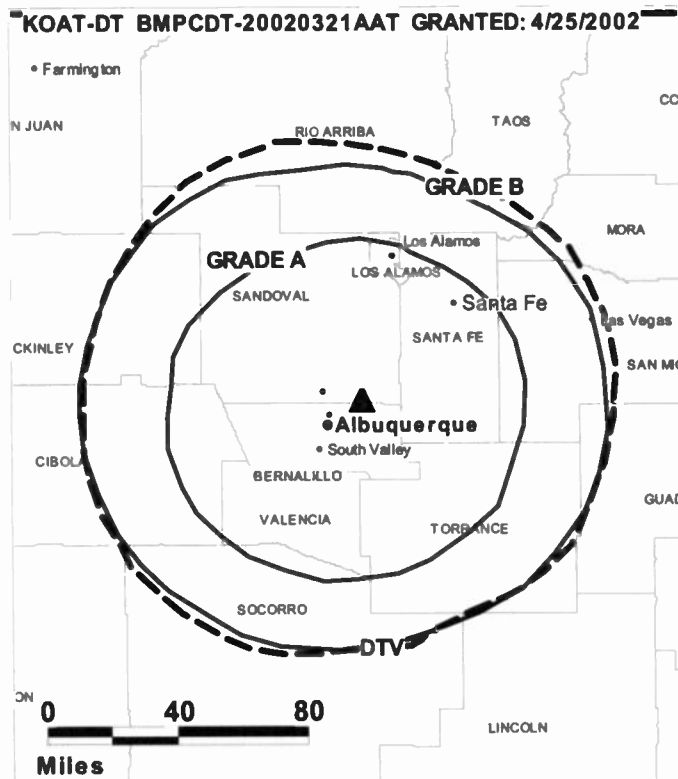
Frank Montoya, Local Sales Manager.

Melissa Coburn, National Sales Manager.

Sue Stephens, News Director.

Andrew Vrees, Assistant News Director.

Oan Brown, Chief Engineer.



© 2007 Warren Communications News

John Sylvester, Business Manager.

John Trambley, Program Director.

Brian Bouloy, Production Manager.

Jennifer Krisco, Creative Services Director.

Oebbie Apodaca, Traffic Manager.

City of License: Albuquerque. **Station OMA:** Albuquerque-Santa Fe, NM. **Rank:** 45.

Nielsen Data: Not available.

KOAT-TV

Ch. 7

(Operates satellites KOCT, Carlsbad; KOVT, Silver City)

Network Service: ABC.

Licensee: KOAT Hearst-Argyle Television Inc., 888 7th Ave., New York, NY 10106.

Studio: 3801 Carlisle Blvd. NE, Albuquerque, NM 87107.

Mailing Address: Box 25982, Albuquerque, NM 87125.

Phone: 505-884-7777. **Fax:** 505-884-6282.

E-mail: drbrown@hearst.com

Web Site: http://www.thenewmexicochannel.com

Technical Facilities: Channel No. 7 (174-180 MHz). Authorized power: 87.1-kw visual, 19.4-kw aural. Antenna: 4239-ft above av. terrain, 262-ft. above ground, 10827-ft. above sea level.

Latitude 35° 12' 53"
Longitude 106° 27' 01"

Transmitter: 14.5-mi. NE of Albuquerque.

Digital Facilities: Channel No. 21 (512-518 MHz). Power: 280-kw max. visual. Antenna: 4078-ft above av. terrain, 79-ft. above ground, 10672-ft. above sea level.

Latitude 35° 12' 53"
Longitude 106° 27' 01"

Note: Latitude and longitude coordinates shown are based on the North American Datum of 1927 (NAD 27) as currently required by the Mass Media Bureau of the FCC.

Satellite Earth Stations: Transmitter Harris; Harris, 6.1-meter; Andrew, 9.3-meter; Andrew, 4.5-meter; Vertex, 4.7-meter; Standard Components, M/A-Corn, Harris, Avantek receivers.

News Services: ABC NewsOne, UPI, CNN Newsource, AP.

Ownership: Hearst-Argyle Television Inc. (Group Owner).

Began Operation: September 28, 1953. Sale to present owner by Pulitzer Publishing Co. approved by FCC November 24, 1998 (Television Digest, Vol. 38:22, 48). Sale to Pulitzer Publishing Co. by WGAL Television Inc. approved by FCC May 7, 1969 (Vol. 9:19). Sale by Alvarado Television Co. Inc. approved by FCC January 23, 1963. Merger with KVOA-TV Tucson, approved by FCC September 30, 1959 (Vol. 15:34, 40). Sale to Clinton McKinnon by A. M. Caldwell, Walter Stiles and associates approved by FCC February 6, 1957 (Vol. 12:51; 13:6).

Represented (sales): Eagle Television Sales.

Represented (legal): Brooks, Pierce, McLendon, Humphrey & Leonard LLP.

Represented (engineering):

Personnel:

Mary Lynn Roper, President & General Manager.

Laura Hargis, General Sales Manager.

Frank Montoya, Local Sales Manager.

Melissa Coburn, National Sales Manager.

Sue Stephens, News Director.

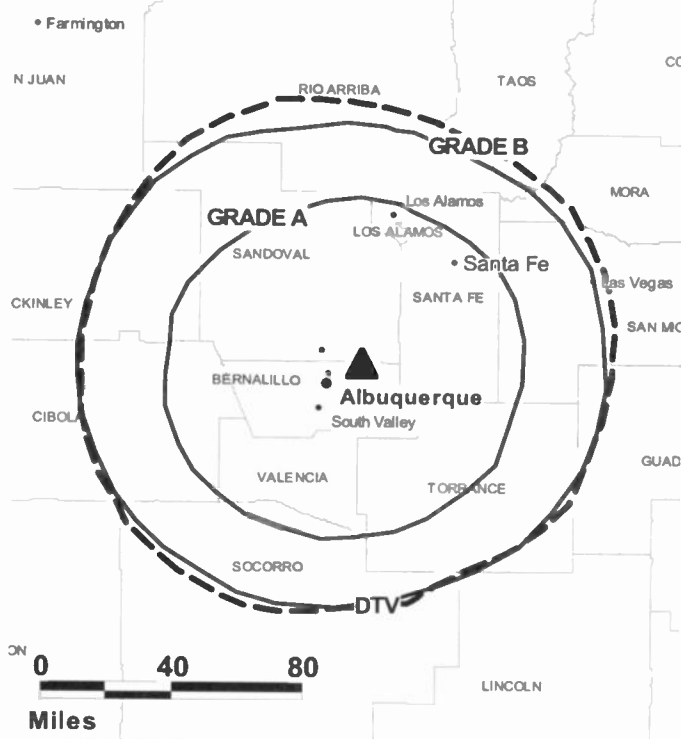
Andrew Vrees, Assistant News Director.

Dan Brown, Chief Engineer.

John Sylvester, Business Manager.

John Trambley, Program Director.

KOAT-TV BPCT-19860722KG GRANTED: 3/26/1987



© 2007 Warren Communications News

Brian Bouloy, Production Manager.

Jennifer Krisco, Creative Services Director.

Debbie Apodaca, Traffic Manager.

Highest 30 Sec. Rate: \$2500.

City of License: Albuquerque. Station DMA: Albuquerque-Santa Fe, NM. Rank: 45.

Circulation © 2006 Nielsen. Coverage based on Nielsen study.

| GrandTotal | Cable TV Households | Non-cable TV Households | Total TV Households |
|-----------------------------------|---------------------|-------------------------|---------------------|
| Estimated Station Totals * | 321,140 | 326,720 | 647,860 |
| Average Weekly Circulation (2006) | 192,720 | 191,965 | 384,685 |
| Average Daily Circulation (2006) | | | 195,320 |
| Station DMA Total | Cable TV Households | Non-cable TV Households | Total TV Households |
| Estimated Station Totals * | 281,840 | 316,570 | 598,410 |
| Average Weekly Circulation (2006) | 188,878 | 190,059 | 378,937 |
| Average Daily Circulation (2006) | | | 193,645 |
| Other DMA Total | Cable TV Households | Non-cable TV Households | Total TV Households |
| Estimated Station Totals * | 39,300 | 10,150 | 49,450 |
| Average Weekly Circulation (2006) | 3,842 | 1,906 | 5,748 |
| Average Daily Circulation (2006) | | | 1,675 |

* Estimated station totals are sums of the Nielsen TV and Cable TV household estimates for each county in which the station registers viewing of more than 5% as per the Nielsen Survey Methods.

KOB-DT
Ch. 26

Network Service: NBC.

Licensee: KOB-TV LLC, 3415 university Ave. W, St. Paul, MN 55114-2099.

Studio: 4 Broadcast Plaza SW, Albuquerque, NM 87104.

Mailing Address: Box 1351, Albuquerque, NM 87103.

Phone: 505-243-4411. **Fax:** 505-764-2522.

E-mail: sraybon@kobtv.com

Web Site: <http://www.kobtv.com>

Technical Facilities: Channel No. 26 (542-548 MHz). Authorized power: 270-kw max. visual, aural. Antenna: 4190-ft above av. terrain, 170-ft. above ground, 10796-ft. above sea level.

| | | | |
|-----------|------|-----|-----|
| Latitude | 35° | 12' | 42" |
| Longitude | 106° | 26' | 58" |

Note: Latitude and longitude coordinates shown are based on the North American Datum of 1927 (NAD 27) as currently required by the Mass Media Bureau of the FCC.

Ownership: Hubbard Broadcasting Inc. (Group Owner).

Began Operation: August 2, 2002. Standard Definition.

Represented (legal): Holland & Knight LLP.

Represented (sales): Petry Television Inc.

Personnel:

Jerry Danziger, Vice Chairman.

Mike Burgess, Vice President & General Manager.

Susan Connor, Station Manager.

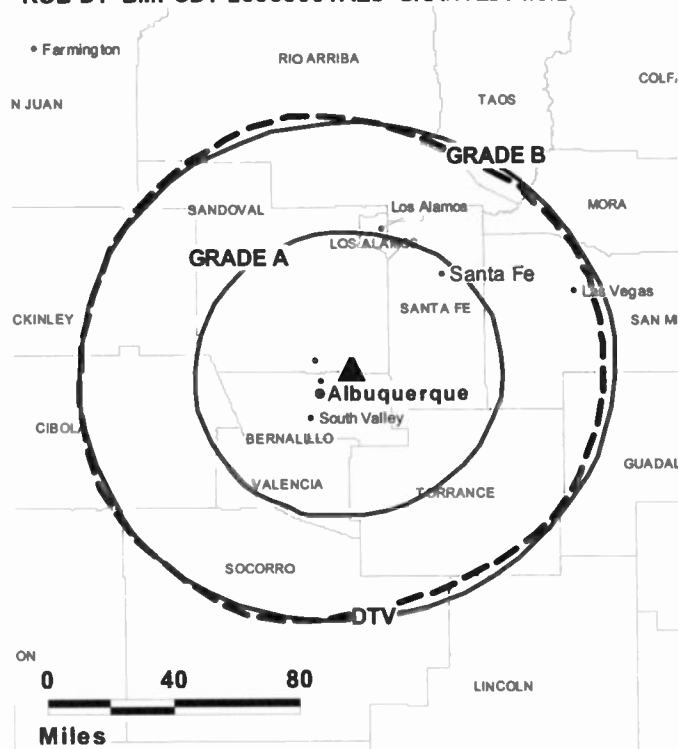
Barbara Wagener, General Sales Manager.

Sue Raybon, Local Sales Manager.

Sean Anker, Engineering & Production Manager.

Dru Felt, Business Manager.

-KOB-DT BMPCDT-20050331AES GRANTED: 4/5/2005-



© 2007 Warren Communications News

Juanita Garay, Program Coordinator.

Girard Demarest, Promotion Director.

Bernadette Himeur, Traffic Manager.

City of License: Albuquerque. **Station DMA:** Albuquerque-Santa Fe, NM. **Rank:** 45.

Nielsen Data: Not available.

KOB-TV

Ch. 4

(Operates satellites KOBG-TV, Silver City; KOBF, Farmington; KOBR, Roswell)

Network Service: NBC.

Licensee: KOB-TV LLC, 3415 University Ave. W, St. Paul, MN 55114-2099.

Studio: 4 Broadcast Plaza SW, Albuquerque, NM 87104.

Mailing Address: Box 1351, Albuquerque, NM 87103.

Phone: 505-243-4411. **Fax:** 505-764-2522.

E-mail: sraybon@kobtv.com

Web Site: http://www.kobtv.com

Technical Facilities: Channel No. 4 (66-72 MHz). Authorized power: 27-kw visual, 2.7-kw aural. Antenna: 4200-ft above av. terrain, 183-ft. above ground, 10833-ft. above sea level.

Latitude 35° 12' 42"
Longitude 106° 26' 57"

Transmitter: Sandia Crest.

Digital Facilities: Channel No. 26 (542-548 MHz). Power: 270-kw max. visual, aural. Antenna: 4190-ft above av. terrain, 170-ft. above ground, 10796-ft. above sea level.

Latitude 35° 12' 42"
Longitude 106° 26' 58"

Note: Latitude and longitude coordinates shown are based on the North American Datum of 1927 (NAD 27) as currently required by the Mass Media Bureau of the FCC.

Multichannel TV Sound: Stereo only.

Satellite Earth Stations: Transmitter RCA; Harris, 6.2-meter Ku-band; Andrew, 2.4-meter Ku-band; RCA Americom, 4.6-meter Ku-band; Scientific-Atlanta, 5-meter C-band; Satellite Technology, 5.5-meter Ku-band; Scientific-Atlanta, Harris receivers.

SNG Mobile Dish: Hubcom, Ku-band, .

News Services: AP, NOAA, NIWS, NBC News Channel, Conus.

Ownership: Hubbard Broadcasting Inc. (Group Owner).

Begin Operation: November 29, 1948. Sale to present owner by Wayne Coy & Time Inc. approved by FCC March 13, 1957 (Television Digest, Vol. 13:2, 11). Sale to Wayne Coy & Time Inc. by T. H. Pepperday approved by FCC 1952 (Vol. 8:9, 16, 17, 22).

Represented (sales): Petry Television Inc.

Represented (legal): Holland & Knight LLP.

Represented (engineering): duTreil, Lundin & Rackley Inc.

Personnel:

Jerry Danziger, Vice Chairman.

Mike Burgess, Vice President & General Manager.

Susan Connor, Station Manager.

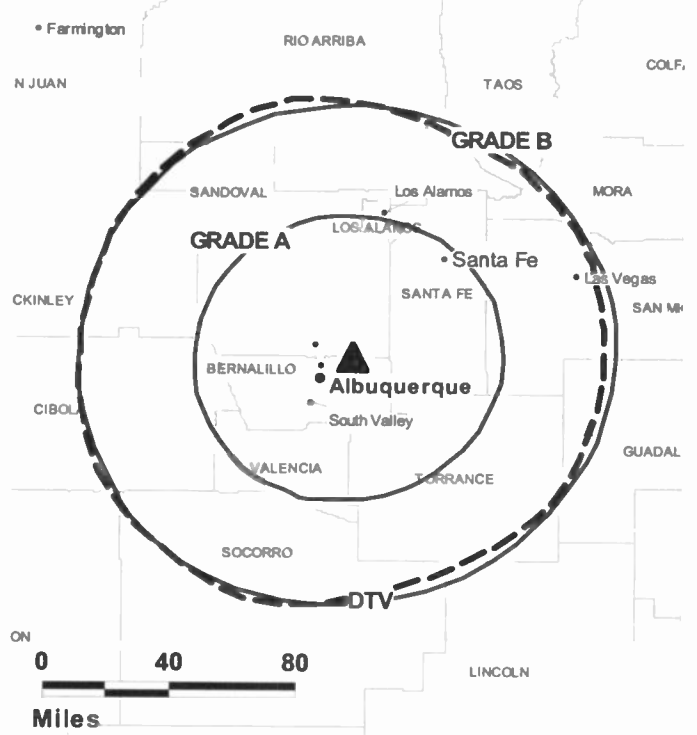
Barbara Wagener, General Sales Manager.

Sue Raybon, Local Sales Manager.

Sean Anker, Engineering & Production Manager.

Dru Felt, Business Manager.

-KOB-TV BPCT-1693 GRANTED: 6/2/1953-



© 2007 Warren Communications News

Juanita Garay, Program Coordinator.

Girard Demarest, Promotion Manager.

Bernadette Himeur, Traffic Manager.

Rates: On request.

City of License: Albuquerque. **Station DMA:** Albuquerque-Santa Fe, NM. **Rank:** 45.

Circulation © 2006 Nielsen. Coverage based on Nielsen study.

| GrandTotal | Cable TV Households | Non-cable TV Households | Total TV Households |
|-----------------------------------|---------------------|-------------------------|---------------------|
| Estimated Station Totals * | 199,130 | 322,480 | 521,610 |
| Average Weekly Circulation (2006) | 138,677 | 163,733 | 302,410 |
| Average Daily Circulation (2006) | | | 143,655 |
| Station DMA Total | Cable TV Households | Non-cable TV Households | Total TV Households |
| Estimated Station Totals * | 198,020 | 316,570 | 514,590 |
| Average Weekly Circulation (2006) | 137,568 | 162,170 | 299,738 |
| Average Daily Circulation (2006) | | | 142,783 |
| Other DMA Total | Cable TV Households | Non-cable TV Households | Total TV Households |
| Estimated Station Totals * | 1,110 | 5,910 | 7,020 |
| Average Weekly Circulation (2006) | 1,109 | 1,563 | 2,672 |
| Average Daily Circulation (2006) | | | 872 |

*Estimated station totals are sums of the Nielsen TV and Cable TV household estimates for each county in which the station registers viewing of more than 5% as per the Nielsen Survey Methods.

KRQE

Ch. 13

(Operates satellites KREZ-TV, Durango; KBIM-TV, Roswell)

Network Service: CBS.

Licensee: LIN of New Mexico LLC, c/o LIN Television Corp., 4 Richmond Square, Suite 200, Providence, RI 02906.

Studio: 13 Broadcast Plaza S.W., Albuquerque, NM 87104.

Mailing Address: 13 Broadcast Plaza S.W., Albuquerque, NM 87104.

Phone: 505-243-2285. **Fax:** 505-248-1464.

E-mail: krqe@krqe.com

Web Site: http://www.krqe.com

Technical Facilities: Channel No. 13 (210-216 MHz). Authorized power: 88.3-kw visual, 8.98-kw aural. Antenna: 4222-ft above av. terrain, 10827-ft. above ground, 177-ft. above sea level.

Latitude 35° 12' 40"
Longitude 106° 26' 57"

Transmitter: Sandia Crest.

Digital Facilities: Channel No. 16 (482-488 MHz). Power: 75-kw max. visual. Antenna: 4160-ft above av. terrain, 130-ft. above ground, 10779-ft. above sea level.

Latitude 35° 12' 40"
Longitude 106° 26' 57"

Note: Latitude and longitude coordinates shown are based on the North American Datum of 1927 (NAD 27) as currently required by the Mass Media Bureau of the FCC.

Multichannel TV Sound: Stereo and separate audio program.

Satellite Earth Stations: Transmitter Harris; Scientific-Atlanta, 7-meter C-band; Scientific-Atlanta, 4.2-meter Ku-band; Microdyne, 5-meter C-band; Scientific-Atlanta, Microdyne, M/A-Corn receivers.

News Service: AP.

Ownership: LIN TV Corp. (Group Owner).

Began Operation: October 4, 1953. Sale to New Mexico Broadcasting Co. by estate of Goldie Hebenstreit approved by FCC June 5, 1984. Transfer of control to Lee Enterprises Inc. approved by FCC September 16, 1991. Sale to Emmis Communications Corp. by Lee Enterprises Inc. approved by FCC September 27, 2000. Sale to present owner by Emmis Communications Corp. approved by FCC November 29, 2005.

Represented (sales): Harrington, Righter & Parsons Inc.

Represented (legal): Wilmer Hale.

Personnel:

William Anderson, General Manager.

Arnie Routson, General Sales Manager.

Kim Smith, Local Sales Manager.

Mary Lou Davis, National Sales Manager.

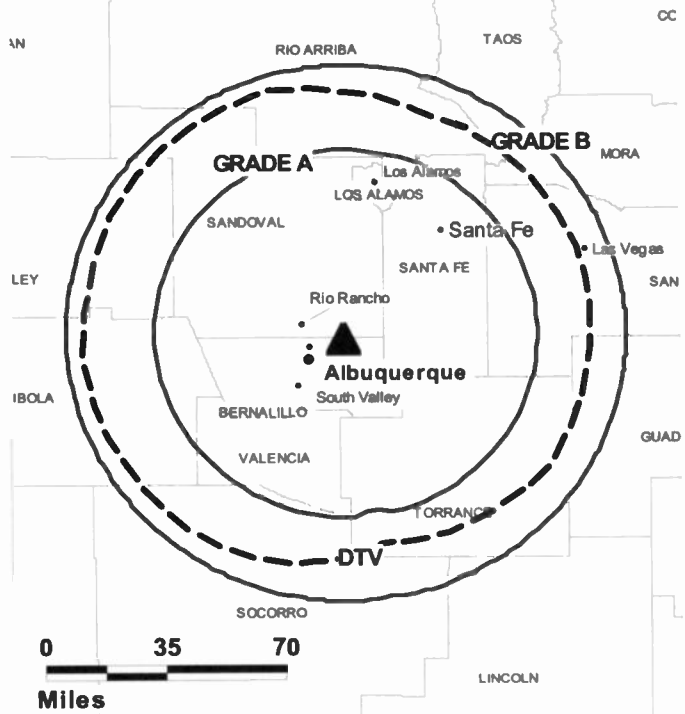
Michelle Donaldson, News Director.

Frank Lilley, Engineering Director.

Bill Worden, Business Manager.

Frank Woskofs, Program & Production Manager.

KRQE BPCT-19950802KE GRANTED: 8/29/1995



© 2007 Warren Communications News

Parker Harms, Promotion Director.

Pat Gonzales, Traffic Manager.

Highest 30 Sec. Rate: \$10,000.

City of License: Albuquerque. **Station DMA:** Albuquerque-Santa Fe, NM. **Rank:** 45.

Circulation © 2006 Nielsen. Coverage based on Nielsen study.

| GrandTotal | Cable TV Households | Non-cable TV Households | Total TV Households |
|-----------------------------------|---------------------|-------------------------|---------------------|
| Estimated Station Totals * | 212,730 | 322,480 | 535,210 |
| Average Weekly Circulation (2006) | 140,122 | 179,288 | 319,410 |
| Average Daily Circulation (2006) | | | 151,763 |
| Station OMA Total | Cable TV Households | Non-cable TV Households | Total TV Households |
| Estimated Station Totals * | 211,620 | 316,570 | 528,190 |
| Average Weekly Circulation (2006) | 139,210 | 177,998 | 317,208 |
| Average Daily Circulation (2006) | | | 150,724 |
| Other OMA Total | Cable TV Households | Non-cable TV Households | Total TV Households |
| Estimated Station Totals * | 1,110 | 5,910 | 7,020 |
| Average Weekly Circulation (2006) | 912 | 1,290 | 2,202 |
| Average Daily Circulation (2006) | | | 1,039 |

*Estimated station totals are sums of the Nielsen TV and Cable TV household estimates for each county in which the station registers viewing of more than 5% as per the Nielsen Survey Methods.

KRQE-DT

Ch. 16

Network Service: CBS.

Licensee: LIN of New Mexico LLC, c/o LIN Television Corp., 4 Richmond Square, Suite 200, Providence, RI 02906.

Studio: 13 Broadcast Plaza SW, Albuquerque, NM 87104.

Mailing Address: 13 Broadcast Plaza SW, Albuquerque, NM 87104.

Phone: 505-243-2285. **Fax:** 505-248-1464.

E-mail: krqe@krqe.com

Web Site: <http://www.krqe.com>

Technical Facilities: Channel No. 16 (482-488 MHz). Authorized power: 75-kw max. visual. Antenna: 4160-ft above av. terrain, 130-ft. above ground, 10779-ft. above sea level.

| | | | |
|-----------|------|-----|-----|
| Latitude | 35° | 12' | 40" |
| Longitude | 106° | 26' | 57" |

Note: Latitude and longitude coordinates shown are based on the North American Datum of 1927 (NAD 27) as currently required by the Mass Media Bureau of the FCC.

Ownership: LIN TV Corp. (Group Owner).

Began Operation: May 31, 2002. High Definition.

Represented (legal): Wilmer Hale.

Represented (sales): Harrington, Righter & Parsons Inc.

Personnel:

William Anderson, General Manager.

Arnie Routson, General Sales Manager.

Kim Smith, Local Sales Manager.

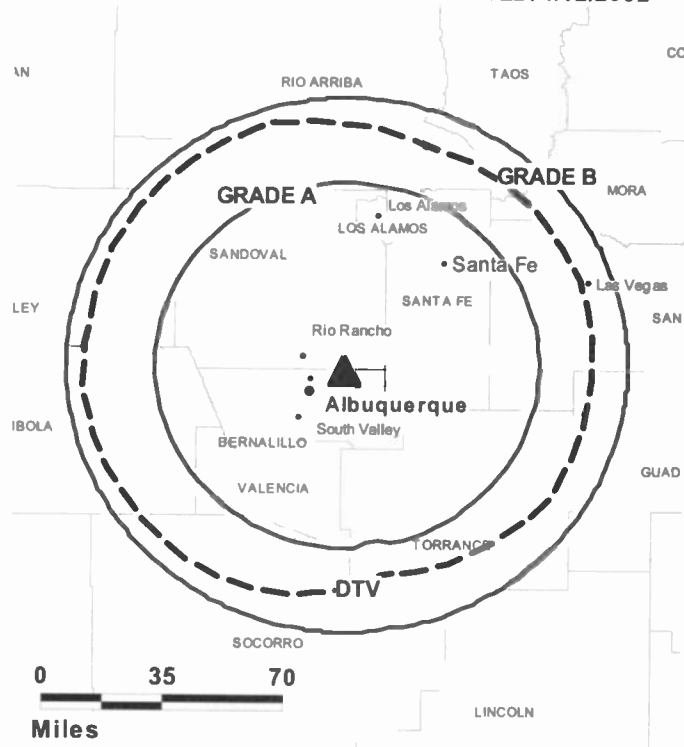
Mary Lou Oavis, National Sales Manager.

Michelle Donaldson, News Director.

Frank Lilley, Engineering Director.

Bill Worden, Business Manager.

KRQE-DT BMPCDT-20020319AAC GRANTED: 4/12/2002



© 2007 Warren Communications News

Frank Woskofs, Program & Production Manager.

Parker Harms, Promotion Director.

Pat Gonzales, Traffic Manager.

City of License: Albuquerque. **Station OMA:** Albuquerque-Santa Fe, NM. **Rank:** 45.

Nielsen Data: Not available.

New Mexico — Albuquerque

KTFQ-TV

Ch. 14

Network Service: TEL.

Licensee: Telefutura Albuquerque LLC, 1999 Avenue of the Stars, Suite 3050, Los Angeles, CA 90067.

Studio: 211 Montano Rd. NW, Suite A, Albuquerque, NM 87107.

Mailing Address: 211 Montano Rd. NW, Suite A, Albuquerque, NM 87107.

Phone: 505-345-0014. **Fax:** 505-345-4217.

Technical Facilities: Channel No. 14 (470-476 MHz). Authorized power: 5000-kw max. visual. Antenna: 1234-ft above av. terrain, 1014-ft. above ground, 7014-ft. above sea level.

Latitude 35° 24' 44"
Longitude 106° 43' 32"

Transmitter: 6.2-mi. N 68 degrees to Santa Ana Pueblo.

Note: Latitude and longitude coordinates shown are based on the North American Datum of 1927 (NAD 27) as currently required by the Mass Media Bureau of the FCC.

Ownership: Univision Communications Inc. (Group Owner).

Began Operation: April 28, 1999. Sale to Broadcasting Media Partners Inc. pends. Sale to present owner by Paxson Communications Corp. approved by FCC May 2, 2003. Sale to Paxson Communications Corp. by Roberts Broadcasting Co. approved by FCC July 11, 2001.

Represented (legal): Shaw Pittman.

Represented (engineering): John F. X. Browne & Associates PC.

Personnel:

Barb Wagoner, General Sales Manager.

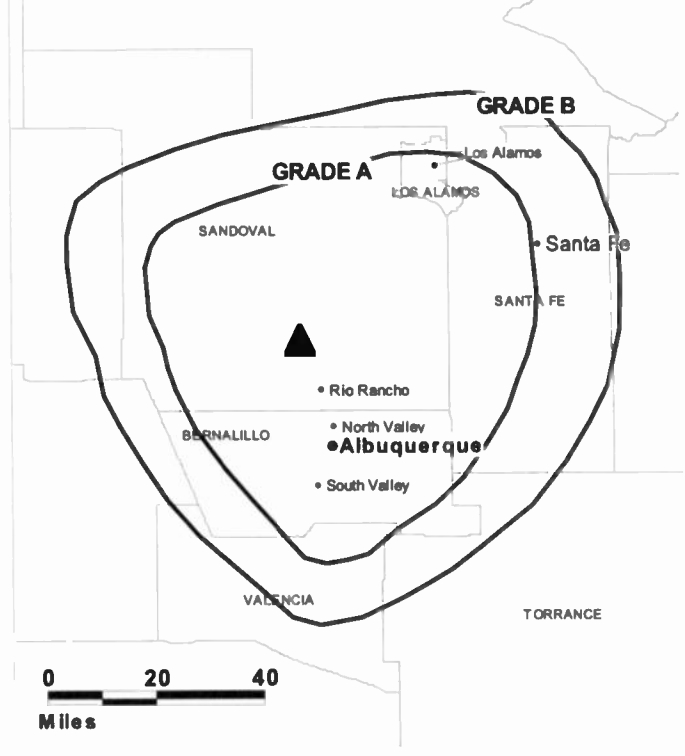
Jennifer Fisk, Business Manager.

Kathy Salazar, Local Sales Manager.

Rates: On request.

City of License: Albuquerque. **Station DMA:** Albuquerque-Santa Fe, NM. **Rank:** 45.

KTFQ-TV BPCT-19950302KL GRANTED: 12/1/1998



© 2007 Warren Communications News

Circulation © 2006 Nielsen. Coverage based on Nielsen study.

| GrandTotal | Cable TV Households | Non-cable TV Households | Total TV Households |
|-----------------------------------|--------------------------------|------------------------------------|--------------------------------|
| Estimated Station Totals * | 5,760 | 157,590 | 163,350 |
| Average Weekly Circulation (2006) | 582 | 10,208 | 10,790 |
| Average Daily Circulation (2006) | | | 2,999 |

| Station DMA Total | Cable TV Households | Non-cable TV Households | Total TV Households |
|-----------------------------------|--------------------------------|------------------------------------|--------------------------------|
| Estimated Station Totals * | 5,760 | 157,590 | 163,350 |
| Average Weekly Circulation (2006) | 582 | 10,208 | 10,790 |
| Average Daily Circulation (2006) | | | 2,999 |

*Estimated station totals are sums of the Nielsen TV and Cable TV household estimates for each county in which the station registers viewing of more than 5% as per the Nielsen Survey Methods.

KOCT
Ch. 6
(Satellite of KOAT-TV, Albuquerque)

Network Service: ABC.

Licensee: KOAT Hearst-Argyle Television Inc., c/o Brooks, Pierce, et al., PO Box 1800, Raleigh, NC 27602.

Studio: 3801 Carlisle Blvd. NE, Albuquerque, NM 87107.

Mailing Address: Box 25982, Albuquerque, NM 87125.

Phone: 505-884-7777. **Fax:** 505-884-6282.

E-mail: drbrown@hearst.com

Web Site: http://www.thenewmexicochannel.com

Technical Facilities: Channel No. 6 (82-88 MHz). Authorized power: 100-kw visual, 10-kw aural. Antenna: 1200-ft above av. terrain, 1047-ft. above ground, 4758-ft. above sea level.

| | | | |
|-----------|------|-----|-----|
| Latitude | 32° | 47' | 39" |
| Longitude | 104° | 12' | 27" |

Requests CP for change to 1199-ft above av. terrain, 1004-ft. above ground, 4715-ft. above sea level; lat. 32° 47' 38", long. 104° 12' 29", BPCT-20060630ABM.

Digital Facilities: Channel No. 19 (500-506 MHz). Power: 912-kw max. visual, aural. Antenna: 1093-ft above av. terrain, 906-ft. above ground, 4616-ft. above sea level.

| | | | |
|-----------|------|-----|-----|
| Latitude | 32° | 47' | 38" |
| Longitude | 104° | 12' | 29" |

Note: Latitude and longitude coordinates shown are based on the North American Datum of 1927 (NAD 27) as currently required by the Mass Media Bureau of the FCC.

Multichannel TV Sound: Stereo only.

News Services: UPI, CNN Newsource, AP, ABC NewsOne.

Ownership: Hearst-Argyle Television Inc. (Group Owner).

Began Operation: August 24, 1956. Sale to present owner by Pulitzer Publishing Co. approved by FCC November 24, 1998 (Television Digest, Vol. 38:22, 48). Sale to Pulitzer Publishing Co. by March Media Inc. approved by FCC December 18, 1992. Sale to March Media by John B. Walton Jr. approved by FCC February 24, 1976. Sale to Walton by John Deme approved by FCC September 7, 1966 (Vol. 6:22, 37). Sale to Deme (Voice of the Cavens Inc.) by Edward P. Talbott & associates approved by FCC June 19, 1963 (Vol. 3:9, 25). Transfer of control by Nancy H. Battison to Talbott group approved by FCC February 20, 1958 (Vol. 14:2, 8).

Represented (sales): Eagle Television Sales.

Represented (legal): Brooks, Pierce, McLendon, Humphrey & Leonard LLP.

Personnel:

Mary Lynn Roper, President & General Manager.

Laura Hargis, General Sales Manager.

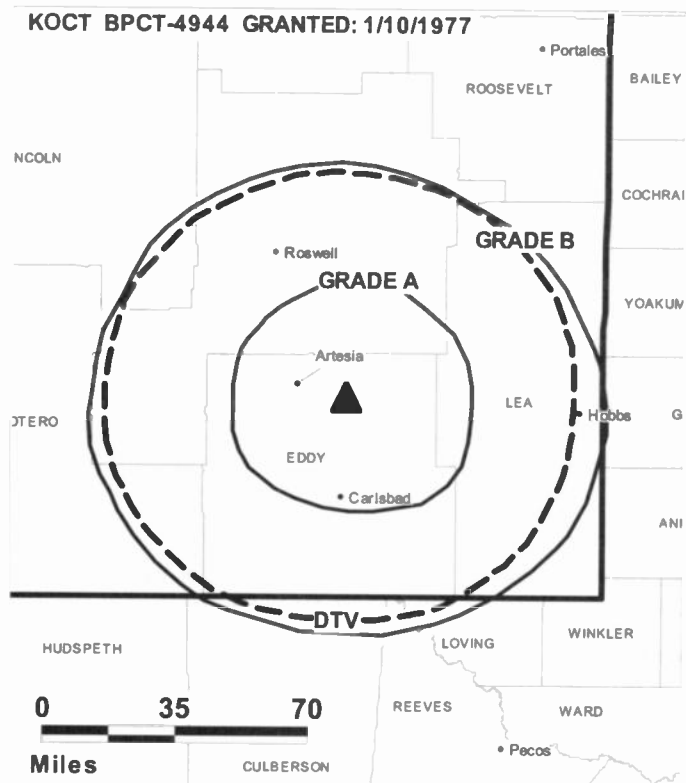
Frank Montoya, Local Sales Manager.

Melissa Coburn, National Sales Manager.

Sue Stephens, News Director.

Andrew Vrees, Assistant News Director.

Dan Brown, Chief Engineer.



© 2007 Warren Communications News

John Sylvester, Business Manager.

John Trambley, Program Director.

Brian Bouloy, Production Manager.

Jennifer Krisco, Creative Services Director.

Debbie Apodaca, Traffic Manager.

Rates: On request.

City of License: Carlsbad. **Station DMA:** Albuquerque-Santa Fe, NM. **Rank:** 45.

Circulation © 2006 Nielsen. Coverage based on Nielsen study.

| GrandTotal | Cable TV Households | Non-cable TV Households | Total TV Households |
|-----------------------------------|------------------------|----------------------------|------------------------|
| Estimated Station Totals * | 12,430 | 16,180 | 28,610 |
| Average Weekly Circulation (2006) | 7,470 | 2,131 | 9,601 |
| Average Daily Circulation (2006) | | | 4,449 |
| Station DMA Total | Cable TV Households | Non-cable TV Households | Total TV Households |
| Estimated Station Totals * | 12,430 | 16,180 | 28,610 |
| Average Weekly Circulation (2006) | 7,470 | 2,131 | 9,601 |
| Average Daily Circulation (2006) | | | 4,449 |

*Estimated station totals are sums of the Nielsen TV and Cable TV household estimates for each county in which the station registers viewing of more than 5% as per the Nielsen Survey Methods.

KOCT-DT

Ch. 19

Network Service: ABC.

Grantee: KOAT Hearst-Argyle Television Inc., c/o Brooks, Pierce, et al., PO Box 1800, Raleigh, NC 27602.

KOCT-DT: 3801 Carlisle Blvd. NE, Albuquerque, NM 87101.

Mailing Address: Box 25982, Albuquerque, NM 87125.

Phone: 505-884-7777. **Fax:** 506-884-6282.

E-mail: drbrown@hearst.com

Web Site: <http://www.thenewmexicochannel.com>

Technical Facilities: Channel No. 19 (500-506 MHz). Authorized power: 912-kw max. visual, aural. Antenna: 1093-ft above av. terrain, 906-ft. above ground, 4616-ft. above sea level.

| | | | |
|-----------|------|-----|-----|
| Latitude | 32° | 47' | 38" |
| Longitude | 104° | 12' | 29" |

Note: Latitude and longitude coordinates shown are based on the North American Datum of 1927 (NAD 27) as currently required by the Mass Media Bureau of the FCC.

Ownership: Hearst-Argyle Television Inc. (Group Owner).

Began Operation: Station operating under Special Temporary Authority at 3-kw max. visual; no on-air date

Personnel:

Mary Lynn Roper, President & General Manager.

Laura Hargis, General Sales Manager.

Frank Montoya, Local Sales Manager.

Melissa Coburn, National Sales Manager.

Sue Stephens, News Director.

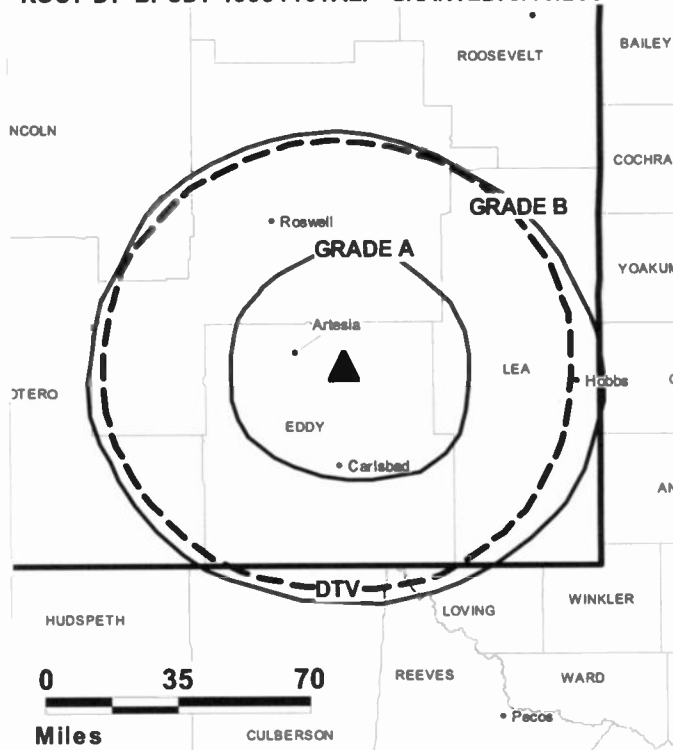
Andrew Vrees, Assistant News Director.

Dan Brown, Chief Engineer.

John Sylvester, Business Manager.

John Trambley, Program Director.

KOCT-DT BPCDT-19991101AEP GRANTED: 3/10/2000



© 2007 Warren Communications News

Brian Bouloy, Production Manager.

Jennifer Krisko, Creative Services Director.

Debbie Apodaca, Traffic Manager.

City of License: Carlsbad. **Station DMA:** Albuquerque-Santa Fe, NM. **Rank:** 45.

Nielsen Data: Not available.

KTEL-TV
Ch. 25
(Satellite of KTEL-LP, Albuquerque)

Network Service: TMO.

Licensee: Ramar Communications II Ltd., 9800 University Ave., Lubbock, TX 79452.

Studio: 2400 Monroe NE, Albuquerque, NM 87110.

Mailing Address: Box 30068, Albuquerque, NM 87190.

Phone: 505-884-5353. **Fax:** 505-889-8390.

E-mail: raymoran@prodigy.net

Web Site: http://www.telemundo.com

Technical Facilities: Channel No. 25 (536-542 MHz). Authorized power: 100-kw max. visual. Antenna: 439-ft above av. terrain, 400-ft. above ground, 3576-ft. above sea level.

Latitude 32° 26' 09"
 Longitude 104° 11' 14"

Holds CP for change to 113-kw max. visual, 440-ft above av. terrain, 400-ft. above ground, 3576-ft. above sea level; BPCT-20040416AAB.

Transmitter: 3-mi. E of Carlsbad.

Note: Latitude and longitude coordinates shown are based on the North American Datum of 1927 (NAD 27) as currently required by the Mass Media Bureau of the FCC.

Ownership: Ramar Communications II Ltd. (Group Owner).

Began Operation: Sale to present owner by Roger L. Mills approved by FCC August 10, 1999

Personnel:

Gabriel Zabala, General Manager.

Ray Moran, Chief Engineer.

Rates: On request.

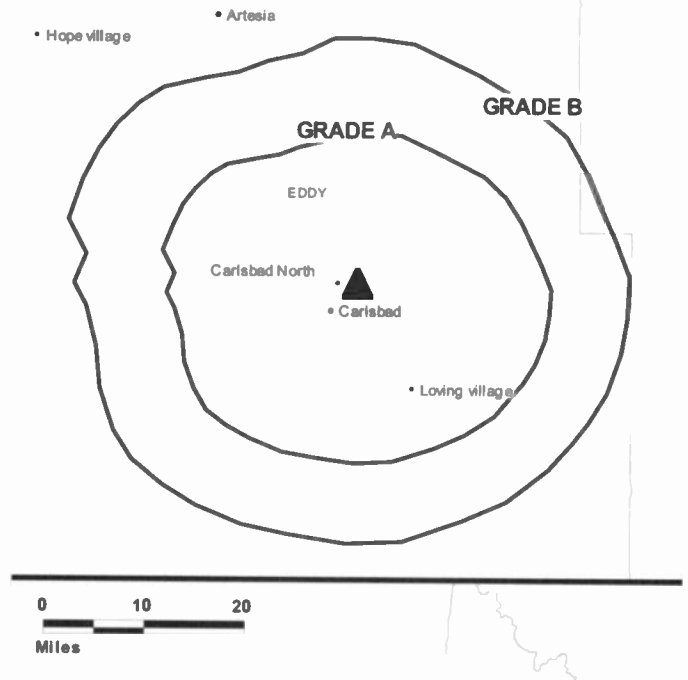
City of License: Carlsbad. **Station OMA:** Albuquerque-Santa Fe, NM. **Rank:** 45.



Get the industry standard FREE —

For a no-obligation trial call 800-771-9202 or visit www.warren-news.com

KTEL-TV BPCT-20040416AAB GRANTED: 4/25/2005



© 2007 Warren Communications News

Circulation © 2006 Nielsen. Coverage based on Nielsen study.

| GrandTotal | Cable TV Households | Non-cable TV Households | Total TV Households |
|-----------------------------------|------------------------|----------------------------|------------------------|
| Estimated Station Totals * | 53,360 | 0 | 53,360 |
| Average Weekly Circulation (2006) | 3,671 | 0 | 3,671 |
| Average Daily Circulation (2006) | | | 712 |

| Station DMA Total | Cable TV Households | Non-cable TV Households | Total TV Households |
|-----------------------------------|------------------------|----------------------------|------------------------|
| Estimated Station Totals * | 51,200 | 0 | 51,200 |
| Average Weekly Circulation (2006) | 3,537 | 0 | 3,537 |
| Average Daily Circulation (2006) | | | 706 |

| Other DMA Total | Cable TV Households | Non-cable TV Households | Total TV Households |
|-----------------------------------|------------------------|----------------------------|------------------------|
| Estimated Station Totals * | 2,160 | 0 | 2,160 |
| Average Weekly Circulation (2006) | 134 | 0 | 134 |
| Average Daily Circulation (2006) | | | 6 |

*Estimated station totals are sums of the Nielsen TV and Cable TV household estimates for each county in which the station registers viewing of more than 5% as per the Nielsen Survey Methods.

KVIIH-DT
Ch. 20

Network Service: ABC.

Grantee: Barrington Amarillo License LLC, 2500 W. Higgins Rd., Suite 880, Hoffman Estates, IL 60195.

Studio: One Broadcast Center, Amarillo, TX 79101.

Mailing Address: One Broadcast Center, Amarillo, TX 79101.

Phone: 806-373-1787. **Fax:** 806-371-7329.

E-mail: pronews7@kvii.com

Web Site: http://www.kvii.com

Technical Facilities: Channel No. 20 (506-512 MHz). Authorized power: 1000-kw max. visual. Antenna: 591-ft above av. terrain, 604-ft. above ground.

| | | | |
|-----------|------|-----|-----|
| Latitude | 34° | 11' | 34" |
| Longitude | 103° | 16' | 46" |

Note: Latitude and longitude coordinates shown are based on the North American Datum of 1927 (NAD 27) as currently required by the Mass Media Bureau of the FCC.

Ownership: Pilot Group LP (Group Owner).

Began Operation: April 11, 2002. Station operating under Special Temporary Authority at 0.26-kw max. visual.

Represented (legal): Paul, Hastings, Janofsky & Walker LLP.

Personnel:

Lynn Fairbanks, President, General Manager & General Sales Manager.

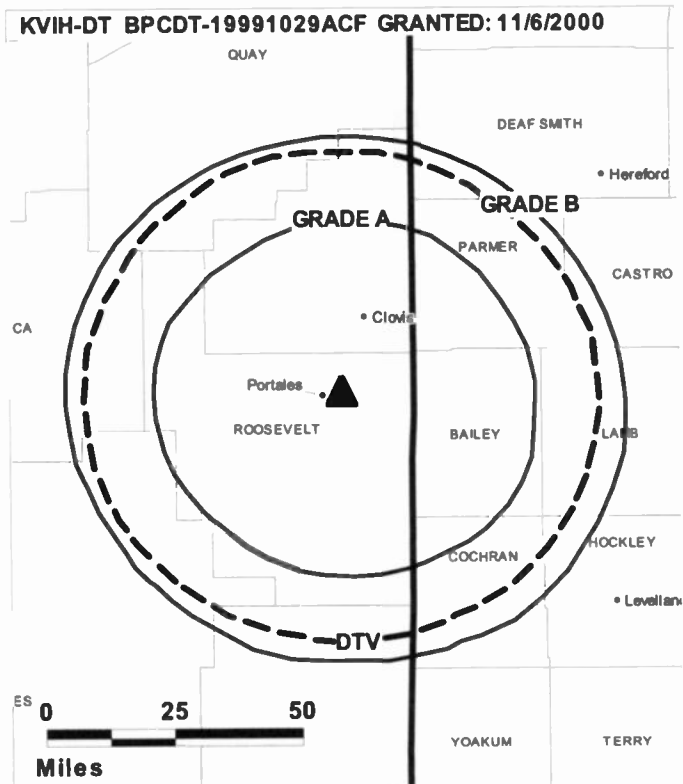
Dusty Green, Operations Manager & News Director.

Connie Mosley, Local Sales Manager.

William R. Canady, Engineering Director.

Laura Lane, Business Manager.

Paula Harris, Program Director.



© 2007 Warren Communications News

Lisa Schmidt, Production Manager & Creative Services Director.

Margaret Burris, Traffic Manager.

City of License: Clovis. **Station DMA:** Amarillo, TX. **Rank:** 131.

Nielsen Data: Not available.

KVIH-TV

Ch. 12

(Satellite of KVII-TV, Amarillo)

Network Service: ABC.

Licensee: Barrington Amarillo License LLC, 2500 W. Higgins Rd., Suite 880, Hoffman Estates, IL 60195.

Studio: One Broadcast Center, Amarillo, TX 79101-4328.

Mailing Address: One Broadcast Center, Amarillo, TX 79101-4328.

Phone: 806-373-1787. **Fax:** 806-371-7329.

E-mail: pronews7@kvii.com

Web Site: http://www.kvii.com

Technical Facilities: Channel No. 12 (204-210 MHz). Authorized power: 178-kw visual, 3.5-kw aural. Antenna: 670-ft above av. terrain, 719-ft. above ground, 4749-ft. above sea level.

Latitude 34° 11' 34"
 Longitude 103° 16' 44"

Transmitter: 3.4-mi. ENE of center of Portales, 0.55-mi. NE of State Rte. 88.

Digital Facilities: Channel No. 20 (506-512 MHz). Power: 1000-kw max. visual. Antenna: 591-ft above av. terrain, 604-ft. above ground.

Latitude 34° 11' 34"
 Longitude 103° 16' 46"

FCC Digital File Number: BPCDT-19991029ACE. Granted: November 06, 2000.

Note: Latitude and longitude coordinates shown are based on the North American Datum of 1927 (NAD 27) as currently required by the Mass Media Bureau of the FCC.

Ownership: Pilot Group LP (Group Owner).

Began Operation: December 2, 1956. Sale to present owner by New Vision Group LLC approved by FCC June 15, 2005. Sale to New Vision Group LLC by Marsh Media Inc. approved by FCC October 25, 2002. Sale to Marsh Media Inc. by McAlister Television Enterprises approved by FCC July 28, 1986. Sale to McAlister Television Enterprises by Melvin L. Wheeler approved by FCC March 23, 1979. Sale to Wheeler by Bass Broadcasting approved by FCC October 5, 1976. Sale to Bass by Marshall Enterprises Inc. approved by FCC January 22, 1964. Sale to Marshall Enterprises by Texas-New Mexico Broadcasting Co. approved by FCC November 15, 1961. Sale to Texas-New Mexico Broadcasting Co. by Frank Lesley & Mae Strauss approved by FCC October 22, 1959.

Represented (sales): Katz Television.

Represented (legal): Paul, Hastings, Janofsky & Walker LLP.

Represented (engineering): Smith & Fisher.

Personnel:

Lynn Fairbanks, President, General Manager & General Sales Manager.

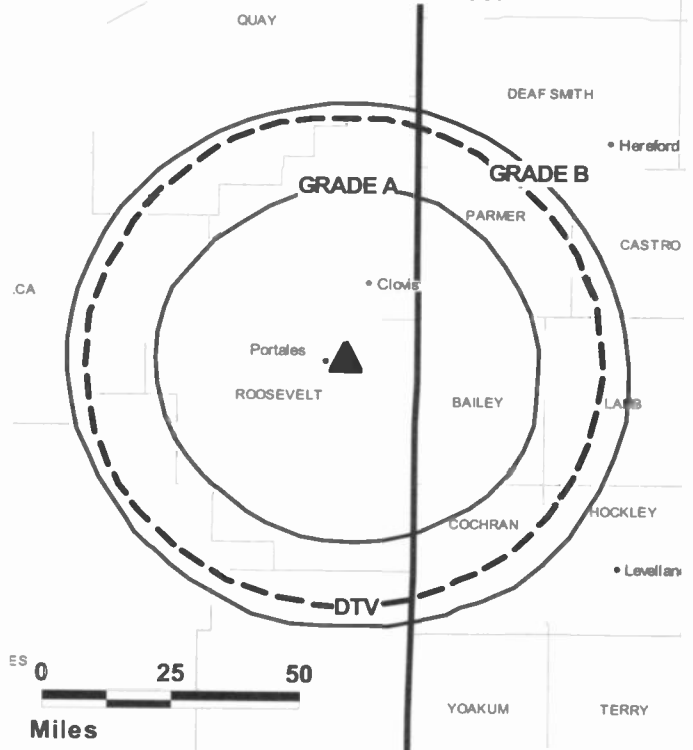
Dusty Green, Operations Manager & News Director.

Connie Mosley, Local Sales Manager.

William R. Canady, Engineering Director.

Laura Lane, Business Manager.

KVIH-TV BMPCT-6454 GRANTED: 6/7/1967



© 2007 Warren Communications News

Paula Harris, Program Director.

Lisa Schmidt, Production Manager & Creative Services Director.

Margaret Burris, Traffic Manager.

Rates: On request.

City of License: Clovis. **Station DMA:** Amarillo, TX. Rank: 131.

Circulation © 2006 Nielsen. Coverage based on Nielsen study.

| GrandTotal | Cable TV Households | Non-cable TV Households | Total TV Households |
|-----------------------------------|---------------------|-------------------------|---------------------|
| Estimated Station Totals * | 13,560 | 4,240 | 17,800 |
| Average Weekly Circulation (2006) | 8,119 | 416 | 8,535 |
| Average Daily Circulation (2006) | | | 2,928 |
| Station DMA Total | Cable TV Households | Non-cable TV Households | Total TV Households |
| Estimated Station Totals * | 13,560 | 4,240 | 17,800 |
| Average Weekly Circulation (2006) | 8,119 | 416 | 8,535 |
| Average Daily Circulation (2006) | | | 2,928 |

*Estimated station totals are sums of the Nielsen TV and Cable TV household estimates for each county in which the station registers viewing of more than 5% as per the Nielsen Survey Methods.

KOBF
Ch. 12
(Satellite of KOB-TV, Albuquerque)

Network Service: NBC.

Licensee: KOB-TV LLC, 3415 University Ave. W, St. Paul, MN 55114-2099.

Studio: 825 W. Broadway, Farmington, NM 87401.

Mailing Address: 825 W. Broadway, Farmington, NM 87401.

Phone: 505-326-1141. **Fax:** 505-327-5196.

E-mail: newsroom@kobftv.com

Web Site: http://www.kobftv.com

Technical Facilities: Channel No. 12 (204-210 MHz). Authorized power: 316-kw visual, 31.6-kw aural. Antenna: 410-ft above av. terrain, 209-ft. above ground, 6049-ft. above sea level.

Latitude 36° 41' 43"
 Longitude 108° 13' 14"

Transmitter: 2-mi. SSW of Farmington on Hwy. 371.

Digital Facilities: Channel No. 17 (488-494 MHz). Power: 290-kw max. visual. Antenna: 335-ft above av. terrain, 102-ft. above ground, 5942-ft. above sea level.

Latitude 36° 41' 43"
 Longitude 108° 13' 14"

FCC Digital File Number: BPCDT-19991028AEJ. **Granted:** March 07, 2000.

Note: Latitude and longitude coordinates shown are based on the North American Datum of 1927 (NAD 27) as currently required by the Mass Media Bureau of the FCC.

Satellite Earth Station: Transmitter RCA; RCA Americom, Ku-band; Avcom receivers.

News Services: AP, NBC News Channel, Conus.

Ownership: Hubbard Broadcasting Inc. (Group Owner).

Began Operation: October 20, 1972. Sale to present owner by Stephen Adams, et al., approved by FCC July 27, 1983. Sale to Adams by John R. Catsis, et al., approved by FCC January 30, 1981. Sale by Gerald R. Proctor, et al., approved by FCC January 26, 1977.

Represented (sales): Petry Television Inc.

Represented (legal): Holland & Knight LLP.

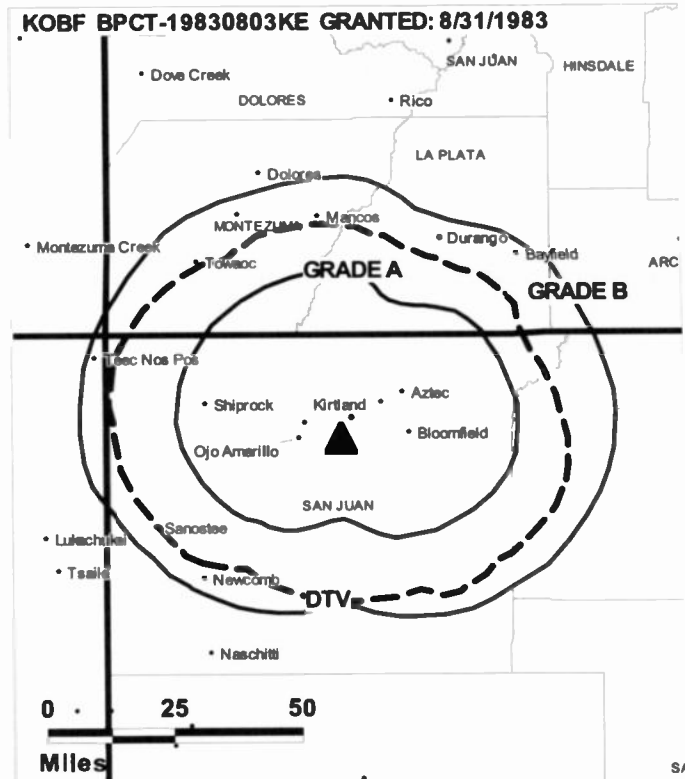
Personnel:

Steve Henderson, General Manager.

Don Vaughn, Director, Operations & Sales.

Scott Michlin, News Director.

Dan Harlin, Chief Engineer.



George Thomas, Production Manager.

Highest 30 Sec. Rate: \$425.

City of License: Farmington. **Station DMA:** Albuquerque-Santa Fe, NM. **Rank:** 45.

Circulation © 2006 Nielsen. Coverage based on Nielsen study.

| GrandTotal | Cable TV Households | Non-cable TV Households | Total TV Households |
|-----------------------------------|---------------------|-------------------------|---------------------|
| Estimated Station Totals * | 48,450 | 33,430 | 81,880 |
| Average Weekly Circulation (2006) | 27,703 | 9,833 | 37,536 |
| Average Daily Circulation (2006) | | | 18,071 |

| Station DMA Total | Cable TV Households | Non-cable TV Households | Total TV Households |
|-----------------------------------|---------------------|-------------------------|---------------------|
| Estimated Station Totals * | 48,450 | 33,430 | 81,880 |
| Average Weekly Circulation (2006) | 27,703 | 9,833 | 37,536 |
| Average Daily Circulation (2006) | | | 18,071 |

*Estimated station totals are sums of the Nielsen TV and Cable TV household estimates for each county in which the station registers viewing of more than 5% as per the Nielsen Survey Methods.

New Mexico — Farmington

KOBF-DT

Ch. 17

Network Service: NBC.

Grantee: KOB-TV LLC, 3415 University Ave. W, St. Paul, MN 55114-2099.

Studio: 825 W. Broadway, Farmington, NM 87401.

Mailing Address: 825 W. Broadway, Farmington, NM 87401.

Phone: 505-326-1141. **Fax:** 505-327-5196.

E-mail: newsroom@kobftv.com

Web Site: <http://www.kobftv.com>

Technical Facilities: Channel No. 17 (488-494 MHz). Authorized power: 290-kw max. visual. Antenna: 335-ft above av. terrain, 102-ft. above ground, 5942-ft. above sea level.

| | | | |
|-----------|------|-----|-----|
| Latitude | 36° | 41' | 43" |
| Longitude | 108° | 13' | 14" |

Note: Latitude and longitude coordinates shown are based on the North American Datum of 1927 (NAD 27) as currently required by the Mass Media Bureau of the FCC.

Ownership: Hubbard Broadcasting Inc. (Group Owner).

Began Operation: May 1, 2003. Standard Definition. Station operating under Special Temporary Authority at 125-kw max. visual.

Represented (legal): Holland & Knight LLP.

Personnel:

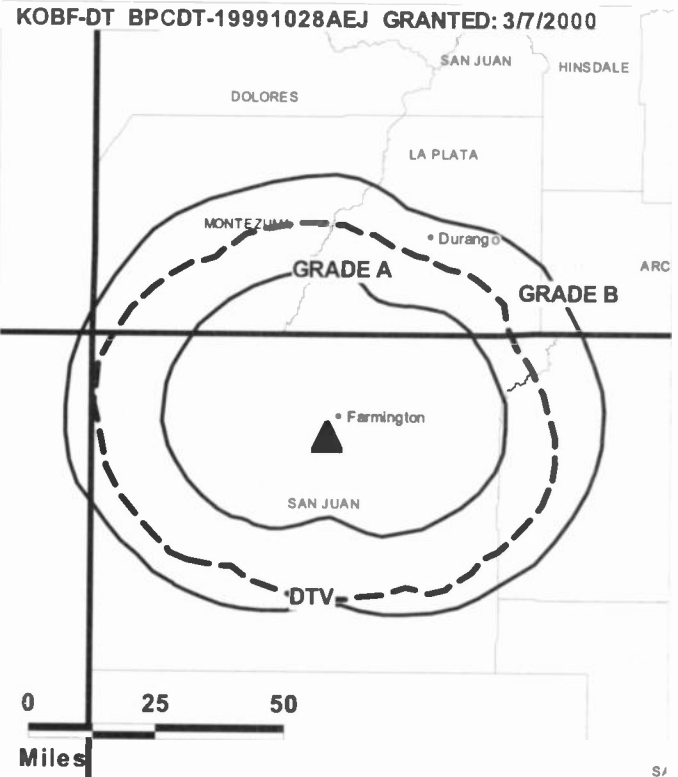
Steve Henderson, General Manager.

Don Vaughn, Director, Operations & Sales.

Scott Michlin, News Director.

Dan Harlin, Chief Engineer.

George Thomas, Production Manager.



City of License: Farmington. **Station DMA:** Albuquerque-Santa Fe, NM. **Rank:** 45.
Nielsen Data: Not available.

KOFT-DT
Ch. 8

Network Service: ABC.

Grantee: KOAT Hearst-Argyle Television Inc., 3801 Carlisle NE, Albuquerque, NM 87107.

Studio: 3801 Carlisle Blvd. NE, Albuquerque, NM 87107.

Mailing Address: Box 25982, Albuquerque, NM 87115.

Phone: 505-884-7777; 505-884-6324. **Fax:** 505-884-6282.

E-mail: tvsales@thenewmexicochannel.com

Web Site: http://www.thenewmexicochannel.com

Technical Facilities: Channel No. 8 (180-186 MHz). Authorized power: 40-kw visual, aural. Antenna: 544-ft above av. terrain, 166-ft. above ground, 6196-ft. above sea level.

| | | | |
|-----------|------|-----|--------|
| Latitude | 36° | 40' | 17.00" |
| Longitude | 108° | 13' | 52.70" |

Note: Latitude and longitude coordinates shown are based on the North American Datum of 1927 (NAD 27) as currently required by the Mass Media Bureau of the FCC.

Ownership: Hearst-Argyle Television Inc. (Group Owner).

Began Operation: May 15, 2003. Standard Definition. Station operating under Special Temporary Authority at 2.4-kw max. visual; no on-air date. Analog station is not yet operational.

Personnel:

Mary Lynn Roper, President & General Manager.

Laura Hargis, General Sales Manager.

Frank Montoya, Local Sales Manager.

Melissa Coburn, National Sales Manager.

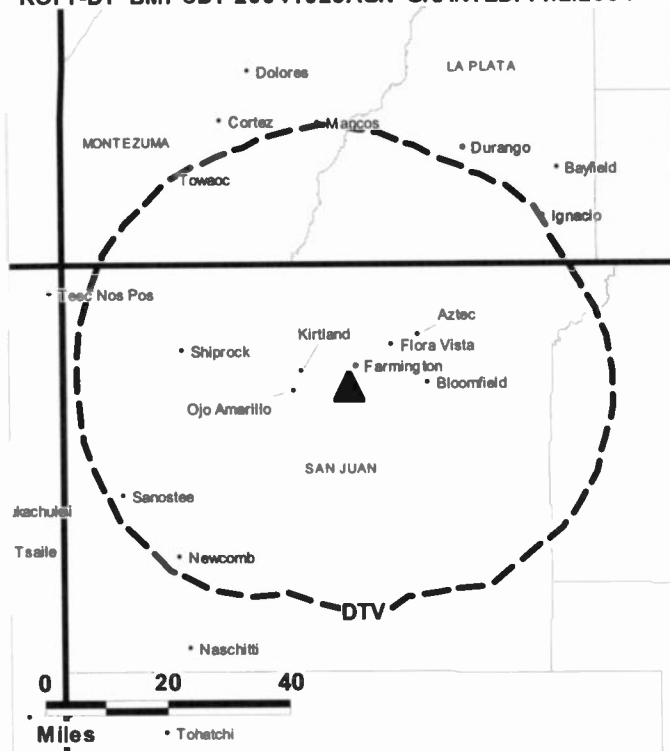
Sue Stephens, News Director.

Dan Brown, Chief Engineer.

John Sylvester, Business Manager.

John Trambley, Program Director.

KOFT-DT BMPCDT-20041028AGN GRANTED: 11/2/2004



© 2007 Warren Communications News

Brian Boulay, Production Manager.

Jennifer Krisko, Creative Services Director.

Debbie Apodaca, Traffic Manager.

City of License: Farmington. **Station DMA:** Albuquerque-Santa Fe, NM. **Rank:** 45.

Nielsen Data: Not available.

KUPT
 (formerly KHFT)
 Ch. 29

Network Service: MNT.

Licensee: Ramar Communications II Ltd., 9800 University Ave., Lubbock, TX 79423.

Studio: 2401 N. Jefferson St., Hobbs, NM 88240.

Mailing Address: 2401 N. Jefferson St., Hobbs, NM 88240.

Phone: 505-392-2929. **Fax:** 505-767-9421.

Web Site: <http://www.upn.com>

Technical Facilities: Channel No. 29 (560-566 MHz). Authorized power: 750-kw visual. Antenna: 552-ft above av. terrain, 502-ft. above ground, 4121-ft. above sea level.

| | | | |
|-----------|------|-----|-----|
| Latitude | 32° | 43' | 28" |
| Longitude | 103° | 05' | 46" |

Transmitter: 2.9-mi. E of Hobbs on Mariand Dr.

Digital Facilities: Channel No. 16 (482-488 MHz). Power: 50-kw max. visual, aural. Antenna: 528-ft above av. terrain, 489-ft. above ground, 4107-ft. above sea level.

| | | | |
|-----------|------|------|-----|
| Latitude | 32° | 43' | 28" |
| Longitude | 103° | 005' | 46" |

Note: Latitude and longitude coordinates shown are based on the North American Datum of 1927 (NAD 27) as currently required by the Mass Media Bureau of the FCC.

Ownership: Ramar Communications II Ltd. (Group Owner).

Began Operation: February 1, 1989. Sale to Broadcast Services of the Southwest Inc. by Hobbs Family Television approved by FCC May 3, 1996. Sale to present owner by Broadcast Services of the Southwest Inc. approved by FCC June 4, 1997.

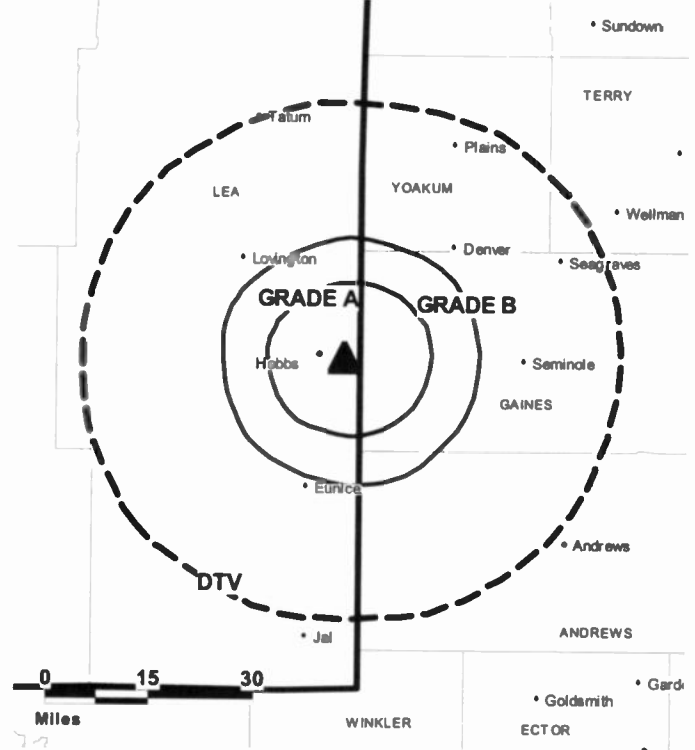
Represented (legal): Leventhal, Senter & Lerman PLLC.

Personnel:

Brad Moran, General Manager.

Tom Wimberly, Chief Engineer.

KUPT BPCT-20040209ABU GRANTED: 4/18/2005



© 2007 Warren Communications News

Rates: On request.

City of License: Hobbs. **Station OMA:** Albuquerque-Santa Fe, NM. **Rank:** 45.

Nielsen Data: Not available.

KUPT-DT
 (formerly KHFT-DT)
 Ch. 16

Network Service: MNT.

Grantee: Ramar Communications II Ltd., 9800 University Ave., Lubbock, TX 79423.

Studio: 2401 N. Jefferson St., Hobbs, MN 88240.

Mailing Address: 2401 N. Jefferson St., Hobbs, NM 88240.

Phone: 505-392-2929. **Fax:** 505-767-9421.

Web Site: <http://www.upn.com>

Technical Facilities: Channel No. 16 (482-488 MHz). Authorized power: 50-kw max. visual, aural. Antenna: 528-ft above av. terrain, 489-ft. above ground, 4107-ft. above sea level.

| | | | |
|-----------|------|------|-----|
| Latitude | 32° | 43' | 28" |
| Longitude | 103° | 005' | 46" |

Note: Latitude and longitude coordinates shown are based on the North American Datum of 1927 (NAD 27) as currently required by the Mass Media Bureau of the FCC.

Ownership: Ramar Communications II Ltd. (Group Owner).

Began Operation: Station operating under Special Temporary Authority at 0.26-kw max. visual; no on-air date

Personnel:

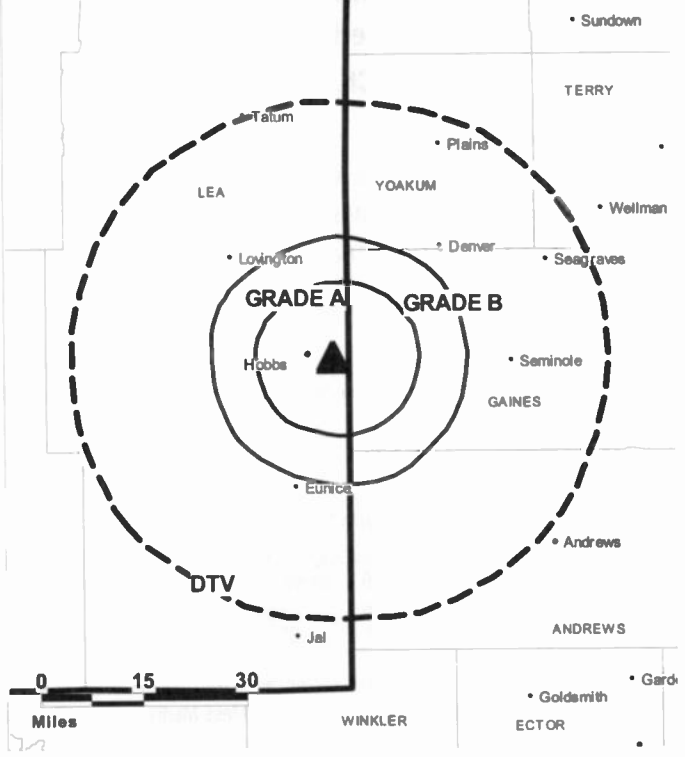
Brad Moran, General Manager.

Tom Wimberly, Chief Engineer.

City of License: Hobbs. **Station DMA:** Albuquerque-Santa Fe, NM. **Rank:** 45.

Nielsen Data: Not available.

KUPT-DT BPCDT-19991020ACH GRANTED: 8/8/2001



© 2007 Warren Communications News

New Mexico — Las Cruces

KTDO (formerly KTYO) Ch. 48

Network Service: TMO.

Licensee: ZGS El Paso Television LP, 2000 N. 14th St., Suite 400, Arlington, VA 22201.

Studio: 10033 Carnegie Ave., El Paso, TX 79925.

Mailing Address: 10033 Carnegie Ave., El Paso, TX 79925.

Phone: 915-591-9595. **Fax:** 915-591-9896.

Technical Facilities: Channel No. 48 (674-680 MHz). Authorized power: 5000-kw max. visual. Antenna: 440-ft above av. terrain, 469-ft. above ground, 4590-ft. above sea level.

Latitude 32° 02' 30"
Longitude 106° 27' 41"

Transmitter: 9-mi. ENE of Anthony, 3-mi. E of Rte. 213.

Digital Facilities: Channel No. 47 (668-674 MHz). Power: 52.5-kw max. visual. Antenna: 430-ft above av. terrain, 469-ft. above ground, 4590-ft. above sea level.

Latitude 32° 02' 30"
Longitude 106° 27' 41"

FCC Digital File Number: BPCDT-990709LE. Granted: August 24, 2001.

Note: Latitude and longitude coordinates shown are based on the North American Datum of 1927 (NAD 27) as currently required by the Mass Media Bureau of the FCC.

Satellite Earth Stations: Transmitter Astron; Agile Omni, 3-meter Ku & C-band; Simulsat, 5-meter Ku & C-band; Standard Agile Omni, Microdyne receivers.

Ownership: ZGS Broadcasting Holdings Inc. (Group Owner).

Began Operation: November 18, 1984. Sale to Roy E. Henderson by Logan D. Matthews & associates approved by FCC August 6, 1987. Sale to Southwestern Broadcasting Co. by Lynn Dubois, Receiver, approved by FCC November 29, 1989. Sale to Two If By Sea Broadcasting Corp. by Southwestern Broadcasting Inc. dismissed by FCC July 2, 1992. Sale to Lee Enterprises Inc. by Southwestern Broadcasting Inc. approved by FCC February 26, 1993. Sale to Council Tree Communications LLC by Lee Enterprises Inc. approved by FCC April 27, 2001. Sale to present owner by Council Tree Communications LLC approved by FCC September 13, 2004.

Represented (legal): Shaw Pittman.

Represented (sales): Telemundo Network Sales.

Personnel:

Michelle Lujan, General Manager.

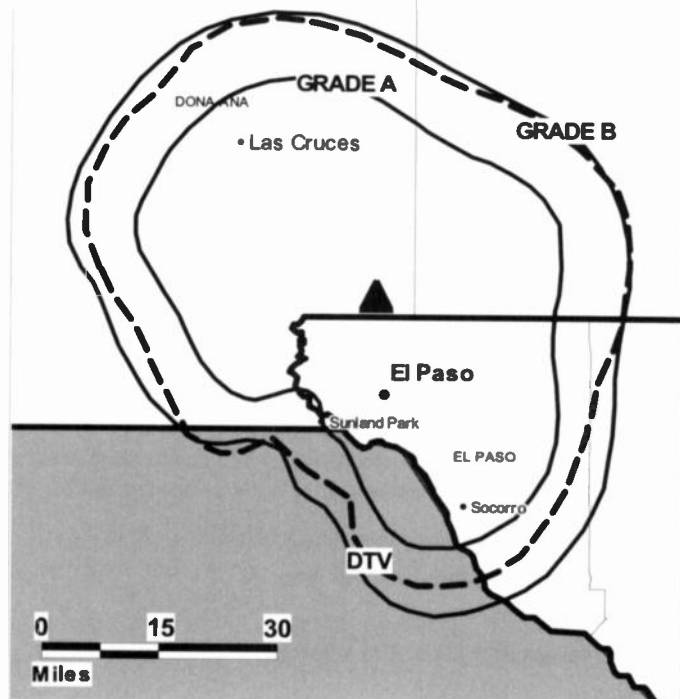
Elias Ventanilla, Chief Engineer.

Jaime Martinez, Chief Engineer.

Monique Diaz, Promotion Director.

Don Webb, Production Manager.

KTDO BMPCT-19900514KF GRANTED: 6/13/1990



© 2007 Warren Communications News

Highest 30 Sec. Rate: \$80.

City of License: Las Cruces. **Station DMA:** El Paso, TX-Las Cruces, NM. **Rank:** 99.

Circulation © 2006 Nielsen. Coverage based on Nielsen study.

| GrandTotal | Cable TV Households | Non-cable TV Households | Total TV Households |
|-----------------------------------|------------------------|----------------------------|------------------------|
| Estimated Station Totals * | 148,050 | 140,520 | 288,570 |
| Average Weekly Circulation (2006) | 17,593 | 21,594 | 39,187 |
| Average Daily Circulation (2006) | | | 15,185 |

| Station DMA Total | Cable TV Households | Non-cable TV Households | Total TV Households |
|-----------------------------------|------------------------|----------------------------|------------------------|
| Estimated Station Totals * | 148,050 | 140,520 | 288,570 |
| Average Weekly Circulation (2006) | 17,593 | 21,594 | 39,187 |
| Average Daily Circulation (2006) | | | 15,185 |

*Estimated station totals are sums of the Nielsen TV and Cable TV household estimates for each county in which the station registers viewing of more than 5% as per the Nielsen Survey Methods.

KTDO-DT
Ch. 47

Network Service: TMO.

Licensee: ZGS El Paso Television LP, 2000 N. 14th St., Suite 400, Arlington, VA 22201.

Studio: 10033 Carnegie Ave., El Paso, TX 79925.

Mailing Address: 10033 Carnegie Ave., El Paso, TX 79925.

Phone: 915-591-9595. **Fax:** 915-591-9896.

Technical Facilities: Channel No. 47 (668-674 MHz). Authorized power: 52.5-kw max. visual. Antenna: 430-ft above av. terrain, 469-ft. above ground, 4590-ft. above sea level.

| | | | |
|-----------|------|-----|-----|
| Latitude | 32° | 02' | 30" |
| Longitude | 106° | 27' | 41" |

Transmitter: 9-mi. ENE of Anthony, 0.31-mi. E of Rte. 213.

Note: Latitude and longitude coordinates shown are based on the North American Datum of 1927 (NAD 27) as currently required by the Mass Media Bureau of the FCC.

Ownership: ZGS Broadcasting Holdings Inc. (Group Owner).

Began Operation: Station operating; no on-air date.

Represented (legal): Shaw Pittman.

Represented (engineering): Cavell, Mertz & Davis Inc.

Personnel:

Michelle Lujan, General Manager.

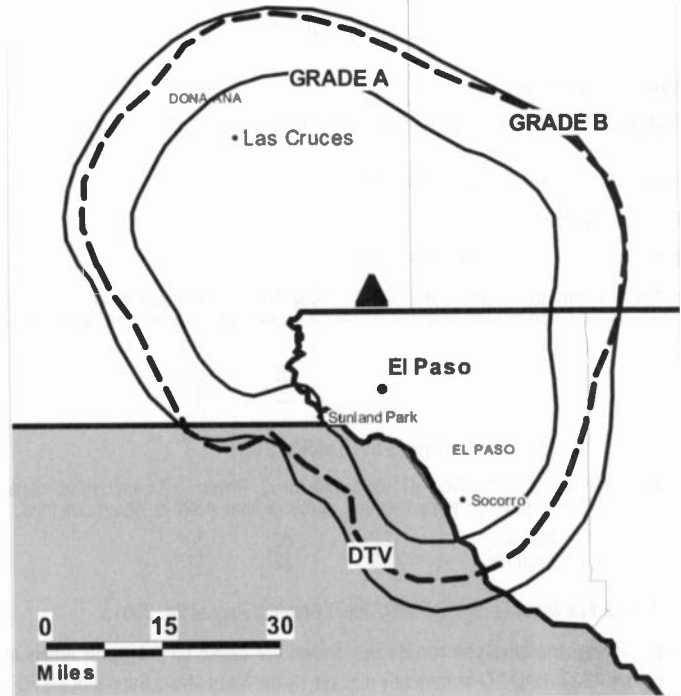
Elias Ventanilla, Chief Engineer.

Jaime Martinez, Chief Engineer.

Monique Diaz, Promotion Director.

Don Webb, Production Manager.

KTDO-DT BPCDT-19990709LE GRANTED: 8/24/2001



© 2007 Warren Communications News

City of License: Las Cruces. **Station DMA:** El Paso, TX-Las Cruces, NM. **Rank:** 99.

Nielsen Data: Not available.

New Mexico — Roswell

KBIM-DT

Ch. 41

Network Service: CBS.

Grantee: LIN of New Mexico LLC, c/o LIN Television Corp., 4 Richmond Square, Suite 200, Providence, RI 02906.

Studio: 214 N. Main St., Roswell, NM 88201.

Mailing Address: Box 910, Roswell, NM 88202-0910.

Phone: 505-622-2120. **Fax:** 505-623-6606.

E-mail: askkimb@kbimtv.com

Web Site: <http://www.kbimtv.com>

Technical Facilities: Channel No. 41 (632-638 MHz). Authorized power: 50-kw max. visual. Antenna: 88-ft above av. terrain, 100-ft. above ground, 3719-ft. above sea level.

| | | | |
|-----------|------|-----|-----|
| Latitude | 33° | 21' | 02" |
| Longitude | 104° | 31' | 20" |

Note: Latitude and longitude coordinates shown are based on the North American Datum of 1927 (NAD 27) as currently required by the Mass Media Bureau of the FCC.

Ownership: LIN TV Corp. (Group Owner).

Began Operation: April 2, 2003. Standard Definition. Station operating under Special Temporary Authority at 6.8-kw max. visual.

Represented (legal): Wilmer Hale.

Represented (sales): Katz American Television.

Personnel:

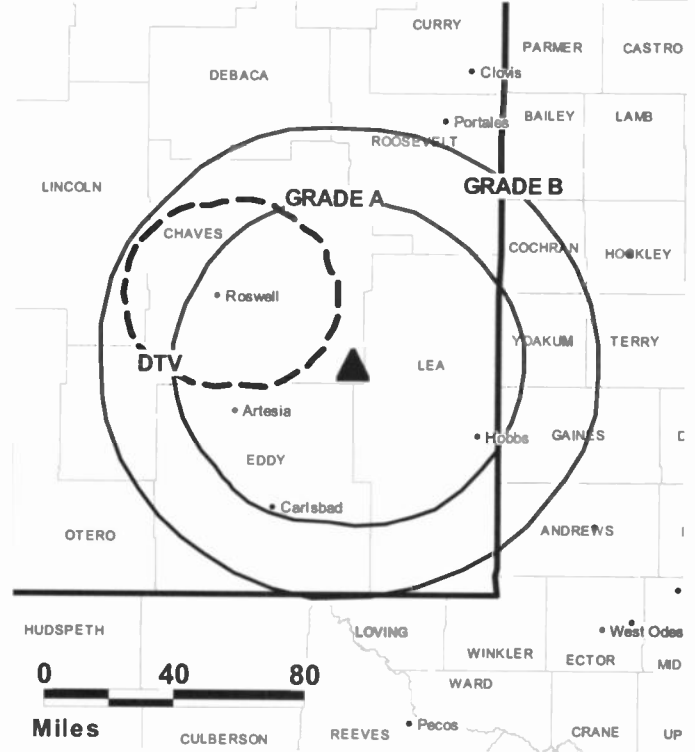
Gene Munsey, General Manager.

Marcus Damberger, Chief Engineer.

Kim Stecklein, News Director.

Deana Pennington, Web Site Manager.

KBIM-DT BPCDT-19991029AGU GRANTED: 7/10/2001*



Richard Estrada, Production Manager.

City of License: Roswell. **Station DMA:** Albuquerque-Santa Fe, NM. **Rank:** 45.

Nielsen Data: Not available.

KBIM-TV
Ch. 10
(Satellite of KRQE, Albuquerque)

Network Service: CBS.

Licensee: LIN of New Mexico LLC, c/o LIN Television Corp., 4 Richmond Square, Suite 200, Providence, RI 02906.

Studio: 214 N. Main St., Roswell, NM 88201.

Mailing Address: Box 910, Roswell, NM 88202-0910.

Phone: 505-622-2120. **Fax:** 505-623-6606.

E-mail: askkbim@kbimtv.com

Web Site: http://www.kbimtv.com

Technical Facilities: Channel No. 10 (192-198 MHz). Authorized power: 316-kw visual, 40.7-kw aural. Antenna: 2000-ft above av. terrain, 1839-ft. above ground, 6263-ft. above sea level.

Latitude 33° 03' 20"
 Longitude 103° 49' 12"

Transmitter: 29.5-mi. E of Hagerman.

Digital Facilities: Channel No. 41 (632-638 MHz). Power: 50-kw max. visual. Antenna: 88-ft above av. terrain, 100-ft. above ground, 3719-ft. above sea level.

Latitude 33° 21' 02"
 Longitude 104° 31' 20"

FCC Digital File Number: BPCDT-19991029AGU. Granted: July 10, 2001.

Note: Latitude and longitude coordinates shown are based on the North American Datum of 1927 (NAD 27) as currently required by the Mass Media Bureau of the FCC.

Satellite Earth Stations: Transmitter Harris; Scientific-Atlanta, 7-meter C-band; AFC, 3.7-meter Ku-band; Scientific-Atlanta, 4.6-meter C-band; Scientific-Atlanta, M/A-Corn receivers.

News Services: AP, CBS Newspath.

Ownership: LIN TV Corp. (Group Owner).

Began Operation: February 23, 1966. Sale to present owner by Emmis Communications Corp. approved by FCC November 29, 2005.

Represented (legal): Wilmer Hale.

Represented (sales): Katz American Television.

Personnel:

Gene Munsey, General Manager.

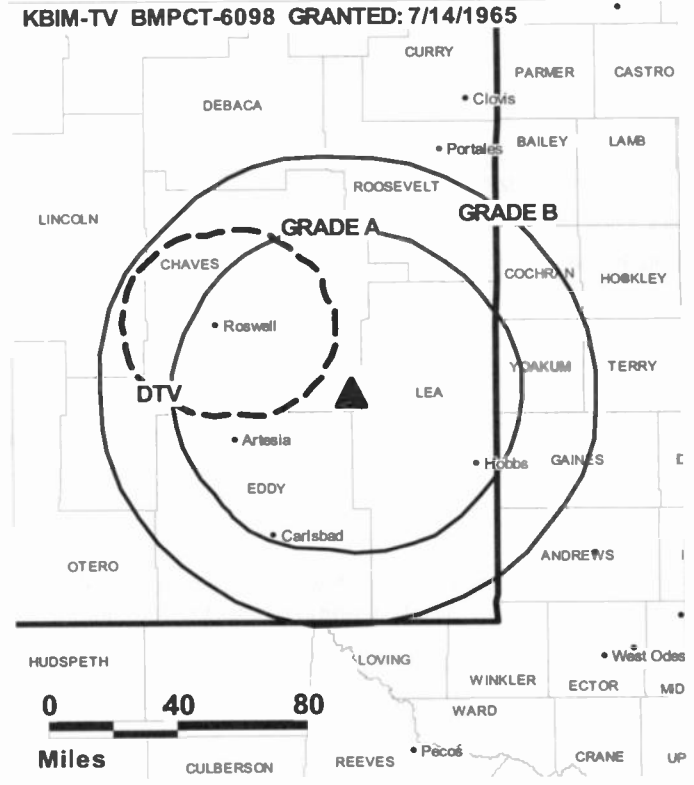
Marcus Damberger, Chief Engineer.

Kim Stecklein, News Director.

Deana Pennington, Web Site Manager.

Richard Estrada, Production Manager.

Highest 30 Sec. Rate: \$450.



City of License: Roswell. **Station OMA:** Albuquerque-Santa Fe, NM. Rank: 45.

Circulation © 2006 Nielsen. Coverage based on Nielsen study.

| GrandTotal | Cable TV Households | Non-cable TV Households | Total TV Households |
|-----------------------------------|---------------------|-------------------------|---------------------|
| Estimated Station Totals * | 70,800 | 50,810 | 121,610 |
| Average Weekly Circulation (2006) | 38,035 | 11,038 | 49,073 |
| Average Daily Circulation (2006) | | | 26,571 |
| Station OMA Total | Cable TV Households | Non-cable TV Households | Total TV Households |
| Estimated Station Totals * | 51,530 | 35,920 | 87,450 |
| Average Weekly Circulation (2006) | 29,834 | 8,512 | 38,346 |
| Average Daily Circulation (2006) | | | 23,178 |
| Other OMA Total | Cable TV Households | Non-cable TV Households | Total TV Households |
| Estimated Station Totals * | 19,270 | 14,890 | 34,160 |
| Average Weekly Circulation (2006) | 8,201 | 2,526 | 10,727 |
| Average Daily Circulation (2006) | | | 3,393 |

*Estimated station totals are sums of the Nielsen TV and Cable TV household estimates for each county in which the station registers viewing of more than 5% as per the Nielsen Survey Methods.

KOBR
Ch. 8
(Satellite of KOB-TV, Albuquerque)

Network Service: NBC.

Licensee: Stanley S. Hubbard Revocable Trust, 3415 University Ave., St. Paul, MN 55114.

Studio: 124 E. 4th St., Roswell, NM 88201.

Mailing Address: 3415 University Ave. SE, St. Paul, MN 55114.

Phone: 505-625-8888. **Fax:** 505-625-8866.

E-mail: sanker@kobtv.com

Web Site: http://www.kobtv.com

Technical Facilities: Channel No. 8 (180-186 MHz). Authorized power: 316-kw visual, aural. Antenna: 1749-ft above av. terrain, 1542-ft. above ground, 6010-ft. above sea level.

Latitude 33° 22' 31"
 Longitude 103° 46' 12"

Digital Facilities: Channel No. 38 (614-620 MHz). Power: 820-kw max. visual, aural. Antenna: 1637-ft above av. terrain, 1430-ft. above ground, 5899-ft. above sea level.

Latitude 33° 22' 31"
 Longitude 103° 46' 12"

FCC Digital File Number: BPCDT-19991029AEY. Granted: October 18, 2004.

Note: Latitude and longitude coordinates shown are based on the North American Datum of 1927 (NAD 27) as currently required by the Mass Media Bureau of the FCC.

Multichannel TV Sound: Stereo only.

Satellite Earth Stations: Transmitter Harris; Andrew, 2.5-meter Ku-band; DH Satellite, 4.2-meter Ku & C-band; RCA Americom, 4.5-meter Ku-band.

News Services: AP, NBC News Channel, Conus.

Ownership: Hubbard Broadcasting Inc. (Group Owner).

Began Operation: June 24, 1953. Sale to present owner by Caprock Telecasting approved by FCC June 19, 1985. Sale to Caprock Telecasting by Bryant Radio & Television Inc. approved by FCC May 26, 1971. Sale to Bryant by John A. Barnett estate approved by FCC March 3, 1968.

Represented (sales): Petry Television Inc.

Represented (legal): Holland & Knight LLP.

Represented (engineering): duTreil, Lundin & Rackley Inc.

Personnel:

Steve Henderson, General Manager.

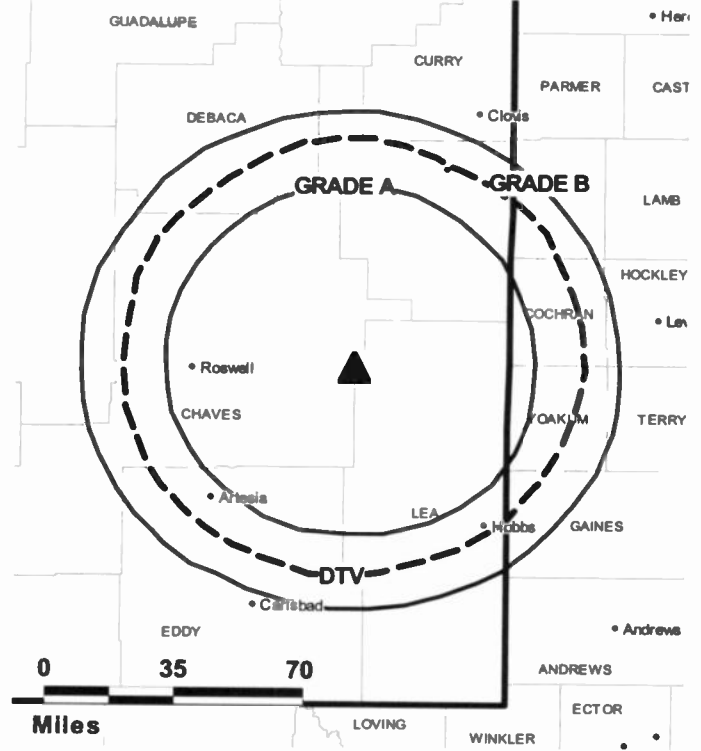
Lee Cook, Director, Sales & Operations.

Scott Michlin, News Director.

Jason Jensen, Production Manager.

Highest 30 Sec. Rate: \$900.

KOBR BPCT-20021112AAT GRANTED: 12/3/2003



City of License: Roswell. **Station OMA:** Albuquerque-Santa Fe, NM. **Rank:** 45.

Circulation © 2006 Nielsen. Coverage based on Nielsen study.

| GrandTotal | Cable TV Households | Non-cable TV Households | Total TV Households |
|-----------------------------------|---------------------|-------------------------|---------------------|
| Estimated Station Totals * | 65,090 | 42,050 | 107,140 |
| Average Weekly Circulation (2006) | 34,910 | 9,580 | 44,490 |
| Average Daily Circulation (2006) | | | 20,394 |
| Station OMA Total | Cable TV Households | Non-cable TV Households | Total TV Households |
| Estimated Station Totals * | 51,530 | 31,230 | 82,760 |
| Average Weekly Circulation (2006) | 28,120 | 6,732 | 34,852 |
| Average Daily Circulation (2006) | | | 15,667 |
| Other OMA Total | Cable TV Households | Non-cable TV Households | Total TV Households |
| Estimated Station Totals * | 13,560 | 10,820 | 24,380 |
| Average Weekly Circulation (2006) | 6,790 | 2,848 | 9,638 |
| Average Daily Circulation (2006) | | | 4,727 |

*Estimated station totals are sums of the Nielsen TV and Cable TV household estimates for each county in which the station registers viewing of more than 5% as per the Nielsen Survey Methods.

KOBR-DT
Ch. 38

Network Service: NBC.

Grantee: Stanley S. Hubbard Revocable Trust, 3415 University Ave., St. Paul, MN 55114.

Studio: 124 E. 4th St., Roswell, NM 88201.

Mailing Address: 3415 University Ave. SE, St. Paul, MN 55114.

Phone: 505-625-8888; 561-646-5555. **Fax:** 505-625-8866.

E-mail: sanker@kobtv.com

Web Site: http://www.kobtv.com

Technical Facilities: Channel No. 38 (614-620 MHz). Authorized power: 820-kw max. visual, aural. Antenna: 1637-ft above av. terrain, 1430-ft. above ground, 5899-ft. above sea level.

| | | | |
|-----------|------|-----|-----|
| Latitude | 33° | 22' | 31" |
| Longitude | 103° | 46' | 12" |

Note: Latitude and longitude coordinates shown are based on the North American Datum of 1927 (NAD 27) as currently required by the Mass Media Bureau of the FCC.

Ownership: Hubbard Broadcasting Inc. (Group Owner).

Began Operation: February 25, 2002. Standard Definition. Operating under Special Temporary Authority at 59-kw max. visual.

Represented (legal): Holland & Knight LLP.

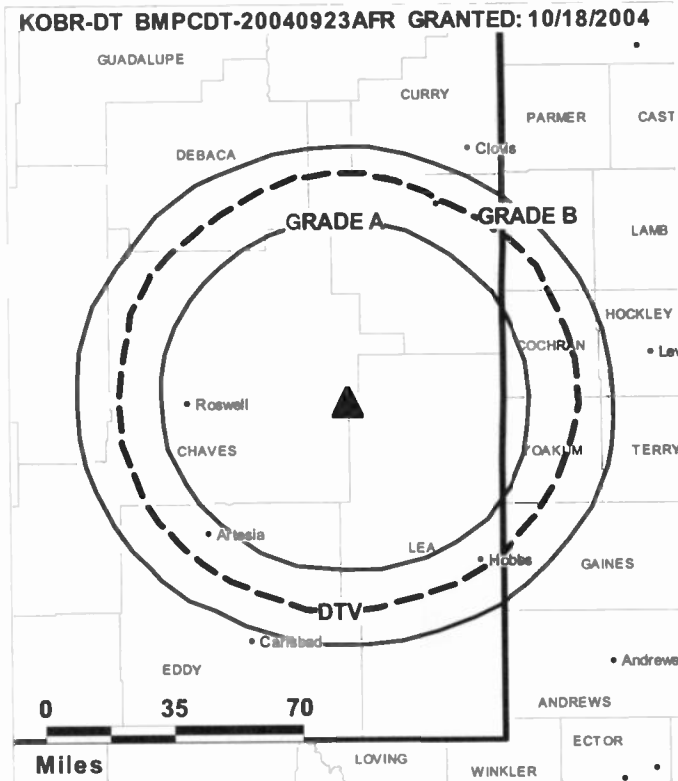
Personnel:

Steve Henderson, General Manager.

Lee Cook, Director, Sales and Operations.

Scott Michlin, News Director.

Jason Jensen, Production Manager.



© 2007 Warren Communications News

City of License: Roswell. **Station DMA:** Albuquerque-Santa Fe, NM. **Rank:** 45.

Nielsen Data: Not available.

New Mexico — Roswell

KRPV Ch. 27

Network Service: IND.

Licensee: Prime Time Christian Broadcasting Inc., Box 7708, Midland, TX 79711-1000.

Studio: 2606 S. Main, Roswell, NM 88201.

Mailing Address: Box 7708, Midland, TX 79708.

Phone: 432-563-0420. **Fax:** 432-563-1736.

E-mail: studio@ptcbgic.com

Web Site: http://www.ptcbgic.com

Technical Facilities: Channel No. 27 (548-554 MHz). Authorized power: 490-kw max. visual, aural. Antenna: 399-ft above av. terrain, 269-ft. above ground, 3989-ft. above sea level.

Latitude 33° 23' 50"
Longitude 104° 22' 34"

Digital Facilities: Channel No. 28 (554-560 MHz). Power: 50-kw max. visual. Antenna: 377-ft above av. terrain, 459-ft. above ground, 4091-ft. above sea level.

Latitude 33° 24' 58"
Longitude 104° 33' 59"

FCC Digital File Number: BPCDT-19991018ABL. Granted: July 17, 2001.

Note: Latitude and longitude coordinates shown are based on the North American Datum of 1927 (NAD 27) as currently required by the Mass Media Bureau of the FCC.

Satellite Earth Stations: Transmitter Townsend; Winegard, 3-meter C-band; Prodelin, 4-meter C-band; Microdyne, Drexel receivers.

Ownership: Prime Time Christian Broadcasting Inc. (Group Owner).

Began Operation: September 9, 1986.

Personnel:

Albert O. Cooper, President & General Manager.

Amy Posey, Operations & Sales Manager.

Matt Montgomery, Chief Engineer.

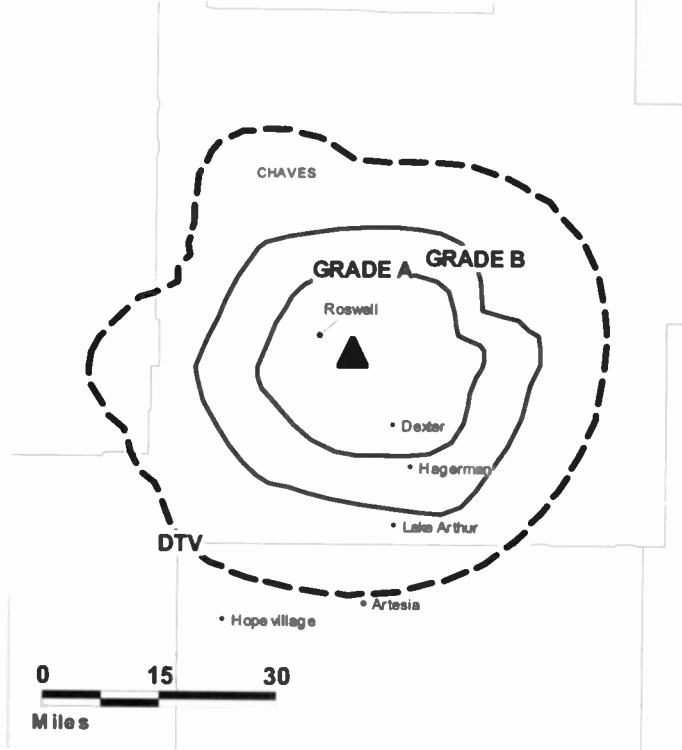
Tommie Cooper, Program Director.

David Whitley, Traffic Manager.

Rates: On request.

City of License: Roswell. **Station DMA:** Albuquerque-Santa Fe, NM. **Rank:** 45.

KRPV BMPCT-20040402AAM GRANTED: 7/7/2004



© 2007 Warren Communications News

Circulation © 2006 Nielsen. Coverage based on Nielsen study.

| GrandTotal | Cable TV Households | Non-cable TV Households | Total TV Households |
|-----------------------------------|------------------------|----------------------------|------------------------|
| Estimated Station Totals * | 34,500 | 0 | 34,500 |
| Average Weekly Circulation (2006) | 2,958 | 0 | 2,958 |
| Average Daily Circulation (2006) | | | 616 |

| Station DMA Total | Cable TV Households | Non-cable TV Households | Total TV Households |
|-----------------------------------|------------------------|----------------------------|------------------------|
| Estimated Station Totals * | 34,500 | 0 | 34,500 |
| Average Weekly Circulation (2006) | 2,958 | 0 | 2,958 |
| Average Daily Circulation (2006) | | | 616 |

*Estimated station totals are sums of the Nielsen TV and Cable TV household estimates for each county in which the station registers viewing of more than 5% as per the Nielsen Survey Methods.

KRPV-DT
Ch. 28

Network Service: IND.

Grantee: Prime Time Christian Broadcasting Inc., Box 7708, Midland, TX 79708.

Studio: 2606 S. Main, Roswell, NM 88201.

Mailing Address: Box 7708, Midland, TX 79708.

Phone: 432-563-0420. **Fax:** 432-563-1736.

E-mail: studio@ptcbgbc.com

Web Site: http://www.ptcbgbc.com

Technical Facilities: Channel No. 28 (554-560 MHz). Authorized power: 50-kw max. visual. Antenna: 377-ft above av. terrain, 459-ft. above ground, 4091-ft. above sea level.

| | | | |
|-----------|------|-----|-----|
| Latitude | 33° | 24' | 58" |
| Longitude | 104° | 33' | 59" |

Requests modification of CP for change to 10-kw max. visual, 250-ft above av. terrain, 246-ft. above ground, 3966-ft. above sea level; lat. 33° 23' 50", long. 104° 22' 34", BMPCDT-20060622AAL.

Note: Latitude and longitude coordinates shown are based on the North American Datum of 1927 (NAD 27) as currently required by the Mass Media Bureau of the FCC.

Ownership: Prime Time Christian Broadcasting Inc. (Group Owner).

Began Operation: Station operating under Special Temporary Authority at 4.25-kw max. visual; no on-air date

Personnel:

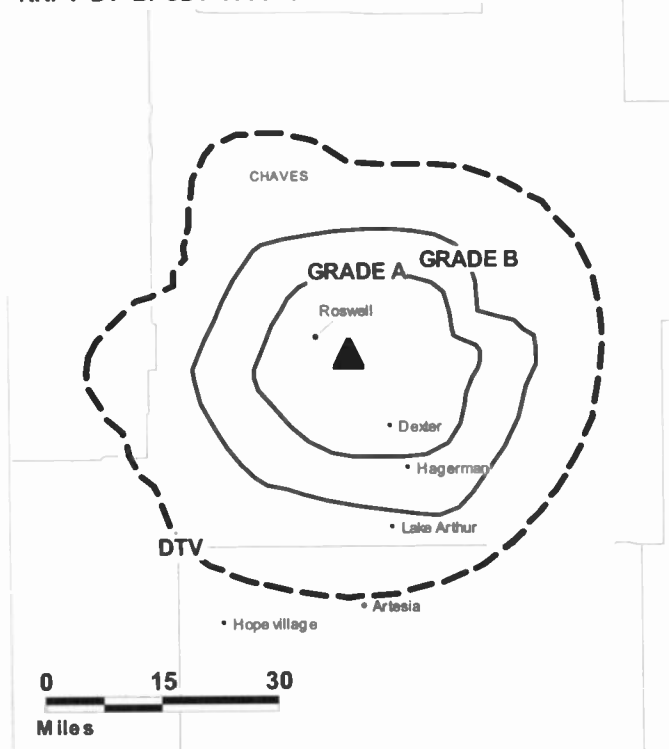
Albert O. Cooper, President & General Manager.

Amy Posey, Operations & Sales Manager.

Matt Montgomery, Chief Engineer.

Tommie Cooper, Program Director.

KRPV-DT BPCDT-19991018ABL GRANTED: 7/18/2001



© 2007 Warren Communications News

David Whitley, Traffic Manager.

City of License: Roswell. **Station OMA:** Albuquerque-Santa Fe, NM. **Rank:** 45.

Nielsen Data: Not available.

KRWB-TV

Ch. 21

Network Service: CW.

Licensee: ACME Television Licenses of New Mexico LLC, 2101 E. 4th St., Suite 202A, Santa Ana, CA 92705.

Mailing Address: 8341 Washington St. NE, Albuquerque, NM 87113.

Phone: 505-797-1919. **Fax:** 505-344-1145.

Technical Facilities: Channel No. 21 (512-518 MHz). Authorized power: 5000-kw max. visual. Antenna: 420-ft above av. terrain, 449-ft. above ground, 3901-ft. above sea level.

| | | | |
|-----------|------|-----|-----|
| Latitude | 33° | 06' | 01" |
| Longitude | 104° | 15' | 15" |

Transmitter: Six Mile Hill communications site.

Note: Latitude and longitude coordinates shown are based on the North American Datum of 1927 (NAD 27) as currently required by the Mass Media Bureau of the FCC.

Ownership: ACME Communications Inc. (Group Owner).

Began Operation: January 1, 2004. Sale to present owner by Aaron Barnes approved by FCC December 4, 2003.

Represented (legal): Dickstein Shapiro Morin & Oshinsky LLP.

Represented (engineering): EDX Wireless LLC.

Personnel:

John Greenwood, General Manager.

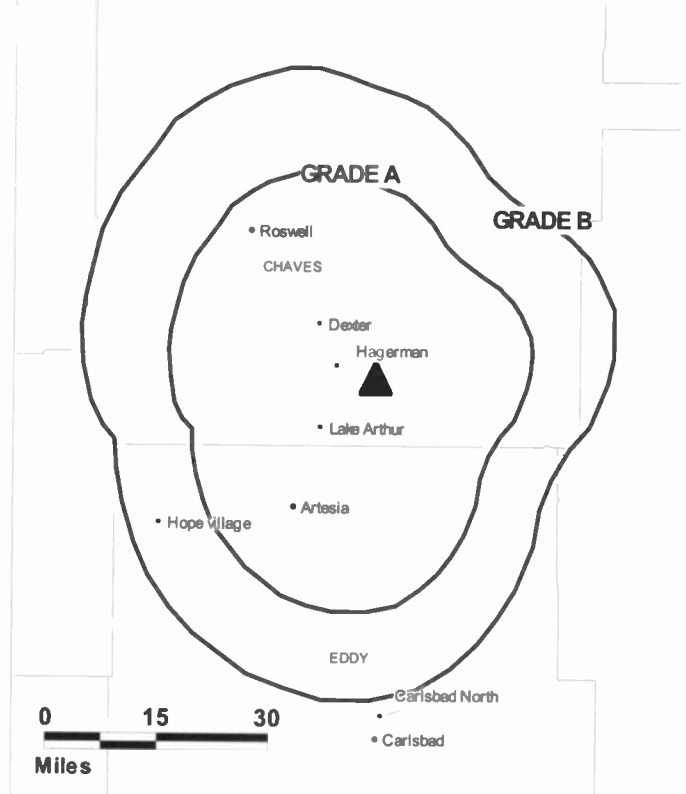
City of License: Roswell. **Station OMA:** Albuquerque-Santa Fe, NM. **Rank:** 45.



FULLY SEARCHABLE • CONTINUOUSLY UPDATED • DISCOUNT RATES FOR PRINT PURCHASERS

For more information call 800-771-9202 or visit www.warren-news.com

KRWB-TV BMPCT-20011029AAP GRANTED: 9/27/2002



© 2007 Warren Communications News

Circulation © 2006 Nielsen. Coverage based on Nielsen study.

| GrandTotal | Cable TV Households | Non-cable TV Households | Total TV Households |
|-----------------------------------|------------------------|----------------------------|------------------------|
| Estimated Station Totals * | 0 | 16,180 | 16,180 |
| Average Weekly Circulation (2006) | 0 | 1,792 | 1,792 |
| Average Daily Circulation (2006) | | | 312 |

| Station DMA Total | Cable TV Households | Non-cable TV Households | Total TV Households |
|-----------------------------------|------------------------|----------------------------|------------------------|
| Estimated Station Totals * | 0 | 16,180 | 16,180 |
| Average Weekly Circulation (2006) | 0 | 1,792 | 1,792 |
| Average Daily Circulation (2006) | | | 312 |

*Estimated station totals are sums of the Nielsen TV and Cable TV household estimates for each county in which the station registers viewing of more than 5% as per the Nielsen Survey Methods.

KASA-DT
Ch. 27

Network Service: FOX.

Licensee: KASA License Subsidiary LLC, 201 Monroe St., RSA Tower, 20th Floor, Montgomery, AL 36104.

Studio: 1377 University Blvd. NE, Albuquerque, NM 87102.

Mailing Address: 1377 University Blvd. NE, Albuquerque, NM 87102.

Phone: 505-246-2222. **Fax:** 505-766-7605.

E-mail: kasa@kasa.com

Web Site: http://www.kasa.com

Technical Facilities: Channel No. 27 (548-554 MHz). Authorized power: 255-kw max. visual. Antenna: 4193-ft above av. terrain, 180-ft. above ground, 10794-ft. above sea level.

| | | | |
|-----------|------|-----|------|
| Latitude | 35° | 12' | 50" |
| Longitude | 106° | 27' | 001" |

Transmitter: Sandia Crest, Bernalillo County.

Note: Latitude and longitude coordinates shown are based on the North American Datum of 1927 (NAD 27) as currently required by the Mass Media Bureau of the FCC.

Ownership: Raycom Media Inc. (Group Owner).

Began Operation: April 28, 2002.

Represented (sales): TeleRep Inc.

Represented (legal): Covington & Burling.

Personnel:

Erick B. Steffens, President & General Manager.

Mark Gardner, Operations Director.

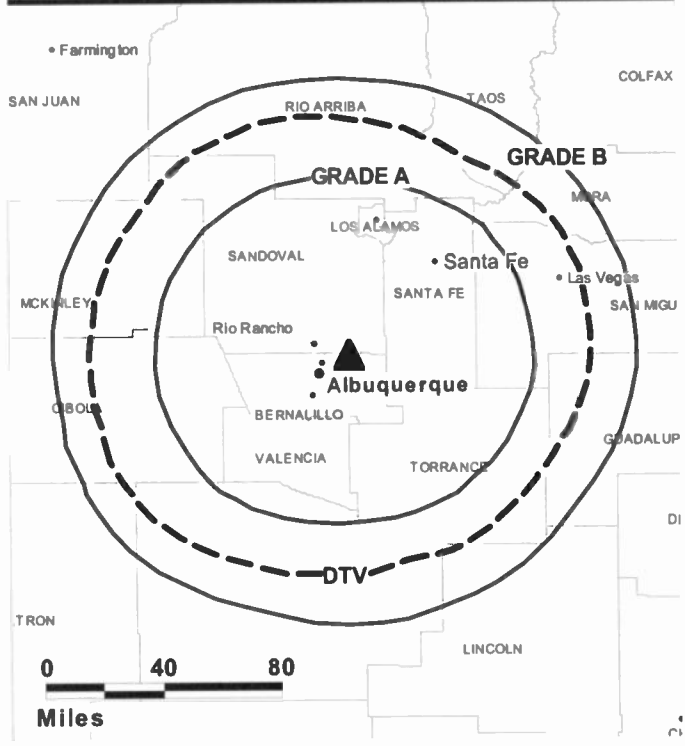
Kathy Iskow, National Sales Manager.

Jill Levin, Regional Sales Manager.

Oudley Bullock, Chief Engineer.

Marsha Pollaro, Program Director.

KASA-DT BMPCDT-20030318ABE GRANTED: 8/28/2001



© 2007 Warren Communications News

Brian Anderson, Promotions Director.

Judy Goguen, Research Director.

Shari Busse, Traffic Manager.

City of License: Santa Fe. **Station OMA:** Albuquerque-Santa Fe, NM. **Rank:** 45.

Nielsen Data: Not available.

KASA-TV

Ch. 2

Network Service: FOX.

Licensee: KASA License Subsidiary LLC, 201 Monroe St., RSA Tower, 20th Floor, Montgomery, AL 36104.

Studio: 1377 University Blvd. NE, Albuquerque, NM 87102.

Mailing Address: 1377 University Blvd. NE, Albuquerque, NM 87102.

Phone: 505-246-2222. **Fax:** 505-766-7705.

E-mail: kasa@kasa.com

Web Site: http://www.kasa.com

Technical Facilities: Channel No. 2 (54-60 MHz). Authorized power: 28.2-kw visual, 2.8-kw aural. Antenna: 4182-ft above av. terrain, 148-ft. above ground, 10768-ft. above sea level.

Latitude 35° 12' 55"
Longitude 106° 27' 02"

Transmitter: Sandia Crest, Bernalillo County.

Digital Facilities: Channel No. 27 (548-554 MHz). Power: 255-kw max. visual. Antenna: 4193-ft above av. terrain, 180-ft. above ground, 10794-ft. above sea level.

Latitude 35° 12' 50"
Longitude 106° 27' 001"

FCC Digital File Number: BPCDT-990222KF. Granted: August 28, 2001.

Note: Latitude and longitude coordinates shown are based on the North American Datum of 1927 (NAD 27) as currently required by the Mass Media Bureau of the FCC.

Multichannel TV Sound: Stereo and separate audio program.

Satellite Earth Stations: Transmitter Larcen; Vertex, 5-meter Ku-band; Simulsat, 5-meter Ku & C-band; Scientific-Atlanta, 5-meter C-band; Prodelin, 5-meter C-band; Wegener, Standard Components receivers.

Ownership: Raycom Media Inc. (Group Owner).

Began Operation: May 8, 1981. Sale to LIN of New Mexico LLC pends. Sale to present owner by Belo Corp. approved by FCC September 2, 1999 (Television Digest, Vol. 39:27, 45). Sale to Belo Corp. approved by FCC February 28, 1997 (Vol. 37:9). Sale to KGSW-TV Inc. (Providence Journal Broadcasting) by Coronado Communications Co. approved by FCC December 22, 1992. Began operation as KASA-TV, Ch. 2 on April 5, 1993. Suspended operation September 6, 1992 pending grant of assignment to KGSW-TV. Sale to Coronado Communications Co. approved by FCC March 7, 1988. Sale to Channel 2 Associates by New Mexico Media Co. approved by FCC February 29, 1984.

Represented (sales): TeleRep Inc.

Represented (legal):

Represented (engineering): Smith & Fisher.

Personnel:

Erick Steffens, President & General Manager.

Mark Gardner, Operations Director.

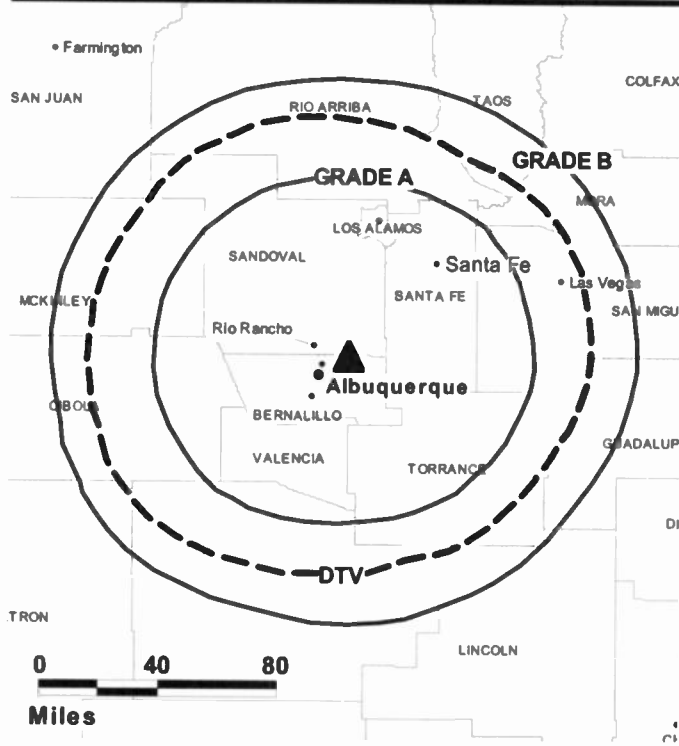
Jill Levin, Regional Sales Manager.

Kathy Iskow, National Sales Manager.

Oudley Bullock, Chief Engineer.

Marsha Pollaro, Program Director.

KASA-TV BPCT-19920723KG GRANTED: 12/22/1992



© 2007 Warren Communications News

Brian Anderson, Promotions Director.

Judy Goguen, Research Director.

Shari Busse, Traffic Manager.

Rates: On request.

City of License: Santa Fe. **Station DMA:** Albuquerque-Santa Fe, NM. **Rank:** 45.

Circulation © 2006 Nielsen. Coverage based on Nielsen study.

| GrandTotal | Cable TV Households | Non-cable TV Households | Total TV Households |
|-----------------------------------|---------------------|-------------------------|---------------------|
| Estimated Station Totals * | 300,700 | 326,720 | 627,420 |
| Average Weekly Circulation (2006) | 134,505 | 135,745 | 270,250 |
| Average Daily Circulation (2006) | | | 93,857 |
| Station DMA Total | Cable TV Households | Non-cable TV Households | Total TV Households |
| Estimated Station Totals * | 298,540 | 316,570 | 615,110 |
| Average Weekly Circulation (2006) | 133,753 | 133,826 | 267,579 |
| Average Daily Circulation (2006) | | | 92,878 |
| Other DMA Total | Cable TV Households | Non-cable TV Households | Total TV Households |
| Estimated Station Totals * | 2,160 | 10,150 | 12,310 |
| Average Weekly Circulation (2006) | 752 | 1,919 | 2,671 |
| Average Daily Circulation (2006) | | | 979 |

*Estimated station totals are sums of the Nielsen TV and Cable TV household estimates for each county in which the station registers viewing of more than 5% as per the Nielsen Survey Methods.

KCHF
Ch. 11

Network Service: IND.

Licensee: Son Broadcasting Inc., Box 4338, Albuquerque, NM 87196.

Studio: 27556 I-25 E. Frontage Rd., Santa Fe, NM 87508.

Mailing Address: 27556 I-25 E. Frontage Rd, Santa Fe, NM 87508.

Phone: 505-473-1111. **Fax:** 505-474-4998.

E-mail: kchf@kchf.com

Web Site: http://www.kchf.com

Technical Facilities: Channel No. 11 (198-204 MHz). Authorized power: 316-kw visual. Antenna: 1995-ft above av. terrain, 272-ft. above ground, 10118-ft. above sea level.

Latitude 35° 46' 49"
Longitude 106° 31' 34"

Transmitter: No Name Mountain Electronics Site, 9.3-mi. E of Jemez Springs.

Digital Facilities: Channel No. 10 (192-198 MHz). Power: 30-kw visual. Antenna: 1995-ft above av. terrain, 272-ft. above ground, 10116-ft. above sea level.

Latitude 35° 46' 49"
Longitude 106° 31' 34"

FCC Digital File Number: BPCDT-19991029ACR. Granted: November 06, 2000.

Note: Latitude and longitude coordinates shown are based on the North American Datum of 1927 (NAD 27) as currently required by the Mass Media Bureau of the FCC.

Satellite Earth Station: Paraclypse, 3-meter; GLR receivers.

Ownership: Son Broadcasting Inc. (Group Owner).

Began Operation: January 21, 1984.

Represented (engineering): RJ Communications.

Personnel:

Blackie Gonzalez, General Manager.

Annette M. Garcia, Promotion & Marketing Manager.

Leo Lesaco, National Sales Director.

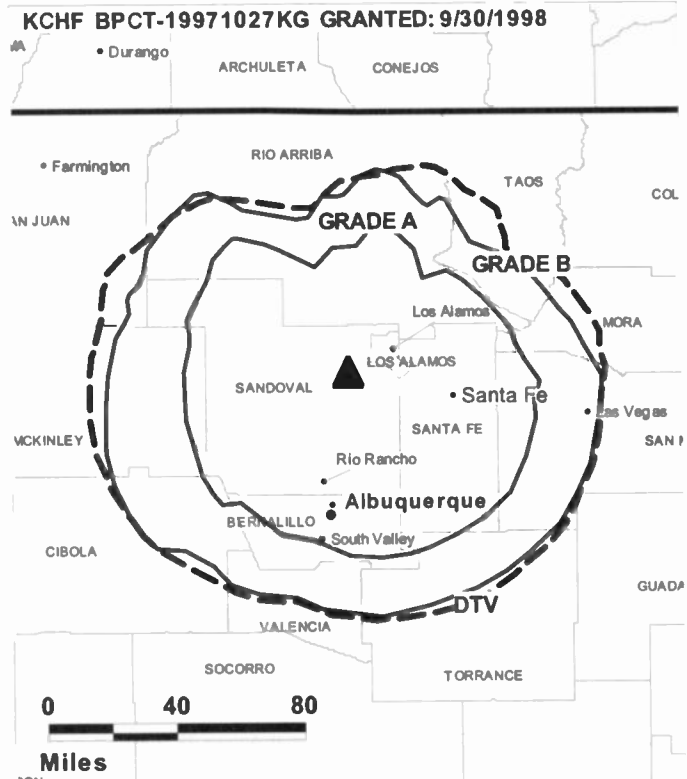
Rob Ramseyer, Chief Engineer.

Vickie A. Archiveque, Business Manager.

Mary Kay Gonzalez, Program & Production Director.

Michelle Garcia, Traffic Manager.

Highest 30 Sec. Rate: \$200.



© 2007 Warren Communications News

City of License: Santa Fe. **Station DMA:** Albuquerque-Santa Fe, NM. **Rank:** 45.

Circulation © 2006 Nielsen. Coverage based on Nielsen study.

| GrandTotal | Cable TV Households | Non-cable TV Households | Total TV Households |
|-----------------------------------|------------------------|----------------------------|------------------------|
| Estimated Station Totals * | 37,960 | 0 | 37,960 |
| Average Weekly Circulation (2006) | 2,012 | 0 | 2,012 |
| Average Daily Circulation (2006) | | | 416 |

| Station DMA Total | Cable TV Households | Non-cable TV Households | Total TV Households |
|-----------------------------------|------------------------|----------------------------|------------------------|
| Estimated Station Totals * | 37,960 | 0 | 37,960 |
| Average Weekly Circulation (2006) | 2,012 | 0 | 2,012 |
| Average Daily Circulation (2006) | | | 416 |

*Estimated station totals are sums of the Nielsen TV and Cable TV household estimates for each county in which the station registers viewing of more than 5% as per the Nielsen Survey Methods.

KCHF-DT
Ch. 10

Network Service: IND.

Licensee: Son Broadcasting Inc., Box 4338, Albuquerque, NM 87107.

Studio: 27556 I-25 E. Frontage Rd., Santa Fe, NM 87508.

Mailing Address: 27556 I-25 E. Frontage Rd., Santa Fe, NM 87508.

Phone: 505-473-1111. **Fax:** 505-474-4998.

E-mail: kchf@kchf.com

Web Site: http://www.kchf.com

Technical Facilities: Channel No. 10 (192-198 MHz). Authorized power: 30-kw visual.
Antenna: 1995-ft above av. terrain, 272-ft. above ground, 10116-ft. above sea level.

| | | | |
|-----------|------|-----|-----|
| Latitude | 35° | 46' | 49" |
| Longitude | 106° | 31' | 34" |

Note: Latitude and longitude coordinates shown are based on the North American Datum of 1927 (NAD 27) as currently required by the Mass Media Bureau of the FCC.

Ownership: Son Broadcasting Inc. (Group Owner).

Began Operation: Station operating; no on-air date

Represented (engineering): RJ Communications.

Personnel:

Blackie Gonzalez, General Manager.

Annette Garcia, Promotion & Marketing Manager.

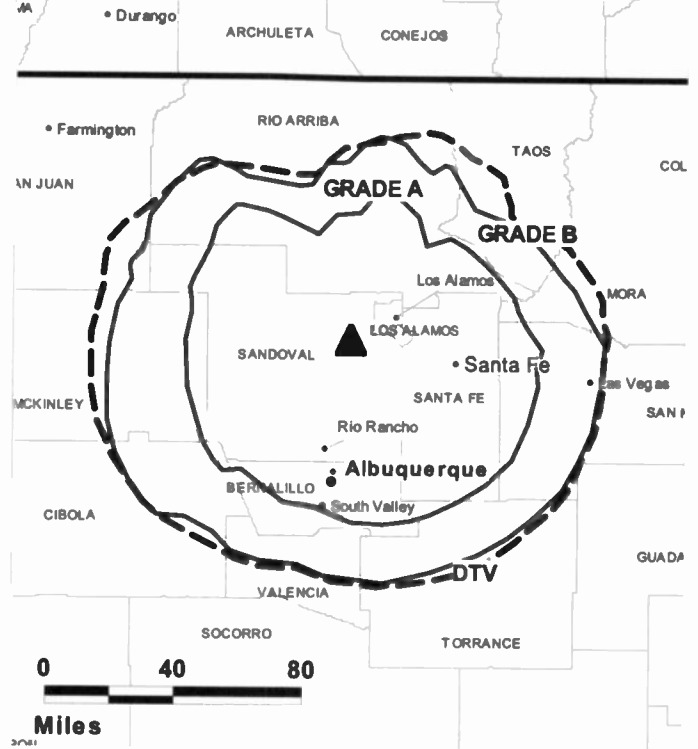
Leo Lesaco, National Sales Manager.

Rob Ramseyer, Chief Engineer.

Vickie Archiveque, Business Manager.

Mary Kay Gonzales, Program & Production Director.

KCHF-DT BPCDT-19991029ACR GRANTED: 11/6/2000



© 2007 Warren Communications News

Michelle Garcia, Traffic Manager.

City of License: Santa Fe. **Station DMA:** Albuquerque-Santa Fe, NM. **Rank:** 45.

Nielsen Data: Not available.

KWBQ
Ch. 19

Network Service: CW.

Licensee: ACME Television Licenses of New Mexico LLC, 4100 Hawkins NE, Santa Fe, NM 87109.

Studio: 8341 Washington St. NE, Albuquerque, NM 87113.

Mailing Address: 8341 Washington St. NE, Albuquerque, NM 87113.

Phone: 505-797-1919. **Fax:** 505-344-1145.

E-mail: mcoburne@kwbq.com

Web Site: http://www.wb19tv.com/

Technical Facilities: Channel No. 19 (500-506 MHz). Authorized power: 1422-kw max. visual. Antenna: 4183-ft above av. terrain, 180-ft. above ground, 10791-ft. above sea level.

Latitude 35° 12' 48"
Longitude 106° 27' 00"

Transmitter: Sandia Crest.

Digital Facilities: Channel No. 29 (560-566 MHz). Power: 245-kw visual. Antenna: 4183-ft above av. terrain, 180-ft. above ground.

Latitude 35° 12' 48"
Longitude 106° 27' 00"

Note: Latitude and longitude coordinates shown are based on the North American Datum of 1927 (NAD 27) as currently required by the Mass Media Bureau of the FCC.

Ownership: ACME Communications Inc. (Group Owner).

Began Operation: March 5, 1999. Sale to Ramar Communications II Ltd. approved by FCC June 18, 1999 but never consummated. ACME Communications Inc. went public September 30, 1999.

Represented (engineering): John F. X. Browne & Associates PC.

Personnel:

John Greenwood, General Manager.

Melissa Coburne, General & National Sales Manager.

Joe Houston, Local Sales Manager.

Dan Buchta, General Sales Manager.

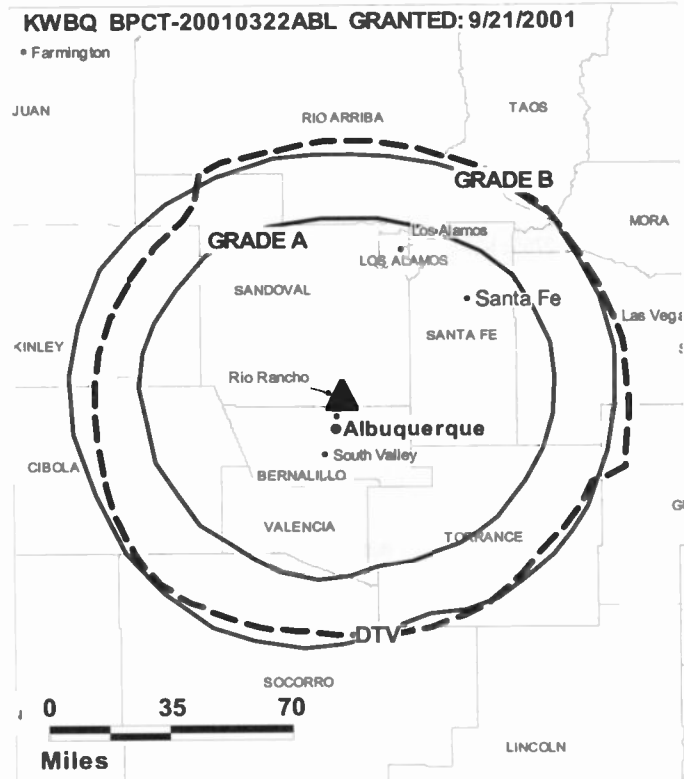
Anthony Liparoto, Chief Engineer.

Anthony Cordova, Business Manager.

Loretta Sanchez, Program Manager.

Jamie McDowell, Creative Services Director.

Steve Wroski, Traffic Manager.



© 2007 Warren Communications News

Rates: On request.

City of License: Santa Fe. **Station DMA:** Albuquerque-Santa Fe, NM. **Rank:** 45.

Circulation © 2006 Nielsen. Coverage based on Nielsen study.

| GrandTotal | Cable TV Households | Non-cable TV Households | Total TV Households |
|-----------------------------------|----------------------------|--------------------------------|----------------------------|
| Estimated Station Totals * | 264,980 | 304,630 | 569,610 |
| Average Weekly Circulation (2006) | 58,726 | 71,515 | 130,241 |
| Average Daily Circulation (2006) | | | 41,187 |

| Station DMA Total | Cable TV Households | Non-cable TV Households | Total TV Households |
|-----------------------------------|----------------------------|--------------------------------|----------------------------|
| Estimated Station Totals * | 264,980 | 304,630 | 569,610 |
| Average Weekly Circulation (2006) | 58,726 | 71,515 | 130,241 |
| Average Daily Circulation (2006) | | | 41,187 |

*Estimated station totals are sums of the Nielsen TV and Cable TV household estimates for each county in which the station registers viewing of more than 5% as per the Nielsen Survey Methods.

KWBQ-DT

Ch. 29

Network Service: CW.

Licensee: ACME Television Licenses of New Mexico LLC, 4100 Hawkins NE, Santa Fe, NM 87109.

Studio: 8341 Washington St. NE, Albuquerque, NM 87113.

Mailing Address: 8341 Washington St. NE, Albuquerque, NM 87113.

Phone: 505-797-1919. **Fax:** 505-344-1145.

E-mail: mcoburne@kwbq.com

Web Site: <http://www.wb19tv.com>

Technical Facilities: Channel No. 29 (560-566 MHz). Authorized power: 245-kw visual. Antenna: 4183-ft above av. terrain, 180-ft. above ground.

| | | | |
|-----------|------|-----|-----|
| Latitude | 35° | 12' | 48" |
| Longitude | 106° | 27' | 00" |

Note: Latitude and longitude coordinates shown are based on the North American Datum of 1927 (NAD 27) as currently required by the Mass Media Bureau of the FCC.

Ownership: ACME Communications Inc. (Group Owner).

Began Operation: Station operating; no on-air date.

Personnel:

John Greenwood, General Manager.

Melissa Coburne, General & National Sales Manager.

Dan Buchta, General Sales Manager.

Joe Houston, Local Sales Manager.

Tony Liparoto, Chief Engineer.

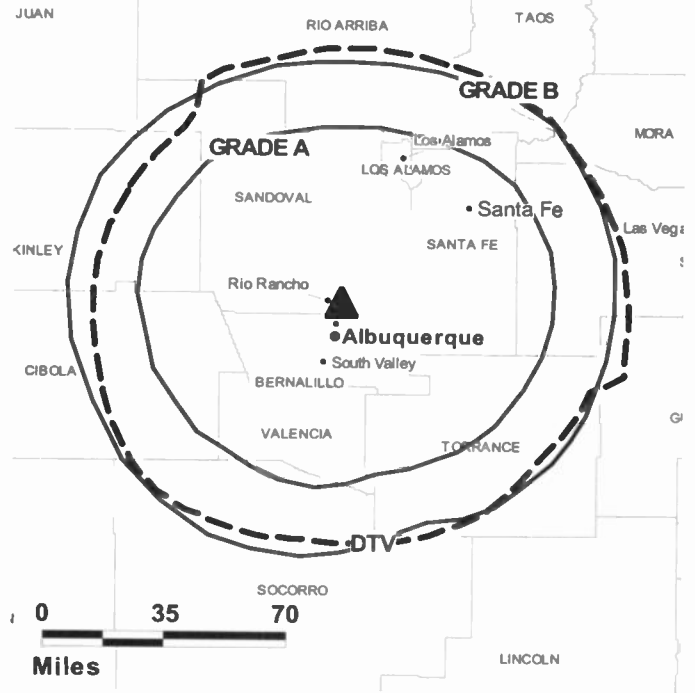
Anthony Cordova, Business Manager.

Loretta Sanchez, Program Director.

Jamie McDowell, Creative Services Director.

KWBQ-DT B MPCDT-20010323AAU GRANTED: 2/27/2002

• Farmington



© 2007 Warren Communications News

Steve Wroski, Traffic Manager.

City of License: Santa Fe. **Station DMA:** Albuquerque-Santa Fe, NM. **Rank:** 45.

Nielsen Data: Not available.

KOBG-TV
Ch. 6
(Satellite of KOB-TV, Albuquerque)

Network Service: NBC.

Licensee: KOB-TV LLC, 3415 University Ave. W, St. Paul, MN 55114-2099.

Studio: 4 Broadcast Plaza SW, Albuquerque, NM 87104.

Mailing Address: Box 1351, Albuquerque, NM 87103.

Phone: 505-243-4411. **Fax:** 505-764-2522.

E-mail: sraybon@kobtv.com

Web Site: http://www.kobtv.com

Technical Facilities: Channel No. 6 (82-88 MHz). Authorized power: 6-kw visual.
 Antenna: 1647-ft above av. terrain, 190-ft. above ground, 8291-ft. above sea level.

Latitude 32° 51' 49"
 Longitude 108° 14' 27"

Transmitter: Pinos Altos Mountain.

Note: Latitude and longitude coordinates shown are based on the North American Datum of 1927 (NAD 27) as currently required by the Mass Media Bureau of the FCC.

Ownership: Hubbard Broadcasting Inc. (Group Owner).

Represented (sales): Pety Television Inc.

Represented (legal): Holland & Knight LLP.

Represented (engineering): duTreil, Lundin & Rackley Inc.

Personnel:

Jerry Danziger, Vice Chairman.

Mike Burgess, Vice President & General Manager.

Susan Connor, Station Manager.

Barbara Wagener, General Sales Manager.

Sue Raybon, Local Sales Manager.

Sean Anker, Chief Engineer & Production Manager.

Dru Felt, Business Manager.

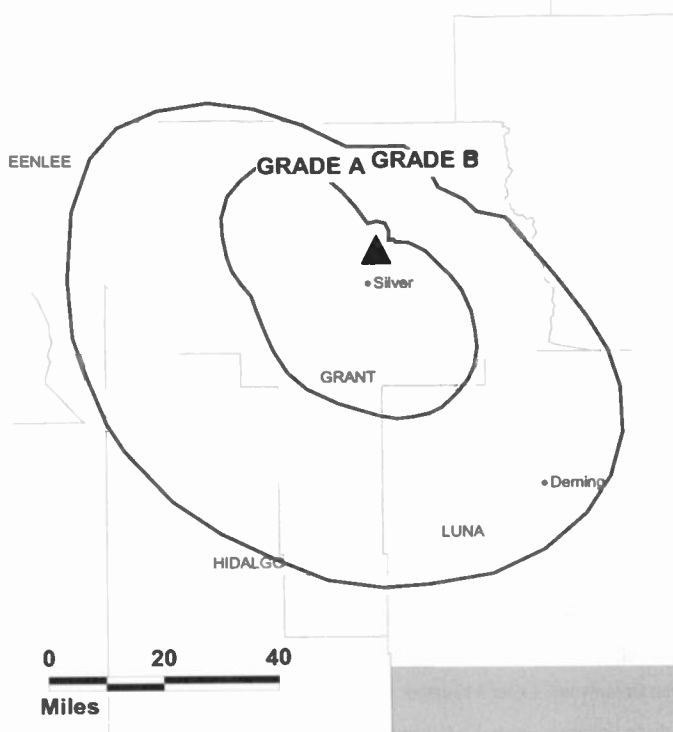
Juanita Garay, Program Coordinator.

Girard Demarest, Promotion Manager.

Bernadette Himeur, Traffic Manager.

Rates: Dn request.

KOBG-TV BMPCT-20000908ABV GRANTED: 4/4/01



© 2007 Warren Communications News

City of License: Silver City. **Station DMA:** Albuquerque-Santa Fe, NM. **Rank:** 45.

Circulation © 2006 Nielsen. Coverage based on Nielsen study.

| GrandTotal | Cable TV Households | Non-cable TV Households | Total TV Households |
|-----------------------------------|--------------------------------|------------------------------------|--------------------------------|
| Estimated Station Totals * | 4,270 | 7,020 | 11,290 |
| Average Weekly Circulation (2006) | 2,246 | 1,053 | 3,299 |
| Average Daily Circulation (2006) | | | 1,513 |
| Station DMA Total | Cable TV Households | Non-cable TV Households | Total TV Households |
| Estimated Station Totals * | 4,270 | 7,020 | 11,290 |
| Average Weekly Circulation (2006) | 2,246 | 1,053 | 3,299 |
| Average Daily Circulation (2006) | | | 1,513 |

*Estimated station totals are sums of the Nielsen TV and Cable TV household estimates for each county in which the station registers viewing of more than 5% as per the Nielsen Survey Methods.

New Mexico — Silver City

KOVT Ch. 10 (Satellite of KOAT-TV, Albuquerque)

Network Service: ABC.

Licensee: KOAT Hearst-Argyle Television Inc., c/o Brooks, Pierce, et al., PO Box 1800, Raleigh, NC 27602.

Studio: 3801 Carlisle Blvd. NE, Albuquerque, NM 87107.

Mailing Address: Box 25982, Albuquerque, NM 87125.

Phone: 505-884-7777. **Fax:** 505-884-6282.

E-mail: drbrown@hearst.com

Web Site: <http://www.thenewmexicochannel.com>

Technical Facilities: Channel No. 10 (192-198 MHz). Authorized power: 8.71-kw visual, 0.87-kw aural. Antenna: 1590-ft above av. terrain, 111-ft. above ground, 8226-ft. above sea level.

Latitude 32° 51' 46"
Longitude 108° 14' 28"

Transmitter: Pinos Altos Mountain, 1.2-mi. W of Pinos Altos.

Digital Facilities: Channel No. 12 (204-210 MHz). Power: 62-kw visual. Antenna: 1591-ft above av. terrain, 112-ft. above ground, 8225-ft. above sea level.

Latitude 32° 51' 46"
Longitude 108° 14' 28"

FCC Digital File Number: BPCDT-19991101AEO. Granted: September 28, 2001.

Note: Latitude and longitude coordinates shown are based on the North American Datum of 1927 (NAD 27) as currently required by the Mass Media Bureau of the FCC.

Multichannel TV Sound: Stereo only.

News Services: UPI, CNN Newsource, AP, ABC NewsOne.

Ownership: Hearst-Argyle Television Inc. (Group Owner).

Began Operation: September 10, 1987.

Represented (sales): Eagle Television Sales.

Represented (legal): Brooks, Pierce, McLendon, Humphrey & Leonard LLP.

Represented (engineering): Denny & Associates PC.

Personnel:

Mary Lynn Roper, President & General Manager.

Laura Hargis, General Sales Manager.

Frank Montoya, Local Sales Manager.

Melissa Coburn, National Sales Manager.

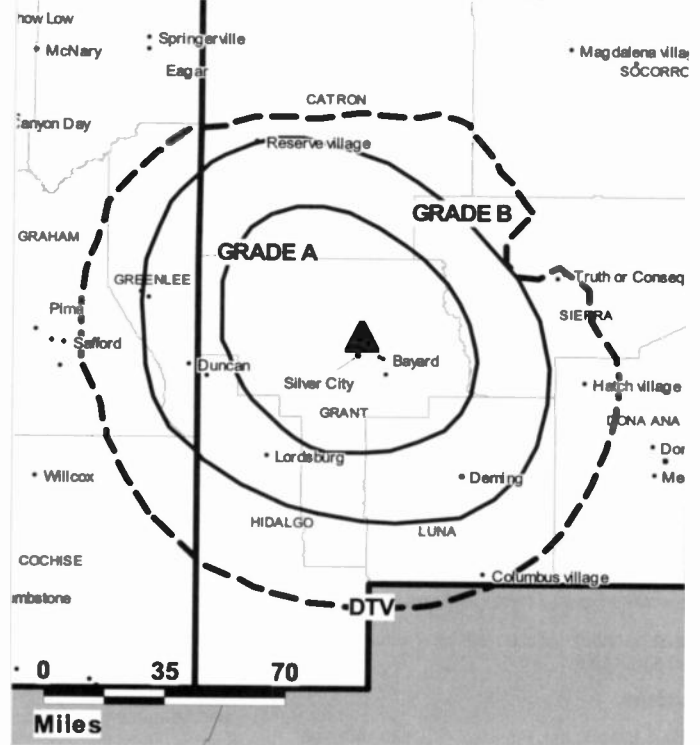
Sue Stephens, News Director.

Andrew Vrees, Assistant News Director.

Dan Brown, Chief Engineer.

John Sylvester, Business Manager.

KOVT BPCT-19850607KT GRANTED: 6/7/1985



© 2007 Warren Communications News

John Trambly, Program Director.

Brian Bouloy, Production Manager.

Jennifer Krisco, Creative Services Director.

Debbie Apodaca, Traffic Manager.

Rates: On request.

City of License: Silver City. **Station OMA:** Albuquerque-Santa Fe, NM. Rank: 45.

Circulation © 2006 Nielsen. Coverage based on Nielsen study.

| GrandTotal | Cable TV Households | Non-cable TV Households | Total TV Households |
|-----------------------------------|------------------------|----------------------------|------------------------|
| Estimated Station Totals * | 4,270 | 7,020 | 11,290 |
| Average Weekly Circulation (2006) | 2,933 | 899 | 3,832 |
| Average Daily Circulation (2006) | | | 2,687 |
| Station OMA Total | Cable TV Households | Non-cable TV Households | Total TV Households |
| Estimated Station Totals * | 4,270 | 7,020 | 11,290 |
| Average Weekly Circulation (2006) | 2,933 | 899 | 3,832 |
| Average Daily Circulation (2006) | | | 2,687 |

*Estimated station totals are sums of the Nielsen TV and Cable TV household estimates for each county in which the station registers viewing of more than 5% as per the Nielsen Survey Methods.

KOVT-DT
Ch. 12

Network Service: ABC.

Grantee: KOAT Hearst-Argyle Television Inc., c/o Brooks, Pierce, et al., Box 1800, Raleigh, NC 27602.

Studio: 3801 Carlisle NE, Albuquerque, NM 87107.

Mailing Address: Box 25982, Albuquerque, NM 87125.

Phone: 505-884-7777. **Fax:** 505-884-6282.

E-mail: drbrown@hearst.com

Web Site: <http://www.thenewmexicochannel.com>

Technical Facilities: Channel No. 12 (204-210 MHz). Authorized power: 62-kw visual.
Antenna: 1591-ft above av. terrain, 112-ft. above ground, 8225-ft. above sea level.

| | | | |
|-----------|------|-----|-----|
| Latitude | 32° | 51' | 46" |
| Longitude | 108° | 14' | 28" |

Note: Latitude and longitude coordinates shown are based on the North American Datum of 1927 (NAD 27) as currently required by the Mass Media Bureau of the FCC.

Ownership: Hearst-Argyle Television Inc. (Group Owner).

Began Operation: Station operating under Special Temporary Authority at 1-kw visual; no on-air date

Personnel:

Mary Lynn Roper, President & General Manager.

Laura Hargia, General Sales Manager.

Frank Montoya, Local Sales Manager.

Melissa Coburn, National Sales Manager.

Sue Stephens, News Director.

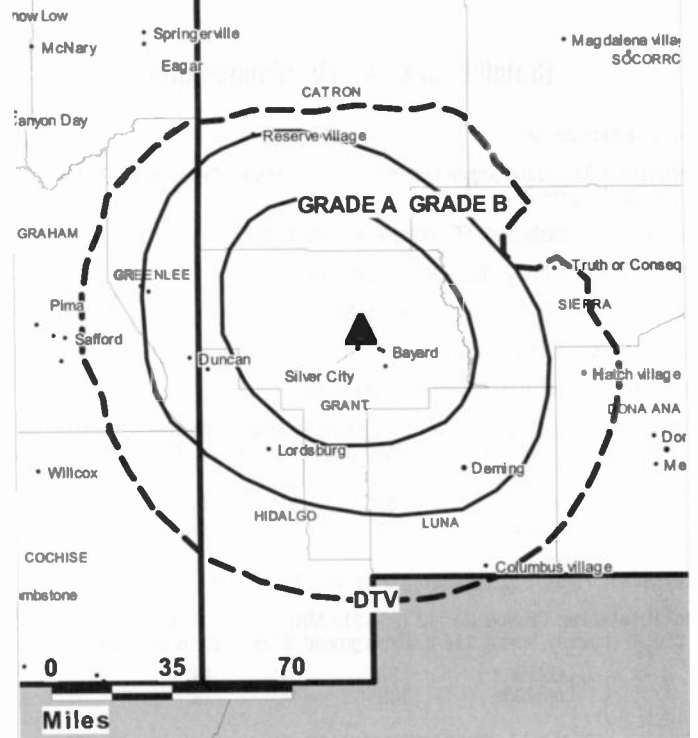
Andrew Vrees, Assistant News Director.

Dan Brown, Chief Engineer.

John Sylvester, Business Manager.

John Trambley, Program Director.

KOVT-DT BPCDT-19991101AEO GRANTED: 9/28/2001



© 2007 Warren Communications News

Brian Bouloy, Production Manager.

Jennifer Krisco, Creative Services Director.

Debbie Apodaca, Traffic Manager.

City of License: Silver City. **Station OMA:** Albuquerque-Santa Fe, NM. **Rank:** 45.

Nielsen Data: Not available.

Nielsen TV Household Estimates Ranked by DMA

(Data as of September 2006)

| DESIGNATED MARKET AREA | RANK | TV Households (Jan. 2007) | DESIGNATED MARKET AREA | RANK | TV Households (Jan. 2007) |
|---|------|---------------------------|--|------|---------------------------|
| New York, NY | 1 | 7,366,950 | Wichita-Hutchinson, KS | 67 | 445,860 |
| Los Angeles, CA | 2 | 5,611,110 | Roanoke-Lynchburg, VA | 68 | 445,840 |
| Chicago, IL | 3 | 3,455,020 | Green Bay-Appleton, WI | 69 | 434,760 |
| Philadelphia, PA | 4 | 2,941,450 | Tucson (Sierra Vista), AZ | 70 | 433,310 |
| San Francisco-Oakland-San Jose, CA | 5 | 2,383,570 | Toledo, OH | 71 | 425,820 |
| Dallas-Fort Worth, TX | 6 | 2,378,660 | Honolulu, HI | 72 | 419,160 |
| Boston, MA-Manchester, NH | 7 | 2,372,030 | Des Moines-Ames, IA | 73 | 417,900 |
| Washington, DC (Hagerstown, MD) | 8 | 2,272,120 | Portland-Auburn, ME | 74 | 409,180 |
| Atlanta, GA | 9 | 2,205,510 | Omaha, NE | 75 | 403,560 |
| Houston, TX | 10 | 1,982,120 | Springfield, MO | 76 | 402,310 |
| Detroit, MI | 11 | 1,938,320 | Spokane, WA | 77 | 395,490 |
| Tampa-St. Petersburg (Sarasota), FL | 12 | 1,755,750 | Rochester, NY | 78 | 39,630 |
| Phoenix (Prescott), AZ | 13 | 1,725,000 | Syracuse, NY | 79 | 386,940 |
| Seattle-Tacoma, WA | 14 | 1,724,450 | Paducah, KY-Cape Girardeau-Harrisburg, MO-Mount Vernon, IL | 80 | 384,510 |
| Minneapolis-St. Paul, MN | 15 | 1,678,430 | Shreveport, LA | 81 | 381,200 |
| Miami-Fort Lauderdale, FL | 16 | 1,538,620 | Champaign & Springfield-Decatur, IL | 82 | 378,150 |
| Cleveland-Akron (Canton), OH | 17 | 1,537,500 | Columbia, SC | 83 | 377,940 |
| Denver, CO | 18 | 1,431,910 | Huntsville-Decatur (Florence), AL | 84 | 375,270 |
| Oriando-Daytona Beach-Melbourne, FL | 19 | 1,395,830 | Madison, WI | 85 | 369,220 |
| Sacramento-Stockton-Modesto, CA | 20 | 1,368,680 | Chattanooga, TN | 86 | 347,380 |
| St. Louis, MO | 21 | 1,228,980 | Jackson, MS | 87 | 343,550 |
| Pittsburgh, PA | 22 | 1,163,150 | South Bend-Elkhart, IN | 88 | 334,370 |
| Portland, OR | 23 | 1,117,990 | Cedar Rapids-Waterloo-Iowa City-Dubuque, IA | 89 | 333,270 |
| Baltimore, MD | 24 | 1,097,290 | Burlington, VT-Plattsburgh, NY | 90 | 327,480 |
| Indianapolis, IN | 25 | 1,060,550 | Harlingen-Weslaco-Brownsville-McAllen, TX | 91 | 327,070 |
| Charlotte, NC | 26 | 1,045,240 | Tri-Cities (Bristol, VA-Kingsport-Johnson City, TN) | 92 | 326,560 |
| San Diego, CA | 27 | 1,030,020 | Baton Rouge, LA | 93 | 322,540 |
| Hartford & New Haven, CT | 28 | 1,014,630 | Colorado Springs-Pueblo, CO | 94 | 316,630 |
| Raleigh-Durham (Fayetteville), NC | 29 | 1,006,330 | Waco-Temple-Bryan, TX | 95 | 311,690 |
| Nashville, TN | 30 | 944,100 | Davenport, IA-Rock Island-Moline, IL | 96 | 308,360 |
| Kansas City, MO | 31 | 913,280 | Savannah, GA | 97 | 298,130 |
| Columbus, OH | 32 | 898,030 | Johnstown-Altoona, PA | 98 | 294,160 |
| Cincinnati, OH | 33 | 886,910 | El Paso, TX-Las Cruces, NM | 99 | 293,700 |
| Milwaukee, WI | 34 | 882,990 | Charleston, SC | 100 | 290,110 |
| Salt Lake City, UT | 35 | 839,170 | Evansville, IN | 101 | 289,730 |
| Greenville-Spartanburg-Anderson, SC-Asheville, NC | 36 | 826,290 | Fort Smith-Fayetteville-Springdale-Rogers, AR | 102 | 280,510 |
| San Antonio, TX | 37 | 774,470 | Youngstown, OH | 103 | 276,550 |
| West Palm Beach-Fort Pierce, FL | 38 | 772,140 | Lincoln & Hastings-Kearney, NE | 104 | 275,970 |
| Grand Rapids-Kalamazoo-Battle Creek, MI | 39 | 734,670 | Myrtle Beach-Florence, SC | 105 | 272,340 |
| Birmingham (Anniston & Tuscaloosa), AL | 40 | 723,210 | Fort Wayne, IN | 106 | 271,550 |
| Harrisburg-Lancaster-Lebanon-York, PA | 41 | 713,960 | Greenville-New Bern-Washington, NC | 107 | 270,420 |
| Norfolk-Portsmouth-Newport News, VA | 42 | 712,790 | Tallahassee, FL-Thomasville, GA | 108 | 266,210 |
| Las Vegas, NV | 43 | 671,630 | Springfield-Holyoke, MA | 109 | 264,480 |
| Memphis, TN | 44 | 664,290 | Reno, NV | 110 | 261,250 |
| Albuquerque-Santa Fe, NM | 45 | 662,380 | Tyler-Longview (Lufkin & Nacogdoches), TX | 111 | 258,860 |
| Oklahoma City, OK | 45 | 662,380 | Lansing, MI | 112 | 256,190 |
| Greensboro-High Point-Winston Salem, NC | 47 | 660,570 | Traverse City-Cadillac, MI | 113 | 248,680 |
| Louisville, KY | 48 | 648,190 | Augusta, GA | 114 | 247,450 |
| Buffalo, NY | 49 | 639,990 | Sioux Falls (Mitchell), SD | 115 | 247,000 |
| Jacksonville, FL | 50 | 639,110 | Peoria-Bloomington, IL | 116 | 243,280 |
| Providence, RI-New Bedford, MA | 51 | 633,950 | Montgomery-Selma, AL | 117 | 241,130 |
| Austin, TX | 52 | 602,340 | Boise, ID | 118 | 238,990 |
| Wilkes Barre-Scranton, PA | 53 | 590,170 | Fargo-Valley City, ND | 119 | 235,320 |
| New Orleans, LA | 54 | 566,960 | Eugene, OR | 120 | 231,710 |
| Fresno-Visalia, CA | 55 | 557,380 | Macon, GA | 121 | 230,180 |
| Albany-Schenectady-Troy, NY | 56 | 554,970 | Santa Barbara-Santa Maria-San Luis Obispo, CA | 122 | 227,700 |
| Little Rock-Pine Bluff, AR | 57 | 539,900 | Lafayette, LA | 123 | 225,650 |
| Dayton, OH | 58 | 531,120 | Monterey-Salinas, CA | 124 | 218,390 |
| Mobile, AL-Pensacola (Fort Walton Beach), FL | 59 | 524,200 | Yakima-Pasco-Richland-Kennewick, WA | 125 | 213,780 |
| Knoxville, TN | 60 | 523,010 | Bakersfield, CA | 126 | 210,960 |
| Richmond-Petersburg, VA | 61 | 517,800 | La Crosse-Eau Claire, WI | 127 | 209,870 |
| Tulsa, OK | 62 | 513,090 | Columbus, GA | 128 | 207,180 |
| Lexington, KY | 63 | 483,520 | Corpus Christi, TX | 129 | 194,160 |
| Fort Myers-Naples, FL | 64 | 479,130 | Chico-Redding, CA | 130 | 193,590 |
| Charleston-Huntington, WV | 65 | 477,040 | Amarillo, TX | 131 | 190,590 |
| Flint-Saginaw-Bay City, MI | 66 | 474,430 | Columbus-Tupelo-West Point, MS | 132 | 187,150 |

Nielsen TV Household Estimates Ranked by DMA

| DESIGNATED MARKET AREA | RANK | TV Households (Jan. 2007) | DESIGNATED MARKET AREA | RANK | TV Households (Jan. 2007) |
|---|------|---------------------------|------------------------------|------|---------------------------|
| Rockford, IL | 133 | 184,560 | Elmira (Corning), NY | 173 | 96,690 |
| Wausau-Rhineland, WI | 134 | 180,640 | Jackson, TN | 174 | 95,070 |
| Monroe, LA-El Dorado, AR | 135 | 178,200 | Lake Charles, LA | 175 | 94,840 |
| Wilmington, NC | 136 | 174,170 | Watertown, NY | 176 | 94,050 |
| Duluth, MN-Superior, WI | 137 | 171,780 | Rapid City, SD | 177 | 93,870 |
| Topeka, KS | 138 | 171,310 | Marquette, MI | 178 | 89,670 |
| Columbia-Jefferson City, MO | 139 | 170,260 | Alexandria, LA | 179 | 89,600 |
| Beaumont-Port Arthur, TX | 140 | 167,090 | Jonesboro, AR | 180 | 89,500 |
| Medford-Klamath Falls, OR | 141 | 164,780 | Harrisonburg, VA | 181 | 87,630 |
| Erie, PA | 142 | 157,860 | Charlottesville, VA | 182 | 83,850 |
| Sioux City, IA | 143 | 156,480 | Bowling Green, KY | 183 | 76,910 |
| Joplin, MO-Pittsburg, KS | 144 | 154,640 | Greenwood-Greenville, MS | 184 | 76,830 |
| Albany, GA | 145 | 153,190 | Meridian, MS | 185 | 74,440 |
| Wichita Falls, TX & Lawton, OK | 146 | 152,380 | Grand Junction-Montrose, CO | 186 | 69,560 |
| Lubbock, TX | 147 | 151,610 | Laredo, TX | 187 | 65,790 |
| Salisbury, MD | 148 | 150,790 | Lafayette, IN | 188 | 64,680 |
| Palm Springs, CA | 149 | 149,880 | Parkersburg, WV | 189 | 63,850 |
| Bluefield-Beckley-Oak Hill, WV | 150 | 145,550 | Great Falls, MT | 190 | 63,510 |
| Terre Haute, IN | 151 | 144,880 | Twin Falls, ID | 191 | 61,160 |
| Bangor, ME | 152 | 143,170 | Butte-Bozeman, MT | 192 | 60,560 |
| Rochester, MN-Mason City, IA-Austin, MN | 153 | 143,090 | Eureka, CA | 193 | 59,360 |
| Anchorage, AK | 154 | 142,230 | Bend, OR | 194 | 57,790 |
| Wheeling, WV-Steubenville, OH | 155 | 140,950 | Cheyenne, WY-Scottsbluff, NE | 195 | 54,030 |
| Panama City, FL | 156 | 140,790 | Lima, OH | 196 | 53,180 |
| Binghamton, NY | 157 | 138,220 | San Angelo, TX | 197 | 52,930 |
| Minot-Bismarck-Dickinson, ND | 158 | 135,550 | Casper-Riverton, WY | 198 | 52,400 |
| Odessa-Midland, TX | 159 | 135,270 | Ottumwa, IA-Kirksville, MO | 199 | 51,470 |
| Biloxi-Gulfport, MS | 160 | 134,320 | Mankato, MN | 200 | 51,090 |
| Sherman, TX-Ada, OK | 161 | 124,330 | St. Joseph, MO | 201 | 45,840 |
| Gainesville, FL | 162 | 119,590 | Fairbanks, AK | 202 | 33,240 |
| Idaho Falls-Pocatello, ID | 163 | 116,560 | Zanesville, OH | 203 | 33,090 |
| Abilene-Sweetwater, TX | 164 | 114,210 | Presque Isle, ME | 204 | 31,170 |
| Hattiesburg-Laurel, MS | 165 | 111,580 | Victoria, TX | 205 | 30,450 |
| Clarksburg-Weston, WV | 166 | 109,020 | Helena, MT | 206 | 25,970 |
| Yuma, AZ-El Centro, CA | 167 | 107,360 | Juneau, AK | 207 | 23,910 |
| Missoula, MT | 168 | 106,250 | Alpena, MI | 208 | 17,600 |
| Utica, NY | 169 | 106,080 | North Platte, NE | 209 | 15,480 |
| Billings, MT | 170 | 103,710 | Glendive, MT | 210 | 3,980 |
| Quincy, IL-Hannibal, MO-Keokuk, IA | 171 | 103,690 | | | |
| Dothan, AL | 172 | 99,410 | | | |

Alphabetical Listing of TV Markets—2006

Nielsen DMA TV Households Ranking

| | | | | | | | |
|---|-----|---|-----|--|-----|---|-----|
| Abilene-Sweetwater, TX | 164 | Duluth, MN-Superior, WI | 137 | Lima, OH | 196 | Sacramento-Stockton-Modesto, CA | 20 |
| Albany, GA | 145 | El Paso, TX-Las Cruces, NM | 99 | Lincoln & Hastings-Kearney, NE | 104 | Salisbury, MD | 148 |
| Albany-Schenectady-Troy, NY | 56 | Elmira (Corning), NY | 173 | Little Rock-Pine Bluff, AR | 57 | Salt Lake City, UT | 35 |
| Albuquerque-Santa Fe, NM | 45 | Erie, PA | 142 | Los Angeles, CA | 2 | San Angelo, TX | 197 |
| Alexandria, LA | 179 | Eugene, OR | 120 | Louisville, KY | 48 | San Antonio, TX | 37 |
| Alpena, MI | 208 | Eureka, CA | 193 | Lubbock, TX | 147 | San Diego, CA | 27 |
| Amarillo, TX | 131 | Evansville, IN | 101 | Macon, GA | 121 | San Francisco-Oakland-San Jose, CA | 5 |
| Anchorage, AK | 154 | Fairbanks, AK | 202 | Madison, WI | 85 | Santa Barbara-Santa Maria-San Luis Obispo, CA | 122 |
| Atlanta, GA | 9 | Fargo-Valley City, ND | 119 | Mankato, MN | 200 | Savannah, GA | 97 |
| Augusta, GA | 114 | Flint-Saginaw-Bay City, MI | 66 | Marquette, MI | 178 | Seattle-Tacoma, WA | 14 |
| Austin, TX | 52 | Fort Myers-Naples, FL | 64 | Medford-Klamath Falls, OR | 141 | Sherman, TX-Ada, OK | 161 |
| Bakersfield, CA | 126 | Fort Smith-Fayetteville-Springdale-Rogers, AR | 102 | Memphis, TN | 44 | Shreveport, LA | 81 |
| Baltimore, MD | 24 | Fort Wayne, IN | 106 | Meridian, MS | 185 | Sioux City, IA | 143 |
| Bangor, ME | 152 | Fresno-Visalia, CA | 55 | Miami-Fort Lauderdale, FL | 16 | Sioux Falls (Mitchell), SD | 115 |
| Baton Rouge, LA | 93 | Gainesville, FL | 162 | Milwaukee, WI | 34 | South Bend-Elkhart, IN | 88 |
| Beaumont-Port Arthur, TX | 140 | Glendive, MT | 210 | Minneapolis-St. Paul, MN | 15 | Spokane, WA | 77 |
| Bend, OR | 194 | Grand Junction-Montrose, CO | 186 | Minot-Bismarck-Dickinson, ND | 158 | Springfield, MO | 76 |
| Billings, MT | 170 | Grand Rapids-Kalamazoo-Battle Creek, MI | 39 | Missoula, MT | 168 | Springfield-Holyoke, MA | 109 |
| Blind-Gulfport, MS | 160 | Great Falls, MT | 190 | Mobile, AL-Pensacola (Fort Walton Beach), FL | 59 | St. Joseph, MO | 201 |
| Binghamton, NY | 157 | Green Bay-Appleton, WI | 69 | Monroe, LA-El Dorado, AR | 135 | St. Louis, MO | 21 |
| Birmingham (Anniston & Tuscaloosa), AL | 40 | Greensboro-High Point-Winston Salem, NC | 47 | Monterey-Salinas, CA | 124 | Syracuse, NY | 79 |
| Bluefield-Beckley-Oak Hill, WV | 150 | Greenville-New Bern-Washington, NC | 107 | Montgomery-Selma, AL | 117 | Tallahassee, FL-Thomasville, GA | 108 |
| Boise, ID | 118 | Greenville-Spartanburg-Anderson, SC-Asheville, NC | 36 | Myrtle Beach-Florence, SC | 105 | Tampa-St. Petersburg (Sarasota), FL | 12 |
| Boston, MA-Manchester, NH | 7 | Greenwood-Greenville, MS | 184 | Nashville, TN | 30 | Terre Haute, IN | 151 |
| Bowling Green, KY | 183 | Harlingen-Weslaco-Brownsville-McAllen, TX | 91 | New Orleans, LA | 54 | Toledo, OH | 71 |
| Buffalo, NY | 49 | Harrisburg-Lancaster-Lebanon-York, PA | 41 | New York, NY | 1 | Topeka, KS | 138 |
| Burlington, VT-Plattsburgh, NY | 90 | Harrisonburg, VA | 181 | Norfolk-Portsmouth-Newport News, VA | 42 | Traverse City-Cadillac, MI | 113 |
| Butte-Bozeman, MT | 192 | Hartford & New Haven, CT | 28 | North Platte, NE | 209 | Tri-Cities (Bristol, VA-Kingsport-Johnson City, TN) | 90 |
| Casper-Riverton, WY | 198 | Hattiesburg-Laurel, MS | 165 | Odessa-Midland, TX | 159 | Tucson (Sierra Vista), AZ | 72 |
| Cedar Rapids-Waterloo-Iowa City-Dubuque, IA | 89 | Helena, MT | 206 | Oklahoma City, OK | 45 | Tulsa, OK | 62 |
| Champaign & Springfield-Decatur, IL | 82 | Honolulu, HI | 72 | Omaha, NE | 75 | Twin Falls, ID | 191 |
| Charleston, SC | 100 | Houston, TX | 10 | Orlando-Daytona Beach-Melbourne, FL | 19 | Tyler-Longview (Lufkin & Nacogdoches), TX | 111 |
| Charleston-Huntington, WV | 65 | Huntsville-Decatur (Florence), AL | 84 | Ottumwa, IA-Kirksville, MO | 199 | Utica, NY | 169 |
| Charlotte, NC | 26 | Idaho Falls-Pocatello, ID | 163 | Paducah, KY-Cape Girardeau-Harrisburg, MO-Mount Vernon, IL | 80 | Victoria, TX | 205 |
| Charlottesville, VA | 182 | Indianapolis, IN | 25 | Palm Springs, CA | 149 | Waco-Temple-Bryan, TX | 95 |
| Chattanooga, TN | 86 | Jackson, MS | 87 | Panama City, FL | 156 | Washington, DC (Hagerstown, MD) | 8 |
| Cheyenne, WY-Scottsbluff, NE | 195 | Jackson, TN | 174 | Parkersburg, WV | 189 | Watertown, NY | 176 |
| Chicago, IL | 3 | Jacksonville, FL | 50 | Peoria-Bloomington, IL | 116 | Wausau-Rhineland, WI | 134 |
| Chico-Redding, CA | 130 | Johnstown-Altoona, PA | 98 | Phoenix (Prescott), AZ | 13 | West Palm Beach-Fort Pierce, FL | 38 |
| Cincinnati, OH | 33 | Jonesboro, AR | 180 | Pittsburgh, PA | 22 | Wheeling, WV-Steubenville, OH | 155 |
| Clarksburg-Weston, WV | 166 | Joplin, MO-Pittsburg, KS | 144 | Portland, OR | 23 | Wichita Falls, TX & Lawton, OK | 146 |
| Cleveland-Akron (Canton), OH | 17 | Juneau, AK | 207 | Portland-Auburn, ME | 74 | Wichita-Hutchinson, KS | 67 |
| Colorado Springs-Pueblo, CO | 94 | Kansas City, MO | 31 | Presque Isle, ME | 204 | Wilkes Barre-Scranton, PA | 53 |
| Columbia, SC | 83 | Knoxville, TN | 60 | Providence, RI-New Bedford, MA | 51 | Wilmington, NC | 136 |
| Columbia-Jefferson City, MO | 139 | La Crosse-Eau Claire, WI | 127 | Quincy, IL-Hannibal, MO-Keokuk, IA | 171 | Yakima-Pasco-Richland-Kennewick, WA | 125 |
| Columbus, GA | 128 | Lafayette, IN | 188 | Raleigh-Durham (Fayetteville), NC | 29 | Youngstown, OH | 103 |
| Columbus, OH | 32 | Lafayette, LA | 123 | Rapid City, SD | 177 | Yuma, AZ-El Centro, CA | 167 |
| Columbus-Tupelo-West Point, MS | 132 | Lake Charles, LA | 175 | Reno, NV | 110 | Zanesville, OH | 203 |
| Corpus Christi, TX | 129 | Lansing, MI | 112 | Richmond-Petersburg, VA | 61 | | |
| Dallas-Fort Worth, TX | 6 | Laredo, TX | 187 | Roanoke-Lynchburg, VA | 68 | | |
| Davenport, IA-Rock Island-Moline, IL | 96 | Las Vegas, NV | 43 | Rochester, MN-Mason City, IA-Austin, MN | 153 | | |
| Dayton, OH | 58 | Lexington, KY | 63 | Rochester, NY | 78 | | |
| Denver, CO | 18 | | | Rockford, IL | 133 | | |
| Des Moines-Ames, IA | 73 | | | | | | |
| Detroit, MI | 11 | | | | | | |
| Dothan, AL | 172 | | | | | | |

NIELSEN GEOGRAPHIC REGIONS SUMMARY
TV OWNERSHIP BY REGIONS AND STATES
2006 vs. 1960

| Region | SEPTEMBER 2006 | | | SPRING 1960 | | |
|-------------------------------|--------------------|--------------------|---------------------|-------------------|-------------------|---------------------|
| | Total HSHLOS | TV HSHLOS | % TV Penetration | Total HSHLOS | TV HSHLOS | % TV Penetration |
| NORTHEAST | 20,946,800 | 20,572,020 | 98 | 12,859,800 | 10,548,160 | 82.0 |
| New England | 5,612,500 | 5,529,540 | 99 | 2,949,800 | 2,374,400 | 80.5 |
| Connecticut | 1,368,000 | 1,343,270 | 99 | 688,800 | 565,490 | 82.1 |
| Maine | 558,400 | 549,500 | 99 | 263,200 | 188,510 | 71.6 |
| Massachusetts | 2,494,700 | 2,460,380 | 99 | 1,474,200 | 1,212,460 | 82.2 |
| New Hampshire | 518,400 | 509,180 | 98 | 164,200 | 124,510 | 75.8 |
| Rhode Island | 424,600 | 420,960 | 99 | 249,800 | 213,390 | 85.4 |
| Vermont | 253,400 | 246,250 | 97 | 109,600 | 70,040 | 63.9 |
| Middle Atlantic | 15,334,300 | 15,042,480 | 98 | 9,910,000 | 8,173,760 | 82.5 |
| New Jersey | 3,214,800 | 3,182,810 | 99 | 1,672,100 | 1,404,970 | 84.0 |
| New York | 7,204,800 | 7,014,050 | 97 | 5,011,400 | 4,139,470 | 82.6 |
| Pennsylvania | 4,914,700 | 4,845,620 | 99 | 3,226,500 | 2,629,320 | 81.5 |
| NORTH CENTRAL | 25,805,600 | 25,506,310 | 99 | 14,816,100 | 11,630,760 | 78.5 |
| East North Central | 17,950,900 | 17,751,600 | 99 | 10,232,500 | 8,463,740 | 82.7 |
| Illinois | 4,759,600 | 4,701,270 | 99 | 2,983,300 | 2,445,000 | 82.0 |
| Indiana | 2,465,700 | 2,433,020 | 99 | 1,348,000 | 1,073,630 | 79.6 |
| Michigan | 3,936,200 | 3,897,300 | 99 | 2,148,000 | 1,805,000 | 84.0 |
| Ohio | 4,574,300 | 4,526,050 | 99 | 2,670,500 | 2,328,000 | 87.2 |
| Wisconsin | 2,215,100 | 2,193,960 | 99 | 1,082,700 | 812,110 | 75.0 |
| West North Central | 7,854,700 | 7,754,710 | 99 | 4,583,600 | 3,167,020 | 69.1 |
| Iowa | 1,184,700 | 1,172,130 | 99 | 830,600 | 635,180 | 76.5 |
| Kansas | 1,067,700 | 1,053,990 | 99 | 688,900 | 435,330 | 63.2 |
| Minnesota | 2,015,300 | 1,988,090 | 99 | 929,200 | 661,450 | 71.2 |
| Missouri | 2,321,400 | 2,289,210 | 99 | 1,332,500 | 973,720 | 73.1 |
| Nebraska | 696,500 | 689,780 | 99 | 433,100 | 290,390 | 67.0 |
| North Dakota | 260,500 | 257,430 | 99 | 169,900 | 84,400 | 49.7 |
| South Dakota | 305,300 | 300,980 | 99 | 199,400 | 86,550 | 43.4 |
| SOUTH | 41,899,900 | 41,244,710 | 98 | 13,723,000 | 8,440,010 | 61.5 |
| South Atlantic | 22,367,100 | 22,032,000 | 99 | 6,179,800 | 4,030,450 | 65.2 |
| Delaware | 333,400 | 329,330 | 99 | 1,089,900 | 687,440 | 63.1 |
| District of Columbia | 241,000 | 234,470 | 97 | 108,300 | 92,960 | 85.8 |
| Florida | 7,300,800 | 7,184,330 | 98 | 253,000 | 209,990 | 83.0 |
| Georgia | 3,429,200 | 3,376,300 | 99 | 948,900 | 584,880 | 61.6 |
| Maryland | 2,144,500 | 2,115,400 | 98 | 748,700 | 607,820 | 81.2 |
| North Carolina | 3,483,700 | 3,436,780 | 99 | 1,041,200 | 620,290 | 59.6 |
| South Carolina | 1,701,400 | 1,680,300 | 99 | 559,500 | 308,190 | 55.1 |
| Virginia | 2,971,600 | 2,926,730 | 98 | 927,900 | 614,850 | 66.3 |
| West Virginia | 761,500 | 748,360 | 98 | 502,400 | 304,030 | 60.5 |
| East South Central | 7,079,800 | 6,972,970 | 98 | 3,072,700 | 1,655,700 | 53.9 |
| Alabama | 1,848,400 | 1,824,580 | 99 | 803,200 | 444,070 | 55.3 |
| Kentucky | 1,697,000 | 1,670,790 | 98 | 811,900 | 463,810 | 57.1 |
| Mississippi | 1,125,100 | 1,103,430 | 98 | 558,600 | 211,820 | 37.9 |
| Tennessee | 2,409,300 | 2,374,170 | 99 | 899,000 | 536,000 | 59.6 |
| West South Central | 12,453,000 | 12,239,740 | 98 | 4,470,500 | 2,753,860 | 61.6 |
| Arkansas | 1,111,200 | 1,090,400 | 98 | 509,600 | 234,610 | 46.0 |
| Louisiana | 1,633,700 | 1,610,120 | 99 | 804,400 | 488,110 | 60.7 |
| Oklahoma | 1,402,200 | 1,382,090 | 99 | 668,500 | 444,930 | 66.6 |
| Texas | 8,305,900 | 8,157,130 | 98 | 2,488,000 | 1,586,210 | 63.8 |
| WEST | 24,735,300 | 24,025,070 | 97 | 7,385,700 | 4,876,400 | 66.0 |
| Mountain | 7,734,800 | 7,531,070 | 97 | 1,715,100 | 882,560 | 51.5 |
| Arizona | 2,295,200 | 2,235,030 | 98 | 292,200 | 168,460 | 57.7 |
| Colorado | 1,824,900 | 1,780,690 | 98 | 465,900 | 271,050 | 58.2 |
| Idaho | 536,900 | 522,220 | 97 | 173,800 | 87,570 | 50.4 |
| Montana | 383,100 | 369,090 | 96 | 200,400 | 63,260 | 31.6 |
| Nevada | 942,900 | 923,390 | 98 | 71,200 | 33,010 | 46.4 |
| New Mexico | 745,300 | 716,890 | 96 | 210,100 | 89,830 | 42.8 |
| Utah | 799,700 | 782,850 | 98 | 209,400 | 145,630 | 69.5 |
| Wyoming | 206,800 | 200,910 | 97 | 92,100 | 23,750 | 25.8 |
| Pacific | 16,350,100 | 15,875,460 | 97 | 5,670,600 | 3,993,840 | 70.4 |
| California | 12,434,800 | 12,101,380 | 97 | 4,312,300 | 3,177,350 | 73.7 |
| Oregon | 1,446,700 | 1,397,960 | 97 | 537,700 | 285,550 | 53.1 |
| Washington | 2,468,600 | 2,376,120 | 96 | 820,600 | 530,940 | 64.7 |
| Alaska | 212,700 | 199,380 | 94 | — | — | — |
| Hawaii | 437,700 | 419,160 | 96 | — | — | — |
| TOTAL CONTINENTAL U.S. | 112,737,200 | 110,729,570 | 98 | 48,784,600 | 35,495,330 | 72.8 |
| TOTAL U.S. | 113,387,600 | 111,348,110 | 98 | — | — | — |

Notes: Figures for Continental U.S. exclude Alaska & Hawaii. Figures for Alaska include Anchorage, Fairbanks & Juneau DMAs only.



WARREN COMMUNICATIONS NEWS Telecom & Media Intelligence www.warren-news.com

Communications Daily

The Authoritative News Service of Electronic Communications

Read the only publication the Federal Communications Commission (FCC) and the National Telecommunications and Information Administration (NTIA) have subscribed to electronically for *all* their employees...

"CD has the sources, the facts and the intelligence to put it all together. I rely on CD every day."

Timothy A. Boggs
Senior Vice President for Public Policy
TIME WARNER

The only daily publication covering the entire telecommunications industry, **Communications Daily** follows the latest news in telephone, broadcasting, cable TV, electronic information distribution, satellites, cellular radio and all other important segments of communications.

The **Daily** condenses a tremendous amount of valuable information into each compact issue. You get the maximum amount of news about your industry—the very latest intelligence to help you make key business decisions—in an easy-to-read format that takes you just minutes each day to digest.

Fifteen veteran editors and reporters cover the news for **Communications Daily**. They keep you abreast of new developments in industry, the FCC, Congress, the White House and of other important telecommunications news at home and around the world.

Communications Daily makes news by covering the news. Order your subscription today. If you have a computer and e-mail address, you may choose to have your subscription to CD delivered *electronically* (via the Internet).



Warren Communications News • 2115 Ward Court, NW • Washington, D.C. 20037
Phone: 800-771-9202 • Fax: 202-293-3435 • e-mail: info@warren-news.com

CobbCorp

Mergers and Acquisitions
Merchant Banking

Intelligence
Integrity
Discretion

As an industry leader with more than \$5 billion in sales and closings, the professional team at CobbCorp offers a unique integrity-based approach. CobbCorp provides the highest level of experience and expertise in broadcasting brokerage services. They emphasize service with discretion to buyers, sellers and investors in small, medium and large markets.

www.CobbCorp.com

Brian E. Cobb, *President*
E-mail: briancobb@cobbcorp.com

Denis LeClair *Vice President*
E-mail: denisleclair@cobbcorp.com

Dan Graves, *Managing Director*
E-mail: dangraves@cobbcorp.com

Jack Higgins, *Managing Director*
E-mail: jackhiggins@cobbcorp.com

Phone: (202) 478-3737
Facsimile: (239) 596-0660

CobbCorp, LLC