

© 2007 Warren Communications News

MARKET	NIelsen DMA TV HOUSEHOLDS	RANK	MARKET AREA COMMERCIAL STATIONS
Atlanta, GA	2,205,510	9	WAGA (5); WAGA-DT (27); WATL (36); WATL-DT (25); WGCL-DT (19); WGCL-TV (46); WHSG-DT (44); WHSG-TV (63); WPXA (14); WPXA-DT (51); WSB-DT (39); WSB-TV (2); WTBS (17); WTBS-DT (20); WUPA (69); WUPA-DT (43); WUVG-DT (48); WUVG-TV (34); WXIA-DT (10); WXIA-TV (11)
Birmingham (Anniston & Tuscaloosa), AL	723,210	40	WABM (68); WABM-DT (36); WBRC (6); WBRC-DT (50); WCFT-DT (5); WCFT-TV (33); WDBB (17); WDBB-DT (18); WIAT (42); WIAT-DT (30); WJSU-TV (40); WPXH (44); WPXH-DT (45); WTJP-DT (26); WTJP-TV (60); WTTO (21); WTTO-DT (28); WUOA (23); WVTM-DT (52); WVTM-TV (13)
Mobile, AL-Pensacola (Fort Walton Beach), FL	524,200	59	WALA-DT (9); WALA-TV (10); WAWD (58); WAWD-DT (49); WBPG (55); WEAR-DT (17); WEAR-TV (3); WFBD-DT (48); WFGX (35); WFGX-DT (50); WHBR (33); WHBR-DT (34); WJTC (44); WJTC-DT (45); WKRG-DT (27); WKRG-TV (5); WMPV-DT (20); WMPV-TV (21); WPAN (53); WPAN-DT (40); WPMI-DT (47); WPMI-TV (15)
Huntsville-Decatur (Florence), AL	375,270	84	WAAY-DT (32); WAAY-TV (31); WAFF (48); WAFF-DT (49); WHDF (15); WHDF-DT (14); WHNT-DT (59); WHNT-TV (19); WYLE (26); WYLE-DT (20); WZDX (54); WZDX-DT (41)
Montgomery-Selma, AL	241,130	117	WAKA (8); WAKA-DT (55); WBIH (29); WBMM (22); WBMM-DT (24); WCOV-DT (16); WCOV-TV (20); WMCF-DT (46); WMCF-TV (45); WNCF (32); WNCF-DT (51); WRJM-TV (67); WSFA (12); WSFA-DT (14)
Columbus, GA	207,180	128	WLGA (66); WLGA-DT (31); WLTZ (38); WLTZ-DT (35); WRBL (3); WRBL-DT (15); WTVM (9); WTVM-DT (47); WXTX (54); WXTX-DT (49)
Columbus-Tupelo-West Point, MS	187,150	132	WCBI-DT (35); WCBI-TV (4); WKDH (45); WLOV-DT (16); WLOV-TV (27); WTVN (9)
Dothan, AL	99,410	172	WDFX-DT (33); WDFX-TV (34); WDHN (18); WDHN-DT (21); WTVY (4); WTVY-DT (36)
Meridian, MS	74,440	185	WGBC (30); WGBC-DT (31); WMDN (24); WMDN-DT (26); WTOK-DT (49); WTOK-TV (11)

**Alabama Digital Station Totals as of October 1, 2006**

	VHF	UHF	TOTAL
Commercial Television	2	27	29
Educational Television	1	8	9
	3	35	38

**Alabama Analog Station Totals as of October 1, 2006**

	VHF	UHF	TOTAL
Commercial Television	7	27	34
Educational Television	3	6	9
	10	33	43

**WJSU-TV**  
**Ch. 40**

**Network Service:** ABC.

**Licensee:** TV Alabama Inc., 800 Concourse Pkwy., Suite 200, Birmingham, AL 35244.

**Studio:** 800 Concourse Pkwy., Suite 200, Birmingham, AL 35244.

**Mailing Address:** PO Box 360039, Birmingham, AL 35236.

**Phone:** 205-403-3340. **Fax:** 205-403-3329.

**E-mail:** mikem@abc3340.com

**Web Site:** http://www.abc3340.com

**Technical Facilities:** Channel No. 40 (626-632 MHz). Authorized power: 5000-kw visual. Antenna: 1299-ft above av. terrain, 538-ft. above ground, 2014-ft. above sea level.

Latitude 33° 36' 24"  
Longitude 86° 25' 03"

**Transmitter:** Bald Rock Mountain, 8.2-mi. NE of Leeds, St. Clair County.

**Digital Facilities:** Channel No. 58 (734-740 MHz). Power: 15.6-kw max. visual. Antenna: 1178-ft above av. terrain, 420-ft. above ground, 1900-ft. above sea level.

Latitude 33° 36' 24"  
Longitude 86° 25' 03"

**FCC Digital File Number:** BPCDT-19991028ACB. Granted: July 07, 2004.

**Note:** Latitude and longitude coordinates shown are based on the North American Datum of 1927 (NAD 27) as currently required by the Mass Media Bureau of the FCC.

**Satellite Earth Stations:** Transmitter RCA; Scientific-Atlanta, 7-meter; Drake, 3.2-meter; Scientific-Atlanta, Drake receivers.

**News Services:** AP, ABC NewsOne.

**Ownership:** Allbritton Communications Co. (Group Owner).

**Began Operation:** October 26, 1969. Sale to present owner by Flagship Broadcasting Corp. approved by FCC January 24, 2000. Sale to Flagship Broadcasting Corp. by RKZ Television approved by FCC September 11, 1997. Transfer of control to OCC Acquisition Co. approved by FCC November 21, 1996 (Television Digest, Vol. 36:02). Sale to Osburn Communications by Price Broadcasting approved by FCC March 20, 1987. Sale to Price by Jacksonville State U. approved by FCC December 20, 1985. Previous sale by Harry Brandt Ayers, et al., approved by FCC May 4, 1983.

**Represented (sales):** Katz Continental Television.

**Represented (legal):** Haley, Bader & Potts PLC.

**Personnel:**

**Mike Murphy**, General Manager.

**Lisa Hughes**, General Sales Manager.

**Jani Farr**, National Sales Manager.

**Garry Kelly**, News Director.

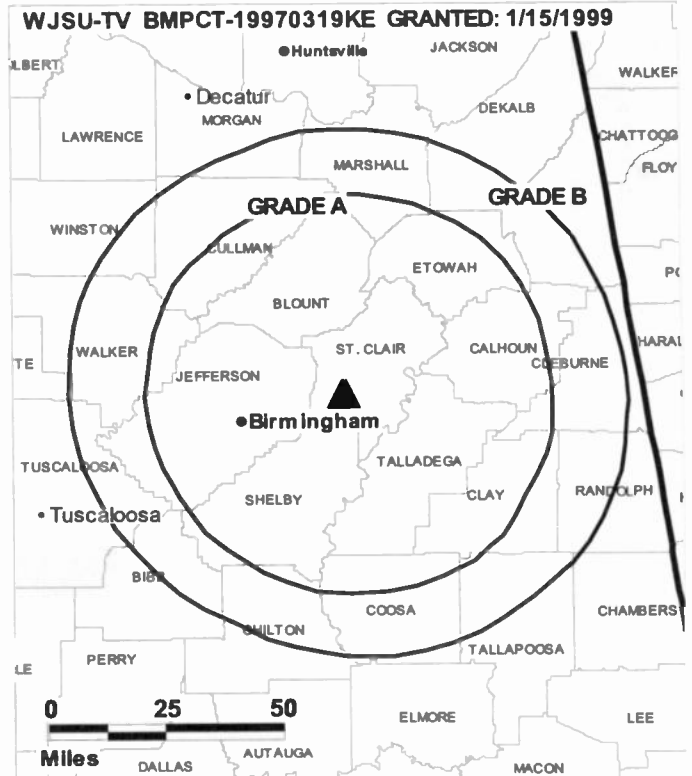
**Gary Watkins**, Chief Engineer.

**Sandra Clark**, Business Manager.

**Vicki Hurn**, Program Director.

**Shirley Harden**, Promotion Manager.

**Jan Defnall**, Traffic Manager.



© 2007 Warren Communications News

**Jean Ziegert**, Human Resources Director.

**Highest 30 Sec. Rate:** \$5000.

**City of License:** Anniston. **Station DMA:** Birmingham (Anniston & Tuscaloosa), AL.

**Rank:** 40.

Circulation © 2006 Nielsen. Coverage based on Nielsen study.

GrandTotal	Cable TV Households	Non-cable TV Households	Total TV Households
Estimated Station Totals *	359,430	282,820	642,250
Average Weekly Circulation (2006)	163,159	55,803	218,962
Average Daily Circulation (2006)			104,093
Station DMA Total	Cable TV Households	Non-cable TV Households	Total TV Households
Estimated Station Totals *	345,060	265,120	610,180
Average Weekly Circulation (2006)	158,438	53,690	212,128
Average Daily Circulation (2006)			102,417
Other DMA Total	Cable TV Households	Non-cable TV Households	Total TV Households
Estimated Station Totals *	14,370	17,700	32,070
Average Weekly Circulation (2006)	4,721	2,113	6,834
Average Daily Circulation (2006)			1,676

\*Estimated station totals are sums of the Nielsen TV and Cable TV household estimates for each county in which the station registers viewing of more than 5% as per the Nielsen Survey Methods.

**WDBB**

**Ch. 17**

**(Satellite of WTTO, Birmingham)**

**Network Service:** CW.

**Licensee:** WDBB-TV Inc., Box 2490, Tuscaloosa, AL 35403.

**Studio:** 2110 McFarland Blvd. E, Suite A, Tuscaloosa, AL 35404.

**Mailing Address:** 5455 Jug Factory Rd. E, Tuscaloosa, AL 35405.

**Phone:** 205-943-2168. **Fax:** 205-345-1173.

**Technical Facilities:** Channel No. 17 (488-494 MHz). Authorized power: 2240-kw max. visual, aural. Antenna: 2215-ft above av. terrain, 1966-ft. above ground, 2641-ft. above sea level.

Latitude 33° 28' 51"  
Longitude 87° 24' 03"

**Digital Facilities:** Channel No. 18 (494-500 MHz). Power: 350-kw max. visual. Antenna: 2215-ft above av. terrain, 1966-ft. above ground, 3641-ft. above sea level.

Latitude 33° 28' 51"  
Longitude 87° 24' 03"

**FCC Digital File Number:** BPCDT-19991101AEA. Granted: November 18, 2002.

**Note:** Latitude and longitude coordinates shown are based on the North American Datum of 1927 (NAD 27) as currently required by the Mass Media Bureau of the FCC.

**Satellite Earth Stations:** Transmitter TTC; Wegener, C-band; Drake, Ku-band; Drake, C-band; Drake receivers.

**News Services:** Sports News Satellite, CNN Newsource, AP.

**LMA:** Local marketing agreement with WTTO (W), Birmingham.

**Ownership:** WDBB-TV Inc. (Group Owner).

**Began Operation:** October 8, 1984.

**Represented (legal):** Fletcher, Heald & Hildreth PLC.

**Represented (engineering):** Mullaney Engineering Inc.

**Personnel:**

**Stephen Mann**, General Manager.

**Robert Cleary**, General Sales Manager.

**Jim Keil**, Local Sales Manager.

**John Batson**, Chief Engineer.

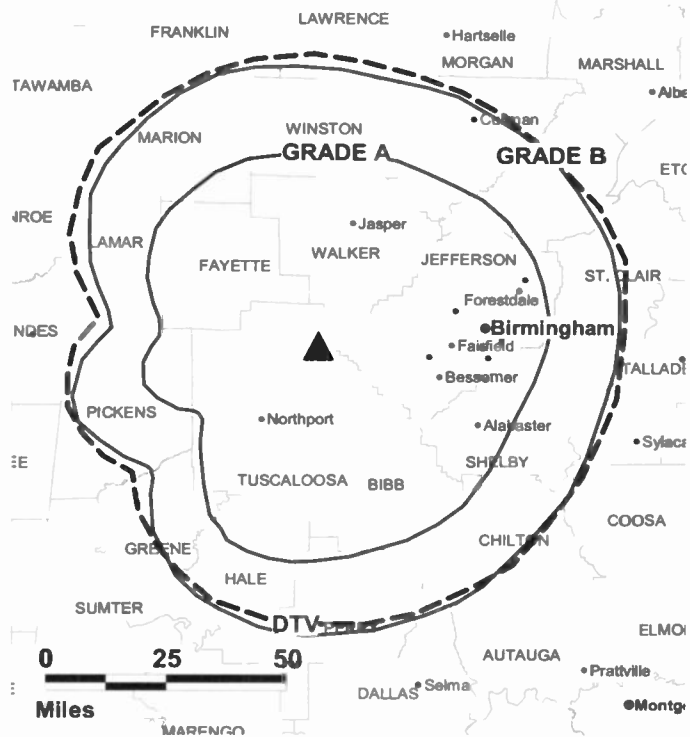
**Dawn Walker**, Promotion Director.

**Phillip Shiver**, Business Manager.

**Scott Spence**, Production Manager.

**Highest 30 Sec. Rate:** \$400.

**WDBB BPCT-20020723AAF GRANTED: 11/8/2002**



© 2007 Warren Communications News

**City of License:** Bessemer. **Station DMA:** Birmingham (Anniston & Tuscaloosa), AL.

**Rank:** 40.

Circulation © 2006 Nielsen. Coverage based on Nielsen study.

Grand Total	Cable TV Households	Non-cable TV Households	Total TV Households
Estimated Station Totals *	61,660	33,280	94,940
Average Weekly Circulation (2006)	14,518	2,448	16,966
Average Daily Circulation (2006)			3,840
Station DMA Total	Cable TV Households	Non-cable TV Households	Total TV Households
Estimated Station Totals *	53,240	11,930	65,170
Average Weekly Circulation (2006)	12,653	1,082	13,735
Average Daily Circulation (2006)			3,272
Other DMA Total	Cable TV Households	Non-cable TV Households	Total TV Households
Estimated Station Totals *	8,420	21,350	29,770
Average Weekly Circulation (2006)	1,865	1,366	3,231
Average Daily Circulation (2006)			568

\*Estimated station totals are sums of the Nielsen TV and Cable TV household estimates for each county in which the station registers viewing of more than 5% as per the Nielsen Survey Methods.

**WDBB-DT**  
**Ch. 18**

**Network Service:** CW.

**Licensee:** WDBB-TV, Box 2490, Tuscaloosa, AL 35403.

**Studio:** 2110 McFarland Blvd. E, Suite A, Tuscaloosa, AL 35404.

**Mailing Address:** 5455 Jug Factory Rd. E, Tuscaloosa, AL 35405.

**Phone:** 205-943-2168. **Fax:** 205-345-1173.

**Technical Facilities:** Channel No. 18 (494-500 MHz). Authorized power: 350-kw max. visual. Antenna: 2215-ft above av. terrain, 1966-ft. above ground, 3641-ft. above sea level.

Latitude	33°	28'	51"
Longitude	87°	24'	03"

**Note:** Latitude and longitude coordinates shown are based on the North American Datum of 1927 (NAD 27) as currently required by the Mass Media Bureau of the FCC.

**Ownership:** WDBB-TV Inc. (Group Owner).

**Began Operation:** Station operating; no on-air date.

**Personnel:**

**Stephen Mann**, General Manager.

**Robert Cleary**, General Sales Manager.

**Jim Kell**, Local Sales Manager.

**John Batson**, Chief Engineer.

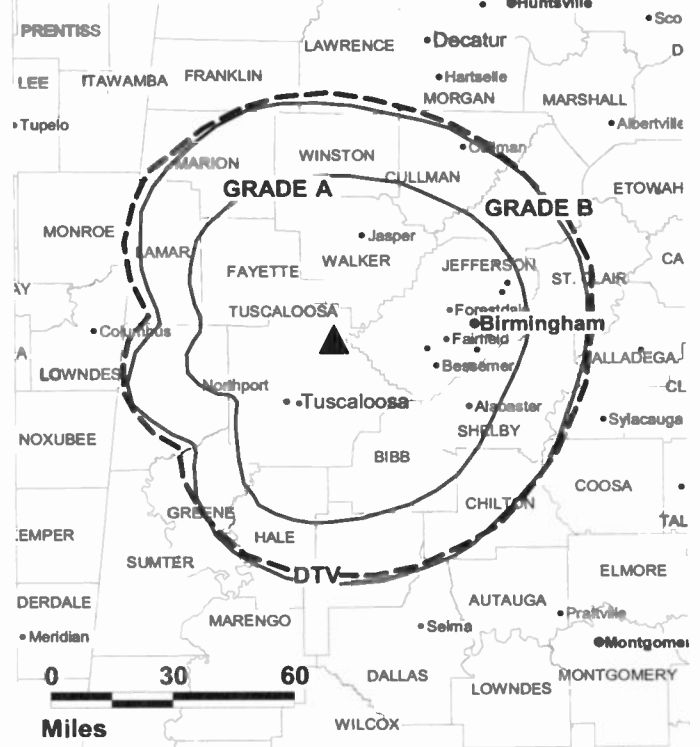
**Phillip Shiver**, Business Manager.

**Dawn Walker**, Promotion Director.

**Scott Spence**, Production Manager.

**Rates:** On request.

**WDBB-DT BPCDT-19991101AEA GRANTED: 11/18/2002**



© 2007 Warren Communications News

**City of License:** Bessemer. **Station DMA:** Birmingham (Anniston & Tuscaloosa), AL.

**Rank:** 40.

**Nielsen Data:** Not available.

**WABM**  
**Ch. 68**

**Network Service:** MNT.

**Licensee:** Birmingham (WABM-TV) Licensee Inc., 10706 Beaver Dam Rd., Cockeysville, MD 21030.

**Studio:** 2021 Golden Crest Dr., Birmingham, AL 35209.

**Mailing Address:** 651 Beacon Pkwy. W, Suite 105, Birmingham, AL 35209.

**Phone:** 205-943-2168. **Fax:** 205-290-2114.

**E-mail:** scampbel@wtto.sbgnet.com

**Web Site:** http://www.wabm68.com

**Technical Facilities:** Channel No. 68 (794-800 MHz). Authorized power: 1442-kw max. visual, 144-kw aural. Antenna: 1029-ft above av. terrain, 809-ft. above ground, 1749-ft. above sea level.

Latitude 33° 27' 37"  
Longitude 86° 51' 07"

**Transmitter:** S of 16th Way on Spaulding Ishkooda Rd., S of Birmingham.

**Digital Facilities:** Channel No. 36 (602-608 MHz). Power: 885-kw max. visual, aural. Antenna: 1332-ft above av. terrain, 1006-ft. above ground, 1953-ft. above sea level.

Latitude 33° 29' 04"  
Longitude 86° 48' 25"

**FCC Digital File Number:** BPCDT-19991029AGR. Granted: November 16, 2004.

**Note:** Latitude and longitude coordinates shown are based on the North American Datum of 1927 (NAD 27) as currently required by the Mass Media Bureau of the FCC.

**Ownership:** Sinclair Broadcast Group Inc. (Group Owner).

**Began Operation:** January 31, 1986. Sale to present owner by Glencairn Ltd. Broadcast Properties approved by FCC December 10, 2001 (Television Digest, Vol. 41:38). Sale to Glencairn Ltd. Broadcast Properties by Development Specialists Inc. (bankruptcy trustee for Krypton Broadcasting Corp.) approved by FCC May 15, 1995. Sale to Krypton Broadcasting Corp. by Celtic Media Inc. approved by FCC November 26, 1990. Sale by M. Scott McClure, Arthur E. Malone, et al., to H. Jack Mizell approved by FCC June 15, 1987, but was not consummated.

**Represented (sales):** Millennium Sales & Marketing.

**Represented (legal):** Shaw Pittman.

**Personnel:**

Scott Campbell, General Manager.

Bill Brooks, Sales Director.

Charlie Slaight, Local Sales Manager.

Amy Hughes, Local Sales Manager.

Peggy Johnson, News Director.

John Batson, Regional Engineer.

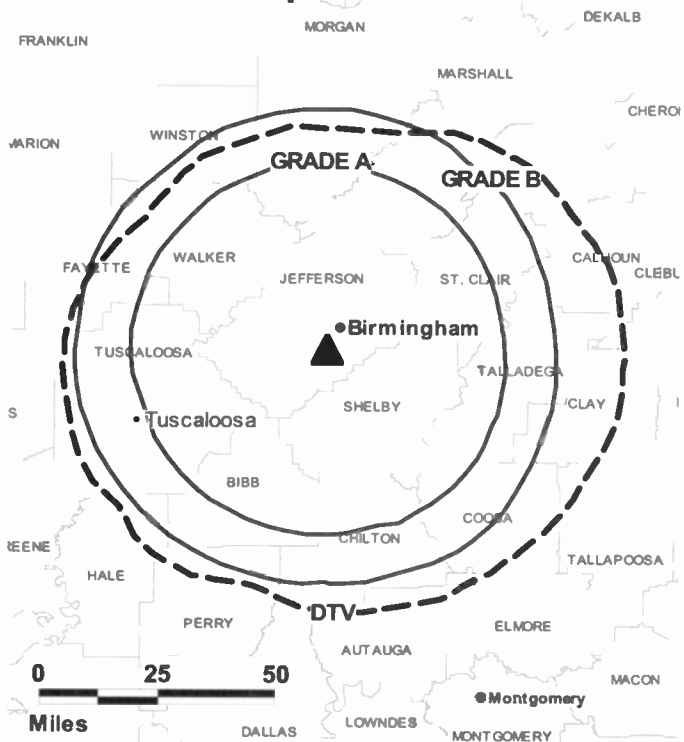
Chris Hummel, Business Manager.

Lucrecia Rubio, Program Director.

Fred Benton, Promotion & Production Manager.

Mary Ann Hule, Traffic Manager.

**WABM BPCT-19950630KF GRANTED: 3/5/1997**



Melissa Coubert, Human Resources Manager.

**Highest 30 Sec. Rate:** \$250.

**City of License:** Birmingham.

**Station DMA:** Birmingham (Anniston & Tuscaloosa), AL. Rank: 40.

Circulation © 2006 Nielsen. Coverage based on Nielsen study.

GrandTotal	Cable TV Households	Non-cable TV Households	Total TV Households
Estimated Station Totals *	402,780	275,580	678,360
Average Weekly Circulation (2006)	98,557	53,987	152,544
Average Daily Circulation (2006)			52,628
Station DMA Total	Cable TV Households	Non-cable TV Households	Total TV Households
Estimated Station Totals *	402,780	265,120	667,900
Average Weekly Circulation (2006)	98,557	53,360	151,917
Average Daily Circulation (2006)			52,518
Other DMA Total	Cable TV Households	Non-cable TV Households	Total TV Households
Estimated Station Totals *	0	10,460	10,460
Average Weekly Circulation (2006)	0	627	627
Average Daily Circulation (2006)			110

\*Estimated station totals are sums of the Nielsen TV and Cable TV household estimates for each county in which the station registers viewing of more than 5% as per the Nielsen Survey Methods.

**WABM-DT**  
**Ch. 36**

**Network Service:** MNT.

**Grantee:** Birmingham (WABM-TV) Licensee Inc., 651 Beacon Pkwy., Suite 105, Birmingham, AL 35209.

**Studio:** 2021 Golden Crest Drive, Birmingham, AL 35209.

**Mailing Address:** 651 Beacon Pkwy. W, Suite 105, Birmingham, AL 35209.

**Phone:** 205-943-2168. **Fax:** 205-290-2114.

**E-mail:** scampbel@sbgnet.com

**Web Site:** <http://www.wabm68.com>

**Technical Facilities:** Channel No. 36 (602-608 MHz). Authorized power: 885-kw max. visual, aural. Antenna: 1332-ft above av. terrain, 1006-ft. above ground, 1953-ft. above sea level.

Latitude	33°	29'	04"
Longitude	86°	48'	25"

**Note:** Latitude and longitude coordinates shown are based on the North American Datum of 1927 (NAD 27) as currently required by the Mass Media Bureau of the FCC.

**Ownership:** Sinclair Broadcast Group Inc. (Group Owner).

**Began Operation:** December 2, 2003. Station operating under Special Temporary Authority at 17.1-kw max. visual.

**Represented (sales):** Millennium Sales & Marketing.

**Represented (legal):** Shaw Pittman.

**Personnel:**

**Scott Campbell**, General Manager.

**Bill Brooks**, Sales Director.

**Charlie Slaight**, Local Sales Manager.

**Amy Hughes**, Local Sales Manager.

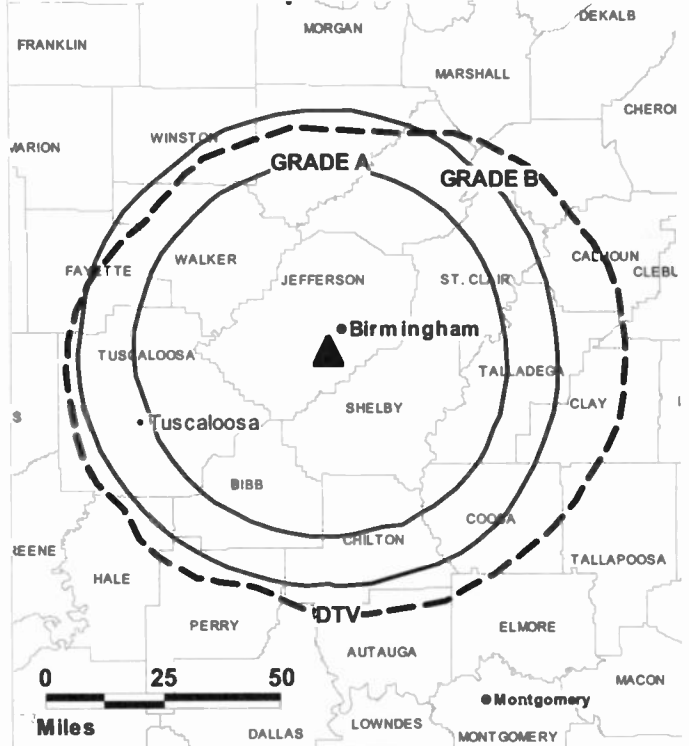
**Peggy Johnson**, News Director.

**John Batson**, Regional Engineer.

**Chris Hummel**, Business Manager.

**Lucrecia Rubio**, Program Director.

WABM-DT BMPCDT-20041104AKE GRANTED: 11/16/2004



© 2007 Warren Communications News

**Fred Benton**, Promotion & Production Manager.

**Mary Ann Hule**, Traffic Manager.

**Melissa Coubert**, Human Resources Manager.

**Rates:** On request.

**City of License:** Birmingham.

**Station DMA:** Birmingham (Anniston & Tuscaloosa), AL. Rank: 40.

**Nielsen Data:** Not available.

**WBRC**  
**Ch. 6**

**Network Service:** FOX.

**Licensee:** WBRC License Inc., 5151 Wisconsin Ave. NW, Washington, DC 20016.

**Studio:** 1720 Valley View Dr., Birmingham, AL 35209.

**Mailing Address:** PO Box 6, Birmingham, AL 35201.

**Phone:** 205-322-6666; 800-624-9272. **Fax:** 205-583-4386.

**E-mail:** dleonard@wbrc.com

**Web Site:** http://www.wbrc.com

**Technical Facilities:** Channel No. 6 (82-88 MHz). Authorized power: 100-kw visual, 10-kw aural. Antenna: 1378-ft above av. terrain, 1010-ft. above ground, 2018-ft. above sea level.

Latitude	33°	29'	19"
Longitude	86°	47'	58"

**Transmitter:** Red Mountain.

**Digital Facilities:** Channel No. 50 (686-692 MHz). Power: 1000-kw max. visual. Antenna: 1224-ft above av. terrain, 850-ft. above ground.

Latitude	33°	29'	19"
Longitude	86°	47'	58"

**FCC Digital File Number:** BPCDT-19991014ABM. Granted: November 30, 1999.

**Note:** Latitude and longitude coordinates shown are based on the North American Datum of 1927 (NAD 27) as currently required by the Mass Media Bureau of the FCC.

**Multichannel TV Sound:** Stereo only.

**Satellite Earth Stations:** Transmitter NEC; Vertex, 9-meter C-band; Vertex, 9-meter C-band; Vertex, 6-meter Ku-band; Harris receivers.

**SNG Mobile Dish:** Harris, 2.6-meter Ku-band.

**News Services:** UPI, AP.

**Ownership:** Fox Television Holdings Inc. (Group Owner).

**Began Operation:** July 1, 1949. Storer Broadcasting Co. acquired stations from Mrs. Eloise Hanna in May 1953 Television Digest, Vol. 9:13, 21). Sale to Taft Television & Radio Co. Inc. by Storer approved May 8, 1957 (Vol. 13:13, 14,19). Great American Broadcasting (Citicasters) approved by FCC October 3, 1987. Sale to New World Communications Group approved by FCC July 15, 1994 (Vol. 34:19, 38, 42). Transfer of control to present owner approved by FCC June 7, 1995 (Vol. 35:31).

**Represented (sales):** Fox Television Sales Inc.

**Represented (engineering):** Cohen Dippell & Everist PC.

**Personnel:**

Dennis Leonard, Vice President & General Manager.

Mike Lewis, Vice President & General Sales Manager.

Mike McClain, Vice President & News Director.

Jerry Thorn, Vice President, Engineering.

Patrick Parvin, Vice President, Finance.

Roy Gardner, Operations Manager.

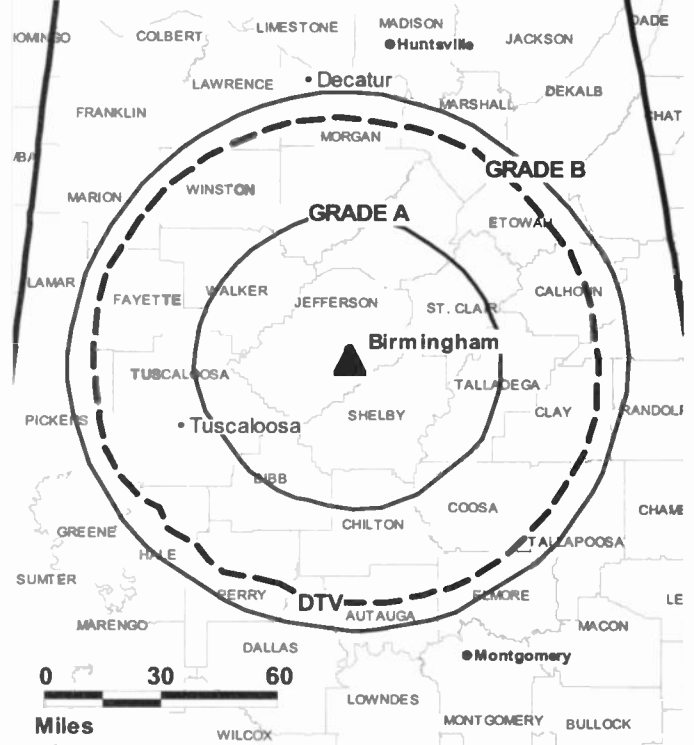
Chris Conroy, Vice President, Creative Services.

David Grantz, Local Sales Manager.

Sonya Ridderhoff, National Sales Manager.

Wayne Farrell, Programming Coordinator.

**WBRC BPCT-19871016KF GRANTED: 2/29/1988**



© 2007 Warren Communications News

**Amy Soverow,** Research Director.

**Carol Sprouse,** Traffic Director.

**Tina Burgett,** Human Resources.

**Rates:** On request.

**City of License:** Birmingham.

**Station DMA:** Birmingham (Anniston & Tuscaloosa), AL. Rank: 40.

Circulation © 2006 Nielsen. Coverage based on Nielsen study.

GrandTotal	Cable TV Households	Non-cable TV Households	Total TV Households
Estimated Station Totals *	567,220	302,870	870,090
Average Weekly Circulation (2006)	322,275	185,292	507,567
Average Daily Circulation (2006)			250,166
Station DMA Total	Cable TV Households	Non-cable TV Households	Total TV Households
Estimated Station Totals *	423,430	265,120	688,550
Average Weekly Circulation (2006)	291,597	180,547	472,144
Average Daily Circulation (2006)			240,901
Other DMA Total	Cable TV Households	Non-cable TV Households	Total TV Households
Estimated Station Totals *	143,790	37,750	181,540
Average Weekly Circulation (2006)	30,678	4,745	35,423
Average Daily Circulation (2006)			9,265

\*Estimated station totals are sums of the Nielsen TV and Cable TV household estimates for each county in which the station registers viewing of more than 5% as per the Nielsen Survey Methods.

**WBRC-DT**  
**Ch. 50**

**Network Service:** FOX.

**Grantee:** WBRC License Inc., 5151 Wisconsin Ave. NW, Washington, DC 20016.

**Studio:** 1720 Valley View Dr., Birmingham, AL 35209.

**Mailing Address:** PO Box 6, Birmingham, AL 35201.

**Phone:** 205-322-6666; 800-624-9272. **Fax:** 205-583-4386.

**E-mail:** dleonard@wbrc.com

**Web Site:** http://www.wbrc.com

**Technical Facilities:** Channel No. 50 (686-692 MHz). Authorized power: 1000-kw max. visual. Antenna: 1224-ft above av. terrain, 850-ft. above ground.

Latitude	33°	29'	19"
Longitude	86°	47'	58"

**Note:** Latitude and longitude coordinates shown are based on the North American Datum of 1927 (NAD 27) as currently required by the Mass Media Bureau of the FCC.

**Ownership:** Fox Television Holdings Inc. (Group Owner).

**Began Operation:** May 13, 2003. Standard and High Definition. Station operating under Special Temporary Authority at 0.795-kw max. visual.

**Personnel:**

**Dennis Leonard**, Vice President & General Manager.

**Mike Lewis**, Vice President & General Sales Manager.

**Mike McClain**, Vice President & News Director.

**Jerry Thorn**, Vice President, Engineering.

**Patrick Parvin**, Vice President, Finance.

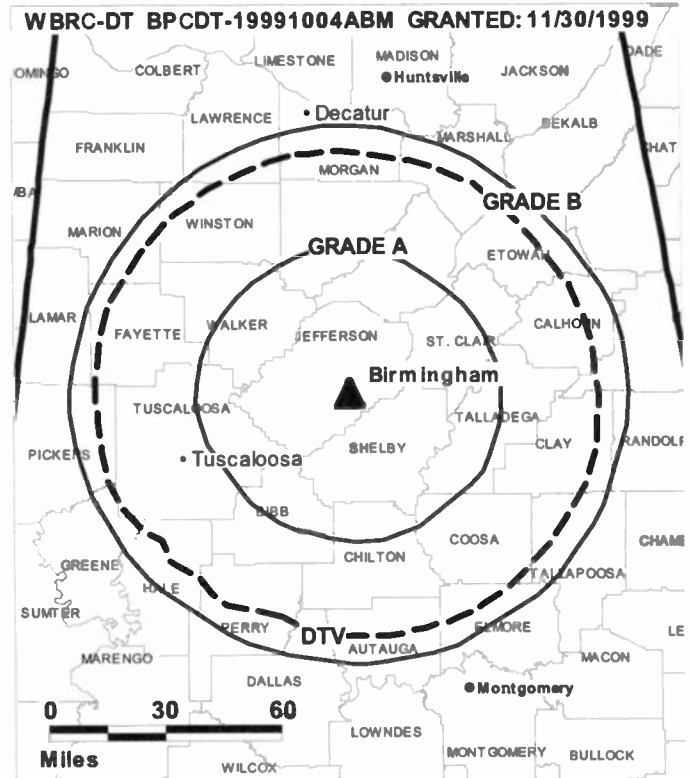
**Chris Conroy**, Vice President, Creative Services.

**Roy Gardner**, Operations Manager.

**David Grantz**, Local Sales Manager.

**Sonya Ridderhoff**, National Sales Manager.

**Wayne Farrell**, Programming Coordinator.



© 2007 Warren Communications News

**Amy Soverow**, Research Director.

**Carol Sprouse**, Traffic Director.

**Tina Burgett**, Human Resources.

**City of License:** Birmingham.

**Station DMA:** Birmingham (Anniston & Tuscaloosa), AL. **Rank:** 40.

**Nielsen Data:** Not available.



# Alabama — Birmingham

**WIAT**  
**Ch. 42**

**Network Service:** CBS.

**Licensee:** MG Broadcasting LLC (as E.A.T.), 1220 N. Market St., Suite 806, Wilmington, DE 19801.

**Studio:** 2075 Golden Crest Dr., Birmingham, AL 35209.

**Mailing Address:** PO Box 35259, Birmingham, AL 35209.

**Phone:** 205-322-4200. **Fax:** 205-320-2722.

**E-mail:** dwalker@wait.com; bballard@wiat.com

**Web Site:** http://www.wiat.com

**Technical Facilities:** Channel No. 42 (638-644 MHz). Authorized power: 5000-kw max. & 1633-kw horizontal visual, 216.3-kw & 163.3-kw horizontal aural. Antenna: 1414-ft above av. terrain, 1134-ft. above ground, 2049-ft. above sea level.

Latitude 33° 29' 02"  
Longitude 86° 48' 21"

**Transmitter:** 700-ft. NNW of intersection of Valley Ave. & Valley View Dr.

**Digital Facilities:** Channel No. 30 (566-572 MHz). Power: 1000-kw max. visual. Antenna: 1398-ft above av. terrain, 1071-ft. above ground, 1818-ft. above sea level.

Latitude 33° 29' 04"  
Longitude 86° 48' 25"

**FCC Digital File Number:** BMPCDT-20011219AAB. Granted: March 14, 2002.

**Note:** Latitude and longitude coordinates shown are based on the North American Datum of 1927 (NAD 27) as currently required by the Mass Media Bureau of the FCC.

**Multichannel TV Sound:** Stereo only.

**Satellite Earth Stations:** Transmitter Comark; Scientific-Atlanta, 7-meter C-band; Standard Communications, 4.6-meter Ku-band; Scientific-Atlanta, 4.6-meter C-band; Scientific-Atlanta, 5-meter C-band; Scientific-Atlanta, M/A-Corn receivers.

**News Services:** CNN Newsource, CBS Newspath, AP.

**Ownership:** Media General Inc. (Group Owner).

**Began Operation:** October 17, 1965. Sale to Park Communications by Southern Broadcasting Co., William Dubois, et al., approved by FCC June 1973. Sale to Park Acquisition Inc. approved March 27, 1995 (Television Digest, Vol. 34:44). Sale to present owner by Park Acquisition Inc. approved by FCC November 22, 1996 (Vol. 36:31). Sale to NVT Birmingham Licensee LLC pends.

**Represented (legal):** Irwin, Campbell & Tannenwald PC.

**Represented (sales):** Blair Television.

**Represented (engineering):** David Steel & Associates Inc.

**Personnel:**

Bill Ballard, Vice President & General Manager.

Phil Smith, Operations Manager.

Dave Parker, General Sales Manager.

Kathy Pozgar, Local & National Sales Manager.

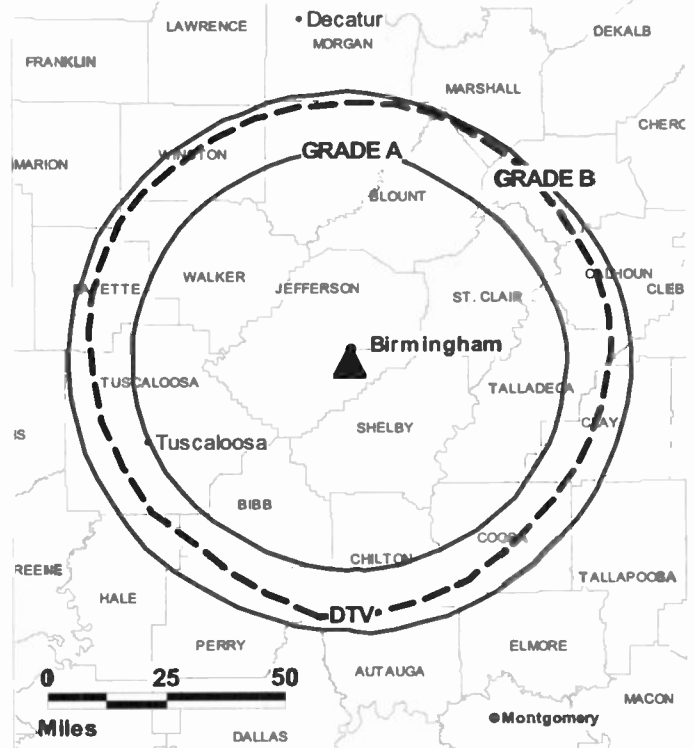
Frank Russell, Local & National Sales Manager.

Larry Ragan, News Director.

Fred Vinson, Chief Engineer.

Gus Mithoff, Regional Controller.

**WIAT BPCT-19960419KF GRANTED: 8/26/1996**



© 2007 Warren Communications News

**Dawn Walker, Program Coordinator.**

**Tracy Wright, Marketing & Promotion Director.**

**Renaë O'Neil, Traffic Manager.**

**Highest 30 Sec. Rate: \$6500.**

**City of License: Birmingham.**

**Station DMA: Birmingham (Anniston & Tuscaloosa), AL. Rank: 40.**

Circulation © 2006 Nielsen. Coverage based on Nielsen study.

GrandTotal	Cable TV Households	Non-cable TV Households	Total TV Households
Estimated Station Totals *	451,240	269,500	720,740
Average Weekly Circulation (2006)	268,191	147,902	416,093
Average Daily Circulation (2006)			179,442
Station DMA Total	Cable TV Households	Non-cable TV Households	Total TV Households
Estimated Station Totals *	423,430	265,120	688,550
Average Weekly Circulation (2006)	262,461	147,324	409,785
Average Daily Circulation (2006)			178,298
Other DMA Total	Cable TV Households	Non-cable TV Households	Total TV Households
Estimated Station Totals *	27,810	4,380	32,190
Average Weekly Circulation (2006)	5,730	578	6,308
Average Daily Circulation (2006)			1,144

\*Estimated station totals are sums of the Nielsen TV and Cable TV household estimates for each county in which the station registers viewing of more than 5% as per the Nielsen Survey Methods.

**WIAT-DT**  
**Ch. 30**

**Network Service:** CBS.

**Licensee:** MG Broadcasting LLC (as E.A.T.), 1220 N. Market St., Suite 806, Wilmington, DE 19801.

**Studio:** 2075 Golden Crest Dr., Birmingham, AL 35209.

**Mailing Address:** PO Box 35259, Birmingham, AL 35209.

**Phone:** 205-322-4200. **Fax:** 205-320-2722.

**E-mail:** bballard@wiat.com; dwalker@wiat.com

**Web Site:** <http://www.wiat.com>

**Technical Facilities:** Channel No. 30 (566-572 MHz). Authorized power: 1000-kw max. visual. Antenna: 1398-ft above av. terrain, 1071-ft. above ground, 1818-ft. above sea level.

Latitude	33°	29'	04"
Longitude	86°	48'	25"

**Note:** Latitude and longitude coordinates shown are based on the North American Datum of 1927 (NAD 27) as currently required by the Mass Media Bureau of the FCC.

**Ownership:** Media General Inc. (Group Owner).

**Began Operation:** November 20, 2002. High Definition.

**Represented (legal):** Irwin, Campbell & Tannenwald PC.

**Personnel:**

**Bill Ballard**, Vice President & General Manager.

**Phil Smith**, Operations Manager.

**Dave Parker**, General Sales Manager.

**Kathy Pozgar**, Local & National Sales Manager.

**Frank Russell**, Local & National Sales Manager.

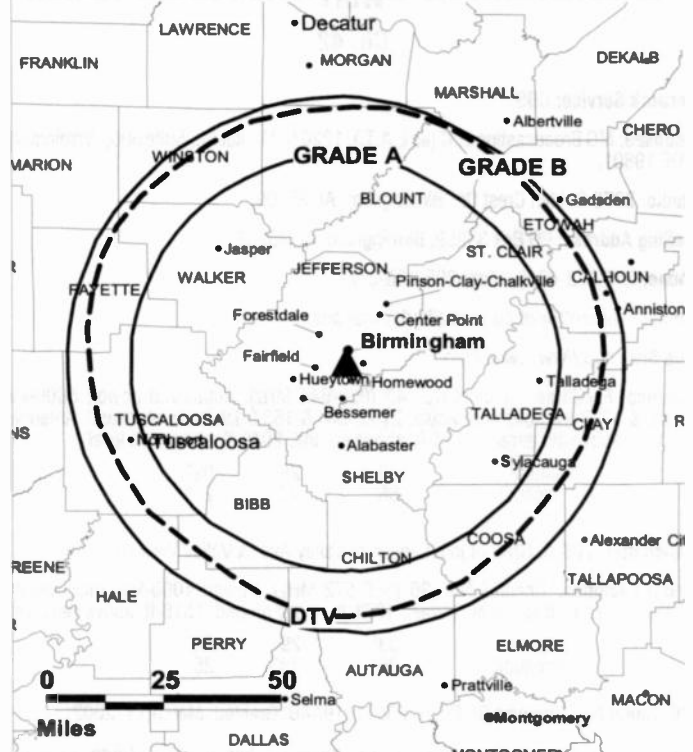
**Larry Ragan**, News Director.

**Fred Vinson**, Chief Engineer.

**Gus Mithoff**, Regional Controller.

**Dawn Walker**, Program Coordinator.

**WIAT-DT B MPCDT-20011219AAB GRANTED: 3/14/2002**



© 2007 Warren Communications News

**Tracy Wright**, Marketing & Promotion Director.

**Renee O'Neill**, Traffic Manager.

**Rates:** On request.

**City of License:** Birmingham.

**Station DMA:** Birmingham (Anniston & Tuscaloosa), AL. **Rank:** 40.

**Nielsen Data:** Not available.

**WTTO**

**Ch. 21**

**(Operates satellite WDBB, Bessemer)**

**Network Service:** CW.

**Licensee:** WTTO Licensee LLC, 10706 Beaver Dam Rd., Cockeysville, MD 21030.

**Studios:** 2021 Golden Crest Dr., Birmingham, AL 35209; 651 Beacon Pkwy. W, Suite 105, Birmingham, AL 35209.

**Mailing Address:** PO Box 832100, Birmingham, AL 35283.

**Phone:** 205-943-2168. **Fax:** 205-290-2114.

**Web Site:** <http://www.wtto21.com>

**Technical Facilities:** Channel No. 21 (512-518 MHz). Authorized power: 1050-kw max. & 794-kw horizontal visual, 105-kw & 79.4-kw horizontal aural. Antenna: 1340-ft above av. terrain, 1058-ft. above ground, 2008-ft. above sea level.

Latitude 33° 29' 04"  
Longitude 86° 48' 25"

Holds CP for change to 920-kw max. visual, 1393-ft above av. terrain, 1066-ft. above ground, 2013-ft. above sea level; BPCT-20041104AKN.

**Transmitter:** Atop Red Mountain, Birmingham.

**Digital Facilities:** Channel No. 28 (554-560 MHz). Power: 765-kw max. visual, aural. Antenna: 1402-ft above av. terrain, 1075-ft. above ground, 2022-ft. above sea level.

Latitude 33° 29' 04"  
Longitude 86° 48' 25"

**FCC Digital File Number:** BPCDT-19991022ABR. Granted: December 06, 2004.

**Note:** Latitude and longitude coordinates shown are based on the North American Datum of 1927 (NAD 27) as currently required by the Mass Media Bureau of the FCC.

**Multichannel TV Sound:** Stereo only.

**Satellite Earth Stations:** Transmitter RCA; RCA, 4.5-meter Ku-band; Comtech, 5-meter C-band; Anixter-Mark, 5-meter C-band; Scientific-Atlanta, Pinzone, M/A-Corn receivers.

**LMA:** Local marketing agreement with WDBB (W), Bessemer.

**Ownership:** Sinclair Broadcast Group Inc. (Group Owner).

**Began Operation:** April 21, 1982. Sale to present owner by ABRY Communications approved by FCC May 20, 1994. Sale to ABRY Communications by HR Broadcasting Corp. approved by FCC October 19, 1990 (Television Digest, Vol. 30:24). Sale to HR Broadcasting by Byron Lasky approved by FCC July 14, 1986. Sale of 50.2% to B. Lasky, 49.8% owner, by William A. & George K. Chapman approved by FCC July 8, 1983.

**Represented (sales):** Millennium Sales & Marketing.

**Represented (legal):** Shaw Pittman.

**Represented (engineering):** duTreil, Lundin & Rackley Inc.

**Personnel:**

Scott Campbell, General Manager.

Bill Brooks, Director, Sales.

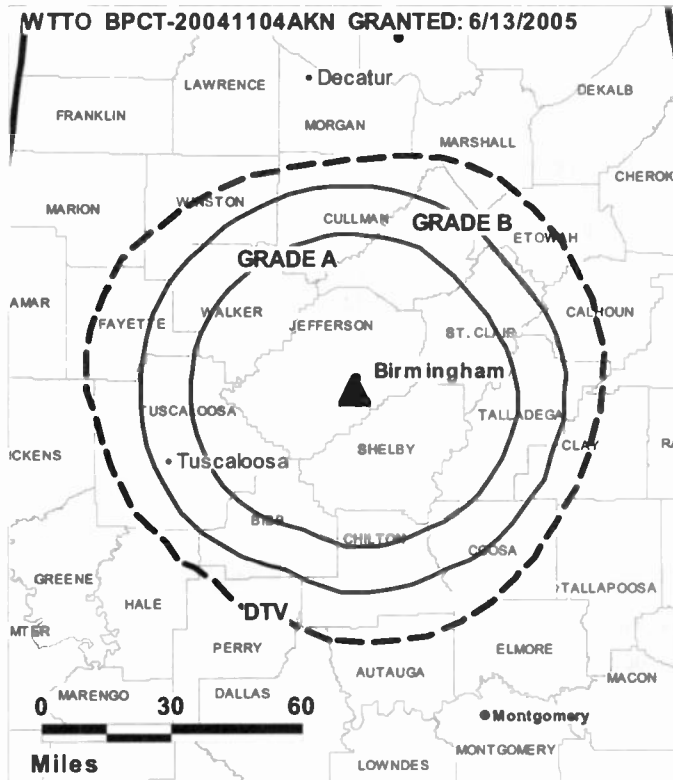
Amy Hughes, Local Sales Manager.

Ron Snyder, National Sales Manager.

John Batson, Regional Engineer.

Tim Costly, Chief Engineer.

Chris Hummel, Business Manager.



© 2007 Warren Communications News

Lucrecia Rubio, Program Director.

Fred Benton, Promotion & Production Manager.

Mary Ann Hule, Traffic Manager.

**Highest 30 Sec. Rate:** \$2000.

**City of License:** Birmingham.

**Station DMA:** Birmingham (Anniston & Tuscaloosa), AL. Rank: 40.

Circulation © 2006 Nielsen. Coverage based on Nielsen study.

GrandTotal	Cable TV Households	Non-cable TV Households	Total TV Households
Estimated Station Totals *	422,010	277,820	699,830
Average Weekly Circulation (2006)	141,365	100,482	241,847
Average Daily Circulation (2006)			86,435
Station OMA Total	Cable TV Households	Non-cable TV Households	Total TV Households
Estimated Station Totals *	420,340	265,120	685,460
Average Weekly Circulation (2006)	141,198	99,713	240,911
Average Daily Circulation (2006)			86,323
Other OMA Total	Cable TV Households	Non-cable TV Households	Total TV Households
Estimated Station Totals *	1,670	12,700	14,370
Average Weekly Circulation (2006)	167	769	936
Average Daily Circulation (2006)			112

\*Estimated station totals are sums of the Nielsen TV and Cable TV household estimates for each county in which the station registers viewing of more than 5% as per the Nielsen Survey Methods.

Alabama — Birmingham

WTTO-DT  
Ch. 28

Network Service: CW.

Grantee: WTTO Licensee LLC, 10706 Beaver Dam Rd., Cockeysville, MD 21030.

Studios: 2021 Golden Crest Dr., Birmingham, AL 35209; 651 Beacon Pkwy. W, Suite 105, Birmingham, AL 35209.

Mailing Address: PO Box 832100, Birmingham, AL 35283.

Phone: 205-943-2168. Fax: 205-290-2114.

Web Site: <http://www.wtto21.com>

Technical Facilities: Channel No. 28 (554-560 MHz). Authorized power: 765-kw max. visual, aural. Antenna: 1402-ft above av. terrain, 1075-ft. above ground, 2022-ft. above sea level.

Latitude	33°	29'	04"
Longitude	86°	48'	25"

Note: Latitude and longitude coordinates shown are based on the North American Datum of 1927 (NAD 27) as currently required by the Mass Media Bureau of the FCC.

Ownership: Sinclair Broadcast Group Inc. (Group Owner).

Began Operation: Station operating under Special Temporary Authority at 15.4-kw max. visual; no on-air date

Represented (sales): Millennium Sales & Marketing.

Personnel:

Scott Campbell, General Manager.

Bill Brooks, Director, Sales.

Amy Hughes, Local Sales Manager.

Ron Snyder, National Sales Manager.

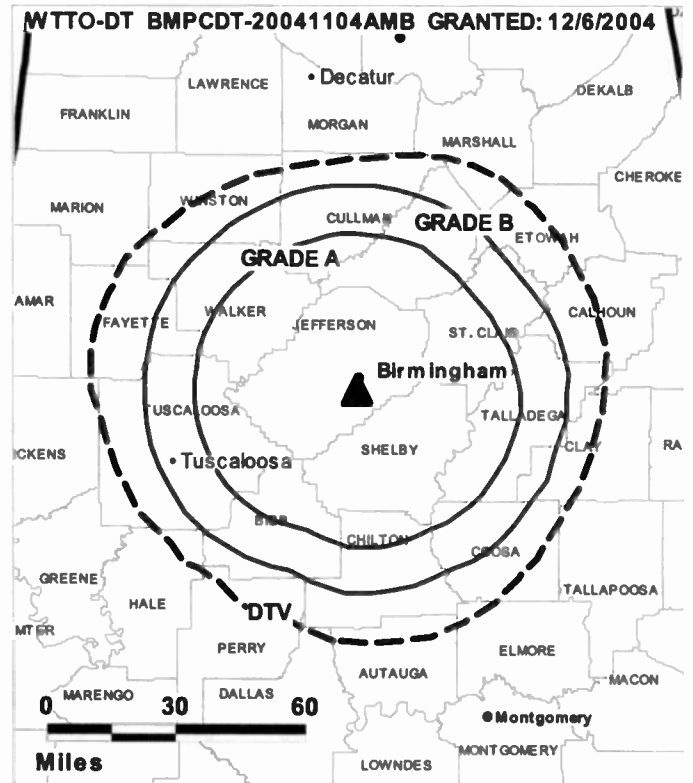
John Batson, Regional Engineer.

Tim Costly, Chief Engineer.

Chris Hummel, Business Manager.

Lucrecia Rubio, Program Director.

Fred Benton, Promotion & Production Manager.



© 2007 Warren Communications News

Mary Ann Huie, Traffic Manager.

Amanda Oswald, Executive Assistant.

Rates: On request.

City of License: Birmingham.

Station DMA: Birmingham (Anniston & Tuscaloosa), AL. Rank: 40.

Nielsen Data: Not available.

**WVTM-DT**  
**Ch. 52**

**Network Service:** NBC.

**Grantee:** Media General Communications Inc., 333 E. Franklin St., Richmond, VA 23219.

**Studio:** 1732 Valley View Dr., Birmingham, AL 35209.

**Mailing Address:** 1732 Valley View Dr., Birmingham, AL 35209.

**Phone:** 205-933-1313; 205-558-7300. **Fax:** 205-933-1954.

**E-mail:** ed.williams@nbc.com

**Web Site:** <http://www.nbc13.com>

**Technical Facilities:** Channel No. 52 (698-704 MHz). Authorized power: 1000-kw max. visual, aural. Antenna: 1309-ft above av. terrain, 972-ft. above ground, 1946-ft. above sea level.

Latitude	33°	29'	26"
Longitude	86°	47'	48"

**Note:** Latitude and longitude coordinates shown are based on the North American Datum of 1927 (NAD 27) as currently required by the Mass Media Bureau of the FCC.

**Ownership:** Media General Inc. (Group Owner).

**Began Operation:** Station operating under Special Temporary Authority at 1000-kw max. visual; no on-air date

**Represented (sales):** Dow, Lohnes & Albertson PLLC.

**Personnel:**

James Powell, President & General Manager.

Steve Hyvzonon, Vice President, News.

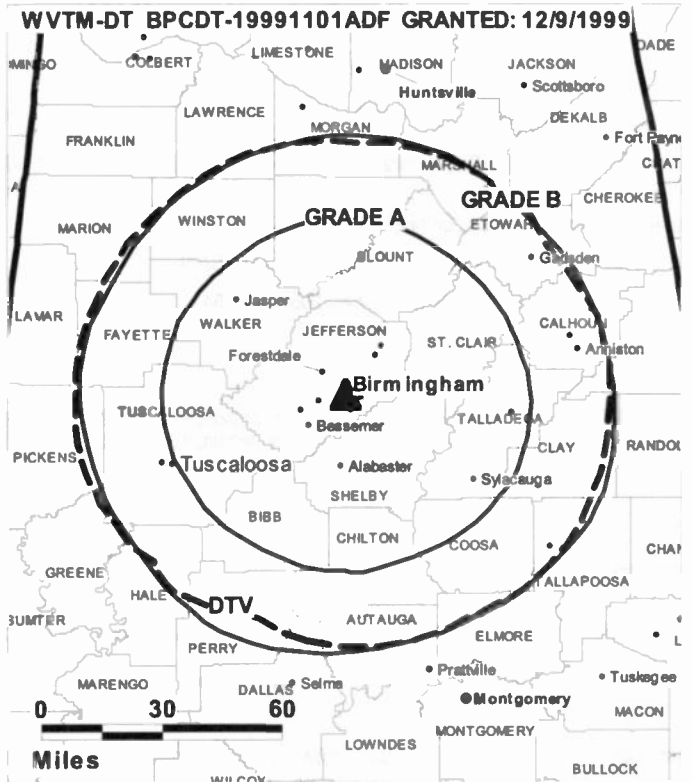
Chuck Blackwood, Operations Manager.

Ed Moran, Local Sales Manager.

Ronda Garvin, National Sales Manager.

Ed Williams, Business Manager.

Chark Oumornay, Traffic Manager.



© 2007 Warren Communications News

Rebecca Young, Human Resources Director.

**City of License:** Birmingham.

**Station OMA:** Birmingham (Anniston & Tuscaloosa), AL. **Rank:** 40.

**Nielsen Data:** Not available.

**WVTM-TV**  
**Ch. 13**

**Network Service:** NBC.

**Licensee:** Media General Communications Inc., 333 E. Franklin St., Richmond, VA 23219.

**Studio:** 1732 Valley View Dr., Birmingham, AL 35209.

**Mailing Address:** 1732 Valley View Dr., Birmingham, AL 35209.

**Phone:** 205-933-1313; 205-558-7300. **Fax:** 205-933-1954.

**E-mail:** ed.moran@nbc.com

**Web Site:** http://www.nbc13.com

**Technical Facilities:** Channel No. 13 (210-216 MHz). Authorized power: 275-kw max. visual, 40.7-kw aural. Antenna: 1340-ft above av. terrain, 1074-ft. above ground, 2049-ft. above sea level.

Latitude 33° 29' 25.5"  
Longitude 86° 47' 48.0"

**Transmitter:** Atop Red Mountain.

**Digital Facilities:** Channel No. 52 (698-704 MHz). Power: 1000-kw max. visual, aural. Antenna: 1309-ft above av. terrain, 972-ft. above ground, 1946-ft. above sea level.

Latitude 33° 29' 26"  
Longitude 86° 47' 48"

**Note:** Latitude and longitude coordinates shown are based on the North American Datum of 1927 (NAD 27) as currently required by the Mass Media Bureau of the FCC.

**Multichannel TV Sound:** Stereo only.

**Satellite Earth Stations:** Transmitter Larcen; Harris, 9-meter Ku-band; Harris, 3.9-meter Ku-band; Vertex, 4.6-meter Ku-band; Mark V, 5-meter C-band; Standard Communications, M/A-Corn, Harris receivers.

**SNG Mobile Dish:** Vertex, 2.3-meter Ku-band.

**News Services:** Weatherscan, UPI, CNN Newsource, AP.

**Ownership:** Media General Inc. (Group Owner).

**Began Operation:** May 29, 1949. Sale to present owner by NBC Universal approved by FCC June 23, 2006. Sale to NBC Inc. by WVTM License Inc. approved by FCC July 26, 1996.

**Represented (legal):** Dow, Lohnes & Albertson PLLC.

**Personnel:**

James Powell, President & General Manager.

Steve Hyvzonon, Vice President, News.

Chuck Blackwood, Operations Manager.

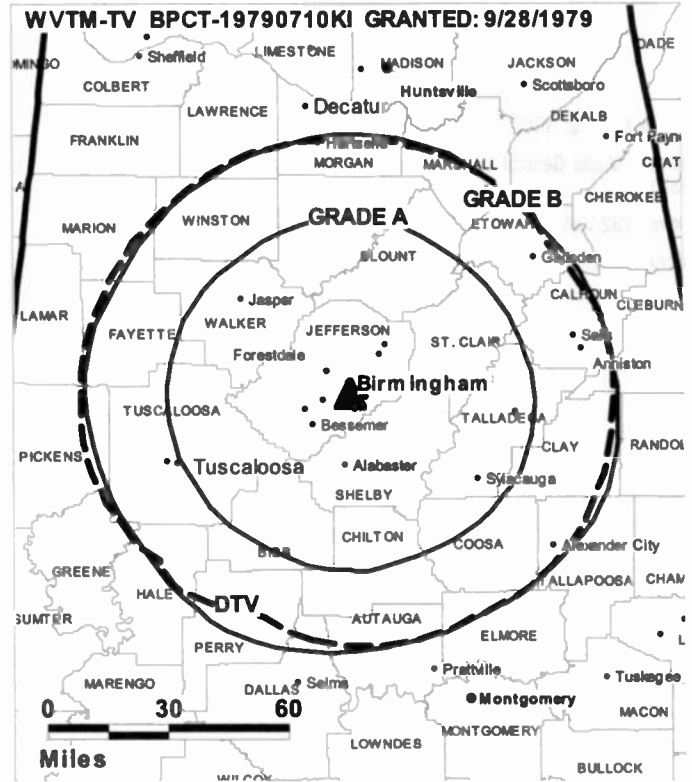
Ed Moran, Local Sales Manager.

Ronda Garvin, National Sales Manager.

Ed Williams, Business Manager.

Clark Dumornay, Traffic Manager.

Rebecca Young, Human Resources Director.



© 2007 Warren Communications News

**Rates:** On request.

**City of License:** Birmingham.

**Station DMA:** Birmingham (Anniston & Tuscaloosa), AL. Rank: 40.

Circulation © 2006 Nielsen. Coverage based on Nielsen study.

Grand Total	Cable TV Households	Non-cable TV Households	Total TV Households
Estimated Station Totals *	476,450	306,280	782,730
Average Weekly Circulation (2006)	262,015	149,636	411,651
Average Daily Circulation (2006)			191,442
Station DMA Total	Cable TV Households	Non-cable TV Households	Total TV Households
Estimated Station Totals *	423,430	265,120	688,550
Average Weekly Circulation (2006)	252,039	146,173	398,212
Average Daily Circulation (2006)			187,627
Other DMA Total	Cable TV Households	Non-cable TV Households	Total TV Households
Estimated Station Totals *	53,020	41,160	94,180
Average Weekly Circulation (2006)	9,976	3,463	13,439
Average Daily Circulation (2006)			3,815

\*Estimated station totals are sums of the Nielsen TV and Cable TV household estimates for each county in which the station registers viewing of more than 5% as per the Nielsen Survey Methods.

**WDHN**  
**Ch. 18**

**Network Service:** ABC.

**Licensee:** Nexstar Finance Inc., 909 Lake Carolyn Pkwy., Suite 1450, Irving, TX 75039.

**Studio:** 5274 State Hwy. 52 E, Webb, AL 36376.

**Mailing Address:** PO Box 6237, Dothan, AL 36302.

**Phone:** 334-793-1818. **Fax:** 334-793-2623.

**Web Site:** <http://www.wdhn.com>

**Technical Facilities:** Channel No. 18 (494-500 MHz). Authorized power: 1080.4-kw max. & 398-kw horizontal visual, 162.6-kw & 39.8-kw horizontal aural. Antenna: 730-ft above av. terrain, 796-ft. above ground, 1049-ft. above sea level.

Latitude 31° 14' 30"  
Longitude 85° 18' 48"

**Transmitter:** 1.8-mi. E of Dothan on Rte. 52.

**Digital Facilities:** Channel No. 21 (512-518 MHz). Power: 59-kw max. visual. Antenna: 659-ft above av. terrain, 670-ft. above ground, 923-ft. above sea level.

Latitude 31° 14' 25"  
Longitude 85° 18' 43"

**FCC Digital File Number:** BPCDT-19990924AAN. Granted: August 25, 2004.

**Note:** Latitude and longitude coordinates shown are based on the North American Datum of 1927 (NAD 27) as currently required by the Mass Media Bureau of the FCC.

**Satellite Earth Stations:** Transmitter RCA; Winegard, 3-meter C-band; ChannelMaster, 3-meter C-band; Vertex, 4.5-meter Ku-band; Continental, 4.5-meter C-band; Andrew, 4.5-meter C-band; M/A-Corn, DX Antenna, Avantek receivers.

**News Services:** ABC NewsOne, AP.

**Ownership:** Nexstar Broadcasting Group Inc. (Group Owner).

**Began Operation:** August 7, 1970. Sale to present owner by Morris Network Inc. approved by FCC March 3, 2003. Sale to Morris Network Inc. by Hi Ho Television approved by FCC July 18, 1986. Sale to Hi Ho Television by Betts Slingluff Jr., et al., approved by FCC June 26, 1979.

**Represented (sales):** Continental Television Sales.

**Represented (legal):** Drinker Biddle & Reath LLP.

**Represented (engineering):** duTrell, Lundin & Rackley Inc.

**Personnel:**

Janie Bush-Hinson, Vice President, General Manager.

Debbie Bridges, National Sales Manager.

Mike Quinn, News Director.

Neal Riddle, Chief Engineer.

David Williams, Business Manager.

Diane Hudspeth, Program Coordinator & Traffic Manager.

Yolanda Everett, Promotions Director.

Jerry Finn, Production Manager.

**WDHN BMPCT-7141 GRANTED: 11/20/1969**



**Highest 30 Sec. Rate:** \$900.

**City of License:** Dothan. **Station DMA:** Dothan, AL. **Rank:** 172.

Circulation © 2006 Nielsen. Coverage based on Nielsen study.

GrandTotal	Cable TV Households	Non-cable TV Households	Total TV Households
Estimated Station Totals *	69,630	42,160	111,790
Average Weekly Circulation (2006)	34,710	9,961	44,671
Average Daily Circulation (2006)			16,534
Station DMA Total	Cable TV Households	Non-cable TV Households	Total TV Households
Estimated Station Totals *	69,630	28,740	98,370
Average Weekly Circulation (2006)	34,710	8,817	43,527
Average Daily Circulation (2006)			16,202
Other DMA Total	Cable TV Households	Non-cable TV Households	Total TV Households
Estimated Station Totals *	0	13,420	13,420
Average Weekly Circulation (2006)	0	1,144	1,144
Average Daily Circulation (2006)			332

\*Estimated station totals are sums of the Nielsen TV and Cable TV household estimates for each county in which the station registers viewing of more than 5% as per the Nielsen Survey Methods.

**WDHN-DT**  
**Ch. 21**

**Network Service:** ABC.

**Licensee:** Nexstar Finance Inc., 909 Lake Carolyn Pkwy., Suite 1450, Irving, TX 75039.

**Studio:** 5274 State Hwy. 52 E, Webb, AL 36376.

**Mailing Address:** PO Box 6237, Dothan, AL 36302.

**Phone:** 334-793-1818. **Fax:** 334-793-2623.

**Web Site:** <http://www.wdhn.com>

**Technical Facilities:** Channel No. 21 (512-518 MHz). Authorized power: 59-kw max. visual. Antenna: 659-ft above av. terrain, 670-ft. above ground, 923-ft. above sea level.

Latitude	31°	14'	25"
Longitude	85°	18'	43"

Holds CP for change to 1000-kw max. visual, 732-ft above av. terrain, 748-ft. above ground, 1001-ft. above sea level; BMPCDT-20040803AAT.

**Transmitter:** 5274 E. State Hwy. 52.

**Note:** Latitude and longitude coordinates shown are based on the North American Datum of 1927 (NAD 27) as currently required by the Mass Media Bureau of the FCC.

**Ownership:** Nexstar Broadcasting Group Inc. (Group Owner).

**Began Operation:** Station operating; no on-air date.

**Represented (legal):** Drinker Biddle & Reath LLP.

**Represented (sales):** Continental Television Sales.

**Personnel:**

**Janie Bush-Hinson**, Vice President, General Manager.

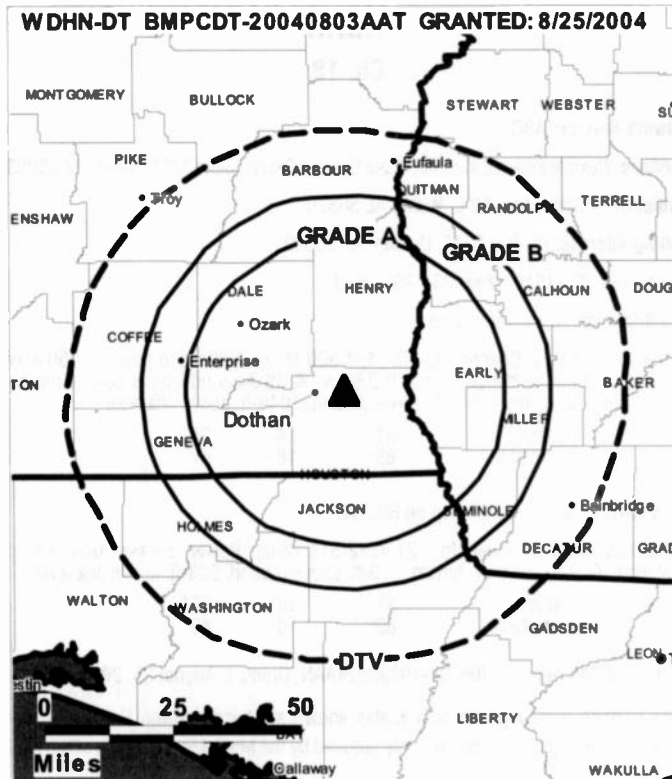
**Debbie Bridges**, National Sales Manager.

**Mike Quinn**, News Director.

**Neal Riddle**, Chief Engineer.

**David Williams**, Business Manager.

**Diane Hudspeth**, Program Coordinator & Traffic Manager.



**Yolanda Everett**, Promotion Director.

**Jerry Finn**, Production Manager.

**Rates:** On request.

**City of License:** Dothan. **Station DMA:** Dothan, AL. **Rank:** 172.

**Nielsen Data:** Not available.



**WTVY**  
**Ch. 4**

**Network Service:** CBS.

**Licensee:** Gray Television Licensee Inc., 1750 K St. NW, Suite 1200, Washington, DC 20005.

**Studio:** 285 N. Foster St., Dothan, AL 36303.

**Mailing Address:** PO Box 1089, Dothan, AL 36302.

**Phone:** 334-792-3195. **Fax:** 334-793-3947.

**E-mail:** julia@wtvynews4.com

**Web Site:** http://www.wtvynews4.com

**Technical Facilities:** Channel No. 4 (66-72 MHz). Authorized power: 100-kw visual, 18.2-kw aural. Antenna: 1880-ft above av. terrain, 1909-ft. above ground, 2049-ft. above sea level.

Latitude 30° 55' 10.12"  
Longitude 85° 44' 27.90"

**Transmitter:** W of Rte. 177, 2-mi. S of Miller Crossroads, FL.

**Digital Facilities:** Channel No. 36 (602-608 MHz). Power: 995-kw max. visual. Antenna: 1880-ft above av. terrain, 1870-ft. above ground.

Latitude 30° 55' 10"  
Longitude 85° 44' 28"

**FCC Digital File Number:** BPCDT-19991029ADN. Granted: February 22, 2001.

**Note:** Latitude and longitude coordinates shown are based on the North American Datum of 1927 (NAD 27) as currently required by the Mass Media Bureau of the FCC.

**Satellite Earth Stations:** Transmitter Harris; Scientific-Atlanta, 7-meter C-band; Scientific-Atlanta, 4.6-meter C-band; Scientific-Atlanta receivers.

**News Services:** CNN Newsource, CBS Newspath, AP.

**Ownership:** Gray Television Inc. (Group Owner).

**Began Operation:** February 12, 1955. Sale to present owner by Benedek Broadcasting Co. LLC approved by FCC August 29, 2002 (Television Digest, Vol. 42:14). Sale to Benedek Broadcasting Co. LLC by Dothan Holdings Inc. approved by FCC 1995. Sale to Dothan Holdings by WTVY Inc. (Charles Woods) approved by FCC March 16, 1993.

**Represented (sales):** Continental Television Sales.

**Represented (sales):** Petry Television Inc.

**Represented (legal):** Wiley, Rein & Fielding.

**Personnel:**

Pat Dalbey, Vice President & General Manager.

Wade Register, Sales.

Mike Doherty, Promotion Director.

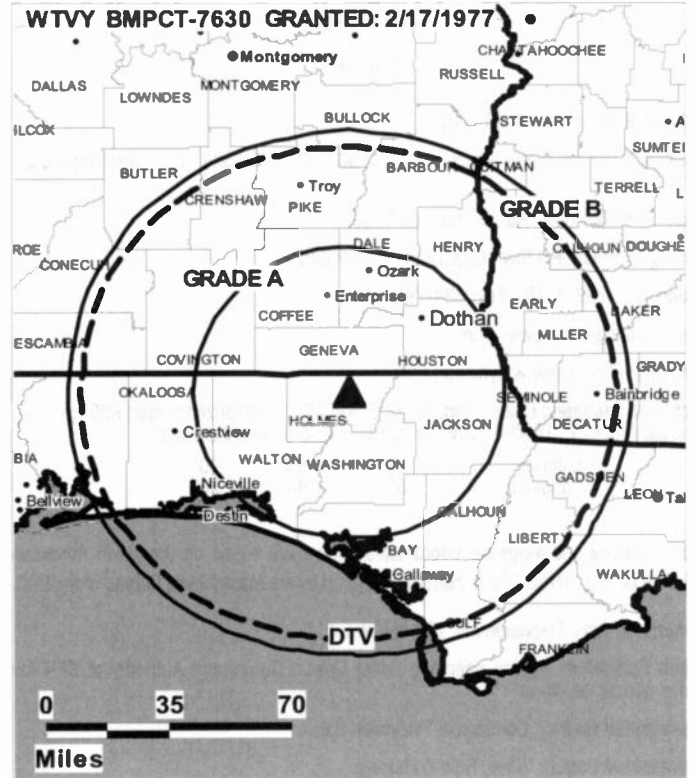
Huey Lee, Production Supervisor.

Katie McManus-Faye, News Director.

Tammy Earles, Traffic Manager.

Brenda Stefin, Creative Services Director.

Wade Thomaston, Chief Engineer.



© 2007 Warren Communications News

Rita Faircloth, Business Manager.

**Rates:** On request.

**City of License:** Dothan. **Station DMA:** Dothan, AL. **Rank:** 172.

Circulation © 2006 Nielsen. Coverage based on Nielsen study.

GrandTotal	Cable TV Households	Non-cable TV Households	Total TV Households
Estimated Station Totals *	256,690	97,220	353,910
Average Weekly Circulation (2006)	122,873	37,580	160,453
Average Daily Circulation (2006)			76,759
Station DMA Total	Cable TV Households	Non-cable TV Households	Total TV Households
Estimated Station Totals *	69,630	28,740	98,370
Average Weekly Circulation (2006)	52,256	15,589	67,845
Average Daily Circulation (2006)			39,726
Other DMA Total	Cable TV Households	Non-cable TV Households	Total TV Households
Estimated Station Totals *	187,060	68,480	255,540
Average Weekly Circulation (2006)	70,617	21,991	92,608
Average Daily Circulation (2006)			37,033

\*Estimated station totals are sums of the Nielsen TV and Cable TV household estimates for each county in which the station registers viewing of more than 5% as per the Nielsen Survey Methods.

**WTVY-DT**  
**Ch. 36**

**Network Service:** CW, MNT, CBS.

**Grantee:** Gray Television Licensee Inc., 1750 K St. NW, Suite 1200, Washington, DC 20005.

**Studio:** 285 N. Foster Rd., Dothan, AL 36303.

**Mailing Address:** PO Box 1089, Dothan, AL 36302.

**Phone:** 334-792-3195. **Fax:** 334-793-3947.

**E-mail:** julia@wtvynews4.com

**Web Site:** http://www.wtvynews4.com

**Technical Facilities:** Channel No. 36 (602-608 MHz). Authorized power: 995-kw max. visual. Antenna: 1880-ft above av. terrain, 1870-ft. above ground.

Latitude	30°	55'	10"
Longitude	85°	44'	28"

**Note:** Latitude and longitude coordinates shown are based on the North American Datum of 1927 (NAD 27) as currently required by the Mass Media Bureau of the FCC.

**Ownership:** Gray Television Inc. (Group Owner).

**Began Operation:** Station operating under Special Temporary Authority at 97.7-kw max. visual; no on-air

**Represented (sales):** Continental Television Sales.

**Represented (legal):** Wiley, Rein & Fielding.

**Personnel:**

**Pat Dalbey**, Vice President & General Manager.

**Wade Register**, Sales.

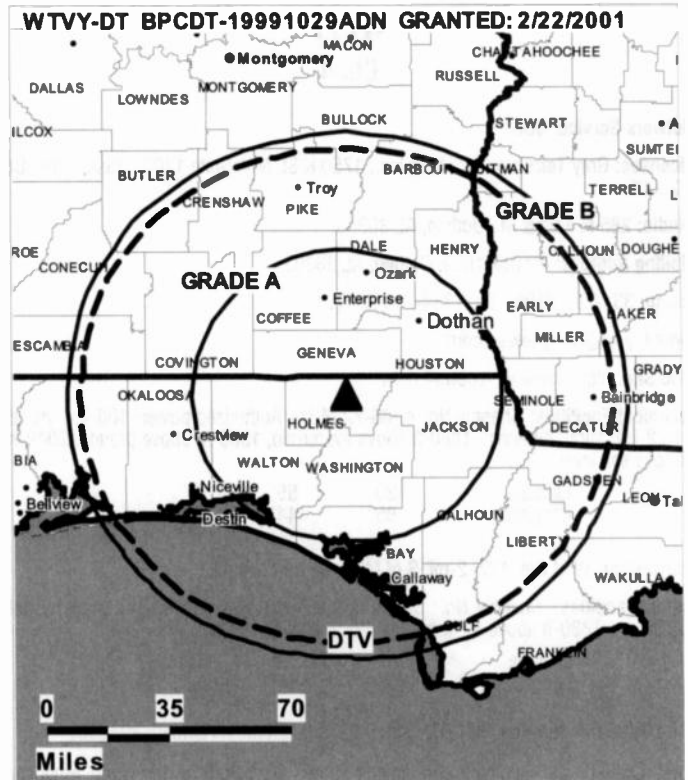
**Mike Doherty**, Promotion Director.

**Huey Lee**, Production Supervisor.

**Katie McManus-Faye**, News Director.

**Tammy Earles**, Traffic Manager.

**Brenda Stefin**, Creative Services Director.



© 2007 Warren Communications News

**Wade Thomaston**, Chief Engineer.

**Rita Faircloth**, Business Manager.

**Rates:** On request.

**City of License:** Dothan. **Station DMA:** Dothan, AL. **Rank:** 172.

**Nielsen Data:** Not available.

**WHDF**  
**Ch. 15**

**Network Service:** CW.

**Licensee:** Huntsville TV LLC, c/o Brooks, Pierce, McLendon, Humphrey & Leonard LLP, PO Box 1800, Raleigh, NC 27602.

**Studio:** 840 Cypress Mill Rd., Florence, AL 35630.

**Mailing Address:** 303 Williams Ave., Bldg. 1, Suite 135, Huntsville, AL 35801.

**Phone:** 256-536-1550. **Fax:** 256-536-8286.

**Web Site:** <http://www.upntv.tv>

**Technical Facilities:** Channel No. 15 (476-482 MHz). Authorized power: 2510-kw max. visual, aural. Antenna: 1414-ft above av. terrain, 1316-ft. above ground, 2155-ft. above sea level.

Latitude 35° 00' 09"  
Longitude 87° 08' 09"

**Digital Facilities:** Channel No. 14 (470-476 MHz). Power: 1000-kw visual, aural. Antenna: 1414-ft above av. terrain, 1316-ft. above ground, 2155-ft. above sea level.

Latitude 35° 00' 09"  
Longitude 87° 08' 09"

**FCC Digital File Number:** BPCDT-19991029ADV. Granted: July 14, 2004.

**Note:** Latitude and longitude coordinates shown are based on the North American Datum of 1927 (NAD 27) as currently required by the Mass Media Bureau of the FCC.

**Satellite Earth Stations:** Transmitter RCA; M/A-Corn, 8-meter Ku-band; Harris, 10-meter C-band; Harris, 3-meter Ku-band; Harris, 5-meter Ku-band; Harris receivers.

**News Service:** NBC News Channel.

**Ownership:** James L. Lockwood Jr.

**Began Operation:** October 28, 1957. Sale to present owner by Florence Television LLC, Debtor-in-Possession approved by FCC May 11, 2004. Sale to Florence Television LLC from Muscle Shoals Inc. approved by FCC October 25, 1996. Bankruptcy Court approved reorganization of Florence TV LLC as Valley Television LLC 1999.

**Represented (legal):** Brooks, Pierce, McLendon, Humphrey & Leonard LLP.

**Represented (sales):** Blair Television.

**Personnel:**

Louann Thomson, General Manager & Chief Executive Officer.

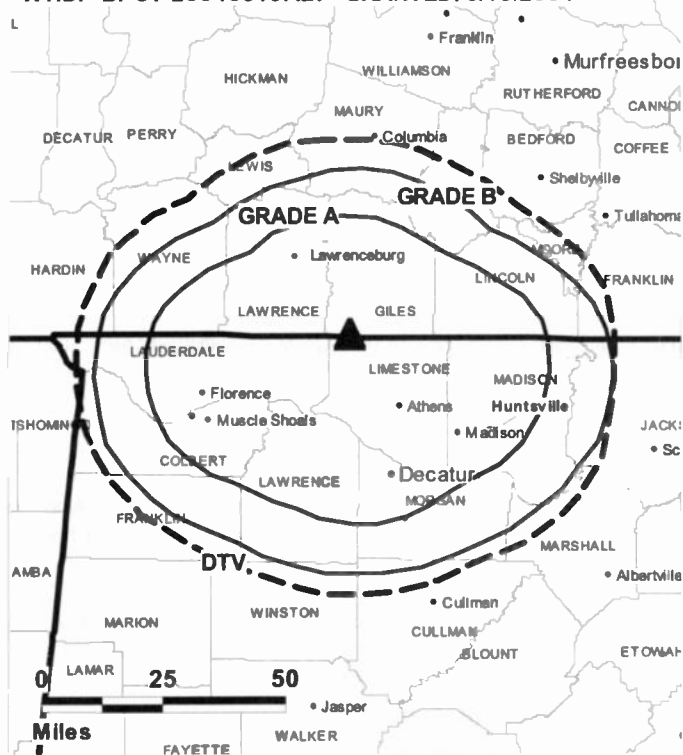
Tim Rovere, Chief Engineer.

Tiffany Humphrey, Business Manager & Traffic Manager.

**Highest 30 Sec. Rate:** \$750.

**City of License:** Florence. **Station DMA:** Huntsville-Decatur (Florence), AL. **Rank:** 84.

WHDF BPCT-20040519ABP GRANTED: 6/18/2004



Circulation © 2006 Nielsen. Coverage based on Nielsen study.

GrandTotal	Cable TV Households	Non-cable TV Households	Total TV Households
Estimated Station Totals *	249,870	103,630	353,500
Average Weekly Circulation (2006)	51,524	14,933	66,457
Average Daily Circulation (2006)			21,043
Station DMA Total	Cable TV Households	Non-cable TV Households	Total TV Households
Estimated Station Totals *	245,710	97,050	342,760
Average Weekly Circulation (2006)	51,075	14,282	65,357
Average Daily Circulation (2006)			20,912
Other DMA Total	Cable TV Households	Non-cable TV Households	Total TV Households
Estimated Station Totals *	4,160	6,580	10,740
Average Weekly Circulation (2006)	449	651	1,100
Average Daily Circulation (2006)			131

\*Estimated station totals are sums of the Nielsen TV and Cable TV household estimates for each county in which the station registers viewing of more than 5% as per the Nielsen Survey Methods.

**WHDF-DT**  
**Ch. 14**

**Network Service:** CW.

**Grantee:** Huntsville TV LLC, c/o Brooks, Pierce, McLendon, Humphrey & Leonard LLP, PO Box 1800, Raleigh, NC 27602.

**Studio:** 840 Cypress Mill Rd., Florence, AL 35630.

**Mailing Address:** 303 Williams Ave., Bldg. 1, Suite 135, Huntsville, AL 35801.

**Phone:** 256-536-1550. **Fax:** 256-536-8286.

**Web Site:** <http://www.upntv.tv>

**Technical Facilities:** Channel No. 14 (470-476 MHz). Authorized power: 1000-kw visual, aural. Antenna: 1414-ft above av. terrain, 1316-ft. above ground, 2155-ft. above sea level.

Latitude	35°	00'	09"
Longitude	87°	08'	09"

**Note:** Latitude and longitude coordinates shown are based on the North American Datum of 1927 (NAD 27) as currently required by the Mass Media Bureau of the FCC.

**Ownership:** James L. Lockwood Jr.

**Began Operation:** Station operating under Special Temporary Authority at 2.6-kw max. visual; no on-air date

**Represented (legal):** Brooks, Pierce, McLendon, Humphrey & Leonard LLP.

**Represented (sales):** Blair Television.

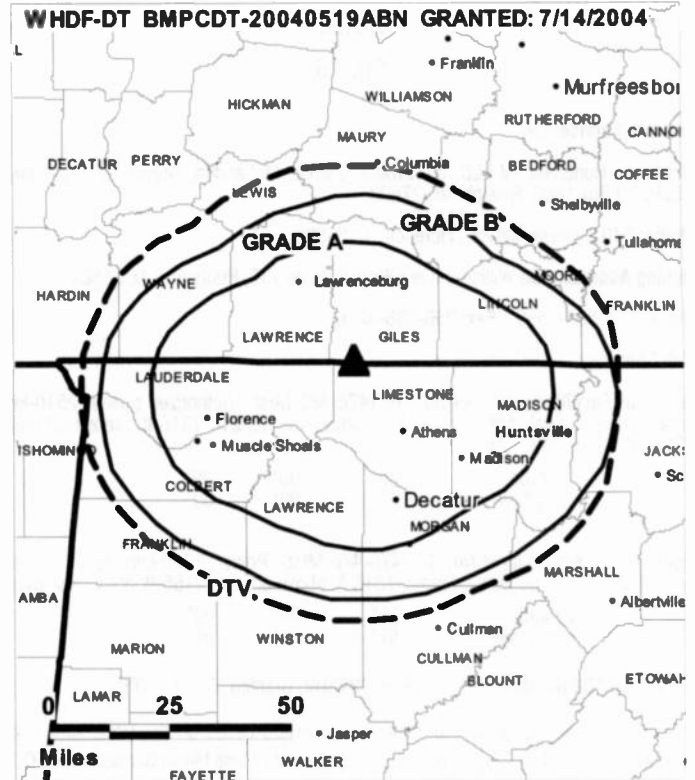
**Personnel:**

Louann Thomson, General Manager & Chief Executive Officer.

Tim Rovers, Chief Engineer.

Tiffany Humphrey, Business Manager & Traffic Manager.

**City of License:** Florence. **Station DMA:** Huntsville-Decatur (Florence), AL. **Rank:** 84.



© 2007 Warren Communications News

Nielsen Data: Not available.

**WYLE**  
**Ch. 26**

**Network Service:** IND.

**Licensee:** ETC Communications Inc., Box 850, Sheffield, AL 35660.

**Studio:** 700 W. Montgomery Ave., Sheffield, AL 35660.

**Mailing Address:** PO Box 850, Sheffield, AL 35660.

**Phone:** 256-381-2600. **Fax:** 256-383-3157.

**E-mail:** sneadk@bellsouth.net

**Web Site:** <http://www.wyletv.com>

**Technical Facilities:** Channel No. 26 (542-548 MHz). Authorized power: 690-kw max. visual, 69-kw aural. Antenna: 756-ft above av. terrain, 552-ft. above ground, 1482-ft. above sea level.

Latitude	34°	34'	38"
Longitude	87°	46'	57"

**Transmitter:** Underwood Mountain, Colbert County.

**Digital Facilities:** Channel No. 20 (506-512 MHz). Power: 48.9-kw max. visual. Antenna: 913-ft above av. terrain, 606-ft. above ground.

Latitude	34°	37'	41.2"
Longitude	87°	44'	14"

**FCC Digital File Number:** BPCDT-19991101ALK. Granted: December 05, 2001.

**Note:** Latitude and longitude coordinates shown are based on the North American Datum of 1927 (NAD 27) as currently required by the Mass Media Bureau of the FCC.

**Satellite Earth Station:** Transmitter Townsend; Comtech, 4.3-meter C-band.

**Ownership:** ETC Communications Inc. (Group Owner).

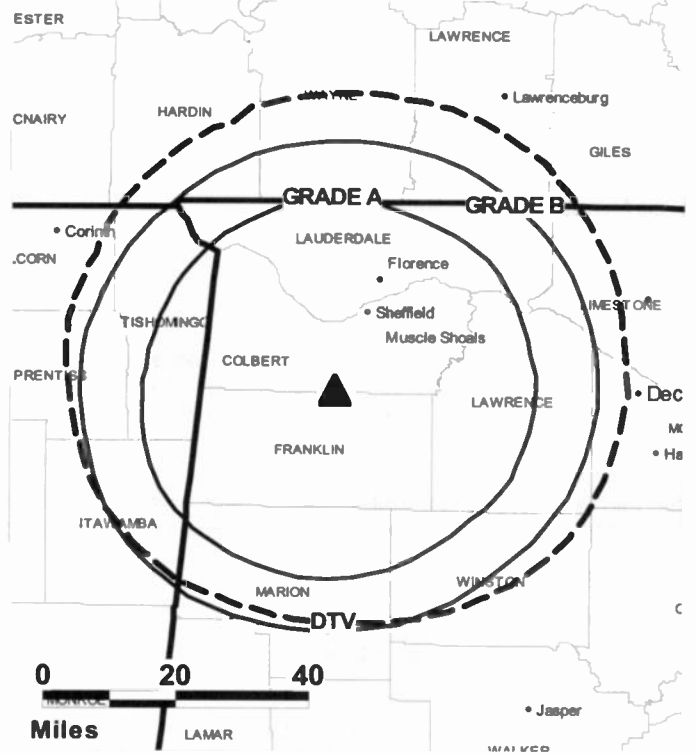
**Began Operation:** April 19, 1986. Sale to present owner by Bridgerland Television inc. approved by FCC June 11, 1993. Sale to Bridgerland Television Inc. by Alabama Management Co. Inc. approved by FCC November 30, 1988.

**Represented (legal):** Irwin, Campbell & Tannenwald PC.

**Personnel:**

Les White, General Manager & Production Manager.

**WYLE BMPCT-19840203KF GRANTED: 11/16/1984**



© 2007 Warren Communications News

**Karen Snead White**, Station Manager, News & Promotion Director.

**Bud Hale**, General Sales Manager.

**Highest 30 Sec. Rate:** \$85.

**City of License:** Florence. **Station DMA:** Huntsville-Decatur (Florence), AL. **Rank:** 84.

**Nielsen Data:** Not available.

**WYLE-DT**  
**Ch. 20**

**Network Service:** IND.

**Licensee:** ETC Communications Inc., Box 850, Sheffield, AL 35660.

**Studio:** 700 W. Montgomery Ave., Sheffield, AL 35660.

**Mailing Address:** PO Box 850, Sheffield, AL 35660.

**Phone:** 256-381-2600. **Fax:** 256-383-3157.

**E-mail:** sneadkl@bellsouth.net

**Web Site:** <http://www.wyletv.com>

**Technical Facilities:** Channel No. 20 (506-512 MHz). Authorized power: 48.9-kw max. visual. Antenna: 913-ft above av. terrain, 606-ft. above ground.

Latitude	34°	37'	41.2"
Longitude	87°	44'	14"

**Note:** Latitude and longitude coordinates shown are based on the North American Datum of 1927 (NAD 27) as currently required by the Mass Media Bureau of the FCC.

**Ownership:** ETC Communications Inc.

**Began Operation:** July 16, 2002. Standard Definition.

**Represented (legal):** Irwin, Campbell & Tannenwald PC.

**Personnel:**

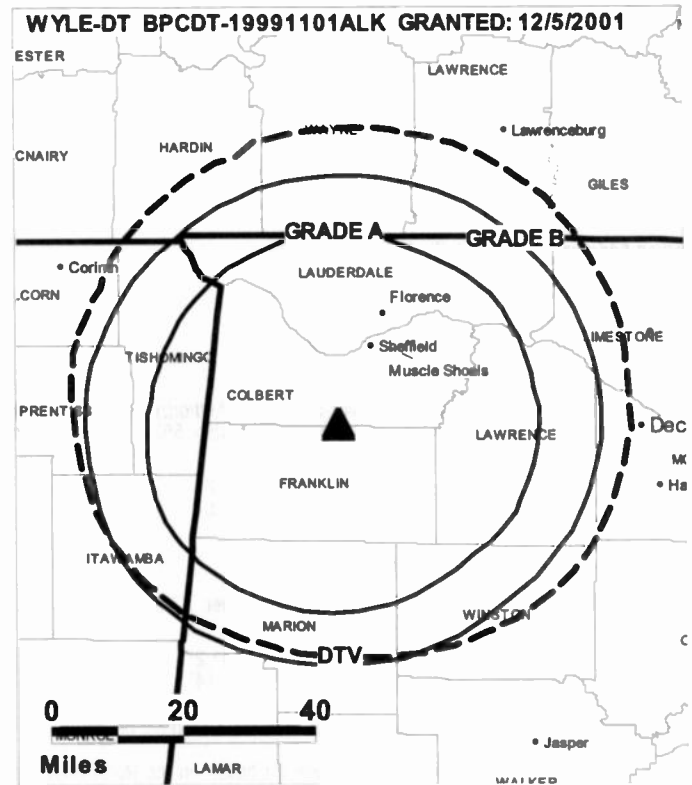
**Les White,** General Manager & Production Director.

**Karen Sneed White,** Station Manager, News & Promotion Director.

**Bud Hale,** General Sales Manager.

**Rates:** On request.

**City of License:** Florence. **Station DMA:** Huntsville-Decatur (Florence), AL. **Rank:** 84.



© 2007 Warren Communications News

**Nielsen Data:** Not available.

**WPXH**  
**Ch. 44**

**Network Service:** ION.

**Licensee:** Paxson Communications License Co. LLC, 601 Clearwater Park Rd., West Palm Beach, FL 33401-6233.

**Studio:** 2085 Golden Crest Dr., Birmingham, AL 35209.

**Mailing Address:** 2085 Golden Crest Dr., Birmingham, AL 35209.

**Phone:** 205-870-4404. **Fax:** 205-870-0744.

**E-mail:** joe.tracy@nbc.com

**Web Site:** <http://www.ionline.tv>

**Technical Facilities:** Channel No. 44 (650-656 MHz). Authorized power: 5000-kw max. visual. Antenna: 1115-ft above av. terrain, 1033-ft. above ground, 2024-ft. above sea level.

Latitude 33° 53' 27"  
Longitude 86° 28' 13"

**Transmitter:** 2.6-mi. SE of Allgood, Blount County.

**Digital Facilities:** Channel No. 45 (656-662 MHz). Power: 225-kw max. visual. Antenna: 1063-ft above av. terrain, 968-ft. above ground, 1972-ft. above sea level.

Latitude 33° 53' 27"  
Longitude 86° 28' 13"

**FCC Digital File Number:** BPCDT-990402KG. Granted: February 01, 2001.

**Note:** Latitude and longitude coordinates shown are based on the North American Datum of 1927 (NAD 27) as currently required by the Mass Media Bureau of the FCC.

**Multichannel TV Sound:** Stereo only.

**Ownership:** ION Media Networks Inc. (Group Owner).

**Began Operation:** April 25, 1986. Sale to present owner by WNAL-TV Inc. approved by FCC April 25, 1997. Sale to WNAL-TV Inc. by Anthony J. Fant & Kyla Beth Fant approved by FCC March 6, 1986.

**Represented (legal):** Fletcher, Heald & Hildreth PLC.

**Represented (engineering):** Bromo Communications Inc.

**Personnel:**

Deborah Perry, General Manager.

Joe Tracy, General Sales Manager.

Kevin Dunn, Local Sales Manager.

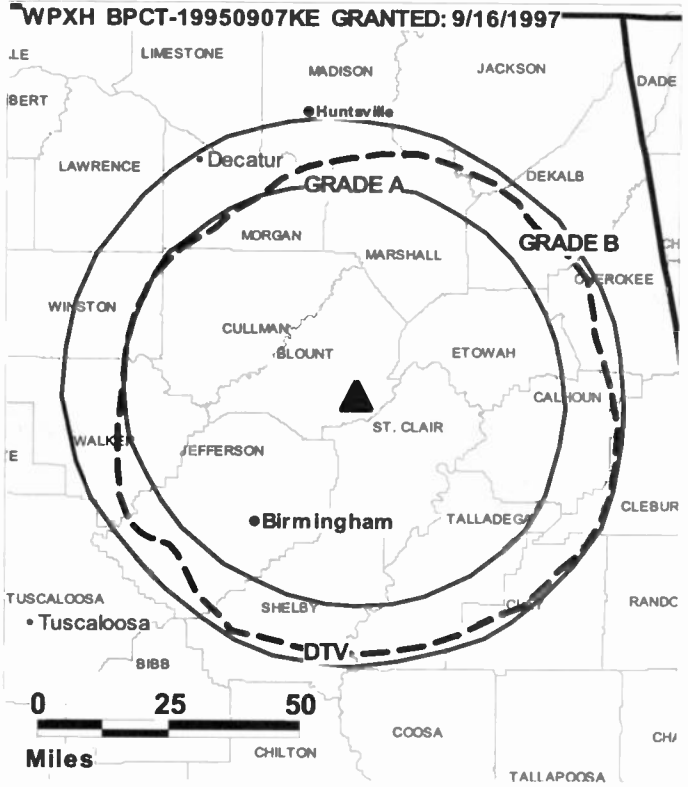
Anthony King, Chief Engineer.

Angela Head, Traffic Manager.

**Highest 30 Sec. Rate:** \$400.

**City of License:** Gadsden. **Station DMA:** Birmingham (Anniston & Tuscaloosa), AL.

**Rank:** 40.



© 2007 Warren Communications News

Circulation © 2006 Nielsen. Coverage based on Nielsen study.

GrandTotal	Cable TV Households	Non-cable TV Households	Total TV Households
Estimated Station Totals *	419,920	40,730	460,650
Average Weekly Circulation (2006)	35,191	2,564	37,755
Average Daily Circulation (2006)			6,420
Station DMA Total	Cable TV Households	Non-cable TV Households	Total TV Households
Estimated Station Totals *	387,970	30,910	418,880
Average Weekly Circulation (2006)	32,486	2,014	34,500
Average Daily Circulation (2006)			5,946
Other DMA Total	Cable TV Households	Non-cable TV Households	Total TV Households
Estimated Station Totals *	31,950	9,820	41,770
Average Weekly Circulation (2006)	2,705	550	3,255
Average Daily Circulation (2006)			474

\*Estimated station totals are sums of the Nielsen TV and Cable TV household estimates for each county in which the station registers viewing of more than 5% as per the Nielsen Survey Methods.

**WPXH-DT**  
**Ch. 45**

**Network Service:** ION.

**Licensee:** Paxson Communications License Co. LLC, 601 Clearwater Park Rd., West Palm Beach, FL 33401-6233.

**Studio:** 2085 Golden Crest Dr., Birmingham, AL 35209.

**Mailing Address:** 2085 Golden Crest Dr., Birmingham, AL 35209.

**Phone:** 205-870-4404. **Fax:** 205-870-0744.

**E-mail:** joe.tracy@nbc.com

**Web Site:** http://www.ionline.tv

**Technical Facilities:** Channel No. 45 (656-662 MHz). Authorized power: 225-kw max. visual. Antenna: 1063-ft above av. terrain, 968-ft. above ground, 1972-ft. above sea level.

Latitude	33°	53'	27"
Longitude	86°	28'	13"

**Transmitter:** Approx 1-mi. at a bearing of 140 degrees from the intersection of CH 1 & Boat Land Rd.

**Note:** Latitude and longitude coordinates shown are based on the North American Datum of 1927 (NAD 27) as currently required by the Mass Media Bureau of the FCC.

**Ownership:** ION Media Networks Inc. (Group Owner).

**Began Operation:** May 1, 2002. Standard Definition.

**Personnel:**

**Deborah Perry,** General Manager.

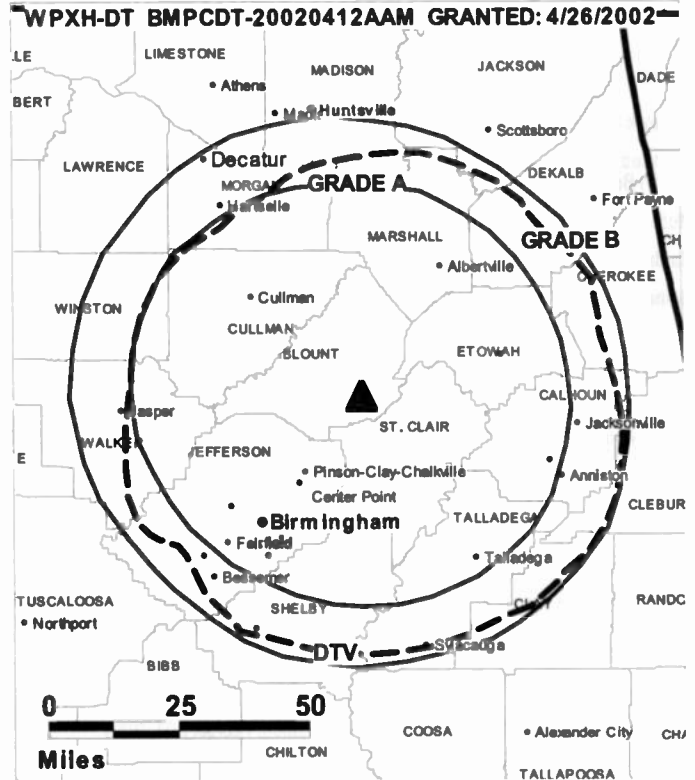
**Joe Tracy,** General Sales Manager.

**Kevin Dunn,** Local Sales Manager.

**Anthony King,** Chief Engineer.

**Angela Head,** Traffic Manager.

**Rates:** On request.



© 2007 Warren Communications News

**City of License:** Gadsden. **Station DMA:** Birmingham (Anniston & Tuscaloosa), AL.

**Rank:** 40.

**Nielsen Data:** Not available.



**WTJP-DT**  
**Ch. 26**

**Network Service:** TBN.

**Licensee:** Trinity Broadcasting Network Inc., 2442 Michelle Dr., Tustin, CA 92780.

**Studio:** 313 Rosedale Ave., Gadsden, AL 35901.

**Mailing Address:** 313 Rosedale Ave., Gadsden, AL 35901.

**Phone:** 256-546-8860. **Fax:** 256-543-8623.

**E-mail:** ghodges@tbn.org

**Technical Facilities:** Channel No. 26 (542-548 MHz). Authorized power: 150-kw max. visual. Antenna: 1033-ft above av. terrain, 646-ft. above ground, 1962-ft. above sea level.

Latitude	33°	48'	53"
Longitude	86°	26'	55"

**Note:** Latitude and longitude coordinates shown are based on the North American Datum of 1927 (NAD 27) as currently required by the Mass Media Bureau of the FCC.

**Ownership:** Trinity Broadcasting Network Inc. (Group Owner).

**Began Operation:** Station operating; no on-air date

**Personnel:**

**Gary Hodges**, General Manager.

**Curtiss Kemp**, Chief Engineer.

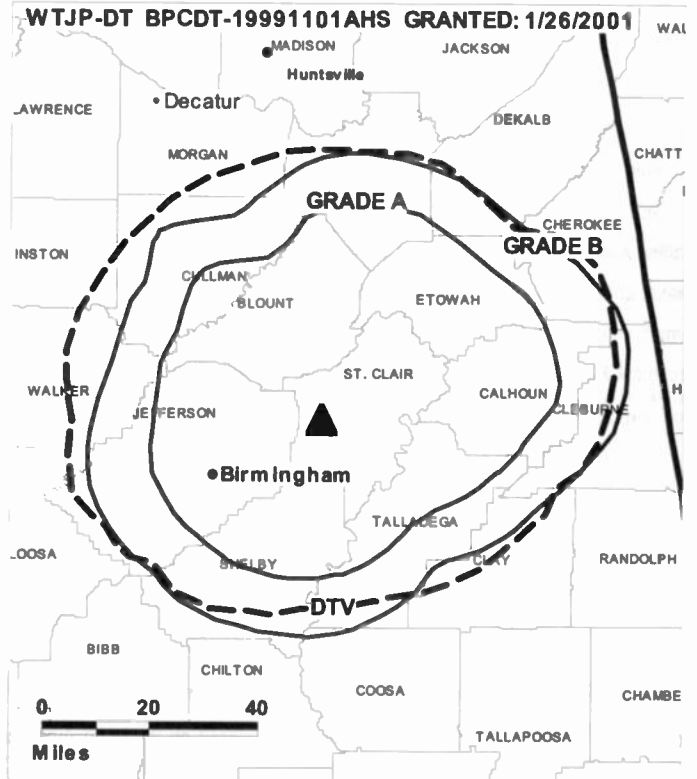
**Andrew Willmore**, Production Director.

**Jo Ann Hodges**, Traffic & Office Manager.

**Georgiale Cox**, Public Affairs Director.

**City of License:** Gadsden. **Station DMA:** Birmingham (Anniston & Tuscaloosa), AL.

**Rank:** 40.



© 2007 Warren Communications News

Nielsen Data: Not available.

**WTJP-TV**  
**Ch. 60**

**Network Service:** TBN.

**Licensee:** Trinity Broadcasting Network Inc., 2442 Michelle Dr., Tustin, CA 92780.

**Studio:** 313 Rosedale Ave., Gadsden, AL 35901.

**Mailing Address:** 313 Rosedale Ave., Gadsden, AL 35901.

**Phone:** 256-546-8860. **Fax:** 256-543-8623.

**E-mail:** ghodges@tbn.org

**Technical Facilities:** Channel No. 60 (746-752 MHz). Authorized power: 5000-kw max. visual, 500-kw aural. Antenna: 1139-ft above av. terrain, 703-ft. above ground, 2023-ft. above sea level.

Latitude 33° 40' 53"  
Longitude 86° 26' 55"

**Transmitter:** 3.9-mi. NE of Springville.

**Digital Facilities:** Channel No. 26 (542-548 MHz). Power: 150-kw max. visual. Antenna: 1033-ft above av. terrain, 646-ft. above ground, 1962-ft. above sea level.

Latitude 33° 48' 53"  
Longitude 86° 26' 55"

**FCC Digital File Number:** BPCDT-19991101AHS. Granted: January 26, 2001.

**Note:** Latitude and longitude coordinates shown are based on the North American Datum of 1927 (NAD 27) as currently required by the Mass Media Bureau of the FCC.

**Satellite Earth Station:** Transmitter Townsend; Vertex, 6.1-meter C-band; Micro-dyne receivers.

**Ownership:** Trinity Broadcasting Network Inc. (Group Owner).

**Began Operation:** July 22, 1986.

**Represented (sales):** TBN Media Representatives.

**Represented (engineering):** Smith & Fisher.

**Personnel:**

Gary Y. Hodges, General Manager.

Curtiss Kemp, Chief Engineer.

Andrew Willmore, Production Director.

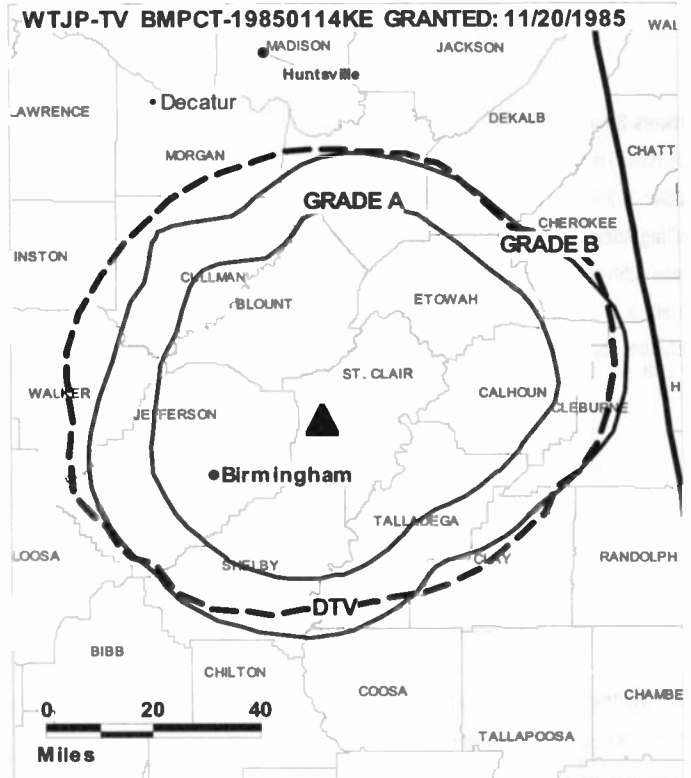
Jo Ann Hodges, Traffic & Office Manager.

Georgiale Cox, Public Affairs Director.

**Highest 30 Sec. Rate:** \$65.

**City of License:** Gadsden. **Station DMA:** Birmingham (Anniston & Tuscaloosa), AL.

**Rank:** 40.



© 2007 Warren Communications News

Circulation © 2006 Nielsen. Coverage based on Nielsen study.

GrandTotal	Cable TV Households	Non-cable TV Households	Total TV Households
Estimated Station Totals *	349,640	0	349,640
Average Weekly Circulation (2006)	29,583	0	29,583
Average Daily Circulation (2006)			6,206
Station DMA Total	Cable TV Households	Non-cable TV Households	Total TV Households
Estimated Station Totals *	341,610	0	341,610
Average Weekly Circulation (2006)	28,836	0	28,836
Average Daily Circulation (2006)			6,134
Other DMA Total	Cable TV Households	Non-cable TV Households	Total TV Households
Estimated Station Totals *	8,030	0	8,030
Average Weekly Circulation (2006)	747	0	747
Average Daily Circulation (2006)			72

\*Estimated station totals are sums of the Nielsen TV and Cable TV household estimates for each county in which the station registers viewing of more than 5% as per the Nielsen Survey Methods.

**WBPG**  
**Ch. 55**

**Network Service:** CW.

**Licensee:** LIN of Alabama LLC, c/o LIN Television Corp., 4 Richmond Square, Suite 200, Providence, RI 02906.

**Studio:** 1501 Satchel Paige Dr., Mobile, AL 36606.

**Sales Office:** 1501 Satchel Paige Dr., Mobile, AL 36606.

**Mailing Address:** 1501 Satchel Paige Dr., Mobile, AL 36606.

**Phone:** 251-434-1010. **Fax:** 251-434-1110.

**Technical Facilities:** Channel No. 55 (716-722 MHz). Authorized power: 1500-kw max. visual. Antenna: 1011-ft above av. terrain, 1020-ft. above ground, 1116-ft. above sea level.

Latitude	30°	36'	37"
Longitude	87°	36'	26"

**Transmitter:** Approx. 0.75-mi. at a bearing of 140 degrees T from intersection of Wilcox & Patterson.

**Note:** Latitude and longitude coordinates shown are based on the North American Datum of 1927 (NAD 27) as currently required by the Mass Media Bureau of the FCC.

**Ownership:** LIN TV Corp. (Group Owner).

**Began Operation:** September 2, 2001. Sale to present owner by Emmis Communications Corp. approved by FCC June 29, 2006. Initial sale to LIN of Alabama LLC was approved by FCC November 29, 2005 but then rescinded. Application was amended and resubmitted January 23, 2006. Sale to Emmis Communications Corp. by Pegasus Communications Corp. approved by FCC January 23, 2003.

**Represented (legal):** Covington & Buring.

**Represented (engineering):** duTreil, Lundin & Rackley Inc.

**Personnel:**

**Vanessa Oubre,** Vice President & General Manager.

**Carey Golden,** General & National Sales Manager.

**Faye Olensky,** Local Sales Manager.

**Roland Fields,** Chief Engineer.

**Barry Cooney,** Business Manager.

**Dave Ward,** Program Director.

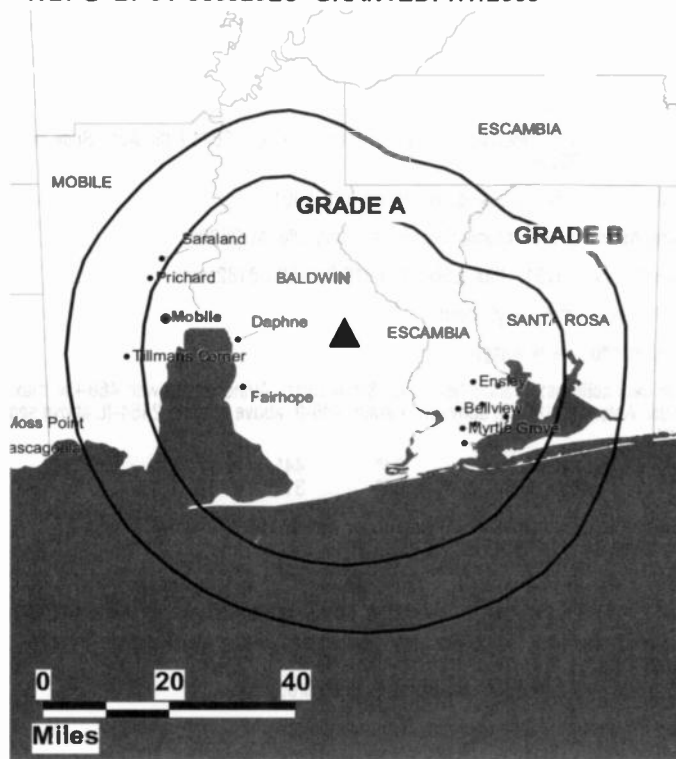
**Larry Pate,** Research Director.

**Kristen Mosley,** Creative Services Director.

**Marsha Pruss,** Traffic Manager.

**Rates:** On request.

**WBPG BPCT-960920LU GRANTED: 7/7/2000**



© 2007 Warren Communications News

**City of License:** Gulf Shores.

**Station OMA:** Mobile, AL-Pensacola (Fort Walton Beach), FL. Rank: 59.

Circulation © 2006 Nielsen. Coverage based on Nielsen study.

GrandTotal	Cable TV Households	Non-cable TV Households	Total TV Households
Estimated Station Totals *	341,950	151,260	493,210
Average Weekly Circulation (2006)	83,104	28,209	111,313
Average Daily Circulation (2006)			32,497

Station DMA Total	Cable TV Households	Non-cable TV Households	Total TV Households
Estimated Station Totals *	341,950	151,260	493,210
Average Weekly Circulation (2006)	83,104	28,209	111,313
Average Daily Circulation (2006)			32,497

\*Estimated station totals are sums of the Nielsen TV and Cable TV household estimates for each county in which the station registers viewing of more than 5% as per the Nielsen Survey Methods.

**WAAY-DT**  
**Ch. 32**

**Network Service:** ABC.

**Licensee:** Piedmont Television of Huntsville License LLC, 7621 Little Ave., Suite 506, Charlotte, NC 28226.

**Studio:** 1000 Monte Sano Blvd., Huntsville, AL 35801.

**Mailing Address:** 1000 Monte Sano Blvd., Huntsville, AL 35801.

**Phone:** 256-533-3131. **Fax:** 256-533-6616; 256-536-8182sales.

**E-mail:** newsteam@waaytv.com

**Web Site:** http://www.waaytv.com

**Technical Facilities:** Channel No. 32 (578-584 MHz). Authorized power: 468-kw max. visual. Antenna: 1696-ft above av. terrain, 906-ft. above ground, 2454-ft. above sea level.

Latitude	34°	44'	12"
Longitude	86°	31'	59"

Holds CP for change to 1764-ft above av. terrain, 969-ft. above ground, 2522-ft. above sea level; BMPCDT-20040730ARJ.

**Note:** Latitude and longitude coordinates shown are based on the North American Datum of 1927 (NAD 27) as currently required by the Mass Media Bureau of the FCC.

**Ownership:** Piedmont Television Holdings LLC (Group Owner).

**Began Operation:** Station operating; no on-air date.

**Represented (legal):** Cohn & Marks LLP.

**Represented (sales):** Millennium Sales & Marketing.

**Personnel:**

**Peter O'Brien**, General Manager & National Sales Manager.

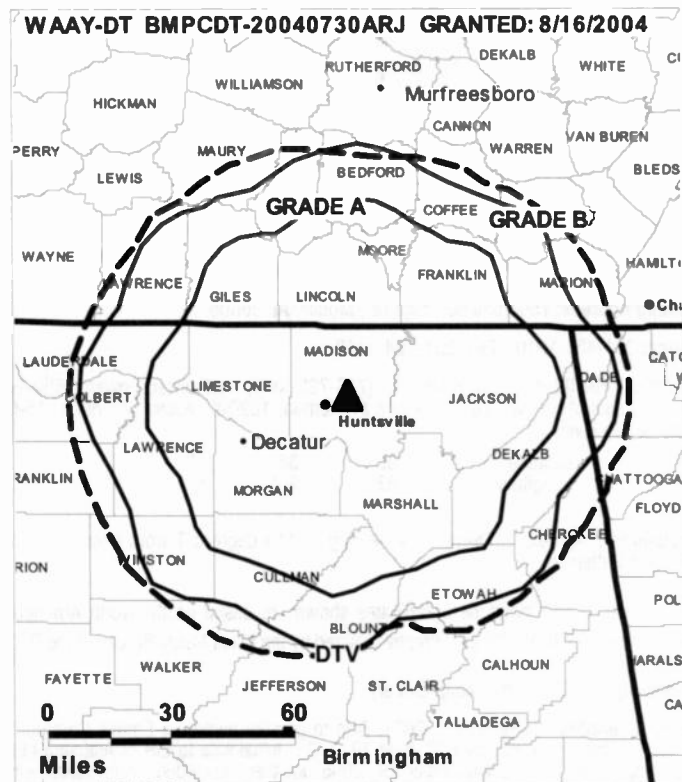
**Chris Kidd**, General & Local Sales Manager.

**Ben Boles**, News Director.

**Jim Bowman**, Chief Engineer.

**Kim Greene**, Business Manager.

**David Keller**, Program Director.



© 2007 Warren Communications News

**Tracy Slayton**, Creative Services Director.

**Robin Perry**, Traffic Manager.

**City of License:** Huntsville. **Station DMA:** Huntsville-Decatur (Florence), AL.

**Rank:** 84.

**Nielsen Data:** Not available.

**WAAY-TV**

**Ch. 31**

**Network Service:** ABC.

**Licensee:** Piedmont Television of Huntsville License LLC, 7621 Little Ave., Suite 506, Charlotte, NC 28226.

**Studio:** 1000 Monte Sano Blvd., Huntsville, AL 35801.

**Mailing Address:** 1000 Monte Sano Blvd., Huntsville, AL 35801.

**Phone:** 256-533-3131. **Fax:** 256-533-6616.

**E-mail:** newsteam@waaytv.com

**Web Site:** http://www.waaytv.com

**Technical Facilities:** Channel No. 31 (572-578 MHz). Authorized power: 674.53-kw visual, 75.68-kw aural. Antenna: 1792-ft above av. terrain, 999-ft. above ground, 2549-ft. above sea level.

Latitude 34° 44' 15"  
Longitude 86° 32' 02"

Holds CP for change to 1120-kw max. visual, 1772-ft above av. terrain, 968-ft. above ground, 2523-ft. above sea level; BPCT-20020508AAF.

**Transmitter:** 1000 Monte Sano Blvd., Huntsville.

**Digital Facilities:** Channel No. 32 (578-584 MHz). Power: 468-kw max. visual. Antenna: 1696-ft above av. terrain, 906-ft. above ground, 2454-ft. above sea level.

Latitude 34° 44' 12"  
Longitude 86° 31' 59"

**FCC Digital File Number:** BPCDT-19991101AGT. Granted: August 16, 2004.

**Note:** Latitude and longitude coordinates shown are based on the North American Datum of 1927 (NAD 27) as currently required by the Mass Media Bureau of the FCC.

**Multichannel TV Sound:** Stereo and separate audio program.

**Satellite Earth Stations:** Andrew, 7-meter, RCA, Ku-band; Andrew, 3-meter, RCA, Avantek receivers.

**News Services:** NIWS, AP, ABC NewsOne.

**Ownership:** Piedmont Television Holdings LLC (Group Owner).

**Began Operation:** August 1, 1959. Sale to Smith Broadcasting Inc. by P. T. Gunn, James R. Cleary & Associates approved by FCC November 13, 1963 (Television Digest, Vol. 3:30). Sale to Grapevine Communications Inc. from Smith Broadcasting Inc. approved by FCC July 19, 1999. (Vol. 39:21). Merger with GOCOM Communications LLC approved by FCC November 1, 1999. GOCOM Holdings LLC now Piedmont Television Holdings LLC.

**Represented (sales):** Millennium Sales & Marketing.

**Represented (legal):** Cohn & Marks LLP.

**Represented (engineering):** Carl T. Jones Corp.

**Personnel:**

**Peter O'Brien,** General Manager & National Sales Manager.

**Chris Kidd,** General & Local Sales Manager.

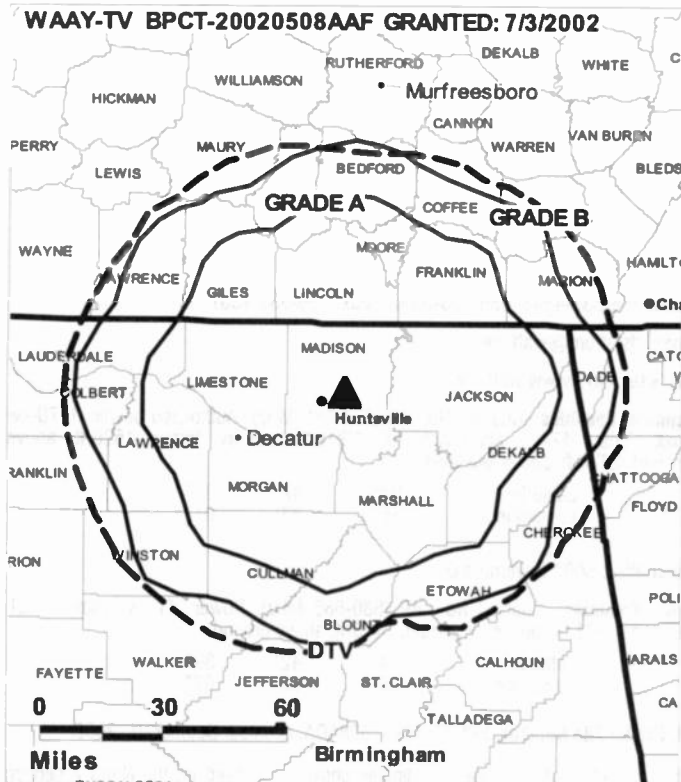
**Ben Boles,** News Director.

**Jim Bowman,** Chief Engineer.

**Kim Greene,** Business Manager.

**David Keller,** Program Director.

**WAAY-TV BPCT-20020508AAF GRANTED: 7/3/2002**



© 2007 Warren Communications News

**Tracy Slayton,** Creative Services Director.

**Robin Perry,** Traffic Manager.

**Rates:** On request.

**City of License:** Huntsville. **Station OMA:** Huntsville-Decatur (Florence), AL.

**Rank:** 84.

Circulation © 2006 Nielsen. Coverage based on Nielsen study.

GrandTotal	Cable TV Households	Non-cable TV Households	Total TV Households
Estimated Station Totals *	319,720	160,600	480,320
Average Weekly Circulation (2006)	158,398	65,086	223,484
Average Daily Circulation (2006)			93,861
Station OMA Total	Cable TV Households	Non-cable TV Households	Total TV Households
Estimated Station Totals *	245,710	125,110	370,820
Average Weekly Circulation (2006)	145,286	60,899	206,185
Average Daily Circulation (2006)			87,313
Other OMA Total	Cable TV Households	Non-cable TV Households	Total TV Households
Estimated Station Totals *	74,010	35,490	109,500
Average Weekly Circulation (2006)	13,112	4,187	17,299
Average Daily Circulation (2006)			6,548

\*Estimated station totals are sums of the Nielsen TV and Cable TV household estimates for each county in which the station registers viewing of more than 5% as per the Nielsen Survey Methods.

**WAFF**  
**Ch. 48**

**Network Service:** NBC.

**Licensee:** WAFF License Subsidiary LLC, 201 Monroe St., RSA Tower, 20th Floor, Montgomery, AL 36104.

**Studio:** 1414 N. Memorial Pkwy., Huntsville, AL 35801.

**Mailing Address:** 1414 N. Memorial Pkwy., Huntsville, AL 35801.

**Phone:** 256-533-4848; 256-533-6397. **Fax:** 256-533-1337.

**E-mail:** dstafford@waff.com

**Web Site:** http://www.waff.com

**Technical Facilities:** Channel No. 48 (674-680 MHz). Authorized power: 1170-kw max. visual, 117-kw aural. Antenna: 1900-ft above av. terrain, 1526-ft. above ground, 2678-ft. above sea level.

Latitude 34° 42' 39"  
Longitude 86° 32' 07"

**Transmitter:** 5000 Governors Dr.

**Digital Facilities:** Channel No. 49 (680-686 MHz). Power: 41-kw max. visual. Antenna: 1811-ft above av. terrain, 1415-ft. above ground.

Latitude 34° 42' 39"  
Longitude 86° 32' 07"

**FCC Digital File Number:** BPCDT-19991028ADA. Granted: October 01, 2002.

**Note:** Latitude and longitude coordinates shown are based on the North American Datum of 1927 (NAD 27) as currently required by the Mass Media Bureau of the FCC.

**Satellite Earth Stations:** Transmitter RCA; ADM, 6.1-meter C-band; Harris, 8-meter Ku-band; Harris, 3-meter Ku-band; M/A-Corn, 3.7-meter C-band; Scientific-Atlanta, 4.5-meter Ku-band; M/A-Corn, Kavouras, Harris, Avcom receivers.

**News Service:** AP.

**Ownership:** Raycom Media Inc. (Group Owner).

**Began Operation:** July 4, 1954. Sale to present owner by AFLAC Inc. approved by FCC March 21, 1997. Sale to AFLAC Inc. by International TV Corp. approved by FCC May 16, 1978. Sale to International TV Corp. by Frank Whisenant, et al., approved by FCC October 24, 1974.

**Represented (sales):** Harrington, Righter & Parsons Inc.

**Represented (legal):** Covington & Burling.

**Represented (engineering):** duTreil, Lundin & Rackley Inc.

**Personnel:**

Lee Meredith, Vice President & General Manager.

Dale Stafford, General & National Sales Manager.

Susan Craft, Local Sales Manager.

Tracy Gallien-Rogers, News Director.

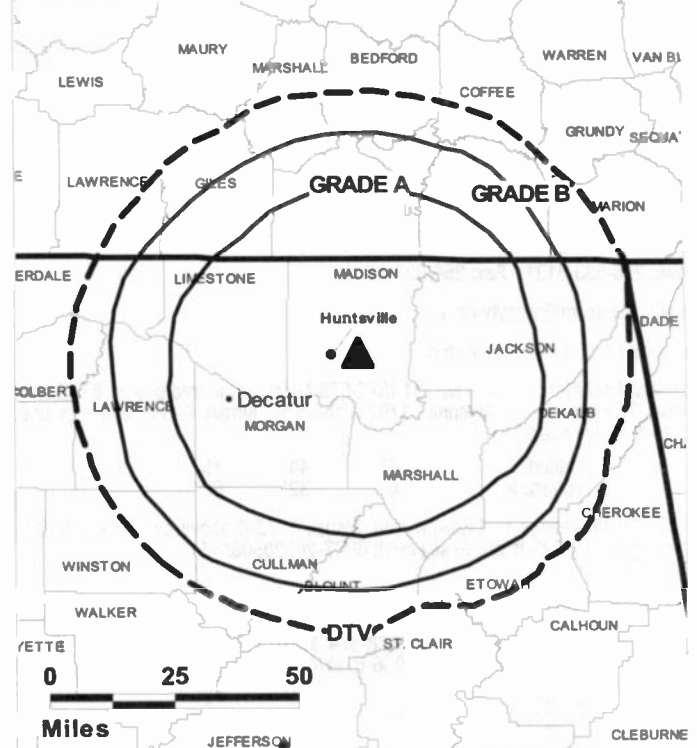
J. T. Harriman, Engineering Director.

Rick Roberts, Business Manager.

Leigh Smith, Programming Director.

Becky Nichols, Marketing & Promotion Director.

**WAFF BPCT-19790828KE GRANTED: 1/31/1980**



© 2007 Warren Communications News

**Bud Gambrell, Production Manager.**

**Highest 30 Sec. Rate:** \$6500.

**City of License:** Huntsville. **Station DMA:** Huntsville-Decatur (Florence), AL.

**Rank:** 84.

Circulation © 2006 Nielsen. Coverage based on Nielsen study.

GrandTotal	Cable TV Households	Non-cable TV Households	Total TV Households
Estimated Station Totals *	312,880	168,320	481,200
Average Weekly Circulation (2006)	184,458	77,706	262,164
Average Daily Circulation (2006)			141,687
Station DMA Total	Cable TV Households	Non-cable TV Households	Total TV Households
Estimated Station Totals *	245,710	125,110	370,820
Average Weekly Circulation (2006)	166,152	73,226	239,378
Average Daily Circulation (2006)			131,764
Other DMA Total	Cable TV Households	Non-cable TV Households	Total TV Households
Estimated Station Totals *	67,170	43,210	110,380
Average Weekly Circulation (2006)	18,306	4,480	22,786
Average Daily Circulation (2006)			9,923

\*Estimated station totals are sums of the Nielsen TV and Cable TV household estimates for each county in which the station registers viewing of more than 5% as per the Nielsen Survey Methods.

**WAFF-DT**  
**Ch. 49**

**Network Service:** NBC.

**Licensee:** WAFF License Subsidiary LLC, 201 Monroe St., RSA Tower, 20th Floor, Montgomery, AL 36104.

**Studio:** 1414 N. Memorial Pkwy., Huntsville, AL 35801.

**Mailing Address:** 1414 N. Memorial Pkwy., Huntsville, AL 35801.

**Phone:** 256-533-4848; 256-533-6397. **Fax:** 256-533-1337.

**E-mail:** dstafford@waff.com

**Web Site:** http://www.waff.com

**Technical Facilities:** Channel No. 49 (680-686 MHz). Authorized power: 41-kw max. visual. Antenna: 1811-ft above av. terrain, 1415-ft. above ground.

Latitude	34°	42'	39"
Longitude	86°	32'	07"

**Note:** Latitude and longitude coordinates shown are based on the North American Datum of 1927 (NAD 27) as currently required by the Mass Media Bureau of the FCC.

**Multichannel TV Sound:** Stereo only.

**Satellite Earth Stations:** Transmitter RCA; Harris, 3-meter Ku-band; M/A-Com, 3.7-meter C-band; Scientific-Atlanta, 4.5-meter Ku-band; ADM, 6.1-meter C-band; Harris, 8-meter Ku-band; M/A-Com, Kavouras, Harris, Avcom receivers.

**Ownership:** Raycom Media Inc. (Group Owner).

**Began Operation:** October 1, 2002.

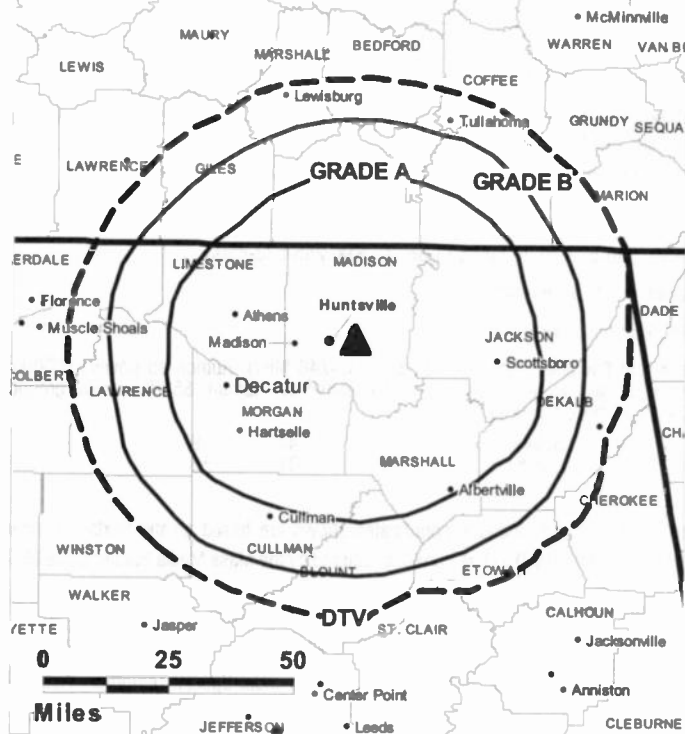
**Represented (legal):** Covington & Burling.

**Represented (sales):** Harrington, Righter & Parsons Inc.

**Personnel:**

- Lee Meredith, Vice President & General Manager.
- Dale Stafford, General & National Sales Manager.
- Susan Craft, Local Sales Manager.
- Tracy Gallen-Rogers, News Director.
- J. T. Harriman, Engineering Director.
- Rick Roberts, Business Manager.

**WAFF-DT BMPCDT-20020722AAM GRANTED: 10/9/2002**



© 2007 Warren Communications News

**Lelgh Smith**, Programming Director.

**Becky Nichols**, Marketing & Promotion Director.

**Bud Gambrell**, Production Manager.

**City of License:** Huntsville. **Station DMA:** Huntsville-Decatur (Florence), AL.

**Rank:** 84.

**Nielsen Data:** Not available.

**WHNT-DT**  
**Ch. 59**

**Network Service:** CBS.

**Grantee:** New York Times Management Services, 2202 N. Westshore Blvd., Suite 370, Tampa, FL 33607.

**Studio:** 200 Holmes Ave., Huntsville, AL 35804.

**Mailing Address:** PO Box 19, Huntsville, AL 35804.

**Phone:** 256-533-1919; 800-533-8819. **Fax:** 256-533-4503.

**E-mail:** nonda.sloan@whnt.com

**Web Site:** http://www.whnt.com

**Technical Facilities:** Channel No. 59 (740-746 MHz). Authorized power: 1000-kw max. visual, aural. Antenna: 1686-ft above av. terrain, 853-ft. above ground, 2457-ft. above sea level.

Latitude	34°	44'	19"
Longitude	86°	31'	56"

**Note:** Latitude and longitude coordinates shown are based on the North American Datum of 1927 (NAD 27) as currently required by the Mass Media Bureau of the FCC.

**Satellite Earth Station:** Andrew receivers, Ku & C-band.

**Ownership:** The New York Times Co. (Group Owner).

**Began Operation:** April 9, 2002. Station operating under Special Temporary Authority at 450-kw max. visual.

**Represented (sales):** Continental Television Sales.

**Represented (legal):** Holland & Knight LLP.

**Personnel:**

Tharon Honeycutt, President & General Manager.

Stan Pylant, Vice President & General Sales Manager.

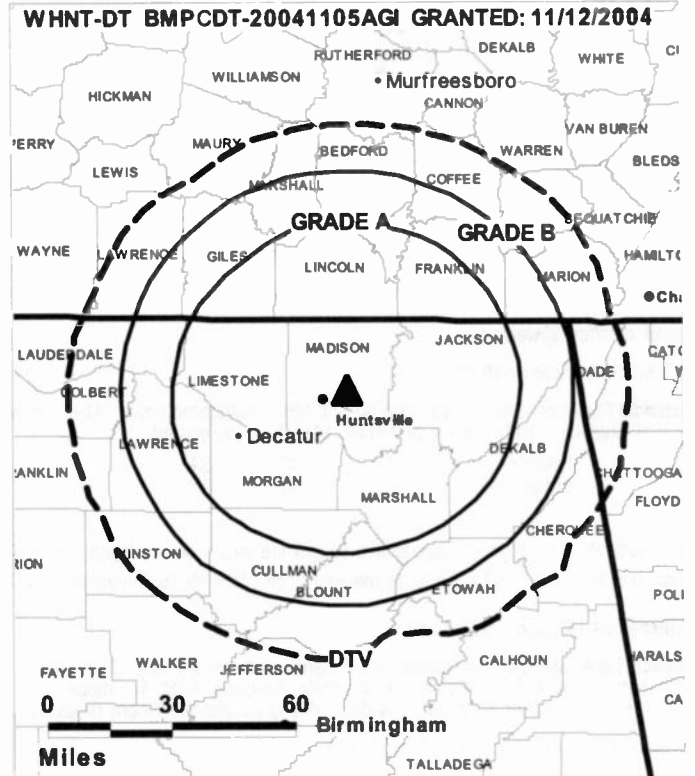
Nonda Sloan, Vice President & Business Manager.

Heather Carlton, Local Sales Manager.

Kevin Osgood, News Director.

Steve King, Chief Engineer.

Anna Messick, Program Director.



© 2007 Warren Communications News

Lee Erickson, Production Manager.

Judy Cornelius, Creative Services Director.

Terry Robinson, Traffic Manager.

**City of License:** Huntsville. **Station DMA:** Huntsville-Decatur (Florence), AL.

**Rank:** 84.

**Nielsen Data:** Not available.



**WHNT-TV**  
**Ch. 19**

**Network Service:** CBS.

**Licensee:** New York Times Management Services, 2202 N. Westshore Blvd., Suite 370, Tampa, FL 33607.

**Studio:** 200 Holmes Ave., Huntsville, AL 35801.

**Mailing Address:** PO Box 19, Huntsville, AL 35804.

**Phone:** 256-533-1919; 800-533-8819. **Fax:** 256-533-4503.

**E-mail:** nonda.sloan@whnt.com

**Web Site:** http://www.whnt19.com

**Technical Facilities:** Channel No. 19 (500-506 MHz). Authorized power: 1290-kw max. visual. Antenna: 1742-ft above av. terrain, 909-ft. above ground, 2513-ft. above sea level.

Latitude 34° 44' 19"  
Longitude 86° 31' 56"

**Transmitter:** 960 Monte Sano Blvd., Huntsville.

**Digital Facilities:** Channel No. 59 (740-746 MHz). Power: 1000-kw max. visual, aural. Antenna: 1686-ft above av. terrain, 853-ft. above ground, 2457-ft. above sea level.

Latitude 34° 44' 19"  
Longitude 86° 31' 56"

**FCC Digital File Number:** BMPCDT-20000210AAZ. Granted: November 12, 2004.

**Note:** Latitude and longitude coordinates shown are based on the North American Datum of 1927 (NAD 27) as currently required by the Mass Media Bureau of the FCC.

**Satellite Earth Stations:** Transmitter Harris; Scientific-Atlanta, 7-meter; Scientific-Atlanta, 4.7-meter; Scientific-Atlanta receivers.

**News Services:** NYT, AP.

**Ownership:** The New York Times Co. (Group Owner).

**Began Operation:** November 28, 1963. Sale to present owner by Charles Grisham & Tom Percer approved by FCC February 27, 1980 (Television Digest, Vol. 19:31).

**Represented (sales):** Continental Television Sales.

**Represented (legal):** Holland & Knight LLP.

**Personnel:**

Tharon Honeycutt, President & General Manager.

Stan Pylant, Vice President & General Sales Manager.

Nonda Sloan, Vice President & Business Manager.

Heather Cariton, Local Sales Manager.

Kevin Osgood, News Director.

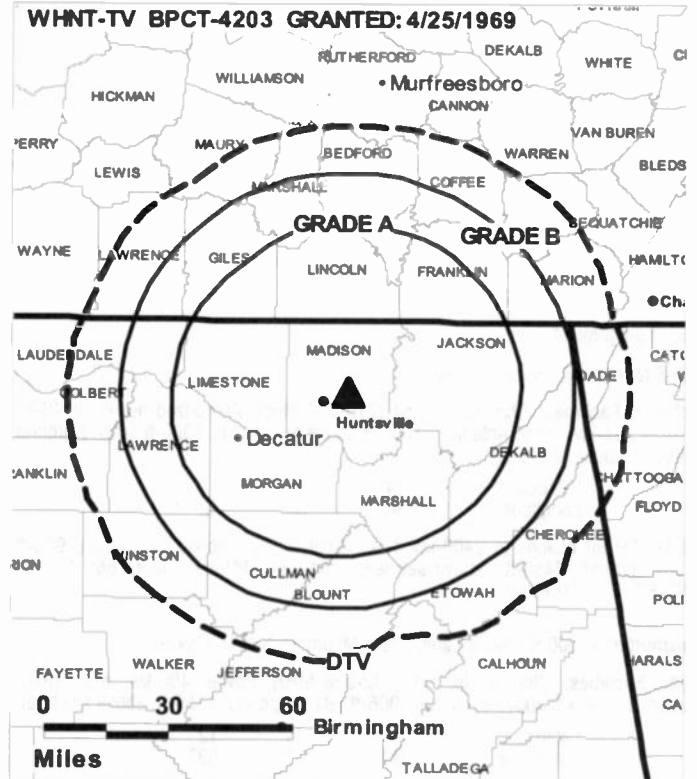
Steve King, Chief Engineer.

Anna Messick, Program Director.

Lee Erickson, Production Manager.

Judy Cornelius, Creative Services Director.

Terry Robinson, Traffic Manager.



© 2007 Warren Communications News

**Highest 30 Sec. Rate:** \$1000.

**City of License:** Huntsville. **Station DMA:** Huntsville-Decatur (Florence), AL.

**Rank:** 84.

Circulation © 2006 Nielsen. Coverage based on Nielsen study.

GrandTotal	Cable TV Households	Non-cable TV Households	Total TV Households
Estimated Station Totals *	279,330	175,350	454,680
Average Weekly Circulation (2006)	186,028	83,755	269,783
Average Daily Circulation (2006)			140,927
Station DMA Total	Cable TV Households	Non-cable TV Households	Total TV Households
Estimated Station Totals *	245,710	125,110	370,820
Average Weekly Circulation (2006)	172,902	77,086	249,988
Average Daily Circulation (2006)			131,513
Other DMA Total	Cable TV Households	Non-cable TV Households	Total TV Households
Estimated Station Totals *	33,620	50,240	83,860
Average Weekly Circulation (2006)	13,126	6,669	19,795
Average Daily Circulation (2006)			9,414

\*Estimated station totals are sums of the Nielsen TV and Cable TV household estimates for each county in which the station registers viewing of more than 5% as per the Nielsen Survey Methods.

**WZDX**  
**Ch. 54**

**Network Service:** FOX.

**Licensee:** Huntsville Television Acquisition Licensing LLC, 915 Middle River Dr., Suite 409, Fort Lauderdale, FL 33304.

**Studio:** 1309 N. Memorial Parkway, Huntsville, AL 35801.

**Mailing Address:** PO Box 3889, Huntsville, AL 35810.

**Phone:** 256-533-5454. **Fax:** 256-533-5315.

**E-mail:** gm@fox54.com

**Web Site:** http://www.fox54.com/

**Technical Facilities:** Channel No. 54 (710-716 MHz). Authorized power: 2240-kw visual, 224-kw aural. Antenna: 1690-ft above av. terrain, 1000-ft. above ground, 2460-ft. above sea level.

Latitude 34° 38' 11"  
Longitude 86° 30' 42"

Holds CP for change to 2400-kw max. visual, 1699-ft above av. terrain, 906-ft. above ground, 2456-ft. above sea level; lat. 34° 44' 12", long. 86° 31' 59", BMPCT-20020708AAV.

**Transmitter:** 11000 Shawnee Lane, Green Mountain, S of Huntsville.

**Digital Facilities:** Channel No. 41 (632-638 MHz). Power: 400-kw max. visual. Antenna: 1699-ft above av. terrain, 906-ft. above ground, 1550-ft. above sea level.

Latitude 34° 44' 12"  
Longitude 86° 31' 59"

**Note:** Latitude and longitude coordinates shown are based on the North American Datum of 1927 (NAD 27) as currently required by the Mass Media Bureau of the FCC.

**Ownership:** Grant Broadcasting Stations (Group Owner).

**Began Operation:** April 4, 1985. Sale to present owner by Community Service Broadcasting approved by FCC January 4, 1990.

**Represented (sales):** Blair Television.

**Represented (legal):** Wilkinson Barker Knauer LLP.

**Personnel:**

**Milton Grant**, President & General Manager.

**Kevin Tucker**, General Sales Manager.

**Christy Martin**, Local Sales Manager.

**Paul Imbragullo**, National Sales Manager.

**Harry Wilkins**, Engineering Director.

**Gloria Johnson**, Business Manager.

**Linda Jones**, Program Manager.

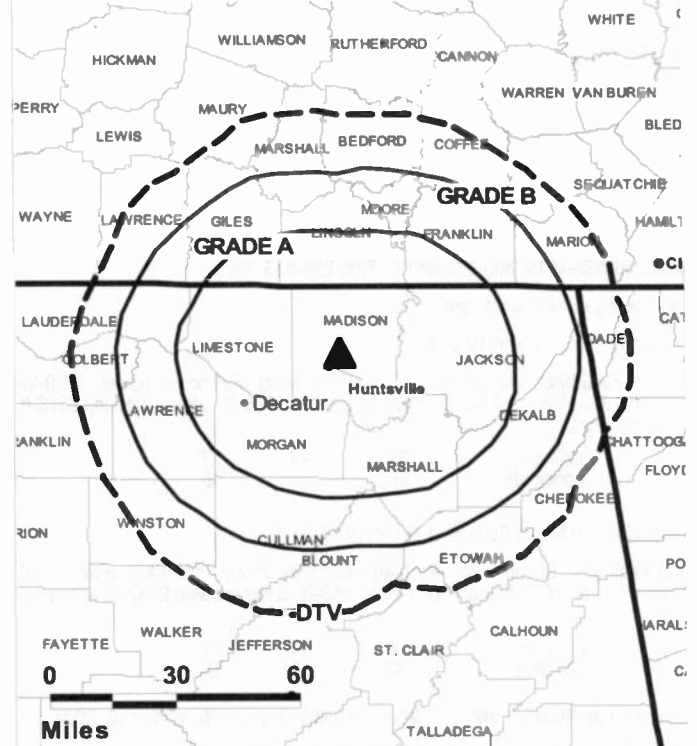
**Frank White**, Promotion Director.

**John Finley**, Production Manager.

**Patrick O'Connor**, Traffic Manager.

**Highest 30 Sec. Rate:** \$800.

WZDX BMPCT-20020708AAV GRANTED: 4/2/2003



© 2007 Warren Communications News

**City of License:** Huntsville. **Station OMA:** Huntsville-Decatur (Florence), AL.

**Rank:** 84.

Circulation © 2006 Nielsen. Coverage based on Nielsen study.

GrandTotal	Cable TV Households	Non-cable TV Households	Total TV Households
Estimated Station Totals *	264,560	173,640	438,200
Average Weekly Circulation (2006)	123,272	59,731	183,003
Average Daily Circulation (2006)			61,554
Station DMA Total	Cable TV Households	Non-cable TV Households	Total TV Households
Estimated Station Totals *	245,710	125,110	370,820
Average Weekly Circulation (2006)	118,137	55,825	173,962
Average Daily Circulation (2006)			58,903
Other DMA Total	Cable TV Households	Non-cable TV Households	Total TV Households
Estimated Station Totals *	18,850	48,530	67,380
Average Weekly Circulation (2006)	5,135	3,906	9,041
Average Daily Circulation (2006)			2,651

\*Estimated station totals are sums of the Nielsen TV and Cable TV household estimates for each county in which the station registers viewing of more than 5% as per the Nielsen Survey Methods.

# Alabama — Huntsville

## WZDX-DT Ch. 41

**Network Service:** MNT, FOX.

**Licensee:** Huntsville Television Acquisition Licensing LLC, 915 Middle River Dr., Suite 409, Fort Lauderdale, FL 33304.

**Studio:** 1309 N. Memorial Pkwy., Huntsville, AL 35801.

**Mailing Address:** PO Box 3889, Huntsville, AL 35810.

**Phone:** 256-533-5454. **Fax:** 256-533-5315.

**E-mail:** gm@fox54.com

**Web Site:** <http://www.fox54.com/>

**Technical Facilities:** Channel No. 41 (632-638 MHz). Authorized power: 400-kw max. visual. Antenna: 1699-ft above av. terrain, 906-ft. above ground, 1550-ft. above sea level.

Latitude	34°	44'	12"
Longitude	86°	31'	59"

**Note:** Latitude and longitude coordinates shown are based on the North American Datum of 1927 (NAD 27) as currently required by the Mass Media Bureau of the FCC.

**Ownership:** Grant Broadcasting Stations (Group Owner).

**Began Operation:** June 1, 2002. Standard Definition.

**Represented (sales):** Blair Television.

**Represented (legal):** Wilkinson Barker Knauer LLP.

### Personnel:

**Milton Grant**, President & General Manager.

**Kevin Tucker**, General Sales Manager.

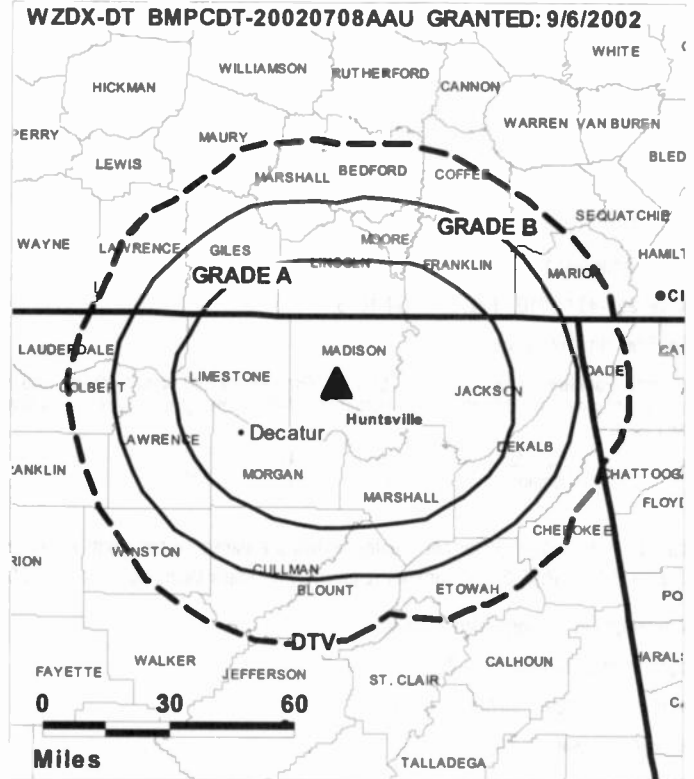
**Christy Martin**, Local Sales Manager.

**Paul Imbragullo**, National Sales Manager.

**Harry Wilkins**, Engineering Director.

**Gloria Johnson**, Business Manager.

**Linda Jones**, Program Manager.



© 2007 Warren Communications News

**Frank White**, Promotion Director.

**John Finley**, Production Manager.

**Patrick O'Connor**, Traffic Manager.

**City of License:** Huntsville. **Station DMA:** Huntsville-Decatur (Florence), AL.

**Rank:** 84.

**Nielsen Data:** Not available.

**WALA-DT**

**Ch. 9**

**Network Service:** FOX.

**Licensee:** LIN of Alabama LLC, c/o LIN Television Corp., 4 Richmond Square, Suite 200, Providence, RI 02906.

**Studio:** 1501 Satchel Paige Dr., Mobile, AL 36606.

**Mailing Address:** 1501 Satchel Paige Dr., Mobile, AL 36606.

**Phone:** 251-434-1010. **Fax:** 251-434-1073.

**Web Site:** <http://www.fox10tv.com>

**Technical Facilities:** Channel No. 9 (186-192 MHz). Authorized power: 29-kw visual, aural. Antenna: 1250-ft above av. terrain, 1161-ft. above ground, 1362-ft. above sea level.

Latitude	30°	41'	17"
Longitude	87°	47'	54"

**Note:** Latitude and longitude coordinates shown are based on the North American Datum of 1927 (NAD 27) as currently required by the Mass Media Bureau of the FCC.

**Ownership:** LIN TV Corp. (Group Owner).

**Began Operation:** October 1, 2000.

**Represented (legal):** Covington & Burling.

**Represented (sales):** TeleRep Inc.

**Personnel:**

**Vanessa Oubre**, Vice President & General Manager.

**Bebe Talley-Francis**, General Sales Manager.

**Faye Olensky**, Local Sales Manager.

**Mike Kelly**, National Sales Manager.

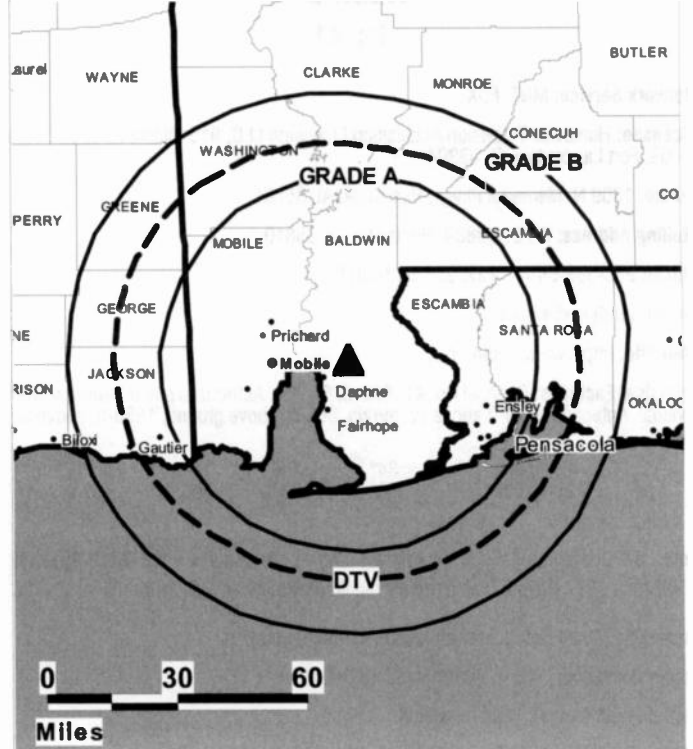
**Bob Cashen**, News Director.

**Roland Fields**, Chief Engineer & Production Manager.

**Barry Cooney**, Business Manager.

**Dave Ward**, Program Manager.

**WALA-DT BMPCDT-20041026ADT GRANTED: 11/1/2004**



© 2007 Warren Communications News

**Kristen Mosley**, Promotion & Creative Services Director.

**Larry Pate**, Research Director.

**Marsha Pruss**, Traffic Manager.

**City of License:** Mobile.

**Station DMA:** Mobile, AL-Pensacola (Fort Walton Beach), FL. **Rank:** 59.

**Nielsen Data:** Not available.

**WALA-TV**  
**Ch. 10**

**Network Service:** FOX.

**Licensee:** LIN of Alabama LLC, c/o LIN Television Corp., 4 Richmond Square, Suite 200, Providence, RI 02906.

**Studio:** 1501 Satchell Paige Dr., Mobile, AL 36606.

**Mailing Address:** 1501 Satchell Paige Dr., Mobile, AL 36606.

**Phone:** 251-434-1010. **Fax:** 251-434-1073.

**Web Site:** <http://www.fox10tv.com>

**Technical Facilities:** Channel No. 10 (192-198 MHz). Authorized power: 316-kw visual, 45.7-kw aural. Antenna: 1246-ft above av. terrain, 1197-ft. above ground, 1397-ft. above sea level.

Latitude 30° 41' 16.02"  
Longitude 87° 47' 53.57"

**Transmitter:** 16-mi. E of Mobile.

**Digital Facilities:** Channel No. 9 (186-192 MHz). Power: 29-kw visual, aural. Antenna: 1250-ft above av. terrain, 1161-ft. above ground, 1362-ft. above sea level.

Latitude 30° 41' 17"  
Longitude 87° 47' 54"

**FCC Digital File Number:** BPCDT-19991028AEO. Granted: November 01, 2004.

**Note:** Latitude and longitude coordinates shown are based on the North American Datum of 1927 (NAD 27) as currently required by the Mass Media Bureau of the FCC.

**News Services:** UPI, AP.

**Ownership:** LIN TV Corp. (Group Owner).

**Began Operation:** January 14, 1953. Sale to present owner by Emmis Communications Corp. approved by FCC November 29, 2005. Sale to Emmis Communications Corp. by Silver King approved by FCC June 23, 1998. Sale to Silver King approved by FCC August 16, 1996. Sale to SF Broadcasting by Burnham Broadcasting approved by FCC August 17, 1995. Sale to Burnham Broadcasting approved April 26, 1989. Sale to Knight-Ridder by Gannett Broadcasting Group following purchase of Evening News Assn. approved by FCC January 13, 1986. Previous sale by Roywood Corp. approved by FCC October 31, 1969. Sale to Roywood by W. O. Pape approved by FCC November 5, 1964.

**Represented (sales):** TeleRep Inc.

**Represented (legal):** Covington & Burling.

**Personnel:**

**Vanessa Dubre**, Vice President & General Manager.

**Bebe Talley-Francis**, General Sales Manager.

**Faye Olensky**, Local Sales Manager.

**Mike Kelly**, National Sales Manager.

**Bob Cashen**, News Director.

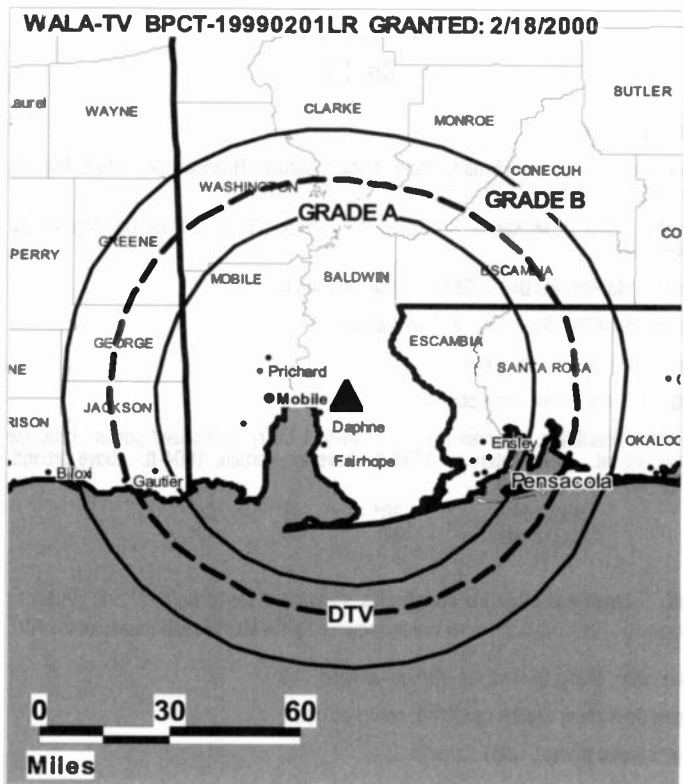
**Roland Fields**, Chief Engineer & Production Manager.

**Barry Cooney**, Business Manager.

**Dave Ward**, Program Manager.

**Kristen Mosley**, Promotion & Creative Services Director.

**Larry Pate**, Research Director.



© 2007 Warren Communications News

**Marsha Pruss**, Traffic Manager.

**Rates:** On request.

**City of License:** Mobile.

**Station DMA:** Mobile, AL-Pensacola (Fort Walton Beach), FL. Rank: 59.

Circulation © 2006 Nielsen. Coverage based on Nielsen study.

Grand Total	Cable TV Households	Non-cable TV Households	Total TV Households
Estimated Station Totals *	450,350	179,350	629,700
Average Weekly Circulation (2006)	250,577	96,846	347,423
Average Daily Circulation (2006)			159,596

Station DMA Total	Cable TV Households	Non-cable TV Households	Total TV Households
Estimated Station Totals *	342,530	160,130	502,660
Average Weekly Circulation (2006)	225,009	93,706	318,715
Average Daily Circulation (2006)			149,422

Other DMA Total	Cable TV Households	Non-cable TV Households	Total TV Households
Estimated Station Totals *	107,820	19,220	127,040
Average Weekly Circulation (2006)	25,568	3,140	28,708
Average Daily Circulation (2006)			10,174

\*Estimated station totals are sums of the Nielsen TV and Cable TV household estimates for each county in which the station registers viewing of more than 5% as per the Nielsen Survey Methods.

**WKRQ-DT**  
**Ch. 27**

**Network Service:** CBS.

**Licensee:** Media General Broadcasting of South Carolina Holdings Inc., 333 E. Franklin St., Richmond, VA 23219.

**Studios:** 1410 N. McKenzie St., Foley, AL 36535; 555 Broadcast Dr., Mobile, AL 36606.

**Mailing Address:** PO Box 160587, Mobile, AL 36616.

**Phone:** 251-479-5555. **Fax:** 251-473-8130.

**E-mail:** scosgrove@wkrq.com

**Web Site:** http://www.wkrq.com

**Technical Facilities:** Channel No. 27 (548-554 MHz). Authorized power: 1000-kw max. visual, aural. Antenna: 1637-ft above av. terrain, 1604-ft. above ground, 1774-ft. above sea level.

Latitude	30°	41'	20"
Longitude	87°	49'	49"

**Note:** Latitude and longitude coordinates shown are based on the North American Datum of 1927 (NAD 27) as currently required by the Mass Media Bureau of the FCC.

**Ownership:** Media General Inc. (Group Owner).

**Began Operation:** Station operating; no on-air date.

**Represented (sales):** MMT Sales Inc.

**Represented (legal):** Dow, Lohnes & Albertson PLLC.

**Personnel:**

**Joe Goleniowski**, Vice President & General Manager.

**Dave Mooney**, Operations Manager.

**Warren Fihhr**, General Sales Manager.

**Sue Cosgrove-Janssen**, Local Sales Manager.

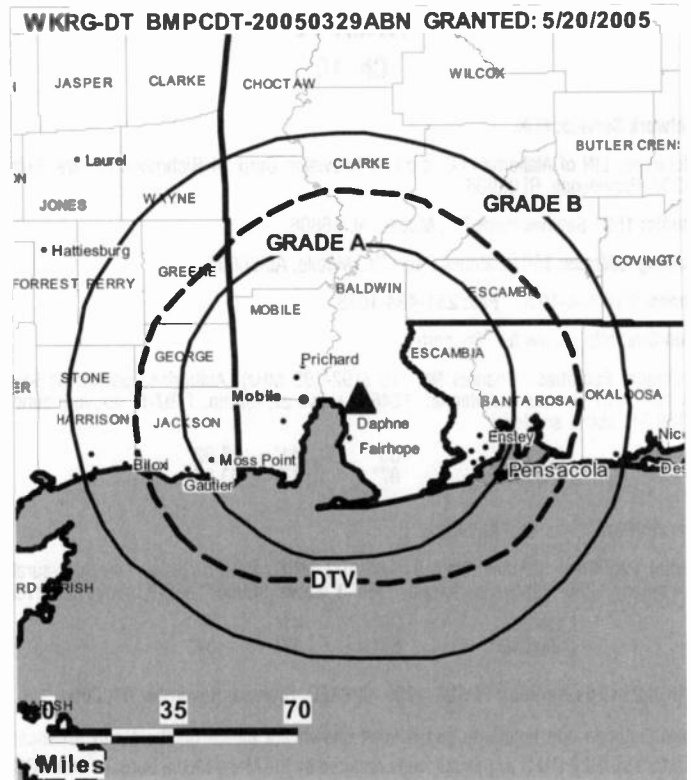
**Mark Bunting**, National Sales Manager.

**Dan Cates**, News Director.

**Jim Richardson**, Chief Engineer.

**Patrice Gunter**, Business Manager.

**Venetia Rainer**, Program & Human Resources Director.



© 2007 Warren Communications News

**Cindy Peters**, Research Director.

**Robin Delaney**, Creative Services & Production Director.

**Beverly Hartman**, Traffic Manager.

**Deborah Kennedy**, Community Affairs Director.

**City of License:** Mobile.

**Station DMA:** Mobile, AL-Pensacola (Fort Walton Beach), FL. Rank: 59.

**Nielsen Data:** Not available.

# Alabama — Mobile

## WKRG-TV Ch. 5

**Network Service:** CBS.

**Licensee:** Media General Broadcasting of South Carolina Holdings Inc., 333 E. Franklin St., Richmond, VA 23219.

**Studios:** 1410 N. McKenzie St., Foley, AL 36535; 555 Broadcast Dr., Mobile, AL 36606.

**Mailing Address:** PO Box 160587, Mobile, AL 36616.

**Phone:** 251-479-5555. **Fax:** 251-473-8130.

**E-mail:** scosgrove@wkrq.com

**Web Site:** http://www.wkrq.com

**Technical Facilities:** Channel No. 5 (76-82 MHz). Authorized power: 100-kw visual, 20-kw aural. Antenna: 1637-ft above av. terrain, 1604-ft. above ground, 1774-ft. above sea level.

Latitude 30° 41' 19.6"  
Longitude 87° 49' 49.4"

**Transmitter:** 0.8-mi. N of Hwy. 31, 1.5-mi. NE of intersection with Hwy. 181.

**Digital Facilities:** Channel No. 27 (548-554 MHz). Power: 1000-kw max. visual, aural. Antenna: 1637-ft above av. terrain, 1604-ft. above ground, 1774-ft. above sea level.

Latitude 30° 41' 20"  
Longitude 87° 49' 49"

**FCC Digital File Number:** BMPCDT-20000501AGH. Granted: May 20, 2005.

**Note:** Latitude and longitude coordinates shown are based on the North American Datum of 1927 (NAD 27) as currently required by the Mass Media Bureau of the FCC.

**Multichannel TV Sound:** Stereo only.

**Satellite Earth Stations:** Transmitter RCA; Simulcast, 7-meter C-band; Scientific-Atlanta, 7-meter C-band.

**News Services:** CNN Newsource, CBS Newspath, AP.

**Ownership:** Media General Inc. (Group Owner).

**Began Operation:** August 29, 1955. Sale to present owner by Spartan Communications Inc. approved by FCC March 22, 2000. Sale to Spartan Communications Inc. by WKRG-TV Inc. approved by FCC March 24, 1998. Sale of 50% to Giddens (WKRG-TV Inc.) by Mobile Register and Press approved by FCC September 28, 1966 (Television Digest, Vol. 6:40). Sale to co-equal owners Giddens Television Inc. & Mobile Register & Press, group in which Kenneth R. Giddens had 20% interest, approved by FCC February 20, 1958 (Vol. 13:46; 14:8).

**Represented (sales):** MMT Sales Inc.

**Represented (legal):** Dow, Lohnes & Albertson PLLC.

**Represented (engineering):** Edward F. Lorentz & Associates.

**Personnel:**

Joe Goleniowski, Vice President & General Manager.

Dave Mooney, Operations Manager.

Warren Filhr, General Sales Manager.

Sue Cosgrove-Janssen, Local Sales Manager.

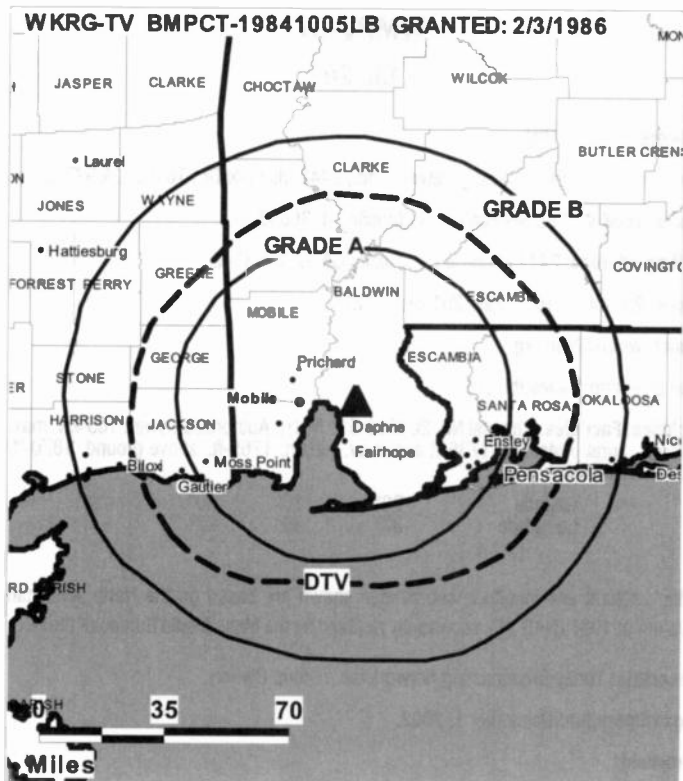
Mark Bunting, National Sales Manager.

Dan Cates, News Director.

Jim Richardson, Chief Engineer.

Patrice Gunter, Business Manager.

Venetia Rainer, Program & Human Resources Director.



© 2007 Warren Communications News

Cindy Peters, Research Director.

Robin DeLaney, Creative Services & Production Director.

Beverly Hartman, Traffic Manager.

Deborah Kennedy, Community Affairs Director.

**Rates:** On request.

**City of License:** Mobile.

**Station DMA:** Mobile, AL-Pensacola (Fort Walton Beach), FL. Rank: 59.

Circulation © 2006 Nielsen. Coverage based on Nielsen study.

GrandTotal	Cable TV Households	Non-cable TV Households	Total TV Households
Estimated Station Totals *	474,730	188,260	662,990
Average Weekly Circulation (2006)	263,140	107,015	370,155
Average Daily Circulation (2006)			176,771
Station DMA Total	Cable TV Households	Non-cable TV Households	Total TV Households
Estimated Station Totals *	342,530	160,130	502,660
Average Weekly Circulation (2006)	219,489	102,379	321,868
Average Daily Circulation (2006)			159,916
Other DMA Total	Cable TV Households	Non-cable TV Households	Total TV Households
Estimated Station Totals *	132,200	28,130	160,330
Average Weekly Circulation (2006)	43,651	4,636	48,287
Average Daily Circulation (2006)			16,855

\*Estimated station totals are sums of the Nielsen TV and Cable TV household estimates for each county in which the station registers viewing of more than 5% as per the Nielsen Survey Methods.

**WMPV-DT**  
**Ch. 20**

**Network Service:** TBN.

**Licensee:** Trinity Broadcasting Network Inc., 2442 Michelle Dr., Tustin, CA 92780.

**Studio:** 1668 W. I-65 Service Rd. S., Mobile, AL 36693.

**Mailing Address:** 2442 Michelle Dr., Tustin, CA 92780-3342.

**Phone:** 251-661-2101. **Fax:** 251-661-7121.

**E-mail:** wmpv@tbn.org

**Web Site:** <http://www.tbn.org>

**Technical Facilities:** Channel No. 20 (506-512 MHz). Authorized power: 105-kw max. visual, aural. Antenna: 1736-ft above av. terrain, 1765-ft. above ground, 1870-ft. above sea level.

Latitude	30°	36'	40"
Longitude	87°	36'	27"

**Note:** Latitude and longitude coordinates shown are based on the North American Datum of 1927 (NAD 27) as currently required by the Mass Media Bureau of the FCC.

**Ownership:** Trinity Broadcasting Network Inc. (Group Owner).

**Began Operation:** December 1, 2002.

**Personnel:**

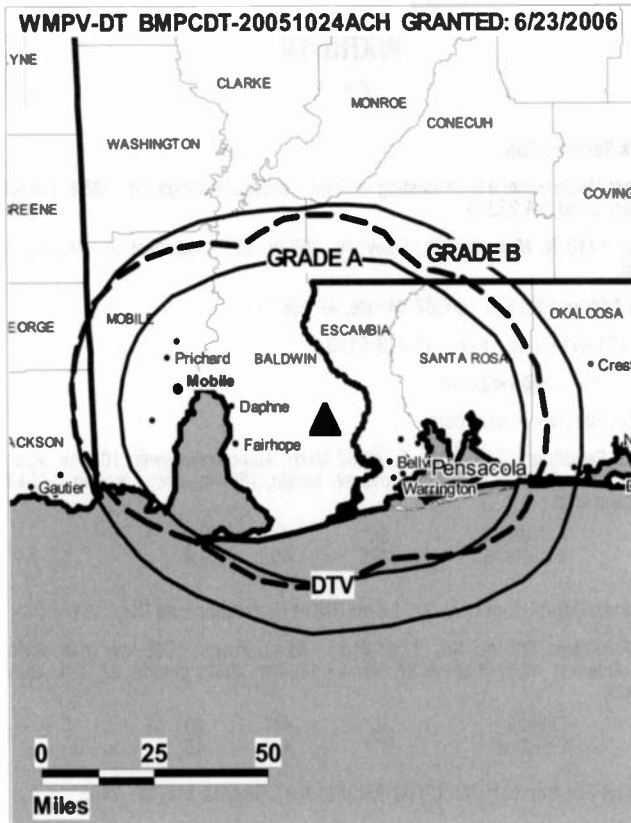
**Linda Daniels-Dixon**, General Manager.

**Alvin Goins**, Chief Engineer.

**Latrynda Cunningham**, Chief Financial Officer.

**Heather McCollum**, Program Director.

**Joseph Mass**, Traffic Manager.



**City of License:** Mobile.

**Station DMA:** Mobile, AL-Pensacola (Fort Walton Beach), FL. Rank: 59.

**Nielsen Data:** Not available.



**WMPV-TV**

**Ch. 21**

**Network Service:** TBN.

**Licensee:** Trinity Broadcasting Network Inc., 2442 Michelle Dr., Tustin, CA 92780.

**Studio:** 1668 W. I-65 Service Rd. S., Mobile, AL 36693.

**Mailing Address:** 1668 S. Beltline Hwy., Mobile, AL 36693.

**Phone:** 251-661-2101. **Fax:** 251-661-7121.

**E-mail:** wmpv@tbn.org

**Web Site:** http://www.tbn.org

**Technical Facilities:** Channel No. 21 (512-518 MHz). Authorized power: 4335-kw max. visual, 433.5-kw aural. Antenna: 1428-ft above av. terrain, 1401-ft. above ground, 1534-ft. above sea level.

Latitude 30° 35' 18"  
Longitude 87° 33' 16"

Holds CP for change to 3083-kw max. visual, 1430-ft above av. terrain, 1401-ft. above ground, 1535-ft. above sea level; BPCT-20010905AAD.

**Transmitter:** Rte. 87, 0.9-mi. S of Rte. 10, Elsanor.

**Digital Facilities:** Channel No. 20 (506-512 MHz). Power: 105-kw max. visual, aural. Antenna: 1736-ft above av. terrain, 1765-ft. above ground, 1870-ft. above sea level.

Latitude 30° 36' 40"  
Longitude 87° 36' 27"

**FCC Digital File Number:** BPCDT-19991101AHY. Granted: June 23, 2006.

**Note:** Latitude and longitude coordinates shown are based on the North American Datum of 1927 (NAD 27) as currently required by the Mass Media Bureau of the FCC.

**Satellite Earth Stations:** Transmitter Townsend; Microdyne, ; Scientific-Atlanta, 4.6-meter C-band; AFC, 5-meter C-band.

**Ownership:** Trinity Broadcasting Network Inc. (Group Owner).

**Began Operation:** December 15, 1985. Sale to Sonlight Broadcasting Systems Inc. by Doyle Brunson approved by FCC July 27, 1989. Sale to All American TV Inc. by Sonlight approved by FCC May 16, 1997. Sale to present owner by All American TV Inc. approved by FCC May 8, 2000.

**Represented (legal):** Shaw Pittman.

**Personnel:**

Linda Daniels-Dixon, General Manager.

Alvin Goins, Chief Engineer.

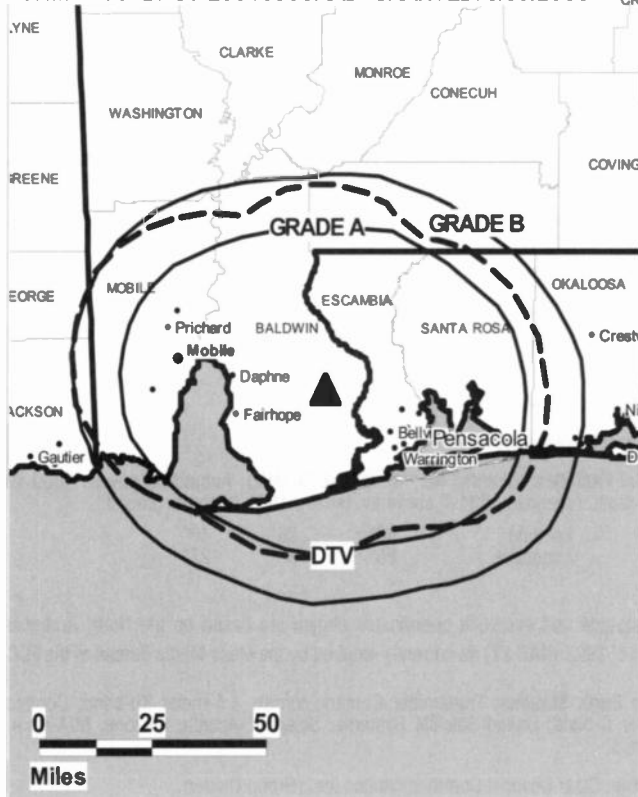
Latrynda Cunningham, Chief Financial Officer.

Heather McCollum, Program Director.

Joseph Mass, Traffic Manager.

**Rates:** On request.

**WMPV-TV BPCT-20010905AAD GRANTED: 6/30/2003**



© 2007 Warren Communications News

**City of License:** Mobile.

**Station DMA:** Mobile, AL-Pensacola (Fort Walton Beach), FL. Rank: 59.

Circulation © 2006 Nielsen. Coverage based on Nielsen study.

GrandTotal	Cable TV Households	Non-cable TV Households	Total TV Households
Estimated Station Totals *	263,240	70,380	333,620
Average Weekly Circulation (2006)	20,071	4,954	25,025
Average Daily Circulation (2006)			7,122
Station DMA Total	Cable TV Households	Non-cable TV Households	Total TV Households
Estimated Station Totals *	263,240	70,380	333,620
Average Weekly Circulation (2006)	20,071	4,954	25,025
Average Daily Circulation (2006)			7,122

\*Estimated station totals are sums of the Nielsen TV and Cable TV household estimates for each county in which the station registers viewing of more than 5% as per the Nielsen Survey Methods.

**WPMI-DT**

**Ch. 47**

**Network Service:** NBC.

**Licensee:** Clear Channel Broadcasting Licenses Inc., 2625 S. Memorial Dr., Suite A, Tulsa, OK 74129.

**Studios:** 6485 Pensacola Blvd., Pensacola, FL 32505; 661 Azalea Rd., Mobile, AL 36609.

**Mailing Address:** 661 Azalea Rd., Mobile, AL 36609.

**Phone:** 251-602-1500 (Mobile); 850-476-1508 (Pensacola).

**Fax:** 251-602-1547 (Mobile).

**E-mail:** manager@wpmi.com

**Web Site:** http://www.wpmi.com

**Technical Facilities:** Channel No. 47 (668-674 MHz). Authorized power: 1000-kw max. visual. Antenna: 1831-ft above av. terrain, 1831-ft. above ground.

Latitude	30°	36'	40"
Longitude	86°	36'	27"

**Note:** Latitude and longitude coordinates shown are based on the North American Datum of 1927 (NAD 27) as currently required by the Mass Media Bureau of the FCC.

**Satellite Earth Stations:** Transmitter Comark; Vertex, 4.5-meter Ku-band; Comtech, 5-meter C-band; United Satellite Systems, Scientific-Atlanta, Pinzone, M/A-Com receivers.

**Ownership:** Clear Channel Communications Inc. (Group Owner).

**Began Operation:** April 30, 2002. High Definition.

**Represented (sales):** Millennium Sales & Marketing.

**Personnel:**

**Donita Todd**, Vice President & General Manager.

**Nona Simmons**, Promotion Coordinator.

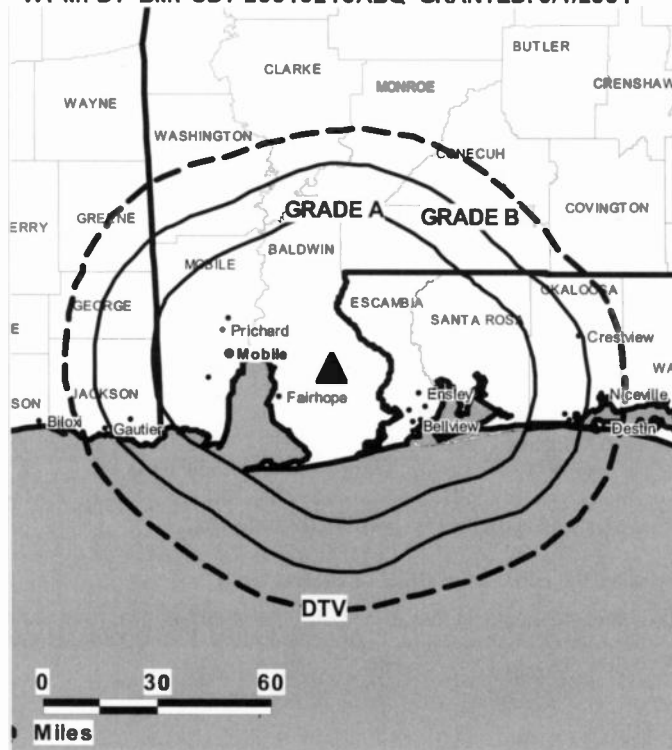
**Shea Grandquest**, Sales Director.

**Bob Herron**, National Sales Manager.

**Joe Raia**, News Director.

**Tim Reid**, Chief Engineer.

WPMI-DT BMPCDT-20010213ABQ GRANTED: 6/4/2001



© 2007 Warren Communications News

**Pam Seals**, Business Manager.

**Kelly Barber**, Program Director.

**Jean Stanley**, Marketing & Promotion Director.

**Karen Miller**, Traffic Manager.

**City of License:** Mobile.

**Station DMA:** Mobile, AL-Pensacola (Fort Walton Beach), FL. Rank: 59.

**Nielsen Data:** Not available.

**WPMI-TV**  
**Ch. 15**

**Network Service:** NBC.

**Licensee:** Clear Channel Broadcasting Licenses Inc., 2625 S. Memorial Dr., Suite A, Tulsa, OK 74129.

**Studios:** 6485 Pensacola Blvd., Pensacola, FL 32505; 661 Azalea Rd., Mobile, AL 36609.

**Mailing Address:** 661 Azalea Rd., Mobile, AL 36609.

**Phone:** 251-602-1500 (Mobile); 850-476-1508 (Pensacola).

**Fax:** 251-602-1547 (Mobile).

**E-mail:** manager@wpmi.com

**Web Site:** http://www.wpmi.com

**Technical Facilities:** Channel No. 15 (476-482 MHz). Authorized power: 5000-kw visual, aural. Antenna: 1847-ft above av. terrain, 1847-ft. above ground, 1952-ft. above sea level.

Latitude 30° 36' 40"  
Longitude 87° 36' 27"

**Digital Facilities:** Channel No. 47 (668-674 MHz). Power: 1000-kw max. visual. Antenna: 1831-ft above av. terrain, 1831-ft. above ground.

Latitude 30° 36' 40"  
Longitude 86° 36' 27"

**FCC Digital File Number:** BMPCDT-20010213ABQ. Granted: June 04, 2001.

**Note:** Latitude and longitude coordinates shown are based on the North American Datum of 1927 (NAD 27) as currently required by the Mass Media Bureau of the FCC.

**Satellite Earth Stations:** Transmitter Comark; Vertex, 4.5-meter Ku-band; Comtech, 5-meter C-band; United Satellite Systems, Scientific-Atlanta, Pinzone, M/A-Corn receivers.

**Ownership:** Clear Channel Communications Inc. (Group Owner).

**Began Operation:** March 12, 1982. Sale to present owner by MERC Communications Corp., et al., approved by FCC December 8, 1988. Previous sale by Roy L. Hess, et al., approved by FCC September 26, 1985 (Television Digest, Vol. 25:32).

**Represented (sales):** Millennium Sales & Marketing.

**Personnel:**

Donita Todd, Vice President & General Manager.

Nona Simmons, Promotion Coordinator.

Shea Grandquest, Sales Director.

Bob Herron, National Sales Manager.

Joe Rala, News Director.

Tim Reid, Chief Engineer.

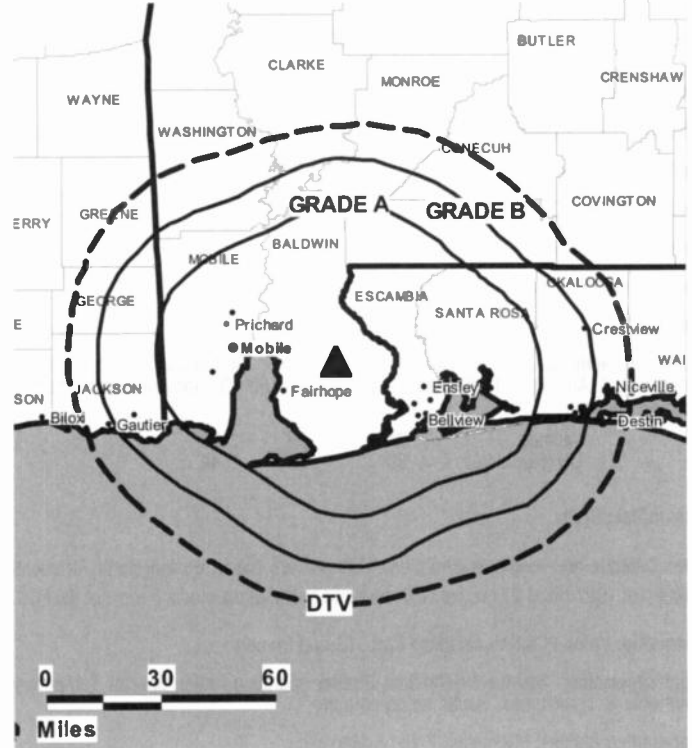
Pam Seals, Business Manager.

Kelly Barber, Program Director.

Jean Stanley, Marketing & Promotion Director.

Karen Miller, Traffic Manager.

WPMI-TV BPCT-20040106AAT GRANTED: 2/10/2005



© 2007 Warren Communications News

**Highest 30 Sec. Rate:** \$200.

**City of License:** Mobile.

**Station DMA:** Mobile, AL-Pensacola (Fort Walton Beach), FL. Rank: 59.

Circulation © 2006 Nielsen, Coverage based on Nielsen study.

GrandTotal	Cable TV Households	Non-cable TV Households	Total TV Households
Estimated Station Totals *	401,360	173,920	575,280
Average Weekly Circulation (2006)	218,750	82,345	301,095
Average Daily Circulation (2006)			141,858
Station DMA Total	Cable TV Households	Non-cable TV Households	Total TV Households
Estimated Station Totals *	341,950	160,130	502,080
Average Weekly Circulation (2006)	203,244	80,249	283,493
Average Daily Circulation (2006)			135,304
Other DMA Total	Cable TV Households	Non-cable TV Households	Total TV Households
Estimated Station Totals *	59,410	13,790	73,200
Average Weekly Circulation (2006)	15,506	2,096	17,602
Average Daily Circulation (2006)			6,554

\*Estimated station totals are sums of the Nielsen TV and Cable TV household estimates for each county in which the station registers viewing of more than 5% as per the Nielsen Survey Methods.

**WCOV-DT**

**Ch. 16**

**Network Service:** FOX.

**Grantee:** Woods Communications Corp., One WCOV Ave., Montgomery, AL 36111.

**Studio:** One WCOV Ave., Montgomery, AL 36111.

**Mailing Address:** One WCOV Ave., Montgomery, AL 36111.

**Phone:** 334-288-7020. **Fax:** 334-288-5414.

**E-mail:** programming@wcov.com

**Web Site:** http://www.wcov.com

**Technical Facilities:** Channel No. 16 (482-488 MHz). Authorized power: 1000-kw max. visual. Antenna: 1699-ft above av. terrain, 1631-ft. above ground, 2162-ft. above sea level.

Latitude	31°	58'	28"
Longitude	86°	09'	44"

**Transmitter:** Grady.

**Note:** Latitude and longitude coordinates shown are based on the North American Datum of 1927 (NAD 27) as currently required by the Mass Media Bureau of the FCC.

**Ownership:** Woods Communications Corp. (Group Owner).

**Began Operation:** Standard Definition. Station operating under Special Temporary Authority at 1.1-kw max. visual; no on-air date.

**Represented (sales):** Millennium Sales & Marketing.

**Represented (legal):** Shainis & Peltzman Chartered.

**Represented (engineering):** Cohen Dippell & Everist PC.

**Personnel:**

**David Woods**, General Manager.

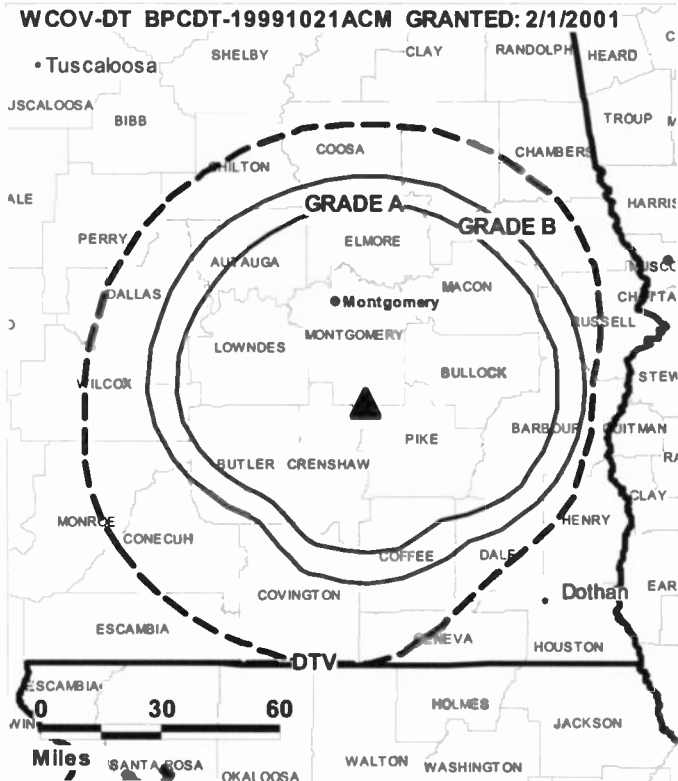
**Marc Stover**, Local Sales Manager.

**Glenn Roiston**, National Sales Manager.

**Phil Witt**, Chief Engineer.

**Kathy VanLandingham**, Business Manager.

**Scott Morrison**, Program & Promoiiton Director.



© 2007 Warren Communications News

**Shaun Sydenham**, Production Manager.

**Mary Coleman**, Traffic Manager.

**Peggy James**, Human Resources Director.

**Highest 30 Sec. Rate:** \$2500.

**City of License:** Montgomery. **Station DMA:** Montgomery-Selma, AL. **Rank:** 117.

**Nielsen Data:** Not available.

**WCOV-TV**

**Ch. 20**

**Network Service:** FOX.

**Licensee:** Woods Communications Corp., One WCOV Ave., Montgomery, AL 36111.

**Studio:** One WCOV Ave., Montgomery, AL 36111.

**Mailing Address:** One WCOV Ave., Montgomery, AL 36111.

**Phone:** 334-288-7020. **Fax:** 334-288-5414.

**E-mail:** programming@wcov.com

**Web Site:** http://www.wcov.com

**Technical Facilities:** Channel No. 20 (506-512 MHz). Authorized power: 617-kw max. & 550-kw horizontal visual, 122-kw & 110-kw horizontal aural. Antenna: 740-ft above av. terrain, 793-ft. above ground, 999-ft. above sea level.

Latitude 32° 20' 06"  
Longitude 86° 17' 16"

Holds CP for change to 2742-kw max. visual, 1701-ft above av. terrain, 1631-ft. above ground, 2162-ft. above sea level; lat. 31° 58' 28", long. 86° 09' 44", BPCT-20041103ADU.

**Digital Facilities:** Channel No. 16 (482-488 MHz). Power: 1000-kw max. visual. Antenna: 1699-ft above av. terrain, 1631-ft. above ground, 2162-ft. above sea level.

Latitude 31° 58' 28"  
Longitude 86° 09' 44"

**FCC Digital File Number:** BPCDT-19991012ACM. Granted: February 01, 2001.

**Note:** Latitude and longitude coordinates shown are based on the North American Datum of 1927 (NAD 27) as currently required by the Mass Media Bureau of the FCC.

**Multichannel TV Sound:** Stereo only.

**Satellite Earth Station:** Transmitter RCA; AFC, 5-meter C-band.

**Ownership:** Woods Communications Corp. (Group Owner).

**Began Operation:** April 17, 1953.

**Represented (sales):** Millennium Sales & Marketing.

**Represented (legal):** Kenkel & Associates.

**Personnel:**

David Woods, General Manager.

Marc Stover, Local Sales Manager.

Glenn Rolston, National Sales Manager.

Phil Witt, Chief Engineer.

Kathy VanLandingham, Business Manager.

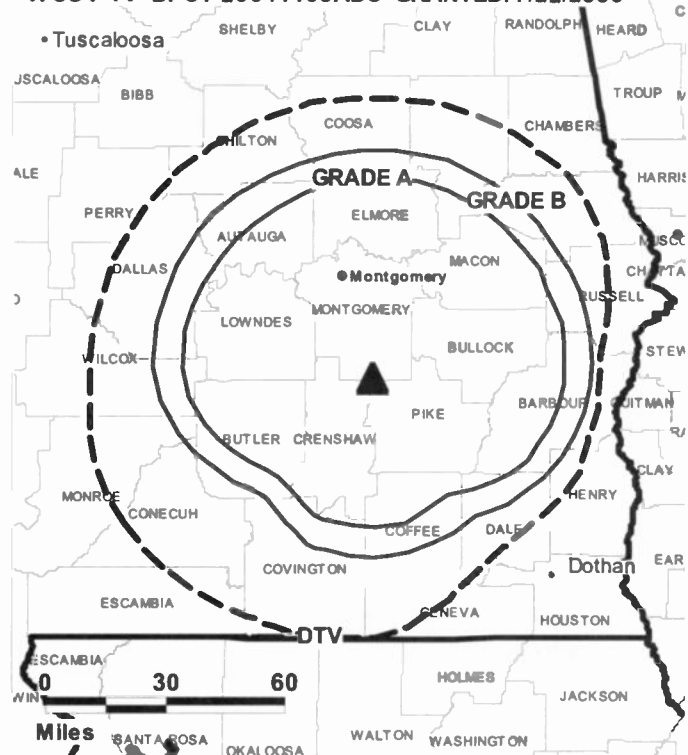
Scott Morrison, Program & Promotion Manager.

Shaun Sydenham, Production Manager.

Mary Coleman, Traffic Manager.

Peggy James, Human Resources Director.

**WCOV-TV BPCT-20041103ADU GRANTED: 7/22/2005**



**Highest 30 Sec. Rate:** \$800.

**City of License:** Montgomery. **Station DMA:** Montgomery-Selma, AL. **Rank:** 117.

Circulation © 2006 Nielsen. Coverage based on Nielsen study.

GrandTotal	Cable TV Households	Non-cable TV Households	Total TV Households
Estimated Station Totals *	172,210	87,340	259,550
Average Weekly Circulation (2006)	74,611	24,804	99,415
Average Daily Circulation (2006)			32,216
Station DMA Total	Cable TV Households	Non-cable TV Households	Total TV Households
Estimated Station Totals *	167,900	58,510	226,410
Average Weekly Circulation (2006)	73,784	22,354	96,138
Average Daily Circulation (2006)			31,791
Other OMA Total	Cable TV Households	Non-cable TV Households	Total TV Households
Estimated Station Totals *	4,310	28,830	33,140
Average Weekly Circulation (2006)	827	2,450	3,277
Average Daily Circulation (2006)			425

\*Estimated station totals are sums of the Nielsen TV and Cable TV household estimates for each county in which the station registers viewing of more than 5% as per the Nielsen Survey Methods.

**WMCF-DT**

**Ch. 46**

**Network Service:** TBN.

**Licensee:** Trinity Broadcasting Network Inc., 2442 Michelle Dr., Tustin, CA 92780.

**Studio:** 300 Mendel Pkwy. W, Montgomery, AL 36117-1907.

**Mailing Address:** 300 Mendel Pkwy. W, Montgomery, AL 36117-1907.

**Phone:** 334-272-0045. **Fax:** 334-277-6635.

**E-mail:** amotley@tbn.org

**Web Site:** <http://www.tbn.org>

**Technical Facilities:** Channel No. 46 (662-668 MHz). Authorized power: 500-kw max. visual, aural. Antenna: 427-ft above av. terrain, 459-ft. above ground, 643-ft. above sea level.

Latitude	32°	24'	13"
Longitude	86°	11'	49"

**Note:** Latitude and longitude coordinates shown are based on the North American Datum of 1927 (NAD 27) as currently required by the Mass Media Bureau of the FCC.

**Ownership:** Trinity Broadcasting Network Inc. (Group Owner).

**Began Operation:** No on-air date.

**Personnel:**

**Aaron Motley**, General Manager.

**Larry Dean**, Chief Engineer.

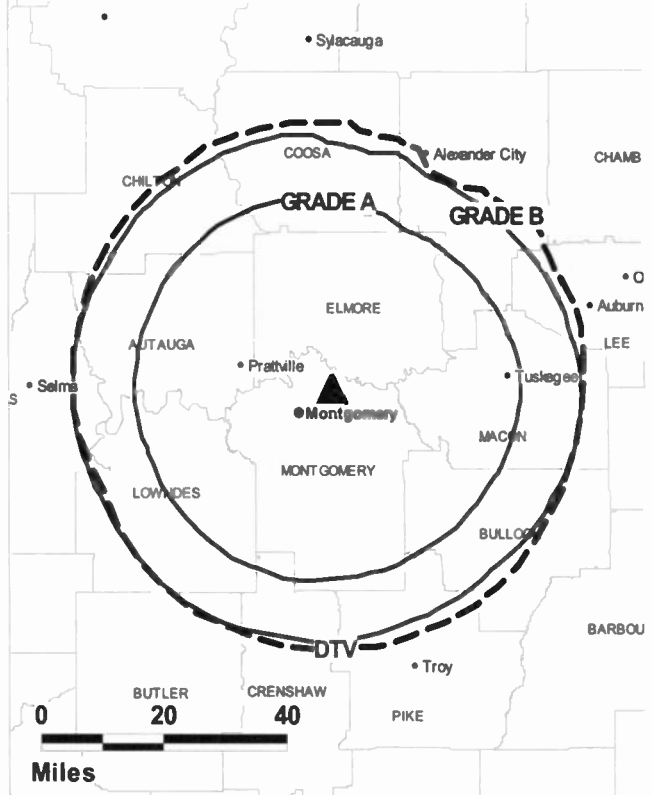
**John Lee**, Production Manager.

**Phyllis Smith**, Traffic Manager.

**Linda Bell**, Administrative Assistant.

**Nikki Hughey**, Public Relation Coordinator.

WMCF-DT B MPCDT-20051025AAY GRANTED: 6/9/2006



**City of License:** Montgomery. **Station DMA:** Montgomery-Selma, AL. **Rank:** 117.  
**Nielsen Data:** Not available.

**Alabama — Montgomery**

**WMCF-TV  
Ch. 45**

**Network Service:** TBN.

**Licensee:** Trinity Broadcasting Network Inc., 2442 Michelle Dr., Tustin, CA 92780.

**Studio:** 300 Mendel Pkwy. W, Montgomery, AL 36117-1907.

**Mailing Address:** 300 Mendel Pkwy. W, Montgomery, AL 36117-1907.

**Phone:** 334-272-0045. **Fax:** 334-277-6635.

**E-mail:** amotley@tbn.org

**Web Site:** http://www.tbn.org

**Technical Facilities:** Channel No. 45 (656-662 MHz). Authorized power: 619.4-kw max. visual. Antenna: 1011-ft above av. terrain, 1038-ft. above ground, 1218-ft. above sea level.

Latitude 32° 24' 11"  
Longitude 86° 11' 48"

**Transmitter:** 1200 Dun Barton Rd.

**Digital Facilities:** Channel No. 46 (662-668 MHz). Power: 500-kw max. visual, aural. Antenna: 427-ft above av. terrain, 459-ft. above ground, 643-ft. above sea level.

Latitude 32° 24' 13"  
Longitude 86° 11' 49"

**FCC Digital File Number:** BPCDT-19991013ABR. Granted: June 09, 2006.

**Note:** Latitude and longitude coordinates shown are based on the North American Datum of 1927 (NAD 27) as currently required by the Mass Media Bureau of the FCC.

**Ownership:** Trinity Broadcasting Network Inc. (Group Owner).

**Began Operation:** November 25, 1985. Sale to Sonlight Broadcasting Systems Inc. approved by FCC August 14, 1990. Sale to All American TV Inc. by Sonlight approved by FCC May 16, 1997. Sale to present owner by All American TV Inc. approved by FCC May 8, 2000.

**Personnel:**

Aaron Motley, General Manager.

Larry Dean, Chief Engineer.

John Lee, Production Manager.

Phyllis Smith, Traffic Manager.

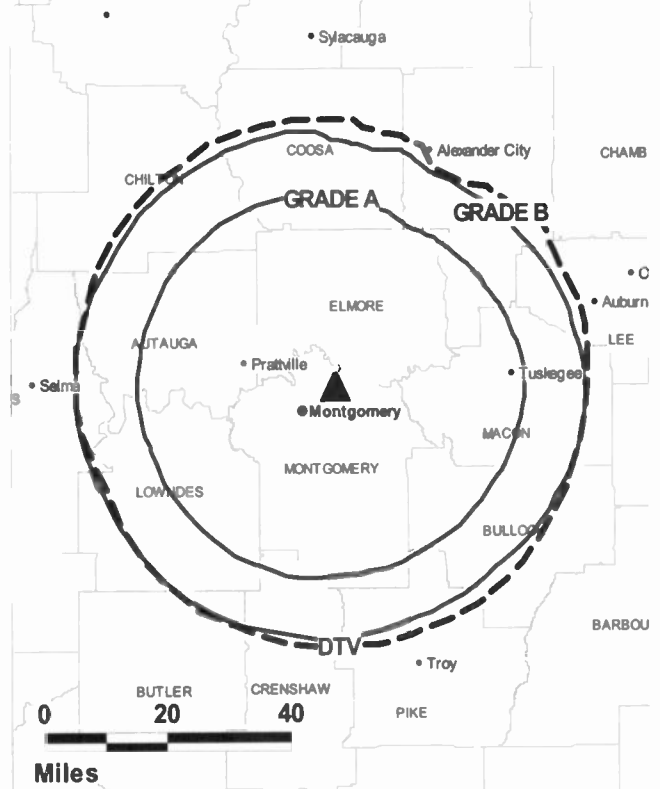
Linda Bell, Administrative Assistant.

Nikki Hughey, Public Relations Coordinator.

**Highest 30 Sec. Rate:** \$30.

**City of License:** Montgomery. **Station DMA:** Montgomery-Selma, AL. **Rank:** 117.

**WMCF-TV BPCT-19920923KG GRANTED: 12/14/1992**



Circulation © 2006 Nielsen. Coverage based on Nielsen study.

GrandTotal	Cable TV Households	Non-cable TV Households	Total TV Households
Estimated Station Totals *	140,760	11,800	152,560
Average Weekly Circulation (2006)	12,591	1,011	13,602
Average Daily Circulation (2006)			3,555
Station DMA Total	Cable TV Households	Non-cable TV Households	Total TV Households
Estimated Station Totals *	140,760	11,800	152,560
Average Weekly Circulation (2006)	12,591	1,011	13,602
Average Daily Circulation (2006)			3,555

\*Estimated station totals are sums of the Nielsen TV and Cable TV household estimates for each county in which the station registers viewing of more than 5% as per the Nielsen Survey Methods.

**WNCF**  
**Ch. 32**

**Network Service:** ABC.

**Licensee:** Channel 32 Montgomery LLC, 3251 Harrison Rd., Montgomery, AL 36109.

**Studio:** 3251 Harrison Rd., Montgomery, AL 36109.

**Mailing Address:** 3251 Harrison Rd., Montgomery, AL 36109.

**Phone:** 334-270-3200. **Fax:** 334-271-2972.

**E-mail:** gsingleton@wncftv.com

**Web Site:** http://www.wncftv.com

**Technical Facilities:** Channel No. 32 (578-584 MHz). Authorized power: 3000-kw max. visual, 300-kw aural. Antenna: 1788-ft above av. terrain, 1771-ft. above ground, 2042-ft. above sea level.

Latitude 32° 08' 30"  
Longitude 86° 44' 42"

**Transmitter:** 3251 Harrison Rd., Montgomery, AL 36109.

**Digital Facilities:** Channel No. 51 (692-698 MHz). Power: 58-kw max. visual. Antenna: 807-ft above av. terrain, 705-ft. above ground, 991-ft. above sea level.

Latitude 32° 22' 04"  
Longitude 86° 15' 42"

**FCC Digital File Number:** BPCDT-19991004ABQ. Granted: May 02, 2001.

**Note:** Latitude and longitude coordinates shown are based on the North American Datum of 1927 (NAD 27) as currently required by the Mass Media Bureau of the FCC.

**Satellite Earth Stations:** Transmitter Varian Axera; Andrew, 7.3-meter C-band; Andrew, 4.5-meter C-band; Avantek receivers.

**News Services:** CNN Newsource, AP.

**Ownership:** SagamoreHill Broadcasting LLC (Group Owner).

**Began Operation:** March 24, 1962. Left air February 15, 1963. Resumed operation March 12, 1964. Transfer to SagamoreHill Broadcasting LLC by Broadcast Media Group LLC approved by FCC October 28, 2004. Transfer of control from John Kendrick, et al., of Broadcast Media Group LLC to Duff, Ackerman & Goodrich LP approved by FCC March 30, 2000. Sale to Broadcast Media Group LLC by Media General Inc. approved by FCC April 13, 1999. Park Acquisition Inc., which had bought the station from Soundview Television, sold it to Media General Inc. November 22, 1996 (Television Digest, Vol. 36:31). Transfer of control to Soundview Television approved by FCC February 27, 1995. Previous sale to Frey Communications approved by FCC May 10, 1988. Sale to Terrapin Communications Corp. by Bahakel Communications Ltd. approved by FCC June 10, 1985. Sale to Bahakel by receiver Robert J. Thomas for First Alabama Corp. approved by FCC January 31, 1964.

**Represented (sales):** Blair Television.

**Represented (legal):** Wiley, Rein & Fielding.

**Personnel:**

**George Singleton**, Vice President & General Manager.

**Jesse Grear**, Director, Sales.

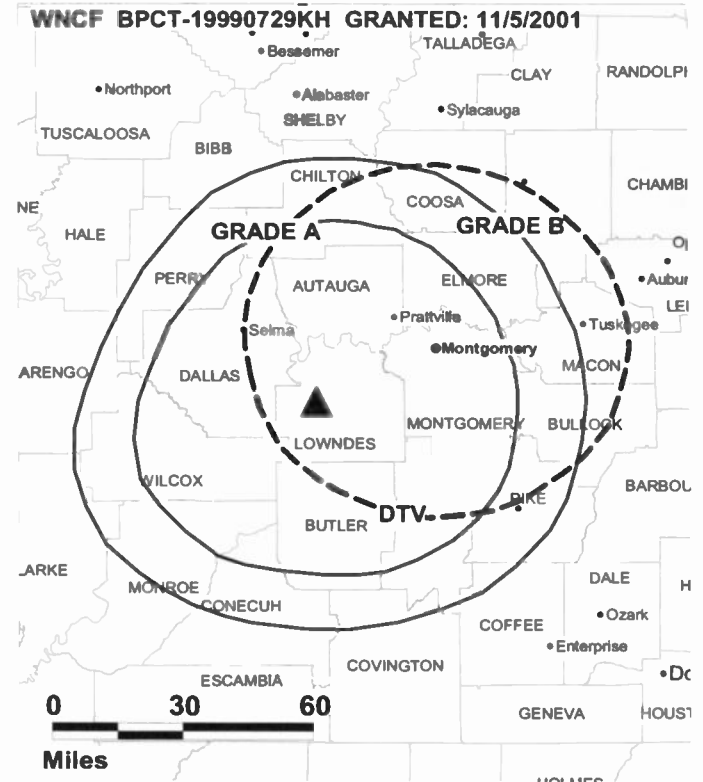
**Jennifer Taylor**, Sales Assistant.

**Ed Cole**, Assistant Chief Engineer.

**Lynn Shows**, Business Manager.

**Lois Crenshaw**, Program Director.

**Laura McGaughey**, Promotion Director.



**Aleshia Lamar**, Creative Services Director.

**Linda Babers**, Traffic Manager.

**Highest 30 Sec. Rate:** \$2000.

**City of License:** Montgomery. **Station DMA:** Montgomery-Selma, AL. **Rank:** 117.

Circulation © 2006 Nielsen. Coverage based on Nielsen study.

GrandTotal	Cable TV Households	Non-cable TV Households	Total TV Households
Estimated Station Totals *	179,680	68,780	248,460
Average Weekly Circulation (2006)	85,809	18,760	104,569
Average Daily Circulation (2006)			35,531
Station DMA Total	Cable TV Households	Non-cable TV Households	Total TV Households
Estimated Station Totals *	172,170	58,510	230,680
Average Weekly Circulation (2006)	83,674	18,169	101,843
Average Daily Circulation (2006)			34,914
Other DMA Total	Cable TV Households	Non-cable TV Households	Total TV Households
Estimated Station Totals *	7,510	10,270	17,780
Average Weekly Circulation (2006)	2,135	591	2,726
Average Daily Circulation (2006)			617

\*Estimated station totals are sums of the Nielsen TV and Cable TV household estimates for each county in which the station registers viewing of more than 5% as per the Nielsen Survey Methods.



**WNCF-DT**  
**Ch. 51**

**Network Service:** ABC.

**Grantee:** Channel 32 Montgomery LLC, 3251 Harrison Rd., Montgomery, AL 36109.

**Studio:** 3251 Harrison Rd., Montgomery, AL 36109.

**Mailing Address:** 3251 Harrison Rd., Montgomery, AL 36109.

**Phone:** 334-270-3200. **Fax:** 334-271-2972.

**E-mail:** gsingleton@wncftv.com

**Web Site:** http://www.wncftv.com

**Technical Facilities:** Channel No. 51 (692-698 MHz). Authorized power: 58-kw max. visual. Antenna: 807-ft above av. terrain, 705-ft. above ground, 991-ft. above sea level.

Latitude	32°	22'	04"
Longitude	86°	15'	42"

Requests modification of CP for change to 10.9-kw max. visual; BMPCDT-20060707ACU.

**Note:** Latitude and longitude coordinates shown are based on the North American Datum of 1927 (NAD 27) as currently required by the Mass Media Bureau of the FCC.

**Ownership:** SagamoreHill Broadcasting LLC (Group Owner).

**Began Operation:** June 23, 2003. Station operating under Special Temporary Authority at 10.9-kw max. visual.

Wiley, Rein & Fielding.

**Represented (sales):** Blair Television.

**Personnel:**

George Singleton, Vice President & General Manager.

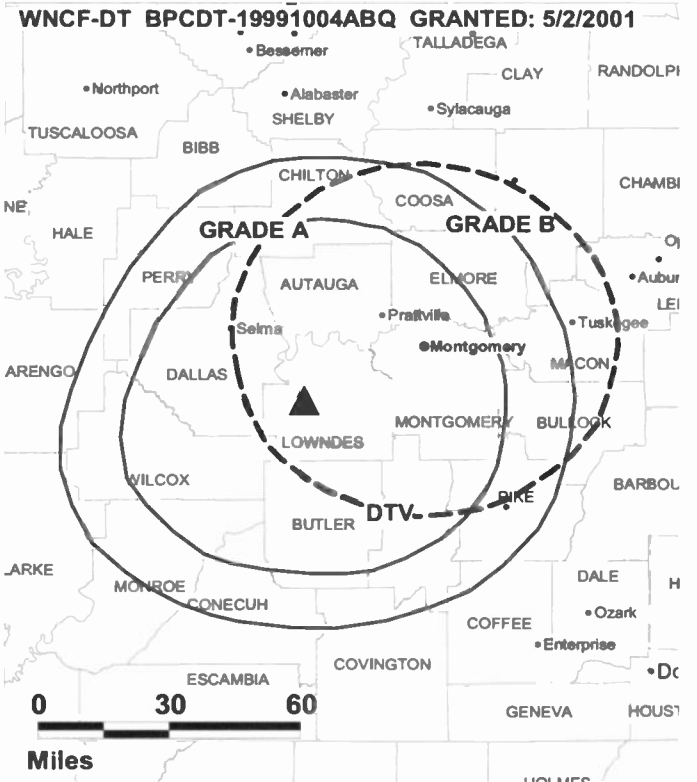
Jesse Grear, General Sales Manager.

Jennifer Taylor, Sales Assistant.

Ed Cole, Assistant Chief Engineer.

Lynn Shows, Business Manager.

Lois Crenshaw, Program Director.



© 2007 Warren Communications News

Laura McGaughy, Promotion Director.

Aleshia Lamar, Creative Services Director.

Linda Babers, Traffic Manager.

City of License: Montgomery. Station DMA: Montgomery-Selma, AL. Rank: 117.

Nielsen Data: Not available.

**WSFA**  
**Ch. 12**

**Network Service:** NBC.

**Licensee:** LibCo Inc., 2215 B Renaissance Dr., Suite 5, Las Vegas, NV 89119.

**Studio:** 12 E. Delano Ave., Montgomery, AL 36105.

**Mailing Address:** PO Box 251200, Montgomery, AL 36125-1200.

**Phone:** 334-288-1212. **Fax:** 334-613-8302.

**E-mail:** amclaugh@wsfa.com

**Web Site:** http://www.wsfa.com

**Technical Facilities:** Channel No. 12 (204-210 MHz). Authorized power: 316-kw visual, 63.02-kw aural. Antenna: 2000-ft above av. terrain, 1935-ft. above ground, 2467-ft. above sea level.

Latitude 31° 58' 32"  
Longitude 86° 09' 46"

**Transmitter:** Collier Rd., Grady; 29-mi. SSE of Montgomery.

**Digital Facilities:** Channel No. 14 (470-476 MHz). Power: 600-kw max. visual. Antenna: 1663-ft above av. terrain, 1555-ft. above ground, 2087-ft. above sea level.

Latitude 31° 58' 28"  
Longitude 86° 009' 44"

**FCC Digital File Number:** BPCDT-19991101ACH. Granted: June 16, 2004.

**Note:** Latitude and longitude coordinates shown are based on the North American Datum of 1927 (NAD 27) as currently required by the Mass Media Bureau of the FCC.

**Multichannel TV Sound:** Stereo only.

**Satellite Earth Stations:** Transmitter RCA; Scientific-Atlanta, 7-meter; Harris, Ku-band; Scientific-Atlanta receivers.

**News Services:** NBC News Channel, AP.

**Ownership:** Raycom Media Inc. (Group Owner).

**Began Operation:** December 25, 1954. Sale to present owner by Cosmos Broadcasting Corp. approved by FCC January 17, 2006.

**Represented (sales):** Harrington, Righter & Parsons Inc.

**Represented (legal):** Covington & Burling.

**Personnel:**

**Hoyt Andres,** Vice President & General Manager.

**Mark Wilder,** Operations & Program Manager.

**Jim Giudicessi,** General Sales Manager.

**Lewis Fryer,** Local Sales Manager.

**James Belton,** National Sales Manager.

**Denise Vickers,** News Director.

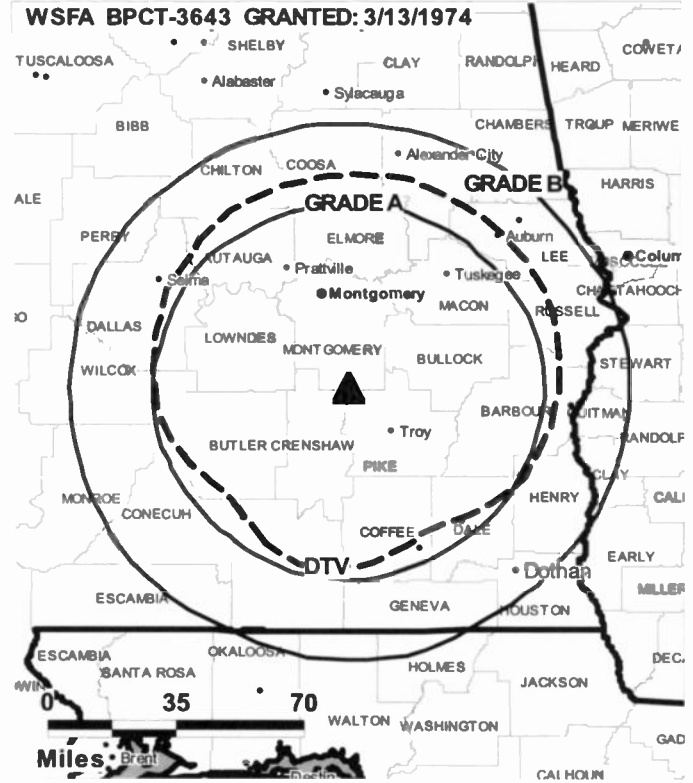
**Craig Young,** Engineering Manager.

**Stephen Watkins,** Business Manager.

**Edith Parten,** Promotion Manager.

**Roger Thomas,** Production Manager.

**WSFA BPCT-3643 GRANTED: 3/13/1974**



© 2007 Warren Communications News

**Alvin McLaughlin,** Assignment Editor.

**Rates:** On request.

**City of License:** Montgomery. **Station DMA:** Montgomery-Selma, AL. **Rank:** 117.

Circulation © 2006 Nielsen. Coverage based on Nielsen study.

Grand Total	Cable TV Households	Non-cable TV Households	Total TV Households
Estimated Station Totals *	329,670	129,920	459,590
Average Weekly Circulation (2006)	202,123	52,427	254,550
Average Daily Circulation (2006)			150,653
Station DMA Total	Cable TV Households	Non-cable TV Households	Total TV Households
Estimated Station Totals *	172,170	58,510	230,680
Average Weekly Circulation (2006)	135,222	38,854	174,076
Average Daily Circulation (2006)			110,575
Other DMA Total	Cable TV Households	Non-cable TV Households	Total TV Households
Estimated Station Totals *	157,500	71,410	228,910
Average Weekly Circulation (2006)	66,901	13,573	80,474
Average Daily Circulation (2006)			40,078

\*Estimated station totals are sums of the Nielsen TV and Cable TV household estimates for each county in which the station registers viewing of more than 5% as per the Nielsen Survey Methods.

**WSFA-DT**  
**Ch. 14**

**Network Service:** NBC.

**Licensee:** LibCo Inc., 2215 B Renaissance Dr., Suite 5, Las Vegas, NV 89119.

**Studio:** 12 E. Delano Ave., Montgomery, AL 36105.

**Mailing Address:** PO Box 251200, Montgomery, AL 36125-1200.

**Phone:** 334-288-1212; 334-284-5276. **Fax:** 334-613-8301.

**E-mail:** amclaugh@wsfa.com

**Web Site:** http://www.wsfa.com

**Technical Facilities:** Channel No. 14 (470-476 MHz). Authorized power: 600-kw max. visual. Antenna: 1663-ft above av. terrain, 1555-ft. above ground, 2087-ft. above sea level.

Latitude	31°	58'	28"
Longitude	86°	009'	44"

**Note:** Latitude and longitude coordinates shown are based on the North American Datum of 1927 (NAD 27) as currently required by the Mass Media Bureau of the FCC.

**Ownership:** Raycom Media Inc. (Group Owner).

**Began Operation:** July 1, 2004.

**Represented (legal):** Covington & Burling.

**Personnel:**

**Hoyt Andres**, Vice President & General Manager.

**Mark Wilder**, Operations & Program Manager.

**Jim Giudicessi**, General Sales Manager.

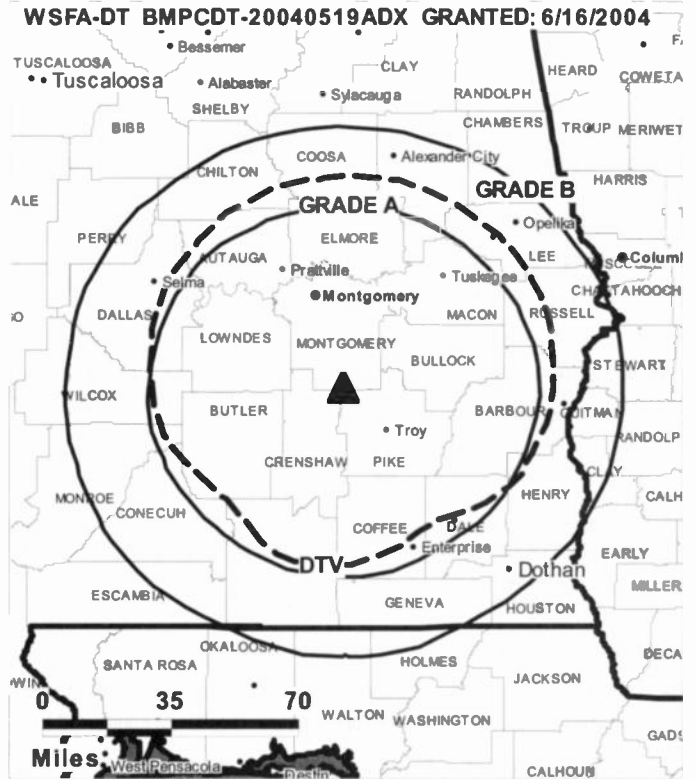
**Lewis Fryer**, Local Sales Manager.

**James Belton**, National Sales Manager.

**Denise Vickers**, News Director.

**Craig Young**, Engineering Manager.

**Stephen Watkins**, Business Manager.



© 2007 Warren Communications News

**Edith Parten**, Promotion Manager.

**Roger Thomas**, Production Manager.

**Alvin McLaughlin**, Assignment Editor.

**City of License:** Montgomery. **Station DMA:** Montgomery-Selma, AL. **Rank:** 117.

**Nielsen Data:** Not available.

**WLGA**  
**Ch. 66**

**Network Service:** MNT.

**Licensee:** Pappas Telecasting of Opelika LP (A Delaware LP), 500 S. Chinowth Rd., Visalia, CA 93277.

**Studio:** 1800 Pepperell Pkwy., Opelika, AL 36801.

**Mailing Address:** 1800 Pepperell Pkwy., Opelika, AL 36801.

**Phone:** 334-749-5766. **Fax:** 334-749-5768.

**Web Site:** <http://www.wlgtv.com>

**Technical Facilities:** Channel No. 66 (782-788 MHz). Authorized power: 2050-kw max. visual, aural. Antenna: 1824-ft above av. terrain, 1739-ft. above ground, 2221-ft. above sea level.

Latitude 32° 19' 16"  
Longitude 84° 47' 28"

**Digital Facilities:** Channel No. 31 (572-578 MHz). Power: 100-kw max. visual, aural. Antenna: 1768-ft above av. terrain, 1683-ft. above ground, 2166-ft. above sea level.

Latitude 32° 19' 16"  
Longitude 84° 47' 28"

**FCC Digital File Number:** BPCDT-19991101AGV. Granted: July 12, 2004.

**Note:** Latitude and longitude coordinates shown are based on the North American Datum of 1927 (NAD 27) as currently required by the Mass Media Bureau of the FCC.

**Ownership:** Pappas Telecasting Companies (Group Owner).

**Began Operation:** May 16, 1982. Sale to present owner by RCH Broadcasting approved by FCC November 27, 1995. Sale to RCH Broadcasting by Christian Television Network approved by FCC August 8, 1995. Sale to Christian Television Network by Richard C. Hilton, et al., approved by FCC July 30, 1984.

**Represented (legal):** Paul, Hastings, Janofsky & Walker LLP.

**Represented (engineering):** Kessler & Gehman Associates Inc.

**Personnel:**

Mike Brooks, General Manager & General Sales Manager.

Walter Oix, Operations & Station Manager.

Bob Cooley, Local Sales Manager.

Michael Carroll, Chief Engineer.

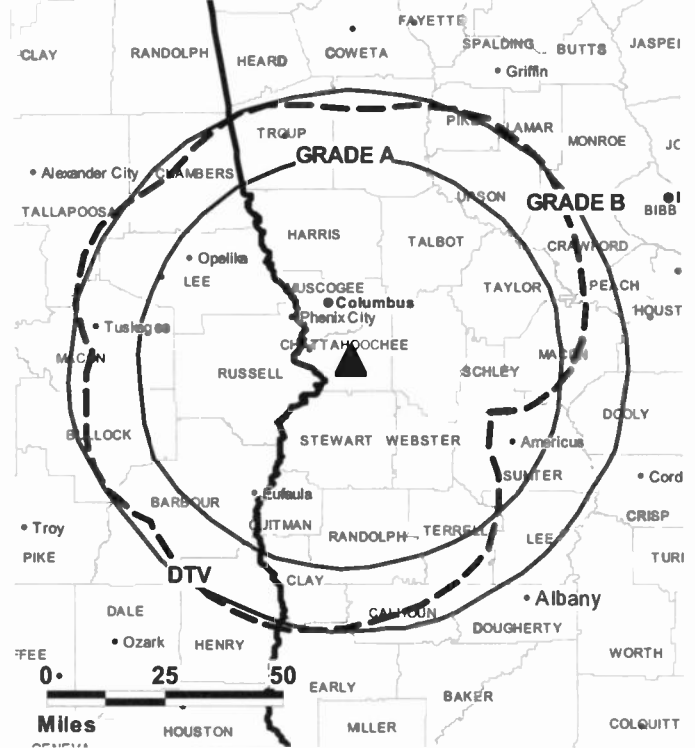
Shae Gray, Program & Traffic Director.

Robert Hill, Promotion & Production Manager.

Sherry Schropp, Office Manager.

**Highest 30 Sec. Rate:** \$150.

**WLGA BMPCT-20040329AIX GRANTED: 10/19/2004**



© 2007 Warren Communications News

**City of License:** Opelika. **Station OMA:** Columbus, GA. **Rank:** 128.

Circulation © 2006 Nielsen. Coverage based on Nielsen study.

GrandTotal	Cable TV Households	Non-cable TV Households	Total TV Households
Estimated Station Totals *	140,540	26,120	166,660
Average Weekly Circulation (2006)	24,749	2,101	26,850
Average Daily Circulation (2006)			6,223

Station OMA Total	Cable TV Households	Non-cable TV Households	Total TV Households
Estimated Station Totals *	140,540	26,120	166,660
Average Weekly Circulation (2006)	24,749	2,101	26,850
Average Daily Circulation (2006)			6,223

\*Estimated station totals are sums of the Nielsen TV and Cable TV household estimates for each county in which the station registers viewing of more than 5% as per the Nielsen Survey Methods.

**WLGA-DT**  
**Ch. 31**

**Network Service:** MNT.

**Grantee:** Pappas Telecasting of Opelika LP (A Delaware LP), 500 S. Chinowth Rd., Visalia, CA 93277.

**Studio:** 1800 Pepperell Pkwy., Opelika, AL 36801.

**Mailing Address:** 1800 Pepperell Pkwy., Opelika, AL 36801.

**Phone:** 334-749-5766. **Fax:** 334-749-5768.

**Web Site:** <http://www.wlga.com>

**Technical Facilities:** Channel No. 31 (572-578 MHz). Authorized power: 100-kw max. visual, aural. Antenna: 1768-ft above av. terrain, 1683-ft. above ground, 2166-ft. above sea level.

Latitude	32°	19'	16"
Longitude	84°	47'	28"

**Note:** Latitude and longitude coordinates shown are based on the North American Datum of 1927 (NAD 27) as currently required by the Mass Media Bureau of the FCC.

**Ownership:** Pappas Telecasting Companies (Group Owner).

**Began Operation:** Station operating under Special Temporary Authority at 3.65-kw max. visual; no on-air date.

**Represented (legal):** Paul, Hastings, Janofsky & Walker LLP.

**Personnel:**

**Mike Brooks,** General Manager & General Sales Manager.

**Walter Dix,** Operations & Station Manager.

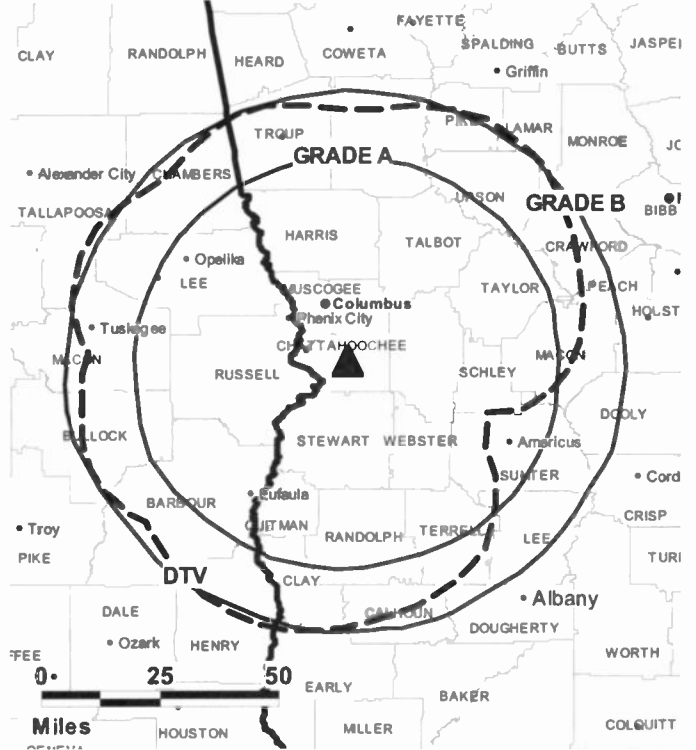
**Bob Cooley,** Local Sales Manager.

**Michael Carroll,** Chief Engineer.

**Shae Gray,** Program & Traffic Director.

**Robert Hill,** Promotion & Production Manager.

**WLGA-DT B MPCDT-20040514ACJ GRANTED: 7/12/2004**



**Sherry Schropp,** Office Manager.

**City of License:** Opelika. **Station OMA:** Columbus, GA. **Rank:** 128.

**Nielsen Oata:** Not available.

**WDFX-DT**

**Ch. 33**

**Network Service:** FOX.

**Licensee:** WDFX License Subsidiary LLC, 201 Monroe St., RSA Tower, 20th Floor, Montgomery, AL 36104.

**Studio:** 2221 Ross Clark Circle, Dothan, AL 36301.

**Mailing Address:** 2221 Ross Clark Circle, Dothan, AL 36301.

**Phone:** 334-794-3434. **Fax:** 334-794-0034.

**E-mail:** rutledge@wdfxfox34.com

**Web Site:** http://www.wdfxfox34.com

**Technical Facilities:** Channel No. 33 (584-590 MHz). Authorized power: 1000-kw max. visual. Antenna: 558-ft above av. terrain, 564-ft. above ground, 820-ft. above sea level.

Latitude	31°	12'	29"
Longitude	85°	36'	51"

Holds CP for change to 15-kw max. visual, 495-ft above av. terrain, 473-ft. above ground, 748-ft. above sea level; lat. 31° 12' 28", long. 85° 36' 46", BMPCDT-20041103ADK.

**Note:** Latitude and longitude coordinates shown are based on the North American Datum of 1927 (NAD 27) as currently required by the Mass Media Bureau of the FCC.

**Ownership:** Raycom Media Inc. (Group Owner).

**Began Operation:** Station operating; no on-air date.

**Represented (legal):** Covington & Burling.

**Represented (sales):** Millennium Sales & Marketing.

**Personnel:**

**Renee Rutledge, General Manager.**

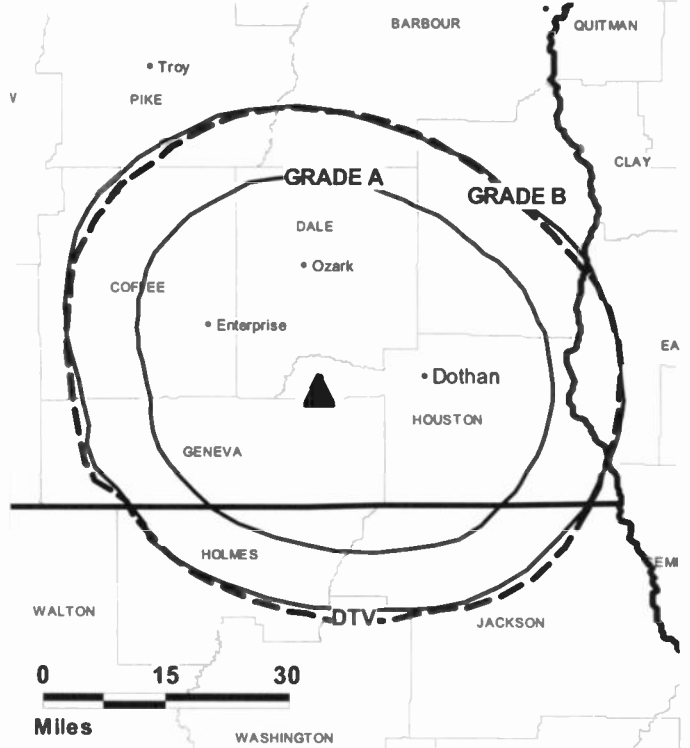
**Terri Bodiford, General Sales Manager.**

**Wes Roten, Chief Engineer.**

**Justin Wilson, Business Manager.**

**Duncan Lindsay, Program Director.**

**WDFX-DT BMPCDT-20041103ADK GRANTED: 11/4/2004**



© 2007 Warren Communications News

**Sherri Davis, Marketing & Promotion Director.**

**Roger Powell, Production Manager.**

**Dorenda Huston, Traffic Manager.**

**Highest 30 Sec. Rate:** \$375.

**City of License:** Ozark. **Station DMA:** Dothan, AL. **Rank:** 172.

**Nielsen Data:** Not available.

**WDFX-TV**

**Ch. 34**

**Network Service:** FOX.

**Licensee:** WDFX License Subsidiary LLC, 201 Monroe St., RSA Tower, 20th Floor, Montgomery, AL 36104.

**Studio:** 2221 Ross Clark Circle, Dothan, AL 36301.

**Mailing Address:** 2221 Ross Clark Circle, Dothan, AL 36301.

**Phone:** 334-794-3434. **Fax:** 334-794-0034.

**E-mail:** rutledge@wdfxfox34.com

**Web Site:** http://www.wdfxfox34.com

**Technical Facilities:** Channel No. 34 (590-596 MHz). Authorized power: 1120-kw max. visual. Antenna: 466-ft above av. terrain, 459-ft. above ground, 719-ft. above sea level.

Latitude 31° 12' 30"  
Longitude 86° 36' 51"

Holds CP for change to 1120-kw max. visual, 495-ft above av. terrain, 473-ft. above ground, 748-ft. above sea level; lat. 31° 12' 28", long. 85° 36' 49", BPCT-20040723ADN.

**Digital Facilities:** Channel No. 33 (584-590 MHz). Power: 1000-kw max. visual. Antenna: 558-ft above av. terrain, 564-ft. above ground, 820-ft. above sea level.

Latitude 31° 12' 29"  
Longitude 85° 36' 51"

**FCC Digital File Number:** BPCDT-19991018AAK. Granted: November 04, 2004.

**Note:** Latitude and longitude coordinates shown are based on the North American Datum of 1927 (NAD 27) as currently required by the Mass Media Bureau of the FCC.

**Ownership:** Raycom Media Inc. (Group Owner).

**Began Operation:** February 22, 1991. Sale to present owner by Waitt Broadcasting Inc. approved by FCC October 14, 2003.

**Represented (sales):** Millennium Sales & Marketing.

**Represented (legal):** Covington & Burling.

**Represented (engineering):** Lohnes & Culver.

**Personnel:**

Renee Rutledge, General Manager.

Terri Bodiford, General Sales Manager.

Wes Roten, Chief Engineer.

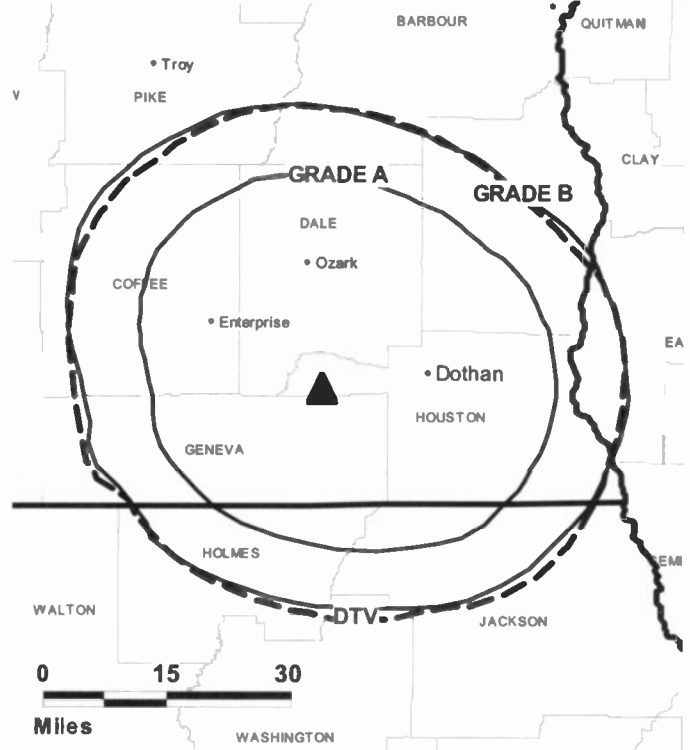
Justin Wilson, Business Manager.

Duncan Lindsey, Program Director.

Sherri Davis, Marketing & Promotion Director.

Roger Powell, Production Manager.

**WDFX-TV BPCT-20040723ADN GRANTED: 10/29/20044**



© 2007 Warren Communications News

**Dorenda Huston, Traffic Manager.**

**Rates:** On request.

**City of License:** Ozark. **Station DMA:** Dothan, AL. **Rank:** 172.

Circulation © 2006 Nielsen. Coverage based on Nielsen study.

GrandTotal	Cable TV Households	Non-cable TV Households	Total TV Households
Estimated Station Totals *	69,630	28,740	98,370
Average Weekly Circulation (2006)	29,016	5,245	34,261
Average Daily Circulation (2006)			10,714
Station DMA Total	Cable TV Households	Non-cable TV Households	Total TV Households
Estimated Station Totals *	69,630	28,740	98,370
Average Weekly Circulation (2006)	29,016	5,245	34,261
Average Daily Circulation (2006)			10,714

\*Estimated station totals are sums of the Nielsen TV and Cable TV household estimates for each county in which the station registers viewing of more than 5% as per the Nielsen Survey Methods.

**WAKA**  
**Ch. 8**

**Network Service:** CBS.

**Licensee:** Alabama Broadcasting Partners, c/o Brooks, Pierce, McLendon, Humphrey & Leonard, PO Box 1800, Raleigh, NC 27602.

**Studio:** 3020 Eastern Blvd., Montgomery, AL 36116.

**Mailing Address:** PO Box 230667, Montgomery, AL 36123.

**Phone:** 334-271-8888; 334-270-9252. **Fax:** 334-272-6444.

**E-mail:** msmith@waka.com

**Web Site:** http://www.waka.com/

**Technical Facilities:** Channel No. 8 (180-186 MHz). Authorized power: 316-kw visual, 63.5-kw aural. Antenna: 1760-ft above av. terrain, 1757-ft. above ground, 2000-ft. above sea level.

Latitude 32° 08' 58"  
Longitude 86° 46' 48"

**Transmitter:** C.R. 12, 3-mi. W of Gordonsville.

**Digital Facilities:** Channel No. 55 (716-722 MHz). Power: 1000-kw max. visual. Antenna: 1578-ft above av. terrain, 1581-ft. above ground, 1818-ft. above sea level.

Latitude 32° 08' 58"  
Longitude 86° 46' 51"

**Note:** Latitude and longitude coordinates shown are based on the North American Datum of 1927 (NAD 27) as currently required by the Mass Media Bureau of the FCC.

**Multichannel TV Sound:** Stereo and separate audio program.

**Satellite Earth Stations:** Transmitter Larcen; Scientific-Atlanta, 7-meter C-band; Scientific-Atlanta, 4-meter C-band; RCA, 4-meter Ku-band; Emcee, 4-meter C-band; Scientific-Atlanta, 5-meter C-band; Vertex, Uniden, Scientific-Atlanta, M/A-Corn, Kavouras receivers.

**News Services:** CNN Newsource, CBS Newspath, AP.

**Ownership:** Bahakel Communications Ltd. (Group Owner).

**Began Operation:** March 17, 1960. Left air July 1968 following fire which destroyed studio, offices & transmitting equipment. Sale to Charles F. Grisham, et al., by William J. Brennan, William E. Bennis, et al., approved by FCC January 1971. Resumed operation November 1, 1973. Sale to present owner by Charles F. Grisham, et al., approved by FCC June 10, 1985.

**Represented (sales):** Continental Television Sales.

**Represented (legal):** Brooks, Pierce, McLendon, Humphrey & Leonard LLP.

**Personnel:**

**James Caruthers**, General Manager.

**Steffanie Patterson**, General Sales Manager.

**Michael Leverett**, Local Sales Manager.

**Rob Martin**, News Director.

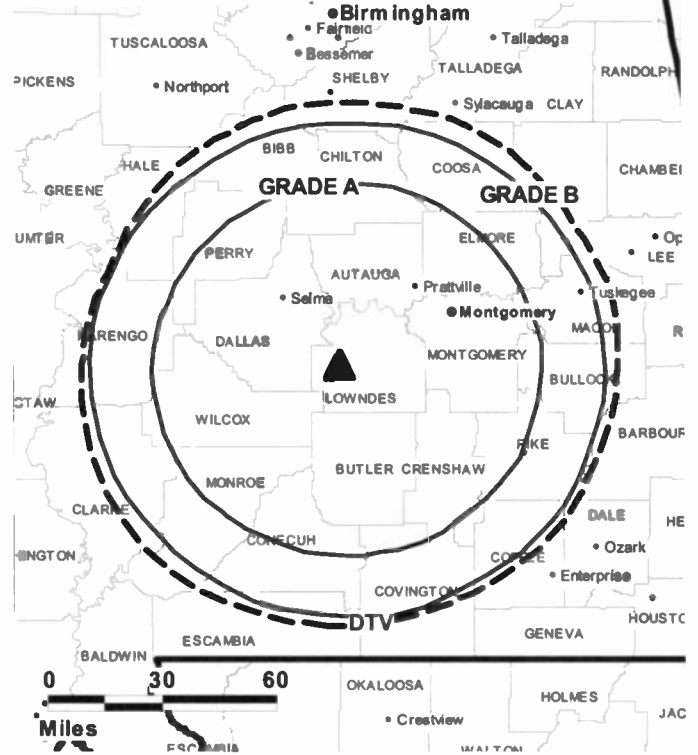
**Thomas Mayberry**, Chief Engineer.

**Denise Blount**, Business Manager.

**Mark Smith**, Program Director.

**Paul Dunbar**, Promotion & Creative Services Director.

**WAKA BMPCT-19840907KL GRANTED: 11/16/1984**



© 2007 Warren Communications News

**Rick Baker**, Traffic Director.

**Highest 30 Sec. Rate:** \$850.

**City of License:** Selma. **Station DMA:** Montgomery-Selma, AL. **Rank:** 117.

Circulation © 2006 Nielsen. Coverage based on Nielsen study.

GrandTotal	Cable TV Households	Non-cable TV Households	Total TV Households
Estimated Station Totals *	184,600	88,660	273,260
Average Weekly Circulation (2006)	127,065	35,981	163,046
Average Daily Circulation (2006)			82,807
Station DMA Total	Cable TV Households	Non-cable TV Households	Total TV Households
Estimated Station Totals *	172,170	58,510	230,680
Average Weekly Circulation (2006)	122,154	31,684	153,838
Average Daily Circulation (2006)			78,426
Other DMA Total	Cable TV Households	Non-cable TV Households	Total TV Households
Estimated Station Totals *	12,430	30,150	42,580
Average Weekly Circulation (2006)	4,911	4,297	9,208
Average Daily Circulation (2006)			4,381

\*Estimated station totals are sums of the Nielsen TV and Cable TV household estimates for each county in which the station registers viewing of more than 5% as per the Nielsen Survey Methods.



**WAKA-DT**

**Ch. 55**

**Network Service:** CBS.

**Licensee:** Alabama Broadcasting Partners, c/o Brooks, Pierce, McLendon, Humphrey & Leonard, PO Box 1800, Raleigh, NC 27602.

**Studio:** 3020 Eastern Blvd., Montgomery, AL 36116.

**Mailing Address:** PO Box 230667, Montgomery, AL 36123.

**Phone:** 334-271-8888; 334-270-9252. **Fax:** 334-272-6444.

**E-mail:** msmith@waka.com

**Web Site:** http://www.waka.com

**Technical Facilities:** Channel No. 55 (716-722 MHz). Authorized power: 1000-kw max. visual. Antenna: 1578-ft above av. terrain, 1581-ft. above ground, 1818-ft. above sea level.

Latitude	32°	08'	58"
Longitude	86°	46'	51"

**Note:** Latitude and longitude coordinates shown are based on the North American Datum of 1927 (NAD 27) as currently required by the Mass Media Bureau of the FCC.

**Ownership:** Bahakel Communications Ltd. (Group Owner).

**Began Operation:** August 19, 2005.

**Represented (sales):** Continental Television Sales.

**Personnel:**

James Caruthers, General Manager.

Steffanie Patterson, General Sales Manager.

Michael Leverett, Local Sales Manager.

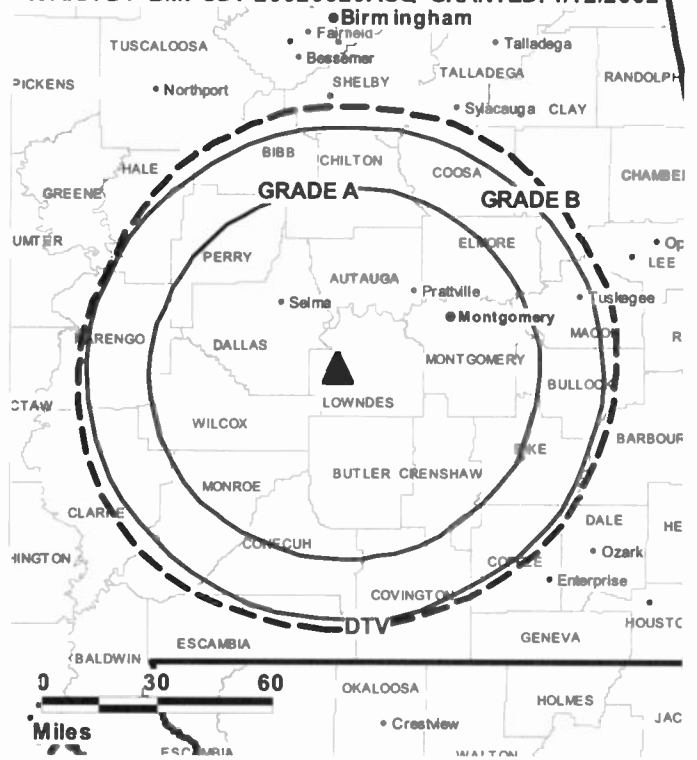
Rob Martin, News Director.

Thomas Mayberry, Chief Engineer.

Denise Blount, Business Manager.

Mark Smith, Program Director.

**WAKA-DT BMPCDT-20020320ACQ GRANTED: 4/12/2002**



© 2007 Warren Communications News

Paul Dunbar, Promotion & Creative Services Director.

Rick Baker, Traffic Manager.

City of License: Selma. Station DMA: Montgomery-Selma, AL. Rank: 117.

Nielsen Data: Not available.

**WBIH**  
**Ch. 29**

**Network Service:** IND.

**Grantee:** Flinn Broadcasting Corp., 188 S. Bellevue, Suite 222, Memphis, TN 38104.

**Studio:** 619 County Rd. 1 N, Jones, AL 36749.

**Mailing Address:** 188 S. Bellevue, Suite 222, Memphis, TN 38104.

**Phone:** 334-491-2900.

**Technical Facilities:** Channel No. 29 (560-566 MHz). Authorized power: 3900-kw max. visual. Antenna: 1339-ft above av. terrain, 1171-ft. above ground, 1650-ft. above sea level.

Latitude	32°	32'	27"
Longitude	86°	50'	33"

**Transmitter:** 2.4-mi. S of Drville, W of Hwy. 33.

**Digital Facilities:** Channel No. 29 (560-566 MHz). Power: 1000-kw max. visual. Antenna: 1339-ft above av. terrain, 1171-ft. above ground, 1650-ft. above sea level.

Latitude	32°	32'	27"
Longitude	86°	50'	33"

**FCC Digital File Number:** BPCDT-19991101AJQ. Granted: May 21, 2003.

**Note:** Latitude and longitude coordinates shown are based on the North American Datum of 1927 (NAD 27) as currently required by the Mass Media Bureau of the FCC.

**Ownership:** Flinn Broadcasting Corp. (Group Dwner).

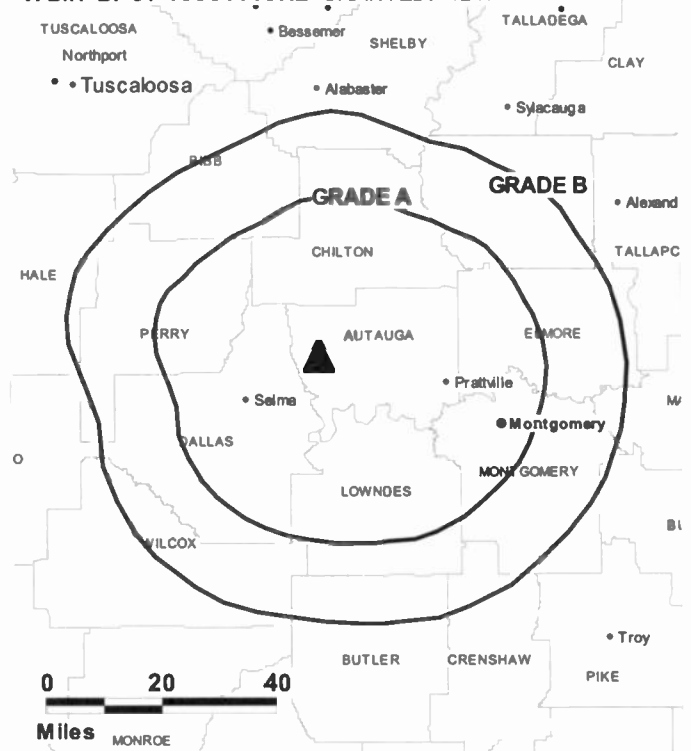
**Began Operation:** December 1, 2001.

**Represented (legal):** Stephen C. Simpson.

**Represented (engineering):** D. C. Williams PE.

**City of License:** Selma. **Station DMA:** Montgomery-Selma, AL. **Rank:** 117.

**WBIH BPCT-19961119KE GRANTED: 9/25/1998**



© 2007 Warren Communications News

Circulation © 2006 Nielsen. Coverage based on Nielsen study.

GrandTotal	Cable TV Households	Non-cable TV Households	Total TV Households
Estimated Station Totals *	4,030	5,000	9,030
Average Weekly Circulation (2006)	202	300	502
Average Daily Circulation (2006)			32
Station DMA Total	Cable TV Households	Non-cable TV Households	Total TV Households
Estimated Station Totals *	0	5,000	5,000
Average Weekly Circulation (2006)	0	300	300
Average Daily Circulation (2006)			20
Other DMA Total	Cable TV Households	Non-cable TV Households	Total TV Households
Estimated Station Totals *	4,030	0	4,030
Average Weekly Circulation (2006)	202	0	202
Average Daily Circulation (2006)			12

\*Estimated station totals are sums of the Nielsen TV and Cable TV household estimates for each county in which the station registers viewing of more than 5% as per the Nielsen Survey Methods.

**Communications Daily**

Warren Communications News

**Get the industry standard FREE —**

For a no-obligation trial call 800-771-9202 or visit [www.warren-news.com](http://www.warren-news.com)

**WRJM-TV**  
**Ch. 67**

**Network Service:** MNT.

**Licensee:** Josie Park Broadcasting Inc., 1014 S. Brundidge St., Troy, AL 36081.

**Studio:** 1014 S. Brundidge St., Troy, AL 36081.

**Mailing Address:** 1014 S. Brundidge St., Troy, AL 36081.

**Phone:** 334-670-6766. **Fax:** 334-670-6717.

**E-mail:** programming@wrjm.com

**Web Site:** http://www.wrjm.com

**Technical Facilities:** Channel No. 67 (788-794 MHz). Authorized power: 2822-kw max. visual. Antenna: 1066-ft above av. terrain, 922-ft. above ground, 1490-ft. above sea level.

Latitude 32° 03' 37"  
Longitude 85° 57' 02"

**Transmitter:** County Rd. 37, 1-mi. S of Old Union Church.

**Digital Facilities:** Channel No. 48 (674-680 MHz). Power: 50-kw max. visual. Antenna: 1130-ft above av. terrain, 977-ft. above ground, 1544-ft. above sea level.

Latitude 32° 03' 36.54"  
Longitude 85° 57' 01.83"

**FCC Digital File Number:** BPCDT-19991101AKR. Granted: February 07, 2001.

**Note:** Latitude and longitude coordinates shown are based on the North American Datum of 1927 (NAD 27) as currently required by the Mass Media Bureau of the FCC.

**Ownership:** Josie Park Broadcasting Inc. (Group Owner).

**Began Operation:** November 24, 2000.

**Represented (legal):** Borsari & Kump PC.

**Represented (engineering):** Lohnes & Culver.

**Personnel:**

Don Hess, General Manager & Program Director.

Buddy Johnson, General Sales Manager.

Walter Lunsford, Business Manager.

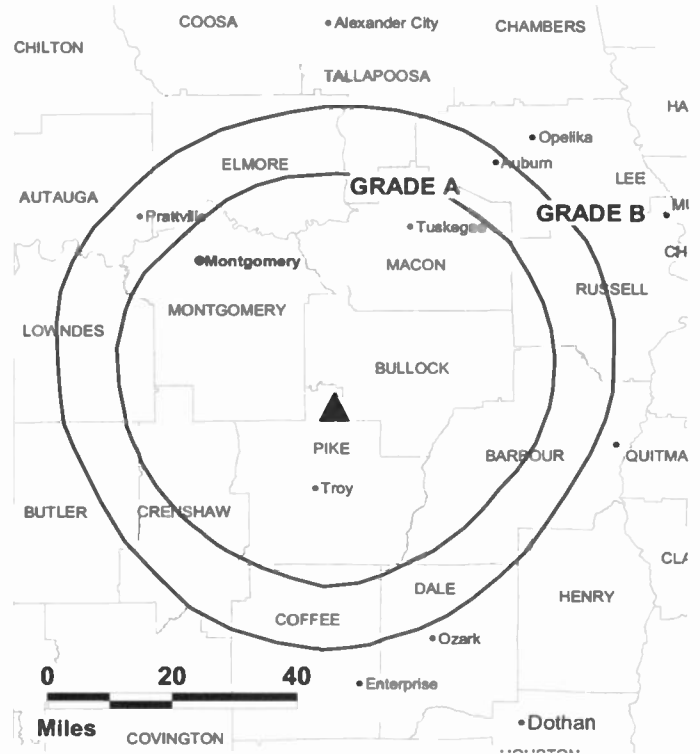
Brenda Simechak, Program Director.

Crystal Galloway, Traffic Manager.

**Highest 30 Sec. Rate:** \$250.

**City of License:** Troy. **Station OMA:** Montgomery-Selma, AL. **Rank:** 117.

**WRJM-TV BMPCT-19960131KE GRANTED: 3/9/2000**



Circulation © 2006 Nielsen. Coverage based on Nielsen study.

GrandTotal	Cable TV Households	Non-cable TV Households	Total TV Households
Estimated Station Totals *	230,390	66,130	296,520
Average Weekly Circulation (2006)	47,852	7,496	55,348
Average Daily Circulation (2006)			16,323
Station OMA Total	Cable TV Households	Non-cable TV Households	Total TV Households
Estimated Station Totals *	167,900	58,510	226,410
Average Weekly Circulation (2006)	39,490	7,044	46,534
Average Daily Circulation (2006)			14,477
Other OMA Total	Cable TV Households	Non-cable TV Households	Total TV Households
Estimated Station Totals *	62,490	7,620	70,110
Average Weekly Circulation (2006)	8,362	452	8,814
Average Daily Circulation (2006)			1,846

\*Estimated station totals are sums of the Nielsen TV and Cable TV household estimates for each county in which the station registers viewing of more than 5% as per the Nielsen Survey Methods.

**WCFT-DT**

**Ch. 5**

**Network Service:** ABC.

**Grantee:** TV Alabama Inc., 800 Concourse Pkwy., Suite 200, Birmingham, AL 35244.

**Studio:** 800 Concourse Pkwy., Suite 200, Birmingham, AL 35244.

**Mailing Address:** PD Box 360039, Birmingham, AL 35236.

**Phone:** 205-403-3340. **Fax:** 205-403-3329.

**E-mail:** garyw@abc3340.com

**Web Site:** <http://www.abc3340.com>

**Technical Facilities:** Channel No. 5 (76-82 MHz). Authorized power: 9.5-kw visual, aural. Antenna: 2052-ft above av. terrain, 1850-ft. above ground, 2490-ft. above sea level.

Latitude	33°	28'	48"
Longitude	87°	25'	50"

**Note:** Latitude and longitude coordinates shown are based on the North American Datum of 1927 (NAD 27) as currently required by the Mass Media Bureau of the FCC.

**Ownership:** Allbritton Communications Co. (Group Owner).

**Began Operation:** Operating; no on-air date

**Personnel:**

**Mike Murphy**, Vice President & General Manager.

**Lisa Hughes**, General Sales Manager.

**Jani Farr**, National Sales Manager.

**Garry Kelly**, News Director.

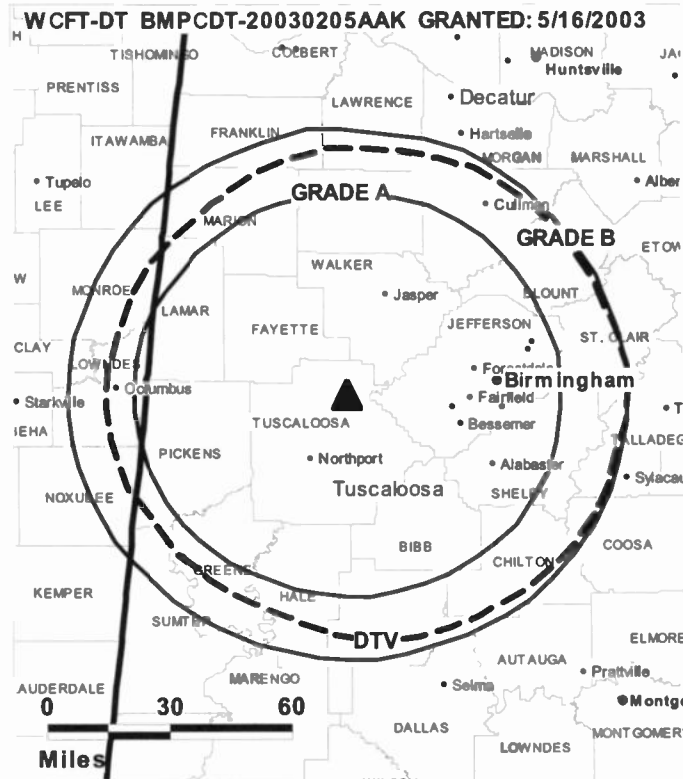
**Gary Watkins**, Chief Engineer.

**Sandra Clark**, Business Manager.

**Vicki Hurn**, Program Director.

**Shirley Harden**, Promotion Director.

**Jan Defnall**, Traffic Manager.



© 2007 Warren Communications News

**Jean Ziegert**, Human Resources Director.

**City of License:** Tuscaloosa.

**Station DMA:** Birmingham (Anniston & Tuscaloosa), AL. Rank: 40.

**Nielsen Data:** Not available.

**WCFT-TV**

**Ch. 33**

**Network Service:** ABC.

**Licensee:** TV Alabama Inc., 800 Concourse Pkwy., Suite 200, Birmingham, AL 35244.

**Studio:** 800 Concourse Pkwy., Suite 200, Birmingham, AL 35244.

**Mailing Address:** PO Box 360039, Birmingham, AL 35236.

**Phone:** 205-403-3340. **Fax:** 205-403-3329.

**E-mail:** garyw@abc3340.com

**Web Site:** http://www.abc3340.com

**Technical Facilities:** Channel No. 33 (584-590 MHz). Authorized power: 4355-kw max. visual. Antenna: 2172-ft above av. terrain, 1964-ft. above ground, 2604-ft. above sea level.

Latitude 33° 28' 48"  
Longitude 87° 25' 50"

**Transmitter:** 3.9-mi. E of State Rte. 69 & Wint Dunn Rd., 20.5-mi. NNE of Tuscaloosa.

**Digital Facilities:** Channel No. 5 (76-82 MHz). Power: 9.5-kw visual, aural. Antenna: 2052-ft above av. terrain, 1850-ft. above ground, 2490-ft. above sea level.

Latitude 33° 28' 48"  
Longitude 87° 25' 50"

**FCC Digital File Number:** BPCDT-19991026ACL. Granted: May 16, 2003.

**Note:** Latitude and longitude coordinates shown are based on the North American Datum of 1927 (NAD 27) as currently required by the Mass Media Bureau of the FCC.

**Satellite Earth Stations:** Transmitter Comark; Vertex, Ku-band; Comtech, Ku-band; Andrew, C-band.

**SNG Mobile Dish:** Harris, Ku-band.

**News Service:** AP.

**Ownership:** Allbritton Communications Co. (Group Owner).

**Began Operation:** October 29, 1965. Transfer of stock to W. S. Smylie Jr., S. A. Rosenbaum, Marvin Reuben, et al., approved by FCC August 23, 1967. Sale to Beam Broadcasting Ltd. approved by FCC July 27, 1983. Sale to Federal Broadcasting approved by FCC February 20, 1991. Sale to present owner approved by FCC February 28, 1996.

**Represented (sales):** Katz Continental Television.

**Represented (legal):** Hogan & Hartson LLP.

**Personnel:**

Mike Murphy, Vice President & General Manager.

Lisa Hughes, General Sales Manager.

Jani Farr, National Sales Manager.

Garry Kelly, News Director.

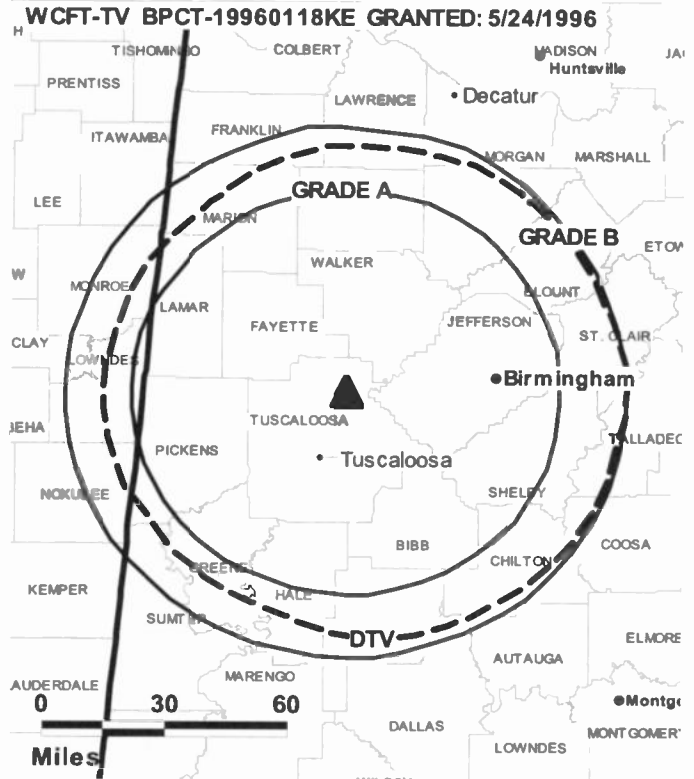
Gary Watkins, Chief Engineer.

Sandra Clark, Business Manager.

Vicki Hurn, Program Director.

Shirley Harden, Promotion Director.

Jan Defnall, Traffic Manager.



© 2007 Warren Communications News

Jean Ziegert, Human Resources Director.

**Highest 30 Sec. Rate:** \$400.

**City of License:** Tuscaloosa.

**Station DMA:** Birmingham (Anniston & Tuscaloosa), AL. Rank: 40.

Circulation © 2006 Nielsen. Coverage based on Nielsen study.

GrandTotal	Cable TV Households	Non-cable TV Households	Total TV Households
Estimated Station Totals *	335,260	312,130	647,390
Average Weekly Circulation (2006)	134,300	113,414	247,714
Average Daily Circulation (2006)			112,428
Station DMA Total	Cable TV Households	Non-cable TV Households	Total TV Households
Estimated Station Totals *	325,740	265,120	590,860
Average Weekly Circulation (2006)	130,975	109,028	240,003
Average Daily Circulation (2006)			109,203
Other DMA Total	Cable TV Households	Non-cable TV Households	Total TV Households
Estimated Station Totals *	9,520	47,010	56,530
Average Weekly Circulation (2006)	3,325	4,386	7,711
Average Daily Circulation (2006)			3,225

\*Estimated station totals are sums of the Nielsen TV and Cable TV household estimates for each county in which the station registers viewing of more than 5% as per the Nielsen Survey Methods.

**WUOA**  
**(formerly WLDM)**  
**Ch. 23**

**Network Service:** IND.

**Licensee:** Board of Trustees of the University of Alabama, Box 870152, Tuscaloosa, AL 35487-0152.

**Studio:** 5455 Jug Factory Rd., Tuscaloosa, AL 35405.

**Mailing Address:** 5455 Jug Factory Rd. E, Tuscaloosa, AL 35405.

**Phone:** 205-344-6490. **Fax:** 205-366-9480.

**E-mail:** mmosley@wdgm.com

**Technical Facilities:** Channel No. 23 (524-530 MHz). Authorized power: 890-kw max. visual. Antenna: 872-ft above av. terrain, 669-ft. above ground, 1112-ft. above sea level.

Latitude	33°	03'	15"
Longitude	87°	32'	57"

**Transmitter:** Alabama Hwy. 69.

**Note:** Latitude and longitude coordinates shown are based on the North American Datum of 1927 (NAD 27) as currently required by the Mass Media Bureau of the FCC.

**Ownership:** Board of Trustees, U. of Alabama.

**Began Operation:** Sale to present owner by Steven B. Fader approved by FCC November 30, 2004.

**Represented (legal):** Fletcher, Heald & Hildreth PLC.

**Represented (engineering):** Carl T. Jones Corp.

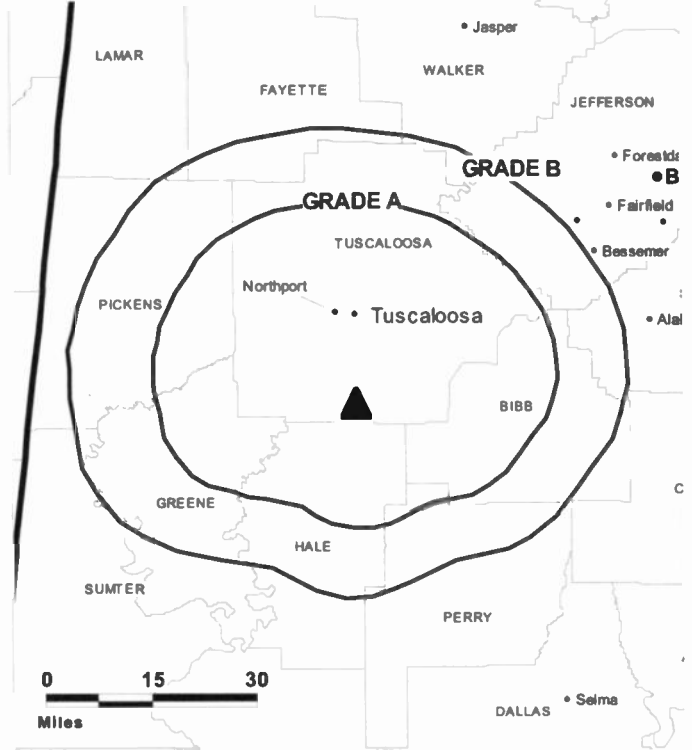
**Personnel:**

**Melissa Mosley,** General Manager.

**Tim Costley,** Chief Engineer.

**Linda Cunningham,** Administrative Assistant.

**WUOA BPCT-19950814KJ GRANTED: 11/10/1998**



© 2007 Warren Communications News

**City of License:** Tuscaloosa.

**Station DMA:** Birmingham (Anniston & Tuscaloosa), AL. **Rank:** 40.

**Nielsen Data:** Not available.

**WBMM**

**Ch. 22**

**Network Service:** CW.

**Licensee:** SagamoreHill Broadcasting of Alabama LLC, 2 Embarcadero Center, 23rd Floor, San Francisco, CA 94111.

**Mailing Address:** One Shackelford Dr., Suite 400, Little Rock, AR 72211.

**Phone:** 501-221-0400. **Fax:** 501-221-1101.

**Technical Facilities:** Channel No. 22 (518-524 MHz). Authorized power: 2820-kw max. visual. Antenna: 1119-ft above av. terrain, 942-ft. above ground, 1522-ft. above sea level.

Latitude 32° 04' 05"  
Longitude 86° 56' 41"

**Digital Facilities:** Channel No. 24 (530-536 MHz). Power: 100-kw max. visual, aural. Antenna: 1066-ft above av. terrain, 902-ft. above ground, 1482-ft. above sea level.

Latitude 32° 04' 05"  
Longitude 85° 56' 51"

**Note:** Latitude and longitude coordinates shown are based on the North American Datum of 1927 (NAD 27) as currently required by the Mass Media Bureau of the FCC.

**Ownership:** SagamoreHill Broadcasting LLC (Group Owner).

**Began Operation:** November 1, 2002. Sale to present owner by Montgomery 22 Inc. approved by FCC April 14, 2006. Sale to Montgomery 22 Inc. by Tuskegee Assoc. approved by FCC December 27, 2000.

**Represented (legal):** Wiley, Rein & Fielding.

**Represented (engineering):** Sisk Engineering Inc.

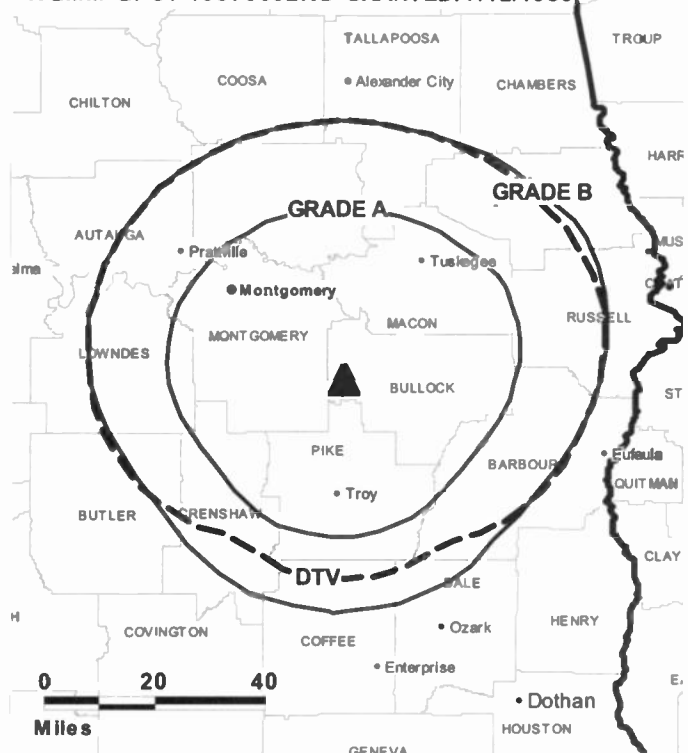
**City of License:** Tuskegee. **Station DMA:** Montgomery-Selma, AL. **Rank:** 117.



FULLY SEARCHABLE • CONTINUOUSLY UPDATED • DISCOUNT RATES FOR PRINT PURCHASERS

For more information call 800-771-9202 or visit [www.warren-news.com](http://www.warren-news.com)

**WBMM BPCT-19870602KG GRANTED: 7/12/1989**



© 2007 Warren Communications News

Circulation © 2006 Nielsen. Coverage based on Nielsen study.

GrandTotal	Cable TV Households	Non-cable TV Households	Total TV Households
Estimated Station Totals *	1,120	17,410	18,530
Average Weekly Circulation (2006)	335	1,229	1,564
Average Daily Circulation (2006)			153

Station DMA Total	Cable TV Households	Non-cable TV Households	Total TV Households
Estimated Station Totals *	1,120	17,410	18,530
Average Weekly Circulation (2006)	335	1,229	1,564
Average Daily Circulation (2006)			153

\*Estimated station totals are sums of the Nielsen TV and Cable TV household estimates for each county in which the station registers viewing of more than 5% as per the Nielsen Survey Methods.

**WBMM-DT**

**Ch. 24**

**Network Service:** CW.

**Licensee:** SagamoreHill Broadcasting of Alabama LLC, 2 Embarcadero Center, 23rd Floor, San Francisco, CA 94111.

**Mailing Address:** Dne Shackelford Dr., Suite 400, Little Rock, AR 72211.

**Phone:** 501-219-2400.

**Technical Facilities:** Channel No. 24 (530-536 MHz). Authorized power: 100-kw max. visual, aural. Antenna: 1066-ft above av. terrain, 902-ft. above ground, 1482-ft. above sea level.

Latitude	32°	04'	05"
Longitude	85°	56'	51"

**Note:** Latitude and longitude coordinates shown are based on the North American Datum of 1927 (NAD 27) as currently required by the Mass Media Bureau of the FCC.

**Ownership:** SagamoreHill Broadcasting LLC (Group Owner).

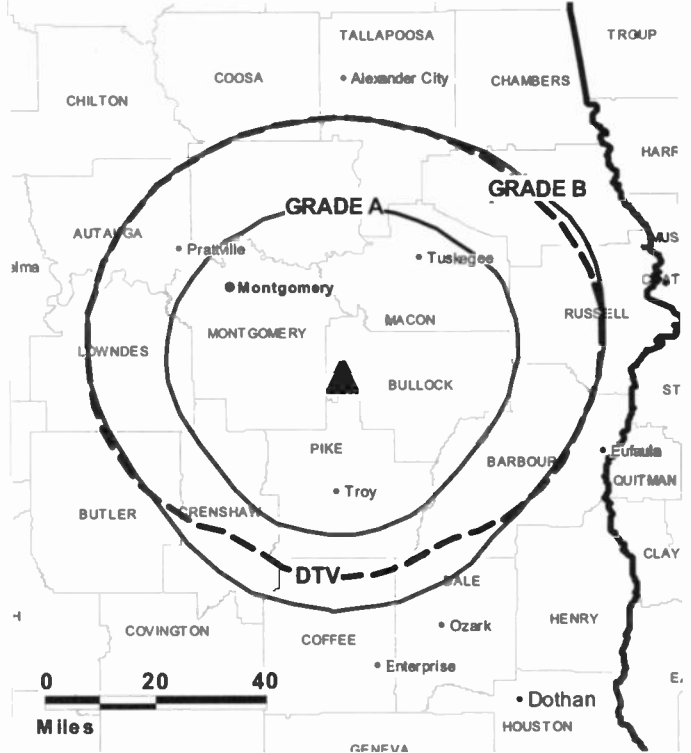
**Began Operation:** No on-air date

**Represented (legal):** Wiley, Rein & Fielding.

**City of License:** Tuskegee. **Station DMA:** Montgomery-Selma, AL. **Rank:** 117.

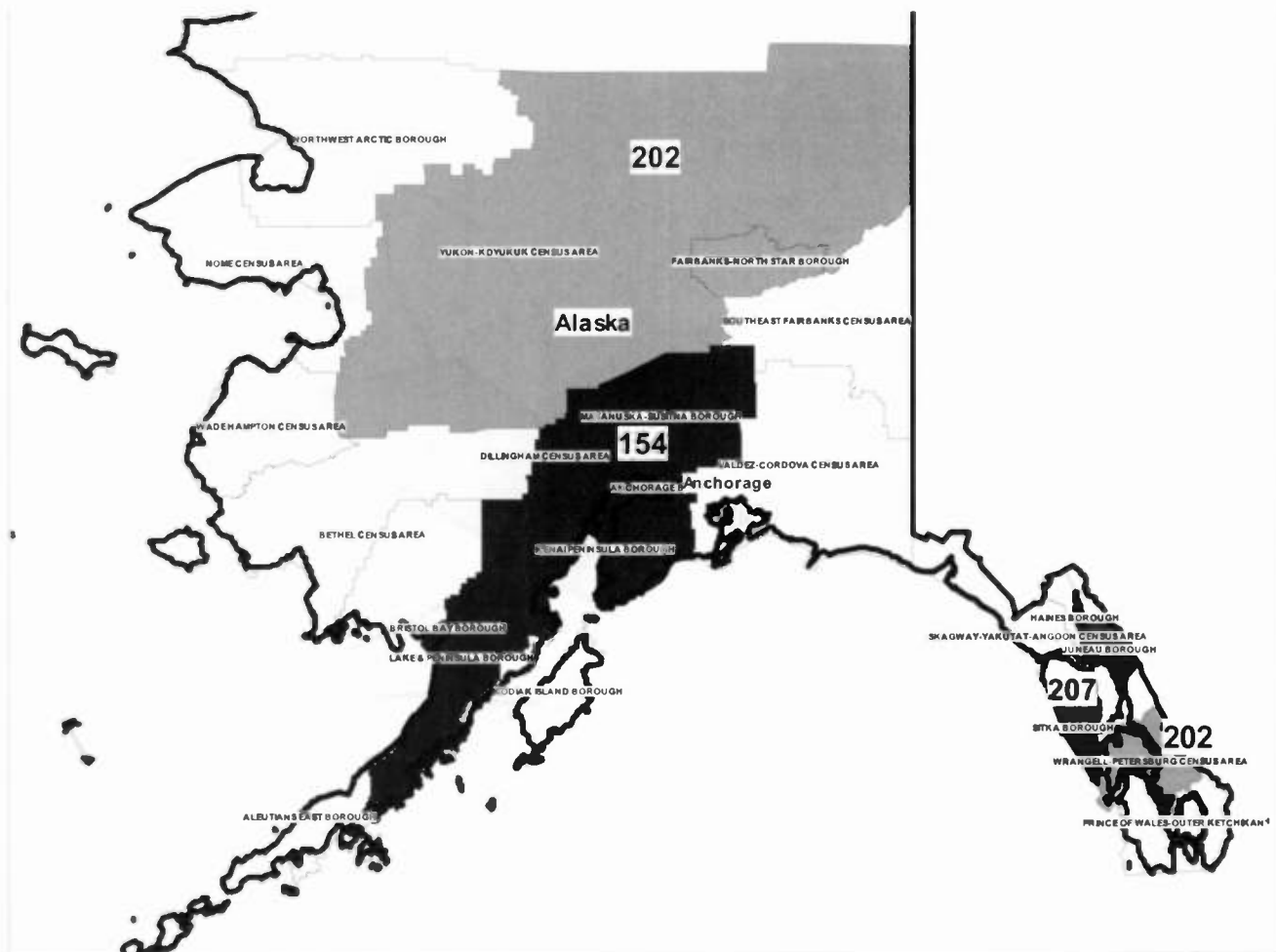
**Nielsen Data:** Not available.

WBMM-DT BPCDT-20030725ABB GRANTED: 9/15/2003



© 2007 Warren Communications News





© 2007 Warren Communications News

MARKET	NIELSEN DMA TV HOUSEHOLDS	RANK	MARKET AREA COMMERCIAL STATIONS
Anchorage, AK .....	142,230	154	KDMD (33); KDMD-DT (32); KIMD (13); KTBY (4); KTUU-DT (10); KTUU-TV (2); KTVA (11); KTVA-DT (28); KYES (5); KYES-DT (6)
Fairbanks, AK .....	33,240	202	KATN (2); KFXF (7); KJNP-DT (20); KJNP-TV (4); KTVF (11); KTVF-DT (26)
Juneau, AK .....	23,910	207	KJUD (8); KTNL-DT (2); KTNL-TV (13); KUBD (4); KUBD-DT (13)

**Alaska *Digital* Station Totals as of October 1, 2006**

	VHF	UHF	TOTAL
Commercial Television	4	4	8
Educational Television	2	1	3
	6	5	11

**Alaska Analog Station Totals as of October 1, 2006**

	VHF	UHF	TOTAL
Commercial Television	12	1	13
Educational Television	4	0	4
	16	1	17

**KDMD**

**Ch. 33**

**Network Service:** ION, HSN.

**Licensee:** Green TV Corp., Box 255, Evergreen, CO 80439.

**Studio:** 1310 E. 66th Ave., Anchorage, AK 99518-1915.

**Mailing Address:** 1310 E. 66th Ave., Anchorage, AK 99518-1915.

**Phone:** 907-562-5363. **Fax:** 907-562-5346.

**E-mail:** kelsey.jut@kdmd.tv

**Web Site:** http://www.kdmd.tv

**Technical Facilities:** Channel No. 33 (584-590 MHz). Authorized power: 66-kw visual, aural. Antenna: 985-ft above av. terrain, 164-ft. above ground, 2060-ft. above sea level.

Latitude 61° 20' 10"  
Longitude 149° 30' 48"

**Transmitter:** Lot 1, Block 1, Eagle's Nest Subdivision.

**Digital Facilities:** Channel No. 32 (578-584 MHz). Power: 50-kw max. visual. Antenna: 128-ft above av. terrain, 262-ft. above ground, 358-ft. above sea level.

Latitude 61° 11' 33"  
Longitude 149° 54' 01"

**FCC Digital File Number:** BPCDT-19991029AHM. Granted: April 09, 2001.

**Note:** Latitude and longitude coordinates shown are based on the North American Datum of 1927 (NAD 27) as currently required by the Mass Media Bureau of the FCC.

**Satellite Earth Stations:** Transmitter Television Technology; Beta, 2.5-meter C-band; Paracclipse, 3-meter C-band; Echostar receivers.

**Ownership:** Green TV Corp. (Group Owner).

**Began Operation:** October 1, 1989.

**Represented (legal):** Bursari & Paxon.

**Personnel:**

Andy Tierney, General Manager.

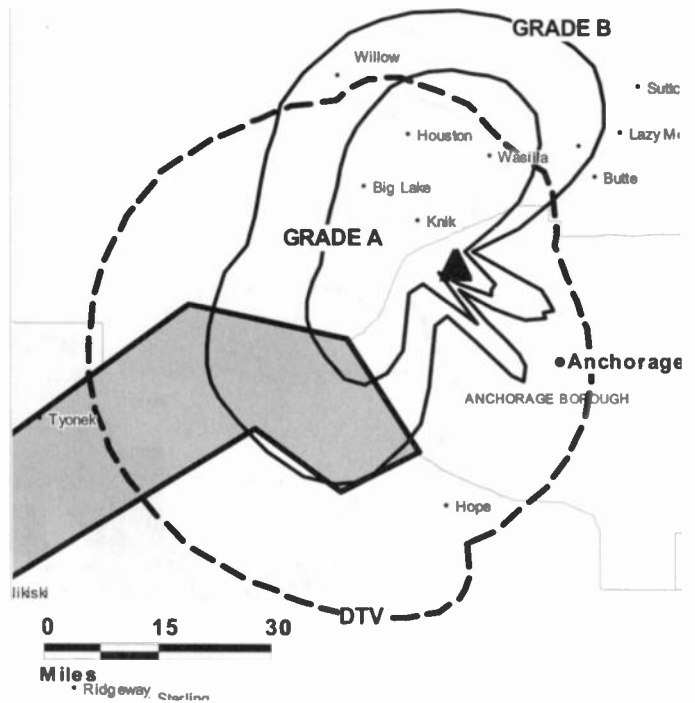
Paul Garber, Chief Engineer.

Kelsey Jut, Office Manager.

**Highest 30 Sec. Rate:** \$10.

**City of License:** Anchorage. **Station DMA:** Anchorage, AK. **Rank:** 154.

**KDMD BPCT-20030630ACJ GRANTED: 1/20/2004**



© 2007 Warren Communications News

Circulation © 2006 Nielsen. Coverage based on Nielsen study.

GrandTotal	Cable TV Households	Non-cable TV Households	Total TV Households
Estimated Station Totals *	84,010	13,410	97,420
Average Weekly Circulation (2006)	5,420	831	6,251
Average Daily Circulation (2006)			1,072
Station DMA Total	Cable TV Households	Non-cable TV Households	Total TV Households
Estimated Station Totals *	84,010	13,410	97,420
Average Weekly Circulation (2006)	5,420	831	6,251
Average Daily Circulation (2006)			1,072

\*Estimated station totals are sums of the Nielsen TV and Cable TV household estimates for each county in which the station registers viewing of more than 5% as per the Nielsen Survey Methods.

**KDMD-DT**

**Ch. 32**

**Network Service:** ION, HSN.

**Grantee:** Green TV Corp., Box 255, Evergreen, CO 80437.

**Studio:** 1310 E. 66th Ave., Anchorage, AK 99518.

**Mailing Address:** 1310 E. 66th Ave., Anchorage, AK 99518-1915.

**Phone:** 907-562-5363. **Fax:** 907-562-5346.

**E-mail:** kelsey.jut@kdmd.tv

**Web Site:** <http://www.kdmd.tv>

**Technical Facilities:** Channel No. 32 (578-584 MHz). Authorized power: 50-kw max. visual. Antenna: 128-ft above av. terrain, 262-ft. above ground, 358-ft. above sea level.

Latitude	61°	11'	33"
Longitude	149°	54'	01"

**Note:** Latitude and longitude coordinates shown are based on the North American Datum of 1927 (NAD 27) as currently required by the Mass Media Bureau of the FCC.

**Ownership:** Green TV Corp. (Group Owner).

**Began Operation:** Station operating under Special Temporary Authority at 0.647-kw max. visual; no on-air date

**Represented (legal):** Bursari & Paxon.

**Personnel:**

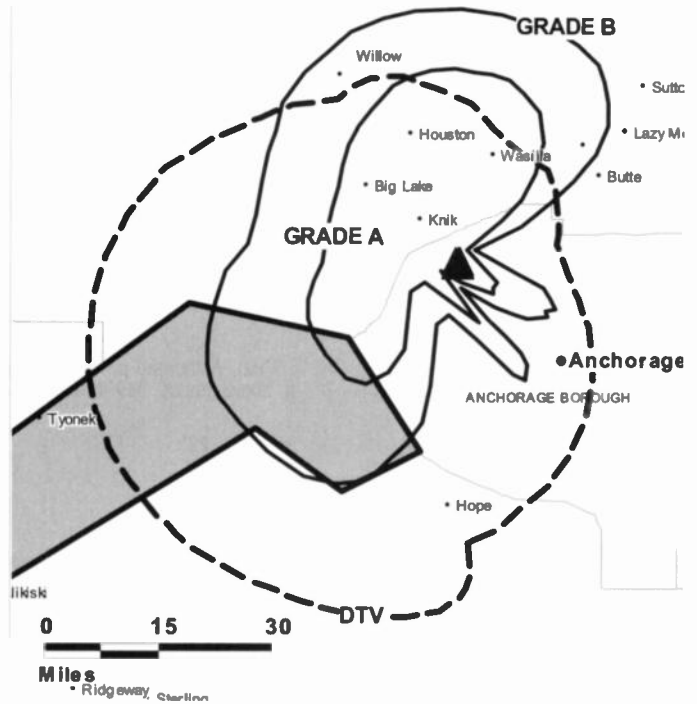
**Andy Tierney**, General Manager.

**Paul Garber**, Chief Engineer.

**Kelsey Jut**, Office Manager.

**City of License:** Anchorage. **Station DMA:** Anchorage, AK. **Rank:** 154.

**KDMD-DT BPCDT-19991029AHM GRANTED: 4/9/2001**



**Nielsen Data:** Not available.

**KIMO**

**Ch. 13**

**(Operates satellite KATN, Fairbanks)**

**Network Service:** ABC.

**Licensee:** Smith Media License Holdings LLC, 1215 Cole St., St. Louis, MO 63106.

**Studio:** 2700 E. Tudor Rd., Anchorage, AK 99507.

**Mailing Address:** 2700 E. Tudor Rd., Anchorage, AK 99507.

**Phone:** 907-561-1313. **Fax:** 907-561-1377.

**E-mail:** sbradley@aksuperstation.com

**Web Site:** http://www.aksuperstation.com

**Technical Facilities:** Channel No. 13 (210-216 MHz). Authorized power: 316-kw visual. Antenna: 781-ft above av. terrain, 774-ft. above ground, 889-ft. above sea level.

Latitude 61° 25' 22"  
Longitude 149° 52' 20"

**Transmitter:** Mile 2.2, Point Mackenzie Rd., Matanuska-Susitna.

**Digital Facilities:** Channel No. 12 (204-210 MHz). Power: 41-kw visual, aural. Antenna: 787-ft above av. terrain, 774-ft. above ground, 890-ft. above sea level.

Latitude 61° 25' 22"  
Longitude 149° 52' 20"

**FCC Digital File Number:** BPCDT-19991029ABP. Granted: November 04, 2004.

**Note:** Latitude and longitude coordinates shown are based on the North American Datum of 1927 (NAD 27) as currently required by the Mass Media Bureau of the FCC.

**News Services:** ABC NewsOne, CNN Newsource, AP.

**Ownership:** Smith Media License Holdings LLC (Group Owner).

**Began Operation:** October 31, 1967. Transfer of 80% of Sourdough Broadcasters Inc. from Harpel estate to Alaska-Hawaii Radio approved by FCC December 3, 1969, but sale was not consummated. Left air May 21, 1970. Resumed operation September 6, 1970. Sale to Alaska 13 Corp. approved by FCC May 28, 1971. Involuntary transfer of control to Cookerly Communications, Trustee approved by FCC March 22, 1993. Sale to Desert Communications V Inc. approved by FCC March 27, 1995, but not consummated. Sale to Smith Television License Holdings Inc. approved by FCC October 30, 1995. Sale to present owner by Smith Television License Holdings Inc. approved by FCC November 8, 2004.

**Represented (sales):** Continental Television Sales.

**Represented (legal):** Dow, Lohnes & Albertson PLLC.

**Personnel:**

Sean M. Bradley, Vice President & General Manager.

Chris Monroe, General Sales Manager.

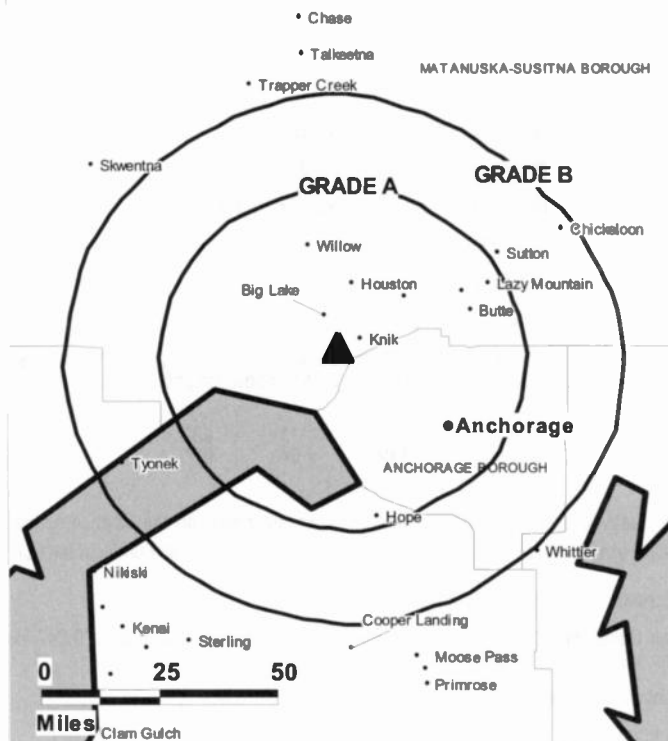
Ty Hardt, News Director.

George Heacock, Chief Engineer.

Linda Morris, Business Manager.

Terri Bradley, Programming Director.

**KIMO BPCT-19950714KF GRANTED: 2/27/1996**



© 2007 Warren Communications News

Jim Filley, Marketing Director.

Nellie Redmon, On-Air Promotion Director.

Cindy Boisvert, Production Manager.

Mary Hicks, Traffic Manager.

**Highest 30 Sec. Rate:** \$600.

**City of License:** Anchorage. **Station DMA:** Anchorage, AK. **Rank:** 154.

Circulation © 2006 Nielsen. Coverage based on Nielsen study.

GrandTotal	Cable TV Households	Non-cable TV Households	Total TV Households
Estimated Station Totals *	89,450	51,840	141,290
Average Weekly Circulation (2006)	44,031	28,931	72,962
Average Daily Circulation (2006)			26,791
Station DMA Total	Cable TV Households	Non-cable TV Households	Total TV Households
Estimated Station Totals *	89,450	51,840	141,290
Average Weekly Circulation (2006)	44,031	28,931	72,962
Average Daily Circulation (2006)			26,791

\*Estimated station totals are sums of the Nielsen TV and Cable TV household estimates for each county in which the station registers viewing of more than 5% as per the Nielsen Survey Methods.

**KTBY**  
**Ch. 4**

**Network Service:** FOX.

**Licensee:** Piedmont Television of Anchorage License LLC, 7621 Little Ave., Suite 506, Charlotte, NC 28226.

**Studio:** 440 E. Benson Blvd., Anchorage, AK 99503.

**Mailing Address:** 440 E. Benson Blvd., Anchorage, AK 99503.

**Phone:** 907-274-0404. **Fax:** 907-264-5180.

**E-mail:** jglaser@ktbytv.com

**Web Site:** http://www.ktbytv.com

**Technical Facilities:** Channel No. 4 (66-72 MHz). Authorized power: 42.5-kw visual, 8.5-kw aural. Antenna: 180-ft above av. terrain, 263-ft. above ground, 359-ft. above sea level.

Latitude 61° 13' 11"  
Longitude 149° 53' 24"

**Transmitter:** 300 W. 3rd Ave., Anchorage.

**Digital Facilities:** Channel No. 20 (506-512 MHz). Power: 234.4-kw max. visual, aural. Antenna: 180-ft above av. terrain, 262-ft. above ground, 354-ft. above sea level.

Latitude 61° 13' 11"  
Longitude 149° 53' 24"

**FCC Digital File Number:** BPCDT-19991101AJH. Granted: May 18, 2006.

**Note:** Latitude and longitude coordinates shown are based on the North American Datum of 1927 (NAD 27) as currently required by the Mass Media Bureau of the FCC.

**Satellite Earth Stations:** Transmitter RCA; M/A-Corn, 3-meter C-band; Superior, 6-meter C-band; Agile Omni receivers.

**LMA:** Local marketing agreement with KTVA (C), Anchorage.

**Ownership:** Piedmont Television Holdings LLC (Group Owner).

**Began Operation:** December 2, 1983. Sale to Alaska Broadcasting Co. Inc. (Media News Group Inc., 95%; Hiebert Family Enterprises LP, 5%) dismissed at licensee's request December 21, 2004.

**Represented (sales):** Tacher Company Inc.

**Represented (sales):** Millennium Sales & Marketing.

**Represented (legal):** Cohn & Marks LLP.

**Personnel:**

Laurie Austin Bruce, General Manager, General & Local Sales Manager.

Tom Lambert, Chief Engineer.

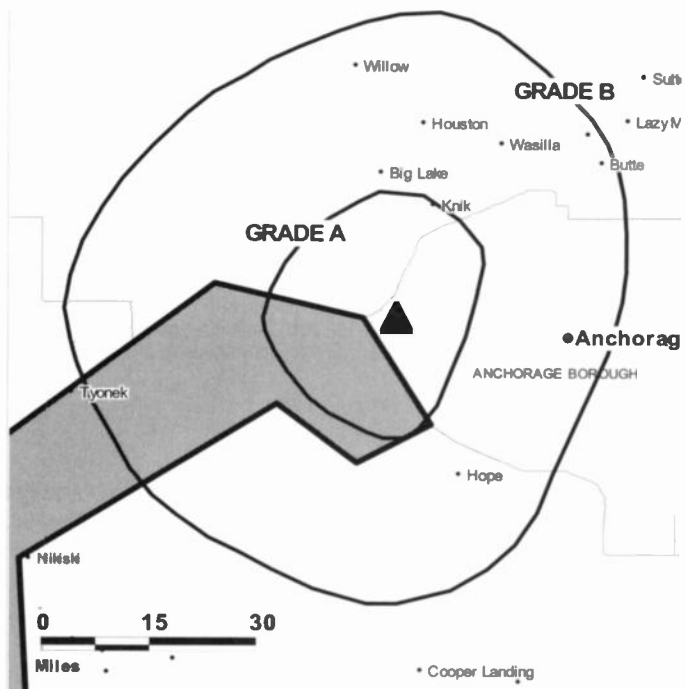
Crystal Sitsof, Program Coordinator.

Ron Blair, Promotion Director.

Lisa Montgomery, Traffic Manager.

**Highest 30 Sec. Rate:** \$600.

KTBY BPCT-19860410KH GRANTED: 6/10/1986



© 2007 Warren Communications News

**City of License:** Anchorage. **Station DMA:** Anchorage, AK. **Rank:** 154.

Circulation © 2006 Nielsen. Coverage based on Nielsen study.

GrandTotal	Cable TV Households	Non-cable TV Households	Total TV Households
Estimated Station Totals *	106,390	51,840	158,230
Average Weekly Circulation (2006)	42,897	22,655	65,552
Average Daily Circulation (2006)			20,968
Station DMA Total	Cable TV Households	Non-cable TV Households	Total TV Households
Estimated Station Totals *	89,450	51,840	141,290
Average Weekly Circulation (2006)	35,969	22,655	58,624
Average Daily Circulation (2006)			19,393
Other DMA Total	Cable TV Households	Non-cable TV Households	Total TV Households
Estimated Station Totals *	16,940	0	16,940
Average Weekly Circulation (2006)	6,928	0	6,928
Average Daily Circulation (2006)			1,575

\*Estimated station totals are sums of the Nielsen TV and Cable TV household estimates for each county in which the station registers viewing of more than 5% as per the Nielsen Survey Methods.

**KTUU-DT**

**Ch. 10**

**Network Service:** NBC.

**Licensee:** Channel 2 Broadcasting Co., 701 E. Tudor Rd., Suite 220, Anchorage, AK 99503-7488.

**Studio:** 701 E. Tudor Rd., Suite 220, Anchorage, AK 99503.

**Mailing Address:** 701 E. Tudor Rd., Suite 220, Anchorage, AK 99503-7488.

**Phone:** 907-762-9202; 907-762-9568. **Fax:** 907-561-0882.

**E-mail:** nancy@ktuu.com

**Web Site:** http://www.ktuu.com

**Technical Facilities:** Channel No. 10 (192-198 MHz). Authorized power: 21-kw visual, aural. Antenna: 787-ft above av. terrain, 774-ft. above ground, 890-ft. above sea level.

Latitude	61°	25'	22"
Longitude	149°	52'	20"

**Note:** Latitude and longitude coordinates shown are based on the North American Datum of 1927 (NAD 27) as currently required by the Mass Media Bureau of the FCC.

**Ownership:** Channel 2 Broadcasting Co. (Group Owner).

**Began Operation:** September 1, 2005.

**Represented (sales):** Blair Television.

**Personnel:**

**Greg Zaser**, President.

**Al Bramstedt Jr.**, General Manager.

**Trent McNelly**, Operations Manager.

**Andrew MacLeod**, General Sales Manager.

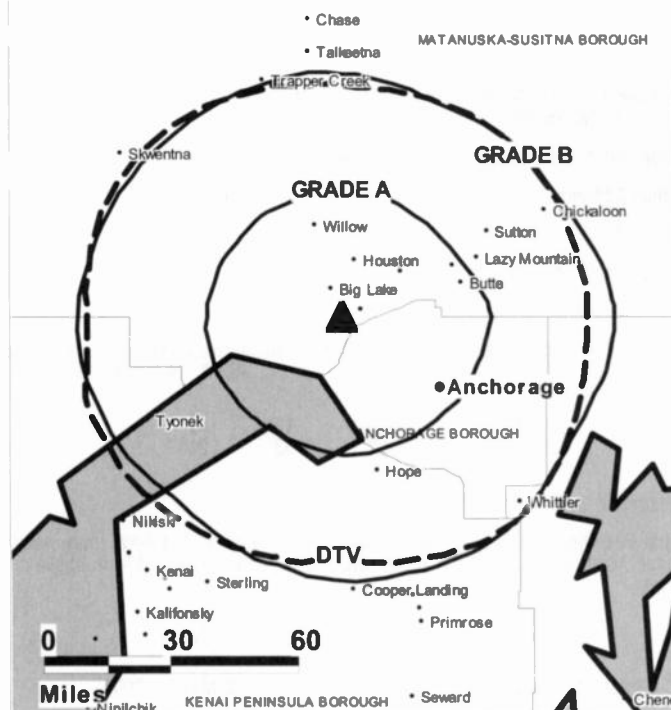
**Nancy Johnson**, National Sales Manager, Promotions & Marketing Director.

**John Tracy**, News Manager.

**Leland Verschueren**, Chief Engineer.

**Vickie Doherty**, Program Manager.

**KTUU-DT BMPCDT-20041025ACS GRANTED: 11/1/2004**



© 2007 Warren Communications News

**Tom Coomer**, Production Manager.

**Nellie Elmore**, Traffic Manager.

**Dianna Rowedder**, Media Director.

**City of License:** Anchorage. **Station DMA:** Anchorage, AK. **Rank:** 154.

**Nielsen Data:** Not available.

**KTUU-TV**

**Ch. 2**

**Network Service:** NBC.

**Licensee:** Channel 2 Broadcasting Co., 1802 136th Place NE, Bellevue, WA 98005.

**Studio:** 701 E. Tudor Rd., Suite 220, Anchorage, AK 99503-7488.

**Mailing Address:** 701 E. Tudor Rd., Suite 220, Anchorage, AK 99503-7488.

**Phone:** 907-762-9202. **Fax:** 907-561-0882.

**E-mail:** nancy@ktuu.com

**Web Site:** http://www.ktuu.com/

**Technical Facilities:** Channel No. 2 (54-60 MHz). Authorized power: 100-kw visual, 10-kw aural. Antenna: 720-ft above av. terrain, 719-ft. above ground, 834-ft. above sea level.

Latitude 61° 25' 22"  
Longitude 149° 52' 20"

**Transmitter:** Mile 3, Point Mackenzie Rd., Matanuska-Susitna Borough.

**Digital Facilities:** Channel No. 10 (192-198 MHz). Power: 21-kw visual, aural. Antenna: 787-ft above av. terrain, 774-ft. above ground, 890-ft. above sea level.

Latitude 61° 25' 22"  
Longitude 149° 52' 20"

**FCC Digital File Number:** BPCDT-19991025ADS. Granted: November 01, 2004.

**Note:** Latitude and longitude coordinates shown are based on the North American Datum of 1927 (NAD 27) as currently required by the Mass Media Bureau of the FCC.

**Multichannel TV Sound:** Stereo only.

**Satellite Earth Stations:** Transmitter Larcen; Harris, 6.1-meter Ku-band; Harris, 6.1-meter C-band; Harris, 8.1-meter Ku-band; Standard Communications, Harris receivers.

**News Services:** AP, NBC News Channel, CNN Newsource.

**Ownership:** Channel 2 Broadcasting Co. (Group Owner).

**Began Operation:** October 16, 1953. Sale to present owner by Alvin O. Bramstedt, et al., approved by FCC March 6, 1981. Sale by Lathrop Co., Richard R. Rollins, et al., approved by FCC March 16, 1960 (Television Digest, Vol. 16:8, 12). Previous sale of control by Richard R. Rollins approved by FCC December 29, 1954 (Vol. 10:47; 11:1).

**Represented (sales):** Blair Television.

**Represented (legal):** Shaw Pittman.

**Personnel:**

Greg Zaser, President.

Al Bramstedt Jr., General Manager.

Trent McNelly, Operations Manager.

Andrew MacLeod, General Sales Manager.

Nancy Johnson, National Sales Manager, Marketing & Promotion Director.

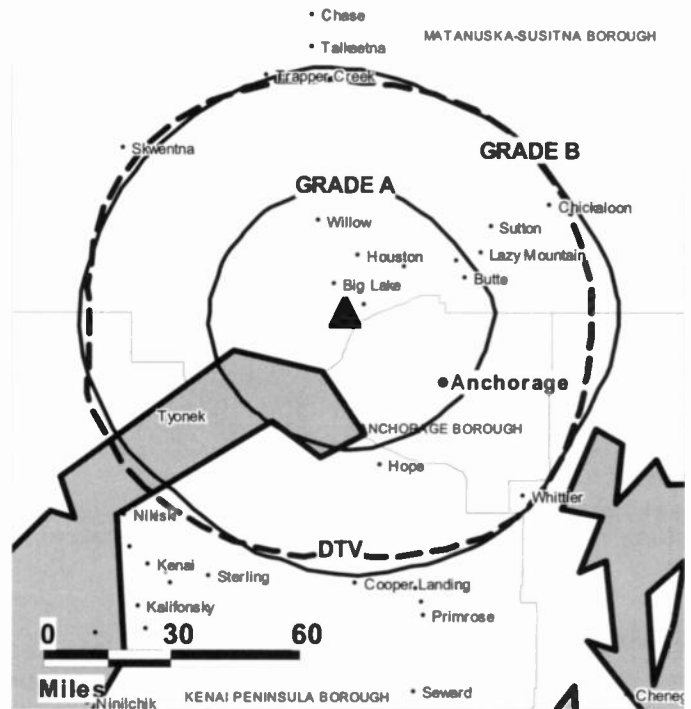
John Tracy, News Director.

Leland R. Verschueren, Chief Engineer.

Vickie Doherty, Program Manager.

Tom Coomer, Production Manager.

**KTUU-TV BPCT-19850411KH GRANTED: 5/9/1985**



© 2007 Warren Communications News

Nellie Elmore, Traffic Manager.

Dianna Rowedder, Media Director.

**Highest 30 Sec. Rate:** \$950.

**City of License:** Anchorage. **Station DMA:** Anchorage, AK. **Rank:** 154.

Circulation © 2006 Nielsen. Coverage based on Nielsen study.

GrandTotal	Cable TV Households	Non-cable TV Households	Total TV Households
Estimated Station Totals *	89,450	70,840	160,290
Average Weekly Circulation (2006)	66,195	39,526	105,721
Average Daily Circulation (2006)			63,363
Station OMA Total	Cable TV Households	Non-cable TV Households	Total TV Households
Estimated Station Totals *	89,450	51,840	141,290
Average Weekly Circulation (2006)	66,195	38,234	104,429
Average Daily Circulation (2006)			63,040
Other OMA Total	Cable TV Households	Non-cable TV Households	Total TV Households
Estimated Station Totals *	0	19,000	19,000
Average Weekly Circulation (2006)	0	1,292	1,292
Average Daily Circulation (2006)			323

\*Estimated station totals are sums of the Nielsen TV and Cable TV household estimates for each county in which the station registers viewing of more than 5% as per the Nielsen Survey Methods.

**KTVA**  
**Ch. 11**

**Network Service:** CBS.

**Licensee:** Media News Group Inc., 1560 Broadway, Suite 2075, Denver, CO 80202.

**Studio:** 440 E. Benson Blvd., Anchorage, AK 99503.

**Mailing Address:** 440 E. Benson Blvd., Anchorage, AK 99503.

**Phone:** 907-273-3192; 907-562-3456. **Fax:** 907-273-3189.

**E-mail:** jbever@ktva.com

**Web Site:** http://www.ktva.com

**Technical Facilities:** Channel No. 11 (198-204 MHz). Authorized power: 50.7-kw visual, 5.07-kw aural. Antenna: 300-ft above av. terrain, 391-ft. above ground, 487-ft. above sea level.

Latitude 61° 11' 33"  
Longitude 149° 54' 01"

**Transmitter:** 1007 W. 32nd Ave.

**Digital Facilities:** Channel No. 28 (554-560 MHz). Power: 28.9-kw max. visual, aural. Antenna: 199-ft above av. terrain, 332-ft. above ground, 428-ft. above sea level.

Latitude 61° 11' 33"  
Longitude 149° 54' 01.1"

**FCC Digital File Number:** BPCDT-980209KF. Granted: July 07, 2006.

**Note:** Latitude and longitude coordinates shown are based on the North American Datum of 1927 (NAD 27) as currently required by the Mass Media Bureau of the FCC.

**Multichannel TV Sound:** Stereo only.

**Satellite Earth Stations:** Transmitter NEC; Antenna Technology, 7-meter C-band; Harris, 11-meter C-band; Andrew, 5.6-meter Ku-band; Standard Communications, Scientific-Atlanta receivers.

**AM Affiliate:** KBYR, 10-kw, 700 kHz.

**FM Affiliate:** KNIK-FM, 50-kw, 105.3 mHz (No. 287), 255-ft.

**News Services:** AP, CBS Newspath.

**LMA:** Local marketing agreement with KTBV (F), Anchorage.

**Ownership:** Media News Group Inc. (Group Owner).

**Began Operation:** December 11, 1953. Sale to present owner by Northern Television Inc. approved by FCC May 11, 2000.

**Represented (sales):** Millennium Sales & Marketing.

**Represented (legal):** Wilkinson Barker Knauer LLP.

**Represented (engineering):** Jules Cohen & Associates PC.

**Personnel:**

**Jerry Bever,** General Manager.

**Laurie Austin Bruce,** General Sales Manager.

**Jennifer Schrage,** Local Sales Manager.

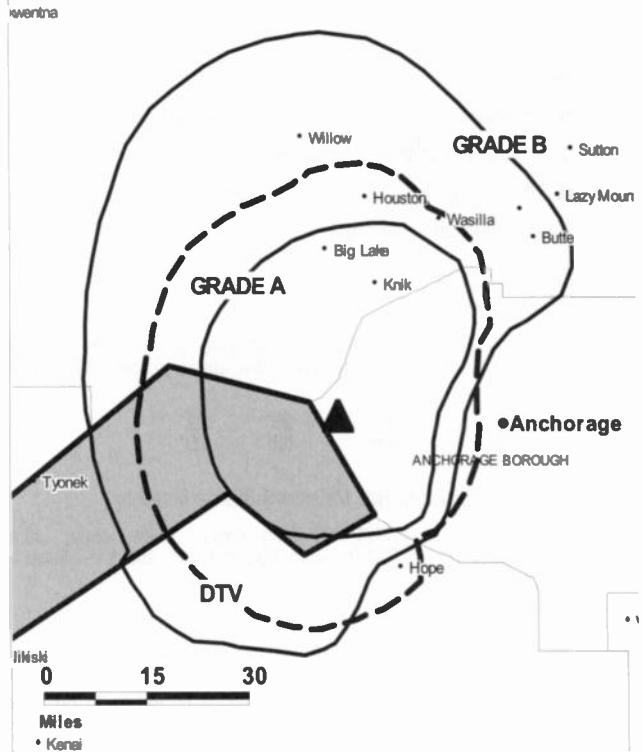
**Monica Marcott,** National Sales Manager.

**Tom Lambert,** Chief Engineer.

**Rebecca Tovsen,** Accounting Manager.

**Sid Trehune,** Program Director.

KTVA BPCT-20010426AAO GRANTED: 3/6/2002



**Ron Blair,** Promotion Director.

**Jeff Turner,** Production Manager.

**Monica Bouvier,** Traffic Manager.

**Highest 30 Sec. Rate:** \$650.

**City of License:** Anchorage. **Station DMA:** Anchorage, AK. **Rank:** 154.

Circulation © 2006 Nielsen. Coverage based on Nielsen study.

GrandTotal	Cable TV Households	Non-cable TV Households	Total TV Households
Estimated Station Totals *	106,390	78,030	184,420
Average Weekly Circulation (2006)	53,698	35,677	89,375
Average Daily Circulation (2006)			39,204
Station DMA Total	Cable TV Households	Non-cable TV Households	Total TV Households
Estimated Station Totals *	89,450	51,840	141,290
Average Weekly Circulation (2006)	52,478	34,016	86,494
Average Daily Circulation (2006)			38,464
Other DMA Total	Cable TV Households	Non-cable TV Households	Total TV Households
Estimated Station Totals *	16,940	26,190	43,130
Average Weekly Circulation (2006)	1,220	1,661	2,881
Average Daily Circulation (2006)			740

\*Estimated station totals are sums of the Nielsen TV and Cable TV household estimates for each county in which the station registers viewing of more than 5% as per the Nielsen Survey Methods.



**KTVA-DT**

**Ch. 28**

**Network Service:** CBS.

**Grantee:** Media News Group Inc., 1560 Broadway, Suite 2075, Denver, CO 80202.

**Studio:** 440 E. Benson Blvd., Anchorage, AK 99503.

**Mailing Address:** 440 E. Benson Blvd., Anchorage, AK 99503.

**Phone:** 907-273-3192; 907-562-3456. **Fax:** 907-273-3189.

**E-mail:** jbever@ktva.com

**Web Site:** http://www.ktva.com

**Technical Facilities:** Channel No. 28 (554-560 MHz). Authorized power: 28.9-kw max. visual, aural. Antenna: 199-ft above av. terrain, 332-ft. above ground, 428-ft. above sea level.

Latitude	61°	11'	33"
Longitude	149°	54'	01.1"

**Note:** Latitude and longitude coordinates shown are based on the North American Datum of 1927 (NAD 27) as currently required by the Mass Media Bureau of the FCC.

**Ownership:** Media News Group Inc. (Group Owner).

**Began Operation:** May 1, 2003. Station operating Special Temporary Authority at 14.4-kw max. visual; no on-air date.

**Represented (sales):** Millennium Sales & Marketing.

**Represented (engineering):** Hammett & Edison Inc.

**Personnel:**

**Jerry Bever**, General Manager.

**Laurie Austin Bruce**, General Sales Manager.

**Jennifer Schrage**, Local Sales Manager.

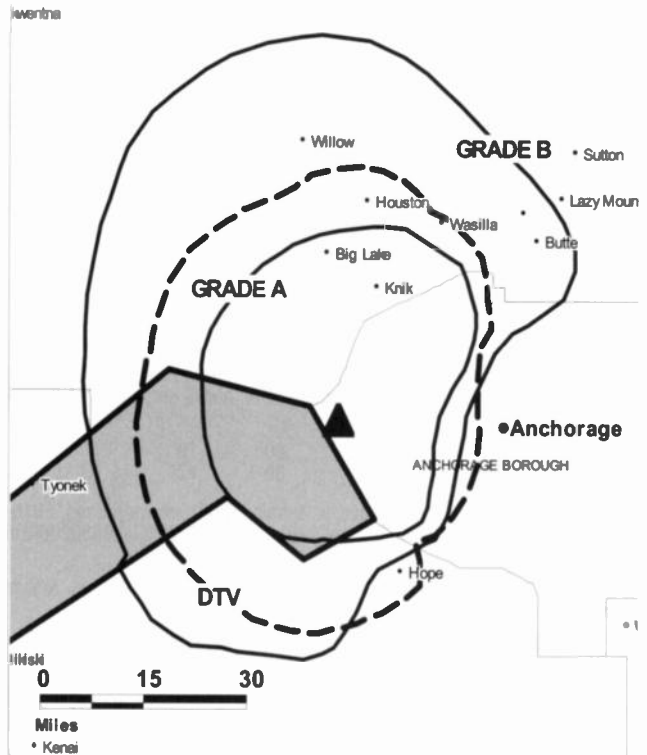
**Monica Marcott**, National Sales Manager.

**Tom Lambert**, Chief Engineer.

**Rebecca Tovsen**, Accounting Manager.

**Sid Trehune**, Program Director.

KTVA-DT BMPCDT-20060626AAJ GRANTED: 7/7/2006



**Ron Blair**, Promotion Director.

**Jeff Turner**, Production Manager.

**Monica Bouvier**, Traffic Manager.

**City of License:** Anchorage. **Station DMA:** Anchorage, AK. **Rank:** 154.

**Nielsen Data:** Not available.

**KYES**  
**Ch. 5**

**Network Service:** MNT.

**Licensee:** Fireweed Communications LLC, 3700 Woodland Dr., Suite 800, Anchorage, AK 99517.

**Studio:** 3700 Woodland Dr., Suite 800, Anchorage, AK 99517.

**Mailing Address:** 3700 Woodland Dr., Suite 800, Anchorage, AK 99517.

**Phone:** 907-248-5937. **Fax:** 907-339-3889.

**E-mail:** jeremyl@kyes.com

**Web Site:** http://www.kyes.com

**Technical Facilities:** Channel No. 5 (76-82 MHz). Authorized power: 100-kw visual, 5-kw aural. Antenna: 820-ft above av. terrain, 59-ft. above ground, 1800-ft. above sea level.

Latitude 61° 20' 10"  
Longitude 149° 30' 47"

Requests CP for change to 909-ft above av. terrain, 120-ft. above ground, 2016-ft. above sea level; lat. 61° 20' 10.60", long. 149° 30' 46.80", BPCT-20030206ADB.

**Digital Facilities:** Channel No. 6 (82-88 MHz). Power: 45-kw visual, aural. Antenna: 909-ft above av. terrain, 120-ft. above ground, 2016-ft. above sea level.

Latitude 61° 20' 10.60"  
Longitude 149° 30' 46.80"

**FCC Digital File Number:** BPCDT-19991021ABZ. Granted: August 04, 2004.

**Note:** Latitude and longitude coordinates shown are based on the North American Datum of 1927 (NAD 27) as currently required by the Mass Media Bureau of the FCC.

**Multichannel TV Sound:** Stereo and separate audio program.

**News Service:** CNN Newsource.

**Ownership:** Fireweed Communications LLC (Group Owner).

**Began Operation:** January 21, 1990.

**Represented (legal):** Michael Couzens.

**Personnel:**

Jeremy Lansman, President & Chief Engineer.

Carol Schatz, Vice President & General Manager.

Roy Nederbrock, Operations & Production Manager.

Lori Erickson, General Sales Manager.

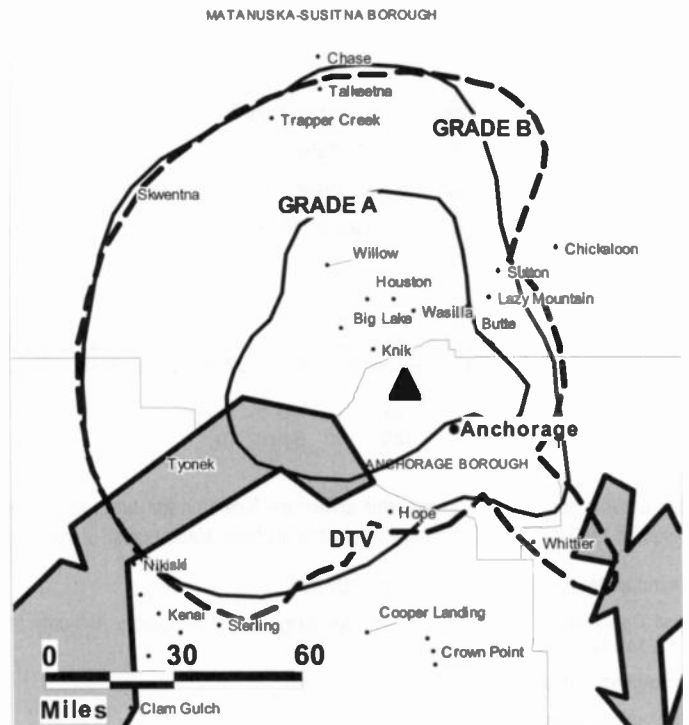
Karen Markham, Promotions Manager.

Amy Simonson, Traffic Manager.

**Highest 30 Sec. Rate:** \$600.

**City of License:** Anchorage. **Station DMA:** Anchorage, AK. **Rank:** 154.

**KYES BPCT-20000907AAD GRANTED: 10/5/2000**



© 2007 Warren Communications News

Circulation © 2006 Nielsen. Coverage based on Nielsen study.

GrandTotal	Cable TV Households	Non-cable TV Households	Total TV Households
Estimated Station Totals *	106,390	51,840	158,230
Average Weekly Circulation (2006)	29,949	20,486	50,435
Average Daily Circulation (2006)			16,729
Station DMA Total	Cable TV Households	Non-cable TV Households	Total TV Households
Estimated Station Totals *	89,450	51,840	141,290
Average Weekly Circulation (2006)	27,086	20,486	47,572
Average Daily Circulation (2006)			16,170
Other DMA Total	Cable TV Households	Non-cable TV Households	Total TV Households
Estimated Station Totals *	16,940	0	16,940
Average Weekly Circulation (2006)	2,863	0	2,863
Average Daily Circulation (2006)			559

\*Estimated station totals are sums of the Nielsen TV and Cable TV household estimates for each county in which the station registers viewing of more than 5% as per the Nielsen Survey Methods.

**KYES-DT**

**Ch. 6**

**Network Service:** MNT.

**Grantee:** Fireweed Communications LLC, 3700 Woodland Dr., Suite 800, Anchorage, AK 99517.

**Studio:** 3700 Woodland Dr., Suite 800, Anchorage, AK 99517.

**Mailing Address:** 3700 Woodland Dr., Suite 800, Anchorage, AK 99517.

**Phone:** 907-248-5937. **Fax:** 907-339-3889.

**E-mail:** jeremyl@kyes.com

**Web Site:** <http://www.kyes.com>

**Technical Facilities:** Channel No. 6 (82-88 MHz). Authorized power: 45-kw visual, aural. Antenna: 909-ft above av. terrain, 120-ft. above ground, 2016-ft. above sea level.

Latitude	61°	20'	10.60"
Longitude	149°	30'	46.80"

**Note:** Latitude and longitude coordinates shown are based on the North American Datum of 1927 (NAD 27) as currently required by the Mass Media Bureau of the FCC.

**Ownership:** Fireweed Communications LLC (Group Owner).

**Began Operation:** Station operating under Special Temporary Authority at 0.02-kw max. visual; no on-air date

**Personnel:**

**Jeremy Lansman, President & Chief Engineer.**

**Carol Schatz, Vice President & General Manager.**

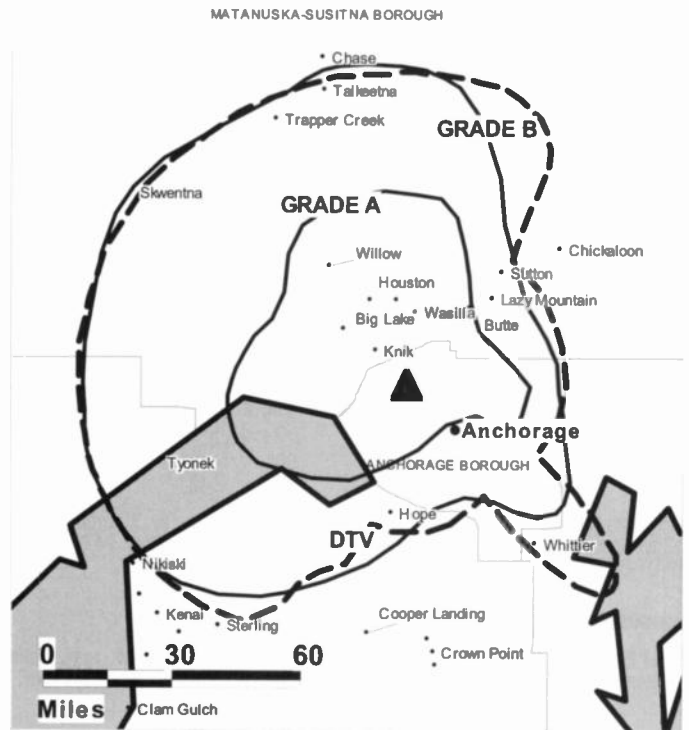
**Roy Nederbrock, Operations & Production Manager.**

**Lori Erickson, General Sales Manager.**

**Karen Markham, Promotions Manager.**

**Amy Simonson, Traffic Manager.**

**KYES-DT BMPCDT-20030807AAE GRANTED: 8/4/2004**



© 2007 Warren Communications News

**City of License:** Anchorage. **Station DMA:** Anchorage, AK. **Rank:** 154.

**Nielsen Data:** Not available.

**KATN**  
**Ch. 2**  
**(Satellite of KIMO, Anchorage)**

**Network Service:** ABC.

**Licensee:** Smith Media License Holdings LLC, 1215 Cole St., St. Louis, MO 63106.

**Studio:** 516 2nd Ave., Suite 400, Fairbanks, AK 99701.

**Mailing Address:** 516 2nd Ave., Suite 400, Fairbanks, AK 99701.

**Phone:** 907-452-2125. **Fax:** 907-561-1377.

**E-mail:** sbradley@aksuperstation.com

**Web Site:** http://www.aksuperstation.com

**Technical Facilities:** Channel No. 2 (54-60 MHz). Authorized power: 28.2-kw visual, 5.5-kw aural. Antenna: 45-ft above av. terrain, 200-ft. above ground, 640-ft. above sea level.

Latitude 64° 50' 42"  
 Longitude 147° 42' 42"

Requests CP for change to 26.7-kw visual, 715-ft above av. terrain, 144-ft. above ground, 1512-ft. above sea level; lat. 64° 55' 20", long. 147° 42' 49", BPCT-20051101AAZ.

**Transmitter:** 516 2nd Ave.

**Digital Facilities:** Channel No. 18 (494-500 MHz). Power: 1000-kw max. visual. Antenna: 512-ft above av. terrain, 167-ft. above ground, 1378-ft. above sea level.

Latitude 64° 54' 42"  
 Longitude 147° 46' 38"

**FCC Digital File Number:** BMPCDT-20010126ABH. Granted: May 28, 2004.

**Note:** Latitude and longitude coordinates shown are based on the North American Datum of 1927 (NAD 27) as currently required by the Mass Media Bureau of the FCC.

**Satellite Earth Stations:** Harris, 9-meter; Anixter-Mark, 5-meter; Microdyne, Harris receivers.

**News Service:** AP.

**Ownership:** Smith Media License Holdings LLC (Group Owner).

**Began Operation:** March 1, 1955. Sale to Alaska Broadcasting Network Inc. by Channel 2 Broadcasting approved by FCC June 8, 1984. Involuntary transfer of control to Cookery Communications, Trustee approved by FCC March 22, 1993. Sale to Desert Communications V Inc. granted but not consummated. Sale to Smith Television License Holdings Inc. by Alaska Broadcasting Network Inc. approved by FCC October 30, 1995. Sale to present owner by Smith Television License Holdings Inc. approved by FCC November 8, 2004.

**Represented (legal):** Dow, Lohnes & Albertson PLLC.

**Represented (sales):** Continental Television Sales.

**Personnel:**

**Sean Bradley,** General Manager.

**Kip Harmon,** Station Manager & Local Sales Manager.

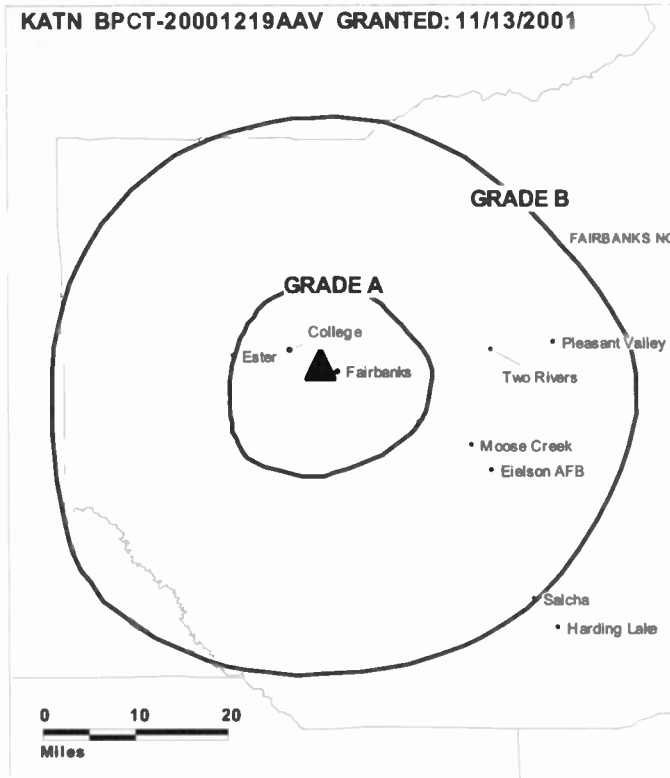
**Chris Monroe,** General Sales Manager.

**Ty Hardt,** News Director.

**George Heacock,** Chief Engineer.

**Linda Morris,** Business Manager.

KATN BPCT-20001219AAV GRANTED: 11/13/2001



© 2007 Warren Communications News

**Terri Bradley,** Program Director.

**Jim Filley,** Marketing Director.

**Nellie Redmon,** Promotion Director.

**Cindy Boisvert,** Production Manager.

**Gerilynn Buonovore,** Traffic Manager.

**Highest 30 Sec. Rate:** \$350.

**City of License:** Fairbanks. **Station DMA:** Fairbanks, AK. **Rank:** 202.

Circulation © 2006 Nielsen. Coverage based on Nielsen study.

GrandTotal	Cable TV Households	Non-cable TV Households	Total TV Households
Estimated Station Totals *	13,310	19,000	32,310
Average Weekly Circulation (2006)	7,214	8,246	15,460
Average Daily Circulation (2006)			5,848

Station DMA Total	Cable TV Households	Non-cable TV Households	Total TV Households
Estimated Station Totals *	13,310	19,000	32,310
Average Weekly Circulation (2006)	7,214	8,246	15,460
Average Daily Circulation (2006)			5,848

\*Estimated station totals are sums of the Nielsen TV and Cable TV household estimates for each county in which the station registers viewing of more than 5% as per the Nielsen Survey Methods.

**KFXF**

**Ch. 7**

**Network Service:** FOX.

**Licensee:** Tanana Valley Television Co., 3650 Braddock St., Fairbanks, AK 99701.

**Studio:** 3650 Braddock St., Fairbanks, AK 99701.

**Mailing Address:** 3650 Braddock St., Fairbanks, AK 99701.

**Phone:** 907-452-3697. **Fax:** 907-456-3428.

**E-mail:** swalker@cbsnew13.com

**Web Site:** http://www.tvtv.com

**Technical Facilities:** Channel No. 7 (174-180 MHz). Authorized power: 40-kw visual. Antenna: 879-ft above av. terrain, 299-ft. above ground, 1680-ft. above sea level.

Latitude 64° 55' 20"  
Longitude 147° 42' 55"

**Transmitter:** 2-mi. NNW of Farmers Loop & Skyline Dr. intersection.

**Digital Facilities:** Channel No. 22 (518-524 MHz). Power: 1-kw max. visual. Antenna: 702-ft above av. terrain, 120-ft. above ground, 1501-ft. above sea level.

Latitude 64° 55' 20"  
Longitude 147° 42' 55"

**FCC Digital File Number:** BPCDT-19991012ABC. Granted: November 14, 2000.

**Note:** Latitude and longitude coordinates shown are based on the North American Datum of 1927 (NAD 27) as currently required by the Mass Media Bureau of the FCC.

**Ownership:** Tanana Valley Television Co. (Group Owner).

**Began Operation:** February 27, 1995.

**Personnel:**

J. P. Hoff, General Manager & General Sales Manager.

Sharice Walker, News Director.

Dave Sala, Chief Engineer.

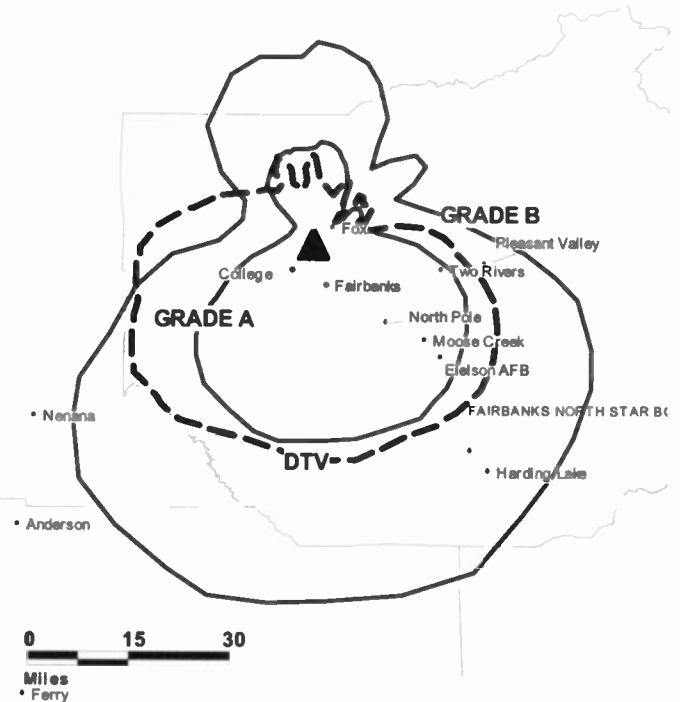
Chris Fry, Program & Promotion Director.

Trent Heineken, Traffic Manager.

**Highest 30 Sec. Rate:** \$250.

**City of License:** Fairbanks. **Station DMA:** Fairbanks, AK. **Rank:** 202.

**KFXF BPCT-990726LC GRANTED: 3/3/2000**



Circulation © 2006 Nielsen. Coverage based on Nielsen study.

GrandTotal	Cable	Non-cable	Total
	TV Households	TV Households	TV Households
Estimated Station Totals *	13,310	19,000	32,310
Average Weekly Circulation (2006)	7,227	9,215	16,442
Average Daily Circulation (2006)			6,107
Station DMA Total	Cable	Non-cable	Total
	TV Households	TV Households	TV Households
Estimated Station Totals *	13,310	19,000	32,310
Average Weekly Circulation (2006)	7,227	9,215	16,442
Average Daily Circulation (2006)			6,107

\*Estimated station totals are sums of the Nielsen TV and Cable TV household estimates for each county in which the station registers viewing of more than 5% as per the Nielsen Survey Methods.

**KTVF**  
Ch. 11

**Network Service:** MNT, NBC.

**Licensee:** Ackerley Broadcasting Operations LLC, Box 470408, Tulsa, OK 74147-0408.

**Studio:** 3528 International Way, Fairbanks, AK 99701.

**Mailing Address:** 3528 International Way, Fairbanks, AK 99701.

**Phone:** 907-458-1800; 907-452-5121. **Fax:** 907-458-1831.

**Web Site:** <http://www.webcenter11.com>

**Technical Facilities:** Channel No. 11 (198-204 MHz). Authorized power: 50-kw visual, 5.5-kw aural. Antenna: 49-ft above av. terrain, 151-ft. above ground, 587-ft. above sea level.

Latitude	64°	50'	35.7"
Longitude	147°	42'	47.6"

**Transmitter:** 3rd & Lacey Sts., Fairbanks.

**Digital Facilities:** Channel No. 26 (542-548 MHz). Power: 12-kw max. visual. Antenna: 36-ft above av. terrain, 125-ft. above ground, 561-ft. above sea level.

Latitude	64°	50'	36"
Longitude	147°	42'	48"

**FCC Digital File Number:** BPCDT-980209KE. Granted: May 27, 1998.

**Note:** Latitude and longitude coordinates shown are based on the North American Datum of 1927 (NAD 27) as currently required by the Mass Media Bureau of the FCC.

**Satellite Earth Stations:** Transmitter Harris; Harris, 6.1-meter C-band; Harris, 11-meter C-band; Harris, 5-meter C-band; Microdyne, Harris receivers.

**News Service:** AP.

**Ownership:** Clear Channel Communications Inc. (Group Owner).

**Began Operation:** February 3, 1955. Left air August 14, 1967 due to flood. Resumed operation December 9, 1967. Sale to The Ackerley Group from Northern Television Inc. approved by FCC June 23, 1999 (Television Digest, Vol. 38:33). In stock swap, Clear Channel Broadcasting Inc. acquired The Ackerley Group. FCC approved deal May 29, 2002 (Vol. 41:42, 42:22).

**Represented (sales):** Blair Television.

**Represented (legal):** Rubin, Winston, Diercks, Harris & Cooke LLP.

**Personnel:**

**Robert Gottstein**, Chairman.

**Bill Wright**, President & General Manager.

**Richard Port**, Traffic Manager.

**Pam Clark**, Promotion & Production Manager.

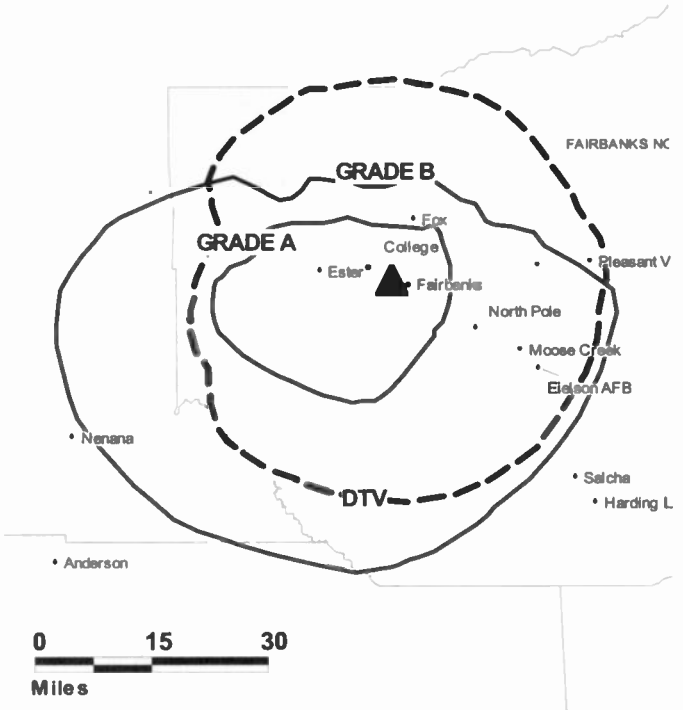
**Dee Dee Caciari**, General & Local Sales Manager.

**Larry Rhody**, National Sales Manager.

**Bob Miller**, News Director.

**Bill Tanner**, Chief Engineer.

**KTVF BPCT-4060 GRANTED: 12/4/1967**



© 2007 Warren Communications News

**Nicia Rotterund**, Business Manager.

**Celia Vissers**, Program Director.

**Highest 30 Sec. Rate:** \$350.

**City of License:** Fairbanks. **Station DMA:** Fairbanks, AK. **Rank:** 202.

Circulation © 2006 Nielsen. Coverage based on Nielsen study.

GrandTotal	Cable TV Households	Non-cable TV Households	Total TV Households
Estimated Station Totals *	13,310	19,000	32,310
Average Weekly Circulation (2006)	9,211	12,521	21,732
Average Daily Circulation (2006)			12,762

Station OMA Total	Cable TV Households	Non-cable TV Households	Total TV Households
Estimated Station Totals *	13,310	19,000	32,310
Average Weekly Circulation (2006)	9,211	12,521	21,732
Average Daily Circulation (2006)			12,762

\*Estimated station totals are sums of the Nielsen TV and Cable TV household estimates for each county in which the station registers viewing of more than 5% as per the Nielsen Survey Methods.

**KTVF-DT**  
**Ch. 26**

**Network Service:** MNT, NBC.

**Licensee:** Ackerley Broadcasting Operations LLC, Box 470408, Tulsa, OK 74147-0408.

**Studio:** 3528 International Way, Fairbanks, AK 99701.

**Mailing Address:** 3528 International Way, Fairbanks, AK 99701.

**Phone:** 907-452-5121; 907-458-1800. **Fax:** 907-452-5120.

**Web Site:** <http://www.webcenter11.com>

**Technical Facilities:** Channel No. 26 (542-548 MHz). Authorized power: 12-kw max. visual. Antenna: 36-ft above av. terrain, 125-ft. above ground, 561-ft. above sea level.

Latitude	64°	50'	36"
Longitude	147°	42'	48"

**Transmitter:** Northward Bldg., 3rd & Lacey Sts.

**Note:** Latitude and longitude coordinates shown are based on the North American Datum of 1927 (NAD 27) as currently required by the Mass Media Bureau of the FCC.

**Ownership:** Clear Channel Communications Inc. (Group Owner).

**Began Operation:** Station operating; no on-air date.

**Represented (sales):** Blair Television.

**Represented (legal):** Rubin, Winston, Diercks, Harris & Cooke LLP.

**Represented (engineering):** Hammett & Edison Inc.

**Personnel:**

**Robert Gottstein**, Chairman.

**Bill Wright**, President & General Manager.

**Pam Clark**, Promotion & Production Manager.

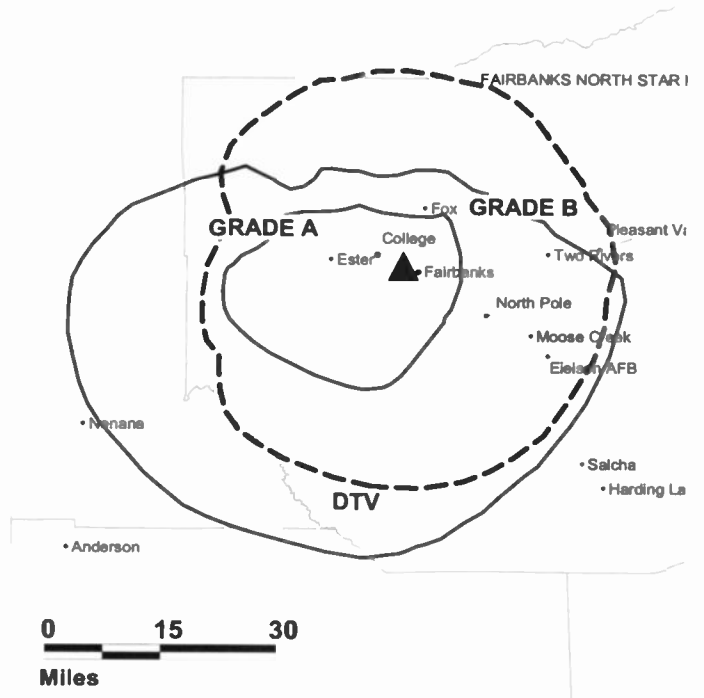
**Richard Port**, Traffic Manager.

**Dee Dee Caciari**, General & Local Sales Manager.

**Larry Rhody**, National Sales Manager.

**Bob Miller**, News Director.

**KTVF-DT B MPCDT-20021003ABB GRANTED: 11/22/2002**



© 2007 Warren Communications News

**Bill Tanner**, Chief Engineer.

**Nicia Rotterund**, Business Manager.

**Celia Vissers**, Program Director.

**City of License:** Fairbanks. **Station OMA:** Fairbanks, AK. **Rank:** 202.

**Nielsen Data:** Not available.

**KJUD**  
**Ch. 8**

**Network Service:** ABC.

**Licensee:** Smith Media License Holdings LLC, 1215 Cole St., St. Louis, MO 63106.

**Studio:** Senate Bldg., 175 S. Franklin, Juneau, AK 99801.

**Mailing Address:** 175 S. Franklin, Juneau, AK 99801.

**Phone:** 907-586-3145; 907-561-1313. **Fax:** 907-561-1377.

**E-mail:** sbradley@aksuperstation.com

**Web Site:** http://www.aksuperstation.com

**Technical Facilities:** Channel No. 8 (180-186 MHz). Authorized power: 0.204-kw visual, 0.04-kw aural. Antenna: 272-ft above av. terrain, 277-ft. above sea level.

Latitude 58° 18' 06"  
Longitude 134° 26' 29"

**Transmitter:** Douglas Island, near Juneau.

**Digital Facilities:** Channel No. 11 (198-204 MHz). Power: 3.2-kw visual. Antenna: Minus 1053-ft above av. terrain, 164-ft. above ground, 171-ft. above sea level.

Latitude 58° 18' 05"  
Longitude 134° 26' 26"

**FCC Digital File Number:** BPCDT-19991029ABS. Granted: November 09, 2000.

**Note:** Latitude and longitude coordinates shown are based on the North American Datum of 1927 (NAD 27) as currently required by the Mass Media Bureau of the FCC.

**Satellite Earth Station:** Transmitter Larcant; Anixter-Mark, 5-meter; Scientific-Atlanta, Microdyne, Harris receivers.

**Ownership:** Smith Media License Holdings LLC (Group Owner).

**Began Operation:** February 19, 1956. Sale to Midnight Sun & others by W. J. Wagner approved by FCC April 29, 1959 (Television Digest, Vol. 15:18). In 1968 Midnight Sun increased holdings to 100%. Sale to KINY Assoc. approved by FCC December 11, 1981. Sale to Alaska Broadcasting Network Inc. approved by FCC November 24, 1982. Involuntary transfer of control to Cookerly Communications, Trustee approved by FCC March 22, 1993. Sale to Desert Communications V Inc. granted but not consummated. Sale to Smith Television License Holdings Inc. by Cookerly approved by FCC October 30, 1995. Sale to present owner by Smith Television License Holdings Inc. approved by FCC November 8, 2004.

**Represented (sales):** Continental Television Sales.

**Represented (legal):** Dow, Lohnes & Albertson PLLC.

**Personnel:**

**Sean M. Bradley,** Vice President & General Manager.

**Palmer Meehan,** General Sales Manager.

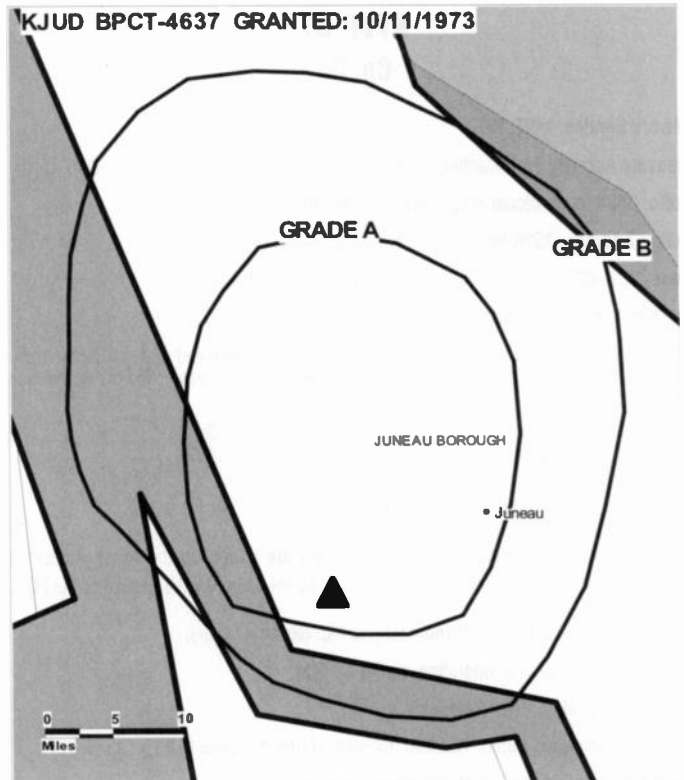
**Ty Hardt,** News Director.

**George Heacock,** Chief Engineer.

**Linda Morris,** Business Manager.

**Terri Bradley,** Program Director.

**Jim Filley,** Marketing Director.



© 2007 Warren Communications News

**Nellie Redmon,** On-Air Promotion Director.

**Cindy Boisvert,** Production Manager.

**Gerilynn Buonvoro,** Traffic Manager.

**Highest 30 Sec. Rate:** \$900.

**City of License:** Juneau. **Station DMA:** Juneau, AK. **Rank:** 207.

Circulation © 2006 Nielsen. Coverage based on Nielsen study.

GrandTotal	Cable TV Households	Non-cable TV Households	Total TV Households
Estimated Station Totals *	16,940	0	16,940
Average Weekly Circulation (2006)	10,926	0	10,926
Average Daily Circulation (2006)			3,269

Station DMA Total	Cable TV Households	Non-cable TV Households	Total TV Households
Estimated Station Totals *	16,940	0	16,940
Average Weekly Circulation (2006)	10,926	0	10,926
Average Daily Circulation (2006)			3,269

\*Estimated station totals are sums of the Nielsen TV and Cable TV household estimates for each county in which the station registers viewing of more than 5% as per the Nielsen Survey Methods.



**KUBD**

**Ch. 4**

**Network Service:** ION, CBS.

**Licensee:** PolarComm Corp., Box 1471, Evergreen, CO 80439.

**Studio:** 516 Stedman St., Ketchikan, AK 99901.

**Mailing Address:** 516 Stedman St., Ketchikan, AK 99901.

**Phone:** 907-225-4613. **Fax:** 907-247-5365.

**E-mail:** kubdtv@ptialaska.net

**Web Site:** <http://www.kubd.tv>

**Technical Facilities:** Channel No. 4 (66-72 MHz). Authorized power: 0.965-kw visual. Antenna: 482-ft above av. terrain, 79-ft. above ground, 98-ft. above sea level.

Latitude	55°	20'	59"
Longitude	131°	40'	12"

**Transmitter:** Tongass Commercial Center.

**Digital Facilities:** Channel No. 13 (210-216 MHz). Power: 3.2-kw visual. Antenna: 253-ft above av. terrain, 56-ft. above ground.

Latitude	55°	20'	59"
Longitude	131°	40'	12"

**FCC Digital File Number:** BPCDT-19991029AHO. Granted: March 16, 2000.

**Note:** Latitude and longitude coordinates shown are based on the North American Datum of 1927 (NAD 27) as currently required by the Mass Media Bureau of the FCC.

**Ownership:** PolarComm Corp. (Group Owner).

**Began Operation:** April 1, 1995.

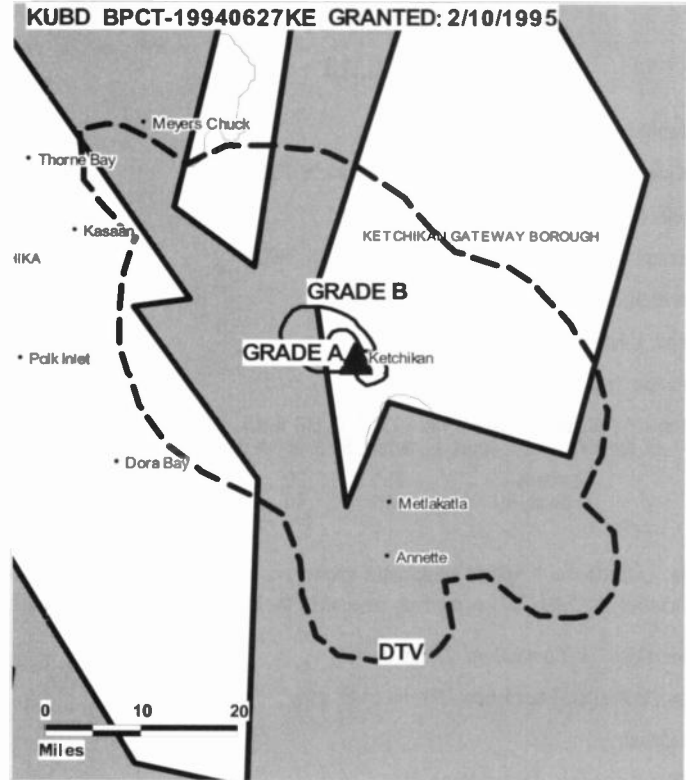
**Represented (engineering):** Cohen Dippell & Everist PC.

**Personnel:**

**Brian Schroeder**, General Manager.

**Rates:** On request.

**City of License:** Ketchikan. **Station DMA:** Juneau, AK. **Rank:** 207.



© 2007 Warren Communications News

Circulation © 2006 Nielsen. Coverage based on Nielsen study.

<b>GrandTotal</b>	<b>Cable TV Households</b>	<b>Non-cable TV Households</b>	<b>Total TV Households</b>
Estimated Station Totals *	16,940	0	16,940
Average Weekly Circulation (2006)	1,287	0	1,287
Average Daily Circulation (2006)			424
<b>Station DMA Total</b>	<b>Cable TV Households</b>	<b>Non-cable TV Households</b>	<b>Total TV Households</b>
Estimated Station Totals *	16,940	0	16,940
Average Weekly Circulation (2006)	1,287	0	1,287
Average Daily Circulation (2006)			424

\*Estimated station totals are sums of the Nielsen TV and Cable TV household estimates for each county in which the station registers viewing of more than 5% as per the Nielsen Survey Methods.

**KUBD-DT**

**Ch. 13**

**Network Service:** ION, CBS.

**Licensee:** PolarComm Corp., Box 255, Evergreen, CO 80437.

**Studio:** 516 Stedman St., Ketchikan, AK 99901.

**Mailing Address:** 516 Stedman St, Ketchikan, AK 99901.

**Phone:** 907-225-4613. **Fax:** 907-247-5365.

**E-mail:** kubdtv@ptialaska.net

**Web Site:** <http://www.kubd.tv>

**Technical Facilities:** Channel No. 13 (210-216 MHz). Authorized power: 3.2-kw visual. Antenna: 253-ft above av. terrain, 56-ft. above ground.

Latitude	55°	20'	59"
Longitude	131°	40'	12"

**Note:** Latitude and longitude coordinates shown are based on the North American Datum of 1927 (NAD 27) as currently required by the Mass Media Bureau of the FCC.

**Ownership:** PolarComm Corp. (Group Owner).

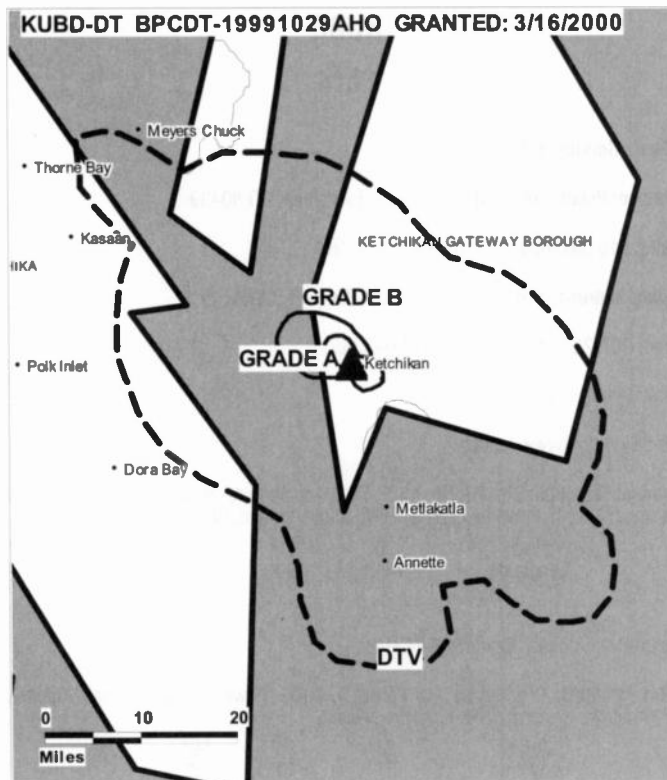
**Began Operation:** Station operating; no on-air date.

**Personnel:**

**Brian Schroeder, General Manager.**

**City of License:** Ketchikan. **Station OMA:** Juneau, AK. **Rank:** 207.

**Nielsen Oata:** Not available.



© 2007 Warren Communications News

**KJNP-DT**

**Ch. 20**

**Network Service:** TBN.

**Grantee:** Evangelistic Alaska Missionary Fellowship Inc., 2501 Mission Rd., PO Box 56359, North Pole, AK 99705-1359.

**Mailing Address:** PO Box 56359, North Pole, AK 99705-1359.

**Phone:** 907-488-2216. **Fax:** 907-488-5246.

**E-mail:** [kjnp@mosquionet.com](mailto:kjnp@mosquionet.com)

**Web Site:** <http://www.mosquionet.com/~kjnp>

**Technical Facilities:** Channel No. 20 (506-512 MHz). Authorized power: 0.081-kw max. visual. Antenna: 16-ft above av. terrain, 50-ft. above ground, 525-ft. above sea level.

Latitude	64°	45'	32"
Longitude	147°	19'	26"

Requests modification of CP for change to 15-kw max. visual, 27-ft above av. terrain, 60-ft. above ground, 535-ft. above sea level; BMPCDT-20060609ABY.

**Note:** Latitude and longitude coordinates shown are based on the North American Datum of 1927 (NAD 27) as currently required by the Mass Media Bureau of the FCC.

**Ownership:** Evangelistic Alaska Missionary Fellowship (Group Owner).

**Began Operation:** Station operating under Special Temporary Authority at 15-kw max. visual; no on-air date.

**Personnel:**

**Gen Nelson**, Chief Executive Officer & Founder.

**Yvonne Carriker**, President.

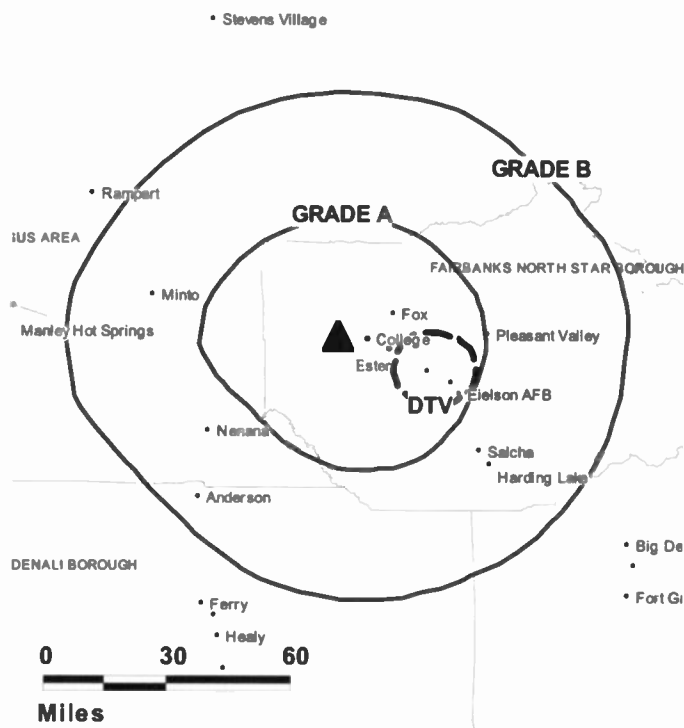
**Julie Beaver**, General Manager.

**Richard Olsen**, Vice President & General Sales Manager.

**Dave Castor**, Chief Engineer.

**Merlyn Skold**, Business Manager.

**KJNP-DT BPCDT-20040527ALP GRANTED: 2/10/2005**



© 2007 Warren Communications News

**Beverly Olson**, Program Director & Traffic Manager.

**City of License:** North Pole. **Station OMA:** Fairbanks, AK. **Rank:** 202.

**Nielsen Data:** Not available.

## Alaska — North Pole

### KJNP-TV

Ch. 4

**Network Service:** TBN.

**Licensee:** Evangelistic Alaska Missionary Fellowship, 2501 Mission Rd., PO Box 56359, North Pole, AK 99705-1359.

**Studio:** 2501 Mission Rd., North Pole, AK 99705.

**Mailing Address:** PO Box 56359, North Pole, AK 99705-1359.

**Phone:** 907-488-2216. **Fax:** 907-488-5246.

**E-mail:** kjnp@mosquitonet.com

**Web Site:** <http://www.mosquitonet.com/~kjnp>

**Technical Facilities:** Channel No. 4 (66-72 MHz). Authorized power: 19.1-kw visual, 3.31-kw aural. Antenna: 1620-ft above av. terrain, 191-ft. above ground, 2491-ft. above sea level.

Latitude	64°	52'	44"
Longitude	148°	03'	10"

**Transmitter:** Atop Ester Dome, Fairbanks.

**Digital Facilities:** Channel No. 20 (506-512 MHz). Power: 0.081-kw max. visual. Antenna: 16-ft above av. terrain, 50-ft. above ground, 525-ft. above sea level.

Latitude	64°	45'	32"
Longitude	147°	19'	26"

**Note:** Latitude and longitude coordinates shown are based on the North American Datum of 1927 (NAD 27) as currently required by the Mass Media Bureau of the FCC.

**Satellite Earth Station:** Transmitter Larcen; Harris, 9-meter C-band.

**AM Affiliate:** KJNP, 50-kw, 1170 kHz.

**FM Affiliate:** KJNP-FM, 25-kw, 100.3 MHz (No. 263), 1570-ft.

**Ownership:** Evangelistic Alaska Missionary Fellowship (Group Owner).

**Began Operation:** December 7, 1981.

**Represented (legal):** Fletcher, Heald & Hildreth PLC.

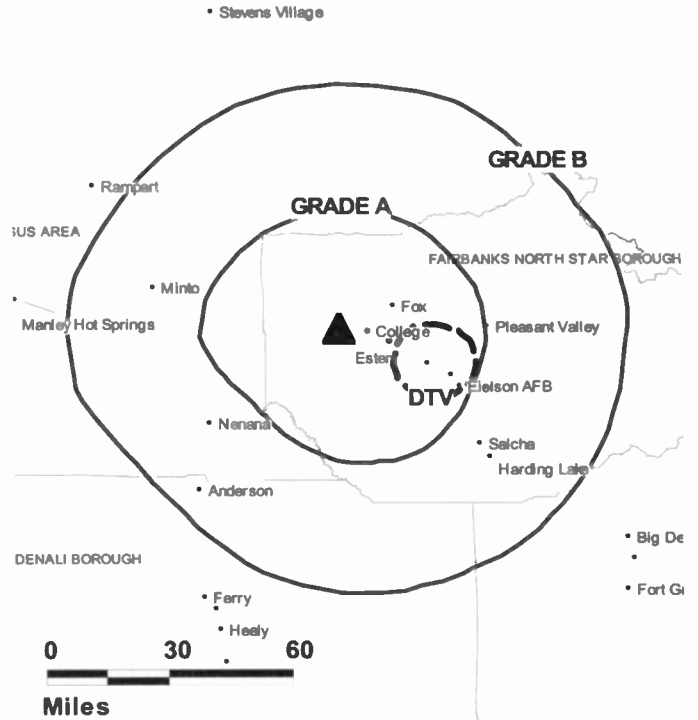
**Represented (engineering):** Carl E. Smith Consulting Engineers.

**Personnel:**

Richard Olson, Vice President & General Sales Manager.

Beverly Olson, Program Director & Traffic Manager.

KJNP-TV BPCT-5184 GRANTED: 1/30/1980



© 2007 Warren Communications News

Gen Nelson, Chief Executive Officer & Founder.

Yvonne Carriker, President.

Julie K. Beaver, Vice President & General Manager.

Dave Castor, Chief Engineer.

Mertyn Skold, Business Manager.

City of License: North Pole. Station OMA: Fairbanks, AK. Rank: 202.

Nielsen Data: Not available.

**KTNL-DT**

**Ch. 2**

**Network Service:** MNT, CBS.

**Licensee:** Green TV Corp., Box 1471, Evergreen, CO 80437.

**Studio:** 520 Lake St., Sitka, AK 99835.

**Mailing Address:** 520 Lake St., Sitka, AK 99835.

**Phone:** 907-747-5749. **Fax:** 907-747-8400.

**E-mail:** info@ktnl.tv

**Web Site:** http://www.ktnl.tv

**Technical Facilities:** Channel No. 2 (54-60 MHz). Authorized power: 1-kw visual.  
Antenna: 696 [minus]-ft above av. terrain, 125-ft. above ground, 164-ft. above sea level.

Latitude	53°	03'	01"
Longitude	135°	20'	04"

**Note:** Latitude and longitude coordinates shown are based on the North American Datum of 1927 (NAD 27) as currently required by the Mass Media Bureau of the FCC.

**Ownership:** Green TV Corp. (Group Owner).

**Began Operation:** Station operating under Special Temporary Authority at 0.3-kw visual; no on-air date

**Personnel:**

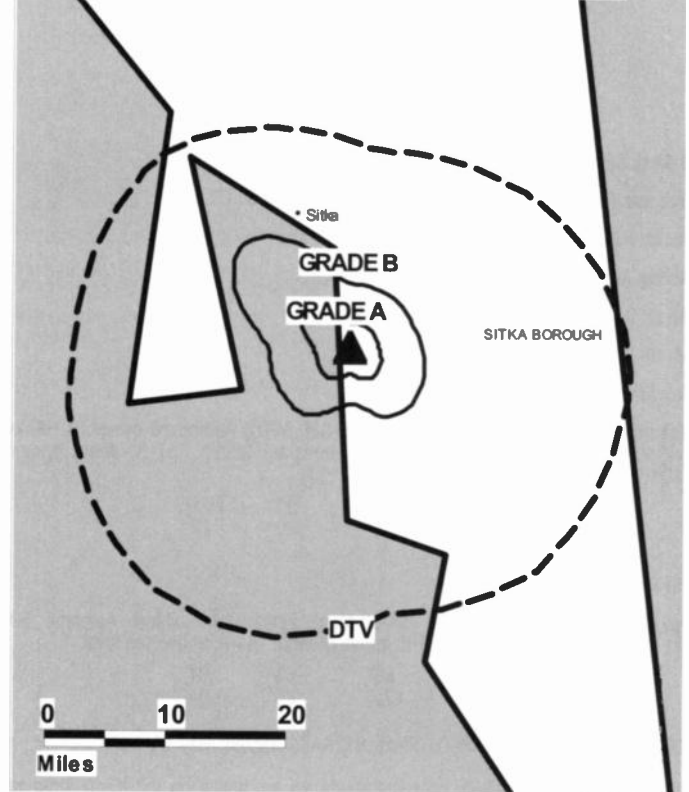
**David Drucker,** President.

**Garrett Leighton,** Station Manager.

**Charlene Nelson,** General Sales Manager, Program & Promotion Director.

**City of License:** Sitka. **Station DMA:** Juneau, AK. **Rank:** 207.

KTNL-DT BPCDT-20011012AAE GRANTED: 5/16/2003



Nielsen Data: Not available.

**KTNL-TV**  
 (formerly KTNL)  
 Ch. 13

**Network Service:** MNT, CBS.

**Licensee:** Green TV Corp., Box 1471, Evergreen, CO 80437.

**Studio:** 520 Lake St, Sitka, AK 99835.

**Mailing Address:** 520 Lake St., Sitka, AK 99835.

**Phone:** 907-747-5749. **Fax:** 907-747-8400.

**E-mail:** ktnltv@alaska.com

**Web Site:** http://www.ktnl.tv

**Technical Facilities:** Channel No. 13 (210-216 MHz). Authorized power: 0.199-kw visual, 0.03-kw aural. Antenna: 150-ft above av. terrain, 157-ft. above ground, 185-ft. above sea level.

Latitude 57° 03' 26.5"  
 Longitude 135° 20' 02"

**Transmitter:** 239 Lincoln St.

**Digital Facilities:** Channel No. 2 (54-60 MHz). Power: 1-kw visual. Antenna: 696 [minus]-ft above av. terrain, 125-ft. above ground, 164-ft. above sea level.

Latitude 53° 03' 01"  
 Longitude 135° 20' 04"

**FCC Digital File Number:** BPCDT-20011012AAE. Granted: May 16, 2003.

**Note:** Latitude and longitude coordinates shown are based on the North American Datum of 1927 (NAD 27) as currently required by the Mass Media Bureau of the FCC.

**Satellite Earth Station:** Cosmos, 3.6-meter; Drake receivers.

**Ownership:** Green TV Corp. (Group Owner).

**Began Operation:** October 16, 1966. Sale to Dan & Kathie Eutelain by Roy Paschal, et al., approved by FCC May 10, 1983. Sale to Sitka News Bureau approved by FCC January 7, 1992. Sale to Wright Home Inc. approved by FCC August 26, 1996. Sale to present owner by Wright Home Inc. approved by FCC July 21, 2000.

**Personnel:**

David Drucker, President.

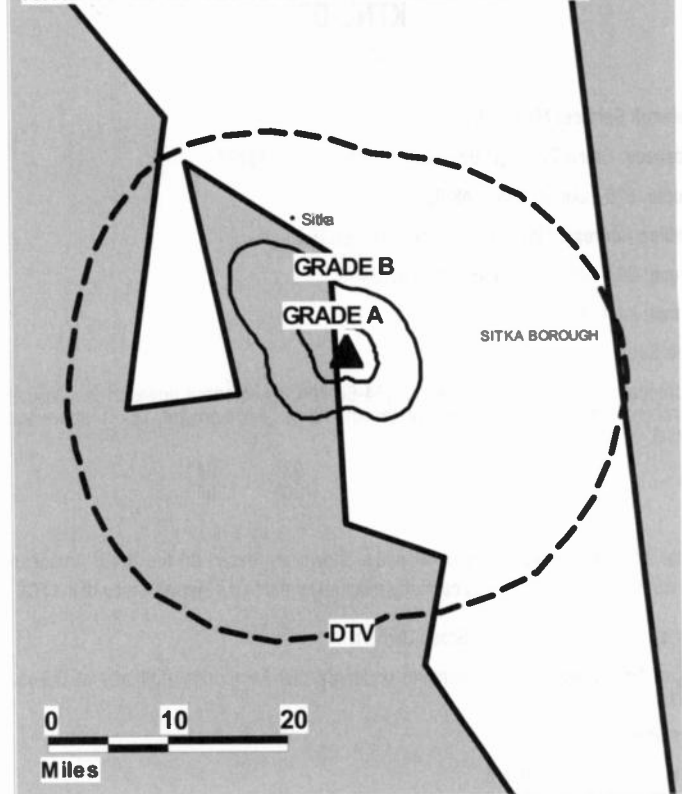
Garrett Leighton, Station Manager.

Charlene Nelson, General Sales Manager, Program & Promotion Director.

**Highest 30 Sec. Rate:** \$75.

**City of License:** Sitka. **Station DMA:** Juneau, AK. **Rank:** 207.

KTNL-TV BPCT-19920406KI GRANTED: 12/24/1992

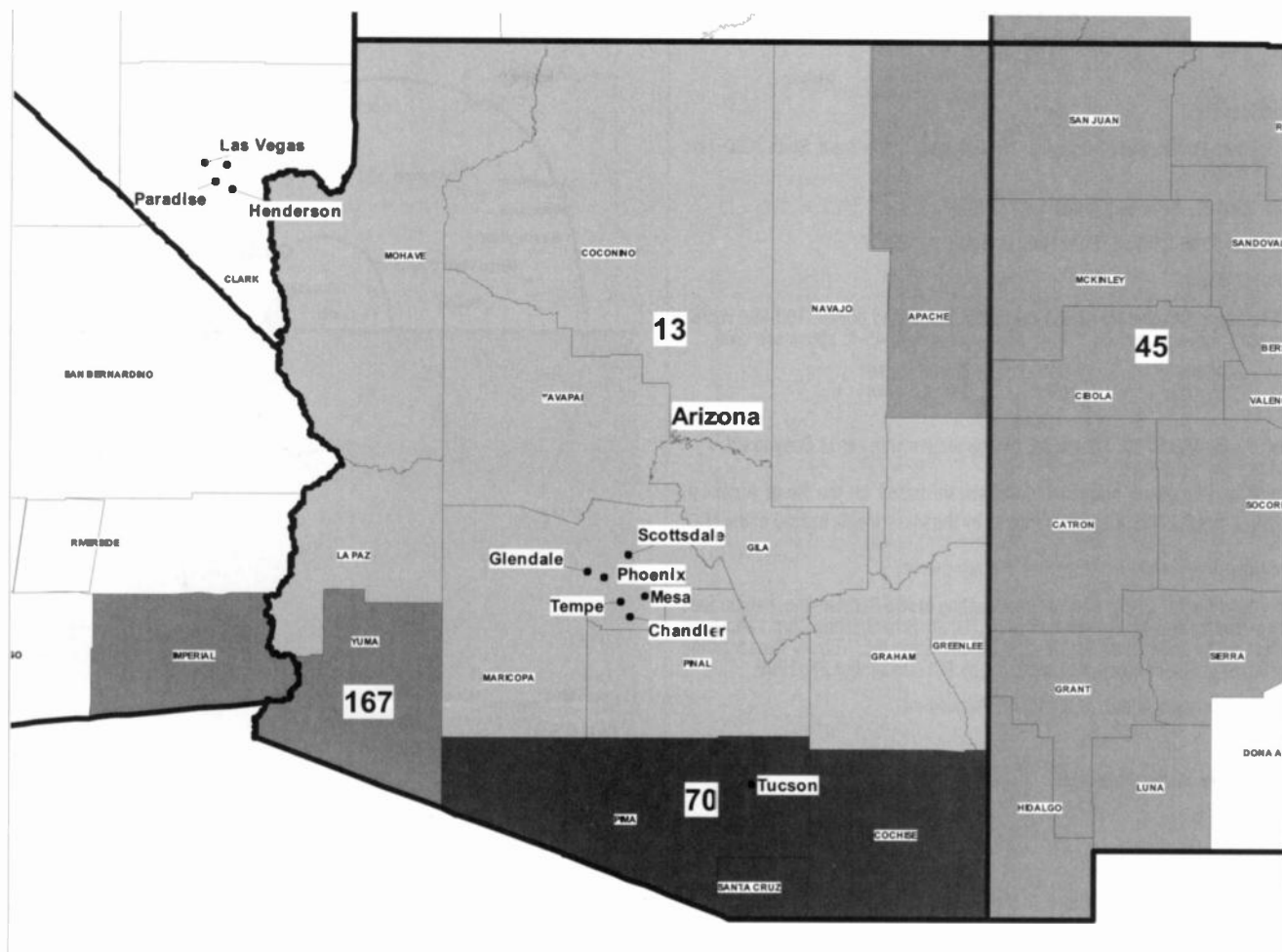


© 2007 Warren Communications News

Circulation © 2006 Nielsen. Coverage based on Nielsen study.

GrandTotal	Cable TV Households	Non-cable TV Households	Total TV Households
Estimated Station Totals *	16,940	0	16,940
Average Weekly Circulation (2006)	1,779	0	1,779
Average Daily Circulation (2006)			508
Station DMA Total	Cable TV Households	Non-cable TV Households	Total TV Households
Estimated Station Totals *	16,940	0	16,940
Average Weekly Circulation (2006)	1,779	0	1,779
Average Daily Circulation (2006)			508

\*Estimated station totals are sums of the Nielsen TV and Cable TV household estimates for each county in which the station registers viewing of more than 5% as per the Nielsen Survey Methods.



© 2007 Warren Communications News

MARKET	NIELSEN DMA TV HOUSEHOLDS	RANK	MARKET AREA COMMERCIAL STATIONS
Phoenix (Prescott), AZ	1,725,000	13	KASW (61); KASW-DT (49); KAZT-DT (25); KAZT-TV (7); KCFG (9); KCFG-DT (32); KFPH-DT (27); KFPH-TV (13); KMOH-DT (19); KMOH-TV (6); KNAZ-DT (22); KNAZ-TV (2); KNXV-DT (56); KNXV-TV (15); KPAZ-DT (20); KPAZ-TV (21); KPHO-DT (17); KPHO-TV (5); KPFX (12); KPFX-DT (36); KPPX (51); KPPX-DT (52); KSZA-TV (31); KSZA-TV (10); KTAZ (39); KTVK (3); KTVK-DT (24); KTVW-DT (34); KTVW-TV (33); KUTP (45); KUTP-DT (26)
Albuquerque-Santa Fe, NM	662,380	45	KASA-DT (27); KASA-TV (2); KASY-DT (45); KASY-TV (50); KBIM-DT (41); KBIM-TV (10); KCHF (11); KCHF-DT (10); KLUZ-DT (42); KLUZ-TV (41); KNAT-DT (24); KNAT-TV (23); KOAT-DT (21); KOAT-TV (7); KOB-DT (26); KOB-TV (12); KOB-TV (17); KOBG-TV (6); KOBR (8); KOBR-DT (38); KOB-TV (4); KOCT (6); KOCT-DT (19); KOFT-DT (8); KOVT (10); KOVT-DT (12); KREZ-DT (15); KREZ-TV (6); KRPV (27); KRPV-DT (28); KRQE (13); KRQE-DT (16); KRWB-TV (21); KTEL-TV (25); KTFQ-TV (14); KTLN-TV (33); KUPT (29); KUPT-DT (16); KWBO (19); KWBO-DT (29)
Tucson (Sierra Vista), AZ	433,310	70	KFTU-TV (3); KGUN (9); KGUN-DT (35); KHRR (40); KHRR-DT (42); KMSB-DT (25); KMSB-TV (11); KOLO-DT (32); KOLO-TV (13); KTTU-DT (19); KTTU-TV (18); KUVE-DT (47); KUVE-TV (46); KVOA (4); KVOA-DT (23); KWBA (58); KWBA-DT (44)
Yuma, AZ-El Centro, CA	107,360	167	KAJB (54); KECY-DT (48); KECY-TV (9); KSWT (13); KSWT-DT (16); KVEY (7); KVEY-DT (22); KYMA (11); KYMA-DT (41)

Arizona **Digital** Station Totals as of October 1, 2006

	VHF	UHF	TOTAL
Commercial Television	0	25	25
Educational Television	0	3	3
	0	28	28

Arizona **Analog** Station Totals as of October 1, 2006

	VHF	UHF	TOTAL
Commercial Television	16	11	27
Educational Television	3	1	4
	19	12	31

**KFTU-TV**

**Ch. 3**

**Network Service:** TEL.

**Grantee:** Telefutura Partnership of Douglas, 1999 Avenue of the Stars, Suite 3050, Los Angeles, CA 90067.

**Studio:** 1235 23rd St., Suite One, Douglas, AZ 85607.

**Mailing Address:** 1235 23rd St., Suite One, Douglas, AZ 85607.

**Phone:** 800-457-5534.

**Technical Facilities:** Channel No. 3 (60-66 MHz). Authorized power: 100-kw visual. Antenna: 30-ft above av. terrain, 180-ft. above ground, 4245-ft. above sea level.

Latitude	31°	26'	19"
Longitude	109°	39'	44"

**Transmitter:** N side of U.S. 80, 1.7-mi. NE of intersection with Leslie Canyon Rd.

**Note:** Latitude and longitude coordinates shown are based on the North American Datum of 1927 (NAD 27) as currently required by the Mass Media Bureau of the FCC.

**Ownership:** Univision Communications Inc. (Group Owner).

**Began Operation:** April 8, 2001. Sale to Broadcasting Media Partners Inc. pends. Sale to present owner by Douglas Broadcasting Inc. (Equity Broadcasting Corp.) approved by FCC October 2, 2001. Sale to Douglas Broadcasting Inc. (Equity Broadcasting Corp.) by WinStar Broadcasting Inc. approved by FCC December 23, 1999.

**Represented (engineering):** duTreil, Lundin & Rackley Inc.

**Personnel:**

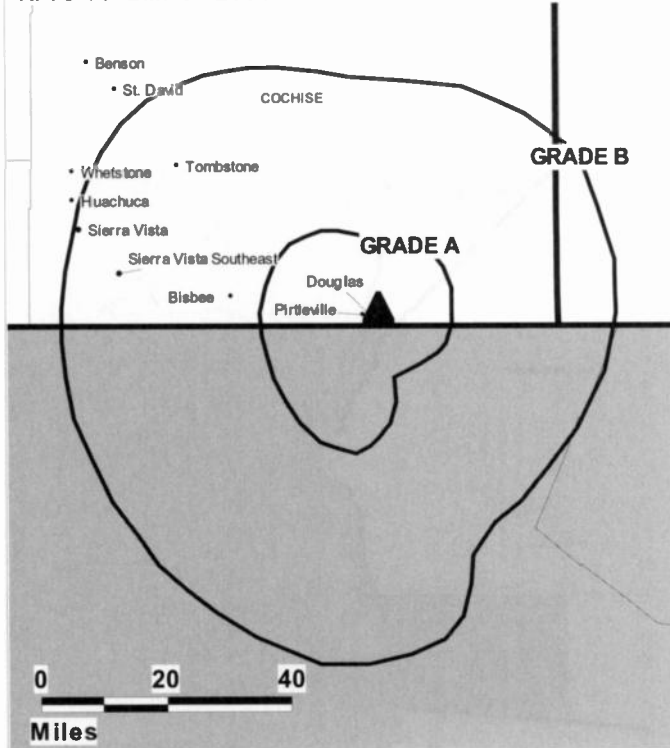
**Valerie Brakeman, General Manager.**

**Ron Taylor, Chief Engineer.**

**Rates:** On request.

**City of License:** Douglas. **Station DMA:** Tucson (Sierra Vista), AZ. **Rank:** 70.

KFTU-TV BMPCT-20010125ACF GRANTED: 4/3/01



Nielsen Data: Not available.



**KCFG**  
**Ch. 9**

**Network Service:** IND.

**Licensee:** KM Television of Flagstaff LLC, 3654 W. Jarvis Ave., Skokle, IL 60067.

**Studio:** 2616 N. Steves Blvd., Flagstaff, AZ 86004.

**Mailing Address:** 2616 N. Steves Blvd., Flagstaff, AZ 86004.

**Phone:** 928-526-5234. **Fax:** 928-526-1172.

**E-mail:** kcfgtv@radio.fm

**Web Site:** <http://www.kcfg.net>

**Technical Facilities:** Channel No. 9 (186-192 MHz). Authorized power: 1-kw visual, & 0.1-kw horizontal aural. Antenna: 1949-ft above av. terrain, 20-ft. above ground, 9275-ft. above sea level.

Latitude	35°	14'	26"
Longitude	111°	35'	48"

**Transmitter:** Elden Mountain, 4.2-mi. NE of Flagstaff.

**Digital Facilities:** Channel No. 32 (578-584 MHz). Power: 1000-kw max. visual, aural. Antenna: 1125-ft above av. terrain, 116-ft. above ground, 8568-ft. above sea level.

Latitude	34°	58'	06"
Longitude	111°	30'	29"

**FCC Digital File Number:** BPCDT-19991004ABK. Granted: June 23, 2006.

**Note:** Latitude and longitude coordinates shown are based on the North American Datum of 1927 (NAD 27) as currently required by the Mass Media Bureau of the FCC.

**Ownership:** KM Communications Inc. (Group Owner).

**Began Operation:** December 18, 2000.

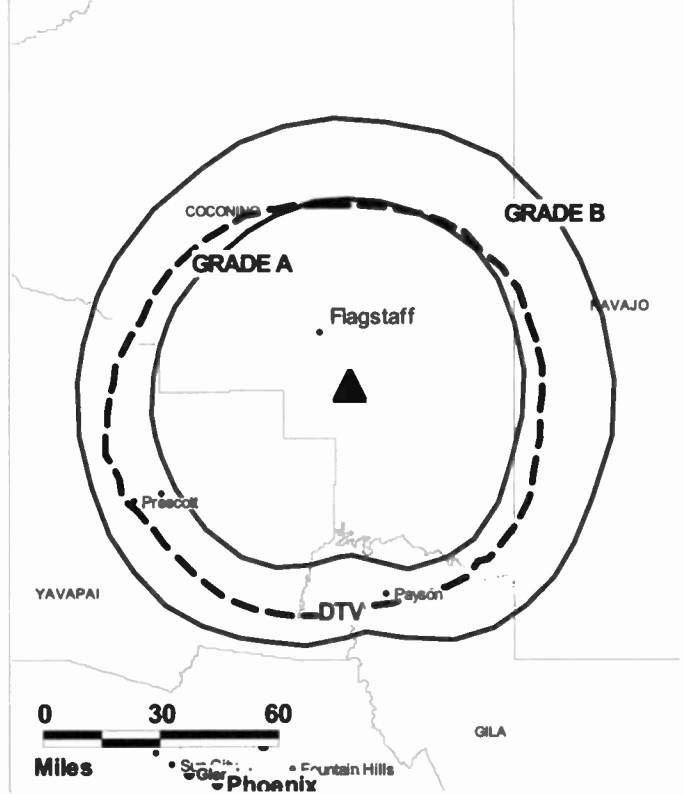
**Represented (legal):** Irwin, Campbell & Tannenwald PC.

**Represented (engineering):** Cohen Dippell & Everist PC.

**Personnel:**

John Banker, General Manager.

KCFG BPCT-20010706AAQ GRANTED: 4/16/2003



© 2007 Warren Communications News

**Ramona Ramsdell, Office Manager.**

**Rates:** On request.

**City of License:** Flagstaff. **Station DMA:** Phoenix (Prescott), AZ. **Rank:** 13.

**Nielsen Data:** Not available.

**KCFG-DT**

**Ch. 32**

**Network Service:** IND.

**Grantee:** KM Television of Flagstaff LLC, 3654 W. Jarvis Ave., Skokie, IL 60076.

**Studio:** 2616 N. Steves Blvd., Flagstaff, AZ 86604.

**Mailing Address:** 2616 N. Steves Blvd., Flagstaff, AZ 86604.

**Phone:** 928-526-5234. **Fax:** 928-526-1172.

**E-mail:** kcfgtv@radio.fm

**Web Site:** <http://www.kcfg.net>

**Technical Facilities:** Channel No. 32 (578-584 MHz). Authorized power: 1000-kw max. visual, aural. Antenna: 1125-ft above av. terrain, 116-ft. above ground, 8568-ft. above sea level.

Latitude	34°	58'	06"
Longitude	111°	30'	29"

**Note:** Latitude and longitude coordinates shown are based on the North American Datum of 1927 (NAD 27) as currently required by the Mass Media Bureau of the FCC.

**Ownership:** KM Communications Inc. (Group Dwner).

**Began Operation:** May 1, 2002. Station operating under Special Temporary Authority at 1-kw max. visual.

**Personnel:**

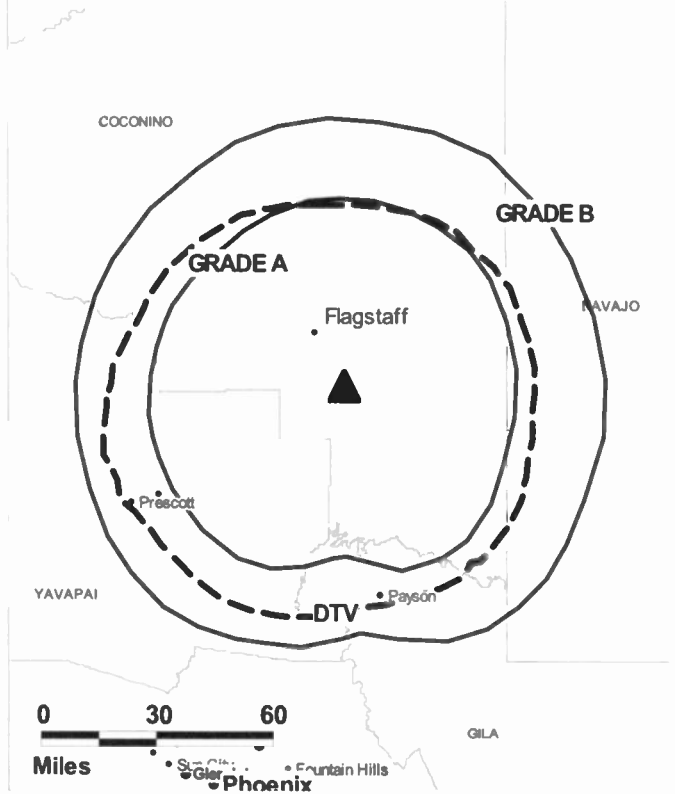
John Banker, General Manager.

Ramona Ramsdell, Office Manager.

**Rates:** Dn request.

**City of License:** Flagstaff. **Station DMA:** Phoenix (Prescott), AZ. **Rank:** 13.

KCFG-DT BMPCDT-20060329AJP GRANTED: 6/23/2006



© 2007 Warren Communications News

Nielsen Data: Not available.

**KFPH-DT**  
**Ch. 27**

**Network Service:** TEL.

**Grantee:** Telefutura Partnership of Flagstaff, 1999 Avenue of the Stars, Suite 3050, Los Angeles, CA 90067.

**Studio:** 2158 N. 4th St., Flagstaff, AZ 86004-4235.

**Mailing Address:** 2158 N. 4th St., Flagstaff, AZ 86004-4235.

**Phone:** 928-527-1300. **Fax:** 928-527-1394.

**Web Site:** <http://www.univision.com>

**Technical Facilities:** Channel No. 27 (548-554 MHz). Authorized power: 240-kw max. visual, aural. Antenna: 1506-ft above av. terrain, 190-ft. above ground, 8648-ft. above sea level.

Latitude	34°	58'	05"
Longitude	111°	30'	29"

**Note:** Latitude and longitude coordinates shown are based on the North American Datum of 1927 (NAD 27) as currently required by the Mass Media Bureau of the FCC.

**Ownership:** Equity Broadcasting Corp. (Group Owner).

**Began Operation:** Station operating under Special Temporary Authority at 20-kw max. visual; no on-air date

**Personnel:**

**Ariette Vague**, General Manager & Public Affairs Director.

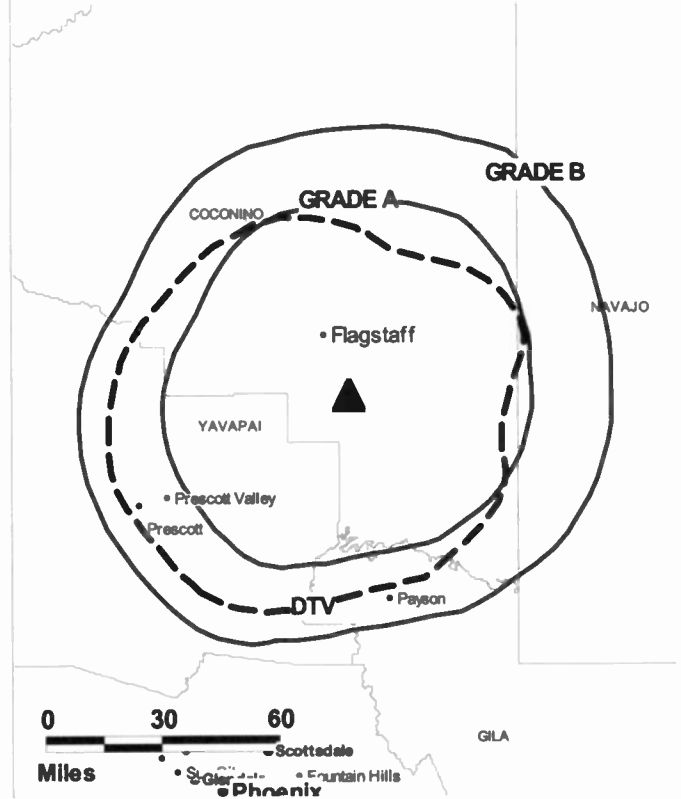
**Tom Foy**, Chief Engineer.

**Rates:** On request.

**City of License:** Flagstaff. **Station DMA:** Phoenix (Prescott), AZ. **Rank:** 13.

**Nielsen Data:** Not available.

KFPH-DT BMPCDT-20060628ACL GRANTED: 7/25/2006



**KFPH-TV**

**Ch. 13**

**Network Service:** TEL.

**Licensee:** Telefutara Partnership of Flagstaff, 1999 Avenue of the Stars, Suite 3050, Los Angeles, CA 90067.

**Studio:** 2158 N. 4th St., Flagstaff, AZ 86004.

**Mailing Address:** 2158 N. 4th St., Flagstaff, AZ 86004.

**Phone:** 928-527-1300. **Fax:** 928-527-1394.

**Web Site:** <http://www.univision.com>

**Technical Facilities:** Channel No. 13 (210-216 MHz). Authorized power: 316-kw visual, 31.6-kw aural. Antenna: 1554-ft above av. terrain, 240-ft. above ground, 8695-ft. above sea level.

Latitude	34°	58'	05"
Longitude	111°	30'	29"

**Transmitter:** 3.5-mi. NW of Mormon Lake.

**Digital Facilities:** Channel No. 27 (548-554 MHz). Power: 240-kw max. visual, aural. Antenna: 1506-ft above av. terrain, 190-ft. above ground, 8648-ft. above sea level.

Latitude	34°	58'	05"
Longitude	111°	30'	29"

**FCC Digital File Number:** BPCDT-19990924AAS. Granted: July 25, 2006.

**Note:** Latitude and longitude coordinates shown are based on the North American Datum of 1927 (NAD 27) as currently required by the Mass Media Bureau of the FCC.

**Satellite Earth Stations:** Transmitter Acrodyne; Harris, 3-meter C-band; Blonder-Tongue, 3-meter KC-band.

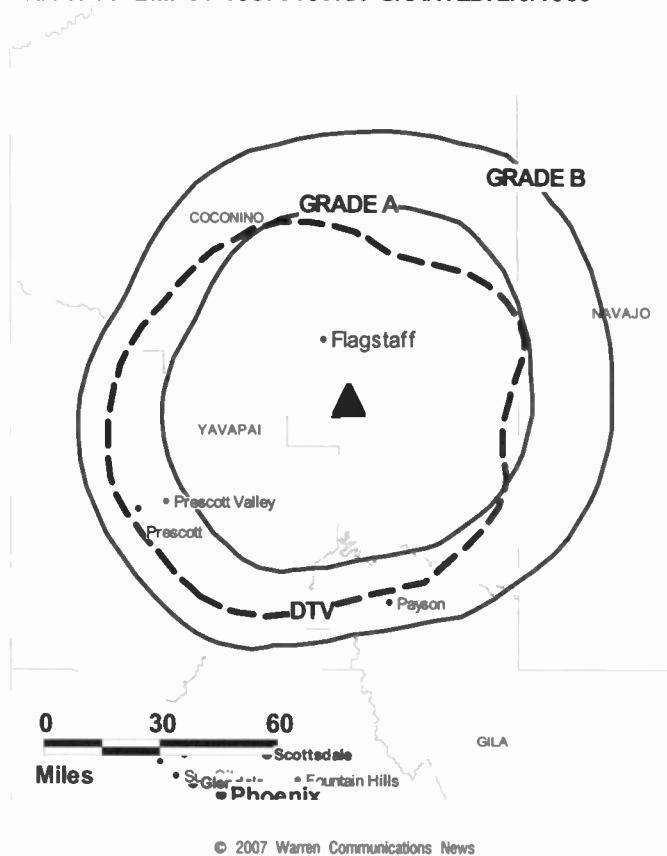
**Ownership:** Univision Communications Inc. (Group Owner).

**Began Operation:** December 31, 1991. Sale to Michael D. Gelfand MD by Minority Television of Flagstaff Inc. approved by FCC October 15, 1985. Sale to Christian Network Inc. by Dr. Michael C. Gelfand approved by FCC October 30, 1995. Sale to Paxson Communications Corp. by Christian Network Inc. approved by FCC June 25, 1996. Sale to Equity Broadcasting Corp. by Paxson Communications Corp. approved by FCC April 26, 2001. Sale to present owner by Equity Broadcasting Corp. approved by FCC December 27, 2001. Sale to Broadcasting Media Partners Inc. pends.

**Represented (legal):** Dow, Lohnes & Albertson PLLC.

**Represented (engineering):** Kessler & Gehman Associates Inc.

**KFPH-TV BMPCT-19870130KX GRANTED: 2/6/1989**



**Personnel:**

**Arlette Vague,** General Manager & Public Affairs Director.

**Tom Foy,** Chief Engineer.

**Rates:** On request.

**City of License:** Flagstaff. **Station DMA:** Phoenix (Prescott), AZ. **Rank:** 13.

**Nielsen Data:** Not available.

**KNAZ-DT**

**Ch. 22**

**Network Service:** NBC.

**Grantee:** Multimedia Holdings Corp., 1101 N. Central Ave., Phoenix, AZ 85004.

**Studio:** 2201 N. Vickey St., Flagstaff, AZ 86004.

**Mailing Address:** PO Box 3360, Flagstaff, AZ 86003.

**Phone:** 928-526-2232. **Fax:** 928-526-8110.

**E-mail:** jparra@knaztv2.com

**Web Site:** http://www.12news.com

**Technical Facilities:** Channel No. 22 (518-524 MHz). Authorized power: 885-kw max. visual. Antenna: 1526-ft above av. terrain, 172-ft. above ground, 8632-ft. above sea level.

Latitude	34°	58'	06"
Longitude	111°	30'	28"

Requests modification of CP for change to 283-kw max. visual, 1526-ft above av. terrain, 171-ft. above ground, 8632-ft. above sea level; BMPCDT-20060605AAV.

**Note:** Latitude and longitude coordinates shown are based on the North American Datum of 1927 (NAD 27) as currently required by the Mass Media Bureau of the FCC.

**Ownership:** Gannett Co. Inc. (Group Owner).

**Began Operation:** April 4, 2002. Station operating under Special Temporary Authority at 39.73-kw max. visual.

**Represented (sales):** Blair Television.

**Personnel:**

**Jerome Parra**, General Manager.

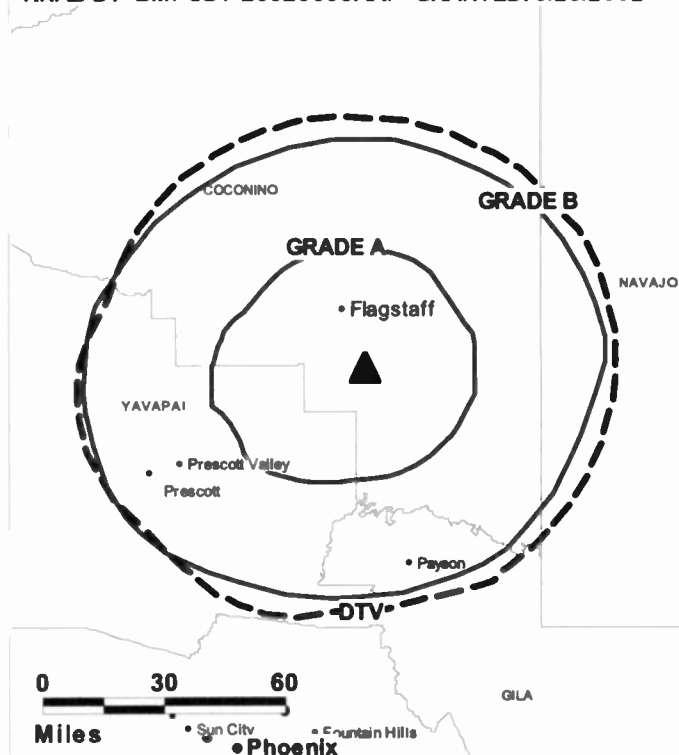
**Stan Pierce**, General & Local Sales Manager.

**Kim Smith**, News Director.

**Jon Koger**, Chief Engineer.

**Marge Divine**, Program Director & Traffic Manager.

**KNAZ-DT BMPCDT-20020603AAP GRANTED: 6/26/2002**



© 2007 Warren Communications News

**Rates:** On request.

**City of License:** Flagstaff. **Station DMA:** Phoenix (Prescott), AZ. **Rank:** 13.

**Nielsen Data:** Not available.

**KNAZ-TV**

**Ch. 2**

**(Satellite of KPNX, Mesa)**

**Network Service:** NBC.

**Licensee:** Multimedia Holdings Corp., 1101 N. Central Ave., Phoenix, AZ 85004.

**Studio:** 2201 N. Vickey St., Flagstaff, AZ 86004-6106.

**Mailing Address:** PO Box 3360, Flagstaff, AZ 86003.

**Phone:** 928-526-2232. **Fax:** 928-526-8110.

**E-mail:** jparra@knaztv2.com

**Web Site:** http://www.12news.com

**Technical Facilities:** Channel No. 2 (54-60 MHz). Authorized power: 20-kw visual, 5-kw aural. Antenna: 1540-ft above av. terrain, 284-ft. above ground, 8684-ft. above sea level.

Latitude 34° 58' 06"  
Longitude 111° 30' 28"

**Transmitter:** Mormon Mountain, 18-mi. SSE of Flagstaff.

**Digital Facilities:** Channel No. 22 (518-524 MHz). Power: 885-kw max. visual. Antenna: 1526-ft above av. terrain, 172-ft. above ground, 8632-ft. above sea level.

Latitude 34° 58' 06"  
Longitude 111° 30' 28"

**FCC Digital File Number:** BMPCDT-20020603AAP. Granted: June 26, 2002.

**Note:** Latitude and longitude coordinates shown are based on the North American Datum of 1927 (NAD 27) as currently required by the Mass Media Bureau of the FCC.

**Multichannel TV Sound:** Stereo only.

**Satellite Earth Station:** Transmitter RCA; Harris, 6-meter; Harris receivers.

**News Services:** AP, NPS.

**Ownership:** Gannett Co. Inc. (Group Owner).

**Began Operation:** May 2, 1970. Sale to present owner from Grand Canyon TV Co. approved by FCC May 22, 1997. Transfer of control from Alfred Greenfield, Receiver, to W. A. Franke, Robert Johnson, John Michaels & Gene Gawthrop approved by FCC May 7, 1992. Sale to Grand Canyon TV Co. approved by FCC November 16, 1988 (Television Digest, Vol. 29:3). Transfer of control to individual shareholders of Capitol approved by FCC January 5, 1984. Sale to Capitol Broadcasting Co. by Wendell Elliot Jr., et al., approved by FCC January 7, 1981.

**Represented (sales):** Blair Television.

**Represented (legal):** Dow, Lohnes & Albertson PLLC.

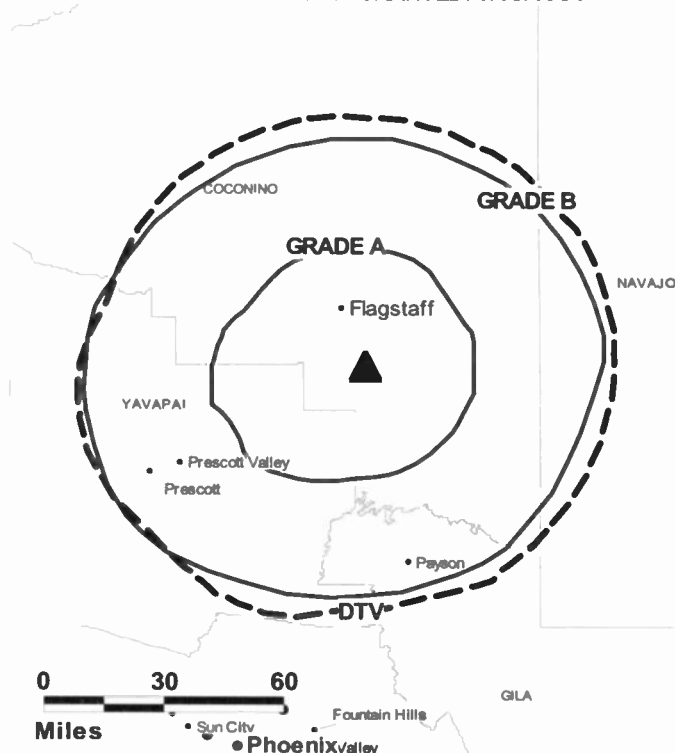
**Personnel:**

**Jerome Parra,** General Manager.

**Stan Pierce,** General & Local Sales Manager.

**Kim Smith,** News Director.

**KNAZ-TV BPCT-19810317KF GRANTED: 6/18/1981**



© 2007 Warren Communications News

**Jon Koger,** Chief Engineer.

**Marge Divine,** Program Director & Traffic Manager.

**Highest 30 Sec. Rate:** \$300.

**City of License:** Flagstaff. **Station DMA:** Phoenix (Prescott), AZ. **Rank:** 13.

Circulation © 2006 Nielsen. Coverage based on Nielsen study.

GrandTotal	Cable TV Households	Non-cable TV Households	Total TV Households
Estimated Station Totals *	33,430	55,100	88,530
Average Weekly Circulation (2006)	15,147	5,413	20,560
Average Daily Circulation (2006)			9,876

Station DMA Total	Cable TV Households	Non-cable TV Households	Total TV Households
Estimated Station Totals *	33,430	55,100	88,530
Average Weekly Circulation (2006)	15,147	5,413	20,560
Average Daily Circulation (2006)			9,876

\*Estimated station totals are sums of the Nielsen TV and Cable TV household estimates for each county in which the station registers viewing of more than 5% as per the Nielsen Survey Methods.

**KUVE-DT**

**Ch. 47**

**Network Service:** UNV.

**Grantee:** Univision Television Group Inc., 1999 Avenue of the Stars, Suite 3050, Los Angeles, CA 90067.

**Studio:** 2301 N. Forbes Blvd., Suite 103, Tucson, AZ 85719.

**Mailing Address:** 2301 N. Forbes Blvd., Suite 103, Tucson, AZ 85719.

**Phone:** 520-622-0984. **Fax:** 520-620-0046.

**Web Site:** <http://www.univision.com>

**Technical Facilities:** Channel No. 47 (668-674 MHz). Authorized power: 660-kw max. visual. Antenna: 3593-ft above av. terrain, 173-ft. above ground.

Latitude	32°	24'	54"
Longitude	110°	42'	56"

Requests modification of CP for change to 15-kw max. visual, 3652-ft above av. terrain, 230-ft. above ground, 8724-ft. above sea level; BMPCDT-20060628ACH.

**Note:** Latitude and longitude coordinates shown are based on the North American Datum of 1927 (NAD 27) as currently required by the Mass Media Bureau of the FCC.

**Ownership:** Univision Communications Inc. (Group Owner).

**Began Operation:** Station operating under Special Temporary Authority at 15-kw max. visual; no on-air date. Sale to present owner from Sunlight Corp. Inc. approved by FCC September 24, 2003.

**Represented (legal):** Shaw Pittman.

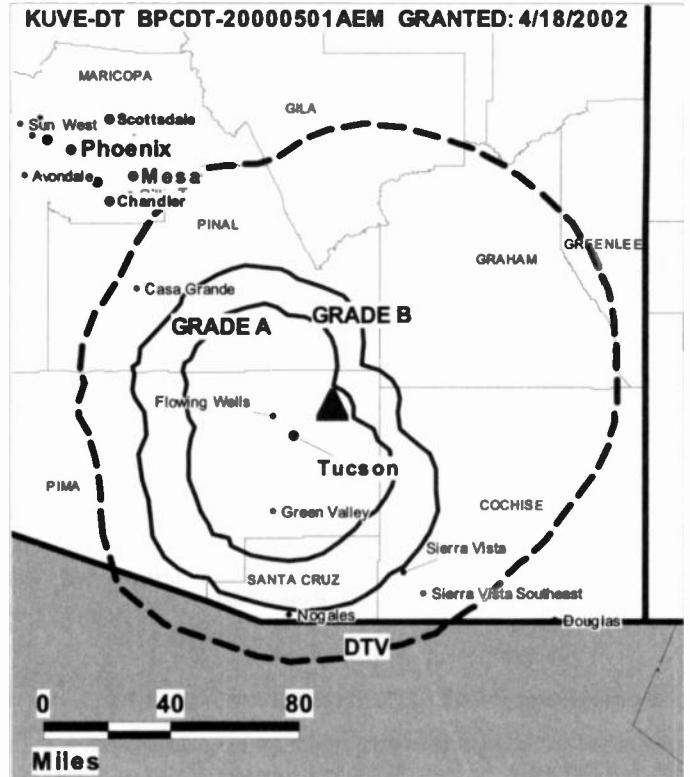
**Personnel:**

**Bernada Duarte**, Executive Director & General Manager.

**Alfonso Romero**, Sales Manager.

**Marco Flores**, News Director.

**Nelda Chavarria**, Traffic Manager.



© 2007 Warren Communications News

**City of License:** Green Valley. **Station OMA:** Tucson (Sierra Vista), AZ. **Rank:** 70.  
**Nielsen Data:** Not available.

**KUVE-TV**

**Ch. 46**

**Network Service:** UNV.

**Licensee:** Univision Television Group Inc., 1999 Avenue of the Stars, Suite 3050, Los Angeles, CA 90067.

**Studio:** 2301 N. Forbes Blvd., Suite 102, Tucson, AZ 85719.

**Mailing Address:** 2301 N. Forbes Blvd., Suite 103, Tucson, AZ 85719.

**Phone:** 520-622-0984. **Fax:** 520-620-0046.

**Web Site:** <http://www.univision.com>

**Technical Facilities:** Channel No. 46 (662-668 MHz). Authorized power: 1679-kw max. visual. Antenna: 3593-ft above av. terrain, 174-ft. above ground, 8668-ft. above sea level.

Latitude	32°	24'	54"
Longitude	110°	42'	56"

**Transmitter:** Prime communications site, Mount Bigelow.

**Digital Facilities:** Channel No. 47 (668-674 MHz). Power: 660-kw max. visual. Antenna: 3593-ft above av. terrain, 173-ft. above ground.

Latitude	32°	24'	54"
Longitude	110°	42'	56"

**FCC Digital File Number:** BPCDT-20000501AEM. Granted: April 18, 2002.

**Note:** Latitude and longitude coordinates shown are based on the North American Datum of 1927 (NAD 27) as currently required by the Mass Media Bureau of the FCC.

**Ownership:** Univision Communications Inc. (Group Owner).

**Began Operation:** Sale of 49% interest to Paxson Communications Corp. approved by FCC June 28, 1999, but never consummated. Sale to Donald E. Ludwig Jr. dismissed by FCC December 10, 2001. Station went on air December 15, 2000; ceased operations on January 5, 2001 due to snow damage. Resumed operations June 15, 2001. Sale to present owner by Sungit Corp. Inc. approved by FCC September 24, 2003. Sale to Broadcasting Media Partners Inc. pends.

**Represented (legal):** Shaw Pittman.

**Represented (engineering):** Lechman & Johnson Inc.

**Personnel:**

Bernada Duarte, Executive Director & General Manager.

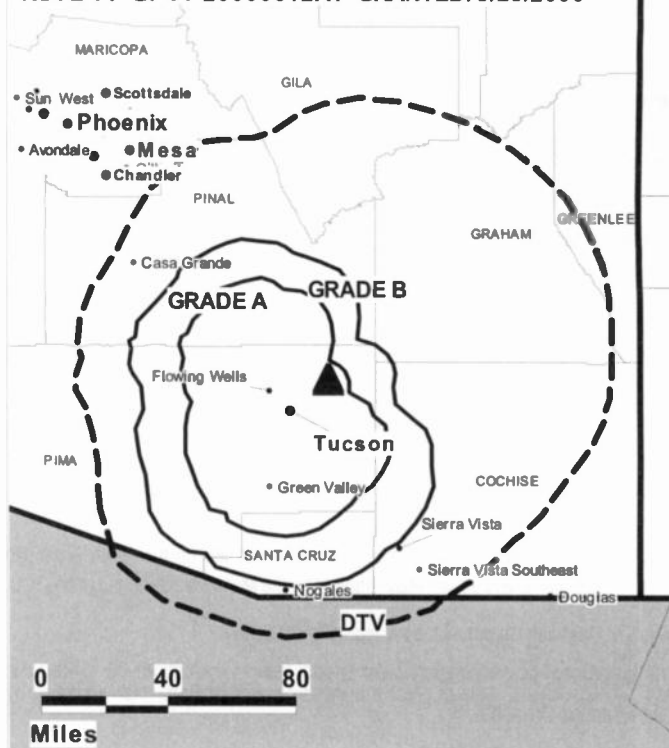
Alfonso Romero, Sales Manager.

Marco Flores, News Director.

Nelda Chavarria, Traffic Manager.

**Rates:** On request.

**KUVE-TV BPCT-20000612AT GRANTED: 8/28/2000**



© 2007 Warren Communications News

**City of License:** Green Valley. **Station DMA:** Tucson (Sierra Vista), AZ. **Rank:** 70.

Circulation © 2006 Nielsen. Coverage based on Nielsen study.

GrandTotal	Cable TV Households	Non-cable TV Households	Total TV Households
Estimated Station Totals *	5,070	0	5,070
Average Weekly Circulation (2006)	2,576	0	2,576
Average Daily Circulation (2006)			593

Station DMA Total	Cable TV Households	Non-cable TV Households	Total TV Households
Estimated Station Totals *	5,070	0	5,070
Average Weekly Circulation (2006)	2,576	0	2,576
Average Daily Circulation (2006)			593

\*Estimated station totals are sums of the Nielsen TV and Cable TV household estimates for each county in which the station registers viewing of more than 5% as per the Nielsen Survey Methods.



**KMOH-DT**  
**Ch. 19**

**Network Service:** IND.

**Grantee:** Phoenix 6 TV LLC, 7500 N.W. 72nd Ave., Medley, FL 33166.

**Studio:** 1101 N. Central Ave., Phoenix, AZ 85004.

**Mailing Address:** 2201 N. Vickey St., Flagstaff, AZ 86004-6106.

**Phone:** 602-257-1212. **Fax:** 602-261-6619.

**E-mail:** jparra@knaztv2.com

**Web Site:** <http://www.azcentral.com/12news>

**Technical Facilities:** Channel No. 19 (500-506 MHz). Authorized power: 25.2-kw max. visual, aural. Antenna: 1897-ft above av. terrain, 57-ft. above ground, 4477-ft. above sea level.

Latitude	35°	01'	57"
Longitude	114°	21'	56"

**Note:** Latitude and longitude coordinates shown are based on the North American Datum of 1927 (NAD 27) as currently required by the Mass Media Bureau of the FCC.

**Ownership:** Bela TV LLC (Group Owner).

**Began Operation:** May 1, 2002. Standard Definition. Station operating under Special Temporary Authority at 24.7-kw max. visual.

**Represented (legal):** Leibowitz & Associates PA.

**Personnel:**

**Jerome Parra,** General Manager.

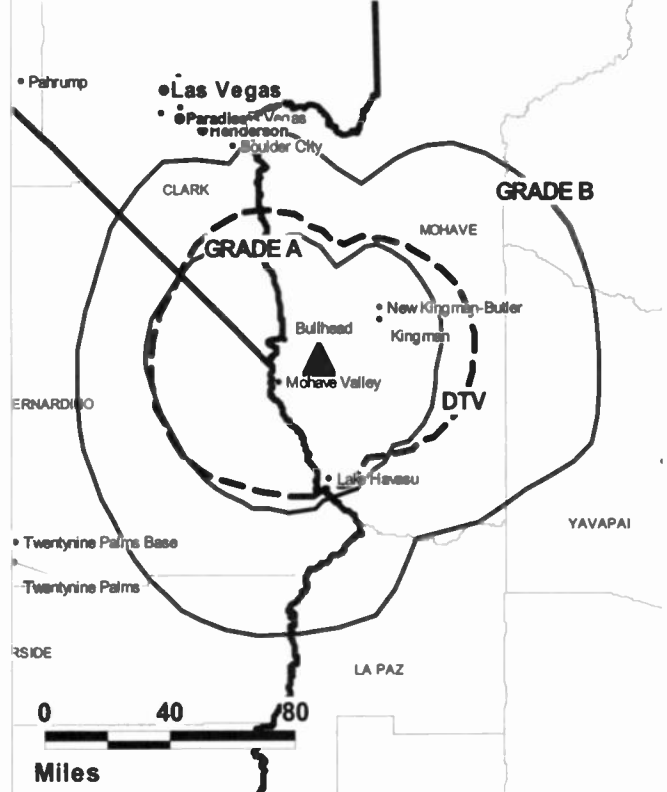
**Stan Pierce,** General & Local Sales Manager.

**Kim Smith,** News Director.

**John Koger,** Chief Engineer.

**Marge Divine,** Program & Traffic Manager.

KMOH-DT BMPCDT-20060613AAG GRANTED: 6/28/2006



© 2007 Warren Communications News

**Rates:** On request.

**City of License:** Kingman. **Station DMA:** Phoenix (Prescott), AZ. **Rank:** 13.

**Nielsen Data:** Not available.

**KMOH-TV**  
**Ch. 6**

**Network Service:** IND.

**Licensee:** Phoenix 6 TV LLC, 7500 N.W. 72nd Ave., Medley, FL 33166.

**Studio:** 1101 N. Central Ave., Phoenix, AZ 85004.

**Mailing Address:** 2201 N. Vickey St., Flagstaff, AZ 86004-6106.

**Phone:** 602-527-1212; 305-863-5700. **Fax:** 602-261-6619.

**E-mail:** jparra@knaztv2.com

**Web Site:** <http://www.azcentral.com/12news>

**Technical Facilities:** Channel No. 6 (82-88 MHz). Authorized power: 100-kw visual, 10-kw aural. Antenna: 1942-ft above av. terrain, 98-ft. above ground, 4518-ft. above sea level.

Latitude	35°	01'	57"
Longitude	114°	21'	56"

**Transmitter:** Black Mountains, approx. 1-mi. ENE of Oatman.

**Digital Facilities:** Channel No. 19 (500-506 MHz). Power: 25.2-kw max. visual, aural. Antenna: 1897-ft above av. terrain, 57-ft. above ground, 4477-ft. above sea level.

Latitude	35°	01'	57"
Longitude	114°	21'	56"

**FCC Digital File Number:** BPCDT-19991020ABL. Granted: June 28, 2006.

**Note:** Latitude and longitude coordinates shown are based on the North American Datum of 1927 (NAD 27) as currently required by the Mass Media Bureau of the FCC.

**Ownership:** Bela TV LLC (Group Owner).

**Began Operation:** February 26, 1988. Sale to present owner by Gannett Broadcasting Group approved by FCC January 6, 2004. Transfer of 40% board rights to 17-member consortium headed by Robert Behar, Pan Atlantic Bank & Trust & Latin Capital Ventures LLC approved by FCC December 8, 2004.

**Represented (legal):** Leibowitz & Associates PA.

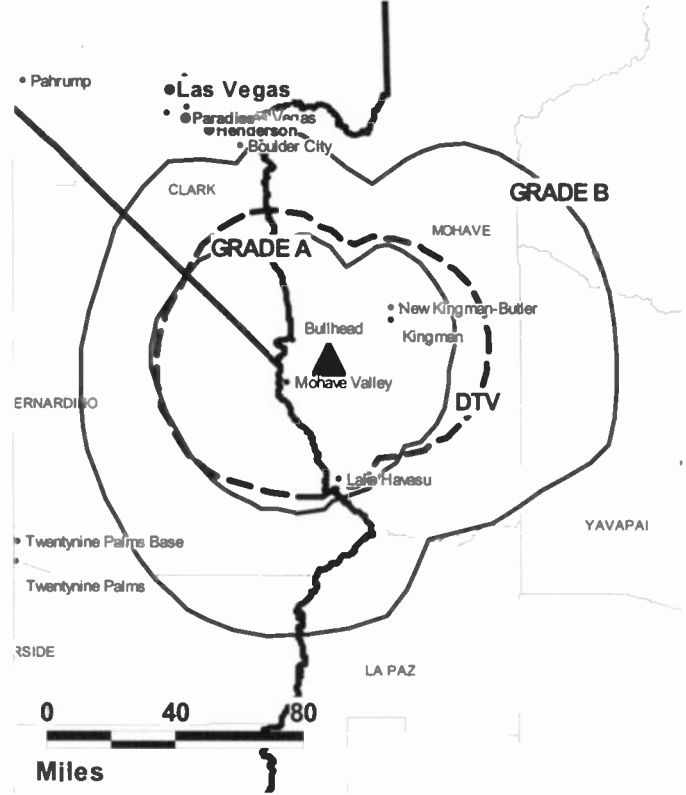
**Personnel:**

Jerome Parra, General Manager.

Stan Pierce, General & Local Sales Manager.

Kim Smith, News Director.

KMOH-TV BPCT-19990708KF GRANTED: 8/12/1999



© 2007 Warren Communications News

John Koger, Chief Engineer.

Marge Divine, Program & Traffic Manager.

Highest 30 Sec. Rate: \$50.

City of License: Kingman. Station DMA: Phoenix (Prescott), AZ. Rank: 13.

Nielsen Data: Not available.

**KPNX**

**Ch. 12**

**(Operates satellite KNAZ-TV, Flagstaff)**

**Network Service:** NBC.

**Licensee:** Multimedia Holdings Corp., 1101 N. Central Ave., Phoenix, AZ 85004.

**Studio:** 1101 N. Central Ave., Phoenix, AZ 85004.

**Mailing Address:** 1101 N. Central Ave., Phoenix, AZ 85004.

**Phone:** 602-257-1212. **Fax:** 602-257-6619.

**E-mail:** assignmentdesk@kpnx.com

**Web Site:** http://www.12news.com

**Technical Facilities:** Channel No. 12 (204-210 MHz). Authorized power: 316-kw visual, aural. Antenna: 1821-ft above av. terrain, 341-ft. above ground, 2992-ft. above sea level.

Latitude 33° 20' 00"  
Longitude 112° 03' 48"

**Digital Facilities:** Channel No. 36 (602-608 MHz). Power: 316-kw max. visual, 30-kw aural. Antenna: 1752-ft above av. terrain, 272-ft. above ground, 2923-ft. above sea level.

Latitude 33° 20' 00"  
Longitude 112° 03' 48"

**FCC Digital File Number:** BPCDT-980729KP. Granted: October 07, 1998.

**Note:** Latitude and longitude coordinates shown are based on the North American Datum of 1927 (NAD 27) as currently required by the Mass Media Bureau of the FCC.

**Multichannel TV Sound:** Stereo and separate audio program.

**Satellite Earth Stations:** Transmitter Harris; Harris, 6.1-meter C-band; Harris, 6.1-meter Ku-band; Harris, 3-meter Ku-band; Vertex, 4.6-meter Ku-band; Andrew, 4.6-meter Ku-band; Standard Communications, Microdyne, M/A-Corn, Harris receivers.

**SNG Mobile Dish:** Harris, 2.3-meter Ku-band.

**News Services:** AP, UPI.

**LMA:** Local marketing agreement with KPPX (X), Tolleson.

**Ownership:** Gannett Co. Inc. (Group Owner).

**Began Operation:** April 23, 1953. Merger of Combined Communications with Gannett approved by FCC June 7, 1979 (Television Digest, Vol. 18:20, 38; 19:24). Merger to form Combined Communications approved by FCC October 16, 1968. Previous sale to John J. Louis family & others by Harry L. Nace interests approved by FCC June 16, 1954 (Vol. 10:18, 25).

**Represented (sales):** Blair Television.

**Represented (legal):** Reed, Smith, Shaw & McClay.

**Represented (engineering):** Cohen Dippell & Everist PC.

**Personnel:**

John Misner, Vice President & General Manager.

Lucia Madrid, Vice President & Community Affairs Director.

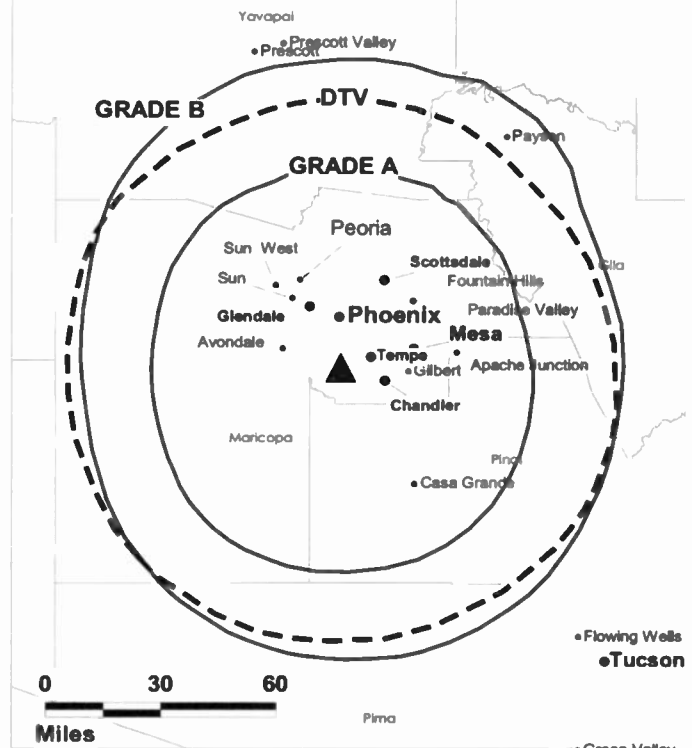
Anita Helt, Vice President, Marketing, Programming & Promotions.

Dan Mayasich, General Sales Manager.

Beth Worsham, Local Sales Manager.

Suzanne McCoy, National Sales Manager.

**KPNX BPCT-981002KH GRANTED: 11/1/99**



**Mike Mejia**, Regional Sales Manager.

**Mark Casey**, News Director.

**Randy Decker**, Chief Engineer.

**Kent Saunders**, Business Manager.

**Sally Soliers**, Program Coordinator.

**Annette Rhoades**, Traffic Manager.

**Rates:** On request.

**City of License:** Mesa. **Station DMA:** Phoenix (Prescott), AZ. **Rank:** 13.

Circulation © 2006 Nielsen. Coverage based on Nielsen study.

GrandTotal	Cable	Non-cable	Total
	TV Households	TV Households	TV Households
Estimated Station Totals *	994,250	650,520	1,644,770
Average Weekly Circulation (2006)	625,681	356,205	981,886
Average Daily Circulation (2006)			480,782

Station DMA Total	Cable	Non-cable	Total
	TV Households	TV Households	TV Households
Estimated Station Totals *	994,250	650,520	1,644,770
Average Weekly Circulation (2006)	625,681	356,205	981,886
Average Daily Circulation (2006)			480,782

\*Estimated station totals are sums of the Nielsen TV and Cable TV household estimates for each county in which the station registers viewing of more than 5% as per the Nielsen Survey Methods.

**KPNX-DT**

**Ch. 36**

**Network Service:** NBC.

**Licensee:** Multimedia Holdings Corp., 1101 N. Central Ave., Phoenix, AZ 85004.

**Studio:** 1101 N. Central Ave., Phonenix, AZ 85004.

**Mailing Address:** 1101 N. Central Ave., Phoenix, AZ 85004.

**Phone:** 602-257-1212. **Fax:** 602-257-6619.

**E-mail:** assignmentdesk@kpnx.com

**Web Site:** http://www.12news.com

**Technical Facilities:** Channel No. 36 (602-608 MHz). Authorized power: 316-kw max. visual, 30-kw aural. Antenna: 1752-ft above av. terrain, 272-ft. above ground, 2923-ft. above sea level.

Latitude	33°	20'	00"
Longitude	112°	03'	48"

**Transmitter:** South Mountain Park, Site 9.

**Note:** Latitude and longitude coordinates shown are based on the North American Datum of 1927 (NAD 27) as currently required by the Mass Media Bureau of the FCC.

**Ownership:** Gannett Co. Inc. (Group Owner).

**Began Operation:** June 15, 2000. High Definition.

**Represented (sales):** Blair Television.

**Represented (engineering):** Cavell, Mertz & Davis Inc.

**Personnel:**

**John Misner,** Vice President & General Manager.

**Lucia Madrid,** Vice President & Community Affairs Director.

**Anita Helt,** Vice President, Marketing, Programming & Promotions.

**Dan Mayasich,** General Sales Manager.

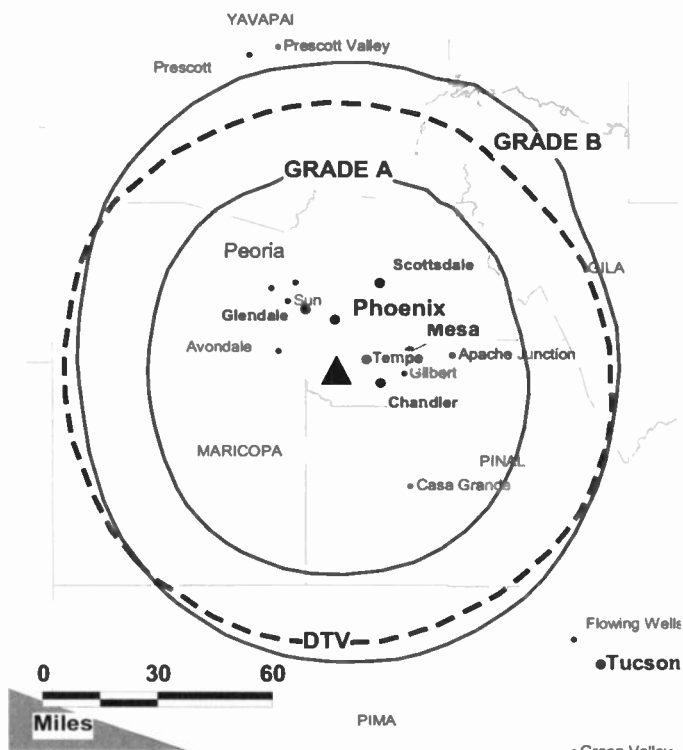
**Beth Worsham,** Local Sales Manager.

**Suzanne McCoy,** National Sales Manager.

**Mike Mejia,** Regional Sales Manager.

**Mark Casey,** News Director.

**KPNX-DT BPCDT-980729KP GRANTED: 10/7/98**



**Randy Decker,** Chief Engineer.

**Kent Saunders,** Business Manager.

**Sally Sollere,** Program Coordinator.

**Annette Rhoades,** Traffic Manager.

**Rates:** On request.

**City of License:** Mesa. **Station DMA:** Phoenix (Prescott), AZ. **Rank:** 13.

**Nielsen Data:** Not available.

**KASW**  
**Ch. 61**

**Network Service:** CW.

**Licensee:** KASW Inc., 400 S. Record St., Dallas, TX 75202.

**Studio:** 5555 N. 7th Ave., Phoenix, AZ 85013.

**Mailing Address:** 5555 N. 7th Ave., Phoenix, AZ 85013.

**Phone:** 480-661-6161. **Fax:** 602-207-3277.

**E-mail:** mark\_higgins@azfamily.com

**Web Site:** http://www.azfamily.com

**Technical Facilities:** Channel No. 61 (752-758 MHz). Authorized power: 2500-kw max. visual. Antenna: 1775-ft above av. terrain, 318-ft. above ground, 2976-ft. above sea level.

Latitude 33° 20' 01"  
Longitude 112° 03' 44"

**Transmitter:** South Mountain, 8-mi. S of Phoenix.

**Digital Facilities:** Channel No. 49 (680-686 MHz). Power: 531-kw max. visual. Antenna: 1631-ft above av. terrain, 174-ft. above ground, 2831-ft. above sea level.

Latitude 33° 20' 02"  
Longitude 112° 03' 44"

**FCC Digital File Number:** BMPCDT-20020531AAR. Granted: July 09, 2003.

**Note:** Latitude and longitude coordinates shown are based on the North American Datum of 1927 (NAD 27) as currently required by the Mass Media Bureau of the FCC.

**Ownership:** Belo Corp. (Group Owner).

**Began Operation:** September 22, 1995. Sale to present owner by Brooks Broadcasting LLC approved by FCC January 24, 2000 (Television Digest, Vol. 40:10).

**Represented (legal):** Wood, Maines & Brown Chartered.

**Personnel:**

**Mark A. Higgins**, President & General Manager.

**Dean Apostallides**, General Sales Manager.

**Richard Soitesz**, Local Sales Manager.

**Scott Rain**, Local Sales Manager.

**Jasper Joyce**, Sales Assistant.

**John Nielsen**, National Sales Manager.

**Jim Cole**, Chief Engineer.

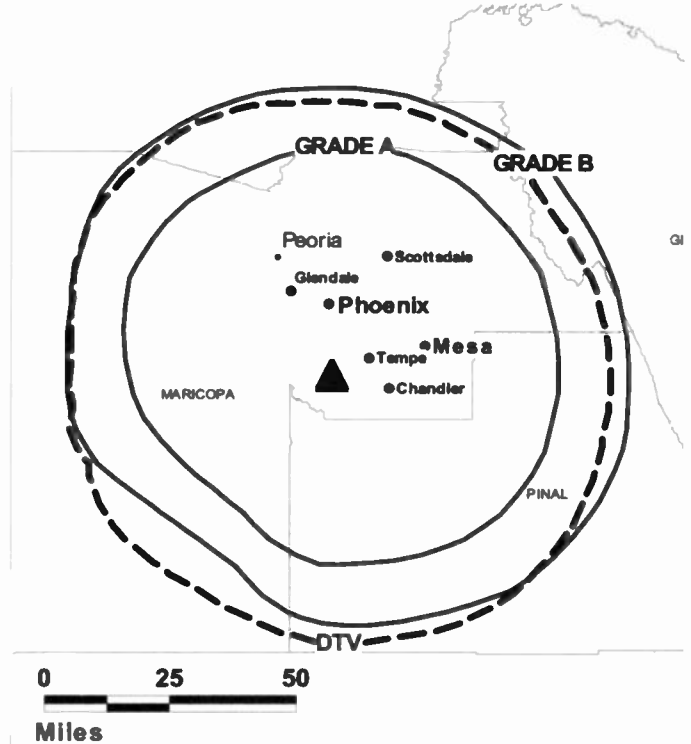
**Wendy Helle**, Business Manager.

**Mark Demopoulos**, Program Director.

**Blanca Esparza**, Marketing Director.

**Brad Anderson**, Production Manager.

**KASW BMPCT-19950217KE GRANTED: 5/25/1995**



© 2007 Warren Communications News

**Teri Lane**, Creative Services Director.

**Shanda Crane**, Traffic Manager.

**Rates:** On request.

**City of License:** Phoenix. **Station DMA:** Phoenix (Prescott), AZ. **Rank:** 13.

Circulation © 2006 Nielsen. Coverage based on Nielsen study.

<b>GrandTotal</b>	<b>Cable TV Households</b>	<b>Non-cable TV Households</b>	<b>Total TV Households</b>
Estimated Station Totals *	994,250	650,520	1,644,770
Average Weekly Circulation (2006)	256,982	194,363	451,345
Average Daily Circulation (2006)			151,980

<b>Station DMA Total</b>	<b>Cable TV Households</b>	<b>Non-cable TV Households</b>	<b>Total TV Households</b>
Estimated Station Totals *	994,250	650,520	1,644,770
Average Weekly Circulation (2006)	256,982	194,363	451,345
Average Daily Circulation (2006)			151,980

\*Estimated station totals are sums of the Nielsen TV and Cable TV household estimates for each county in which the station registers viewing of more than 5% as per the Nielsen Survey Methods.

**KASW-DT**

**Ch. 49**

**Network Service:** CW.

**Licensee:** KASW Inc., 400 S. Record St., Dallas, TX 75202.

**Studio:** 5555 N. 7th Ave., Phoenix, AZ 85013.

**Mailing Address:** 5555 N. 7th Ave., Phoenix, AZ 85013.

**Phone:** 480-661-6161. **Fax:** 602-207-3277.

**E-mail:** mark.higgins@azfamily.com

**Web Site:** http://www.azfamily.com

**Technical Facilities:** Channel No. 49 (680-686 MHz). Authorized power: 531-kw max. visual. Antenna: 1631-ft above av. terrain, 174-ft. above ground, 2831-ft. above sea level.

Latitude	33°	20'	02"
Longitude	112°	03'	44"

**Note:** Latitude and longitude coordinates shown are based on the North American Datum of 1927 (NAD 27) as currently required by the Mass Media Bureau of the FCC.

**Ownership:** Belo Corp. (Group Owner).

**Began Operation:** May 31, 2002.

**Personnel:**

**Mark A. Higgins**, President & General Manager.

**Dean Apostalides**, General Sales Manager.

**Scott Rain**, Local Sales Manager.

**Richard Soltesz**, Local Sales Manager.

**John Nielsen**, National Sales Manager.

**Jasper Joyce**, Sales Assistant.

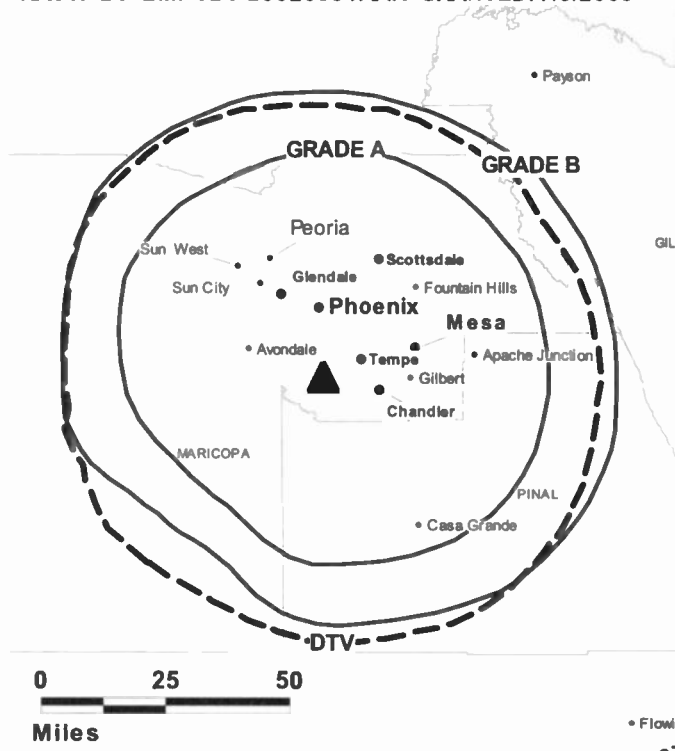
**Jim Cole**, Chief Engineer.

**Wendy Helle**, Business Manager.

**Mark Demopoulos**, Program Director.

**Blanca Esparza**, Marketing Director.

**KASW-DT BMDPDT-20020531AAR GRANTED: 7/9/2003**



**Brad Anderson**, Production Manager.

**Teri Lane**, Creative Services Director.

**Shanda Crane**, Traffic Manager.

**Rates:** On request.

**City of License:** Phoenix. **Station OMA:** Phoenix (Prescott), AZ. **Rank:** 13.

**Nielsen Data:** Not available.

**KAZT-DT**  
**Ch. 25**

**Network Service:** IND.

**Grantee:** KAZT LLC, 4343 E. Camelback Rd., Suite 400, Phoenix, AZ 85018.

**KAZT-DT:** 4343 E. Camelback Rd., Suite 130, Phoenix, AR 85018.

**Mailing Address:** 4343 E. Camelback Rd., Suite 130, Phoenix, AZ 85018.

**Phone:** 602-224-0027. **Fax:** 602-224-2214.

**E-mail:** rbergamo@kaz.tv

**Web Site:** http://www.kaz.tv

**Technical Facilities:** Channel No. 25 (536-542 MHz). Authorized power: 4.54-kw max. visual, aural. Antenna: 2579-ft above av. terrain, 92-ft. above ground, 7841-ft. above sea level.

Latitude	34°	41'	15"
Longitude	112°	07'	01"

**Note:** Latitude and longitude coordinates shown are based on the North American Datum of 1927 (NAD 27) as currently required by the Mass Media Bureau of the FCC.

**Satellite Earth Stations:** Transmitter Harris; Paraclipse, 3.5-meter C-band; RCA Americom, 4.5-meter Ku-band; Harris, 6.2-meter C-band; Harris, Excalibur receivers.

**Ownership:** KAZT LLC (Group Owner).

**Began Operation:** Station operating under Special Temporary Authority at 2.27-kw max. visual; no on-air date

**Represented (legal):** Shaw Pittman.

**Represented (sales):** Pety Television Inc.

**Personnel:**

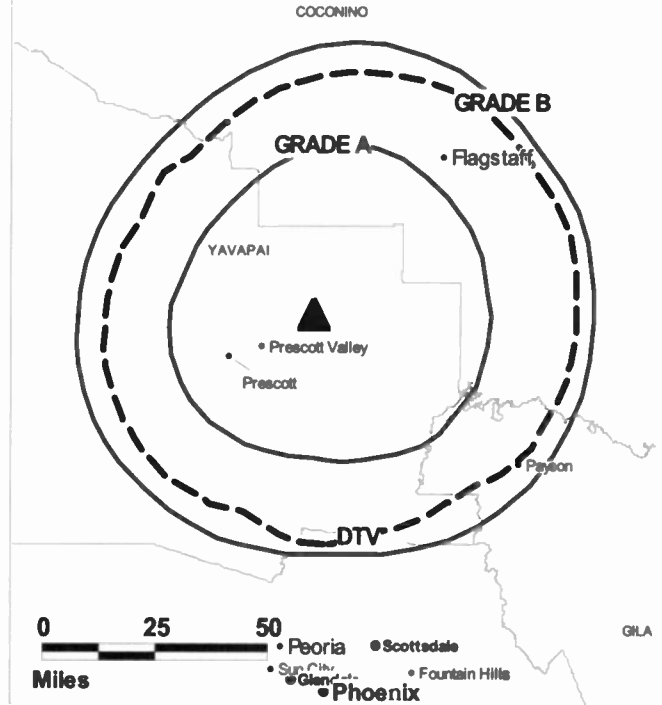
**Ron Bergamo,** Vice President & General Manager.

**Richard Howe,** National & Local Sales Manager.

**Phil Hammon,** Chief Engineer.

**Brian Neeley,** Business Manager.

**KAZT-DT BMPCDT-20060627ABQ GRANTED: 7/19/2006**



© 2007 Warren Communications News

**Michael Hagerty,** Program Operations Manager.

**Rates:** On request.

**City of License:** Phoenix. **Station DMA:** Phoenix (Prescott), AZ. **Rank:** 13.

**Nielsen Data:** Not available.

**KAZT-TV**  
**Ch. 7**

**Network Service:** IND.

**Licensee:** KAZT LLC, 4343 E. Camelback Rd., Suite 400, Phoenix, AZ 85018.

**KAZT-TV:** 4343 E. Camelback Rd., Suite 130, Phoenix, AZ 85018.

**Mailing Address:** 4343 E. Camelback Rd., Suite 130, Phoenix, AZ 85018.

**Phone:** 602-224-0027. **Fax:** 602-224-2214.

**E-mail:** rbergamo@kaz.tv

**Web Site:** http://www.kaz.tv

**Technical Facilities:** Channel No. 7 (174-180 MHz). Authorized power: 8.71-kw visual, 1.74-kw aural. Antenna: 2814-ft above av. terrain, 110-ft. above ground, 7930-ft. above sea level.

Latitude 34° 42' 17"  
Longitude 112° 06' 55"

**Transmitter:** S peak of Mingus Mountain, 22-mi. ENE of Prescott.

**Digital Facilities:** Channel No. 25 (536-542 MHz). Power: 4.54-kw max. visual, aural. Antenna: 2579-ft above av. terrain, 92-ft. above ground, 7841-ft. above sea level.

Latitude 34° 41' 15"  
Longitude 112° 07' 01"

**FCC Digital File Number:** BPCDT-19991028ACO. Granted: July 19, 2006.

**Note:** Latitude and longitude coordinates shown are based on the North American Datum of 1927 (NAD 27) as currently required by the Mass Media Bureau of the FCC.

**Satellite Earth Stations:** Transmitter Harris; Harris, 6.2-meter C-band; Paracclipse, 3.5-meter C-band; RCA Americom, 4.5-meter Ku-band; Harris, Excalibur receivers.

**News Service:** CNN.

**Ownership:** KAZT LLC (Group Owner).

**Began Operation:** September 5, 1982.

**Represented (legal):** Shaw Pittman.

**Represented (sales):** Petry Television Inc.

**Personnel:**

Ron Bergamo, Vice President & General Manager.

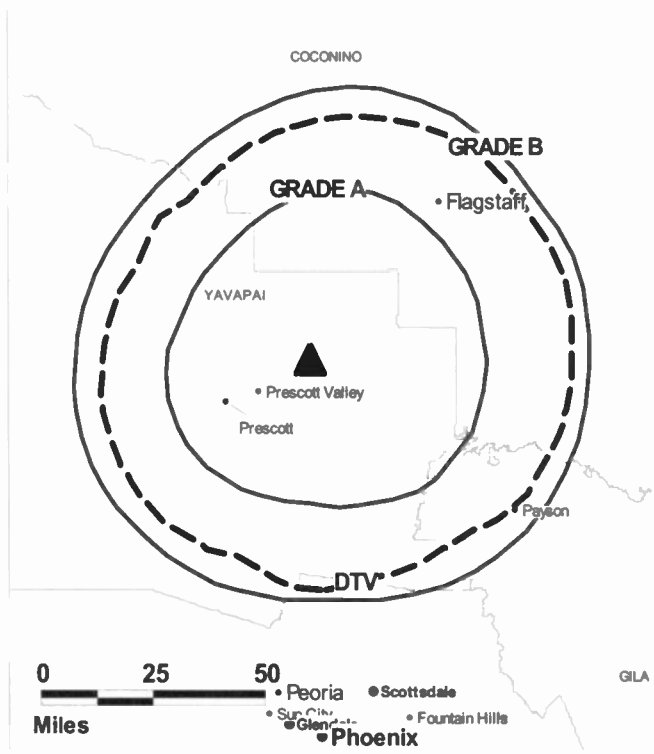
Michael Hagerty, Program Operations Manager.

**Kepper, Tupper & Company**

We brokered the sale of KAZT-TV

112 High Ridge Avenue, Ridgefield, CT (203)431-3366

**KAZT-TV BPCT-19790618KG GRANTED: 1/7/1980**



© 2007 Warren Communications News

**Richard Howe, National & Local Sales Manager.**

**Phil Hammon, Chief Engineer.**

**Brian Neeley, Business Manager.**

**Highest 30 Sec. Rate: \$250.**

**City of License: Phoenix. Station DMA: Phoenix (Prescott), AZ. Rank: 13.**

Circulation © 2006 Nielsen. Coverage based on Nielsen study.

GrandTotal	Cable TV Households	Non-cable TV Households	Total TV Households
Estimated Station Totals *	938,060	574,780	1,512,840
Average Weekly Circulation (2006)	59,822	36,666	96,488
Average Daily Circulation (2006)			28,402

Station DMA Total	Cable TV Households	Non-cable TV Households	Total TV Households
Estimated Station Totals *	938,060	574,780	1,512,840
Average Weekly Circulation (2006)	59,822	36,666	96,488
Average Daily Circulation (2006)			28,402

\*Estimated station totals are sums of the Nielsen TV and Cable TV household estimates for each county in which the station registers viewing of more than 5% as per the Nielsen Survey Methods.



**KNXV-DT**  
**Ch. 56**

**Network Service:** ABC.

**Licensee:** Scripps Howard Broadcasting Co., 312 Walnut St., Cincinnati, OH 45202.

**Studio:** 515 N. 44th St., Phoenix, AZ 85008.

**Mailing Address:** 515 N. 44th St., Phoenix, AZ 85008.

**Phone:** 602-273-1500. **Fax:** 602-685-3000.

**E-mail:** engineering@abc15.com

**Web Site:** http://www.phoenix360.com

**Technical Facilities:** Channel No. 56 (722-728 MHz). Authorized power: 73-kw max. visual. Antenna: 1670-ft above av. terrain, 210-ft. above ground, 2841-ft. above sea level.

Latitude	33°	20'	00"
Longitude	112°	03'	46"

**Transmitter:** South Mountain Park.

**Note:** Latitude and longitude coordinates shown are based on the North American Datum of 1927 (NAD 27) as currently required by the Mass Media Bureau of the FCC.

**Ownership:** E. W. Scripps Co. (Group Owner).

**Began Operation:** January 12, 2000. Standard and High Definition.

**Represented (sales):** Eagle Television Sales.

**Represented (legal):** Baker & Hostetler LLP.

**Personnel:**

**Janice Todd**, Vice President & General Manager.

**Rollin Wood**, Local Sales Manager.

**Kimberly Steele**, National Sales Manager.

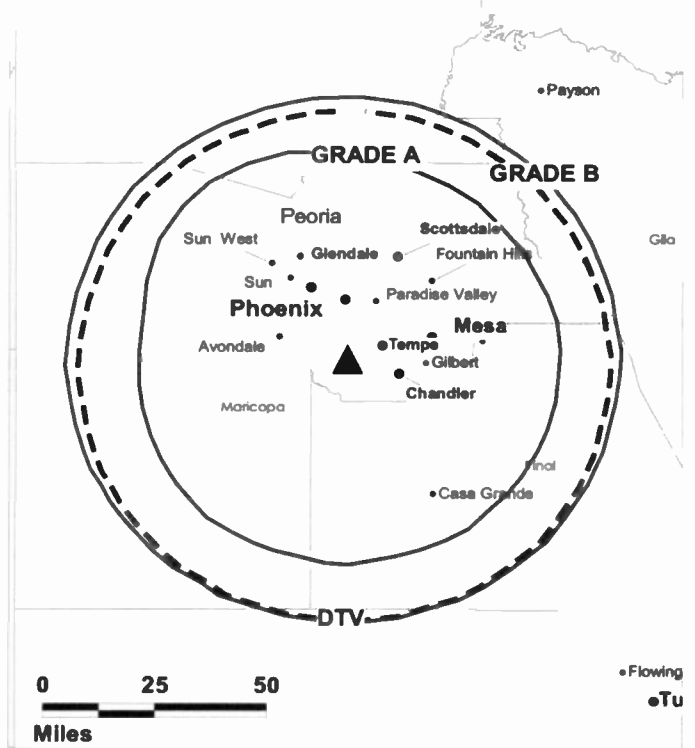
**Bob Sullivan**, News Director.

**Ryan Steward**, Chief Engineer.

**Gail Schmeling**, Business Manager.

**Jim Hart**, Promotion Director.

**KNXV-DT BPCDT-980720KH GRANTED: 10/6/1998**



© 2007 Warren Communications News

**Don McClure**, Production Manager.

**Janet Romero**, Traffic Manager.

**Heidi Price**, Public Affairs Director.

**Rates:** On request.

**City of License:** Phoenix. **Station DMA:** Phoenix (Prescott), AZ. **Rank:** 13.

**Nielsen Data:** Not available.

**KNXV-TV**  
**Ch. 15**

**Network Service:** ABC.

**Licensee:** Scripps Howard Broadcasting Co., 312 Walnut St., Cincinnati, OH 45202.

**Studio:** 515 N. 44th St., Phoenix, AZ 85008.

**Mailing Address:** 515 N. 44th St., Phoenix, AZ 85008.

**Phone:** 602-273-1500. **Fax:** 602-685-3000.

**E-mail:** engineering@abc15.com

**Web Site:** http://www.phoenix360.com

**Technical Facilities:** Channel No. 15 (476-482 MHz). Authorized power: 1070-kw max. visual, aural. Antenna: 1709-ft above av. terrain, 256-ft. above ground, 2884-ft. above sea level.

Latitude 33° 20' 00"  
Longitude 112° 03' 46"

**Transmitter:** South Mountain Park.

**Digital Facilities:** Channel No. 56 (722-728 MHz). Power: 73-kw max. visual. Antenna: 1670-ft above av. terrain, 210-ft. above ground, 2841-ft. above sea level.

Latitude 33° 20' 00"  
Longitude 112° 03' 46"

**FCC Digital File Number:** BPCDT-980720KH. Granted: October 06, 1998.

**Note:** Latitude and longitude coordinates shown are based on the North American Datum of 1927 (NAD 27) as currently required by the Mass Media Bureau of the FCC.

**Multichannel TV Sound:** Stereo only.

**Satellite Earth Stations:** Transmitter RCA; Vertex, 4.5-meter KC-band; Andrew, 4.5-meter KC-band; Harris, 6-meter C-band.

**News Services:** AP, CNN Headline News.

**Ownership:** E. W. Scripps Co. (Group Owner).

**Began Operation:** September 9, 1979. Sale to present owner by Arlington Corp. approved by FCC January 8, 1985 (Television Digest, Vol. 24:20, 26; 25:2).

**Represented (sales):** Eagle Television Sales.

**Represented (legal):** Baker & Hostetler LLP.

**Personnel:**

Janice Todd, Vice President & General Manager.

Rollin Wood, Local Sales Manager.

Kimberly Steele, National Sales Manager.

Bob Sullivan, News Director.

Ryan Steward, Chief Engineer.

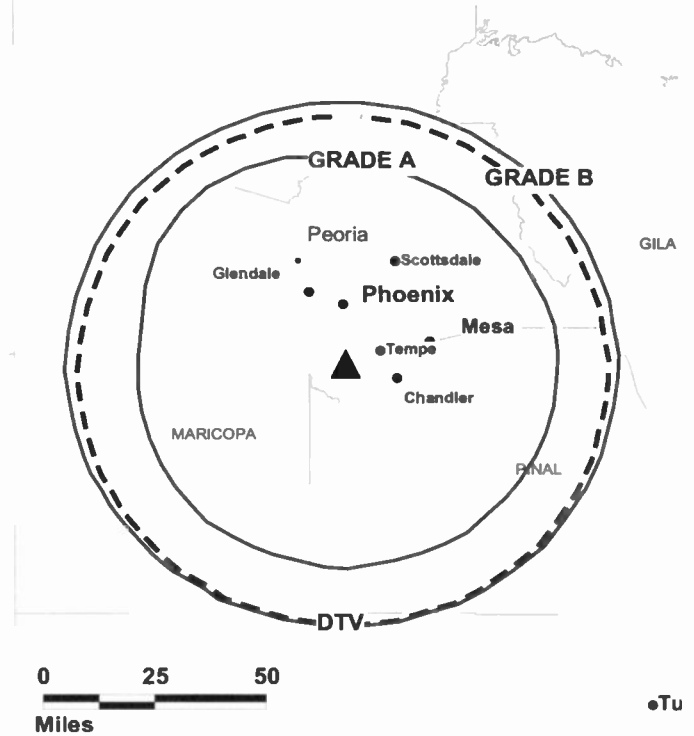
Gail Schmeling, Business Manager.

Jim Hart, Promotion Director.

Don McClure, Production Manager.

Janet Romero, Traffic Manager.

**KNXV-TV BPCT-960702KO GRANTED: 6/10/1998**



© 2007 Warren Communications News

Heidi Price, Public Affairs Director.

**Rates:** On request.

**City of License:** Phoenix. **Station DMA:** Phoenix (Prescott), AZ. **Rank:** 13.

Circulation © 2006 Nielsen. Coverage based on Nielsen study.

GrandTotal	Cable TV Households	Non-cable TV Households	Total TV Households
Estimated Station Totals *	1,022,700	650,520	1,673,220
Average Weekly Circulation (2006)	585,974	323,358	909,332
Average Daily Circulation (2006)			345,532
Station DMA Total	Cable TV Households	Non-cable TV Households	Total TV Households
Estimated Station Totals *	994,250	650,520	1,644,770
Average Weekly Circulation (2006)	572,602	323,358	895,960
Average Daily Circulation (2006)			343,028
Other DMA Total	Cable TV Households	Non-cable TV Households	Total TV Households
Estimated Station Totals *	28,450	0	28,450
Average Weekly Circulation (2006)	13,372	0	13,372
Average Daily Circulation (2006)			2,504

\*Estimated station totals are sums of the Nielsen TV and Cable TV household estimates for each county in which the station registers viewing of more than 5% as per the Nielsen Survey Methods.

**KPAZ-DT**

**Ch. 20**

**Network Service:** TBN.

**Grantee:** Trinity Broadcasting Network Inc., 2442 Michelle Dr., Tustin, CA 92780.

**Studio:** 3551 E. McDowell Rd., Phoenix, AZ 85005.

**Mailing Address:** 3551 E. McDowell Rd., Phoenix, AZ 85005.

**Phone:** 602-273-1477. **Fax:** 602-267-9427.

**E-mail:** tbnphx@integrity.com

**Web Site:** <http://www.tbn.org>

**Technical Facilities:** Channel No. 20 (506-512 MHz). Authorized power: 500-kw max. visual. Antenna: 1604-ft above av. terrain, 148-ft. above ground, 2769-ft. above sea level.

Latitude	33°	20'	02.5"
Longitude	112°	03'	42"

**Transmitter:** Top of existing tower within the South Mountain antenna farm.

**Note:** Latitude and longitude coordinates shown are based on the North American Datum of 1927 (NAD 27) as currently required by the Mass Media Bureau of the FCC.

**Ownership:** Trinity Broadcasting Network Inc. (Group Owner).

**Began Operation:** Station operating under Special Temporary Authority at 3-kw max. visual.

**Personnel:**

**Paul F. Crouch**, President & General Manager.

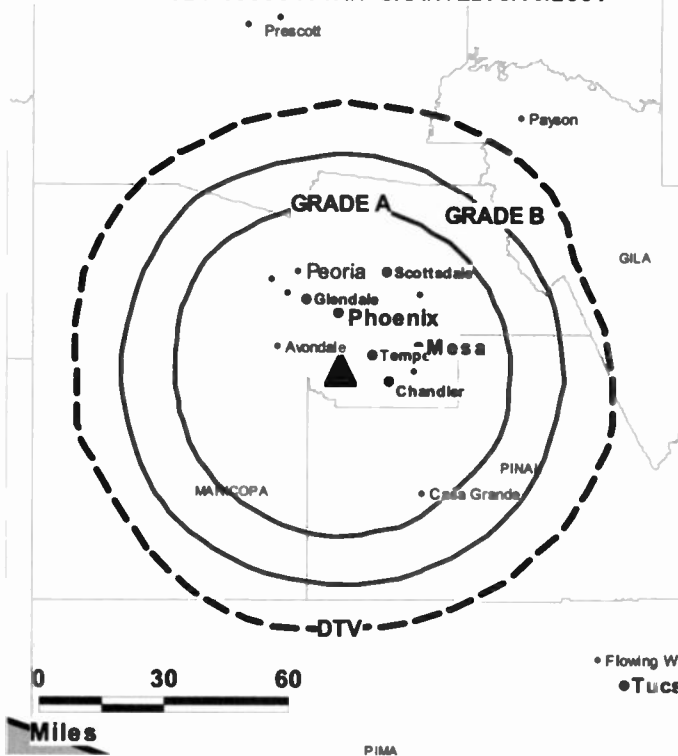
**Pamela Gilbert**, Station & Production Manager.

**Gary Nichols**, Chief Engineer & Traffic Manager.

**Oralena Valero**, Program Director.

**Rates:** On request.

**KPAZ-DT BPCDT-19990414KH GRANTED: 8/10/2001**



© 2007 Warren Communications News

**City of License:** Phoenix. **Station DMA:** Phoenix (Prescott), AZ. **Rank:** 13.

**Nielsen Data:** Not available.

**KPAZ-TV**  
**Ch. 21**

**Network Service:** TBN.

**Licensee:** Trinity Broadcasting Network Inc., 2442 Michelle Dr., Tustin, CA 92780.

**Studio:** 3551 E. McDowell Rd., Phoenix, AZ 85008.

**Mailing Address:** 3551 E. McDowell Rd., Phoenix, AZ 85008.

**Phone:** 602-273-1477. **Fax:** 602-267-9427.

**E-mail:** kpaz@tbn.org

**Web Site:** http://www.tbn.org

**Technical Facilities:** Channel No. 21 (512-518 MHz). Authorized power: 1282-kw visual. Antenna: 1604-ft above av. terrain, 147-ft. above ground, 2768-ft. above sea level.

Latitude 33° 20' 02.5"  
Longitude 112° 03' 42"

**Transmitter:** South Mountain antenna farm.

**Digital Facilities:** Channel No. 20 (506-512 MHz). Power: 500-kw max. visual. Antenna: 1604-ft above av. terrain, 148-ft. above ground, 2769-ft. above sea level.

Latitude 33° 20' 02.5"  
Longitude 112° 03' 42"

**FCC Digital File Number:** BPCDT-990414KH. Granted: August 10, 2001.

**Note:** Latitude and longitude coordinates shown are based on the North American Datum of 1927 (NAD 27) as currently required by the Mass Media Bureau of the FCC.

**Satellite Earth Station:** Transmitter Comark; Scientific-Atlanta, 5-meter; Scientific-Atlanta receivers.

**News Service:** TBN.

**Ownership:** Trinity Broadcasting Network Inc. (Group Owner).

**Began Operation:** September 16, 1967. Involuntary transfer of control from Donald B. Thomson, et al., to trustee approved by FCC October 9, 1969. Sale to Glad Tidings Church of America approved by FCC June 24, 1971. Station left air January 19, 1977. Sale to present owner by Glad Tidings approved by FCC July 21, 1977. Station resumed operation September 5, 1977.

**Personnel:**

**Paul F. Crouch,** President & General Manager.

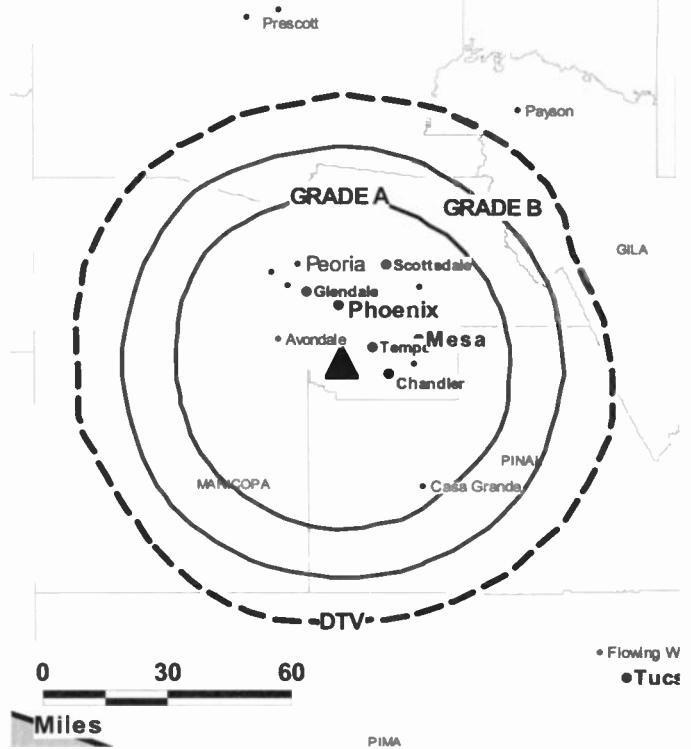
**Pamela Gilbert,** Station & Production Manager.

**Gary L. Nichols,** Chief Engineer & Traffic Manager.

**Oralena Valero,** Program Director.

**Highest 30 Sec. Rate:** \$50.

**KPAZ-TV BMPCT-19930426KF GRANTED: 6/17/1993**



© 2007 Warren Communications News

**City of License:** Phoenix. **Station OMA:** Phoenix (Prescott), AZ. Rank: 13.

Circulation © 2006 Nielsen. Coverage based on Nielsen study.

GrandTotal	Cable TV Households	Non-cable TV Households	Total TV Households
Estimated Station Totals *	28,040	0	28,040
Average Weekly Circulation (2006)	1,991	0	1,991
Average Daily Circulation (2006)			365
Station OMA Total	Cable TV Households	Non-cable TV Households	Total TV Households
Estimated Station Totals *	28,040	0	28,040
Average Weekly Circulation (2006)	1,991	0	1,991
Average Daily Circulation (2006)			365

\*Estimated station totals are sums of the Nielsen TV and Cable TV household estimates for each county in which the station registers viewing of more than 5% as per the Nielsen Survey Methods.

**KPHO-DT**

**Ch. 17**

**Network Service:** CBS.

**Licensee:** Meredith Corp., 1716 Locust St., Des Moines, IA 50309.

**Studio:** 4016 N. Black Canyon Hwy., Phoenix, AZ 85017.

**Mailing Address:** 4016 N. Black Canyon Hwy., Phoenix, AZ 85017.

**Phone:** 602-264-1000. **Fax:** 602-274-1596.

**E-mail:** cbs5news@kpho.com

**Web Site:** http://www.kpho.com

**Technical Facilities:** Channel No. 17 (488-494 MHz). Authorized power: 1000-kw max. visual, aural. Antenna: 1663-ft above av. terrain, 272-ft. above ground, 2871-ft. above sea level.

Latitude	33°	20'	02"
Longitude	112°	03'	40"

**Transmitter:** South Mountain Park.

**Note:** Latitude and longitude coordinates shown are based on the North American Datum of 1927 (NAD 27) as currently required by the Mass Media Bureau of the FCC.

**Satellite Earth Stations:** RCA, 3.5-meter Ku-band; Harris, 6.1-meter C-band; Standard Electronics, Harris receivers.

**Ownership:** Meredith Corp. (Group Owner).

**Began Operation:** Station operating; no on-air date.

**Personnel:**

**Steve Hammel**, Vice President & General Manager.

**Lori Beth Crawford**, Promotions Manager.

**Jan Zumbrum**, Traffic Manager.

**Ray Rios**, Local Sales Manager.

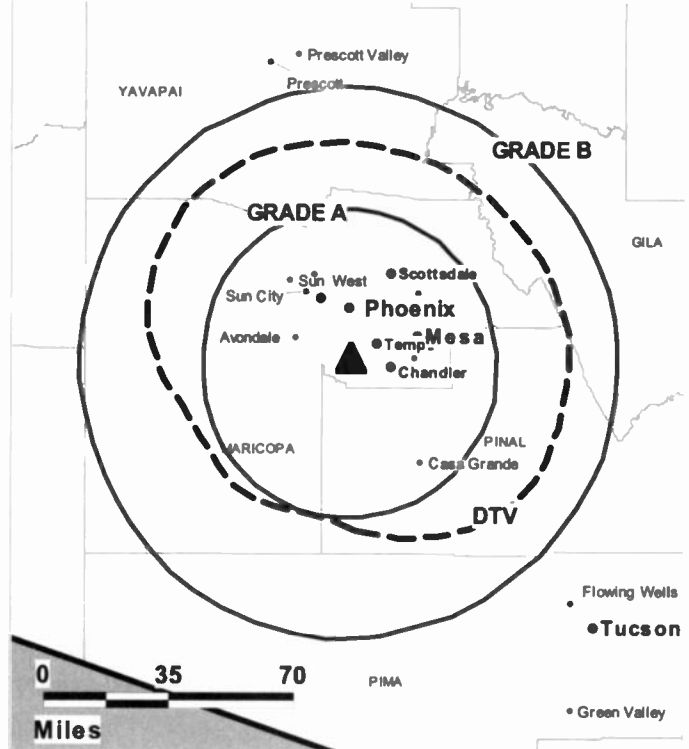
**Mitch Nye**, General Sales Manager.

**Kevin James**, Local Sales Manager.

**Kevin Branigan**, National Sales Manager.

**Tom Bell**, News Director.

**KPHO-DT BMPCDT-20040721AMJ GRANTED: 11/30/2005**



© 2007 Warren Communications News

**Seth Parker**, Program Director.

**Ed Sutton**, Engineering Director.

**Judy Wallace**, Business Manager.

**Rates:** On request.

**City of License:** Phoenix. **Station DMA:** Phoenix (Prescott), AZ. **Rank:** 13.

**Nielsen Data:** Not available.

**KPHO-TV**  
**Ch. 5**

**Network Service:** CBS.

**Licensee:** Meredith Corp., 1716 Locust St., Des Moines, IA 50309.

**Studio:** 4016 N. Black Canyon Hwy., Phoenix, AZ 85017.

**Mailing Address:** 4016 N. Black Canyon Hwy., Phoenix, AZ 85017.

**Phone:** 602-264-1000. **Fax:** 602-274-1596.

**Web Site:** <http://www.kpho.com>

**Technical Facilities:** Channel No. 5 (76-82 MHz). Authorized power: 100-kw visual, 10-kw aural. Antenna: 1770-ft above av. terrain, 376-ft. above ground, 2976-ft. above sea level.

Latitude 33° 20' 02"  
Longitude 112° 03' 40"

**Transmitter:** Atop South Mountain, 8.5-mi. S of Phoenix.

**Digital Facilities:** Channel No. 17 (488-494 MHz). Power: 1000-kw max. visual, aural. Antenna: 1663-ft above av. terrain, 272-ft. above ground, 2871-ft. above sea level.

Latitude 33° 20' 02"  
Longitude 112° 03' 40"

**Note:** Latitude and longitude coordinates shown are based on the North American Datum of 1927 (NAD 27) as currently required by the Mass Media Bureau of the FCC.

**Multichannel TV Sound:** Stereo and separate audio program.

**Satellite Earth Stations:** Harris, 6.1-meter C-band; RCA, 3.5-meter Ku-band; Standard Electronics, Harris receivers.

**News Services:** AP, CNN Newsource.

**Ownership:** Meredith Corp. (Group Owner).

**Began Operation:** December 4, 1949. Sold to present owner in June 1952 (Television Digest, Vol. 8:18, 26).

**Represented (sales):** Harrington, Righter & Parsons Inc.

**Represented (legal):** Dow, Lohnes & Albertson PLLC.

**Personnel:**

Steve Hammel, Vice President & General Manager.

Lori Beth Crawford, Promotions Manager.

Jan Zumbum, Traffic Manager.

Ray Rios, Local Sales Manager.

Mitch Nye, General Sales Manager.

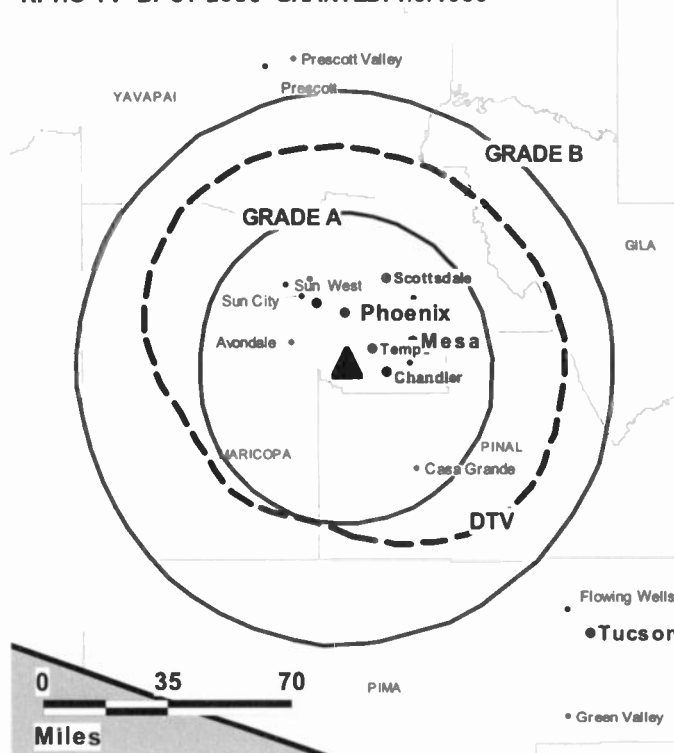
Kevin James, Local Sales Manager.

Kevin Branigan, National Sales Manager.

Tom Bell, News Director.

Seth Parker, Program Director.

**KPHO-TV BPCT-2580 GRANTED: 1/9/1959**



© 2007 Warren Communications News

Ed Sutton, Engineering Director.

Judy Wallace, Business Manager.

**Rates:** On request.

**City of License:** Phoenix. **Station DMA:** Phoenix (Prescott), AZ. **Rank:** 13.

Circulation © 2006 Nielsen. Coverage based on Nielsen study.

GrandTotal	Cable TV Households	Non-cable TV Households	Total TV Households
Estimated Station Totals *	994,250	650,520	1,644,770
Average Weekly Circulation (2006)	596,709	338,132	934,841
Average Daily Circulation (2006)			406,438

Station DMA Total	Cable TV Households	Non-cable TV Households	Total TV Households
Estimated Station Totals *	994,250	650,520	1,644,770
Average Weekly Circulation (2006)	596,709	338,132	934,841
Average Daily Circulation (2006)			406,438

\*Estimated station totals are sums of the Nielsen TV and Cable TV household estimates for each county in which the station registers viewing of more than 5% as per the Nielsen Survey Methods.

**KSAZ-DT**  
**Ch. 31**

**Network Service:** FOX.

**Licensee:** KSAZ License Inc., 511 W. Adams St., Phoenix, AZ 85003.

**Studio:** 511 W. Adams St., Phoenix, AZ 85003.

**Mailing Address:** 511 W. Adams St., Phoenix, AZ 85003.

**Phone:** 602-257-1234. **Fax:** 602-262-0181.

**E-mail:** foxde602@foxtv.com

**Web Site:** http://www.fox10.com

**Technical Facilities:** Channel No. 31 (572-578 MHz). Authorized power: 1000-kw max. visual, aural. Antenna: 1588-ft above av. terrain, 115-ft. above ground, 2795-ft. above sea level.

Latitude	33°	20'	02"
Longitude	112°	03'	42"

**Note:** Latitude and longitude coordinates shown are based on the North American Datum of 1927 (NAD 27) as currently required by the Mass Media Bureau of the FCC.

**Ownership:** Fox Television Holdings Inc. (Group Owner).

**Began Operation:** October 15, 2000. Standard Definition.

**Personnel:**

**Pat Nevin**, Vice President & General Manager.

**Jim Kauffman**, Vice President, Operations & Engineering.

**Mellynda Hartel**, Vice President, Sales.

**Courtney Bannard**, Local Sales Manager.

**Shawn Springman**, National Sales Manager.

**Douglas Bannard**, Vice President, News.

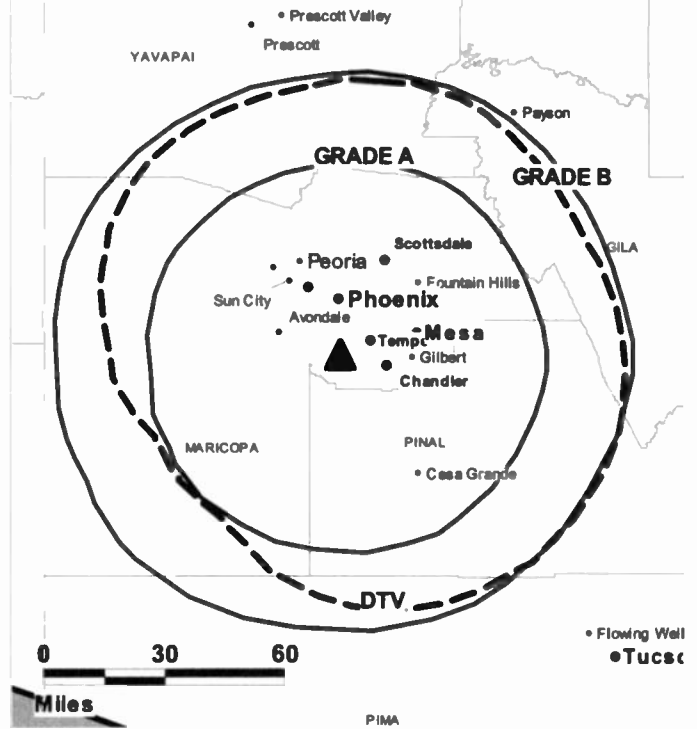
**Gerry Grunig**, Chief Engineer.

**Denise Morano**, Vice President, Finance.

**David R. Soline**, Programming & Research Director.

**Heather Smith**, Promotion Director.

**KSAZ-DT BMPCDT-19990526FK GRANTED: 4/24/2000**



© 2007 Warren Communications News

**Jim Girodo**, Vice President, Creative Services.

**Jamie Fisher**, Traffic Manager.

**Rates:** On request.

**City of License:** Phoenix. **Station DMA:** Phoenix (Prescott), AZ. **Rank:** 13.

**Nielsen Data:** Not available.

**KSAZ-TV**  
**Ch. 10**

**Network Service:** FOX.

**Licensee:** KSAZ License Inc., 511 W. Adams St., Phoenix, AZ 85003.

**Studio:** 511 W. Adams St., Phoenix, AZ 85003.

**Mailing Address:** 511 W. Adams St., Phoenix, AZ 85003.

**Phone:** 602-257-1234. **Fax:** 602-262-0181.

**E-mail:** foxde602@foxtv.com

**Web Site:** http://www.fox10.com

**Technical Facilities:** Channel No. 10 (192-198 MHz). Authorized power: 316-kw visual, 31.9-kw aural. Antenna: 1831-ft above av. terrain, 328-ft. above ground, 3002-ft. above sea level.

Latitude 33° 20' 03"  
Longitude 112° 03' 43"

**Transmitter:** South Mountain.

**Digital Facilities:** Channel No. 31 (572-578 MHz). Power: 1000-kw max. visual, aural. Antenna: 1588-ft above av. terrain, 115-ft. above ground, 2795-ft. above sea level.

Latitude 33° 20' 02"  
Longitude 112° 03' 42"

**FCC Digital File Number:** BPCDT-980803KW. Granted: April 24, 2000.

**Note:** Latitude and longitude coordinates shown are based on the North American Datum of 1927 (NAD 27) as currently required by the Mass Media Bureau of the FCC.

**Multichannel TV Sound:** Stereo only.

**SNG Mobile Dish:** Andrew, 2.4-meter Ku-band.

**News Service:** AP.

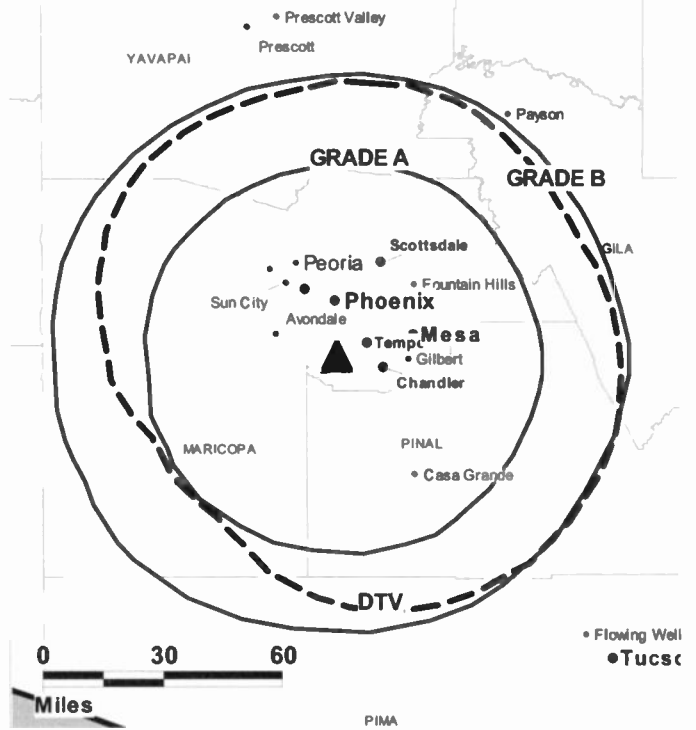
**Ownership:** Fox Television Holdings Inc. (Group Owner).

**Began Operation:** October 24, 1953. At first was share-time outlet with KOY-TV; on May 5, 1954 bought & merged with KOY-TV (Television Digest, Vol. 10:12, 19). Gulf Broadcast Co. bought 48.1% interest in station from Gene Autry (Vol. 21:22), remainder from Thomas Chauncey & Homer Lane (Vol. 22:24). Sale approved by FCC August 25, 1982. Sale to Taft Television & Radio Co. approved by FCC May 30, 1985 (Vol. 25:5, 20, 22). Sale to Great American Broadcasting approved by FCC October 2, 1987 (Vol. 27:16 18, 23, 30, 41). Sale to New World Communications approved July 15, 1994 (Vol. 34:19, 38, 42). Sale to present owner by New World Communications approved by FCC November 7, 1996 (Vol. 36:13, 30).

**Personnel:**

- Pat Nevin, Vice President & General Manager.
- Jim Kauffman, Vice President, Operations & Engineering.
- Mellynda Hartel, Vice President & Sales Director.
- Courtney Bannard, Local Sales Manager.
- Shawn Springman, National Sales Manager.
- Douglas Bannard, Vice President, News.
- Gerry Grunig, Chief Engineer.
- Denise Morano, Vice President, Finance.

**KSAZ-TV BMLCT-20041005ACF GRANTED: 1/20/2006**



© 2007 Warren Communications News

David R. Soline, Programming & Research Director.

Heather Smith, Promotion Director.

Jim Girodo, Vice President, Creative Services.

Jamie Fisher, Traffic Manager.

**Rates:** On request.

**City of License:** Phoenix. **Station DMA:** Phoenix (Prescott), AZ. **Rank:** 13.

Circulation © 2006 Nielsen. Coverage based on Nielsen study.

GrandTotal	Cable TV Households	Non-cable TV Households	Total TV Households
Estimated Station Totals *	994,250	650,520	1,644,770
Average Weekly Circulation (2006)	527,646	347,608	875,254
Average Daily Circulation (2006)			347,429
Station DMA Total	Cable TV Households	Non-cable TV Households	Total TV Households
Estimated Station Totals *	994,250	650,520	1,644,770
Average Weekly Circulation (2006)	527,646	347,608	875,254
Average Daily Circulation (2006)			347,429

\*Estimated station totals are sums of the Nielsen TV and Cable TV household estimates for each county in which the station registers viewing of more than 5% as per the Nielsen Survey Methods.



**KTAZ**  
**Ch. 39**

**Network Service:** IND.

**Licensee:** NBC Telemundo License Co., c/o NBC Inc., 1299 Pennsylvania Ave. NW, Washington, DC 20004.

**Studio:** 222 Navajo Blvd., Holbrook, AZ 86025.

**Mailing Address:** 4013 E. Broadway, Suite A-3, Phoenix, AZ 85040.

**Phone:** 928-524-1652. **Fax:** 928-524-3561.

**E-mail:** phillip.williams@nbcuni.com

**Technical Facilities:** Channel No. 39 (320-626 MHz). Authorized power: 1070-kw max. visual, aural. Antenna: 1611-ft above av. terrain, 151-ft. above ground, 2808-ft. above sea level.

Latitude	33°	20'	01"
Longitude	112°	03'	45"

Holds CP for change to 765-kw max. visual, 1763-ft above av. terrain, 323-ft. above ground, 2951-ft. above sea level; lat. 33° 20' 03", long. 112° 03' 38", BMPCT-20060417AGD.

**Note:** Latitude and longitude coordinates shown are based on the North American Datum of 1927 (NAD 27) as currently required by the Mass Media Bureau of the FCC.

**Ownership:** NBC Universal (Group Owner).

**Began Operation:** January 12, 2001. Station swapped analog allocation and City of License with KDTP. FCC approved switch October 5, 2005 and CPs were granted April 11, 2006. Sale to present owner by Venture Technologies Group LLC approved by FCC August 23, 2002. Venture Technologies Group LLC bought out equal partners KM Communications Inc., Northwest Television Inc., Caroline K. Powley & WinStar Communications Inc. FCC approved deal December 4, 2000.

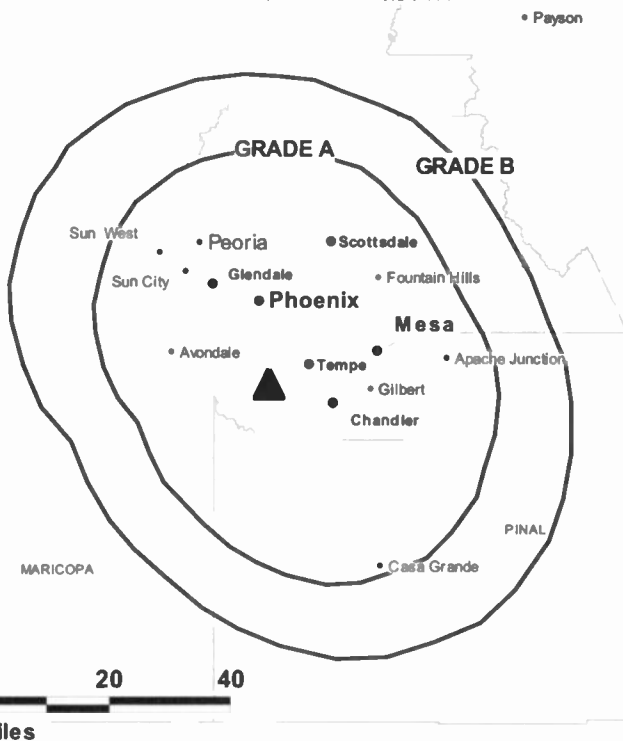
**Represented (legal):** Kaye, Scholer, Fierman, Hays & Handler LLP.

**Personnel:**

Phillip Williams, Station Manager.

**Rates:** On request.

KTAZ BMPCT-20060417AGD GRANTED: 5/5/2006



**City of License:** Phoenix. **Station DMA:** Phoenix (Prescott), AZ. **Rank:** 13.

**Nielsen Data:** Not available.

**KTVK**  
**Ch. 3**

**Network Service:** IND.

**Licensee:** Belo TV Inc., 400 S. Record St., Dallas, TX 75202.

**Studio:** 5555 N. 7th Ave., Phoenix, AZ 85013.

**Mailing Address:** 5555 N. 7th Ave., Phoenix, AZ 85013.

**Phone:** 602-207-3333. **Fax:** 602-207-3477.

**E-mail:** mark.higgins@azfamily.com

**Web Site:** http://www.azfamily.com

**Technical Facilities:** Channel No. 3 (60-66 MHz). Authorized power: 100-kw visual, 15-kw aural. Antenna: 1778-ft above av. terrain, 289-ft. above ground, 2949-ft. above sea level.

Latitude 33° 20' 01"  
Longitude 112° 03' 45"

**Transmitter:** South Mountain, 7-mi. S of Phoenix.

**Digital Facilities:** Channel No. 24 (530-536 MHz). Power: 1000-kw max. visual. Antenna: 1644-ft above av. terrain, 184-ft. above ground, 2844-ft. above sea level.

Latitude 33° 20' 01"  
Longitude 112° 03' 45"

**FCC Digital File Number:** BPCDT-19991018ABH. Granted: July 09, 2003.

**Note:** Latitude and longitude coordinates shown are based on the North American Datum of 1927 (NAD 27) as currently required by the Mass Media Bureau of the FCC.

**Multichannel TV Sound:** Stereo and separate audio program.

**Satellite Earth Stations:** Transmitter Harris; GE, 3.7-meter Ku-band; Simulsat, 5-meter KC-band; Comtech, 5.5-meter KC-band; Tieman, Scientific-Atlanta, Omni receivers.

**SNG Mobile Dish:** Andrew, 3.7-meter Ku-band.

**News Service:** AP.

**Ownership:** Belo Corp. (Group Owner).

**Began Operation:** February 28, 1955.

**Represented (sales):** TeleRep Inc.

**Represented (legal):** Wiley, Rein & Fielding.

**Represented (engineering):** Lohnes & Culver.

**Personnel:**

**Mark A. Higgins,** President & General Manager.

**Joe Canty,** General & National Sales Manager.

**Debbie Bell,** Local Sales Manager.

**Scott Diener,** Executive News Director.

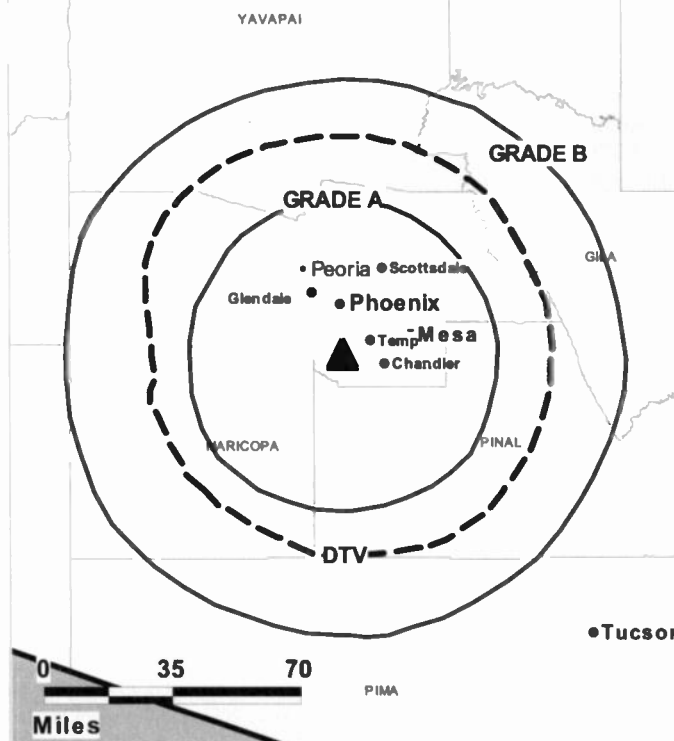
**Jim Cole,** Engineering Director.

**Wendy Pryzlak,** Business Manager.

**Mark Demopoulos,** Program Director.

**Brad Anderson,** Production Manager.

KTVK BMPCT-1986112KE GRANTED: 12/17/1987



© 2007 Warren Communications News

Teri Lane, Creative Services Director.

**Highest 30 Sec. Rate:** \$6000.

**City of License:** Phoenix. **Station DMA:** Phoenix (Prescott), AZ. **Rank:** 13.

Circulation © 2006 Nielsen. Coverage based on Nielsen study.

GrandTotal	Cable TV Households	Non-cable TV Households	Total TV Households
Estimated Station Totals *	1,022,700	650,520	1,673,220
Average Weekly Circulation (2006)	510,375	263,748	774,123
Average Daily Circulation (2006)			338,964
Station OMA Total	Cable TV Households	Non-cable TV Households	Total TV Households
Estimated Station Totals *	994,250	650,520	1,644,770
Average Weekly Circulation (2006)	501,243	263,748	764,991
Average Daily Circulation (2006)			337,029
Other OMA Total	Cable TV Households	Non-cable TV Households	Total TV Households
Estimated Station Totals *	28,450	0	28,450
Average Weekly Circulation (2006)	9,132	0	9,132
Average Daily Circulation (2006)			1,935

\*Estimated station totals are sums of the Nielsen TV and Cable TV household estimates for each county in which the station registers viewing of more than 5% as per the Nielsen Survey Methods.

**KTVK-DT**

**Ch. 24**

**Network Service:** IND.

**Licensee:** KTVK Inc., 400 S. Record St., Dallas, TX 75202.

**Studio:** 5555 N. 7th Ave., Phoenix, AZ 85013.

**Mailing Address:** 5555 N. 7th Ave., Phoenix, AZ 85013.

**Phone:** 602-207-3333. **Fax:** 602-207-3477.

**E-mail:** mark\_higgins@azfamily.com

**Web Site:** http://www.azfamily.com

**Technical Facilities:** Channel No. 24 (530-536 MHz). Authorized power: 1000-kw max. visual. Antenna: 1644-ft above av. terrain, 184-ft. above ground, 2844-ft. above sea level.

Latitude	33°	20'	01"
Longitude	112°	03'	45"

**Note:** Latitude and longitude coordinates shown are based on the North American Datum of 1927 (NAD 27) as currently required by the Mass Media Bureau of the FCC.

**Ownership:** Belo Corp. (Group Owner).

**Began Operation:** May 1, 2002. High Definition.

**Represented (sales):** TeleRep Inc.

**Personnel:**

Mark A. Higgins, President & General Manager.

Joe Canty, General & National Sales Manager.

Debbie Bell, Local Sales Manager.

Scott Diener, Executive News Director.

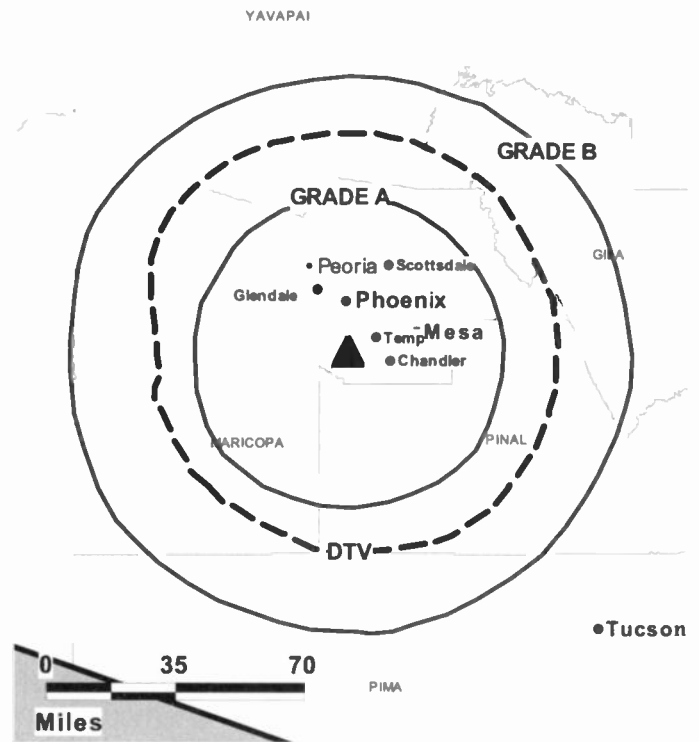
Jim Cole, Engineering Director.

Wendy Pryzlak, Business Manager.

Mark Demopoulos, Program Director.

Brad Anderson, Production Manager.

**KTVK-DT B MPCDT-20020531AAP GRANTED: 7/9/2003**



© 2007 Warren Communications News

Teri Lane, Creative Services Director.

**Rates:** On request.

**City of License:** Phoenix. **Station DMA:** Phoenix (Prescott), AZ. **Rank:** 13.

**Nielsen Data:** Not available.

**KTVW-DT**

**Ch. 34**

**Network Service:** UNV.

**Licensee:** KTVW License Partnership GP, 1999 Avenue of the Stars, Suite 3050, Los Angeles, CA 90067.

**Studio:** 6006 S. 30th St., Phoenix, AZ 85042.

**Mailing Address:** 6006 S. 30th St., Phoenix, AZ 85042.

**Phone:** 602-243-3333. **Fax:** 602-276-8659.

**E-mail:** msonora@univision.net

**Web Site:** http://www.univision.net

**Technical Facilities:** Channel No. 34 (590-596 MHz). Authorized power: 200-kw max. visual, aural. Antenna: 1573-ft above av. terrain, 253-ft. above ground.

Latitude	33°	20'	00"
Longitude	112°	03'	46"

**Note:** Latitude and longitude coordinates shown are based on the North American Datum of 1927 (NAD 27) as currently required by the Mass Media Bureau of the FCC.

**Ownership:** Univision Communications Inc. (Group Owner).

**Began Operation:** May 1, 2002. Standard Definition.

**Personnel:**

**Myrna Sonora**, Vice President & General Manager.

**John Matt Gongora**, General Sales Manager.

**Andrew Deschappelles**, Local Sales Manager.

**Jose Luis Padilla**, Local Sales Manager.

**Michael Flores**, News Director.

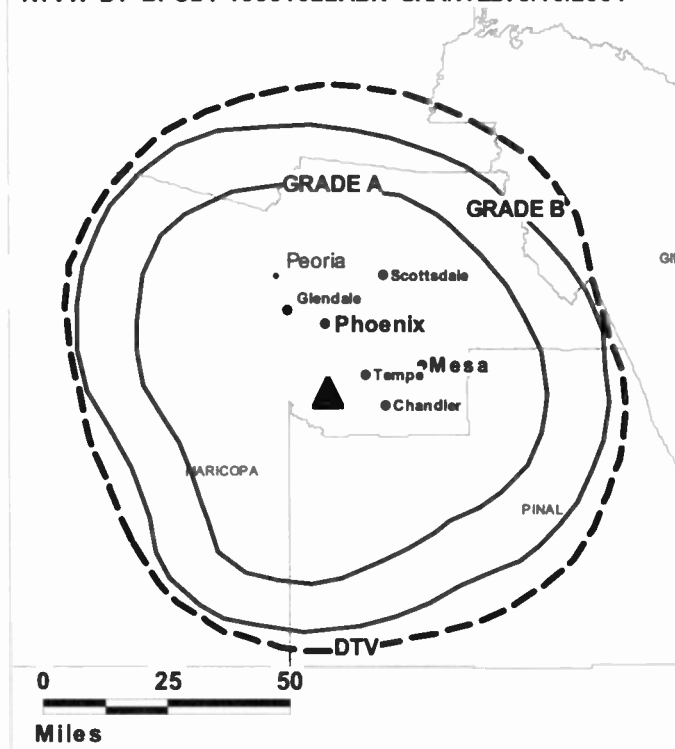
**Bernice Salcido**, Controller & Business Manager.

**Virginia Luna**, Program Director.

**David Glyn-Davies**, Marketing & Research Director.

**Javier Ramis**, Promotion Director.

**KTVW-DT BPCDT-19991022ABK GRANTED: 8/10/2001**



© 2007 Warren Communications News

**Amy Baker**, Traffic Manager.

**Della Torres**, Community Relations.

**Rates:** On request.

**City of License:** Phoenix. **Station DMA:** Phoenix (Prescott), AZ. **Rank:** 13.

**Nielsen Data:** Not available.

**KTVW-TV**  
**Ch. 33**

**Network Service:** UNV.

**Licensee:** KTVW License Partnership GP, 1999 Avenue of the Stars, Suite 3050, Los Angeles, CA 90067.

**Studio:** 6006 S. 30th St., Phoenix, AZ 85042.

**Mailing Address:** 6006 S. 30th St., Phoenix, AZ 85042.

**Phone:** 602-243-3333. **Fax:** 602-276-8658.

**E-mail:** msonora@univision.net

**Web Site:** http://www.univision.net

**Technical Facilities:** Channel No. 33 (584-590 MHz). Authorized power: 2290-kw max. visual, 229-kw aural. Antenna: 1672-ft above av. terrain, 252-ft. above ground, 2883-ft. above sea level.

Latitude 33° 20' 00"  
Longitude 112° 03' 46"

**Transmitter:** South Mountain, 8-mi. S of Phoenix City Hall.

**Digital Facilities:** Channel No. 34 (590-596 MHz). Power: 200-kw max. visual, aural. Antenna: 1573-ft above av. terrain, 253-ft. above ground.

Latitude 33° 20' 00"  
Longitude 112° 03' 46"

**Note:** Latitude and longitude coordinates shown are based on the North American Datum of 1927 (NAD 27) as currently required by the Mass Media Bureau of the FCC.

**Satellite Earth Station:** Transmitter PYE; Scientific-Atlanta, 10-meter; Scientific-Atlanta receivers.

**News Service:** UPI.

**Ownership:** Univision Communications Inc. (Group Owner).

**Began Operation:** September 2, 1979. Sale to Broadcasting Media Partners Inc. pends. Sale to present owner by Hallmark Cards approved by FCC September 30, 1992. Sale to Hallmark Acquisition Inc. by The Seven Hills Television Co. approved by FCC May 17, 1989.

**Represented (sales):** Univision.

**Represented (legal):** Shaw Pittman.

**Represented (engineering):** Denny & Associates PC.

**Personnel:**

Myrna Sonora, Vice President & General Manager.

John Matt Gongora, General Sales Manager.

Andrew Deschappelles, Local Sales Manager.

Jose Luis Padilla, Local Sales Manager.

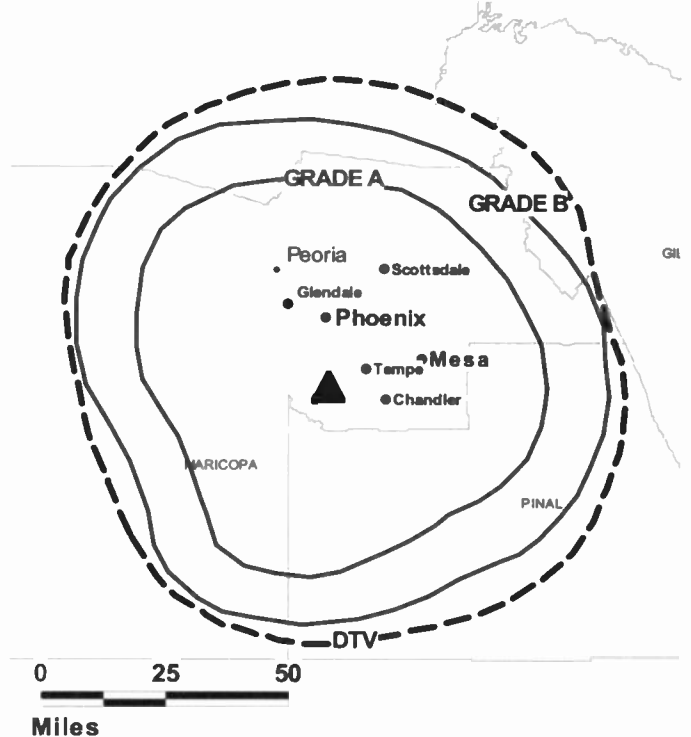
Michael Flores, News Director.

Bernice Salcido, Controller & Business Manager.

Virginia Luna, Program Director.

David Glyn-Davies, Marketing & Research Manager.

KTVW-TV BPCT-19970514KF GRANTED: 9/2/1997



© 2007 Warren Communications News

Javier Ramis, Promotion Director.

Amy Baker, Traffic Manager.

Delia Torres, Community Relations.

**Rates:** On request.

**City of License:** Phoenix. **Station DMA:** Phoenix (Prescott), AZ. **Rank:** 13.

Circulation © 2006 Nielsen. Coverage based on Nielsen study.

GrandTotal	Cable TV Households	Non-cable TV Households	Total TV Households
Estimated Station Totals *	17,600	528,650	546,250
Average Weekly Circulation (2006)	2,118	90,632	92,750
Average Daily Circulation (2006)			36,135
Station DMA Total	Cable TV Households	Non-cable TV Households	Total TV Households
Estimated Station Totals *	17,600	528,650	546,250
Average Weekly Circulation (2006)	2,118	90,632	92,750
Average Daily Circulation (2006)			36,135

\*Estimated station totals are sums of the Nielsen TV and Cable TV household estimates for each county in which the station registers viewing of more than 5% as per the Nielsen Survey Methods.

**KUTP**  
**Ch. 45**

**Network Service:** MNT.

**Licensee:** Fox Television Stations Inc., 5151 Wisconsin Ave. NW, Washington, DC 20016.

**Studio:** 511 W. Adams St., Phoenix, AZ 85003.

**Mailing Address:** 511 W. Adams St., Phoenix, AZ 85003.

**Phone:** 602-257-1239; 602-257-1234. **Fax:** 602-262-0177.

**E-mail:** foxde602@foxtv.com

**Web Site:** http://www.kutp.com

**Technical Facilities:** Channel No. 45 (656-662 MHz). Authorized power: 2750-kw max. visual, 275-kw aural. Antenna: 1792-ft above av. terrain, 348-ft. above ground, 2966-ft. above sea level.

Latitude 33° 20' 01"  
Longitude 112° 03' 32"

**Transmitter:** 8.3-mi. S of Phoenix in South Mountain Park.

**Digital Facilities:** Channel No. 26 (542-548 MHz). Power: 67-kw max. visual. Antenna: 1696-ft above av. terrain, 289-ft. above ground, 2906-ft. above sea level.

Latitude 33° 20' 01"  
Longitude 112° 03' 32"

**FCC Digital File Number:** BPCDT-990809LC. Granted: August 08, 2001.

**Note:** Latitude and longitude coordinates shown are based on the North American Datum of 1927 (NAD 27) as currently required by the Mass Media Bureau of the FCC.

**Multichannel TV Sound:** Stereo only.

**Satellite Earth Stations:** Scientific-Atlanta, 7-meter C-band; Scientific-Atlanta, 4.6-meter Ku-band; Scientific-Atlanta, M/A-Corn, Agile receivers.

**Ownership:** Fox Television Holdings Inc. (Group Owner).

**Began Operation:** December 23, 1985.

**Represented (engineering):** Cohen Dippell & Everist PC.

**Personnel:**

Pat Nevin, Vice President & General Manager.

Jim Girodo, Vice President, Creative Services.

Mellynda Hartel, Vice President, Sales.

Douglas Bannard, Vice President & News Director.

Denise Morano, Vice President, Finance.

Jim Kauffman, Vice President, Operations & Engineering.

Heather Smith, Promotion Director.

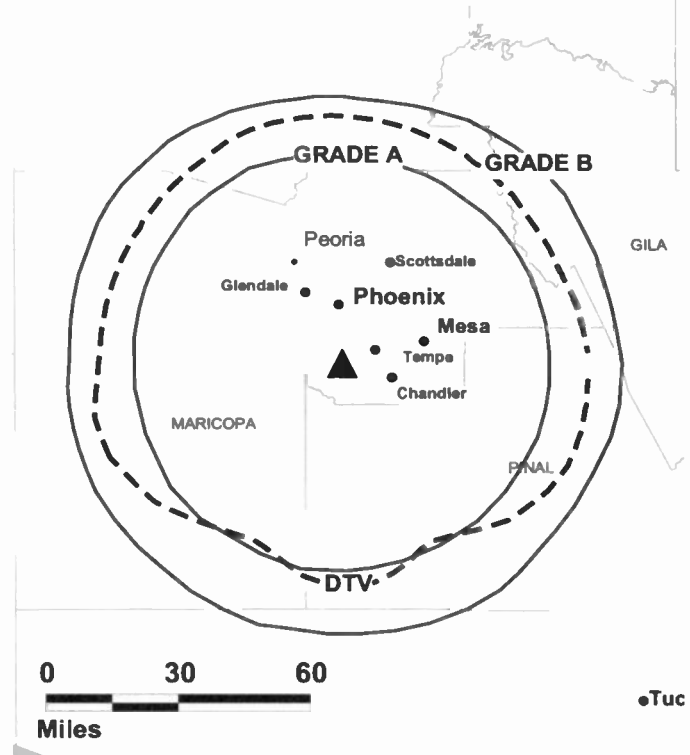
Jamie Fisher, Traffic Manager.

Courtney Bannard, Local Sales Manager.

Shawn Springman, National Sales Manager.

Gerry Grunig, Chief Engineer.

**KUTP BPCT-960722KF GRANTED: 10/14/1998**



© 2007 Warren Communications News

David R. Soline, Programming & Research Director.

**Rates:** On request.

**City of License:** Phoenix. **Station DMA:** Phoenix (Prescott), AZ. **Rank:** 13.

Circulation © 2006 Nielsen. Coverage based on Nielsen study.

GrandTotal	Cable TV Households	Non-cable TV Households	Total TV Households
Estimated Station Totals *	1,022,700	650,520	1,673,220
Average Weekly Circulation (2006)	197,867	163,677	361,544
Average Daily Circulation (2006)			102,353
Station OMA Total	Cable TV Households	Non-cable TV Households	Total TV Households
Estimated Station Totals *	994,250	650,520	1,644,770
Average Weekly Circulation (2006)	193,031	163,677	356,708
Average Daily Circulation (2006)			101,756
Other OMA Total	Cable TV Households	Non-cable TV Households	Total TV Households
Estimated Station Totals *	28,450	0	28,450
Average Weekly Circulation (2006)	4,836	0	4,836
Average Daily Circulation (2006)			597

\*Estimated station totals are sums of the Nielsen TV and Cable TV household estimates for each county in which the station registers viewing of more than 5% as per the Nielsen Survey Methods.

**KUTP-DT**  
**Ch. 26**

**Network Service:** MNT.

**Licensee:** Fox Television Stations Inc., 5151 Wisconsin Ave. NW, Washington, DC 20016.

**Studio:** 511 W. Adams St., Phoenix, AZ 85003.

**Mailing Address:** 511 W. Adams St., Phoenix, AZ 85003.

**Phone:** 602-257-1234; 602-257-1239. **Fax:** 602-262-0177.

**E-mail:** foxe602@foxtv.com

**Web Site:** http://www.kutp.com

**Technical Facilities:** Channel No. 26 (542-548 MHz). Authorized power: 67-kw max. visual. Antenna: 1696-ft above av. terrain, 289-ft. above ground, 2906-ft. above sea level.

Latitude	33°	20'	01"
Longitude	112°	03'	32"

**Transmitter:** Approx. 8.3-mi. S of Phoenix.

**Note:** Latitude and longitude coordinates shown are based on the North American Datum of 1927 (NAD 27) as currently required by the Mass Media Bureau of the FCC.

**Ownership:** Fox Television Holdings Inc. (Group Owner).

**Began Operation:** March 1, 2001.

**Represented (legal):** Wilbur, Cutler & Pickering.

**Represented (engineering):** Cohen Dippell & Everist PC.

**Personnel:**

**Pat Nevin,** Vice President & General Manager.

**Jim Girodo,** Vice President, Creative Services.

**Mellynda Hartel,** Vice President, Sales.

**Douglas Bannard,** Vice President & News Director.

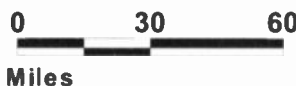
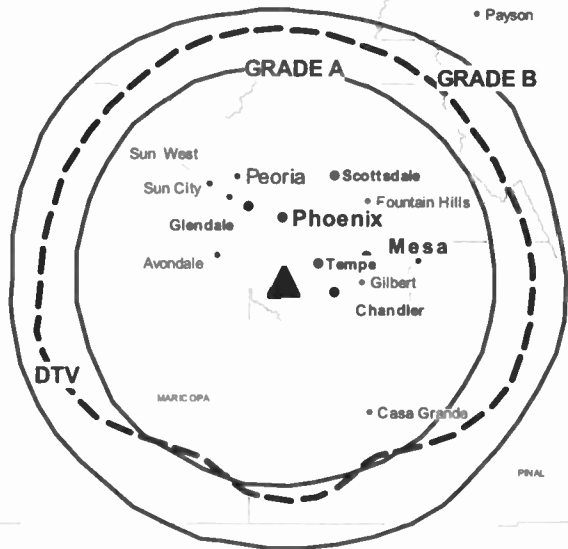
**Denise Morano,** Vice President, Finance.

**Jim Kauffman,** Vice President, Operations & Engineering.

**Heather Smith,** Promotion Director.

**Jamie Fisher,** Traffic Manager.

KUTP-DT BPCDT-990809LC GRANTED: 8/8/2001



• Flowing  
Tucson

© 2007 Warren Communications News

**Courtney Bannard,** Local Sales Manager.

**Shawn Springman,** National Sales Manager.

**Gerry Grunig,** Chief Engineer.

**David Soline,** Programming & Research Director.

**Rates:** On request.

**City of License:** Phoenix. **Station DMA:** Phoenix (Prescott), AZ. **Rank:** 13.

**Nielsen Data:** Not available.

**KWBA**  
**Ch. 58**

**Network Service:** CW.

**Licensee:** Tucson Communications LLC, 3481 E. Michigan St., Tucson, AZ 85714.

**Studio:** 3481 E. Michigan St., Tucson, AZ 85714.

**Mailing Address:** 3481 E. Michigan St., Tucson, AZ 85714.

**Phone:** 520-889-5800. **Fax:** 520-889-5855.

**E-mail:** clafever@cascadetv.tv

**Web Site:** http://www.kwba.com

**Technical Facilities:** Channel No. 58 (734-740 MHz). Authorized power: 5000-kw max. visual. Antenna: 1099-ft above av. terrain, 177-ft. above ground, 6047-ft. above sea level.

Latitude 31° 45' 32"  
Longitude 110° 48' 03"

**Transmitter:** Melendrez Pass, 12500 E. Greaterville Rd., Coronado National Forest.

**Digital Facilities:** Channel No. 44 (650-656 MHz). Power: 1000-kw max. visual. Antenna: 1047-ft above av. terrain, 125-ft. above ground, 5994-ft. above sea level.

Latitude 31° 45' 32"  
Longitude 110° 48' 03"

**FCC Digital File Number:** BPCDT-19991029ABW. Granted: March 06, 2002.

**Note:** Latitude and longitude coordinates shown are based on the North American Datum of 1927 (NAD 27) as currently required by the Mass Media Bureau of the FCC.

**Ownership:** Cascade Broadcasting Group LLC (Group Owner).

**Began Operation:** January 1, 1999. Transfer of control from Myoung Hwa Bae (100% to 51%) to Tucson Communications (0% to 49%) approved by FCC November 25, 1997. Transfer of remaining 51% interest in Sierra Vista Television LLC by present owner Tucson Communications (Cascade Broadcasting Group LLC) approved by FCC May 6, 1999.

**Represented (sales):** Continental Television Sales.

**Represented (legal):** Shaw Pittman.

**Represented (engineering):** Cohen Dippell & Everist PC.

**Personnel:**

**Carol Lafever,** Chief Operations Officer.

**Doug McClure,** Vice President & Local Sales Client Services Director.

**Jay Clifford,** Vice President, National Sales.

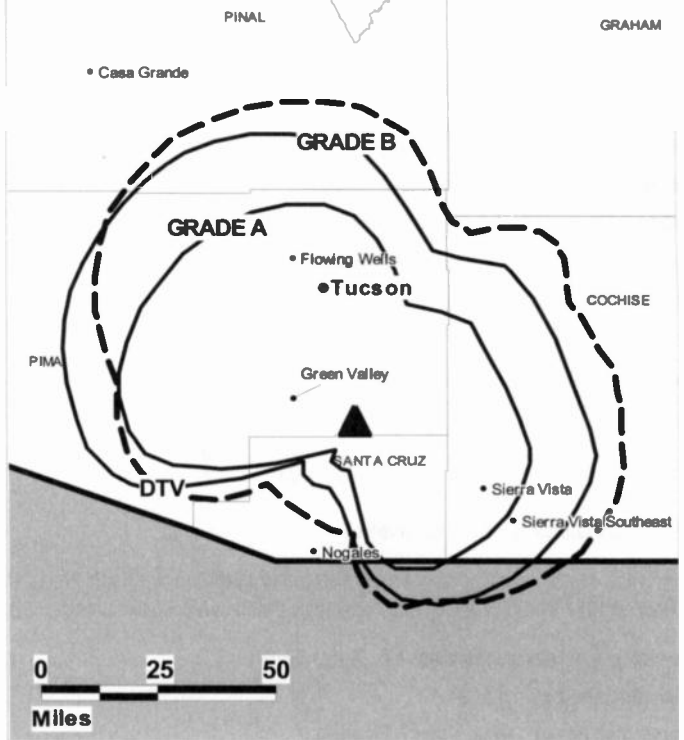
**Michelle Germano,** News Director.

**Mac Powas,** Chief Engineer.

**Mary Jane Jaspén,** Program Manager.

**Randy Ogden,** Production Manager.

**KWBA BMPCT-19990204KE GRANTED: 5/18/1999**



© 2007 Warren Communications News

**Doug Gervais,** Creative Services Director.

**Vicky Gallnsky,** Traffic Manager.

**Rates:** On request.

**City of License:** Sierra Vista. **Station DMA:** Tucson (Sierra Vista), AZ. **Rank:** 70.

Circulation © 2006 Nielsen. Coverage based on Nielsen study.

GrandTotal	Cable TV Households	Non-cable TV Households	Total TV Households
Estimated Station Totals *	245,150	169,620	414,770
Average Weekly Circulation (2006)	67,019	40,690	107,709
Average Daily Circulation (2006)			32,850

Station DMA Total	Cable TV Households	Non-cable TV Households	Total TV Households
Estimated Station Totals *	245,150	169,620	414,770
Average Weekly Circulation (2006)	67,019	40,690	107,709
Average Daily Circulation (2006)			32,850

\*Estimated station totals are sums of the Nielsen TV and Cable TV household estimates for each county in which the station registers viewing of more than 5% as per the Nielsen Survey Methods.



**KWBA-DT**

**Ch. 44**

**Network Service:** CW.

**Licensee:** Tucson Communications LLC, 3481 E. Michigan St., Tucson, AZ 85714.

**Studio:** 3481 E. Michigan St., Tucson, AZ 85714.

**Mailing Address:** 3481 E. Michigan St., Tucson, AZ 85714.

**Phone:** 520-889-5800. **Fax:** 520-889-5855.

**E-mail:** clafever@cascadetv.tv

**Web Site:** <http://www.kwba.com>

**Technical Facilities:** Channel No. 44 (650-656 MHz). Authorized power: 1000-kw max. visual. Antenna: 1047-ft above av. terrain, 125-ft. above ground, 5994-ft. above sea level.

Latitude	31°	45'	32"
Longitude	110°	48'	03"

**Transmitter:** Greaterville.

**Note:** Latitude and longitude coordinates shown are based on the North American Datum of 1927 (NAD 27) as currently required by the Mass Media Bureau of the FCC.

**Ownership:** Cascade Broadcasting Group LLC (Group Owner).

**Began Operation:** Station operating; no on-air date.

**Represented (sales):** Continental Television Sales.

**Represented (legal):** Witherspoon, Kelley, Davenport & Toole.

**Represented (legal):** Shaw Pittman.

**Personnel:**

**Carol Lafever,** Chief Operations Officer.

**Doug McClure,** Vice President & Local Sales Client Services Director.

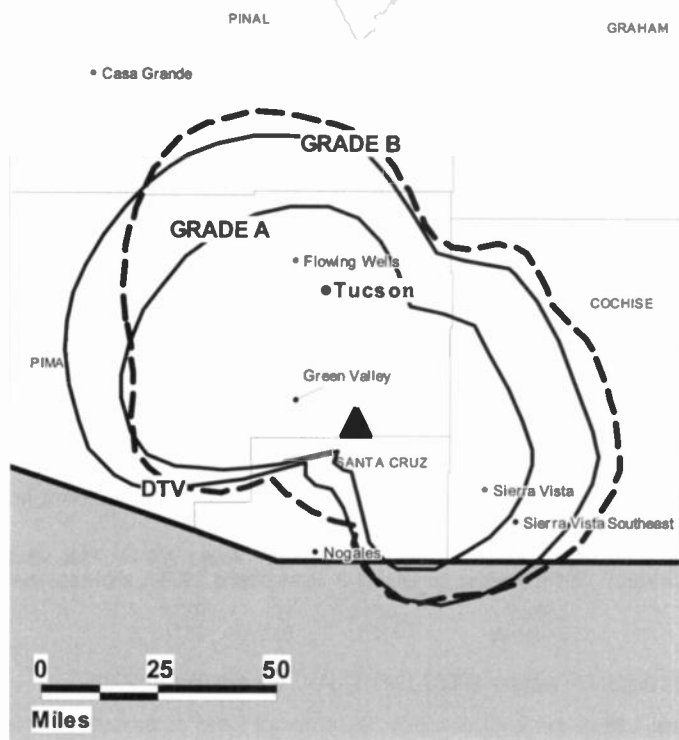
**Jay Clifford,** Vice President, National Sales.

**Michelle Germano,** News Director.

**Mac Powas,** Chief Engineer.

**Mary Jane Jaspan,** Program Manager.

**KWBA-DT BMPCDT-20040206ABF GRANTED: 4/14/2005**



© 2007 Warren Communications News

**Randy Ogden,** Production Manager.

**Doug Gervais,** Creative Services Director.

**Vicky Galinsky,** Traffic Manager.

**Rates:** On request.

**City of License:** Sierra Vista. **Station DMA:** Tucson (Sierra Vista), AZ. **Rank:** 70.

**Nielsen Data:** Not available.

**KPPX**  
**Ch. 51**

**Network Service:** ION.

**Licensee:** America 51 LP, 601 Clearwater Park Rd., West Palm Beach, FL 33401-6233.

**Studio:** 2777 E. Camelback Rd., Suite 220, Phoenix, AZ 85016.

**Mailing Address:** 2777 E. Camelback Rd., Suite 220, Phoenix, AZ 85016.

**Phone:** 602-808-0729. **Fax:** 602-808-8864.

**E-mail:** kathy.lawrence@kppx.com

**Web Site:** http://www.ionline.tv

**Technical Facilities:** Channel No. 51 (692-698 MHz). Authorized power: 4900-kw max. visual, 490-kw aural. Antenna: 1748-ft above av. terrain, 338-ft. above ground, 2960-ft. above sea level.

Latitude 33° 20' 03"  
Longitude 112° 03' 38"

**Transmitter:** South Mountain Park, 2.1-mi. SE of Dobbins Rd. & Central Ave. intersection.

**Digital Facilities:** Channel No. 52 (698-704 MHz). Power: 200-kw max. visual. Antenna: 1791-ft above av. terrain, 371-ft. above ground, 2999-ft. above sea level.

Latitude 33° 20' 03"  
Longitude 112° 03' 38"

**FCC Digital File Number:** BPCDT-19991018AAU. Granted: April 10, 2002.

**Note:** Latitude and longitude coordinates shown are based on the North American Datum of 1927 (NAD 27) as currently required by the Mass Media Bureau of the FCC.

**Multichannel TV Sound:** Planned.

**LMA:** Local marketing agreement with KPNX (N), Phoenix.

**Ownership:** ION Media Networks Inc. (Group Owner).

**Began Operation:** February 15, 1999. Sale to present owner by America 51 LP (Hector Garcia Salvatierra) approved by FCC January 2, 2001.

**Represented (legal):** Skadden, Arps, Slate, Meagher & Flom LLP.

**Represented (engineering):** Hammitt & Edison Inc.

**Personnel:**

**Kathy K. Lawrence,** Vice President & General Manager.

**Ken Sell,** Chief Engineer.

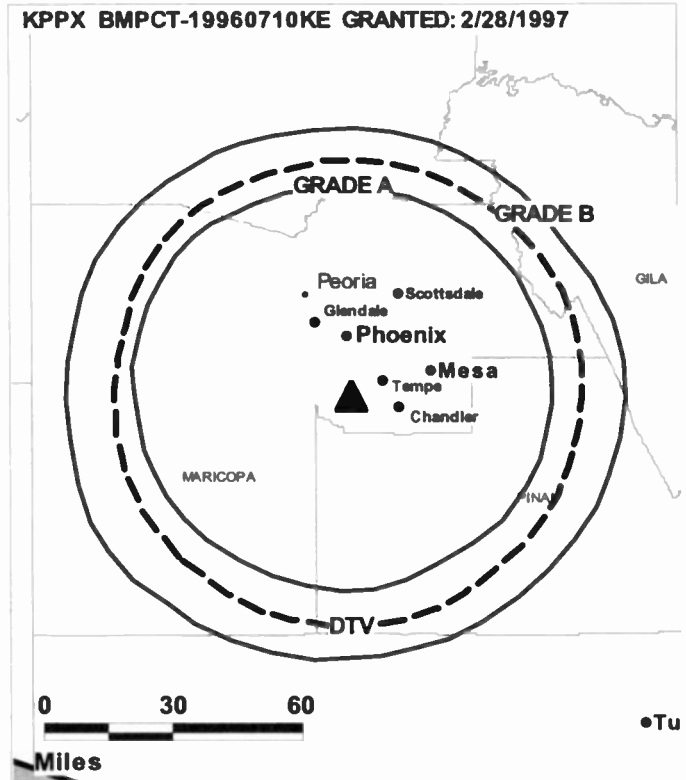
**Denise Sparks,** Business Manager.

**Maureen Rawe,** Traffic Manager.

**Nicole Fine,** Continuity Director.

**Rates:** On request.

KPPX BMPCT-19960710KE GRANTED: 2/28/1997



© 2007 Warren Communications News

**City of License:** Tolleson. **Station DMA:** Phoenix (Prescott), AZ. **Rank:** 13.

Circulation © 2006 Nielsen. Coverage based on Nielsen study.

GrandTotal	Cable TV Households	Non-cable TV Households	Total TV Households
Estimated Station Totals *	902,290	477,660	1,379,950
Average Weekly Circulation (2006)	49,831	37,257	87,088
Average Daily Circulation (2006)			20,846

Station DMA Total	Cable TV Households	Non-cable TV Households	Total TV Households
Estimated Station Totals *	902,290	477,660	1,379,950
Average Weekly Circulation (2006)	49,831	37,257	87,088
Average Daily Circulation (2006)			20,846

\*Estimated station totals are sums of the Nielsen TV and Cable TV household estimates for each county in which the station registers viewing of more than 5% as per the Nielsen Survey Methods.

**KPPX-DT**  
**Ch. 52**

**Network Service:** IDN.

**Licensee:** America 51 LP, 601 Clearwater Park Rd., West Palm Beach, FL 33401-6233.

**Studio:** 2777 E. Camelback Rd., Suite 220, Phoenix, AZ 85016.

**Mailing Address:** 2777 E. Camelback Rd., Suite 220, Phoenix, AZ 85016.

**Phone:** 602-808-0729. **Fax:** 602-808-8864.

**E-mail:** kathyilawrence@kppx.com

**Web Site:** <http://www.ionline.tv>

**Technical Facilities:** Channel No. 52 (698-704 MHz). Authorized power: 200-kw max. visual. Antenna: 1791-ft above av. terrain, 371-ft. above ground, 2999-ft. above sea level.

Latitude	33°	20'	03"
Longitude	112°	03'	38"

**Note:** Latitude and longitude coordinates shown are based on the North American Datum of 1927 (NAD 27) as currently required by the Mass Media Bureau of the FCC.

**Ownership:** IDN Media Networks Inc. (Group Dwner).

**Began Operation:** October 1, 2002. Standard Definition.

**Personnel:**

**Kathy K. Lawrence**, Vice President & General Manager.

**Ken Sell**, Chief Engineer.

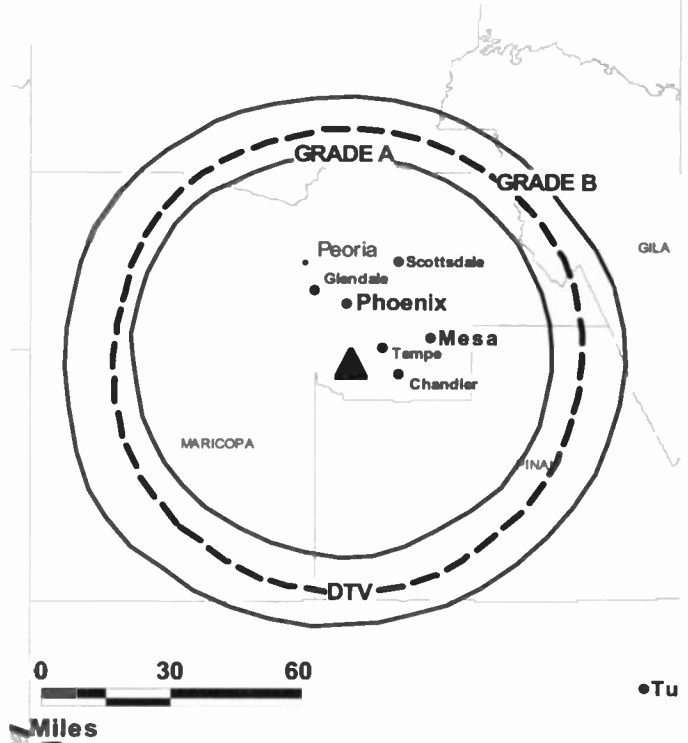
**Denise Sparks**, Business Manager.

**Maureen Rawe**, Traffic Manager.

**Nicole Fine**, Continuity Director.

**City of License:** Tolleson. **Station DMA:** Phoenix (Prescott), AZ. **Rank:** 13.

**KPPX-DT BMPCDT-20011012AAZ GRANTED: 4/10/2002**



Nielsen Data: Not available.

**KGUN**  
**Ch. 9**

**Network Service:** ABC.

**Licensee:** Journal Broadcast Corp., 3355 S. Valley View Blvd., Las Vegas, NV 89102.

**Studio:** 7280 Rosewood St., Tucson, AZ 85710.

**Mailing Address:** 7280 Rosewood St., Tucson, AZ 85710.

**Phone:** 520-722-5486. **Fax:** 520-733-7050.

**E-mail:** AStewart@kgun9.com

**Web Site:** http://www.kgun9.com

**Technical Facilities:** Channel No. 9 (186-192 MHz). Authorized power: 110-kw visual, aural. Antenna: 3740-ft above av. terrain, 220-ft. above ground, 8760-ft. above sea level.

Latitude 32° 24' 53"  
Longitude 110° 42' 58"

**Digital Facilities:** Channel No. 35 (596-602 MHz). Power: 266.3-kw max. visual, aural. Antenna: 3704-ft above av. terrain, 184-ft. above ground, 8724-ft. above sea level.

Latitude 32° 24' 53"  
Longitude 110° 42' 58"

**FCC Digital File Number:** BPCDT-19991021ACH. Granted: April 20, 2005.

**Note:** Latitude and longitude coordinates shown are based on the North American Datum of 1927 (NAD 27) as currently required by the Mass Media Bureau of the FCC.

**Multichannel TV Sound:** Stereo only.

**Satellite Earth Stations:** Transmitter Harris; Andrew, 7.1-meter C-band; Prodelin, 3.6-meter C-band; RCA Americom, 4.5-meter Ku-band; Comtech, 4.5-meter C-band; Andrew, 4.5-meter C-band; RCA, M/A-Com, Avantek, Andrew receivers.

**News Service:** AP.

**Ownership:** Journal Communications Inc. (Group Owner).

**Began Operation:** June 3, 1956. Sale to H. U. Garrett group from D. W. Ingram approved by FCC December 19, 1956. Sale to Henry S. Hilberry & associates by H. U. Garrett group approved by FCC December 14, 1960. Sale to Gilmore Broadcasting Corp. of Arizona by Hilberry group along with WEHT(TV), Evansville, IN approved by FCC July 15, 1964. Sale to May Broadcasting Co. by Gilmore approved by FCC July 31, 1968. Sale to Lee Enterprises Inc. by May Broadcasting Co. approved by FCC November 7, 1986. Sale to Emmis Communications Corp. by Lee Enterprises Inc. approved by FCC September 25, 2000. Sale to present owner by Emmis Communications Corp. approved by FCC November 29, 2005.

**Represented (sales):** MMT Sales Inc.

**Represented (legal):** Leventhal, Senter & Lerman PLLC.

**Personnel:**

**Ray Depa,** Vice President & General Manager.

**Andrew Stewart,** Station Manager & Sales Director.

**Michelle Thornton,** Local Sales Manager.

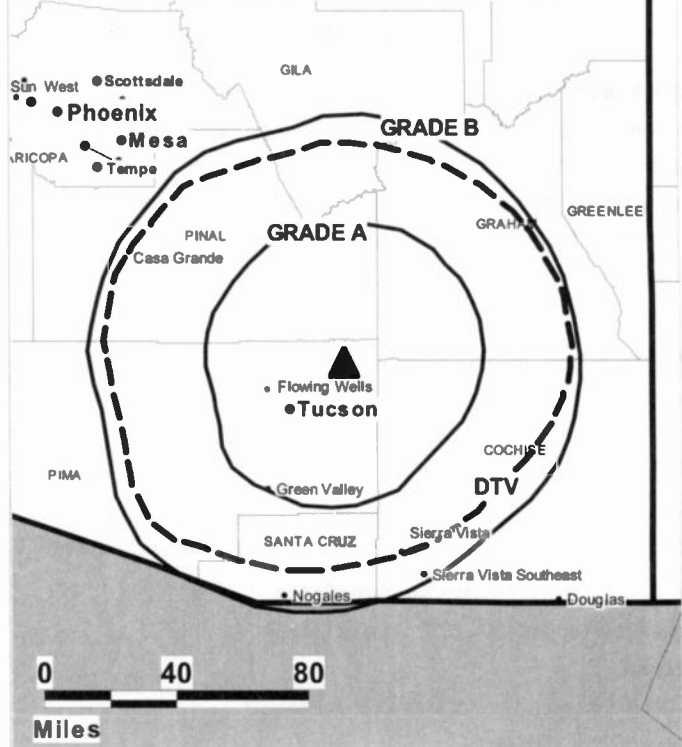
**Kara Anderson,** National Sales Manager.

**Thor Wasbotten,** News Director.

**Steve Somerville,** Chief Engineer.

**Vickie Lynn Dupree,** Business Manager.

KGUN BPCT-20050413ABP GRANTED: 4/29/2005



© 2007 Warren Communications News

**Scott Blake,** Production Manager.

**Kelly Donnell,** Creative Services & Public Service Director.

**Highest 30 Sec. Rate:** \$2000.

**City of License:** Tucson. **Station DMA:** Tucson (Sierra Vista), AZ. **Rank:** 70.

Circulation © 2006 Nielsen. Coverage based on Nielsen study.

GrandTotal	Cable TV Households	Non-cable TV Households	Total TV Households
Estimated Station Totals *	279,140	236,600	515,740
Average Weekly Circulation (2006)	169,716	110,812	280,528
Average Daily Circulation (2006)			127,451
Station DMA Total	Cable TV Households	Non-cable TV Households	Total TV Households
Estimated Station Totals *	245,150	177,330	422,480
Average Weekly Circulation (2006)	163,420	106,166	269,586
Average Daily Circulation (2006)			124,135
Other DMA Total	Cable TV Households	Non-cable TV Households	Total TV Households
Estimated Station Totals *	33,990	59,270	93,260
Average Weekly Circulation (2006)	6,296	4,646	10,942
Average Daily Circulation (2006)			3,316

\*Estimated station totals are sums of the Nielsen TV and Cable TV household estimates for each county in which the station registers viewing of more than 5% as per the Nielsen Survey Methods.

**KGUN-DT**

**Ch. 35**

**Network Service:** ABC.

**Licensee:** Journal Broadcast Corp., 3355 S. Valley View Blvd., Las Vegas, NV 89102.

**Studio:** 7280 Rosewood St., Tucson, AZ 85710.

**Mailing Address:** 7280 Rosewood St., Tucson, AZ 85710.

**Phone:** 520-722-5486. **Fax:** 520-733-7050.

**E-mail:** AStewart@kgun9.com

**Web Site:** <http://www.kgun9.com>

**Technical Facilities:** Channel No. 35 (596-602 MHz). Authorized power: 266.3-kw max. visual, aural. Antenna: 3704-ft above av. terrain, 184-ft. above ground, 8724-ft. above sea level.

Latitude	32°	24'	53"
Longitude	110°	42'	58"

**Note:** Latitude and longitude coordinates shown are based on the North American Datum of 1927 (NAD 27) as currently required by the Mass Media Bureau of the FCC.

**Ownership:** Journal Communications Inc. (Group Owner).

**Began Operation:** Station operating; no on-air date

**Represented (legal):** Leventhal, Senter & Lerman PLLC.

**Represented (sales):** Continental Television Sales.

**Personnel:**

**Ray Depa,** Vice President & General Manager.

**Andrew Stewart,** Station Manager & Sales Director.

**Michelle Thornton,** Local Sales Manager.

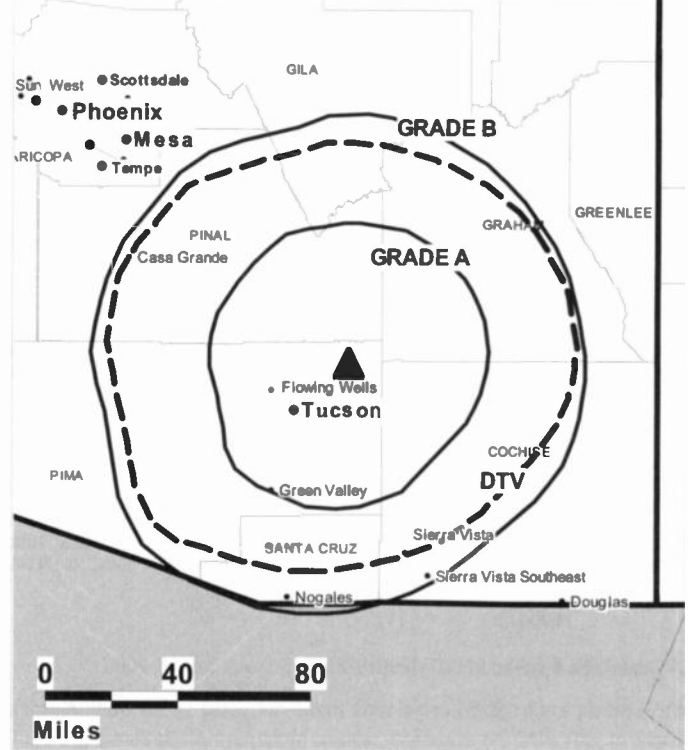
**Kara Anderson,** National Sales Manager.

**Thor Wasbotten,** News Director.

**Steve Somerville,** Chief Engineer.

**Vickie Lynn Dupree,** Business Manager.

**KGUN-DT B MPCDT-20050413ABK GRANTED: 4/20/2005**



© 2007 Warren Communications News

**Scott Blake,** Production Manager.

**Kelly Donnell,** Creative Services & Public Service Director.

**Rates:** On request.

**City of License:** Tucson. **Station DMA:** Tucson (Sierra Vista), AZ. **Rank:** 70.

**Nielsen Data:** Not available.

**KHRR**  
**Ch. 40**

**Network Service:** TMO.

**Licensee:** NBC Telemundo License Co., c/o NBC Inc., 1299 Pennsylvania Ave. NW, Washington, DC 20004.

**Studio:** 2919 E. Broadway Blvd., Suite 100, Tucson, AZ 85716.

**Mailing Address:** 2919 E. Broadway Blvd., Suite 100, Tucson, AZ 85716.

**Phone:** 520-322-6888. **Fax:** 520-319-9148.

**E-mail:** thelma.abril@nbc.com

**Technical Facilities:** Channel No. 40 (626-632 MHz). Authorized power: 1550-kw max. & 1550-kw horizontal visual, 153.4-kw aural. Antenna: 2031-ft above av. terrain, 184-ft. above ground, 4537-ft. above sea level.

Latitude 32° 14' 55.25"  
Longitude 111° 06' 57.18"

**Transmitter:** American Tower Site, Tucson.

**Digital Facilities:** Channel No. 42 (638-644 MHz). Power: 12.7-kw max. visual, aural. Antenna: 1961-ft above av. terrain, 130-ft. above ground, 4477-ft. above sea level.

Latitude 32° 14' 56.5"  
Longitude 111° 06' 57"

**FCC Digital File Number:** BPCDT-19991028AFS. Granted: July 10, 2006.

**Note:** Latitude and longitude coordinates shown are based on the North American Datum of 1927 (NAD 27) as currently required by the Mass Media Bureau of the FCC.

**Multichannel TV Sound:** Stereo only.

**Satellite Earth Stations:** Transmitter Comark; United Satellite Systems, 7-meter C-band; RCA, 5-meter Ku-band; Scientific-Atlanta, NSC, M/A-Corn, Drake receivers.

**Ownership:** NBC Universal (Group Owner).

**Began Operation:** January 1, 1985. Left air October 17, 1989. Returned to air July 1, 1992. Sale to Jay S. Zucker by Les Von Eberstein, trustee approved by FCC October 16, 1991. Sale to Apogeo Television by Jay S. Zucker approved by FCC October 23, 1998. Sale to present owner by Apogeo Television approved by FCC December 12, 2002.

**Represented (sales):** Telemundo Network Sales.

**Represented (legal):** Shainis & Peltzman Chartered.

**Personnel:**

**Araceli De Leon,** General Manager.

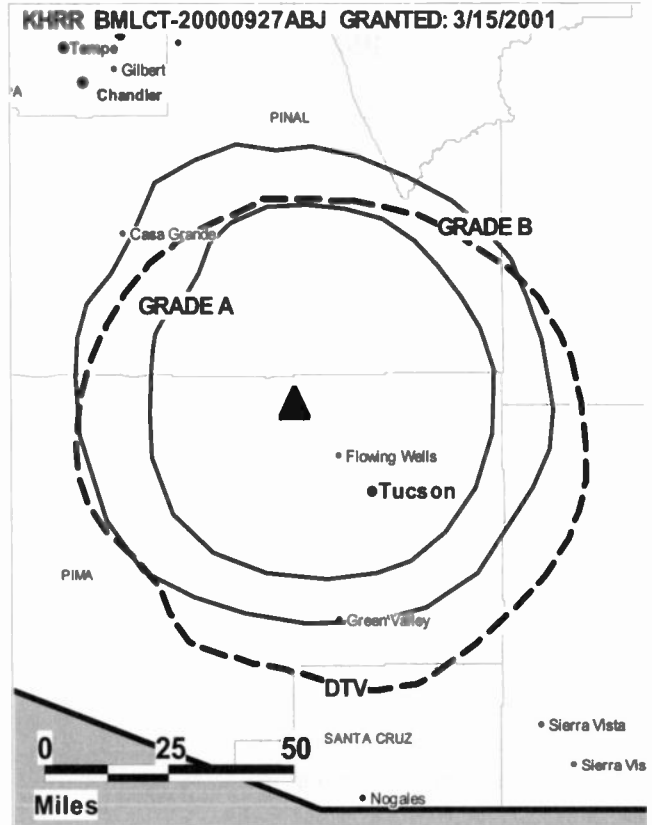
**Thelma Abril,** General & National Sales Manager.

**Pedro Ultreras,** News Director.

**David Carr,** Chief Engineer.

**Lois Boss,** Business Manager.

**Lupita Celaya,** Program Director & Traffic Manager.



© 2007 Warren Communications News

**Martha Muniz,** Promotion Director.

**Pablo Sierra,** Production Manager.

**Highest 30 Sec. Rate:** \$200.

**City of License:** Tucson. **Station DMA:** Tucson (Sierra Vista), AZ. **Rank:** 70.

Circulation © 2006 Nielsen. Coverage based on Nielsen study.

GrandTotal	Cable TV Households	Non-cable TV Households	Total TV Households
Estimated Station Totals *	5,070	148,380	153,450
Average Weekly Circulation (2006)	2,261	9,496	11,757
Average Daily Circulation (2006)			3,434

Station OMA Total	Cable TV Households	Non-cable TV Households	Total TV Households
Estimated Station Totals *	5,070	148,380	153,450
Average Weekly Circulation (2006)	2,261	9,496	11,757
Average Daily Circulation (2006)			3,434

\*Estimated station totals are sums of the Nielsen TV and Cable TV household estimates for each county in which the station registers viewing of more than 5% as per the Nielsen Survey Methods.

**KHRR-DT**

**Ch. 42**

**Network Service:** TMO.

**Grantee:** NBC Telemundo License Co., c/o NBC Inc., 1299 Pennsylvania Ave. NW, Washington, DC 20004.

**Studio:** 2919 E. Broadway Blvd., Suite 100, Tucson, AZ 85716.

**Mailing Address:** 2919 E. Broadway Blvd., Suite 100, Tucson, AZ 85716.

**Phone:** 520-322-6888. **Fax:** 520-319-9148.

**E-mail:** thelma.abril@nbc.com

**Technical Facilities:** Channel No. 42 (638-644 MHz). Authorized power: 12.7-kw max. visual, aural. Antenna: 1961-ft above av. terrain, 130-ft. above ground, 4477-ft. above sea level.

Latitude	32°	14'	56.5"
Longitude	111°	06'	57"

**Note:** Latitude and longitude coordinates shown are based on the North American Datum of 1927 (NAD 27) as currently required by the Mass Media Bureau of the FCC.

**Ownership:** NBC Universal (Group Owner).

**Began Operation:** Station operating under Special Temporary Authority at 12.7-kw max. visual; no on-air date

**Represented (sales):** Telemundo Network Sales.

**Personnel:**

**Araceli De Leon**, General Manager.

**Thelma Abril**, General & National Sales Manager.

**Pedro Ultreras**, News Director.

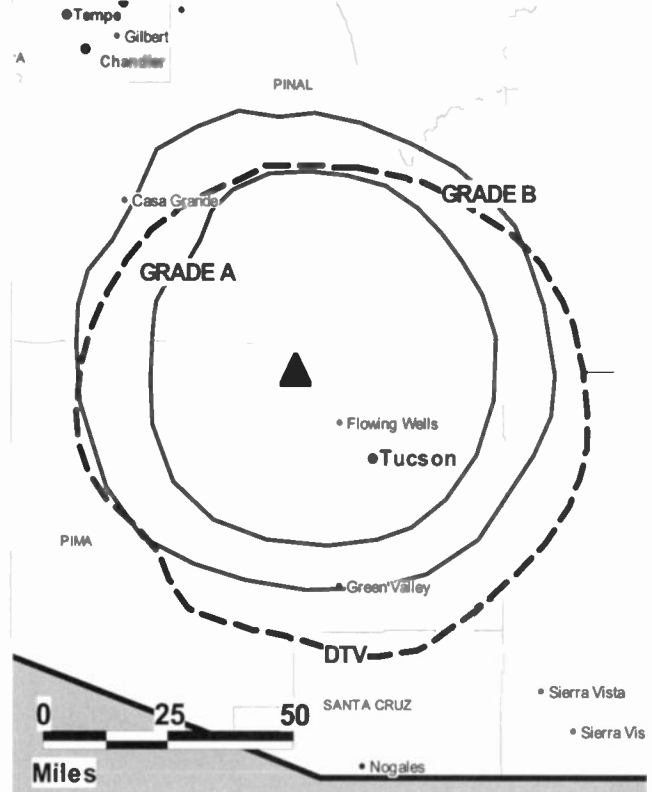
**David Carr**, Chief Engineer.

**Lois Boss**, Business Manager.

**Lupita Celaya**, Program Director & Traffic Manager.

**Martha Muniz**, Promotion Director.

**KHRR-DT BMPCDT-20060626ACL GRANTED: 7/10/2006**



© 2007 Warren Communications News

**Pablo Sierra**, Production Manager.

**Rates:** On request.

**City of License:** Tucson. **Station DMA:** Tucson (Sierra Vista), AZ. **Rank:** 70.

**Nielsen Data:** Not available.

**KMSB-DT**  
**Ch. 25**

**Network Service:** FOX.

**Licensee:** KMSB-TV Inc., 1855 N. 6th Ave., Tucson, AZ 85705.

**Studio:** 1855 N. 6th Ave., Tucson, AZ 85705.

**Mailing Address:** 1855 N. 6th Ave., Tucson, AZ 85705.

**Phone:** 520-770-1123. **Fax:** 520-629-7185.

**E-mail:** jary@kmsb.com

**Web Site:** <http://www.fox11az.com>

**Technical Facilities:** Channel No. 25 (536-542 MHz). Authorized power: 480-kw max. visual. Antenna: 3684-ft above av. terrain, 174-ft. above ground, 8724-ft. above sea level.

Latitude	32°	24'	56"
Longitude	110°	42'	50"

**Note:** Latitude and longitude coordinates shown are based on the North American Datum of 1927 (NAD 27) as currently required by the Mass Media Bureau of the FCC.

**Multichannel TV Sound:** Stereo and separate audio program.

**Ownership:** Belo Corp. (Group Owner).

**Began Operation:** Station operating; no on-air date

**Represented (sales):** TeleRep Inc.

**Personnel:**

Tod A. Smith, President & General Manager.

Lou Medran, Operations Manager.

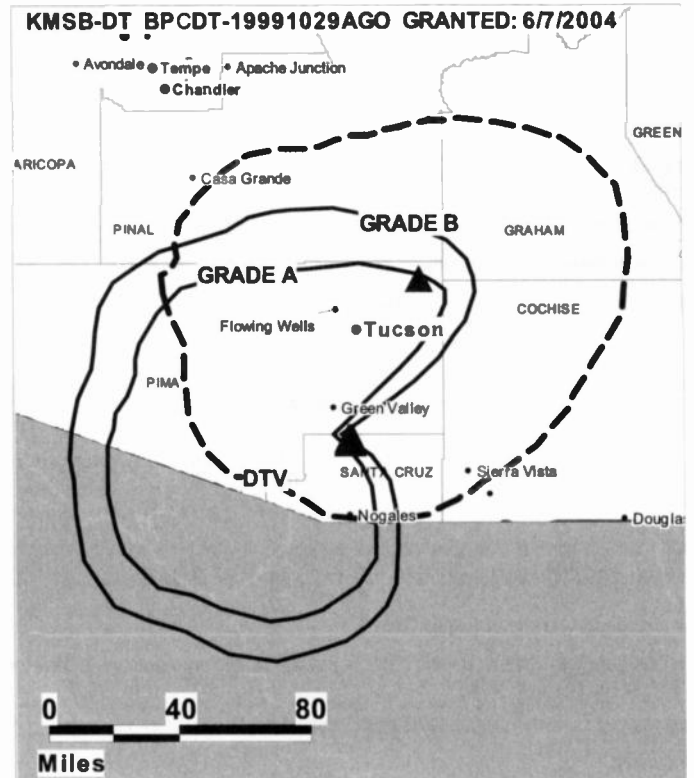
Claudia Montgomery, General Sales Manager.

Robin Snyder, Local Sales Manager.

Jim Watson, National Sales Manager.

Roy Mitchell, Engineering Director.

John Ary, Creative Services Director.



© 2007 Warren Communications News

Betsy Green, Marketing Director.

Bob Lee, Community Relations Coordinator.

**Rates:** On request.

**City of License:** Tucson. **Station DMA:** Tucson (Sierra Vista), AZ. **Rank:** 70.

**Nielsen Data:** Not available.



**KMSB-TV**  
**Ch. 11**

**Network Service:** FOX.

**Licensee:** KMSB-TV Inc., 400 S. Record St., Dallas, TX 75202.

**Studio:** 1855 N. 6th Ave., Tucson, AZ 85705.

**Mailing Address:** 1855 N. 6th Ave., Tucson, AZ 85705.

**Phone:** 520-770-1123. **Fax:** 520-629-7185.

**E-mail:** jary@kmsb.com

**Web Site:** http://www.fox11az.com

**Technical Facilities:** Channel No. 11 (198-204 MHz). Authorized power: 316-kw visual, 31.6-kw aural. Antenna: 1663-ft above av. terrain, 187-ft. above ground, 6056-ft. above sea level.

Latitude 31° 42' 18"  
Longitude 110° 55' 26"

**Transmitter:** 2.5-mi. NW of Mount Hopkins.

**Digital Facilities:** Channel No. 25 (536-542 MHz). Power: 480-kw max. visual. Antenna: 3684-ft above av. terrain, 174-ft. above ground, 8724-ft. above sea level.

Latitude 32° 24' 56"  
Longitude 110° 42' 50"

**FCC Digital File Number:** BPCDT-19991029AGO. Granted: June 07, 2004.

**Note:** Latitude and longitude coordinates shown are based on the North American Datum of 1927 (NAD 27) as currently required by the Mass Media Bureau of the FCC.

**Multichannel TV Sound:** Stereo and separate audio program.

**Satellite Earth Stations:** Transmitter Larcen; RCA Americom, 3-meter Ku-band; Scientific-Atlanta, 5-meter C-band; Comtech, 5-meter KC-band; Scientific-Atlanta receivers.

**LMA:** Local marketing agreement with KTTU-TV (U), Tucson.

**Ownership:** Belo Corp. (Group Owner).

**Began Operation:** February 1, 1967. Sale to present owner by Providence Journal approved by FCC February 28, 1997. Sale to Providence Journal by Roadrunner TV Ltd. Partnership approved by FCC November 19, 1984. Previous sale by I.B.C. (Danny Thomas, et al.) approved by FCC November 16, 1976 (Television Digest, Vol. 24:12, 40).

**Represented (sales):** TeleRep Inc.

**Represented (legal):** Wiley, Rein & Fielding.

**Represented (engineering):** Smith & Fisher.

**Personnel:**

Tod A. Smith, President & General Manager.

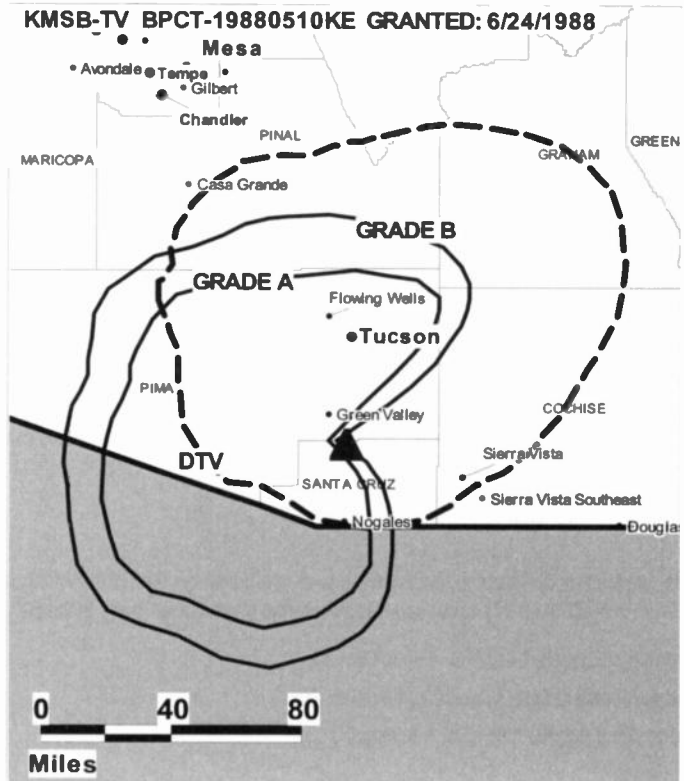
Lou Medran, Operations Manager.

Claudia Montgomery, General Sales Manager.

Robin Snyder, Local Sales Manager.

Jim Watson, National Sales Manager.

Roy Mitchell, Engineering Director.



© 2007 Warren Communications News

John Ary, Creative Services Director.

Betsy Green, Marketing Director.

Bob Lee, Community Relations Coordinator.

**Rates:** On request.

**City of License:** Tucson. **Station DMA:** Tucson (Sierra Vista), AZ. **Rank:** 70.

Circulation © 2006 Nielsen. Coverage based on Nielsen study.

GrandTotal	Cable TV Households	Non-cable TV Households	Total TV Households
Estimated Station Totals *	245,150	177,330	422,480
Average Weekly Circulation (2006)	115,894	72,717	188,611
Average Daily Circulation (2006)			58,621
Station DMA Total	Cable TV Households	Non-cable TV Households	Total TV Households
Estimated Station Totals *	245,150	177,330	422,480
Average Weekly Circulation (2006)	115,894	72,717	188,611
Average Daily Circulation (2006)			58,621

\*Estimated station totals are sums of the Nielsen TV and Cable TV household estimates for each county in which the station registers viewing of more than 5% as per the Nielsen Survey Methods.

**KOLD-DT**

**Ch. 32**

**Network Service:** CBS.

**Licensee:** KOLD License Subsidiary LLC, 201 Monroe St., RSA Tower, 20th Floor, Montgomery, AL 36104.

**Studio:** 7831 N. Business Park Dr., Tucson, AZ 85743.

**Mailing Address:** 7831 N. Business Park Dr., Tucson, AZ 85743.

**Phone:** 520-744-1313. **Fax:** 520-744-5233.

**E-mail:** mdeffes@kold.com

**Web Site:** <http://www.kold.com>

**Technical Facilities:** Channel No. 32 (578-584 MHz). Authorized power: 108-kw max. visual. Antenna: 3684-ft above av. terrain, 174-ft. above ground, 8724-ft. above sea level.

Latitude	32°	24'	56"
Longitude	110°	42'	50"

**Note:** Latitude and longitude coordinates shown are based on the North American Datum of 1927 (NAD 27) as currently required by the Mass Media Bureau of the FCC.

**Ownership:** Raycom Media Inc. (Group Owner).

**Began Operation:** Station operating; no on-air date

**Represented (legal):** Covington & Burling.

**Personnel:**

**Jim Arnold**, General Manager.

**Chuck Amy**, Chief Engineer.

**Adam Weyne**, General Sales Manager.

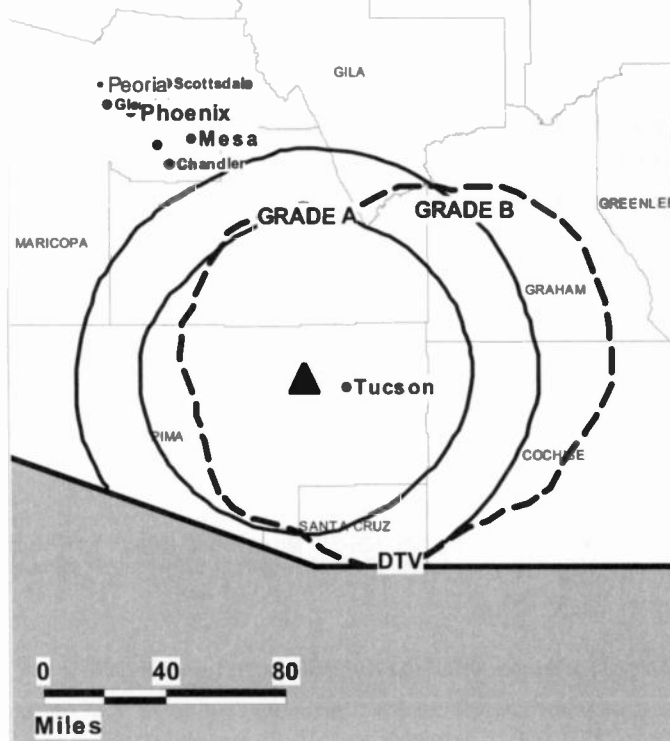
**John Overmyer**, National Sales Manager.

**Bob Smith**, News Director.

**Michelle Deffes**, Business Manager.

**Amy Przytula**, Marketing Director.

**KOLD-DT BMPCDT-20010907AAE GRANTED: 3/11/2003**



© 2007 Warren Communications News

**Bob Gaff**, Operations Manager.

**Rates:** Dn request.

**City of License:** Tucson. **Station DMA:** Tucson (Sierra Vista), AZ. **Rank:** 70.

**Nielsen Data:** Not available.

**KOLD-TV**  
**Ch. 13**

**Network Service:** CBS.

**Licensee:** KOLD License Subsidiary LLC, 201 Monroe St., RSA Tower, 20th Floor, Montgomery, AL 36104.

**Studio:** 7831 N. Business Park Dr., Tucson, AZ 85743.

**Mailing Address:** 7831 N. Business Park Dr., Tucson, AZ 85743.

**Phone:** 520-744-1313. **Fax:** 520-744-5233.

**E-mail:** mdeffes@kold.com

**Web Site:** http://www.kold.com

**Technical Facilities:** Channel No. 13 (210-216 MHz). Authorized power: 302-kw visual. Antenna: 2041-ft above av. terrain, 187-ft. above ground, 4555-ft. above sea level.

Latitude 32° 14' 56"  
Longitude 111° 06' 58"

**Transmitter:** 11.5-mi. WNW of Tucson, in the Tucson Mountains.

**Digital Facilities:** Channel No. 32 (578-584 MHz). Power: 108-kw max. visual. Antenna: 3684-ft above av. terrain, 174-ft. above ground, 8724-ft. above sea level.

Latitude 32° 24' 56"  
Longitude 110° 42' 50"

**Note:** Latitude and longitude coordinates shown are based on the North American Datum of 1927 (NAD 27) as currently required by the Mass Media Bureau of the FCC.

**Satellite Earth Stations:** Transmitter Harris; Scientific-Atlanta, 7-meter C-band; Uniden, 3-meter C-band; AFC, 4-meter Ku-band; Scientific-Atlanta, 4.6-meter C-band; SatCom, 5-meter Ku-band; Scientific-Atlanta, Omni, M/A-Corn receivers.

**News Services:** AP, CNN Newsource, CBS Newspath.

**Ownership:** Raycom Media Inc. (Group Owner).

**Began Operation:** January 13, 1953. Sale to Evening News Assn. by Gene Autry & associates approved by FCC May 21, 1969 (Television Digest, Vol. 9:15, 20). Sale to Knight-Ridder approved by FCC January 13, 1986 (Vol. 26:3). Sale to News Press & Gazette Co. approved by FCC April 26, 1989 (Vol. 29:9). Sale to New Vision Television approved by FCC December 27, 1993. Sale to Ellis Communications approved by FCC February 10, 1995 (Vol. 34:48; 35:14). Sale to present owner by Ellis Communications approved by FCC July 26, 1996.

**Represented (sales):** Harrington, Righter & Parsons Inc.

**Represented (legal):** Covington & Burling.

**Personnel:**

Jim Arnold, General Manager.

Adam Weyne, General Sales Manager.

John Overmyer, National Sales Manager.

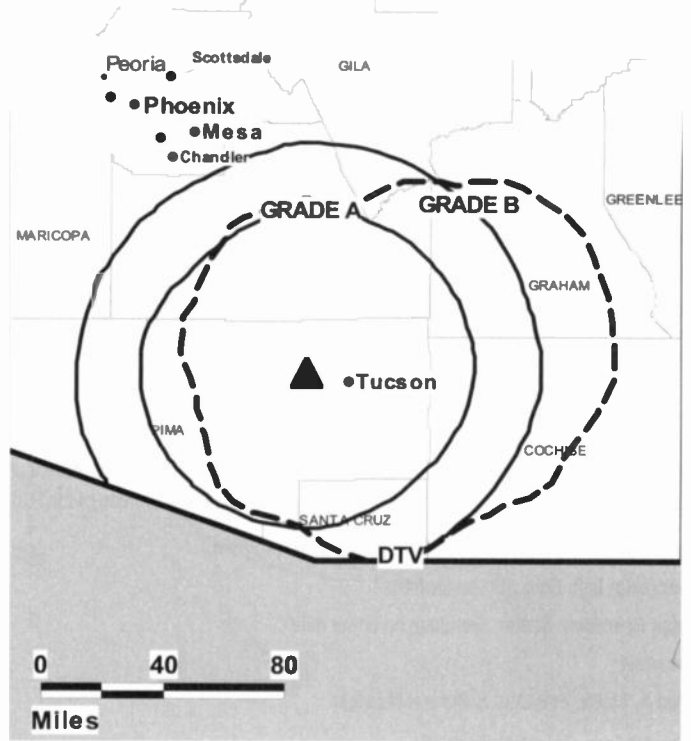
Bob Gaff, Operations Manager.

Chuck Amy, Chief Engineer.

Bob Smith, News Director.

Michelle Deffes, Business Manager.

**KOLD-TV BPCT-19900726KF GRANTED: 1/25/1991**



© 2007 Warren Communications News

Amy Przytula, Marketing Director.

**Highest 30 Sec. Rate:** \$1000.

**City of License:** Tucson. **Station DMA:** Tucson (Sierra Vista), AZ. **Rank:** 70.

Circulation © 2006 Nielsen. Coverage based on Nielsen study.

GrandTotal	Cable TV Households	Non-cable TV Households	Total TV Households
Estimated Station Totals *	273,190	228,320	501,510
Average Weekly Circulation (2006)	167,379	113,139	280,518
Average Daily Circulation (2006)			142,792

Station DMA Total	Cable TV Households	Non-cable TV Households	Total TV Households
Estimated Station Totals *	245,150	177,330	422,480
Average Weekly Circulation (2006)	163,566	110,029	273,595
Average Daily Circulation (2006)			138,603

Other DMA Total	Cable TV Households	Non-cable TV Households	Total TV Households
Estimated Station Totals *	28,040	50,990	79,030
Average Weekly Circulation (2006)	3,813	3,110	6,923
Average Daily Circulation (2006)			4,189

\*Estimated station totals are sums of the Nielsen TV and Cable TV household estimates for each county in which the station registers viewing of more than 5% as per the Nielsen Survey Methods.

**KTTU-DT**  
**Ch. 19**

**Network Service:** MNT.

**Licensee:** KTTU Inc., 400 S. Record St., 16th Floor, Dallas, TX 75202.

**Studio:** 1855 N. 6th Ave., Tucson, AZ 85705.

**Mailing Address:** 1855 N. 6th Ave., Tucson, AZ 85705.

**Phone:** 520-624-0180; 520-629-7185.

**Web Site:** <http://www.kttu.com>

**Technical Facilities:** Channel No. 19 (500-506 MHz). Authorized power: 480-kw max. visual. Antenna: 3684-ft above av. terrain, 174-ft. above ground, 8724-ft. above sea level.

Latitude	32°	24'	56"
Longitude	110°	42'	50"

**Note:** Latitude and longitude coordinates shown are based on the North American Datum of 1927 (NAD 27) as currently required by the Mass Media Bureau of the FCC.

**Multichannel TV Sound:** Stereo and separate audio program.

**Ownership:** Belo Corp. (Group Owner).

**Began Operation:** Station operating; no on-air date

**Personnel:**

**Tod A. Smith**, President & General Manager.

**Lou Medran**, Operations Manager.

**Claudia Montgomery**, General Sales Manager.

**Michael Hornfeck**, Local Sales Manager.

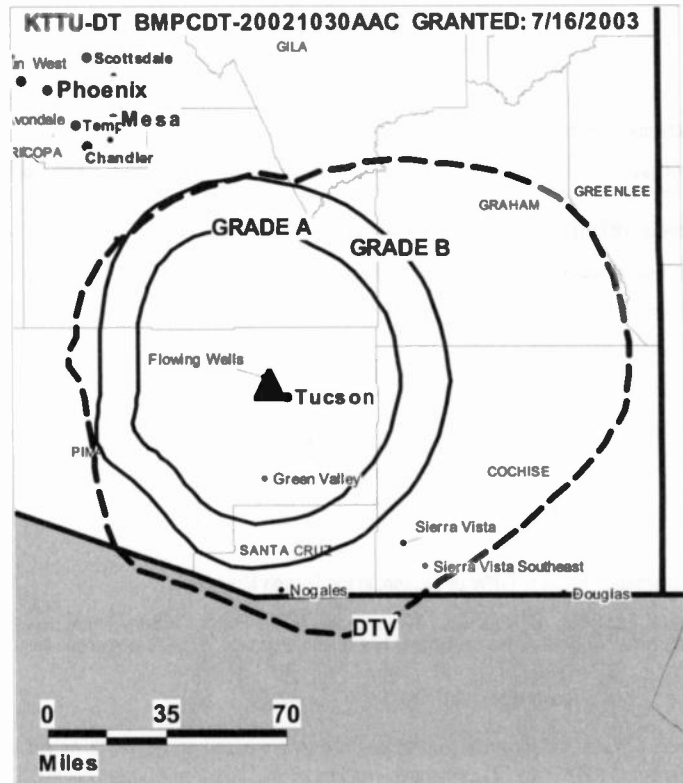
**Jim Watson**, National Sales Manager.

**Bob Richardson**, News Director.

**Roy Mitchell**, Chief Engineer.

**Betsy Green**, Marketing Director.

**Don Abbot**, Production Manager.



© 2007 Warren Communications News

**Bob Lee**, Community Relations Coordinator.

**Rates:** On request.

**City of License:** Tucson. **Station DMA:** Tucson (Sierra Vista), AZ. **Rank:** 70.

**Nielsen Data:** Not available.

**KTTU-TV**  
**Ch. 18**

**Network Service:** MNT.

**Licensee:** KTTU Inc., 400 S. Record St., 16th Floor, c/o Belo Corp., Dallas, TX 75202.

**Studio:** 1855 N. 6th Ave., Tucson, AZ 85705.

**Mailing Address:** 1855 N. 6th Ave., Tucson, AZ 85705.

**Phone:** 520-624-0180. **Fax:** 520-629-7185.

**Web Site:** <http://www.kttu.com>

**Technical Facilities:** Channel No. 18 (494-500 MHz). Authorized power: 2510-kw max. visual, 251-kw aural. Antenna: 1970-ft above av. terrain, 200-ft. above ground, 4560-ft. above sea level.

Latitude 32° 14' 55"  
Longitude 110° 06' 57"

**Transmitter:** Tucson Mountains.

**Digital Facilities:** Channel No. 19 (500-506 MHz). Power: 480-kw max. visual. Antenna: 3684-ft above av. terrain, 174-ft. above ground, 8724-ft. above sea level.

Latitude 32° 24' 56"  
Longitude 110° 42' 50"

**FCC Digital File Number:** BPCDT-19991029ACC. Granted: July 16, 2003.

**Note:** Latitude and longitude coordinates shown are based on the North American Datum of 1927 (NAD 27) as currently required by the Mass Media Bureau of the FCC.

**Satellite Earth Station:** Transmitter Harris; 1 Comtech/1 RCA/Unknown Vendors for 3, 5-meter C/Ku-band; Standard/Agile Dmn/General Instrument receivers.

**LMA:** Local marketing agreement with KMSB-TV (F), Tucson.

**Ownership:** Belo Corp. (Group Owner).

**Began Operation:** December 31, 1984.

**Represented (sales):** TeleRep Inc.

**Represented (legal):** Wiley, Rein & Fielding.

**Represented (engineering):** Smith & Fisher.

**Personnel:**

Tod A. Smith, President & General Manager.

Lou Medran, Operations Manager.

Claudia Montgomery, General Sales Manager.

Michael Hornfeck, Local Sales Manager.

Jim Watson, National Sales Manager.

Bob Richardson, News Director.

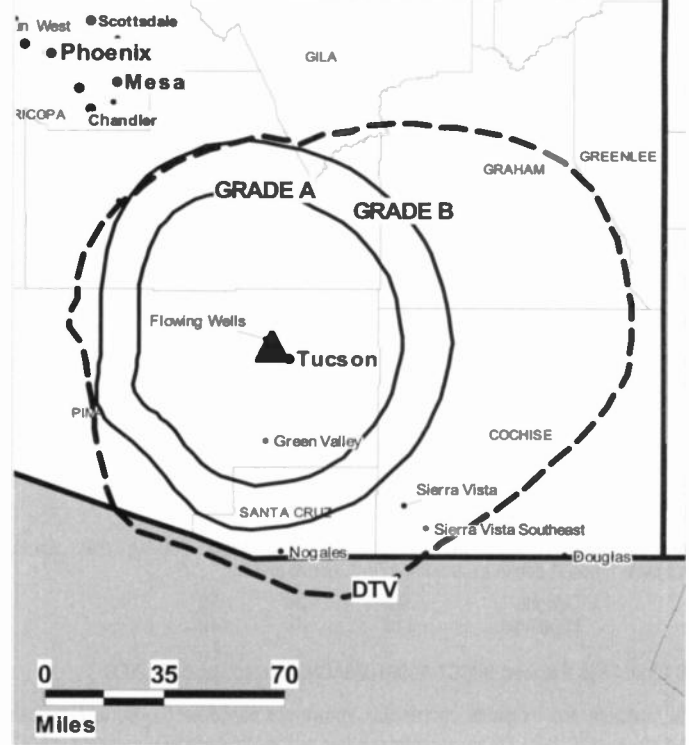
Roy Mitchell, Chief Engineer.

Betsy Green, Marketing Director.

Don Abbot, Production Manager.

Bob Lee, Community Relations Coordinator.

**KTTU-TV BMPCT-19840522KI GRANTED: 7/31/1984**



© 2007 Warren Communications News

**Highest 30 Sec. Rate:** \$120.

**City of License:** Tucson. **Station DMA:** Tucson (Sierra Vista), AZ. **Rank:** 70.

Circulation © 2006 Nielsen. Coverage based on Nielsen study.

GrandTotal	Cable TV Households	Non-cable TV Households	Total TV Households
Estimated Station Totals *	245,150	228,320	473,470
Average Weekly Circulation (2006)	55,647	47,219	102,866
Average Daily Circulation (2006)			32,603
Station DMA Total	Cable TV Households	Non-cable TV Households	Total TV Households
Estimated Station Totals *	245,150	177,330	422,480
Average Weekly Circulation (2006)	55,647	44,262	99,909
Average Daily Circulation (2006)			31,991
Other DMA Total	Cable TV Households	Non-cable TV Households	Total TV Households
Estimated Station Totals *	0	50,990	50,990
Average Weekly Circulation (2006)	0	2,957	2,957
Average Daily Circulation (2006)			612

\*Estimated station totals are sums of the Nielsen TV and Cable TV household estimates for each county in which the station registers viewing of more than 5% as per the Nielsen Survey Methods.

**KVOA**  
**Ch. 4**

**Network Service:** NBC.

**Licensee:** KVDA Communications Inc., 134 Columbus St., Charleston, SC 29403.

**Studio:** 209 W. Elm St., Tucson, AZ 85705.

**Mailing Address:** PD Box 5188, Tucson, AZ 85703.

**Phone:** 520-792-2270; 520-624-2477. **Fax:** 520-620-1309.

**E-mail:** gnielsen@kvoa.com

**Web Site:** http://www.kvoa.com

**Technical Facilities:** Channel No. 4 (66-72 MHz). Authorized power: 35-kw visual, 6.92-kw aural. Antenna: 3683-ft above av. terrain, 159-ft. above ground, 8701-ft. above sea level.

Latitude 32° 24' 56"  
Longitude 110° 42' 48.5"

**Transmitter:** Mount Bigelow, 18-mi. NE of Tucson.

**Digital Facilities:** Channel No. 23 (524-530 MHz). Power: 200-kw max. visual. Antenna: 3636-ft above av. terrain, 170-ft. above ground.

Latitude 32° 24' 56"  
Longitude 110° 42' 49"

**FCC Digital File Number:** BPCDT-19991028ACN. Granted: June 15, 2000.

**Note:** Latitude and longitude coordinates shown are based on the North American Datum of 1927 (NAD 27) as currently required by the Mass Media Bureau of the FCC.

**Multichannel TV Sound:** Stereo only.

**Satellite Earth Stations:** Transmitter Harris; Harris, 6.1-meter Ku-band; SatCom, 7-meter C-band; RCA Americom, 4.5-meter Ku-band; Harris, 4.5-meter Ku-band; Comtech, 5-meter KC-band; Standard Communications, Dmni receivers.

**SNG Mobile Dish:** Andrew, 2.6-meter Ku-band.

**News Services:** NBC News Channel, CNN Newsource, AP.

**Ownership:** Evening Post Publishing Co. (Group Owner).

**Began Operation:** September 27, 1953. Sale to present owner by H & C Communications approved by FCC October 28, 1993. Sale to H & C Communications by Donald R. Diamond, Richard L. Block, et al., approved by FCC June 28, 1982. Sale to Donald R. Diamond, Richard L. Block, et al., by Pulitzer Publishing approved by FCC November 24, 1972. Sale to Pulitzer Publishing by WGAL TV (Steinman) approved by FCC July 31, 1968. Sale to WGAL-TV Alvarado Television Co. Inc. approved by FCC January 23, 1963. Merger with KDAT-TV, Albuquerque approved by FCC September 30, 1959. Sale to Clinton McKinnon by A. M. Caldwell, Walter Stiles & associates approved by FCC February 6, 1957.

**Represented (sales):** Millennium Sales & Marketing.

**Represented (legal):** Dow, Lohnes & Albertson PLLC.

**Represented (engineering):** Denny & Associates PC.

**Personnel:**

**Gary Nielsen,** President & General Manager.

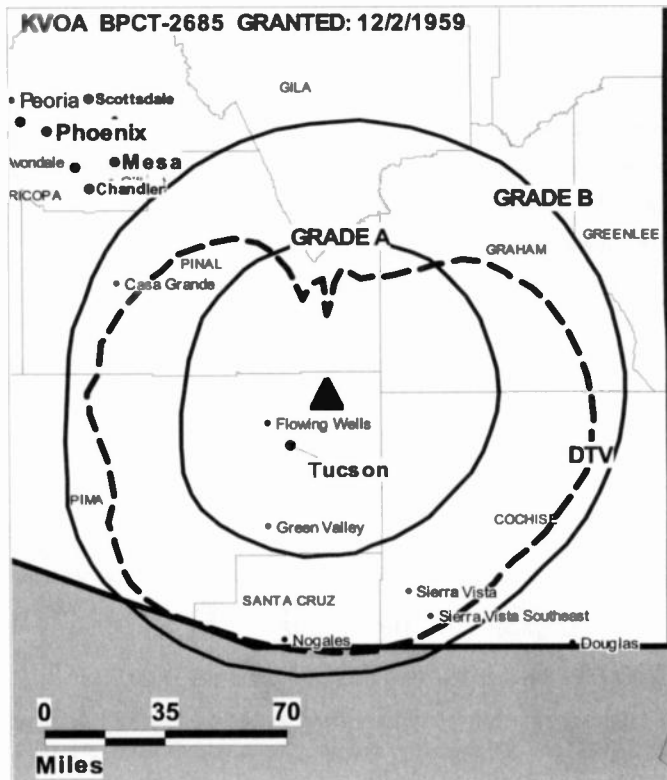
**Ed Ortelli,** General Sales Manager.

**Evan Pappas,** Local Sales Manager.

**Lisa Contreras,** News Director.

**Ralph S. Turk,** Chief Engineer.

**Linda Tremmelling,** Business Manager.



© 2007 Warren Communications News

**Jodi Thompson,** Promotion Director.

**David Kerrigan,** Production Manager.

**Dottie Diaz,** Traffic Manager.

**Rates:** Dn request.

**City of License:** Tucson. **Station DMA:** Tucson (Sierra Vista), AZ. **Rank:** 70.

Circulation © 2006 Nielsen. Coverage based on Nielsen study.

GrandTotal	Cable TV Households	Non-cable TV Households	Total TV Households
Estimated Station Totals *	273,190	228,320	501,510
Average Weekly Circulation (2006)	172,235	103,074	275,309
Average Daily Circulation (2006)			144,404
Station OMA Total	Cable TV Households	Non-cable TV Households	Total TV Households
Estimated Station Totals *	245,150	177,330	422,480
Average Weekly Circulation (2006)	168,029	98,383	266,412
Average Daily Circulation (2006)			139,662
Other OMA Total	Cable TV Households	Non-cable TV Households	Total TV Households
Estimated Station Totals *	28,040	50,990	79,030
Average Weekly Circulation (2006)	4,206	4,691	8,897
Average Daily Circulation (2006)			4,742

\*Estimated station totals are sums of the Nielsen TV and Cable TV household estimates for each county in which the station registers viewing of more than 5% as per the Nielsen Survey Methods.

**KVOA-DT  
Ch. 23**

**Network Service:** NBC.

**Licensee:** KVOA Communications Inc., Box 5188, Tucson, AZ 85703.

**Studio:** 209 W. Elm St., Tucson, AZ 85705.

**Mailing Address:** PO Box 5188, Tucson, AZ 85703.

**Phone:** 520-792-2270; 520-624-2477. **Fax:** 520-620-1309.

**E-mail:** gnielsen@kvoa.com

**Web Site:** http://www.kvoa.com

**Technical Facilities:** Channel No. 23 (524-530 MHz). Authorized power: 200-kw max. visual. Antenna: 3636-ft above av. terrain, 170-ft. above ground.

Latitude	32°	24'	56"
Longitude	110°	42'	49"

Requests modification of CP for change to 650-kw visual, 3681-ft above av. terrain, 181-ft. above ground, 8731-ft. above sea level; lat. 32° 24' 56", long. 110° 42' 50", BMPCDT-20031010ADG.

**Note:** Latitude and longitude coordinates shown are based on the North American Datum of 1927 (NAD 27) as currently required by the Mass Media Bureau of the FCC.

**Ownership:** Evening Post Publishing Co. (Group Owner).

**Began Operation:** December 31, 2002.

**Represented (sales):** Millennium Sales & Marketing.

**Personnel:**

**Gary Nielsen**, President & General Manager.

**Jodi Thompson**, Promotion Director.

**Ed Ortelli**, General Sales Manager.

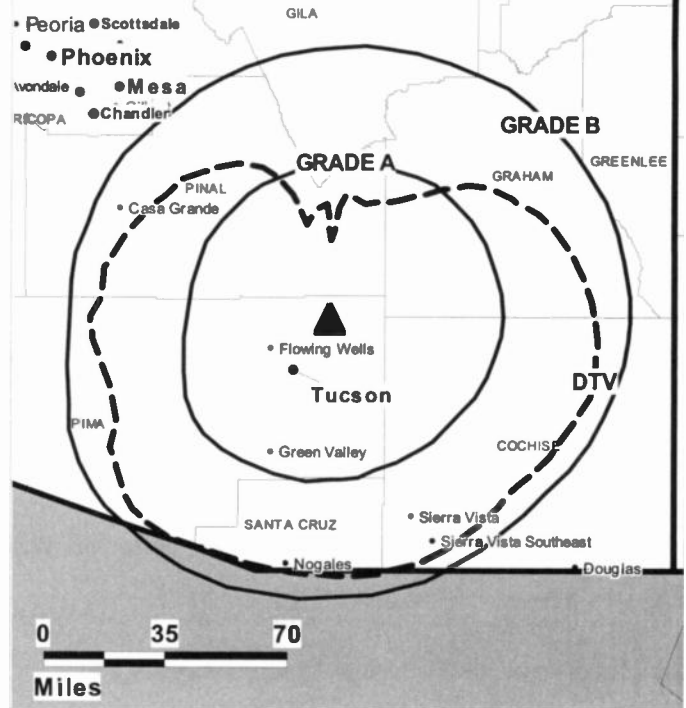
**Evan Pappas**, Local Sales Manager.

**Lisa Contreras**, News Director.

**Ralph Turk**, Chief Engineer.

**Linda Tremmelling**, Business Manager.

**KVOA-DT BPCDT-19991028ACN GRANTED: 6/15/2000**



© 2007 Warren Communications News

**Dave Kerrigan**, Production Manager.

**Ootile Olaz**, Traffic Manager.

**Rates:** On request.

**City of License:** Tucson. **Station OMA:** Tucson (Sierra Vista), AZ. **Rank:** 70.

**Nielsen Data:** Not available.

**KSWT**  
**Ch. 13**

**Network Service:** CBS.

**Licensee:** Pappas Arizona License LLC, 5111 McKinley Ave., Fresno, CA 93727.

**Studios:** 1301 S. 3rd Ave., Yuma, AZ 85364; 1681 W. Main St., Suite 316, El Centro, CA 92243.

**Mailing Address:** 1301 S. 3rd Ave., Yuma, AZ 85364.

**Phone:** 928-782-5113. **Fax:** 928-782-0866.

**E-mail:** awyatt@kswt.com

**Web Site:** http://www.kswt.com

**Technical Facilities:** Channel No. 13 (210-216 MHz). Authorized power: 316-kw visual, 31.6-kw aural. Antenna: 1560-ft above av. terrain, 403-ft. above ground, 2528-ft. above sea level.

Latitude 33° 03' 17.4"  
Longitude 114° 49' 34.2"

**Transmitter:** Black Mountain, 17.5-mi. N of Ogilby, CA.

**Digital Facilities:** Channel No. 16 (482-488 MHz). Power: 196-kw max. visual. Antenna: 1457-ft above av. terrain, 302-ft. above ground.

Latitude 33° 03' 17"  
Longitude 114° 49' 34"

**FCC Digital File Number:** BPCDT-19991028ABD. Granted: August 24, 2001.

**Note:** Latitude and longitude coordinates shown are based on the North American Datum of 1927 (NAD 27) as currently required by the Mass Media Bureau of the FCC.

**Multichannel TV Sound:** Stereo only.

**Satellite Earth Stations:** Harris, 7-meter C-band; M/A-Corn, 4.2-meter Ku-band; M/A-Corn, Harris, Drexel receivers.

**News Services:** AP, CBS Newspath.

**Ownership:** Pappas Telecasting Companies (Group Owner).

**Began Operation:** December 3, 1963. Transfer to Azteca America Stations Group LLC by Harry J. Pappas approved by FCC March 20, 2001 but never consummated. Sale to present owner by Eclipse Media LLC approved by FCC May 31, 2000 (Television Digest, Vol. 40:18). Sale to Eclipse Media LLC by KB Media Inc. approved by FCC September 26, 1997. Sale to KB Media Inc. by Beacon Communications approved by FCC May 2, 1991. Sale to Beacon Communications by Service Broadcasters approved by FCC July 27, 1983. Sale to Service by Robert W. Crites, et al., approved by FCC October 19, 1977. Previous sale by Combined Communications approved by FCC August 2, 1973 (Vol. 12:41; 13:33). Merger with KTAR Broadcasting to form Combined Communications Corp. approved by FCC October 22, 1969. Previous sale by Robert W. Crites and John & Helen Noga approved by FCC January 19, 1967.

**Represented (sales):** Continental Television Sales.

**Represented (legal):** O'Melveny & Myers LLP.

**Personnel:**

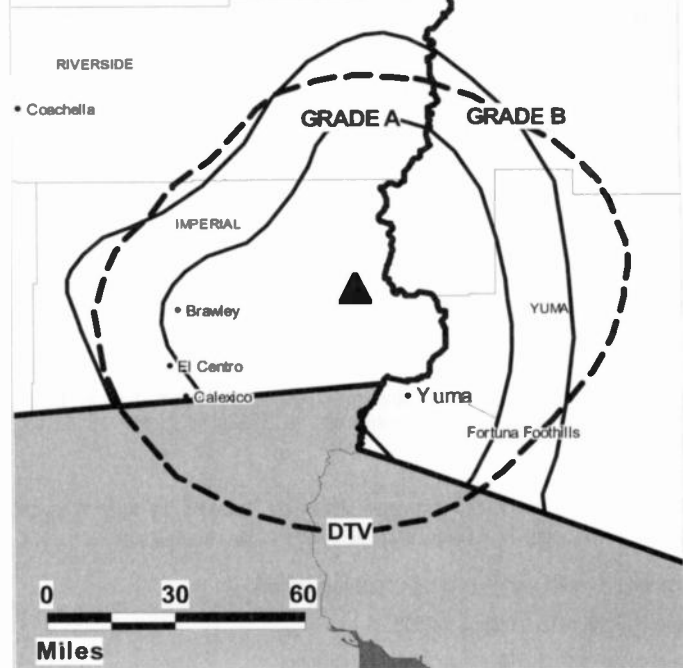
**Andrew Wyatt,** General Manager & General Sales Manager.

**Charles Bartel,** Local Sales Manager.

**Jeff Osgang,** News Director.

**KSWT BPCT-5063 GRANTED: 8/15/1977**

- Twentynine Palms Base
- Twentynine Palms



© 2007 Warren Communications News

**Ooug Melanson,** Chief Engineer.

**Sherry Nolasco,** Business Manager.

**Gail Chango,** Program Director & Traffic Manager.

**Louis Chavez,** Promotion Director & Production Manager.

**Highest 30 Sec. Rate:** \$375.

**City of License:** Yuma. **Station OMA:** Yuma, AZ-El Centro, CA. **Rank:** 167.

Circulation © 2006 Nielsen. Coverage based on Nielsen study.

GrandTotal	Cable TV Households	Non-cable TV Households	Total TV Households
Estimated Station Totals *	49,830	53,340	103,170
Average Weekly Circulation (2006)	24,583	12,193	36,776
Average Daily Circulation (2006)			17,544
Station DMA Total	Cable TV Households	Non-cable TV Households	Total TV Households
Estimated Station Totals *	49,830	53,340	103,170
Average Weekly Circulation (2006)	24,583	12,193	36,776
Average Daily Circulation (2006)			17,544

\*Estimated station totals are sums of the Nielsen TV and Cable TV household estimates for each county in which the station registers viewing of more than 5% as per the Nielsen Survey Methods.



### KSWT-DT

Ch. 16

Network Service: CBS.

Grantee: Pappas Arizona License LLC, 5111 McKinley Ave., Fresno, CA 93727.

Studios: 1301 S. 3rd Ave., Yuma, AZ 85364; 1681 W. Main St., Suite 316, El Centro, CA 92243.

Mailing Address: 1301 S. 3rd Ave., Yuma, AZ 85364.

Phone: 928-782-5113. Fax: 928-783-0866.

E-mail: awyatt@kswt.com

Web Site: <http://www.kswt.com>

Technical Facilities: Channel No. 16 (482-488 MHz). Authorized power: 196-kw max. visual. Antenna: 1457-ft above av. terrain, 302-ft. above ground.

Latitude	33°	03'	17"
Longitude	114°	49'	34"

Note: Latitude and longitude coordinates shown are based on the North American Datum of 1927 (NAD 27) as currently required by the Mass Media Bureau of the FCC.

Ownership: Pappas Telecasting Companies (Group Owner).

Began Operation: May 1, 2002. Station operating under Special Temporary Authority at 50.9-kw max. visual.

Represented (sales): Continental Television Sales.

**Personnel:**

Andrew Wyatt, General Manager & General Sales Manager.

Charles Bartel, Local Sales Manager.

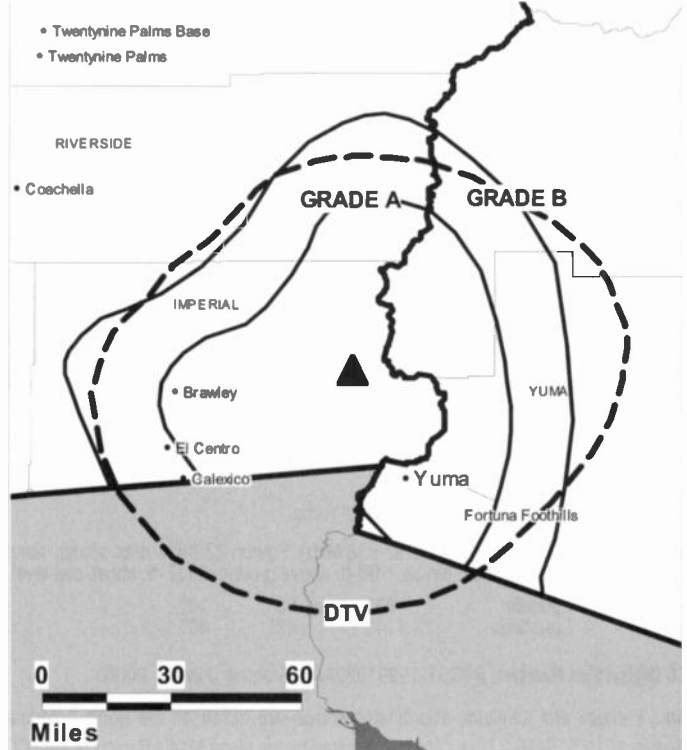
Jeff Osgang, News Director.

Doug Melanson, Chief Engineer.

Sherry Nolasco, Business Manager.

Gail Chango, Program Director & Traffic Manager.

KSWT-DT BPCDT-19991028ABD GRANTED: 8/24/2001



© 2007 Warren Communications News

Louis Chavez, Promotion Director & Production Manager.

Rates: On request.

City of License: Yuma. Station DMA: Yuma, AZ-El Centro, CA. Rank: 167.

Nielsen Oata: Not available.

**KYMA**  
**Ch. 11**

**Network Service:** NBC.

**Licensee:** Yuma Broadcasting Co., 1500 Foremaster Lane, Las Vegas, NV 89101.

**Studio:** 1385 S. Pacific Ave., Yuma, AZ 85365.

**Mailing Address:** PO Box 550, Yuma, AZ 85364.

**Phone:** 928-782-1111; 800-944-6101. **Fax:** 928-782-5401.

**E-mail:** pheeink@kyma.com

**Web Site:** http://www.kyma.com

**Technical Facilities:** Channel No. 11 (198-204 MHz). Authorized power: 316-kw visual, 63.2-kw aural. Antenna: 1617-ft above av. terrain, 518-ft. above ground, 2536-ft. above sea level.

Latitude 33° 03' 10"  
Longitude 114° 49' 40"

**Transmitter:** Black Mountain, 25-mi. NW of Yuma.

**Digital Facilities:** Channel No. 41 (632-638 MHz). Power: 22.2-kw max. visual, aural. Antenna: 1207-ft above av. terrain, 100-ft. above ground, 2117-ft. above sea level.

Latitude 33° 03' 10"  
Longitude 114° 49' 40"

**FCC Digital File Number:** BPCDT-19991029AAZ. Granted: July 06, 2006.

**Note:** Latitude and longitude coordinates shown are based on the North American Datum of 1927 (NAD 27) as currently required by the Mass Media Bureau of the FCC.

**Satellite Earth Stations:** Transmitter Harris; Standard Communications, 3-meter Ku-band; Andrew, 4.7-meter Ku-band.

**Ownership:** Sunbelt Communications Co. (Group Owner).

**Began Operation:** January 22, 1988.

**Represented (sales):** Blair Television.

**Represented (legal):** Cheryl Buchanan.

**Represented (engineering):** Lohnes & Culver.

**Personnel:**

**Paul Heebink,** General Manager.

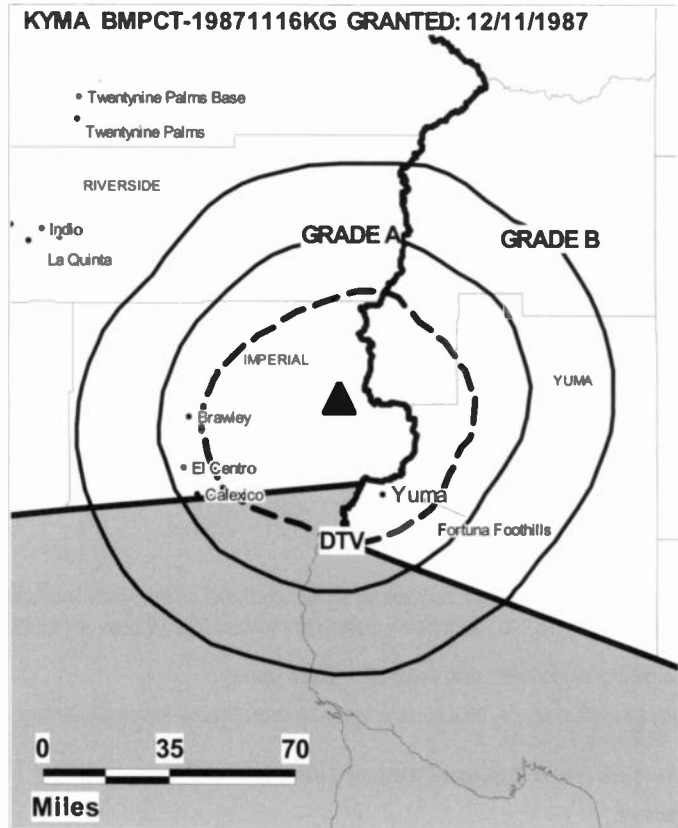
**R. J. Russell,** Operations & Engineering Manager.

**Jim Howell,** News Director.

**Vicki Quiroz,** Production Manager.

**Alfonso Charles,** Creative Services Director.

**Highest 30 Sec. Rate:** \$1200.



© 2007 Warren Communications News

**City of License:** Yuma. **Station DMA:** Yuma, AZ-El Centro, CA. **Rank:** 167.

Circulation © 2006 Nielsen. Coverage based on Nielsen study.

GrandTotal	Cable TV Households	Non-cable TV Households	Total TV Households
Estimated Station Totals *	49,830	53,340	103,170
Average Weekly Circulation (2006)	28,532	15,111	43,643
Average Daily Circulation (2006)			25,824

Station DMA Total	Cable TV Households	Non-cable TV Households	Total TV Households
Estimated Station Totals *	49,830	53,340	103,170
Average Weekly Circulation (2006)	28,532	15,111	43,643
Average Daily Circulation (2006)			25,824

\*Estimated station totals are sums of the Nielsen TV and Cable TV household estimates for each county in which the station registers viewing of more than 5% as per the Nielsen Survey Methods.

**KYMA-DT**

**Ch. 41**

**Network Service:** NBC.

**Grantee:** Yuma Broadcasting Co., 1500 Foremaster Lane, Las Vegas, NV 89101.

**Studio:** 1385 S. Pacific Ave., Yuma, AZ 85365.

**Mailing Address:** PO Box 550, Yuma, AZ 85364.

**Phone:** 928-782-1111; 800-944-6101. **Fax:** 928-782-5401.

**E-mail:** phebink@kyrna.com

**Web Site:** <http://www.kyrna.com>

**Technical Facilities:** Channel No. 41 (632-638 MHz). Authorized power: 22.2-kw max. visual, aural. Antenna: 1207-ft above av. terrain, 100-ft. above ground, 2117-ft. above sea level.

Latitude	33°	03'	10"
Longitude	114°	49'	40"

**Note:** Latitude and longitude coordinates shown are based on the North American Datum of 1927 (NAD 27) as currently required by the Mass Media Bureau of the FCC.

**Ownership:** Sunbelt Communications Co. (Group Owner).

**Began Operation:** February 1, 2002. Station operating under Special Temporary Authority at 5.33-kw max. visual.

**Represented (sales):** Blair Television.

**Personnel:**

Paul Heebink, General Manager.

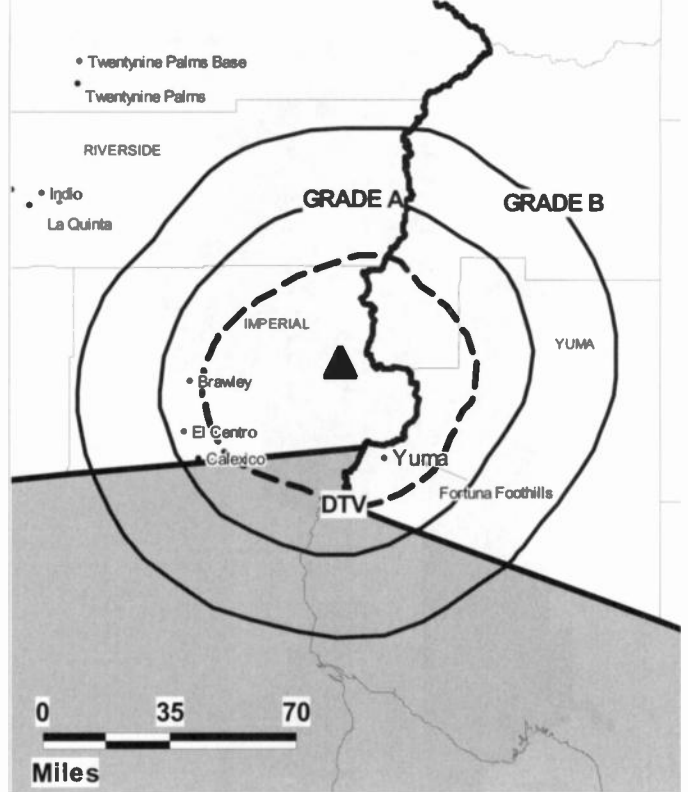
R. J. Russell, Operations & Engineering Manager.

Jim Howell, News Director.

Vicki Quiroz, Production Manager.

Afonso Charles, Creative Services Director.

**KYMA-DT BMPCDT-20060616ABY GRANTED: 7/6/2006**

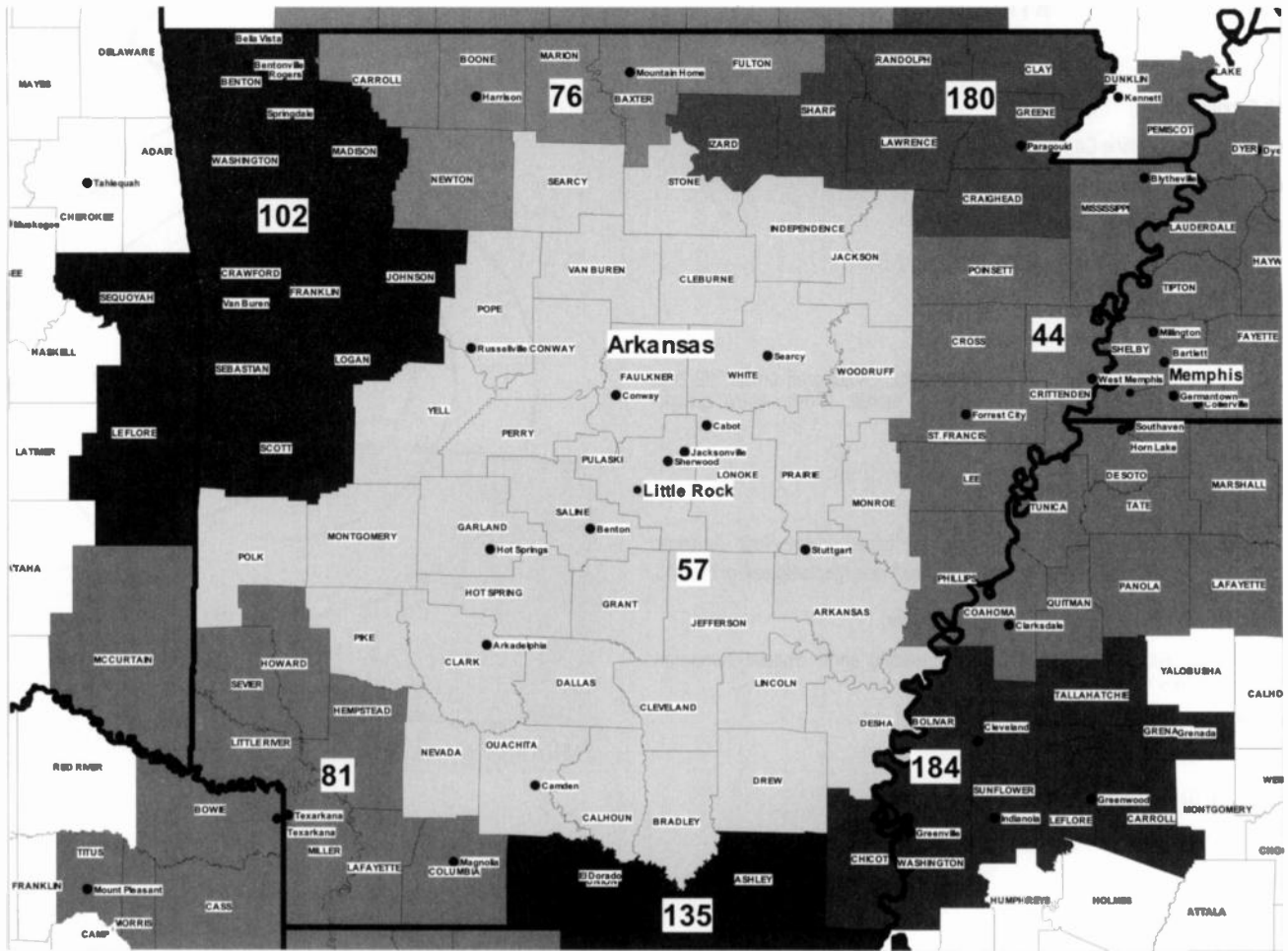


© 2007 Warren Communications News

**Rates:** On request.

**City of License:** Yuma. **Station DMA:** Yuma, AZ-El Centro, CA. **Rank:** 167.

**Nielsen Data:** Not available.



© 2007 Warren Communications News

MARKET	NIelsen DMA TV HOUSEHOLDS	RANK	MARKET AREA COMMERCIAL STATIONS
Memphis, TN	664,290	44	WBUY-DT (41); WBUY-TV (40); WHBQ-DT (53); WHBQ-TV (13); WLMT (30); WLMT-DT (31); WMC-DT (52); WMC-TV (5); WPTY-DT (25); WPTY-TV (24); WPXX-DT (51); WPXX-TV (50); WREG-DT (28); WREG-TV (3)
Little Rock-Pine Bluff, AR	539,900	57	KARK-DT (32); KARK-TV (4); KASN (38); KASN-DT (39); KATV (7); KATV-DT (22); KKYK-DT (49); KLRT-DT (30); KLRT-TV (16); KTHV (11); KTHV-DT (12); KVTH (26); KVTN (25); KVTN-DT (24); KWBF (42); KWBF-DT (44)
Springfield, MO	402,310	76	KOLR (10); KOLR-DT (52); KSFX-DT (28); KSFX-TV (27); KSPR (33); KSPR-DT (19); KWBM (31); KYTV (3); KYTV-DT (44)
Shreveport, LA	381,200	81	KMSS-DT (34); KMSS-TV (33); KPXJ-DT (21); KSHV (45); KSHV-DT (44); KSLA-DT (17); KSLA-TV (12); KTAL-DT (15); KTAL-TV (6); KTBS-DT (28); KTBS-TV (3)
Fort Smith-Fayetteville-Springdale-Rogers, AR	280,510	102	KFSM-DT (18); KFSM-TV (5); KFTA-DT (27); KFTA-TV (24); KHBS (40); KHBS-DT (21); KHOG-DT (15); KHOG-TV (29); KNWA-DT (50); KNWA-TV (51); KPBI (34); KSBN-DT (39); KSBN-TV (57)
Monroe, LA-El Dorado, AR	178,200	135	KAQY (11); KAQY-DT (57); KARD (14); KARD-DT (36); KEJB (43); KMCT-DT (38); KMCT-TV (39); KNOE-DT (7); KNOE-TV (8); KTVE (10); KTVE-DT (27)
Jonesboro, AR	89,500	180	KAIT (8); KAIT-DT (9); KVTJ (48)
Greenwood-Greenville, MS	76,830	184	WABG-DT (32); WABG-TV (6); WXVT (15); WXVT-DT (17)

Arkansas *Digital* Station Totals as of October 1, 2006

	VHF	UHF	TOTAL
Commercial Television	2	14	16
Educational Television	5	1	6
	7	15	22

Arkansas Analog Station Totals as of October 1, 2006

	VHF	UHF	TOTAL
Commercial Television	6	14	20
Educational Television	4	2	6
	10	16	26

**KKYK-DT**

**Ch. 49**

**Network Service:** IND.

**Licensee:** Arkansas 49 Inc., One Shackelford Dr., Suite 400, Little Rock, AR 72211.

**Studio:** One Shackelford Dr., Suite 400, Little Rock, AR 72211.

**Mailing Address:** One Shackelford Dr., Suite 400, Little Rock, AR 72211.

**Phone:** 501-219-2400. **Fax:** 501-228-8000.

**E-mail:** lwithrow@ebcorp.net

**Web Site:** http://www.ebcorp.net

**Technical Facilities:** Channel No. 49 (680-686 MHz). Authorized power: 3020-kw max. visual. Antenna: 574-ft above av. terrain, 571-ft. above ground, 751-ft. above sea level.

Latitude	33°	16'	19"
Longitude	92°	42'	12"

Holds CP for change to 1000-kw max. visual, 600-ft above av. terrain, 571-ft. above ground, 785-ft. above sea level; lat. 33° 16' 15", long. 92° 42' 14", BPCDT-20050224ABE.

**Transmitter:** KBSA(FM) tower.

**Note:** Latitude and longitude coordinates shown are based on the North American Datum of 1927 (NAD 27) as currently required by the Mass Media Bureau of the FCC.

**Ownership:** Equity Broadcasting Corp. (Group Owner).

**Began Operation:** June 21, 1999. Sale to restructured Equity Broadcasting Corp. approved by FCC August 23, 1999.

**Represented (legal):** Irwin, Campbell & Tannenwald PC.

**Represented (engineering):** Charles J. Thompson.

**Personnel:**

**Gordon Heiges,** General Manager.

**Jennifer Phelps,** National Sales Manager.

**Ray Daugherty,** Local & Regional Sales Manager.

**Joan Hall,** Traffic Director.

**Cyndy Chambers,** Promotions Director.

**KKYK-DT BPCDT-20050224ABE GRANTED: 4/18/2005**



© 2007 Warren Communications News

**Nathan Stamp,** Programming Director.

**Adam Rule,** Production Manager.

**Deug Kriel,** Public Relations Manager.

**Ron Taylor,** Chief Engineer.

**Rates:** On request.

**City of License:** Camden. **Station DMA:** Little Rock-Pine Bluff, AR. **Rank:** 57.

**Nielsen Data:** Not available.

**KEJB  
Ch. 43**

**Network Service:** MNT.

**Grantee:** KM Television of El Dorado LLC, 3654 W. Jarvis Ave., Skokie, IL 60076.

**Studio:** 1101 N. Eleventh St., Monroe, LA 71201.

**Mailing Address:** 1101 N. Eleventh St., Monroe, LA 71201.

**Phone:** 318-322-4394. **Fax:** 318-322-8732.

**E-mail:** waynentry@jam.rr.com

**Web Site:** http://www.kejb.com

**Technical Facilities:** Channel No. 43 (644-650 MHz). Authorized power: 5000-kw max. visual. Antenna: 1739-ft above av. terrain, 1706-ft. above ground, 1832-ft. above sea level.

Latitude 33° 00' 41"  
Longitude 92° 13' 41"

**Transmitter:** 6.25-mi. E of Bernice.

**Note:** Latitude and longitude coordinates shown are based on the North American Datum of 1927 (NAD 27) as currently required by the Mass Media Bureau of the FCC.

**Ownership:** KM Communications Inc. (Group Owner).

**Began Operation:** October 20, 2003.

**Represented (legal):** Irwin, Campbell & Tannenwald PC.

**Represented (engineering):** Cohen Dippell & Everist PC.

**Personnel:**

Wayne Gentry, General Manager.

Terri Egloff, Operations & Sales.

Cindy Cox, Office Manager & Sales Assistant.

Denise Norman, Traffic.

Andy Chason, Operations Director.

Diane Osbourne, Sales.

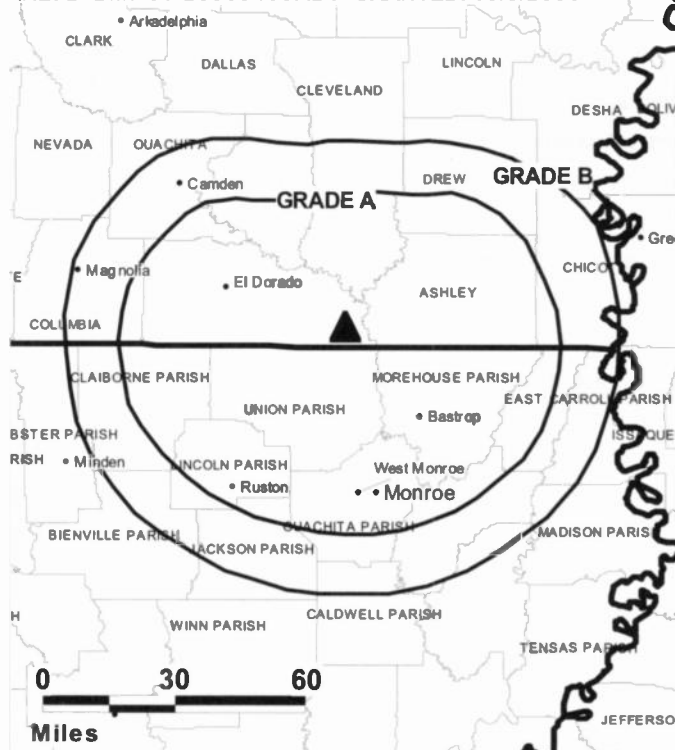
**City of License:** El Dorado. **Station DMA:** Monroe, LA-El Dorado, AR. **Rank:** 135.



**Get the industry standard FREE —**

For a no-obligation trial call 800-771-9202 or visit www.warren-news.com

**KEJB BMPCT-20030430ABY GRANTED: 10/6/2003**



© 2007 Warren Communications News

Circulation © 2006 Nielsen. Coverage based on Nielsen study.

GrandTotal	Cable TV Households	Non-cable TV Households	Total TV Households
Estimated Station Totals *	88,500	42,670	131,170
Average Weekly Circulation (2006)	15,145	4,345	19,490
Average Daily Circulation (2006)			4,869
Station OMA Total	Cable TV Households	Non-cable TV Households	Total TV Households
Estimated Station Totals *	85,680	42,670	128,350
Average Weekly Circulation (2006)	14,993	4,345	19,338
Average Daily Circulation (2006)			4,849
Other OMA Total	Cable TV Households	Non-cable TV Households	Total TV Households
Estimated Station Totals *	2,820	0	2,820
Average Weekly Circulation (2006)	152	0	152
Average Daily Circulation (2006)			20

\*Estimated station totals are sums of the Nielsen TV and Cable TV household estimates for each county in which the station registers viewing of more than 5% as per the Nielsen Survey Methods.

**KTVE**  
**Ch. 10**

**Network Service:** NBC.

**Licensee:** Piedmont Television of Monroe/El Dorado LLC, 7621 Little Ave., Suite 506, Charlotte, NC 28226.

**Studios:** 400 W. Main St., El Dorado, AR 71730; 200 Pavilion Rd., West Monroe, LA 71292.

**Mailing Address:** Box 4339, Monroe, LA 71203.

**Phone:** 318-323-1972. **Fax:** 318-322-0926.

**E-mail:** jhamburger@region10.com

**Web Site:** http://www.region10.com

**Technical Facilities:** Channel No. 10 (192-198 MHz). Authorized power: 316-kw visual, 63.1-kw aural. Antenna: 2000-ft above av. terrain, 1980-ft. above ground, 2106-ft. above sea level.

Latitude 33° 04' 41"  
Longitude 92° 13' 40.6"

**Transmitter:** 0.5-mi. S of Bolding, on Missouri Pacific RR spur.

**Digital Facilities:** Channel No. 27 (548-554 MHz). Power: 822.8-kw max. visual. Antenna: 1909-ft above av. terrain, 1883-ft. above ground, 2008-ft. above sea level.

Latitude 33° 04' 41"  
Longitude 92° 13' 41"

**FCC Digital File Number:** BPCDT-19991101ALF. Granted: June 20, 2002.

**Note:** Latitude and longitude coordinates shown are based on the North American Datum of 1927 (NAD 27) as currently required by the Mass Media Bureau of the FCC.

**Multichannel TV Sound:** Stereo only.

**Satellite Earth Stations:** Transmitter Harris; Harris, 7-meter Ku-band; Satcom Technologies, 8.3-meter C-band; Harris, 3-meter C-band; Harris, 3.5-meter Ku-band; Microdyne, Harris receivers.

**News Service:** AP.

**Ownership:** Piedmont Television Holdings LLC (Group Owner).

**Began Operation:** December 18, 1955. Merger of GOCOM Communications LLC with Grapevine Communications Inc. to form GOCOM Holdings LLC (now Piedmont Television Holdings LLC) approved by FCC November 1, 1999. Sale to GOCOM Communications LLC by Gocom Broadcasting Corp. approved by FCC July 11, 1997 (Television Digest, Vol. 37:37). Sale to Gocom Broadcasting Corp. by Gray Communications Systems approved by FCC June 21, 1996. Sale to Gray Communications Systems by Fuqua National Inc. approved by FCC December 4, 1967. Sale to Fuqua by William Simon and WVET-TV approved by FCC November 29, 1963 (Vol. 3:49) Transfer of 32% from Simon to WVET-TV approved by FCC September 8, 1960 (Vol. 16:34). Sale to William Simon (52%) and WVET-TV (48%) by co-equal owners Dr. Joe F. Rushton, W. C. Blewster Jr. & W. M. Bigley approved by FCC July 6, 1960 (Vol. 16:25, 28).

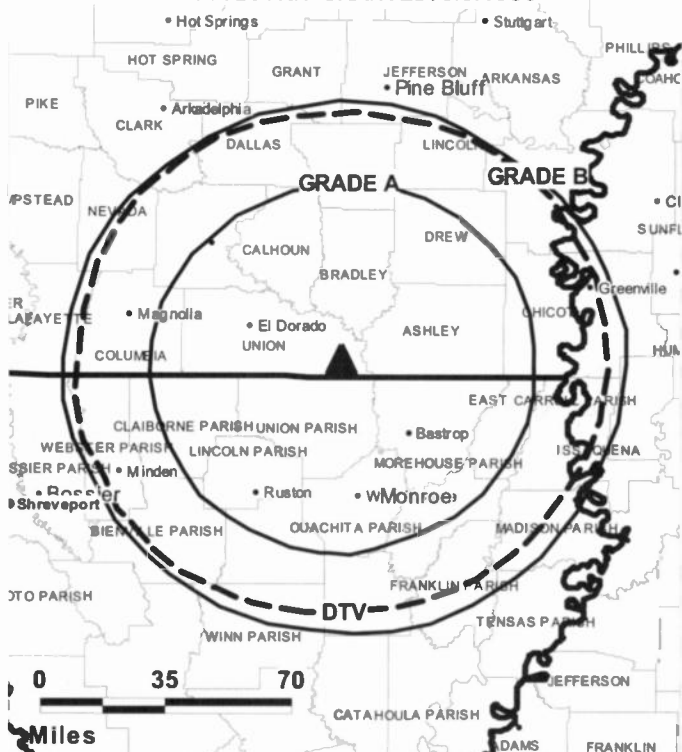
**Represented (sales):** Continental Television Sales.

**Represented (legal):** Cohn & Marks LLP.

**Personnel:**

- Lydia Guillory, Vice President & General Manager.
- J. D. Hammonds, Operations & Production Manager.
- Chris Tingles, General Sales Manager.
- Jeff Hamburger, News Director.

**KTVE BPCT-19860238KH GRANTED: 9/9/1986**



© 2007 Warren Communications News

**Joe Holland, Chief Engineer.**

**Betty Smith, Business Director.**

**Esther Phillips, Promotion Director.**

**Tami Robinson, Traffic Manager.**

**City of License:** El Dorado. **Station DMA:** Monroe, LA-El Dorado, AR. **Rank:** 135.

Circulation © 2006 Nielsen. Coverage based on Nielsen study.

GrandTotal	Cable TV Households	Non-cable TV Households	Total TV Households
Estimated Station Totals *	124,140	89,920	214,060
Average Weekly Circulation (2006)	66,366	28,704	95,070
Average Daily Circulation (2006)			45,029
Station DMA Total	Cable TV Households	Non-cable TV Households	Total TV Households
Estimated Station Totals *	88,680	67,700	156,380
Average Weekly Circulation (2006)	56,457	26,090	82,547
Average Daily Circulation (2006)			39,900
Other DMA Total	Cable TV Households	Non-cable TV Households	Total TV Households
Estimated Station Totals *	35,460	22,220	57,680
Average Weekly Circulation (2006)	9,909	2,614	12,523
Average Daily Circulation (2006)			5,129

\*Estimated station totals are sums of the Nielsen TV and Cable TV household estimates for each county in which the station registers viewing of more than 5% as per the Nielsen Survey Methods.

**KTVE-DT**  
**Ch. 27**

**Network Service:** NBC.

**Grantee:** Piedmont Television of Monroe/El Dorado License LLC, 7621 Little Ave., Suite 506, Charlotte, NC 28226.

**Studios:** 400 W. Main St., El Dorado, AR 71730; 200 Paviion Rd., West Monroe, LA 71292.

**Mailing Address:** Box 4339, Monroe, LA 71203.

**Phone:** 318-323-1972; 870-862-6651. **Fax:** 318-322-9718.

**E-mail:** jhamburger@region10.com

**Web Site:** <http://www.region10.com>

**Technical Facilities:** Channel No. 27 (548-554 MHz). Authorized power: 822.8-kw max. visual. Antenna: 1909-ft above av. terrain, 1883-ft. above ground, 2008-ft. above sea level.

Latitude	33°	04'	41"
Longitude	92°	13'	41"

**Note:** Latitude and longitude coordinates shown are based on the North American Datum of 1927 (NAD 27) as currently required by the Mass Media Bureau of the FCC.

**Ownership:** Piedmont Television Holdings LLC (Group Owner).

**Began Operation:** Station operating under Special Temporary Authority at 1.36-kw max. visual; no on-air date

**Represented (legal):** Cohn & Marks LLP.

**Represented (sales):** Continental Television Sales.

**Personnel:**

Lydia Guillory, Vice President & General Manager.

J. D. Hammonds, Operations & Production Manager.

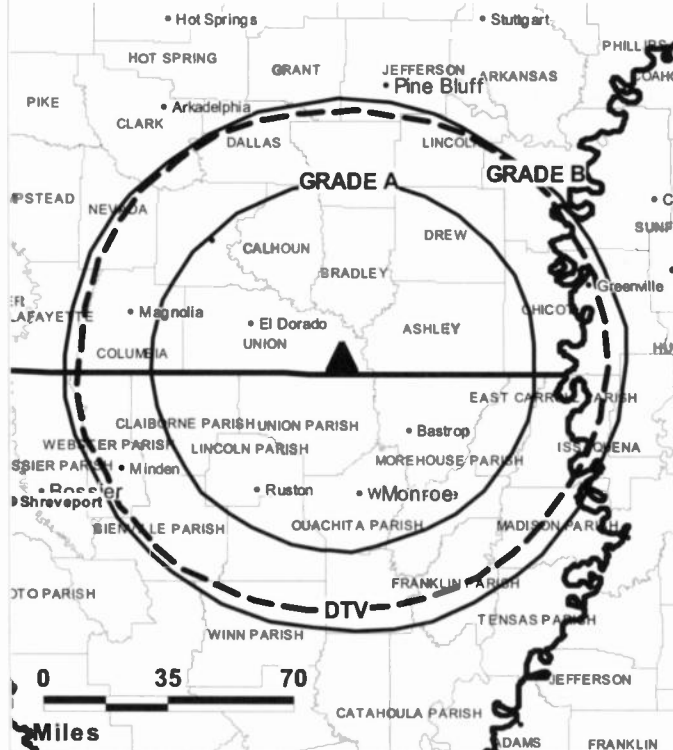
Chris Tingles, General Sales Manager.

Jeff Hamburger, News Director.

Joe Holland, Chief Engineer.

Betty Smith, Business Manager.

KTVE-DT BPCDT-19991101ALF GRANTED: 6/20/2002



© 2007 Warren Communications News

Sharon Jones, Program Director.

Esther Robinson, Promotion Director.

Tami Robinson, Traffic Manager.

City of License: El Dorado. Station DMA: Monroe, LA-El Dorado, AR. Rank: 135.

Nielsen Data: Not available.



**KPBI**  
**Ch. 34**

**Network Service:** CW.

**Licensee:** TV 34 Inc., One Shackelford Dr., Suite 400, Little Rock, AR 72211.

**Studio:** 2786 N. College, Suite C, Fayetteville, AR 72703.

**Mailing Address:** One Shackelford Dr., Suite 400, Little Rock, AR 72211.

**Phone:** 501-219-2400. **Fax:** 501-443-4222.

**Technical Facilities:** Channel No. 34 (590-596 MHz). Authorized power: 454-kw max. visual. Antenna: 689-ft above av. terrain, 251-ft. above ground, 2011-ft. above sea level.

Latitude 36° 26' 30"  
Longitude 93° 58' 25"

Holds CP for change to 1200-kw max. visual, 736-ft above av. terrain, 322-ft. above ground, 2022-ft. above sea level; lat. 36° 24' 41", long. 93° 57' 14", BMPCT-20040902ABL.

**Transmitter:** 13-mi. WSW of Berryville.

**Note:** Latitude and longitude coordinates shown are based on the North American Datum of 1927 (NAD 27) as currently required by the Mass Media Bureau of the FCC.

**Ownership:** Equity Broadcasting Corp. (Group Owner).

**Began Operation:** Sale to restructured Equity Broadcasting Corp. approved by FCC August 23, 1999

**Represented (sales):** Millennium Sales & Marketing.

**Represented (legal):** Irwin, Campbell & Tannenwald PC.

**Personnel:**

Gordon Helges, General Manager.

Ron Taylor, Chief Engineer.

Jennifer Phelps, National Sales Manager.

Ray Daugherty, Local & Regional Sales Manager.

Joan Hall, Traffic Manager.

Cyndy Chambers, Promotions Director.

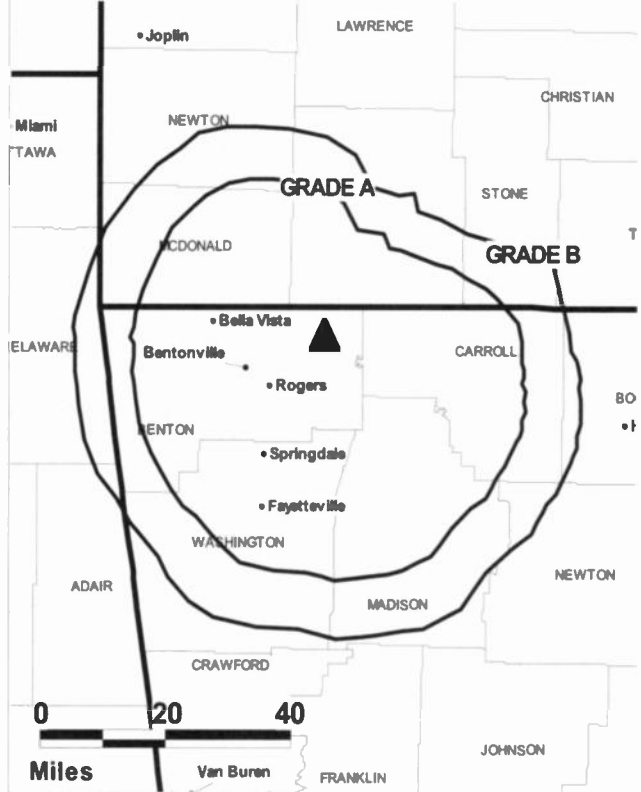
Nathan Stamp, Programming Director.

Adam Rule, Production Manager.

Doug Krile, Public Relations Manager.

**Rates:** On request.

KPBI BMPCT-20040902ABL GRANTED: 1/3/2005 •Springf



© 2007 Warren Communications News

City of License: Eureka Springs.

Station DMA: Fort Smith-Fayetteville-Springdale-Rogers, AR. Rank: 102.

Circulation © 2006 Nielsen. Coverage based on Nielsen study.

GrandTotal	Cable TV Households	Non-cable TV Households	Total TV Households
Estimated Station Totals *	140,470	67,230	207,700
Average Weekly Circulation (2006)	27,758	5,770	33,528
Average Daily Circulation (2006)			7,905
Station DMA Total	Cable TV Households	Non-cable TV Households	Total TV Households
Estimated Station Totals *	140,470	67,230	207,700
Average Weekly Circulation (2006)	27,758	5,770	33,528
Average Daily Circulation (2006)			7,905

\*Estimated station totals are sums of the Nielsen TV and Cable TV household estimates for each county in which the station registers viewing of more than 5% as per the Nielsen Survey Methods.

**KHOG-DT**

**Ch. 15**

**Network Service:** ABC.

**Licensee:** KHBS Hearst-Argyle Television Inc., 2415 N. Albert Pike, Fort Smith, AR 72904.

**Studio:** 15 N. Church, Fayetteville, AR 72701.

**Mailing Address:** 15 N. Church, Fayetteville, AR 72701.

**Phone:** 479-521-1010. **Fax:** 479-521-9124.

**E-mail:** info@thetowntownchannel.com

**Web Site:** http://www.thetowntownchannel.com

**Technical Facilities:** Channel No. 15 (476-482 MHz). Authorized power: 180-kw max. visual. Antenna: 873-ft above av. terrain, 522-ft. above ground, 2310-ft. above sea level.

Latitude	36°	00'	57"
Longitude	94°	04'	59"

**Note:** Latitude and longitude coordinates shown are based on the North American Datum of 1927 (NAD 27) as currently required by the Mass Media Bureau of the FCC.

**Ownership:** Hearst-Argyle Television Inc. (Group Owner).

**Began Operation:** August 26, 2002. High Definition.

**Represented (engineering):** Denny & Associates PC.

**Represented (sales):** Eagle Television Sales.

**Personnel:**

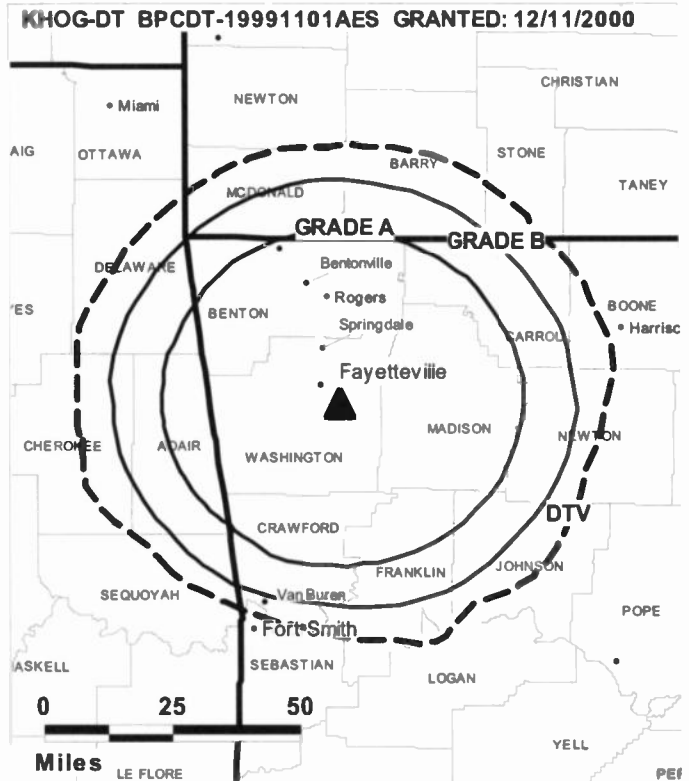
**Jim Prestwood**, President & General Manager.

**Stuart Romain**, Chief Engineer.

**Carolyn Rowland**, Controller.

**Tim Bass**, Program Coordinator.

**John Livingston**, Promotion Director & Creative Services Director.



© 2007 Warren Communications News

**Edith Schleicher**, Traffic Manager.

**City of License:** Fayetteville.

**Station DMA:** Fort Smith-Fayetteville-Springdale-Rogers, AR. **Rank:** 102.

**Nielsen Data:** Not available.

**KHOG-TV**

**Ch. 29**

**(Satellite of KHBS, Fort Smith)**

**Network Service:** ABC.

**Licensee:** KHBS Hearst-Argyle Television Inc., 1325 Alrnotive Way, Suite 130, Reno, NV 89502.

**Studio:** 15 N. Church, Fayetteville, AR 72701.

**Mailing Address:** 15 N. Church, Fayetteville, AR 72701.

**Phone:** 479-521-1010. **Fax:** 479-521-9124.

**E-mail:** info@thetownchannel.com

**Web Site:** http://www.thetownchannel.com

**Technical Facilities:** Channel No. 29 (560-566 MHz). Authorized power: 1410-kw max. visual. Antenna: 873-ft above av. terrain, 522-ft. above ground, 2309-ft. above sea level.

Latitude 36° 00' 57"  
Longitude 94° 04' 59"

**Transmitter:** Robinson Mountain, 5-mi. SE of Fayetteville.

**Digital Facilities:** Channel No. 15 (476-482 MHz). Power: 180-kw max. visual. Antenna: 873-ft above av. terrain, 522-ft. above ground, 2310-ft. above sea level.

Latitude 36° 00' 57"  
Longitude 94° 04' 59"

**FCC Digital File Number:** BPCDT-19991101AES. Granted: December 08, 2000.

**Note:** Latitude and longitude coordinates shown are based on the North American Datum of 1927 (NAD 27) as currently required by the Mass Media Bureau of the FCC.

**News Services:** ABC NewsOne, AP.

**Ownership:** Hearst-Argyle Television Inc. (Group Owner).

**Began Operation:** February 8, 1969. Left air December 7, 1973. Sale to George T. Hemreich by Paul W. Milam Sr., et al., approved by FCC April 30, 1975. Resumed operation December 8, 1977 (Television Digest, Vol. 17:50). Sale to Sigma Broadcasting Inc. approved by FCC February 19, 1985. Sale to Argyle Television Inc. approved by FCC May 16, 1996 (Vol. 36:13). Argyle merged with Hearst Corp. June 2, 1997 (Vol. 37:13, 35).

**Represented (sales):** Eagle Television Sales.

**Represented (legal):** Arter & Hadden LLP.

**Represented (engineering):** Denny & Associates PC.

**Personnel:**

**Jim Prestwood,** President & General Manager.

**Stuart Romain,** Chief Engineer.

**Carolyn Rowland,** Controller.

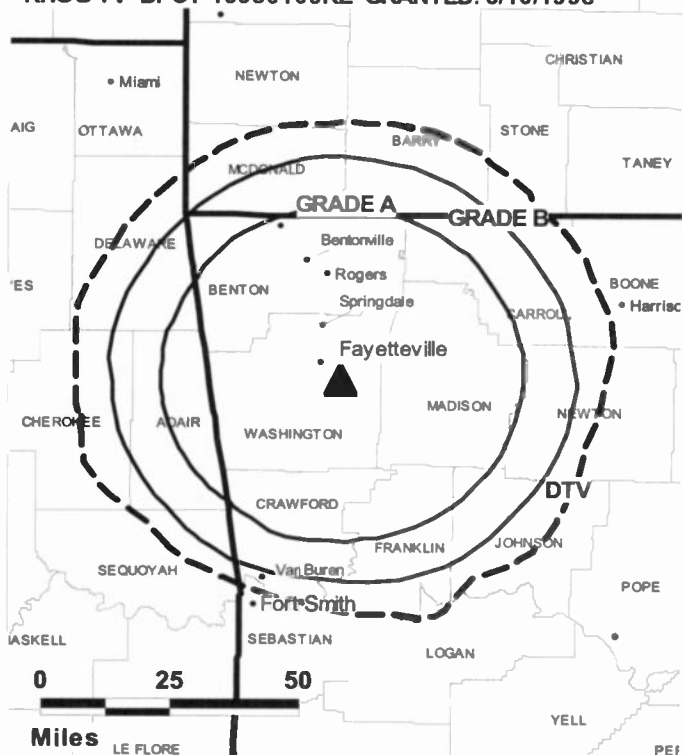
**Tim Bass,** Program Coordinator.

**John Livingston,** Promotion Director & Creative Services Director.

**Edith Schleicher,** Traffic Manager.

**Highest 30 Sec. Rate:** \$1000.

**KHOG-TV BPCT-19980109KE GRANTED: 6/10/1998**



© 2007 Warren Communications News

**City of License:** Fayetteville.

**Station DMA:** Fort Smith-Fayetteville-Springdale-Rogers, AR. Rank: 102.

Circulation © 2006 Nielsen. Coverage based on Nielsen study.

GrandTotal	Cable TV Households	Non-cable TV Households	Total TV Households
Estimated Station Totals *	94,820	55,520	150,340
Average Weekly Circulation (2006)	71,789	14,458	86,247
Average Daily Circulation (2006)			46,066
Station OMA Total	Cable TV Households	Non-cable TV Households	Total TV Households
Estimated Station Totals *	87,860	49,790	137,650
Average Weekly Circulation (2006)	69,435	14,149	83,584
Average Daily Circulation (2006)			44,559
Other OMA Total	Cable TV Households	Non-cable TV Households	Total TV Households
Estimated Station Totals *	6,960	5,730	12,690
Average Weekly Circulation (2006)	2,354	309	2,663
Average Daily Circulation (2006)			1,507

\*Estimated station totals are sums of the Nielsen TV and Cable TV household estimates for each county in which the station registers viewing of more than 5% as per the Nielsen Survey Methods.

**KFSM-DT**

**Ch. 18**

**Network Service:** CBS.

**Grantee:** New York Times Management Services, 2202 N. Westshore Blvd., Suite 370, Tampa, FL 33607.

**Studio:** 318 N. 13th St., Fort Smith, AR 72901.

**Mailing Address:** Box 369, Fort Smith, AR 72902.

**Phone:** 479-783-3131. **Fax:** 479-783-3295.

**E-mail:** feedback@5news.net

**Web Site:** http://www.5newsonline.com

**Technical Facilities:** Channel No. 18 (494-500 MHz). Authorized power: 550-kw max. visual, aural. Antenna: 938-ft above av. terrain, 522-ft. above ground, 2552-ft. above sea level.

Latitude	35°	49'	49"
Longitude	94°	09'	24"

**Note:** Latitude and longitude coordinates shown are based on the North American Datum of 1927 (NAD 27) as currently required by the Mass Media Bureau of the FCC.

**Ownership:** The New York Times Co. (Group Owner).

**Began Operation:** Station operating under Special Temporary Authority at 275-kw max. visual; no on-air date

**Represented (engineering):** Denny & Associates PC.

**Represented (legal):** Holland & Knight LLP.

**Represented (sales):** Continental Television Sales.

**Personnel:**

Van Comer, President & General Manager.

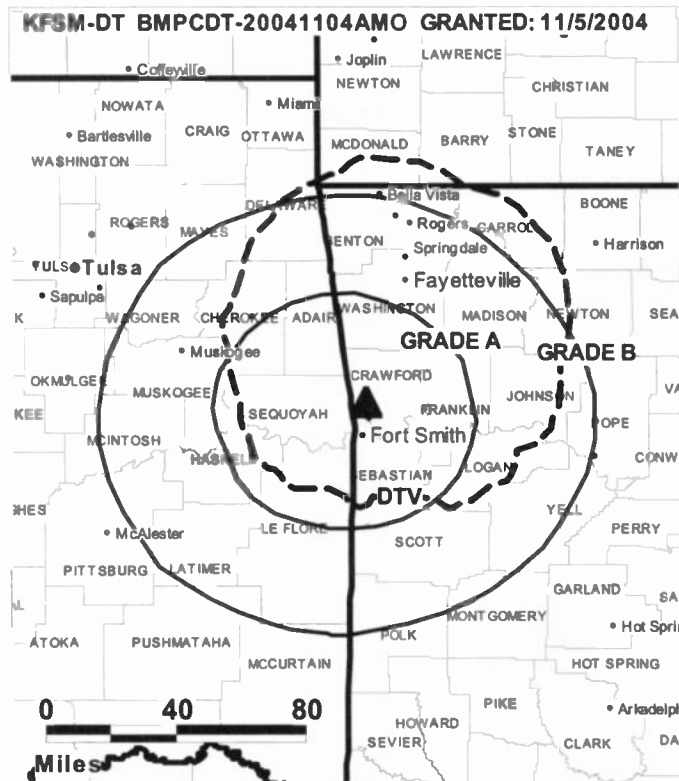
Mark LaCrue, Local Sales Manager.

Linda Kearbey, Northwest Arkansas Sales Manager.

Dale Cox, News Director.

Larry Duncan, Chief Engineer.

Jim Bell, Marketing Director.



© 2007 Warren Communications News

Mary Lee Frase, Promotion Manager.

John-Mark Scales, Production Manager.

Rose Smith, Traffic Manager.

City of License: Fort Smith.

Station DMA: Fort Smith-Fayetteville-Springdale-Rogers, AR. Rank: 102.

Nielsen Data: Not available.

**KFSM-TV**

**Ch. 5**

**Network Service:** CBS.

**Licensee:** New York Times Management Services, 2202 N. Westshore Blvd., Suite 370, Tampa, FL 33607.

**Studio:** 318 N. 13th St., Fort Smith, AR 72901.

**Mailing Address:** Box 369, Fort Smith, AR 72902.

**Phone:** 479-783-3131 (Fort Smith). **Fax:** 479-783-3295 (Fort Smith).

**E-mail:** feedback@5news.net

**Web Site:** http://www.5newsonline.com

**Technical Facilities:** Channel No. 5 (76-82 MHz). Authorized power: 100-kw visual, 12.7-kw aural. Antenna: 1260-ft above av. terrain, 1173-ft. above ground, 1986-ft. above sea level.

Latitude 35° 30' 43"  
Longitude 94° 21' 38"

**Transmitter:** 9.5-mi. NNE of Fort Smith.

**Digital Facilities:** Channel No. 18 (494-500 MHz). Power: 550-kw max. visual, aural. Antenna: 938-ft above av. terrain, 522-ft. above ground, 2552-ft. above sea level.

Latitude 35° 49' 49"  
Longitude 94° 09' 24"

**FCC Digital File Number:** BMPCDT-20020502AAF. Granted: November 05, 2004.

**Note:** Latitude and longitude coordinates shown are based on the North American Datum of 1927 (NAD 27) as currently required by the Mass Media Bureau of the FCC.

**Multichannel TV Sound:** Stereo only.

**Satellite Earth Stations:** Transmitter Harris; Scientific-Atlanta, 7-meter C-band; Andrew, 4.6-meter Ku-band; Scientific-Atlanta receivers.

**News Services:** AP, CBS Newspath.

**Ownership:** The New York Times Co. (Group Owner).

**Began Operation:** December 3, 1956. Sale to George T. Hemreich & Harry Pollock-Harry Newton Co. by Salome Nakdimen as administrator for husband's estate approved by FCC February 27, 1957 & June 27, 1957 (Television Digest, Vol. 13:9, 26). Pollock's purchase of 50% from George T. Hemreich approved by FCC March 5, 1958 (Vol. 14:6, 10). Sale of 51% by Harry Pollock to Donald Reynolds (who earlier had acquired 49%) approved by FCC January 7, 1959 (Vol. 14:36, 52; 15:2). Sale to Buford Television by Donald Reynolds approved by FCC April 4, 1973 (Vol. 12:38; 13:15). Sale to present owner by Buford Television approved by FCC July 31, 1979 (Vol. 19:4).

**Represented (sales):** Continental Television Sales.

**Represented (legal):** Holland & Knight LLP.

**Represented (engineering):** Denny & Associates PC.

**Personnel:**

**Van Comer,** President & General Manager.

**Mark LaCrue,** Local Sales Manager.

**Linda Kearbey,** Northwest Arkansas Sales Manager.

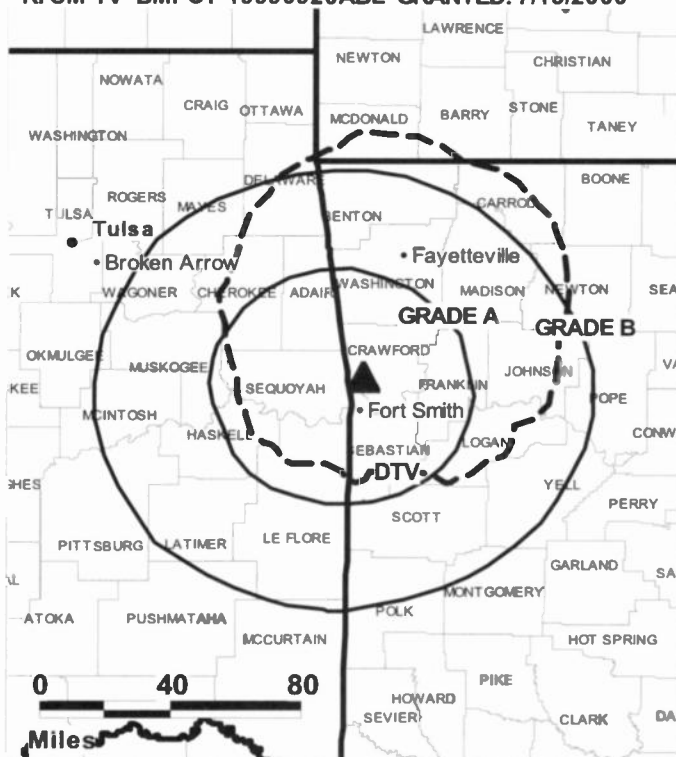
**Dale Cox,** News Director.

**Larry Duncan,** Chief Engineer.

**Jim Bell,** Marketing Director.

**Mary Lee Frase,** Promotion Manager.

**KFSM-TV BMPCT-19990920ABE GRANTED: 7/13/2000**



© 2007 Warren Communications News

**John-Mark Scales,** Production Manager.

**Rose Smith,** Traffic Manager.

**Highest 30 Sec. Rate:** \$650.

**City of License:** Fort Smith.

**Station DMA:** Fort Smith-Fayetteville-Springdale-Rogers, AR. Rank: 102.

Circulation © 2006 Nielsen. Coverage based on Nielsen study.

GrandTotal	Cable TV Households	Non-cable TV Households	Total TV Households
Estimated Station Totals *	175,290	140,810	316,100
Average Weekly Circulation (2006)	124,975	65,890	190,865
Average Daily Circulation (2006)			107,698
Station DMA Total	Cable TV Households	Non-cable TV Households	Total TV Households
Estimated Station Totals *	150,330	117,110	267,440
Average Weekly Circulation (2006)	117,579	63,711	181,290
Average Daily Circulation (2006)			104,113
Other DMA Total	Cable TV Households	Non-cable TV Households	Total TV Households
Estimated Station Totals *	24,960	23,700	48,660
Average Weekly Circulation (2006)	7,396	2,179	9,575
Average Daily Circulation (2006)			3,585

\*Estimated station totals are sums of the Nielsen TV and Cable TV household estimates for each county in which the station registers viewing of more than 5% as per the Nielsen Survey Methods.

**KFTA-DT**

**Ch. 27**

**Network Service:** NBC.

**Grantee:** Nexstar Broadcasting Inc., 909 Lake Carolyn Pkwy., Suite 1450, Irving, TX 75039.

**Studio:** 4624 Kelley Hwy., Fort Smith, AR 72904.

**Mailing Address:** PO Box 4610, Fort Smith, AR 72914.

**Phone:** 479-785-2400. **Fax:** 479-783-2451.

**E-mail:** david.neecham@arkansasnbc.com

**Web Site:** <http://www.arkansasnbc.com>

**Technical Facilities:** Channel No. 27 (548-554 MHz). Authorized power: 200-kw max. visual. Antenna: 1001-ft above av. terrain, 407-ft. above ground, 2375-ft. above sea level.

Latitude	35°	42'	36"
Longitude	94°	08'	15"

**Note:** Latitude and longitude coordinates shown are based on the North American Datum of 1927 (NAD 27) as currently required by the Mass Media Bureau of the FCC.

**Ownership:** Nexstar Broadcasting Group Inc. (Group Owner).

**Began Operation:** Station operating under Special Temporary Authority at 6-kw max. visual; no on-air date

**Represented (sales):** TeleRep Inc.

**Represented (legal):** Drinker Biddle & Reath LLP.

**Represented (engineering):** John F. X. Browne & Associates PC.

**Personnel:**

**Blake Russell**, Vice President & General Manager.

**Kristen Cutsinger**, Operations Manager.

**Mike Vaughn**, General & National Sales Manager.

**Alan Foliart**, Local Sales Manager.

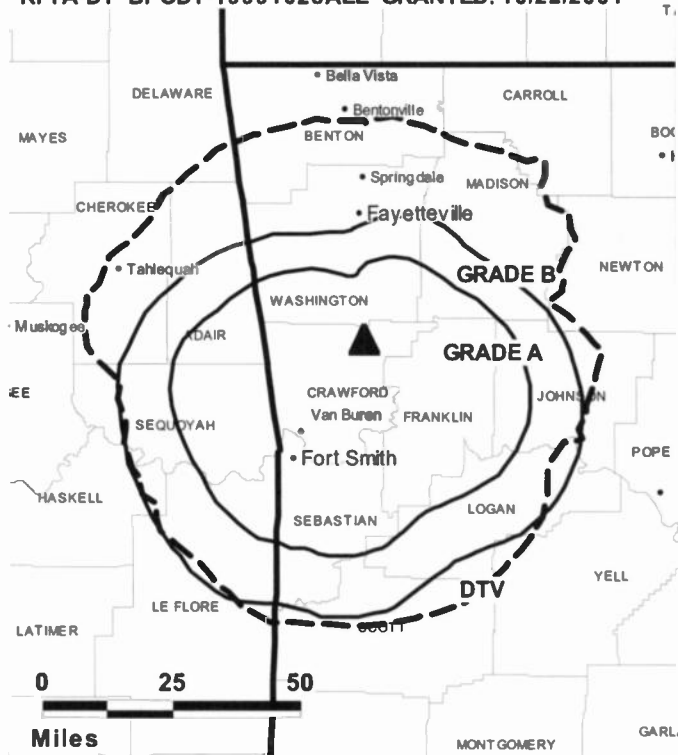
**Rob Heverling**, News Director.

**Mike Cleveland**, Chief Engineer.

**Steve Helmuth**, Business Manager.

**Verlene Tadlock**, Program Director.

**KFTA-DT BPCDT-19991028AEE GRANTED: 10/22/2001**



© 2007 Warren Communications News

**Jody Birchfield**, Promotion Director.

**John Gallagher**, Production Manager.

**Brandon Scott**, Traffic Manager.

**Highest 30 Sec. Rate:** \$1200.

**City of License:** Fort Smith.

**Station DMA:** Fort Smith-Fayetteville-Springdale-Rogers, AR. **Rank:** 102.

**Nielsen Data:** Not available.

**KFTA-TV**

**Ch. 24**

**(Operates satellite KNWA-TV, Rogers)**

**Network Service:** NBC.

**Licensee:** Nexstar Broadcasting Inc., 909 Lake Carolyn Pkwy., Suite 1450, Irving, TX 75039.

**Studio:** 4624 Kelley Hwy., Fort Smith, AR 72904.

**Mailing Address:** PO Box 4610, Fort Smith, AR 72914.

**Phone:** 479-785-2400. **Fax:** 479-783-2451.

**E-mail:** david.neecham@arkansasnbc.com

**Web Site:** http://www.arkansasnbc.com

**Technical Facilities:** Channel No. 24 (530-536 MHz). Authorized power: 2510-kw max. & 912-kw horizontal visual, 505-kw & 182-kw horizontal aural. Antenna: 1040-ft above av. terrain, 499-ft. above ground, 2469-ft. above sea level.

Latitude 35° 42' 37"  
Longitude 94° 08' 14.5"

**Transmitter:** RR 2, 4.2-mi. NNE of Mountainburg.

**Digital Facilities:** Channel No. 27 (548-554 MHz). Power: 200-kw max. visual. Antenna: 1001-ft above av. terrain, 407-ft. above ground, 2375-ft. above sea level.

Latitude 35° 42' 36"  
Longitude 94° 08' 15"

**FCC Digital File Number:** BPCDT-19991028AEE. Granted: October 22, 2001.

**Note:** Latitude and longitude coordinates shown are based on the North American Datum of 1927 (NAD 27) as currently required by the Mass Media Bureau of the FCC.

**Multichannel TV Sound:** Stereo only.

**Satellite Earth Stations:** Transmitter Harris; Harris, 8-meter; Harris, 3-meter; Automation Techniques, 3-meter; M/A-Com, 4-meter.

**Ownership:** Nexstar Broadcasting Group Inc. (Group Owner).

**Began Operation:** November 12, 1978. Sale to Mission Broadcasting Inc. pends. Sale to present owner by Griffin Holdings Inc. approved by FCC December 17, 2004. Sale to Griffin Holdings Inc. by Raymond G. Schindler, et al., approved by FCC December 11, 1985. Previous sale by MCM Broadcasting approved by FCC May 8, 1981.

**Represented (sales):** TeleRep Inc.

**Represented (legal):** Drinker Biddle & Reath LLP.

**Represented (engineering):** John F.X. Browne & Associates PC.

**Personnel:**

Blake Russell, Vice President & General Manager.

Kristen Cutsinger, Operations Manager.

Mike Vaughn, General & National Sales Manager.

Alan Follart, Local Sales Manager.

Rob Heverling, News Director.

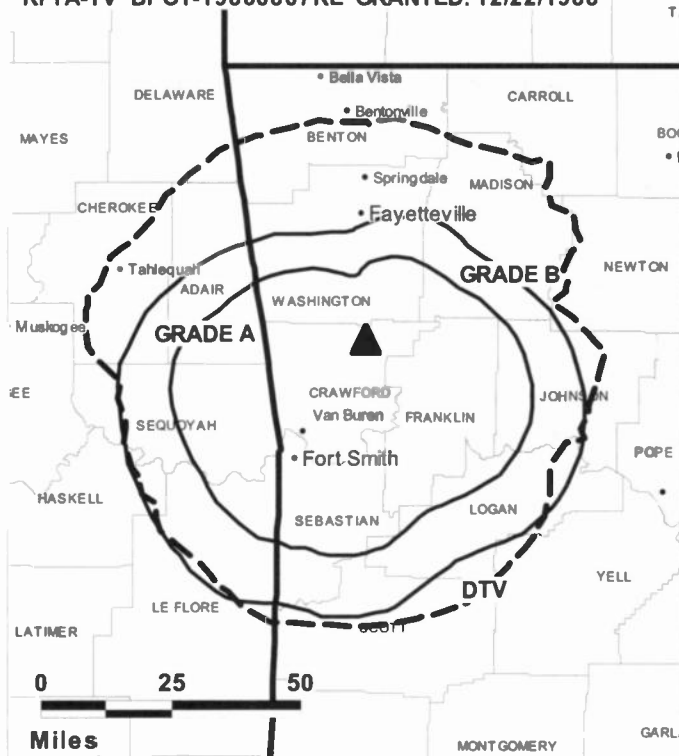
Mike Cleveland, Chief Engineer.

Steve Helmuth, Business Manager.

Verlene Tadlock, Program Director.

Jody Birchfield, Promotion Director.

**KFTA-TV BPCT-19860807KE GRANTED: 12/22/1988**



© 2007 Warren Communications News

**John Gallagher, Production Manager.**

**Brandon Scott, Traffic Manager.**

**Highest 30 Sec. Rate:** \$1400.

**City of License:** Fort Smith.

**Station DMA:** Fort Smith-Fayetteville-Springdale-Rogers, AR. Rank: 102.

Circulation © 2006 Nielsen. Coverage based on Nielsen study.

GrandTotal	Cable TV Households	Non-cable TV Households	Total TV Households
Estimated Station Totals *	61,370	117,110	178,480
Average Weekly Circulation (2006)	31,080	35,545	66,625
Average Daily Circulation (2006)			22,187
Station DMA Total	Cable TV Households	Non-cable TV Households	Total TV Households
Estimated Station Totals *	59,320	117,110	176,430
Average Weekly Circulation (2006)	30,726	35,545	66,271
Average Daily Circulation (2006)			22,150
Other DMA Total	Cable TV Households	Non-cable TV Households	Total TV Households
Estimated Station Totals *	2,050	0	2,050
Average Weekly Circulation (2006)	354	0	354
Average Daily Circulation (2006)			37

\*Estimated station totals are sums of the Nielsen TV and Cable TV household estimates for each county in which the station registers viewing of more than 5% as per the Nielsen Survey Methods.

**KHBS**

**Ch. 40**

**(Operates satellite KHOG-TV, Fayetteville)**

**Network Service:** ABC.

**Licensee:** KHBS Hearst-Argyle Television Inc., c/o Brooks, Pierce, McLendon, Humphrey & Leonard, PO Box 1800, Raleigh, NC 27602.

**Studio:** 2415 N. Albert Pike, Fort Smith, AR 72904.

**Mailing Address:** 2415 N. Albert Pike, Fort Smith, AR 72914-4180.

**Phone:** 479-783-4040. **Fax:** 479-783-5375.

**E-mail:** info@thetownchannel.com

**Web Site:** http://www.thetownchannel.com

**Technical Facilities:** Channel No. 40 (626-632 MHz). Authorized power: 3160-kw max. visual, 316-kw aural. Antenna: 2000-ft above av. terrain, 225-ft. above ground, 2609-ft. above sea level.

Latitude 35° 04' 16"  
Longitude 94° 40' 46"

**Transmitter:** Cavanal Hill.

**Digital Facilities:** Channel No. 21 (512-518 MHz). Power: 325-kw max. visual. Antenna: 1975-ft above av. terrain, 193-ft. above ground, 2573-ft. above sea level.

Latitude 35° 00' 15"  
Longitude 94° 40' 43"

**FCC Digital File Number:** BPCDT-19991101AEE. Granted: October 23, 2003.

**Note:** Latitude and longitude coordinates shown are based on the North American Datum of 1927 (NAD 27) as currently required by the Mass Media Bureau of the FCC.

**Satellite Earth Stations:** Transmitter Harris; Andrew, 7-meter C-band; Microdyne, 3-meter Ku-band; Andrew, 4.5-meter C-band; Microdyne, 5-meter Ku-band; Microdyne, 5-meter C-band; Superior, Avantek receivers.

**SNG Mobile Dish:** Andrew, 5-meter KC-band.

**News Services:** ABC NewsOne, AP.

**Ownership:** Hearst-Argyle Television Inc. (Group Owner).

**Began Operation:** July 28, 1971. Sale to Sigma Broadcasting Inc. by George T. Hemreich approved by FCC February 19, 1985. Sale to Argyle Television Inc. by Sigma Broadcasting Inc. approved by FCC June 11, 1996. Argyle Television Inc. merged with Hearst Corp. June 2, 1997 (Television Digest, Vol. 37:13, 35).

**Represented (legal):** Brooks, Pierce, McLendon, Humphrey & Leonard LLP.

**Represented (sales):** Eagle Television Sales.

**Represented (engineering):** Denny & Associates PC.

**Personnel:**

Jim Prestwood, President & General Manager.

Stuart Romain, Chief Engineer.

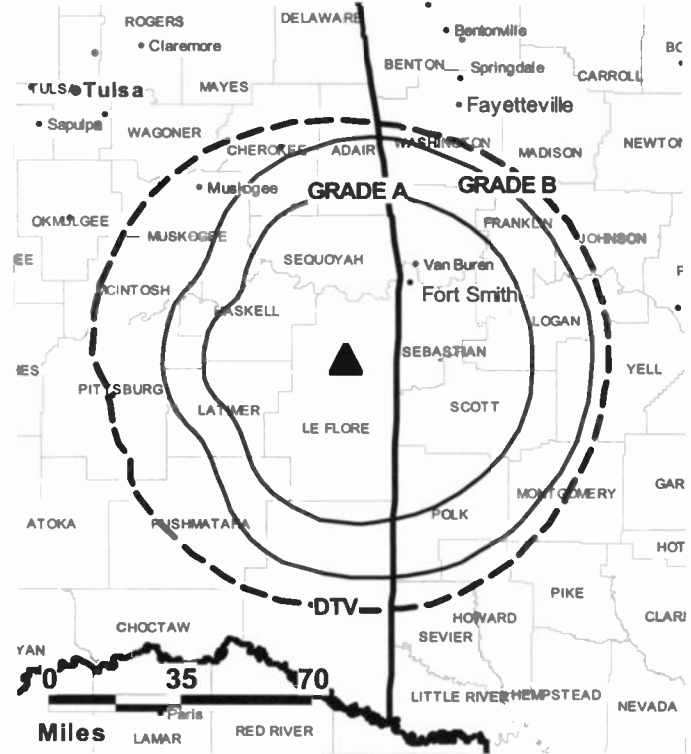
Carolyn Rowland, Controller.

Tim Bass, Program Coordinator.

John Livingston, Promotion & Creative Services Director.

Edith Schleicher, Traffic Manager.

**KHBS BMPCT-19830427KI GRANTED: 9/12/1983**



© 2007 Warren Communications News

**Highest 30 Sec. Rate:** \$1200.

**City of License:** Fort Smith.

**Station DMA:** Fort Smith-Fayetteville-Springdale-Rogers, AR. Rank: 102.

Circulation © 2006 Nielsen. Coverage based on Nielsen study.

GrandTotal	Cable TV Households	Non-cable TV Households	Total TV Households
Estimated Station Totals *	67,340	122,330	189,670
Average Weekly Circulation (2006)	41,163	47,617	88,780
Average Daily Circulation (2006)			39,134
Station DMA Total	Cable TV Households	Non-cable TV Households	Total TV Households
Estimated Station Totals *	62,470	117,110	179,580
Average Weekly Circulation (2006)	40,400	46,945	87,345
Average Daily Circulation (2006)			38,855
Other DMA Total	Cable TV Households	Non-cable TV Households	Total TV Households
Estimated Station Totals *	4,870	5,220	10,090
Average Weekly Circulation (2006)	763	672	1,435
Average Daily Circulation (2006)			279

\*Estimated station totals are sums of the Nielsen TV and Cable TV household estimates for each county in which the station registers viewing of more than 5% as per the Nielsen Survey Methods.



**KHBS-DT**

**Ch. 21**

**Network Service:** ABC.

**Licensee:** KHBS Hearst-Argyle Television Inc., c/o Brooks, Pierce, McLendon, Humphrey & Leonard, PO Box 1800, Raleigh, NC 27602.

**Studio:** 2415 N. Albert Pike, Fort Smith, AR 72904.

**Mailing Address:** 2415 N. Albert Pike, Fort Smith, AR 72904.

**Phone:** 479-783-4040. **Fax:** 479-783-5375.

**E-mail:** info@thetownchannel.com

**Web Site:** http://www.thetownchannel.com

**Technical Facilities:** Channel No. 21 (512-518 MHz). Authorized power: 325-kw max. visual. Antenna: 1975-ft above av. terrain, 193-ft. above ground, 2573-ft. above sea level.

Latitude	35°	004'	15"
Longitude	94°	40'	43"

**Note:** Latitude and longitude coordinates shown are based on the North American Datum of 1927 (NAD 27) as currently required by the Mass Media Bureau of the FCC.

**Ownership:** Hearst-Argyle Television Inc. (Group Owner).

**Began Operation:** Station operating; no on-air date

**Represented (legal):** Brooks, Pierce, McLendon, Humphrey & Leonard LLP.

**Represented (engineering):** Denny & Associates PC.

**Represented (sales):** Eagle Television Sales.

**Personnel:**

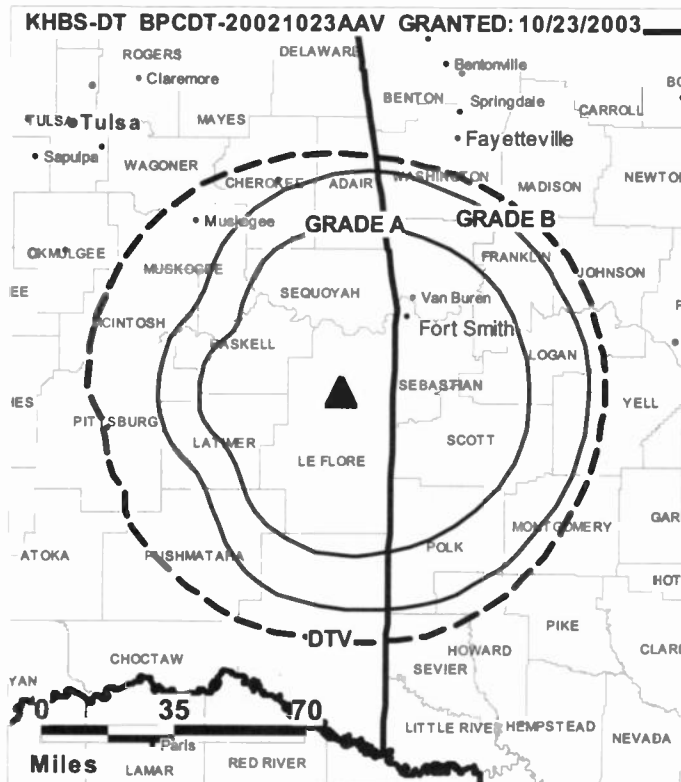
Jim Prestwood, President & General Manager.

Stuart Romain, Chief Engineer.

Carolyn Rowland, Controller.

Tim Bass, Program Coordinator.

John Livingston, Promotion & Creative Services Director.



© 2007 Warren Communications News

Edith Schleicher, Traffic Manager.

**City of License:** Fort Smith.

**Station DMA:** Fort Smith-Fayetteville-Springdale-Rogers, AR. Rank: 102.

**Nielsen Data:** Not available.

**KWBM**  
**Ch. 31**

**Network Service:** MNT.

**Licensee:** EBC Harrison Inc., One Shackelford Dr., Suite 400, Little Rock, AR 72211.

**Studio:** 118 State Dr., Hollister, MO 65672.

**Sales Office:** 1200 E. Woodhurst, Q-300, Springfield, MO 65804.

**Mailing Address:** 118 State Dr., Hollister, MO 65672.

**Phone:** 417-336-0031 (Hollister); 417-877-9231 (Springfield).

**Fax:** 417-336-3199 (Hollister).

**E-mail:** djames@wb31.com

**Web Site:** http://www.wb31.com

**Technical Facilities:** Channel No. 31 (572-578 MHz). Authorized power: 5000-kw max. visual. Antenna: 1093-ft above av. terrain, 1063-ft. above ground, 2014-ft. above sea level.

Latitude 36° 42' 18"  
Longitude 93° 03' 45"

**Transmitter:** 3.4-mi. ENE of Forsyth.

**Note:** Latitude and longitude coordinates shown are based on the North American Datum of 1927 (NAD 27) as currently required by the Mass Media Bureau of the FCC.

**Ownership:** Equity Broadcasting Corp. (Group Owner).

**Began Operation:** January 26, 2001. Sale to Ruth Payne Carman by Acme Television Holdings LLC approved by FCC August 28, 1998. Sale to R.S. Communications Ltd. Partnership by Ruth Payne Carman approved by FCC April 16, 1999. Sale to present owner by R.S. Communications Ltd. Partnership approved by FCC September 21, 2004.

**Represented (sales):** Continental Television Sales.

**Represented (legal):** Irwin, Campbell & Tannenwald PC.

**Personnel:**

Debbie James, Station Manager.

Charlie James, National Sales & Account Manager.

Jenny Thomas, Regional Sales Manager.

Dean Fagan, Chief Engineer.

Mike Walsh, Program Manager.

Mark Hodorowski, Promotions Director.

Dave Middleton, Production Manager.

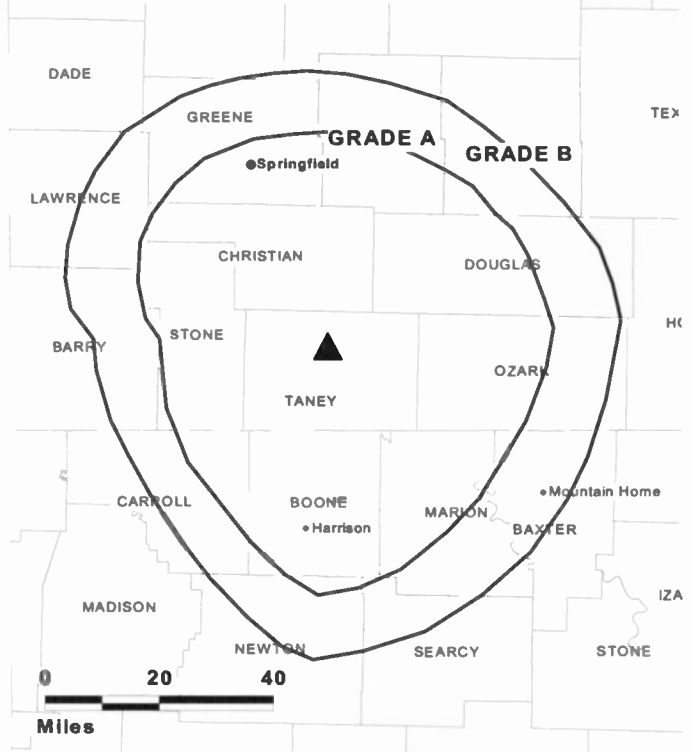
Julie Trader, Traffic Manager.

Jennifer Yarbrough, Business Manager.

**Rates:** On request.

**City of License:** Harrison. **Station DMA:** Springfield, MO. **Rank:** 76.

**KWBM BMPCT-19990621LD GRANTED: 2/3/2000**



© 2007 Warren Communications News

Circulation © 2006 Nielsen. Coverage based on Nielsen study.

GrandTotal	Cable TV Households	Non-cable TV Households	Total TV Households
Estimated Station Totals *	140,240	174,200	314,440
Average Weekly Circulation (2006)	23,165	27,085	50,250
Average Daily Circulation (2006)			13,336
Station DMA Total	Cable TV Households	Non-cable TV Households	Total TV Households
Estimated Station Totals *	138,550	174,200	312,750
Average Weekly Circulation (2006)	22,947	27,085	50,032
Average Daily Circulation (2006)			13,322
Other DMA Total	Cable TV Households	Non-cable TV Households	Total TV Households
Estimated Station Totals *	1,690	0	1,690
Average Weekly Circulation (2006)	218	0	218
Average Daily Circulation (2006)			14

\*Estimated station totals are sums of the Nielsen TV and Cable TV household estimates for each county in which the station registers viewing of more than 5% as per the Nielsen Survey Methods.

**KVTH**  
**Ch. 26**

**Network Service:** IND.

**Licensee:** Agape Church Inc., Box 22007, Little Rock, AR 72221-2007.

**Studio:** 701 Napa Valley Dr., Little Rock, AR 72211.

**Mailing Address:** PO Box 22007, Little Rock, AR 72221-2007.

**Phone:** 501-223-2525; 501-225-0612. **Fax:** 501-221-3837.

**E-mail:** jim.grant@vntv.com

**Technical Facilities:** Channel No. 26 (542-548 MHz). Authorized power: 1920-kw max. visual. Antenna: 846-ft above av. terrain, 426-ft. above ground, 1368-ft. above sea level.

Latitude 34° 22' 21"  
Longitude 93° 02' 47"

**Transmitter:** Jack Mountain, 6-mi. S of Hot Springs.

**Digital Facilities:** Channel No. 14 (470-476 MHz). Power: 50-kw max. visual. Antenna: 847-ft above av. terrain, 428-ft. above ground, 1378-ft. above sea level.

Latitude 34° 22' 20"  
Longitude 93° 02' 48"

**FCC Digital File Number:** BPCDT-19990924AAP. Granted: January 11, 2001.

**Note:** Latitude and longitude coordinates shown are based on the North American Datum of 1927 (NAD 27) as currently required by the Mass Media Bureau of the FCC.

**Multichannel TV Sound:** Stereo only.

**Ownership:** Agape Church Inc. (Group Owner).

**Began Operation:** February 7, 1986.

**Represented (legal):** Gardner Carton & Douglas.

**Represented (engineering):** Lohnes & Culver.

**Personnel:**

H. L. Caldwell II, President.

Jim Grant, General Manager.

Dan Vukmirovich, Production Manager.

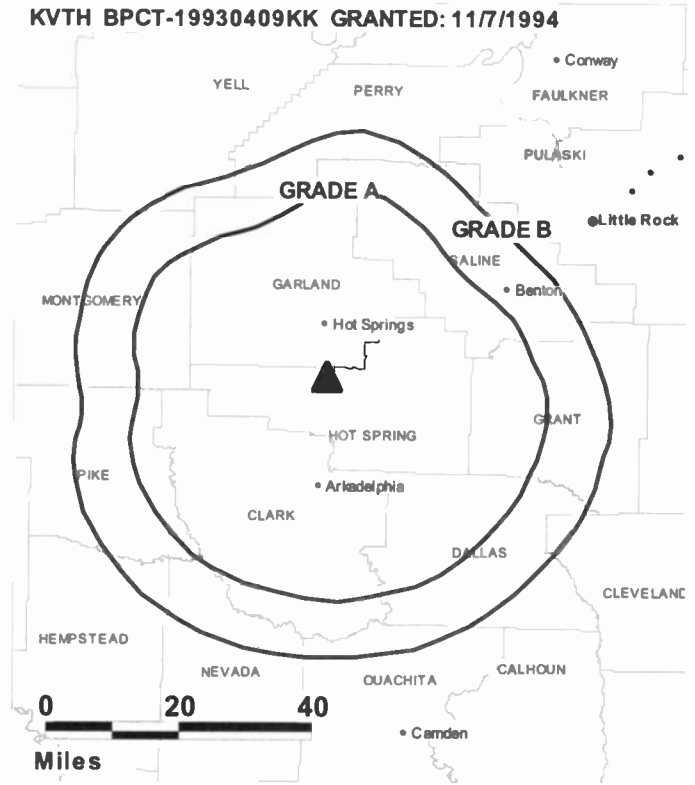
Sharon Case, Traffic Manager.

Ron Brown, Chief Engineer.

Josh Bond, Program Director.

**Rates:** On request.

**KVTH BPCT-19930409KK GRANTED: 11/7/1994**



© 2007 Warren Communications News

**City of License:** Hot Springs. **Station DMA:** Little Rock-Pine Bluff, AR. **Rank:** 57.

Circulation © 2006 Nielsen. Coverage based on Nielsen study.

GrandTotal	Cable TV Households	Non-cable TV Households	Total TV Households
Estimated Station Totals *	39,230	5,060	44,290
Average Weekly Circulation (2006)	4,503	304	4,807
Average Daily Circulation (2006)			961
Station DMA Total	Cable TV Households	Non-cable TV Households	Total TV Households
Estimated Station Totals *	39,230	5,060	44,290
Average Weekly Circulation (2006)	4,503	304	4,807
Average Daily Circulation (2006)			961

\*Estimated station totals are sums of the Nielsen TV and Cable TV household estimates for each county in which the station registers viewing of more than 5% as per the Nielsen Survey Methods.

**KAIT**  
**Ch. 8**

**Network Service:** ABC.

**Licensee:** LibCo Inc., 2215 B Renaissance Dr., Suite 5, Las Vegas, NV 89119.

**Studio:** 472 CR 766, Jonesboro, AR 72401.

**Mailing Address:** PD Box 790, Jonesboro, AR 72401-0790.

**Phone:** 870-931-8888. **Fax:** 870-933-8058.

**E-mail:** canderson@kait8.com

**Web Site:** http://www.kait8.com

**Technical Facilities:** Channel No. 8 (180-186 MHz). Authorized power: 316-kw visual, 41.7-kw aural. Antenna: 1749-ft above av. terrain, 1703-ft. above ground, 2001-ft. above sea level.

Latitude 35° 53' 17"  
Longitude 90° 56' 09"

**Digital Facilities:** Channel No. 9 (186-192 MHz). Power: 18-kw visual. Antenna: 1742-ft above av. terrain, 1739-ft. above ground, 1995-ft. above sea level.

Latitude 35° 53' 22"  
Longitude 90° 56' 08"

**FCC Digital File Number:** BPCDT-19991101ABU. Granted: April 09, 2001.

**Note:** Latitude and longitude coordinates shown are based on the North American Datum of 1927 (NAD 27) as currently required by the Mass Media Bureau of the FCC.

**Multichannel TV Sound:** Stereo only.

**Satellite Earth Stations:** Transmitter Harris; ADM, 6.1-meter C-band; Andrew, 7.3-meter C-band; GE, 3.5-meter Ku-band; Andrew, 4.5-meter C-band; Andrew receivers.

**News Services:** ABC NewsDne, NDAA, NIWS, CNN Newsource, AP.

**Ownership:** Raycom Media Inc. (Group Owner).

**Began Operation:** July 15, 1963. Sale to Channel Communications Inc. by George T. Hemreich approved by FCC May 15, 1984. Sale to Cosmos Broadcasting Corp. by Channel approved by FCC November 12, 1986. Sale to present owner by Cosmos Broadcasting Corp. approved by FCC January 17, 2006.

**Represented (sales):** Harrington, Righter & Parsons Inc.

**Represented (legal):** Covington & Burling.

**Personnel:**

**Clyde Anderson**, Vice President & General Manager.

**Ronnie Weston**, Operations Manager.

**Ted Fortenberry**, General Sales Manager.

**Howell Westbrook**, Local Sales Manager.

**Ralph Caudill**, National Sales Manager.

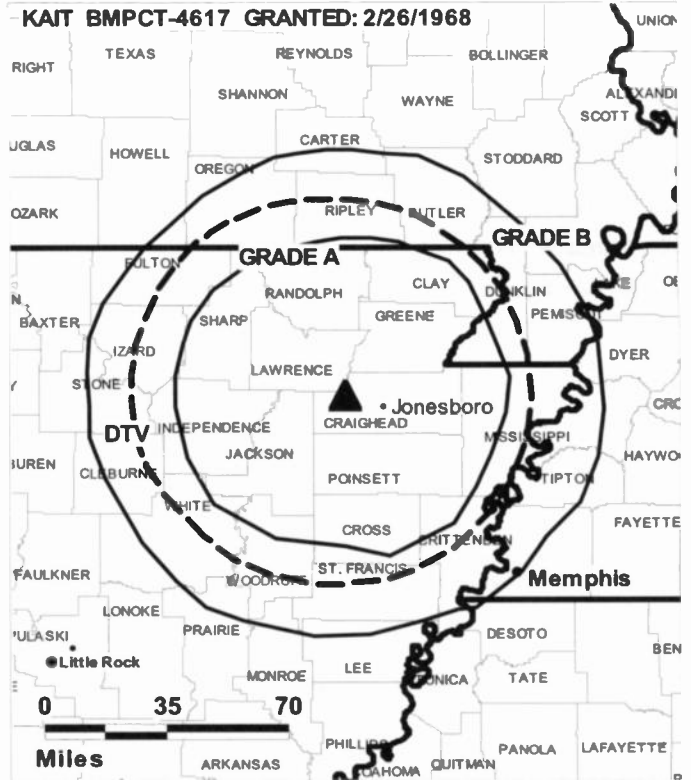
**Randy Parrott**, News Director.

**Gerald Erickson**, Chief Engineer.

**Darlene Calkin**, Accounting Supervisor.

**Deondra Morris**, Program Coordinator.

**John Sheridan**, Promotion Director.



© 2007 Warren Communications News

**Marcus Carlton**, Creative Services Director.

**Linda Wheeler**, Human Resources.

**Highest 30 Sec. Rate:** \$1000.

**City of License:** Jonesboro. **Station DMA:** Jonesboro, AR. **Rank:** 180.

Circulation © 2006 Nielsen. Coverage based on Nielsen study.

GrandTotal	Cable TV Households	Non-cable TV Households	Total TV Households
Estimated Station Totals *	157,790	84,350	242,140
Average Weekly Circulation (2006)	83,591	27,226	110,817
Average Daily Circulation (2006)			65,088
Station DMA Total	Cable TV Households	Non-cable TV Households	Total TV Households
Estimated Station Totals *	55,790	33,740	89,530
Average Weekly Circulation (2006)	45,357	17,775	63,132
Average Daily Circulation (2006)			43,007
Other DMA Total	Cable TV Households	Non-cable TV Households	Total TV Households
Estimated Station Totals *	102,000	50,610	152,610
Average Weekly Circulation (2006)	38,234	9,451	47,685
Average Daily Circulation (2006)			22,081

\*Estimated station totals are sums of the Nielsen TV and Cable TV household estimates for each county in which the station registers viewing of more than 5% as per the Nielsen Survey Methods.

**KAIT-DT**  
**Ch. 9**

**Network Service:** ABC.

**Licensee:** LibCo Inc., 2215 B Renaissance Dr., Suite 5, Las Vegas, NV 89119.

**Studio:** 472 CR 766, Jonesboro, AR 72401.

**Mailing Address:** PD Box 790, Jonesboro, AR 72401-0790.

**Phone:** 870-931-8888. **Fax:** 870-933-8058.

**E-mail:** canderson@kait8.com

**Web Site:** <http://www.kait8.com>

**Technical Facilities:** Channel No. 9 (186-192 MHz). Authorized power: 18-kw visual.  
Antenna: 1742-ft above av. terrain, 1739-ft. above ground, 1995-ft. above sea level.

Latitude	35°	53'	22"
Longitude	90°	56'	08"

**Note:** Latitude and longitude coordinates shown are based on the North American Datum of 1927 (NAD 27) as currently required by the Mass Media Bureau of the FCC.

**Ownership:** Raycom Media Inc. (Group Owner).

**Began Operation:** Station operating; no on-air date

**Represented (legal):** Covington & Burling.

**Personnel:**

Clyde Anderson, Vice President & General Manager.

Ronnie Weston, Operations Manager.

Ted Fortenberry, General Sales Manager.

Howell Westbrook, Local Sales Manager.

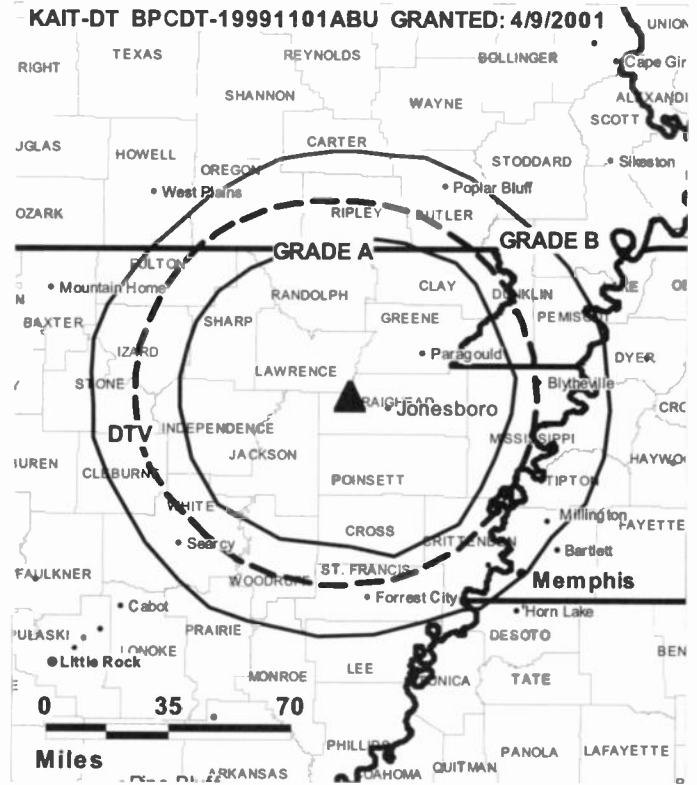
Ralph Caudill, National Sales Manager.

Randy Parrott, News Director.

Gerald Erickson, Chief Engineer.

Darlene Calkin, Accounting Supervisor.

Deondra Morris, Program Coordinator.



© 2007 Warren Communications News

John Sheridan, Promotion Director.

Marcus Carlton, Creative Services Director.

Linda Wheeler, Human Resources.

**City of License:** Jonesboro. **Station DMA:** Jonesboro, AR. **Rank:** 180.

**Nielsen Data:** Not available.

**KVTJ**  
**Ch. 48**

**Network Service:** IND.

**Licensee:** Agape Church Inc., PO Box 22007, Little Rock, AR 72221-2007.

**Studio:** 701 Napa Valley Dr., Little Rock, AR 72211.

**Mailing Address:** PO Box 22007, Little Rock, AR 72221.

**Phone:** 501-223-2525; 501-225-0612. **Fax:** 501-221-3837.

**E-mail:** jim.grant@vntv.com

**Technical Facilities:** Channel No. 48 (674-680 MHz). Authorized power: 1417-kw max. visual. Antenna: 974-ft above av. terrain, 974-ft. above ground, 1187-ft. above sea level.

Latitude 35° 36' 16"  
Longitude 90° 31' 18"

**Transmitter:** Near Judd Hill, approx. 1.1-mi. NW of U.S. Rte. 63 & SR 214 intersection.

**Digital Facilities:** Channel No. 49 (680-686 MHz). Power: 57.2-kw max. visual. Antenna: 969-ft above av. terrain, 971-ft. above ground, 1187-ft. above sea level.

Latitude 35° 36' 16"  
Longitude 90° 31' 18"

**FCC Digital File Number:** BPCDT-19990930AAS. Granted: February 01, 2001.

**Note:** Latitude and longitude coordinates shown are based on the North American Datum of 1927 (NAD 27) as currently required by the Mass Media Bureau of the FCC.

**Ownership:** Agape Church Inc. (Group Owner).

**Began Operation:** June 26, 1998.

**Represented (legal):** Gardner Carton & Douglas.

**Represented (engineering):** Lohnes & Culver.

**Personnel:**

H. L. Caldwell II, President.

Jim Grant, General Manager.

Dan Vukmirovich, Production Manager.

Sharon Case, Traffic Manager.

Ron Brown, Chief Engineer.

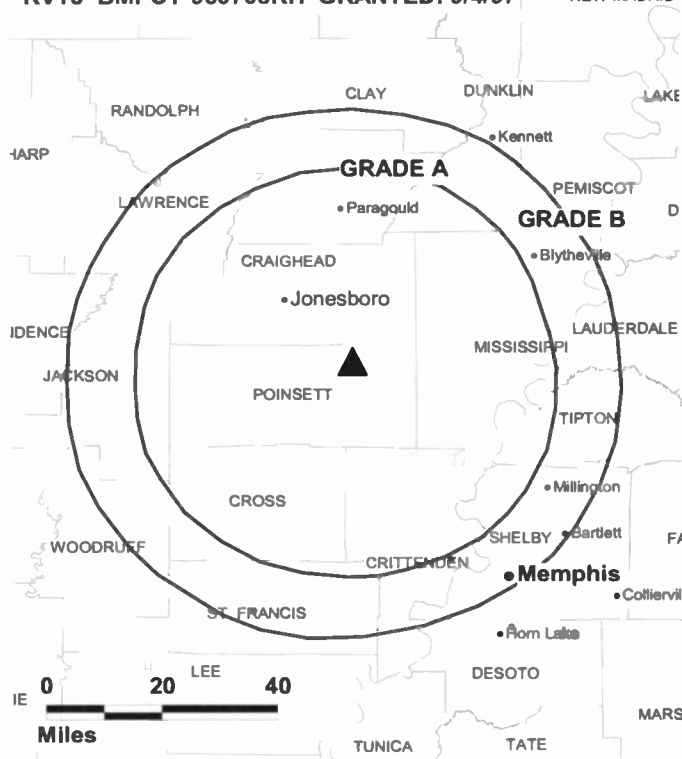
Josh Bond, Program Director.

**Rates:** On request.

**City of License:** Jonesboro. **Station OMA:** Jonesboro, AR. **Rank:** 180.

**KVTJ BMPCT-960708KH GRANTED: 9/4/97**

NEW MADRID



Circulation © 2006 Nielsen. Coverage based on Nielsen study.

Grand Total	Cable TV Households	Non-cable TV Households	Total TV Households
Estimated Station Totals *	65,280	8,500	73,780
Average Weekly Circulation (2006)	5,227	817	6,044
Average Daily Circulation (2006)			1,104
Station OMA Total	Cable TV Households	Non-cable TV Households	Total TV Households
Estimated Station Totals *	51,980	0	51,980
Average Weekly Circulation (2006)	4,364	0	4,364
Average Daily Circulation (2006)			853
Other OMA Total	Cable TV Households	Non-cable TV Households	Total TV Households
Estimated Station Totals *	13,300	8,500	21,800
Average Weekly Circulation (2006)	863	817	1,680
Average Daily Circulation (2006)			251

\*Estimated station totals are sums of the Nielsen TV and Cable TV household estimates for each county in which the station registers viewing of more than 5% as per the Nielsen Survey Methods.

**KARK-DT**

**Ch. 32**

**Network Service:** NBC.

**Grantee:** Nexstar Finance Inc., 909 Lake Carolyn Pkwy., Suite 1450, Irving, TX 75039.

**Studio:** 1401 W. Capitol Ave., Suite 104, Little Rock, AR 72201.

**Mailing Address:** 1401 W. Capitol Ave., Suite 104, Little Rock, AR 72201.

**Phone:** 501-340-4444. **Fax:** 501-376-1852.

**E-mail:** news4@kark.com

**Web Site:** http://www.kark.com

**Technical Facilities:** Channel No. 32 (578-584 MHz). Authorized power: 989-kw max. visual. Antenna: 1555-ft above av. terrain, 945-ft. above ground, 1975-ft. above sea level.

Latitude	34°	47'	57"
Longitude	92°	29'	59"

**Transmitter:** Approx. 0.87-mi. at 278 degrees T from Two Towers & Gordon Rds. intersection.

**Note:** Latitude and longitude coordinates shown are based on the North American Datum of 1927 (NAD 27) as currently required by the Mass Media Bureau of the FCC.

**Ownership:** Nexstar Broadcasting Group Inc. (Group Owner).

**Began Operation:** May 1, 2002. Station operating under Special Temporary Authority at 4-kw max. visual.

**Represented (legal):** Drinker Biddle & Reath LLP.

**Represented (sales):** Petry Television Inc.

**Personnel:**

**Rick Rogala**, Vice President & General Manager.

**Tim Whitley**, Operations Manager.

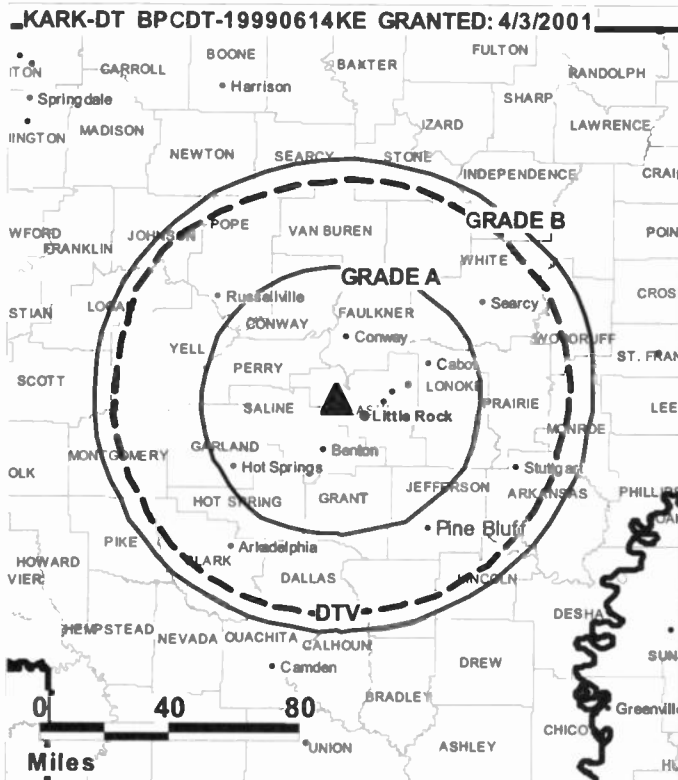
**Mike Vaughn**, Sales Director.

**Chuck Stevens**, Local Sales Manager.

**Kelley Easby-Smith**, Local Sales Manager.

**Rob Heverling**, News Director.

**Jeff Whatley**, Assistant Chief Engineer.



**Jana Cason**, Business Manager.

**Rob Thomas**, Creative Services Director.

**Brandon Scott**, Traffic Manager.

**Kim Dunn**, Community Affairs Manager.

**City of License:** Little Rock. **Station DMA:** Little Rock-Pine Bluff, AR. **Rank:** 57.

**Nielsen Data:** Not available.

**KARK-TV**

**Ch. 4**

**Network Service:** NBC.

**Licensee:** Nexstar Finance Inc., 909 Lake Carolyn Pkwy., Suite 1450, Irving, TX 75039.

**Studio:** 1401 W. Capitol Ave., Suite 104, Little Rock, AR 72201.

**Mailing Address:** 1401 W. Capitol Ave., Suite 104, Little Rock, AR 72201.

**Phone:** 501-340-4444. **Fax:** 501-376-1852.

**E-mail:** news4@kark.com

**Web Site:** http://www.kark.com

**Technical Facilities:** Channel No. 4 (66-72 MHz). Authorized power: 100-kw visual, 20-kw aural. Antenna: 1650-ft above av. terrain, 1042-ft. above ground, 2072-ft. above sea level.

Latitude 34° 47' 57"  
Longitude 92° 29' 59"

**Transmitter:** Shinall Mountain.

**Digital Facilities:** Channel No. 32 (578-584 MHz). Power: 989-kw max. visual. Antenna: 1555-ft above av. terrain, 945-ft. above ground, 1975-ft. above sea level.

Latitude 34° 47' 57"  
Longitude 92° 29' 59"

**FCC Digital File Number:** BPCDT-990614KE. Granted: April 03, 2001.

**Note:** Latitude and longitude coordinates shown are based on the North American Datum of 1927 (NAD 27) as currently required by the Mass Media Bureau of the FCC.

**Multichannel TV Sound:** Stereo only.

**Satellite Earth Stations:** Transmitter Harris; Harris, 11-meter Ku-band; Harris, 3.5-meter Ku-band; Comtech, 5-meter C-band; Microdyne receivers.

**News Services:** AP, NBC News Channel.

**Ownership:** Nexstar Broadcasting Group Inc. (Group Owner).

**Began Operation:** April 15, 1954. Sale to Mullins Broadcasting by T. K. Barton family approved by FCC January 19, 1966 (Television Digest, Vol. 5:32, 6:4). Sale to Combined Communications by Mullins Broadcasting Co. approved by FCC January 26, 1972 (Vol. 11:15, 22, 112:55). Merger of Combined & Gannett Co. approved by FCC June 7, 1979 (Vol. 118:20, 38, 19:24). Sale to United Broadcasting Corp. by Gannett Co. approved by FCC February 17, 1983. Sale to Morris Network Inc. by United Broadcasting Corp. approved by FCC March 31, 1988 (Vol. 28:6). Sale to present owner by Morris Network Inc. approved by FCC March 3, 2003.

**Represented (sales):** Petry Television Inc.

**Represented (legal):** Drinker Biddle & Reath LLP.

**Represented (engineering):** Lohnes & Culver.

**Personnel:**

Rick Rogala, Vice President & General Manager.

Tim Whitley, Operations Manager.

Mike Vaughn, Sales Director.

Chuck Stevens, Local Sales Manager.

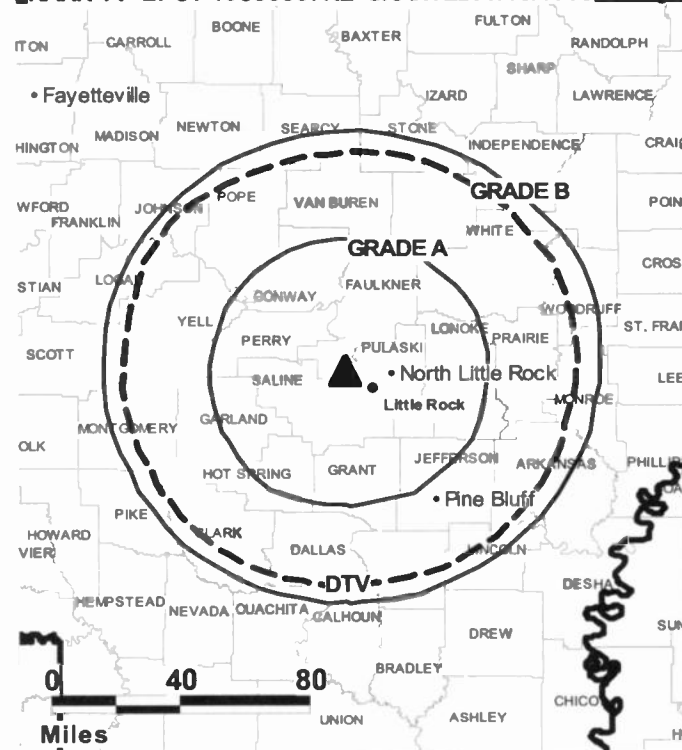
Kelley Easby-Smith, Local Sales Manager.

Rob Heverling, News Director.

Jeff Whitley, Assistant News Director.

Jana Cason, Business Manager.

**KARK-TV BPCT-19850507KE GRANTED: 8/15/1985**



Rob Thomas, Creative Services Director.

Brandon Scott, Traffic Manager.

Kim Dunn, Community Affairs Manager.

**Rates:** On request.

**City of License:** Little Rock. **Station DMA:** Little Rock-Pine Bluff, AR. **Rank:** 57.

Circulation © 2006 Nielsen. Coverage based on Nielsen study.

GrandTotal	Cable TV Households	Non-cable TV Households	Total TV Households
Estimated Station Totals *	386,560	251,300	637,860
Average Weekly Circulation (2006)	204,693	141,114	345,807
Average Daily Circulation (2006)			167,561
Station DMA Total	Cable TV Households	Non-cable TV Households	Total TV Households
Estimated Station Totals *	259,020	229,070	488,090
Average Weekly Circulation (2006)	174,121	139,055	313,176
Average Daily Circulation (2006)			159,547
Other DMA Total	Cable TV Households	Non-cable TV Households	Total TV Households
Estimated Station Totals *	127,540	22,230	149,770
Average Weekly Circulation (2006)	30,572	2,059	32,631
Average Daily Circulation (2006)			8,014

\*Estimated station totals are sums of the Nielsen TV and Cable TV household estimates for each county in which the station registers viewing of more than 5% as per the Nielsen Survey Methods.



**KATV**  
**Ch. 7**

**Network Service:** ABC.

**Licensee:** KATV LLC, 401 S. Main St., Little Rock, AR 72201.

**Studio:** 401 S. Main St., Little Rock, AR 72203.

**Mailing Address:** PD Box 77, Little Rock, AR 72203.

**Phone:** 501-324-7777. **Fax:** 501-324-7524.

**E-mail:** tv7@katv.com

**Web Site:** http://www.katv.com

**Technical Facilities:** Channel No. 7 (174-180 MHz). Authorized power: 316-kw visual, 50-kw aural. Antenna: 2006-ft above av. terrain, 2000-ft. above ground, 2272-ft. above sea level.

Latitude 34° 28' 22.6"  
Longitude 92° 12' 10.5"

Holds CP for change to 1901-ft above av. terrain, 1904-ft. above ground, 2176-ft. above sea level; lat. 34° 28' 24", long. 92° 12' 10", BPCT-20050308ABM.

**Digital Facilities:** Channel No. 22 (518-524 MHz). Power: 750-kw max. visual. Antenna: 1883-ft above av. terrain, 1887-ft. above ground, 2159-ft. above sea level.

Latitude 34° 28' 24"  
Longitude 92° 12' 10"

**FCC Digital File Number:** BPCDT-19991027ABF. Granted: October 31, 2000.

**Note:** Latitude and longitude coordinates shown are based on the North American Datum of 1927 (NAD 27) as currently required by the Mass Media Bureau of the FCC.

**Multichannel TV Sound:** Separate audio program.

**Satellite Earth Stations:** Transmitter Larcen; Comtech, 7.3-meter C-band; Andrew, 7.3-meter C-band; Andrew, 4.5-meter Ku-band; Andrew, 4.5-meter C-band; Pinzone, Microdyne, Avartek receivers.

**SNG Mobile Dish:** Andrew, 2.3-meter Ku-band.

**News Service:** AP.

**Ownership:** Albritton Communications Co. (Group Owner).

**Began Operation:** December 19, 1953. John T. Griffin & James C. Leake increased holdings from 45% to 50% each when Bryan Mathes sold them his 10% stock (Television Digest, Vol. 16:45). Reorganization resulted in Griffin owning 55.81%. Transfer of control to Leake approved by FCC September 19, 1969 (Vol. 9:15). Sale to present owner by Leake Industries approved by FCC February 14, 1983 (Vol. 22:45).

**Represented (sales):** Continental Television Sales.

**Represented (legal):** Hogan & Hartson LLP.

**Represented (engineering):** Cohen Dippell & Everist PC.

**Personnel:**

Dale Nicholson, President & General Manager.

Mark Rose, General Sales Manager.

Ann Hurley, Local Sales Manager.

Leigh Graham, National Sales Manager.

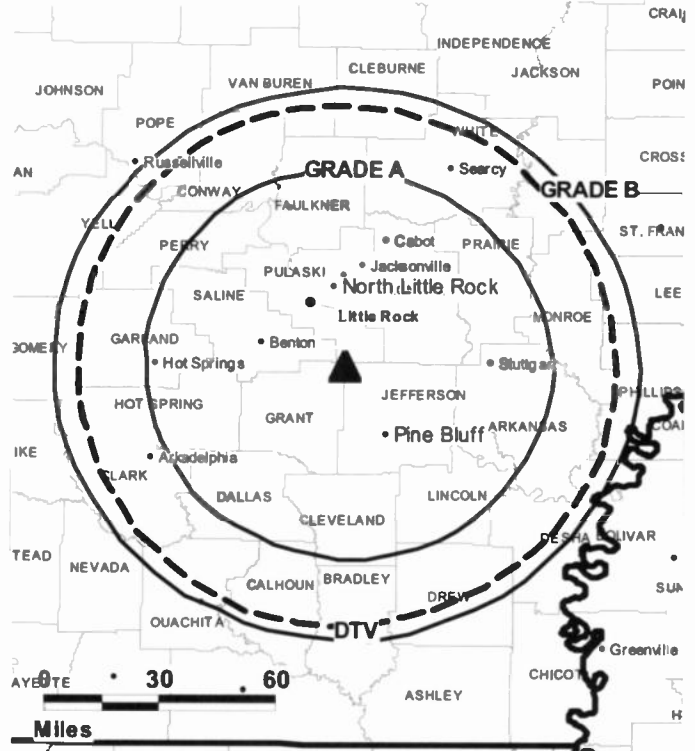
Randy Dixon, News Director.

James Tidwell, Broadcast Operations & Engineering.

Sarah Hugen, Financial Manager.

Richard Farrester, Program Director.

**KATV BPCT-20050308ABM GRANTED: 9/7/2005**



Jim Hays, Promotion Director.

Carol Ables, Creative Services Director.

Laura Story, Traffic Manager.

Lisa Richey, Human Resources.

**Rates:** On request.

**City of License:** Little Rock. **Station DMA:** Little Rock-Pine Bluff, AR. **Rank:** 57.

Circulation © 2006 Nielsen. Coverage based on Nielsen study.

GrandTotal	Cable TV Households	Non-cable TV Households	Total TV Households
Estimated Station Totals *	436,140	250,980	687,120
Average Weekly Circulation (2006)	249,938	158,091	408,029
Average Daily Circulation (2006)			215,800
Station DMA Total	Cable TV Households	Non-cable TV Households	Total TV Households
Estimated Station Totals *	259,020	229,070	488,090
Average Weekly Circulation (2006)	199,538	155,617	355,155
Average Daily Circulation (2006)			198,434
Other DMA Total	Cable TV Households	Non-cable TV Households	Total TV Households
Estimated Station Totals *	177,120	21,910	199,030
Average Weekly Circulation (2006)	50,400	2,474	52,874
Average Daily Circulation (2006)			17,366

\*Estimated station totals are sums of the Nielsen TV and Cable TV household estimates for each county in which the station registers viewing of more than 5% as per the Nielsen Survey Methods.

**KATV-DT**  
**Ch. 22**

**Network Service:** ABC.

**Licensee:** KATV LLC, 401 S. Main St., Little Rock, AR 72201.

**Studio:** 401 S. Main St., Little Rock, AR 72203.

**Mailing Address:** PO Box 77, Little Rock, AR 72203.

**Phone:** 501-324-7777. **Fax:** 501-324-7524.

**E-mail:** tv7@katv.com

**Web Site:** <http://www.katv.com>

**Technical Facilities:** Channel No. 22 (518-524 MHz). Authorized power: 750-kw max. visual. Antenna: 1883-ft above av. terrain, 1887-ft. above ground, 2159-ft. above sea level.

Latitude	34°	28'	24"
Longitude	92°	12'	10"

**Note:** Latitude and longitude coordinates shown are based on the North American Datum of 1927 (NAD 27) as currently required by the Mass Media Bureau of the FCC.

**Ownership:** Allbritton Communications Co. (Group Owner).

**Began Operation:** Standard and High Definition. Station operating; no on-air date.

**Represented (sales):** Continental Television Sales.

**Personnel:**

**Dave Nicholson**, President & General Manager.

**Mark Rose**, General Sales Manager.

**Ann Hurley**, Local Sales Manager.

**Leigh Graham**, National Sales Manager.

**Randy Dixon**, News Director.

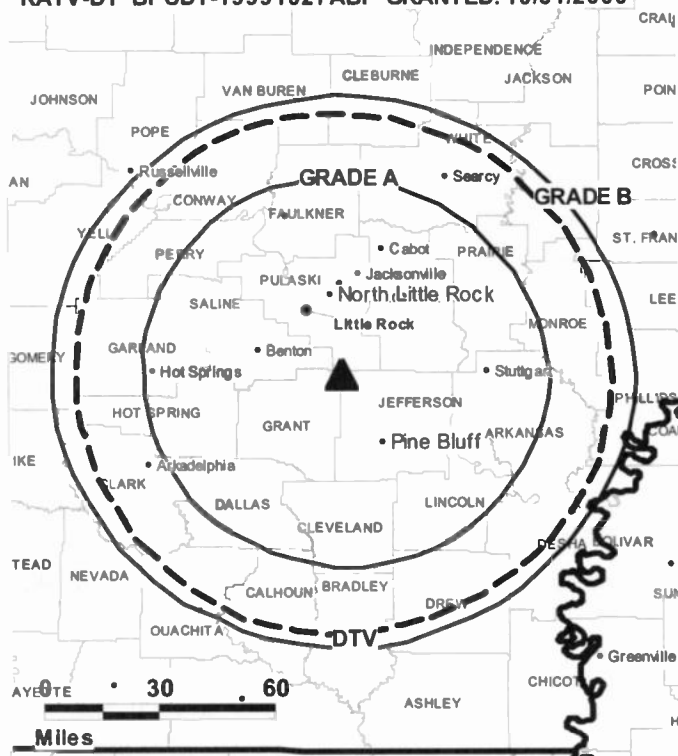
**James Tidwell**, Broadcast Operations & Engineering.

**Sarah Hugen**, Financial Manager.

**Richard Farrester**, Program Director.

**Jim Hays**, Promotion Director.

**KATV-DT BPCDT-19991027ABF GRANTED: 10/31/2000**



© 2007 Warren Communications News

**Carol Ables**, Creative Services Director.

**Laura Story**, Traffic Manager.

**Lisa Richey**, Human Resources.

**City of License:** Little Rock. **Station DMA:** Little Rock-Pine Bluff, AR. **Rank:** 57.

**Nielsen Data:** Not available.

**KLRT-DT**  
**Ch. 30**

**Network Service:** FOX.

**Licensee:** Clear Channel Radio Licenses Inc., 3305 W. Spring Mountain, Las Vegas, NV 89102.

**Studio:** 10800 Colonel Glenn Rd., Little Rock, AR 72204.

**Mailing Address:** 10800 Colonel Glenn Rd., Little Rock, AR 72204.

**Phone:** 501-225-0016. **Fax:** 501-225-0428.

**E-mail:** bobdunn@clearchannel.com

**Web Site:** <http://www.fox16.com>

**Technical Facilities:** Channel No. 30 (566-572 MHz). Authorized power: 1000-kw max. visual, aural. Antenna: 1473-ft above av. terrain, 924-ft. above ground, 1883-ft. above sea level.

Latitude	34°	47'	57"
Longitude	92°	29'	29"

**Transmitter:** Shinall Mountain, 3-mi. W of Little Rock.

**Note:** Latitude and longitude coordinates shown are based on the North American Datum of 1927 (NAD 27) as currently required by the Mass Media Bureau of the FCC.

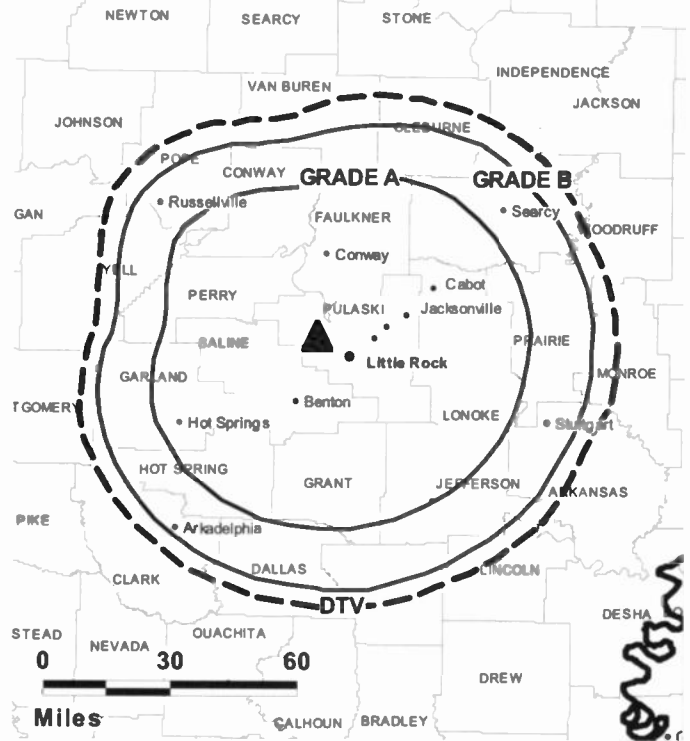
**Ownership:** Clear Channel Communications Inc.

**Began Operation:** Station operating; no on-air date.

**Personnel:**

- Chuck Spohn**, General Manager.
- Gretchen Roland**, Operations Director.
- Bob Dunn**, Director of Sales.
- Vicki McCrae**, Local Sales Manager.
- Dean Clow**, National Sales Manager.
- Allen Finne**, Chief Engineer.
- Jane Horne**, Business Manager.

**KLRT-DT BMPCDT-20010713AAV GRANTED: 11/8/2001**



© 2007 Warren Communications News

**Joan Hall**, Traffic Manager.

**Evette Perez**, Creative Services, Promotion & Production Manager.

**Michael Fabac**, News Director.

**City of License:** Little Rock. **Station DMA:** Little Rock-Pine Bluff, AR. **Rank:** 57.

**Nielsen Data:** Not available.

**KLRT-TV**  
**Ch. 16**

**Network Service:** FOX.

**Licensee:** Clear Channel Radio Licenses Inc., 3305 W. Spring Mountain, Las Vegas, NV 89102.

**Studio:** 10800 Colonel Glenn Rd., Little Rock, AR 72204.

**Mailing Address:** 10800 Colonel Glenn Rd., Little Rock, AR 72204.

**Phone:** 501-225-0016. **Fax:** 501-225-0428.

**E-mail:** bobdunn@clearchannel.com

**Web Site:** http://www.fox16.com

**Technical Facilities:** Channel No. 16 (482-488 MHz). Authorized power: 5000-kw max. visual, 500-kw aural. Antenna: 1770-ft above av. terrain, 1266-ft. above ground, 2220-ft. above sea level.

Latitude	34°	47'	57"
Longitude	92°	29'	29"

**Transmitter:** Shinnall Mountain, 3-mi. W of Little Rock.

**FCC Digital File Number:** BPCDT-19991012ABK. (pending).

**Note:** Latitude and longitude coordinates shown are based on the North American Datum of 1927 (NAD 27) as currently required by the Mass Media Bureau of the FCC.

**Satellite Earth Station:** Microdyne, 5-meter C-band; Agile Omni receivers.

**LMA:** Local marketing agreement with KASN (U), Pine Bluff.

**Ownership:** Clear Channel Communications Inc. (Group Owner).

**Began Operation:** June 26, 1983.

**Represented (sales):** Millennium Sales & Marketing.

**Represented (legal):** Wiley, Rein & Fielding.

**Represented (engineering):** David Steel & Associates Inc.

**Personnel:**

**Chuck Spohn,** General Manager.

**Gretchen Roland,** Operations Director.

**Bob Dunn,** Director, Sales.

**Vicki McCrae,** Local Sales Manager.

**Dean Clow,** National Sales Manager.

**Michael Fabac,** News Director.

**Allen Finne,** Chief Engineer.

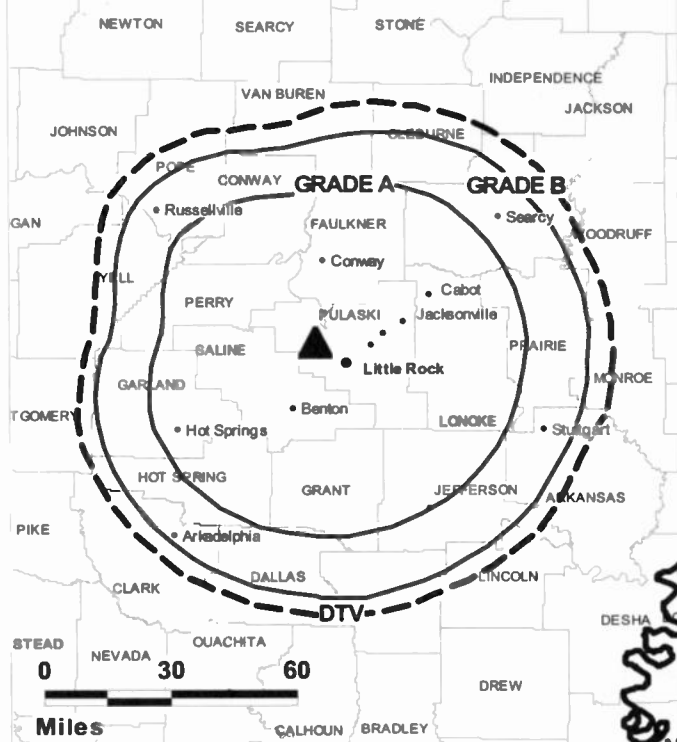
**Jane Horne,** Business Manager.

**Evette Perez,** Creative Services, Promotion & Production Manager.

**Joan Hall,** Traffic Manager.

**Highest 30 Sec. Rate:** \$1200.

**KLRT-TV BMPCT-19830126KE GRANTED: 4/20/1983** LAWREI



© 2007 Warren Communications News

**City of License:** Little Rock. **Station DMA:** Little Rock-Pine Bluff, AR. **Rank:** 57.

Circulation © 2006 Nielsen. Coverage based on Nielsen study.

GrandTotal	Cable TV Households	Non-cable TV Households	Total TV Households
Estimated Station Totals *	260,130	233,370	493,500
Average Weekly Circulation (2006)	119,930	103,892	223,822
Average Daily Circulation (2006)			80,135
Station DMA Total	Cable TV Households	Non-cable TV Households	Total TV Households
Estimated Station Totals *	254,720	229,070	483,790
Average Weekly Circulation (2006)	118,678	103,537	222,215
Average Daily Circulation (2006)			79,895
Other DMA Total	Cable TV Households	Non-cable TV Households	Total TV Households
Estimated Station Totals *	5,410	4,300	9,710
Average Weekly Circulation (2006)	1,252	355	1,607
Average Daily Circulation (2006)			240

\*Estimated station totals are sums of the Nielsen TV and Cable TV household estimates for each county in which the station registers viewing of more than 5% as per the Nielsen Survey Methods.

**KTHV**  
**Ch. 11**

**Network Service:** CBS.

**Licensee:** Arkansas Television Co., PO Box 269, Little Rock, AR 72203.

**Studio:** 720 IZARD St., Little Rock, AR 72201.

**Mailing Address:** PO Box 269, Little Rock, AR 72203.

**Phone:** 501-376-1111. **Fax:** 501-376-3324.

**E-mail:** brawlins@kthv.gannett.com

**Web Site:** http://www.todaysthv.com

**Technical Facilities:** Channel No. 11 (198-204 MHz). Authorized power: 316-kw visual, 37.6-kw aural. Antenna: 1710-ft above av. terrain, 1098-ft. above ground, 2128-ft. above sea level.

Latitude 34° 47' 57"  
Longitude 92° 29' 59"

**Transmitter:** Shinall Mountain.

**Digital Facilities:** Channel No. 12 (204-210 MHz). Power: 55-kw visual. Antenna: 1702-ft above av. terrain, 1089-ft. above ground, 2119-ft. above sea level.

Latitude 34° 47' 57"  
Longitude 92° 29' 59"

**FCC Digital File Number:** BPCDT-19991020ABU. Granted: October 23, 2000.

**Note:** Latitude and longitude coordinates shown are based on the North American Datum of 1927 (NAD 27) as currently required by the Mass Media Bureau of the FCC.

**Satellite Earth Stations:** Transmitter Harris; Scientific-Atlanta, 7-meter; Microdyne, 7-meter; Scientific-Atlanta, 4.6-meter; Scientific-Atlanta, Microdyne, Drake receivers.

**News Services:** AP, UPI.

**Ownership:** Gannett Co. Inc. (Group Owner).

**Began Operation:** November 27, 1955. Sale to present owner by C. Stanley Berry, et al., approved by FCC November 30, 1994.

**Represented (sales):** Blair Television.

**Personnel:**

Larry Audas, President & General Manager.

David Craft, Promotion Director.

Sharon Addington, Traffic Manager.

Leslie Heizman, General Sales Manager.

Joanne Canelli, Local Sales Manager.

Chad Kelley, National Sales Manager.

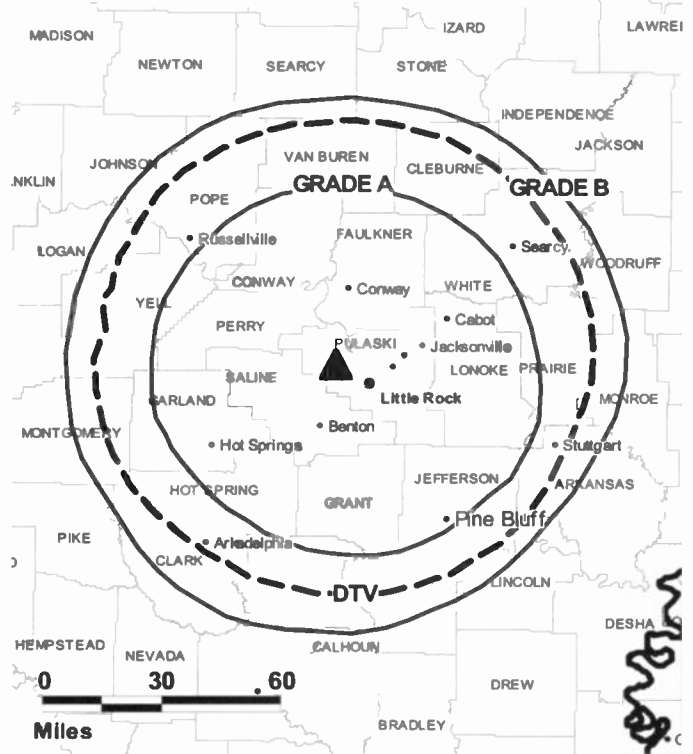
Mark Raines, News Director.

Alison Fletcher, Chief Engineer & Production Manager.

Matthew Ramsey, Business Manager.

Bobbie L. Rawlins, Program Administrator.

**KTHV BPCT-19850507KF GRANTED: 8/15/1985**



© 2007 Warren Communications News

**Highest 30 Sec. Rate:** \$5000.

**City of License:** Little Rock. **Station DMA:** Little Rock-Pine Bluff, AR. **Rank:** 57.

Circulation © 2006 Nielsen. Coverage based on Nielsen study.

GrandTotal	Cable TV Households	Non-cable TV Households	Total TV Households
Estimated Station Totals *	371,930	240,450	612,380
Average Weekly Circulation (2006)	217,077	151,024	368,101
Average Daily Circulation (2006)			188,050
Station DMA Total	Cable TV Households	Non-cable TV Households	Total TV Households
Estimated Station Totals *	259,020	227,010	486,030
Average Weekly Circulation (2006)	188,609	149,654	338,263
Average Daily Circulation (2006)			180,613
Other DMA Total	Cable TV Households	Non-cable TV Households	Total TV Households
Estimated Station Totals *	112,910	13,440	126,350
Average Weekly Circulation (2006)	28,468	1,370	29,838
Average Daily Circulation (2006)			7,437

\*Estimated station totals are sums of the Nielsen TV and Cable TV household estimates for each county in which the station registers viewing of more than 5% as per the Nielsen Survey Methods.

**KTHV-DT**  
**Ch. 12**

**Network Service:** CBS.

**Licensee:** Arkansas Television Co., 720 Izard St., Little Rock, AR 72201.

**Studio:** 720 Izard Sts., Little Rock, AR 72201.

**Mailing Address:** PO Box 269, Little Rock, AR 72203.

**Phone:** 501-376-1111. **Fax:** 501-376-3324.

**E-mail:** [brawlins@kthv.gannett.com](mailto:brawlins@kthv.gannett.com)

**Web Site:** <http://www.todaysthv.com>

**Technical Facilities:** Channel No. 12 (204-210 MHz). Authorized power: 55-kw visual.  
Antenna: 1702-ft above av. terrain, 1089-ft. above ground, 2119-ft. above sea level.

Latitude	34°	47'	57"
Longitude	92°	29'	59"

**Note:** Latitude and longitude coordinates shown are based on the North American Datum of 1927 (NAD 27) as currently required by the Mass Media Bureau of the FCC.

**Ownership:** Gannett Co. Inc. (Group Owner).

**Began Operation:** April 26, 2002. Standard and High Definition.

**Represented (sales):** Blair Television.

**Personnel:**

Larry Audas, President & General Manager.

Leslie Heizman, General Sales Manager.

Joanne Canelli, Local Sales Manager.

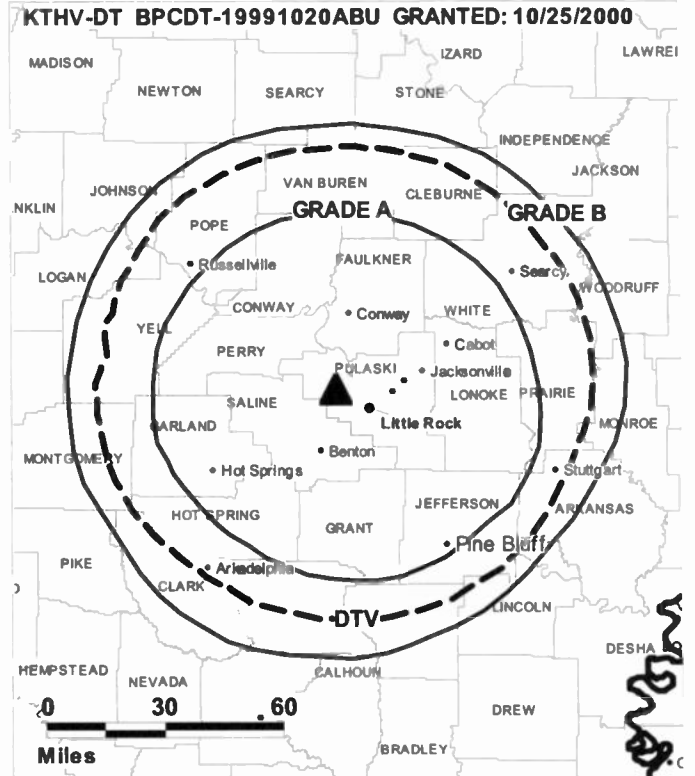
Chad Kelley, National Sales Manager.

Mark Raines, News Director.

Alison Fletcher, Chief Engineer & Production Manager.

Matthew Ramsey, Business Manager.

Bobbie L. Rawlins, Program Administrator.



© 2007 Warren Communications News

David Craft, Promotion Director.

Sharon Addington, Traffic Manager.

**City of License:** Little Rock. **Station DMA:** Little Rock-Pine Bluff, AR. **Rank:** 57.

**Nielsen Data:** Not available.

**KWBF**  
**Ch. 42**

**Network Service:** MNT.

**Licensee:** River City Broadcasting Inc., One Shackelford Dr., Suite 400, Little Rock, AR 72211.

**Studio:** One Shackelford Dr., Suite 400, Little Rock, AR 72211.

**Mailing Address:** 3200 S. Shackelford, Suite 9, Little Rock, AR 72205.

**Phone:** 501-219-2400. **Fax:** 501-228-8000.

**E-mail:** lwithrow@ebcorp.net

**Web Site:** http://www.wb42.com

**Technical Facilities:** Channel No. 42 (638-644 MHz). Authorized power: 3400-kw max. visual, 1000-kw aural. Antenna: 1095-ft above av. terrain, 459-ft. above ground, 1512-ft. above sea level.

Latitude 34° 47' 56"  
Longitude 92° 29' 44"

**Transmitter:** Shinall Mountain, 11-mi. WNW of Little Rock.

**Digital Facilities:** Channel No. 44 (650-656 MHz). Power: 1000-kw max. visual, aural. Antenna: 1591-ft above av. terrain, 951-ft. above ground, 2004-ft. above sea level.

Latitude 34° 47' 45"  
Longitude 92° 29' 44"

**FCC Digital File Number:** BPCDT-20000501ADG. Granted: February 27, 2004.

**Note:** Latitude and longitude coordinates shown are based on the North American Datum of 1927 (NAD 27) as currently required by the Mass Media Bureau of the FCC.

**Ownership:** Equity Broadcasting Corp. (Group Owner).

**Began Operation:** August 31, 1998. Leininger-Geddes Partnership sale of 49% to Paxson Communications Corp. approved by FCC August 29, 1996. Sale of remaining 51% interest to Paxson approved by FCC May 17, 1999. Sale to present owner by Paxson Communications Corp. approved by FCC July 28, 2000.

**Represented (legal):** Dow, Lohnes & Albertson PLLC.

**Personnel:**

Gordon Helges, General Manager.

Jennifer Phelps, National Sales Manager.

Ray Daugherty, Local & Regional Sales Manager.

Joan Hall, Traffic Director.

Cyndy Chambers, Promotions Director.

Nathan Stamp, Programming Director.

Adam Rule, Production Manager.

Doug Kriel, Public Relations Manager.

Ron Taylor, Chief Engineer.

**Rates:** Rates: On request.

**KWBF BPCT-19950111KM GRANTED: 3/23/1998**



© 2007 Warren Communications News

**City of License:** Little Rock. **Station DMA:** Little Rock-Pine Bluff, AR. **Rank:** 57.

Circulation © 2006 Nielsen. Coverage based on Nielsen study.

GrandTotal	Cable TV Households	Non-cable TV Households	Total TV Households
Estimated Station Totals *	262,490	211,820	474,310
Average Weekly Circulation (2006)	46,782	28,234	75,016
Average Daily Circulation (2006)			19,080
Station DMA Total	Cable TV Households	Non-cable TV Households	Total TV Households
Estimated Station Totals *	254,260	211,820	466,080
Average Weekly Circulation (2006)	45,885	28,234	74,119
Average Daily Circulation (2006)			18,999
Other DMA Total	Cable TV Households	Non-cable TV Households	Total TV Households
Estimated Station Totals *	8,230	0	8,230
Average Weekly Circulation (2006)	897	0	897
Average Daily Circulation (2006)			81

\*Estimated station totals are sums of the Nielsen TV and Cable TV household estimates for each county in which the station registers viewing of more than 5% as per the Nielsen Survey Methods.

**KWBF-DT**  
(formerly KYPX-DT)

**Ch. 44**

**Network Service:** CW.

**Licensee:** River City Broadcasting Inc., One Shackelford Dr., Little Rock, AR 72211.

**Mailing Address:** 3200 S. Shackelford, Suite 9, Little Rock, AR 72205.

**Phone:** 561-659-4122.

**E-mail:** lwithrow@ebcorp.net

**Web Site:** <http://www.wb42.com>

**Technical Facilities:** Channel No. 44 (650-656 MHz). Authorized power: 1000-kw max. visual, aural. Antenna: 1591-ft above av. terrain, 951-ft. above ground, 2004-ft. above sea level.

Latitude	34°	47'	45"
Longitude	92°	29'	44"

**Note:** Latitude and longitude coordinates shown are based on the North American Datum of 1927 (NAD 27) as currently required by the Mass Media Bureau of the FCC.

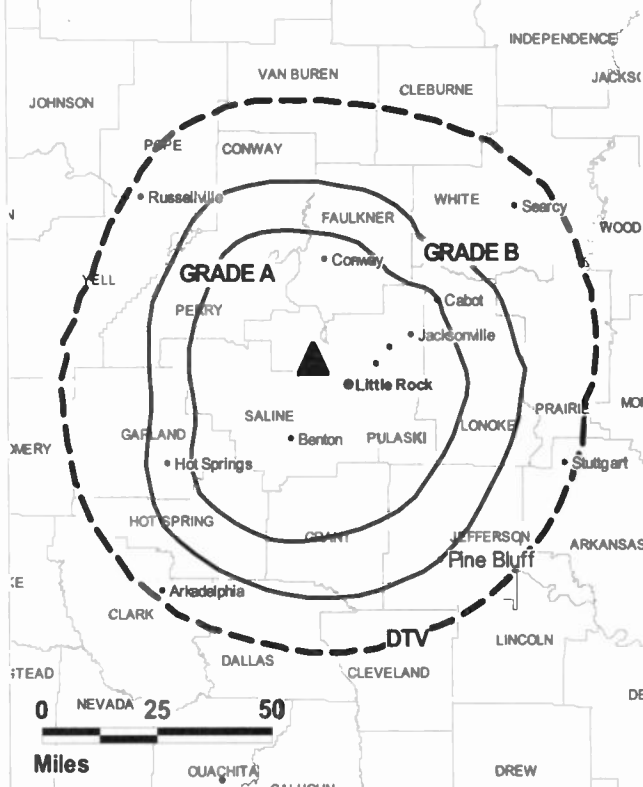
**Ownership:** Equity Broadcasting Corp. (Group Owner).

**Began Operation:** Station operating under Special Temporary Authority at 6.7-kw max visual; no on-air date.

**City of License:** Little Rock. **Station DMA:** Little Rock-Pine Bluff, AR. **Rank:** 57.

**Nielsen Data:** Not available.

KWBF-DT BPCDT-20030418ABA GRANTED: 2/27/2004



© 2007 Warren Communications News



**KASN**  
**Ch. 38**

**Network Service:** CW.

**Licensee:** Clear Channel Broadcasting Licenses Inc., 200 Concord Plaza, Suite 600, San Antonio, TX 78216.

**Studio:** 10800 Colonel Glenn Rd., Little Rock, AR 72204.

**Mailing Address:** 10800 Colonel Glenn Rd., Little Rock, AR 72204.

**Phone:** 501-217-5000. **Fax:** 501-224-6035.

**E-mail:** info@upn38tv.com

**Web Site:** http://www.upn38tv.com

**Technical Facilities:** Channel No. 38 (614-620 MHz). Authorized power: 5000-kw max. visual, 500-kw aural. Antenna: 1945-ft above av. terrain, 1879-ft. above ground, 2219-ft. above sea level.

Latitude 34° 26' 31"  
Longitude 92° 13' 03"

**Transmitter:** 2-mi. W of Redfield.

**Digital Facilities:** Channel No. 39 (320-626 MHz). Power: 1000-kw max. visual. Antenna: 1936-ft above av. terrain, 1873-ft. above ground, 2211-ft. above sea level.

Latitude 34° 26' 31"  
Longitude 92° 13' 03"

**FCC Digital File Number:** BPCDT-19991101AHG. Granted: November 07, 2001.

**Note:** Latitude and longitude coordinates shown are based on the North American Datum of 1927 (NAD 27) as currently required by the Mass Media Bureau of the FCC.

**Satellite Earth Stations:** Transmitter PYE; M/A-Corn, 3-meter C-band; United Satellite Systems, 5-meter C-band; Scientific-Atlanta, 5-meter Ku-band; Scientific-Atlanta, M/A-Corn, Agile receivers.

**LMA:** Local marketing agreement with KLRT-TV (F), Little Rock.

**Ownership:** Clear Channel Communications Inc. (Group Owner).

**Began Operation:** June 17, 1986.

**Represented (sales):** Millennium Sales & Marketing.

**Represented (legal):** Wiley, Rein & Fielding.

**Represented (engineering):** duTreil, Lundin & Rackley Inc.

**Personnel:**

**Chuck Spohn,** General Manager.

**Bob Dunn,** General Sales Manager.

**Vicki McCrae,** Local Sales Manager.

**Holly Rose,** Local Sales Manager.

**Michael Fabac,** News Director.

**Errett Porter,** Chief Engineer.

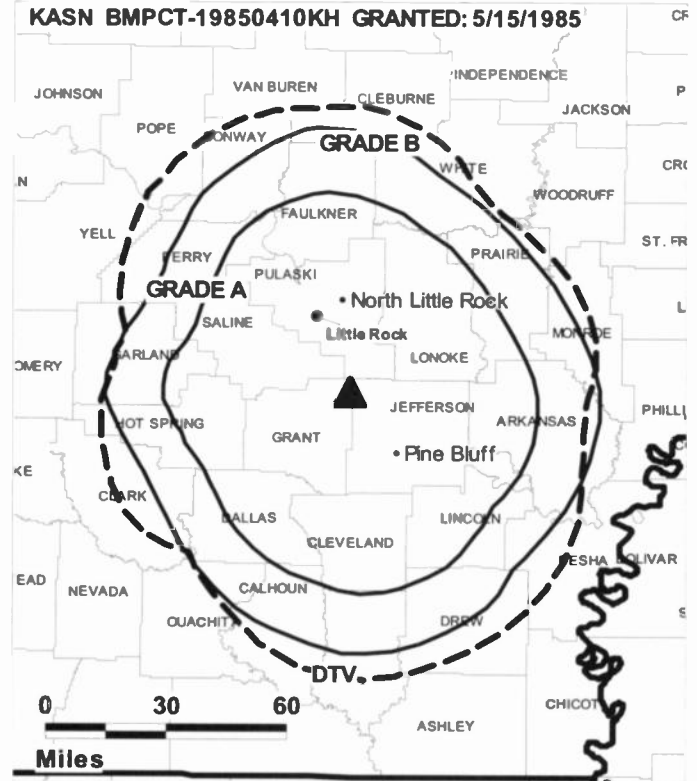
**Cheryl Browder,** Business Manager.

**Miranda Morris-Bisbee,** Operations & Program Director.

**Hugh Levell,** Community Affairs Director.

**Daryn Boulterice,** Production Manager.

**Bob Doyle,** Creative Services Director.



**Shari Irwin,** Emerging Technologies Director.

**Joan Hall,** Traffic Manager.

**Highest 30 Sec. Rate:** \$125.

**City of License:** Little Rock. **Station DMA:** Little Rock-Pine Bluff, AR. **Rank:** 57.

Circulation © 2006 Nielsen. Coverage based on Nielsen study.

GrandTotal	Cable TV Households	Non-cable TV Households	Total TV Households
Estimated Station Totals *	251,790	229,200	480,990
Average Weekly Circulation (2006)	73,343	46,435	119,778
Average Daily Circulation (2006)			42,030
Station DMA Total	Cable TV Households	Non-cable TV Households	Total TV Households
Estimated Station Totals *	248,970	227,010	475,980
Average Weekly Circulation (2006)	72,641	46,271	118,912
Average Daily Circulation (2006)			41,831
Other DMA Total	Cable TV Households	Non-cable TV Households	Total TV Households
Estimated Station Totals *	2,820	2,190	5,010
Average Weekly Circulation (2006)	702	164	866
Average Daily Circulation (2006)			199

\*Estimated station totals are sums of the Nielsen TV and Cable TV household estimates for each county in which the station registers viewing of more than 5% as per the Nielsen Survey Methods.

**KASN-DT**

**Ch. 39**

**Network Service:** CW.

**Licensee:** Clear Channel Broadcasting Licenses Inc., 200 Concord Plaza, Suite 600, San Antonio, TX 78216.

**Studio:** 10800 Colonel Glenn Rd., Little Rock, AR 72204.

**Mailing Address:** 10800 Colonel Glenn Rd., Little Rock, AR 72204.

**Phone:** 501-217-5000. **Fax:** 501-224-6035.

**E-mail:** info@upn38tv.com

**Web Site:** http://www.upn38tv.com

**Technical Facilities:** Channel No. 39 (320-626 MHz). Authorized power: 1000-kw max. visual. Antenna: 1936-ft above av. terrain, 1873-ft. above ground, 2211-ft. above sea level.

Latitude	34°	26'	31"
Longitude	92°	13'	03"

**Note:** Latitude and longitude coordinates shown are based on the North American Datum of 1927 (NAD 27) as currently required by the Mass Media Bureau of the FCC.

**Satellite Earth Stations:** Transmitter PYE; M/A-Com, 3-meter C-band; United Satellite Systems, 5-meter C-band; Scientific-Atlanta, 5-meter Ku-band; Scientific-Atlanta, M/A-Com, Agile receivers.

**Ownership:** Clear Channel Communications Inc. (Group Owner).

**Began Operation:** Station operating; no on-air date.

**Represented (sales):** Millennium Sales & Marketing.

**Personnel:**

**Chuck Spohn**, General Manager.

**Bob Dunn**, General Sales Manager.

**Vicki McCrae**, Local Sales Manager.

**Holly Rose**, Local Sales Manager.

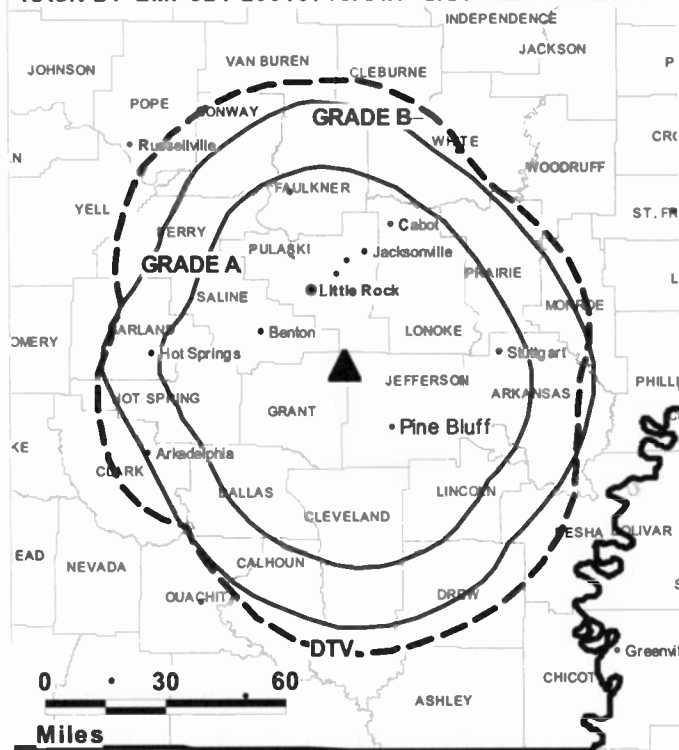
**Michael Fabac**, News Director.

**Errett Porter**, Chief Engineer.

**Cheryl Browder**, Business Manager.

**Miranda Morris-Bisbee**, Operations & Program Director.

KASN-DT BMP CDT-20010713AAW GRANTED: 11/7/2001 CF



© 2007 Warren Communications News

**Hugh Levell**, Community Affairs Director.

**Daryn Boulterice**, Production Manager.

**Bob Doyle**, Creative Services Director.

**Shari Irwin**, Emerging Technologies Director.

**Joan Hall**, Traffic Manager.

**City of License:** Little Rock. **Station DMA:** Little Rock-Pine Bluff, AR. **Rank:** 57.

**Nielsen Data:** Not available.

**KVTN**  
**Ch. 25**

**Network Service:** IND.

**Licensee:** Agape Church Inc., PO Box 22007, Little Rock, AR 72221-2007.

**Studio:** 701 Napa Valley Dr., Little Rock, AR 72211.

**Mailing Address:** PO Box 22007, Little Rock, AR 72221.

**Phone:** 501-223-2525; 501-225-0612. **Fax:** 501-221-3837.

**E-mail:** jim.grant@vtntv.com

**Technical Facilities:** Channel No. 25 (536-542 MHz). Authorized power: 4370-kw max. visual, aural. Antenna: 594-ft above av. terrain, 594-ft. above ground, 818-ft. above sea level.

Latitude 34° 31' 55"  
Longitude 92° 02' 41"

**Digital Facilities:** Channel No. 24 (530-536 MHz). Power: 131.3-kw max. visual. Antenna: 596-ft above av. terrain, 596-ft. above ground.

Latitude 34° 31' 55"  
Longitude 92° 02' 41"

**FCC Digital File Number:** BPCDT-19990924AAQ. Granted: July 25, 2001.

**Note:** Latitude and longitude coordinates shown are based on the North American Datum of 1927 (NAD 27) as currently required by the Mass Media Bureau of the FCC.

**Ownership:** Agape Church Inc. (Group Owner).

**Began Operation:** December 1, 1988.

**Represented (legal):** Gardner Carton & Douglas.

**Represented (engineering):** Lohnes & Culver.

**Personnel:**

H. L. Caldwell II, President.

Jim Grant, General Manager.

Dan Vukmirovich, Production Manager.

Sharon Case, Traffic Manager.

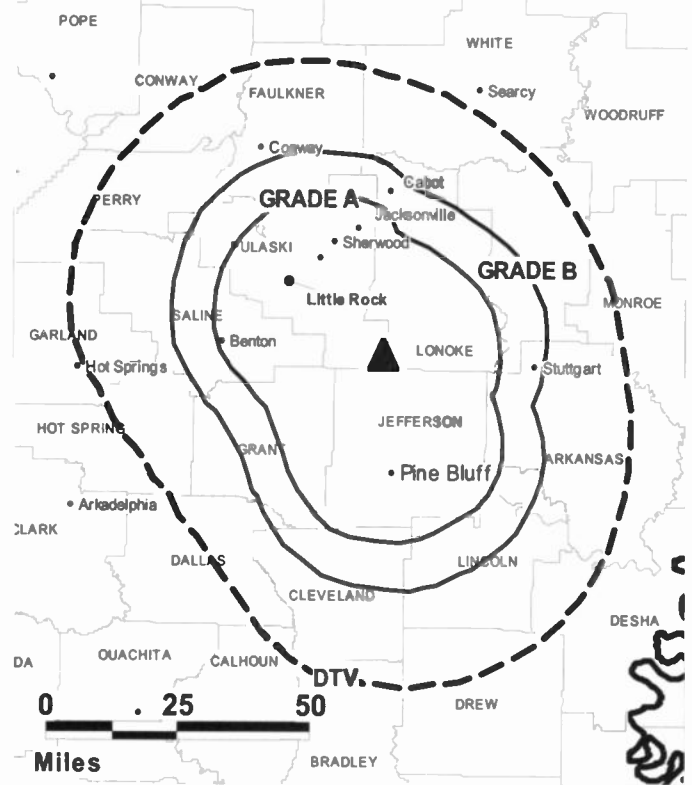
Ron Brown, Chief Engineer.

Josh Bond, Program Director.

**Highest 30 Sec. Rate:** \$75.

**City of License:** Pine Bluff. **Station DMA:** Little Rock-Pine Bluff, AR. **Rank:** 57.

**KVTN BPCT-20040726ADE GRANTED: 10/29/2004**



Circulation © 2006 Nielsen. Coverage based on Nielsen study.

GrandTotal	Cable TV Households	Non-cable TV Households	Total TV Households
Estimated Station Totals *	171,690	76,540	248,230
Average Weekly Circulation (2006)	17,822	5,111	22,933
Average Daily Circulation (2006)			4,629
<b>Station OMA Total</b>	<b>Cable TV Households</b>	<b>Non-cable TV Households</b>	<b>Total TV Households</b>
Estimated Station Totals *	168,190	76,540	244,730
Average Weekly Circulation (2006)	17,616	5,111	22,727
Average Daily Circulation (2006)			4,601
<b>Other OMA Total</b>	<b>Cable TV Households</b>	<b>Non-cable TV Households</b>	<b>Total TV Households</b>
Estimated Station Totals *	3,500	0	3,500
Average Weekly Circulation (2006)	206	0	206
Average Daily Circulation (2006)			28

\*Estimated station totals are sums of the Nielsen TV and Cable TV household estimates for each county in which the station registers viewing of more than 5% as per the Nielsen Survey Methods.

**KVTN-DT**  
**Ch. 24**

**Network Service:** IND.

**Grantee:** Agape Church Inc., Box 22007, Little Rock, AR 72221.

**Studio:** 701 Napa Valley Dr., Little Rock, AR 72211.

**Mailing Address:** Box 22007, Little Rock, AR 72221.

**Phone:** 501-223-2525. **Fax:** 501-221-3837.

**E-mail:** jim.grant@vtntv.com

**Technical Facilities:** Channel No. 24 (530-536 MHz). Authorized power: 131.3-kw max. visual. Antenna: 596-ft above av. terrain, 596-ft. above ground.

Latitude	34°	31'	55"
Longitude	92°	02'	41"

**Note:** Latitude and longitude coordinates shown are based on the North American Datum of 1927 (NAD 27) as currently required by the Mass Media Bureau of the FCC.

**Ownership:** Agape Church Inc. (Group Owner).

**Began Operation:** Station operating under Special Temporary Authority at 10-kw max. visual; no on-air date

**Personnel:**

H. L. Caldwell II, President.

Jim Grant, General Manager.

Sharon Case, Traffic Manager.

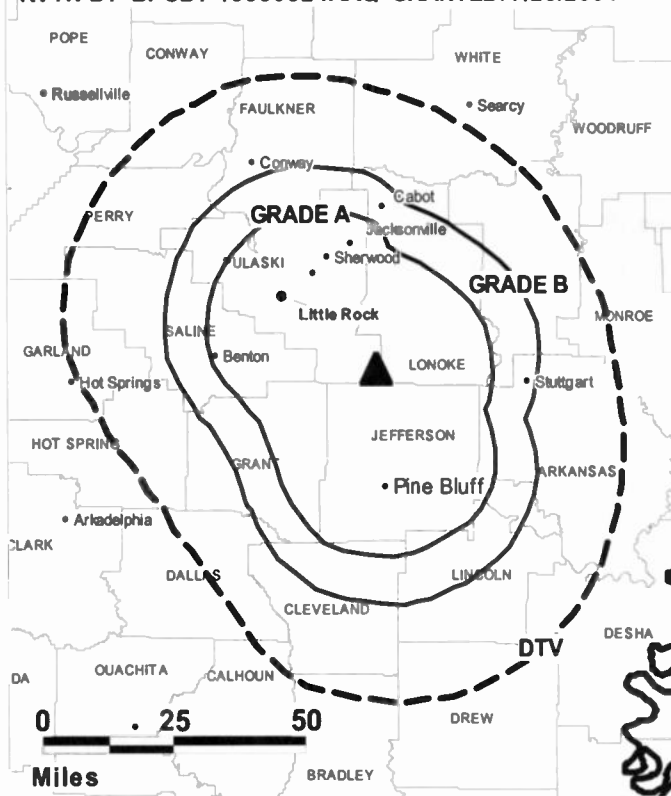
Dan Vukmirovich, Production Manager.

Ron Brown, Chief Engineer.

Josh Bond, Program Director.

**City of License:** Pine Bluff. **Station DMA:** Little Rock-Pine Bluff, AR. **Rank:** 57.

**KVTN-DT BPCDT-19990924AAQ GRANTED: 7/25/2001**



© 2007 Warren Communications News

Nielsen Data: Not available.

**KNWA-DT**  
**Ch. 50**

**Network Service:** NBC.

**Grantee:** Nexstar Broadcasting Inc., 909 Lake Carolyn Pkwy., Suite 1450, Irving, TX 75039.

**Studio:** 15 S. Block, Suite 101, Fayetteville, AR 72701.

**Mailing Address:** 15 S. Block, Suite 101, Fayetteville, AR 72701.

**Phone:** 479-571-5100. **Fax:** 479-571-8914.

**E-mail:** bscott@knwa.com

**Web Site:** http://www.knwa.com

**Technical Facilities:** Channel No. 50 (686-692 MHz). Authorized power: 1000-kw max. visual, aural. Antenna: 876-ft above av. terrain, 480-ft. above ground, 2160-ft. above sea level.

Latitude	36°	24'	47.80"
Longitude	93°	57'	16.80"

**Note:** Latitude and longitude coordinates shown are based on the North American Datum of 1927 (NAD 27) as currently required by the Mass Media Bureau of the FCC.

**Ownership:** Nexstar Broadcasting Group Inc. (Group Owner).

**Began Operation:** Station operating under Special Temporary Authority at 3-kw max. visual; no on-air date

**Represented (sales):** TeleRep Inc.

**Represented (legal):** Drinker Biddle & Reath LLP.

**Represented (engineering):** John F. X. Browne & Associates PC.

**Personnel:**

**Blake Russell**, General Manager.

**Mike Vaughn**, General Sales Manager.

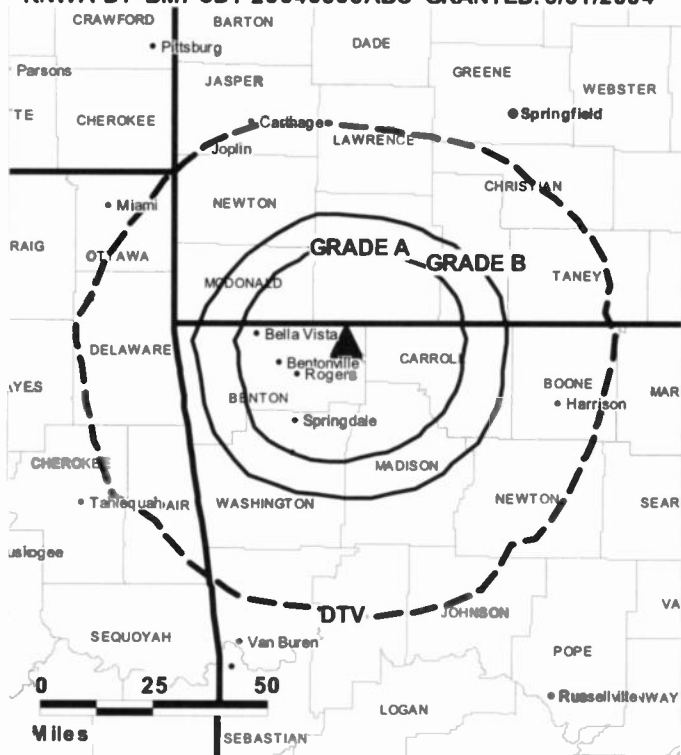
**Lisa Kelsey**, Local Sales Manager.

**Chad Beckham**, National Sales Manager.

**Rob Heverling**, News Director.

**Mike Cleveland**, Chief Engineer.

**KNWA-DT B MPCDT-20040803ABU GRANTED: 8/31/2004**



**Steve Helmuth**, Business Manager.

**Brandon Scott**, Traffic Manager & Program Director.

**M. Stanford**, Promotion & Production Manager.

**City of License:** Rogers.

**Station DMA:** Fort Smith-Fayetteville-Springdale-Rogers, AR. **Rank:** 102.

**Nielsen Data:** Not available.

**KNWA-TV**  
**Ch. 51**  
 (Satellite of KFTA-TV, Fort Smith)

**Network Service:** NBC.

**Licensee:** Nexstar Broadcasting Inc., 909 Lake Carolyn Pkwy., Suite 1450, Irving, TX 75039.

**Studio:** 15 S. Block, Suite 101, Fayetteville, AR 72701.

**Mailing Address:** 15 S. Block, Suite 101, Fayetteville, AR 72701.

**Phone:** 479-571-5100. **Fax:** 479-571-8914.

**E-mail:** bscott@knwa.com

**Web Site:** http://www.knwa.com

**Technical Facilities:** Channel No. 51 (692-698 MHz). Authorized power: 184-kw max. visual. Antenna: 469-ft above av. terrain, 184-ft. above ground, 1742-ft. above sea level.

Latitude 36° 12' 15"  
 Longitude 94° 06' 05"

Holds CP for change to 151-kw max. visual, 875-ft above av. terrain, 478-ft. above ground, 2158-ft. above sea level; lat. 36° 24' 47.70", long. 93° 57' 16.70", BPCT-20040121ADD.

**Digital Facilities:** Channel No. 50 (686-692 MHz). Power: 1000-kw max. visual, aural. Antenna: 876-ft above av. terrain, 480-ft. above ground, 2160-ft. above sea level.

Latitude 36° 24' 47.80"  
 Longitude 93° 57' 16.80"

**FCC Digital File Number:** BPCDT-19991028ADB. Granted: August 31, 2004.

**Note:** Latitude and longitude coordinates shown are based on the North American Datum of 1927 (NAD 27) as currently required by the Mass Media Bureau of the FCC.

**Multichannel TV Sound:** Stereo only.

**Ownership:** Nexstar Broadcasting Group Inc. (Group Owner).

**Began Operation:** October 1, 1989. Sale to present owner by Griffin Holdings Inc. approved by FCC December 17, 2004.

**Represented (sales):** Blair Television.

**Represented (legal):** Drinker Biddle & Reath LLP.

**Represented (engineering):** John F. X. Browne & Associates PC.

**Personnel:**

**Blake Russell,** General Manager.

**Mike Vaughn,** General Sales Manager.

**Lisa Kelsey,** Local Sales Manager.

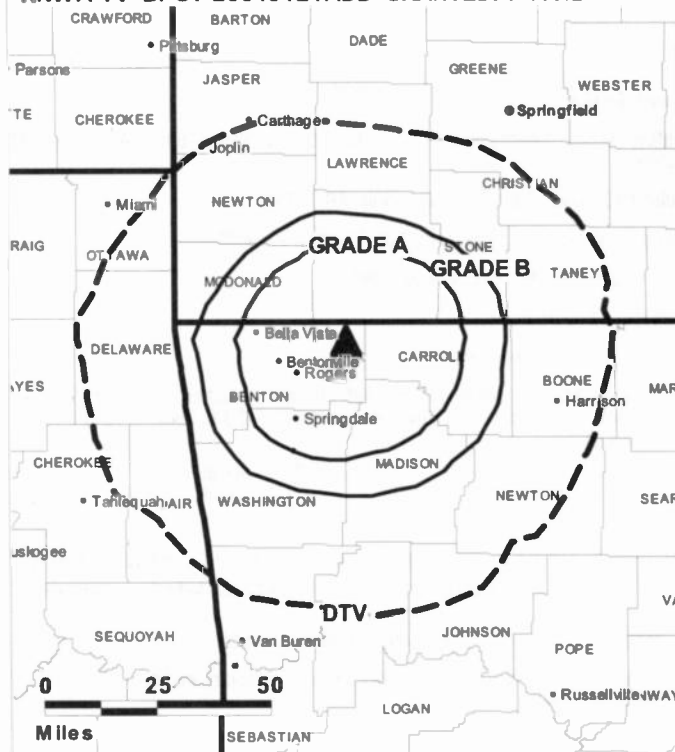
**Chad Beckham,** National Sales Manager.

**Rob Heverling,** News Director.

**Mike Cleveland,** Chief Engineer.

**Steve Helmuth,** Business Manager.

**KNWA-TV BPCT-20040121ADD GRANTED: 10/19/2004**



© 2007 Warren Communications News

**Brandon Scott,** Traffic Manager & Program Director.

**M. Stanford,** Production & Promotions Manager.

**Highest 30 Sec. Rate:** \$1200.

**City of License:** Rogers.

**Station DMA:** Fort Smith-Fayetteville-Springdale-Rogers, AR. **Rank:** 102.

Circulation © 2006 Nielsen. Coverage based on Nielsen study.

GrandTotal	Cable TV Households	Non-cable TV Households	Total TV Households
Estimated Station Totals *	91,010	49,790	140,800
Average Weekly Circulation (2006)	59,216	7,957	67,173
Average Daily Circulation (2006)			31,310
Station DMA Total	Cable TV Households	Non-cable TV Households	Total TV Households
Estimated Station Totals *	91,010	49,790	140,800
Average Weekly Circulation (2006)	59,216	7,957	67,173
Average Daily Circulation (2006)			31,310

\*Estimated station totals are sums of the Nielsen TV and Cable TV household estimates for each county in which the station registers viewing of more than 5% as per the Nielsen Survey Methods.

**KSBN-DT**

**Ch. 39**

**Network Service:** IND.

**Grantee:** Word of God Fellowship Inc., 3901 Hwy. 121 S, Bedford, TX 76201.

**Studio:** 3556 Liberty Ave., Springdale, AR 72762.

**Mailing Address:** PO Box 6968, Springdale, AR 72766.

**Phone:** 479-361-2900; 888-777-9392. **Fax:** 479-361-2323.

**Technical Facilities:** Channel No. 39 (320-626 MHz). Authorized power: 316-kw max. visual. Antenna: 374-ft above av. terrain, 315-ft. above ground, 1605-ft. above sea level.

Latitude	36°	11'	07"
Longitude	94°	17'	49"

**Note:** Latitude and longitude coordinates shown are based on the North American Datum of 1927 (NAD 27) as currently required by the Mass Media Bureau of the FCC.

**Ownership:** Word of God Fellowship Inc. (Group Owner).

**Began Operation:** Station operating under Special Temporary Authority at 35-kw max. visual; no on-air date

**Represented (legal):** Koerner & Olender PC.

**Personnel:**

**Carlos Padelro**, President, Chief Executive Officer & General Manager.

**Noreen Dueck**, Director, On-Air Operations.

**Vicki Straeten**, Sales Manager.

**Rudy Dolinsky**, Chief Engineer.

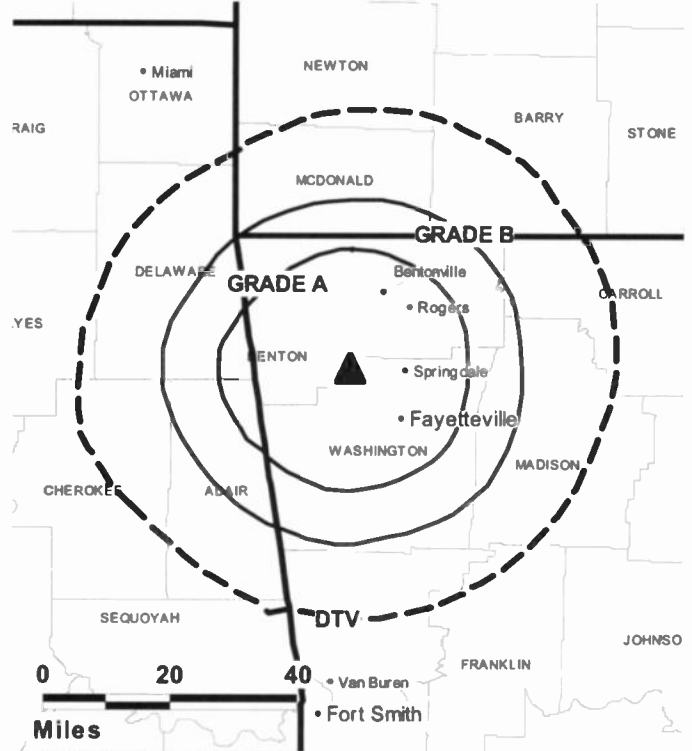
**Harold Harris**, Chief Financial Officer & Business Manager.

**Vicki Coleman**, Program Director & Traffic Manager.

**David Farriester**, Production Manager.

**Dick Shadduck**, Director, Community Relations.

**KSBN-DT BMPCDT-20000426AAR GRANTED: 7/2/2002**



© 2007 Warren Communications News

**City of License:** Springdale.

**Station DMA:** Fort Smith-Fayetteville-Springdale-Rogers, AR. **Rank:** 102.

**Nielsen Data:** Not available.

**KSBN-TV**

**Ch. 57**

**Network Service:** IND.

**Licensee:** Word of God Fellowship Inc., 3901 Hwy. 121 S, Bedford, TX 76201.

**Studio:** 3556 Liberty Ave., Springdale, AR 72762.

**Mailing Address:** PO Box 6968, Springdale, AR 72766.

**Phone:** 479-361-2900; 888-777-9392. **Fax:** 479-361-2323.

**Technical Facilities:** Channel No. 57 (728-734 MHz). Authorized power: 182-kw max. visual. Antenna: 322-ft above av. terrain, 262-ft. above ground, 1552-ft. above sea level.

Latitude 36° 11' 07"  
Longitude 94° 17' 49"

**Digital Facilities:** Channel No. 39 (320-626 MHz). Power: 316-kw max. visual. Antenna: 374-ft above av. terrain, 315-ft. above ground, 1605-ft. above sea level.

Latitude 36° 11' 07"  
Longitude 94° 17' 49"

**FCC Digital File Number:** BPCDT-19991005ABG. Granted: July 02, 2002.

**Note:** Latitude and longitude coordinates shown are based on the North American Datum of 1927 (NAD 27) as currently required by the Mass Media Bureau of the FCC.

**Ownership:** Word of God Fellowship Inc. (Group Owner).

**Began Operation:** December 11, 1995. Sale to present owner by Total Life Community Educational Foundation approved by FCC June 5, 2006.

**Represented (legal):** Koerner & Olender PC.

**Represented (engineering):** E. Harold Munn Jr. & Associates Inc.

**Personnel:**

Carlos Pardeiro, President, Chief Executive Officer & General Manager.

Noreen Dueck, Director, On-Air Operations.

Vicki Straeten, Sales Manager.

Rudy Dolinsky, Chief Engineer.

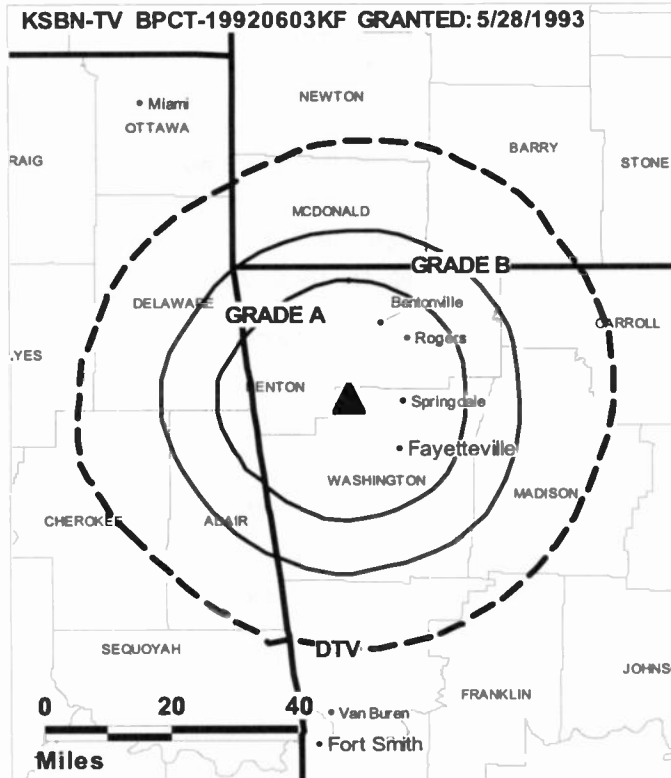
Harold Harris, Chief Financial Officer & Business Manager.

Vicki Coleman, Program Director & Traffic Manager.

David Farriester, Production Manager.

Dick Shaddock, Director, Community Relations.

**Rates:** On request.



© 2007 Warren Communications News

**City of License:** Springdale.

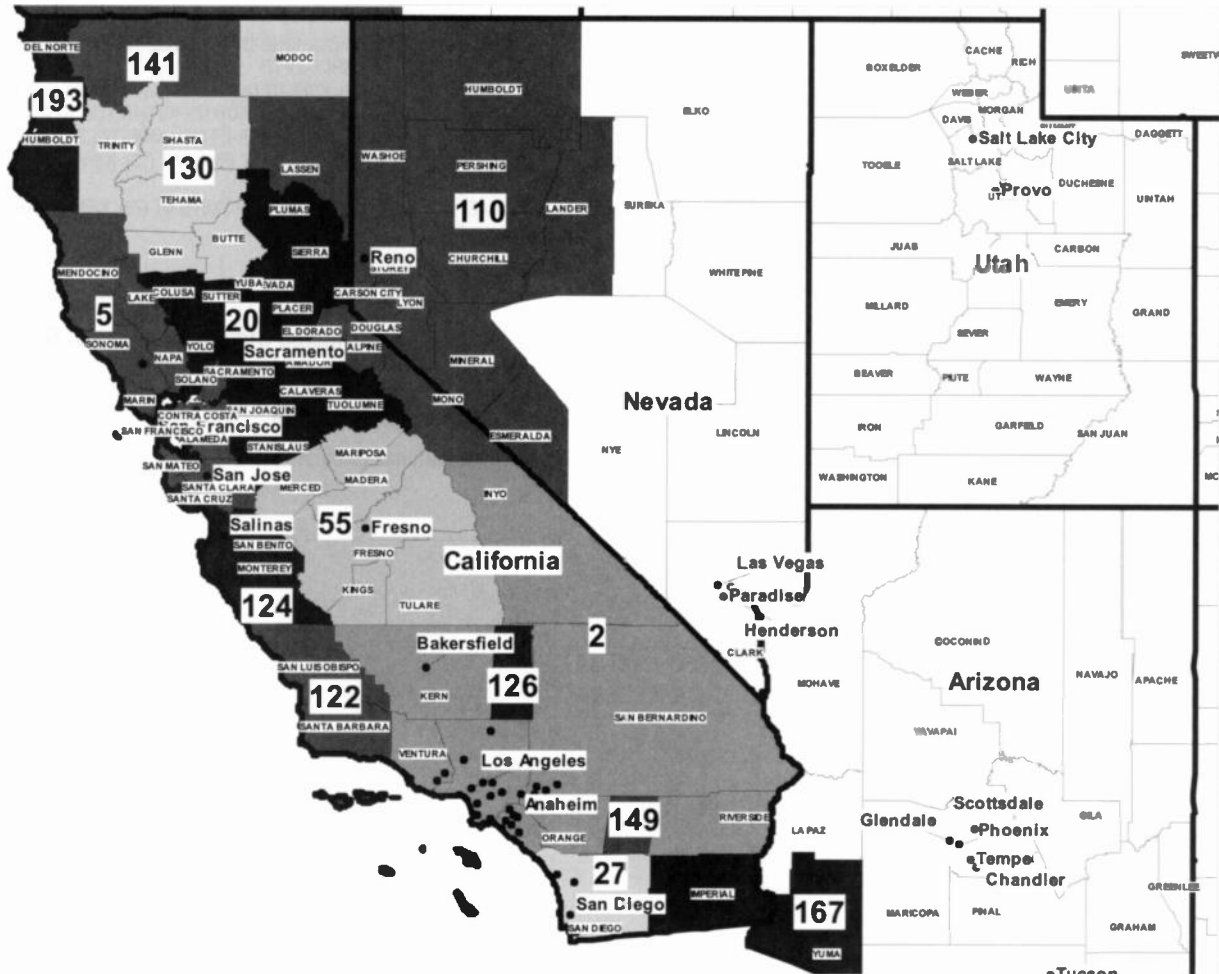
**Station DMA:** Fort Smith-Fayetteville-Springdale-Rogers, AR. Rank: 102.

Circulation © 2006 Nielsen. Coverage based on Nielsen study.

GrandTotal	Cable TV Households	Non-cable TV Households	Total TV Households
Estimated Station Totals *	0	13,480	13,480
Average Weekly Circulation (2006)	0	1,380	1,380
Average Daily Circulation (2006)		166	166
Other DMA Total	Cable TV Households	Non-cable TV Households	Total TV Households
Estimated Station Totals *	0	13,480	13,480
Average Weekly Circulation (2006)	0	1,380	1,380
Average Daily Circulation (2006)		166	166

\*Estimated station totals are sums of the Nielsen TV and Cable TV household estimates for each county in which the station registers viewing of more than 5% as per the Nielsen Survey Methods.





© 2007 Warren Communications News

MARKET	NIelsen DMA TV HOUSEHOLDS	RANK	MARKET AREA COMMERCIAL STATIONS
Los Angeles, CA	5,611,110	2	KABC-DT (53); KABC-TV (7); KAZA-TV (54); KBEH (63); KBEH-DT (24); KCAL-DT (43); KCAL-TV (9); KCBS-DT (60); KCBS-TV (2); KCOP-DT (66); KCOP-TV (13); KDOC-DT (32); KDOC-TV (56); KFTR-DT (47); KFTR-TV (46); KHIZ (64); KHIZ-DT (44); KJLA (57); KJLA-DT (49); KMEX-DT (35); KMEX-TV (34); KNBC (4); KNBC-DT (36); KPXN (30); KPXN-DT (38); KRCA (62); KRCA-DT (68); KSCI (18); KSCI-DT (61); KTBN-DT (23); KTBN-TV (40); KTLA-DT (31); KTLA-TV (5); KTTV (11); KTTV-DT (65); KVEA (52); KVEA-DT (39); KVMD-DT (23); KWHY-DT (42); KWHY-TV (22); KXLA (44); KXLA-DT (51)
San Francisco-Oakland-San Jose, CA	2,383,570	5	KBCW (44); KBCW-DT (45); KBWB (20); KBWB-DT (19); KCNS (38); KCNS-DT (39); KDTV (14); KDTV-DT (51); KFSF-DT (34); KFSF-TV (66); KFTY (50); KFTY-DT (54); KGO-DT (24); KGO-TV (7); KICU-DT (52); KICU-TV (36); KKPX (65); KKPX-DT (41); KNTV (11); KNTV-DT (12); KPIX-DT (29); KPIX-TV (5); KRON-DT (57); KRON-TV (4); KSTS (48); KSTS-DT (49); KTLN-DT (47); KTLN-TV (68); KTNC-DT (63); KTNC-TV (42); KTSF (26); KTSF-DT (27); KTVU (2); KTVU-DT (56); KUNO-DT (15); KUNO-TV (8)
Sacramento-Stockton-Modesto, CA	1,368,680	20	KCRA-DT (35); KCRA-TV (3); KMAX-DT (21); KMAX-TV (31); KOVR (13); KOVR-DT (25); KQCA (58); KQCA-DT (46); KSPX (29); KSPX-DT (48); KTFK-DT (62); KTFK-TV (64); KTXL (40); KTXL-DT (55); KUVS-DT (18); KUVS-TV (19); KXTV (10); KXTV-DT (61)
San Diego, CA	1,030,020	27	KFMB-DT (55); KFMB-TV (8); KGTV (10); KGTV-DT (25); KNSD (39); KNSD-DT (40); KSWB-DT (19); KSWB-TV (69); KUSI-DT (18); KUSI-TV (51)
Fresno-Visalia, CA	557,380	55	KAIL (53); KAIL-DT (7); KFRE-DT (36); KFRE-TV (59); KFSN-TV (30); KFTV (21); KFTV-DT (20); KGMC (43); KGMC-DT (44); KGPE (47); KGPE-DT (34); KMPH-DT (28); KMPH-TV (26); KNSO (51); KNSO-DT (5); KSEE (24); KSEE-DT (38); KTFE-DT (48); KTFE-TV (61)
Reno, NV	261,250	110	KAME-DT (22); KAME-TV (21); KOLO-DT (9); KOLO-TV (8); KREN-DT (26); KREN-TV (27); KRNV (4); KRNV-DT (7); KRXI-DT (44); KRXI-TV (11); KTVN (2); KTVN-DT (13); KWNV (7)
Santa Barbara-Santa Maria-San Luis Obispo, CA	227,700	122	KCOY-DT (19); KCOY-TV (12); KEYT-DT (27); KEYT-TV (3); KPMR (38); KPMR-DT (21); KSBY (6); KSBY-DT (15); KTAS (33); KTAS-DT (34)
Monterey-Salinas, CA	218,390	124	KCBA (35); KCBA-DT (13); KION-DT (32); KION-TV (46); KSBW (8); KSBW-DT (10); KSMS-DT (31); KSMS-TV (67)
Bakersfield, CA	210,960	126	KBAK-DT (33); KBAK-TV (29); KERO-DT (10); KERO-TV (23); KGET-DT (25); KGET-TV (17); KUVI-DT (55); KUVI-TV (45)

(Continued on next page)

# California

Chico-Redding, CA .....	193,590	130
Medford-Klamath Falls, OR .....	164,780	141
Palm Springs, CA .....	149,880	149
Yuma, AZ-El Centro, CA .....	107,360	167
Eureka, CA .....	59,360	193

KCVU (30); KCVU-DT (20); KHSL-DT (43); KHSL-TV (12); KNVN (24); KNVN-DT (36); KRCR-DT (34); KRCR-TV (7)  
 KBLN (30); KDKF (31); KDKF-DT (29); KDRV (12); KDRV-DT (38); KVVU (26); KVVU-DT (27); KOB (5); KOB-DT (15); KOTI (2); KOTI-DT (13); KTVL (10); KTVL-DT (35)  
 KESQ-DT (52); KESQ-TV (42); KMIR-DT (46); KMIR-TV (36)  
 KAJB (54); KECY-DT (48); KECY-TV (9); KSWT (13); KSWT-DT (16); KVYE (7); KVYE-DT (22); KYMA (11); KYMA-DT (41)  
 KAEF (23); KAEF-DT (22); KBVU (29); KBVU-DT (28); KIEM-DT (16); KIEM-TV (3); KVIQ (6); KVIQ-DT (17)

## California *Digital* Station Totals as of October 1, 2006

	VHF	UHF	TOTAL
<b>Commercial Television</b>	7	81	88
<b>Educational Television</b>	1	16	17
	8	97	105

## California Analog Station Totals as of October 1, 2006

	VHF	UHF	TOTAL
<b>Commercial Television</b>	28	61	89
<b>Educational Television</b>	4	12	16
	32	73	105

**KDOC-DT**  
**Ch. 32**

**Network Service:** IND.

**Grantee:** Ellis Communications KDOC Licensee LLC, 685 11th St., Atlanta, GA 30318.

**Studio:** 18021 Cowan, Irvine, CA 92614.

**Mailing Address:** 18021 Cowan, Irvine, CA 92614-6023.

**Phone:** 949-442-9800. **Fax:** 949-261-5956.

**E-mail:** jdavis@kdoctv.net

**Web Site:** http://www.kdoctv.net

**Technical Facilities:** Channel No. 32 (578-584 MHz). Authorized power: 1000-kw max. visual, aural. Antenna: 3113-ft above av. terrain, 322-ft. above ground, 6030-ft. above sea level.

Latitude	34°	13'	35"
Longitude	118°	03'	58"

**Transmitter:** Mount Wilson Antenna Farm.

**Note:** Latitude and longitude coordinates shown are based on the North American Datum of 1927 (NAD 27) as currently required by the Mass Media Bureau of the FCC.

**News Service:** CNN Newsource.

**Ownership:** Ellis Communications Group LLC.

**Began Operation:** September 1, 2001. Station operating under Special Temporary Authority at 398-kw max. visual; no on-air date.

**Represented (legal):** Goldberg, Godles, Wiener & Wright.

**Represented (engineering):** Denny & Associates PC.

**Personnel:**

**Calvin Brack**, Chief Executive Officer.

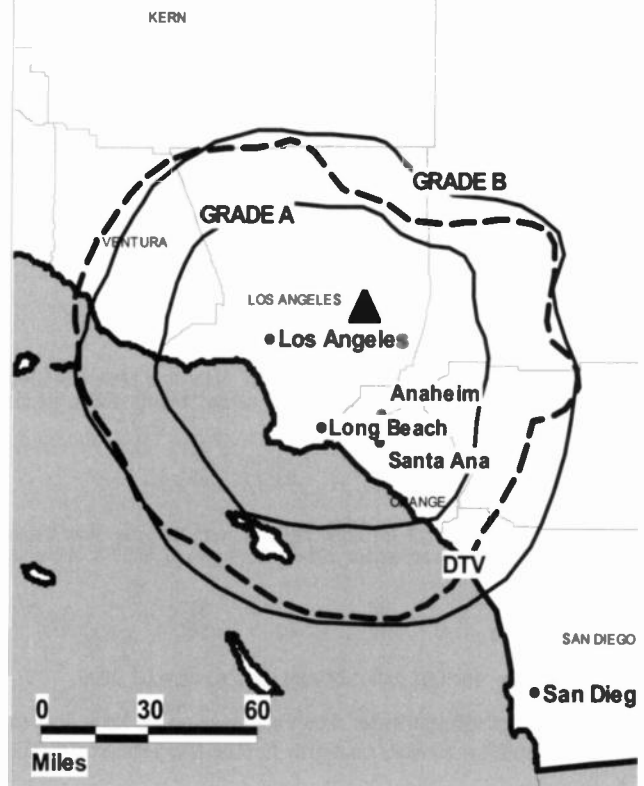
**John Davis**, General Manager.

**Tom Jimenez**, General Sales Manager.

**Dale Foshee**, Local Sales Manager.

**Roger W. Knipp**, Engineering Director.

**KDOC-DT BMPCDT-20040323ATA GRANTED: 6/5/2006**



© 2007 Warren Communications News

**Carol McConnell**, Busniess Manager.

**John Atkinson**, Programming & Production Director.

**Michelle Merker**, Marketing & Promotion Director.

**Paula Corso**, Traffic Manager.

**City of License:** Anaheim. **Station DMA:** Los Angeles, CA. **Rank:** 2.

**Nielsen Data:** Not available.

**KDOC-TV**  
**Ch. 56**

**Network Service:** IND.

**Licensee:** Ellis Communications KDOC Licensee LLC, 685 11th St., Atlanta, GA 30318.

**Studio:** 18021 Cowan, Irvine, CA 92614-6023.

**Mailing Address:** 18021 Cowan, Irvine, CA 92614-6023.

**Phone:** 949-442-9800. **Fax:** 949-261-5956.

**E-mail:** jdavis@kdoctv.net

**Web Site:** http://www.kdoctv.net

**Technical Facilities:** Channel No. 56 (722-728 MHz). Authorized power: 2450-kw max. visual, aural. Antenna: 3041-ft above av. terrain, 249-ft. above ground, 5958-ft. above sea level.

Latitude	34°	13'	36"
Longitude	118°	03'	58"

**Digital Facilities:** Channel No. 32 (578-584 MHz). Power: 1000-kw max. visual, aural. Antenna: 3113-ft above av. terrain, 322-ft. above ground, 6030-ft. above sea level.

Latitude	34°	13'	35"
Longitude	118°	03'	58"

**FCC Digital File Number:** B MPCDT-20000427ABH. Granted: June 05, 2006.

**Note:** Latitude and longitude coordinates shown are based on the North American Datum of 1927 (NAD 27) as currently required by the Mass Media Bureau of the FCC.

**Multichannel TV Sound:** Stereo only.

**Satellite Earth Stations:** Transmitter Harris; M/A-Com, 3.7-meter C-band; AFC, 3.7-meter Ku-band; DH Satellite, 4.2-meter.

**News Service:** CNN Newsource.

**Ownership:** Ellis Communications Group LLC.

**Began Operation:** October 1, 1982. Sale to present owner by Golden Broadcasting LP approved by FCC May 12, 2006.

**Represented (legal):** Goldberg, Godles, Wiener & Wright.

**Represented (engineering):** Denny & Associates PC.

**Personnel:**

Calvin Brack, Chief Executive Officer.

John Davis, General Manager.

Michelle Merker, Marketing & Promotion Director.

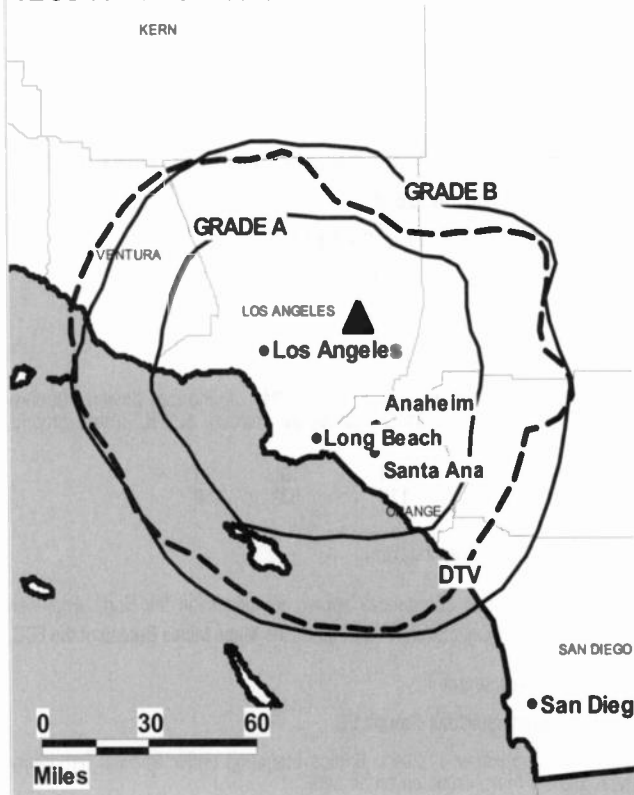
Paula Corso, Traffic Manager.

Tom Jimenez, General Sales Manager.

Dale Foshee, Local Sales Manager.

Roger W. Knipp, Engineering Director.

KDOC-TV BMPCT-20040128AHX GRANTED: 7/23/2004



© 2007 Warren Communications News

Carol McConnell, Business Manager.

John Atkinson, Programming & Production Director.

**Rates:** On request.

**City of License:** Anaheim. **Station DMA:** Los Angeles, CA. **Rank:** 2.

Circulation © 2006 Nielsen. Coverage based on Nielsen study.

GrandTotal	Cable TV Households	Non-cable TV Households	Total TV Households
Estimated Station Totals *	3,076,750	2,418,100	5,494,850
Average Weekly Circulation (2006)	413,657	282,611	696,268
Average Daily Circulation (2006)			201,478
Station DMA Total	Cable TV Households	Non-cable TV Households	Total TV Households
Estimated Station Totals *	3,076,750	2,418,100	5,494,850
Average Weekly Circulation (2006)	413,657	282,611	696,268
Average Daily Circulation (2006)			201,478

\*Estimated station totals are sums of the Nielsen TV and Cable TV household estimates for each county in which the station registers viewing of more than 5% as per the Nielsen Survey Methods.

**KAEF**  
**Ch. 23**

**Network Service:** ABC.

**Licensee:** BlueStone License Holdings Inc., 8802 Shannon Way, Wichita, KS 67206.

**Studio:** 540 E St., Eureka, CA 95501.

**Mailing Address:** 540 E St., Eureka, CA 95501.

**Phone:** 707-444-2323. **Fax:** 707-445-9451.

**E-mail:** kaef23@hotmail.com

**Technical Facilities:** Channel No. 23 (524-530 MHz). Authorized power: 141-kw max. visual, 14-kw aural. Antenna: 1636-ft above av. terrain, 279-ft. above ground, 2890-ft. above sea level.

Latitude 40° 43' 36"  
Longitude 123° 58' 18"

**Transmitter:** 1733 Barry Ridge, 11-mi. ESE of Eureka.

**Digital Facilities:** Channel No. 23 (524-530 MHz). Power: 50-kw max. visual, aural. Antenna: 1755-ft above av. terrain, 375-ft. above ground, 3025-ft. above sea level.

Latitude 40° 43' 38.9"  
Longitude 123° 58' 17"

**FCC Digital File Number:** BPCDT-19991028AEY. Granted: July 26, 2006.

**Note:** Latitude and longitude coordinates shown are based on the North American Datum of 1927 (NAD 27) as currently required by the Mass Media Bureau of the FCC.

**Ownership:** BlueStone TV Holdings Inc. (Group Owner).

**Began Operation:** August 1, 1987. Left air April 30, 1989. Sale to California-Oregon Broadcasting Inc. by The Mad River Broadcasting Co. Inc. approved by FCC August 4, 1989. Resumed operation October 1989. Sale to Lamco Communications Inc. by California-Oregon Broadcasting Inc. approved by FCC May 26, 1995 (Television Digest, Vol. 35:7). Sale to present owner by Lamco Communications Inc. approved by FCC April 29, 2004.

**Represented (sales):** Petry Television Inc.

**Represented (legal):** Hogan & Hartson LLP.

**Personnel:**

Sarah Smith, Vice President & General Manager.

Dennis Siewert, General Sales Manager.

Gary Gunter, News Director.

Jeff Knott, Chief Engineer.

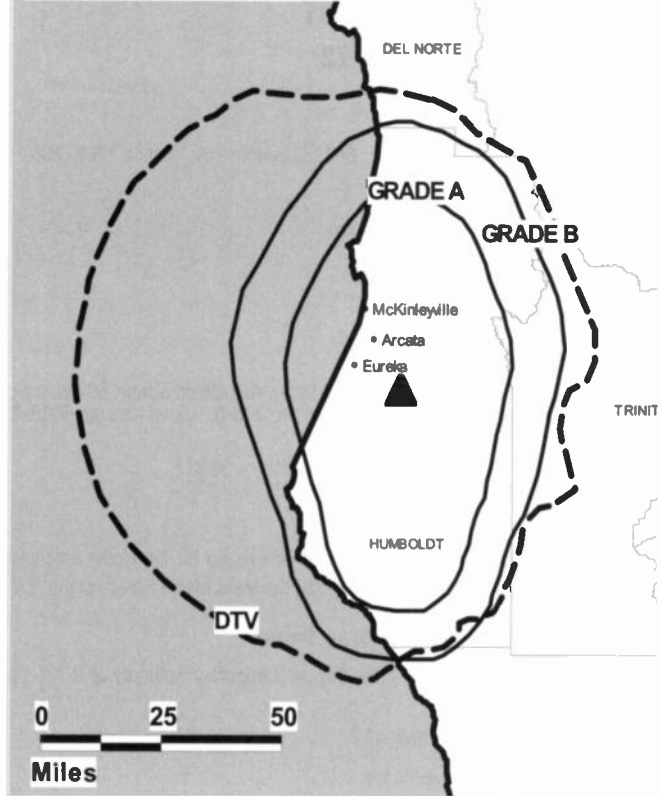
Debra Beaver, Business Manager.

Debbie Burke, Program Director.

Juanita Ramos, Promotion Director.

Stan Bergren, Production Manager.

KAEF BMPCT-19860620KJ GRANTED: 7/29/1987



© 2007 Warren Communications News

Kim Lewis, Traffic Manager.

**Rates:** On request.

**City of License:** Arcata. **Station DMA:** Eureka, CA. **Rank:** 193.

Circulation © 2006 Nielsen. Coverage based on Nielsen study.

GrandTotal	Cable TV Households	Non-cable TV Households	Total TV Households
Estimated Station Totals *	40,810	15,040	55,850
Average Weekly Circulation (2006)	20,919	3,564	24,483
Average Daily Circulation (2006)			8,261

Station DMA Total	Cable TV Households	Non-cable TV Households	Total TV Households
Estimated Station Totals *	40,810	15,040	55,850
Average Weekly Circulation (2006)	20,919	3,564	24,483
Average Daily Circulation (2006)			8,261

\*Estimated station totals are sums of the Nielsen TV and Cable TV household estimates for each county in which the station registers viewing of more than 5% as per the Nielsen Survey Methods.

**KAEF-DT**  
**Ch. 22**

**Network Service:** ABC.

**Grantee:** BlueStone License Holdings Inc., 8802 Shannon Way, Wichita, KS 67206.

**Studio:** 540 E St., Eureka, CA 95501.

**Mailing Address:** 540 E St., Eureka, CA 95501.

**Phone:** 707-444-2323. **Fax:** 707-445-9451.

**E-mail:** kaef23@hotmail.com

**Web Site:** http://www.kaef.com

**Technical Facilities:** Channel No. 23 (524-530 MHz). Authorized power: 50-kw max. visual, aural. Antenna: 1755-ft above av. terrain, 375-ft. above ground, 3025-ft. above sea level.

Latitude	40°	43'	38.9"
Longitude	123°	58'	17"

**Note:** Latitude and longitude coordinates shown are based on the North American Datum of 1927 (NAD 27) as currently required by the Mass Media Bureau of the FCC.

**Ownership:** BlueStone TV Holdings Inc. (Group Owner).

**Began Operation:** Station operating under Special Temporary Authority at 0.731-kw max. visual; no on-air date

**Represented (legal):** Hogan & Hartson LLP.

**Represented (sales):** Petry Television Inc.

**Personnel:**

Sarah Smith, Vice President & General Manager.

Dennis Siewert, General Sales Manager.

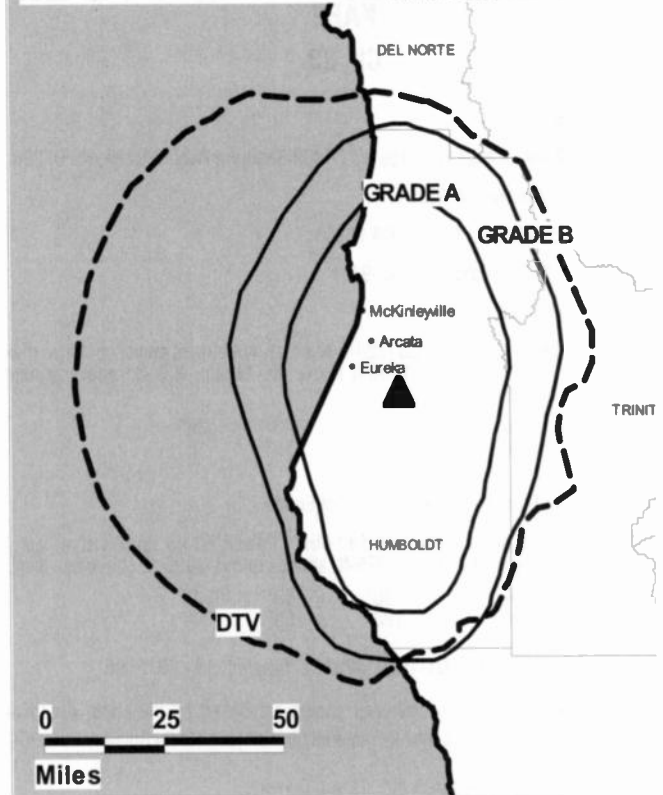
Gary Gunter, News Director.

Jeff Knott, Chief Engineer.

Debra Beaver, Business Manager.

Debbie Burke, Program Director.

KAEF-DT BMPCDT-20060705AAE GRANTED: 7/26/2006



© 2007 Warren Communications News

Juanita Ramos, Promotion Director.

Stan Bergren, Production Manager.

Kim Lewis, Traffic Manager.

City of License: Arcata. Station DMA: Eureka, CA. Rank: 193.

Nielsen Data: Not available.

**KAZA-TV**  
**Ch. 54**

**Network Service:** IND.

**Licensee:** Pappas Southern California License LLC, 500 S. Chinowth Rd., Visalia, CA 93277.

**Studio:** 230 N. Maryland Ave., Glendale, CA 91206.

**Mailing Address:** 230 N. Maryland Ave., Glendale, CA 91206.

**Phone:** 818-241-5400. **Fax:** 818-241-5498.

**E-mail:** aqc@tvazteca.com.mx

**Web Site:** http://www.tvazteca.com

**Technical Facilities:** Channel No. 54 (710-716 MHz). Authorized power: 5000-kw max. visual, 500-kw aural. Antenna: 1222-ft above av. terrain, 107-ft. above ground, 1687-ft. above sea level.

Latitude 33° 21' 00"  
Longitude 118° 21' 05"

**Transmitter:** Atop Dakin Peak, Avalon.

**Digital Facilities:** Channel No. 47 (668-674 MHz). Power: 350-kw max. visual, aural. Antenna: 3073-ft above av. terrain, 299-ft. above ground, 5998-ft. above sea level.

Latitude 34° 13' 37"  
Longitude 118° 03' 57"

**FCC Digital File Number:** BPCDT-19991101ADY. Granted: July 28, 2004.

**Note:** Latitude and longitude coordinates shown are based on the North American Datum of 1927 (NAD 27) as currently required by the Mass Media Bureau of the FCC.

**Ownership:** Pappas Telecasting Companies (Group Owner).

**Began Operation:** January 9, 2001.

**Represented (legal):** Arter & Hadden LLP.

**Represented (engineering):** Robert L. Purcell Associates Inc.

**Personnel:**

**Eduardo Urbiola**, General Manager.

**Guillermo Reynel**, Sales Manager.

**Alberto Ezquerro**, Sales Manager.

**Oscar Salcedo**, News Director.

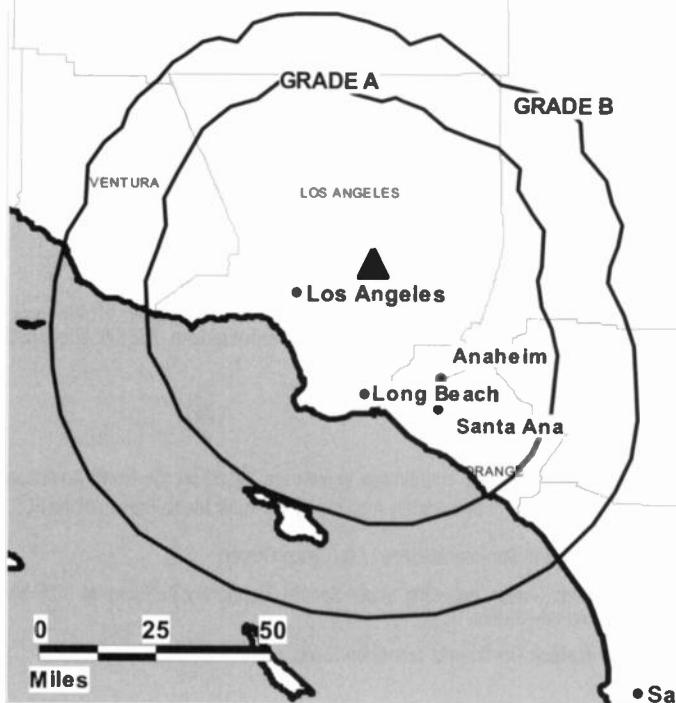
**Juan Ortega**, Chief Engineer.

**Hugo Enciso**, Business Manager.

**Ramon Delgado**, Program & Production Manager.

**Ana Alamar**, Promotion Director.

**KAZA-TV BMPCT-20010724AAM GRANTED: 4/2/2002**



© 2007 Warren Communications News

**Yolanda Williamson**, Traffic Manager.

**City of License:** Avalon. **Station DMA:** Los Angeles, CA. **Rank:** 2.

Circulation © 2006 Nielsen. Coverage based on Nielsen study.

GrandTotal	Cable TV Households	Non-cable TV Households	Total TV Households
Estimated Station Totals *	3,076,750	2,418,100	5,494,850
Average Weekly Circulation (2006)	348,101	486,984	835,085
Average Daily Circulation (2006)			307,692

Station DMA Total	Cable TV Households	Non-cable TV Households	Total TV Households
Estimated Station Totals *	3,076,750	2,418,100	5,494,850
Average Weekly Circulation (2006)	348,101	486,984	835,085
Average Daily Circulation (2006)			307,692

\*Estimated station totals are sums of the Nielsen TV and Cable TV household estimates for each county in which the station registers viewing of more than 5% as per the Nielsen Survey Methods.

**KBAK-DT**  
**Ch. 33**

**Network Service:** CBS.

**Grantee:** Westwind Communications LLC, 1901 Westwind Dr., Bakersfield, CA 93303.

**Studio:** 1901 Westwind Dr., Bakersfield, CA 93301.

**Mailing Address:** PO Box 2929, Bakersfield, CA 93303.

**Phone:** 661-327-7955. **Fax:** 661-327-5603.

**E-mail:** news@cbs-29.com

**Web Site:** <http://www.29eyewitnessnews.tv/index.html>

**Technical Facilities:** Channel No. 33 (584-590 MHz). Authorized power: 110-kw max. visual. Antenna: 3701-ft above av. terrain, 141-ft. above ground, 7687-ft. above sea level.

Latitude	35°	27'	11"
Longitude	118°	35'	25"

**Note:** Latitude and longitude coordinates shown are based on the North American Datum of 1927 (NAD 27) as currently required by the Mass Media Bureau of the FCC.

**Ownership:** Westwind Communications LLC (Group Owner).

**Began Operation:** Station operating under Special Temporary Authority at 39.6-kw max. visual; no on-air date

**Represented (sales):** Continental Television Sales.

**Personnel:**

Wayne W. Lanche, President, General Manager & General Sales Manager.

Pete Capra, Chief Engineer.

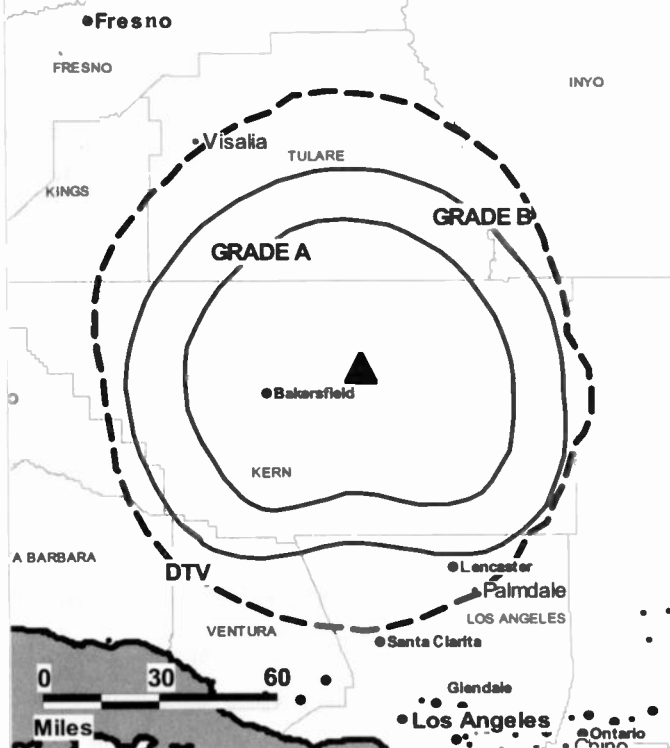
Rena Popp, News Director.

Patti Leveque, Business Manager.

Glenn Chrichley, Local Sales Manager.

Don Martin, Promotions Director.

KBAK-DT BPCDT-19990921AAS GRANTED: 1/11/2001



© 2007 Warren Communications News

Janice Curliss, Traffic Manager.

**City of License:** Bakersfield. **Station DMA:** Bakersfield, CA. **Rank:** 126.

**Nielsen Data:** Not available.



**KBAK-TV**  
**Ch. 29**

**Network Service:** CBS.

**Licensee:** Westwind Communications LLC, 1901 Westminster Dr., Bakersfield, CA 93303.

**Studio:** 1901 Westwind Dr., Bakersfield, CA 93301.

**Mailing Address:** PO Box 2929, Bakersfield, CA 93303.

**Phone:** 661-327-7955. **Fax:** 661-327-5603.

**E-mail:** news@cbs-29.com

**Web Site:** http://www.29eyewitnessnews.tv/index.html

**Technical Facilities:** Channel No. 29 (560-566 MHz). Authorized power: 1700-kw max. & 77.6-kw horizontal visual, 340-kw & 15.5-kw horizontal aural. Antenna: 3730-ft above av. terrain, 230-ft. above ground, 7775-ft. above sea level.

Latitude 35° 27' 11"  
Longitude 118° 35' 25"

**Transmitter:** Breckenridge Mountain, 24-mi. ENE of Bakersfield.

**Digital Facilities:** Channel No. 33 (584-590 MHz). Power: 110-kw max. visual. Antenna: 3701-ft above av. terrain, 141-ft. above ground, 7687-ft. above sea level.

Latitude 35° 27' 11"  
Longitude 118° 35' 25"

**FCC Digital File Number:** BPCDT-990921AAS. Granted: January 11, 2001.

**Note:** Latitude and longitude coordinates shown are based on the North American Datum of 1927 (NAD 27) as currently required by the Mass Media Bureau of the FCC.

**Satellite Earth Stations:** Transmitter RCA; Andrew, 7.3-meter C-band; AFC, 3.7-meter Ku-band; Andrew, 4.5-meter C-band; Scientific-Atlanta, 5-meter C-band; Scientific-Atlanta, M/A-Com, Avantek receivers.

**News Service:** AP.

**Ownership:** Westwind Communications LLC (Group Owner).

**Began Operation:** August 20, 1953. Sale to Reeves Broadcasting Corp. by San Francisco Chronicle approved by FCC October 12, 1960 (Television Digest, Vol. 16:36, 42). Sale to Harriscope Broadcasting Corp. by Reeves Broadcasting approved by FCC May 12, 1964 (Vol. 3:52, 4:18). Sale to Bumham Broadcasting by Harriscope approved by FCC October 2, 1986.

**Represented (sales):** Continental Television Sales.

**Represented (engineering):** Hammett & Edison Inc.

**Personnel:**

Wayne W. Lansche, President, General Manager & General Sales Manager.

Glenn Chrichley, Local Sales Manager.

Rena Popp, News Director.

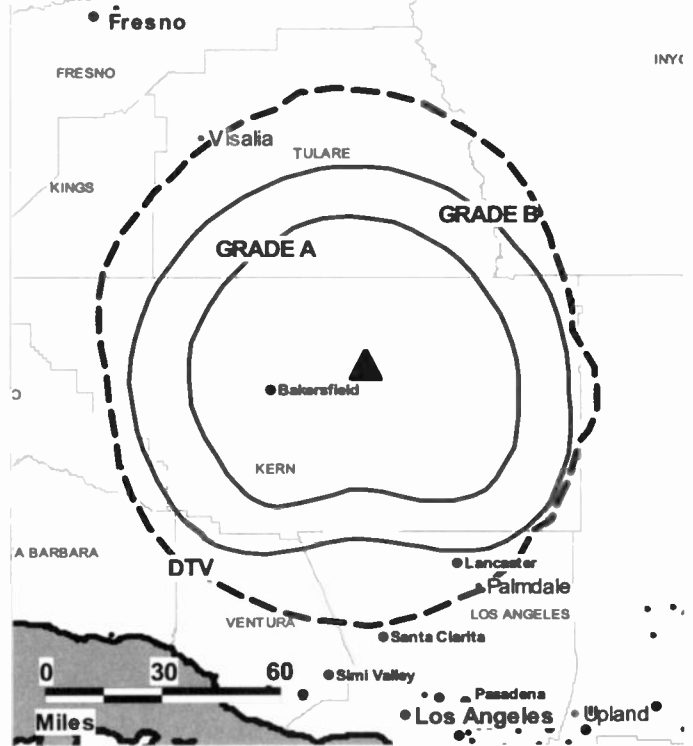
Pete Capra, Chief Engineer.

Patti Leveque, Business Manager.

Tracy Peoples, Program Director.

Don Martin, Promotion Director.

**KBAK-TV BPCT-4248 GRANTED: 9/23/1969**



© 2007 Warren Communications News

Janice Curliss, Traffic Manager.

**Highest 30 Sec. Rate:** \$1800.

**City of License:** Bakersfield. **Station DMA:** Bakersfield, CA. **Rank:** 126.

Circulation © 2006 Nielsen. Coverage based on Nielsen study.

GrandTotal	Cable TV Households	Non-cable TV Households	Total TV Households
Estimated Station Totals *	168,080	170,860	338,940
Average Weekly Circulation (2006)	80,272	38,269	118,541
Average Daily Circulation (2006)			54,391
Station DMA Total	Cable TV Households	Non-cable TV Households	Total TV Households
Estimated Station Totals *	123,400	78,450	201,850
Average Weekly Circulation (2006)	76,385	29,105	105,490
Average Daily Circulation (2006)			49,251
Other DMA Total	Cable TV Households	Non-cable TV Households	Total TV Households
Estimated Station Totals *	44,680	92,410	137,090
Average Weekly Circulation (2006)	3,887	9,164	13,051
Average Daily Circulation (2006)			5,140

\*Estimated station totals are sums of the Nielsen TV and Cable TV household estimates for each county in which the station registers viewing of more than 5% as per the Nielsen Survey Methods.

**KERO-DT**  
**Ch. 10**

**Network Service:** ABC.

**Grantee:** McGraw-Hill Broadcasting Co. Inc., 321 21st St., Bakersfield, CA 93301-4120.

**Studio:** 321 21st St., Bakersfield, CA 93301-4120.

**Mailing Address:** 321 21st St., Bakersfield, CA 93301-4120.

**Phone:** 661-637-2323; 661-637-2300. **Fax:** 661-327-0220.

**Web Site:** <http://www.thebakersfieldchannel.com>

**Technical Facilities:** Channel No. 10 (192-198 MHz). Authorized power: 4.6-kw visual. Antenna: 3547-ft above av. terrain, 36-ft. above ground, 7520-ft. above sea level.

Latitude	35°	27'	13.4"
Longitude	118°	35'	37.5"

**Note:** Latitude and longitude coordinates shown are based on the North American Datum of 1927 (NAD 27) as currently required by the Mass Media Bureau of the FCC.

**Ownership:** McGraw-Hill Broadcasting Co. Inc. (Group Owner).

**Began Operation:** May 1, 2002. High Definition.

**Represented (sales):** Harrington, Righter & Parsons Inc.

**Personnel:**

Craig Jaheika, General Manager.

Steve McEvoy, General Sales Manager.

Dennis Brostrom, Local Sales Manager.

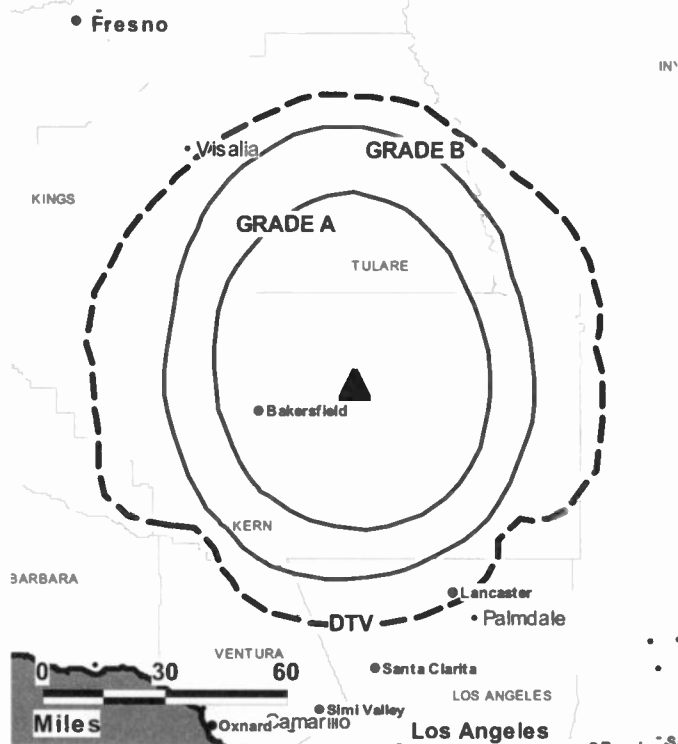
Todd Karli, News Director.

Tom Wimberly, Chief Engineer.

Roxanne Tillman, Accounting Department.

Steve Taylor, Production Manager.

KERO-DT BMLCDT-20030429AAS GRANTED: 7/22/2003



© 2007 Warren Communications News

Maxine Cole, Traffic Manager.

City of License: Bakersfield. Station DMA: Bakersfield, CA. Rank: 126.

Nielsen Data: Not available.

**KERO-TV**

**Ch. 23**

**Network Service:** ABC.

**Licensee:** McGraw-Hill Broadcasting Co. Inc., 321 21st St., Bakersfield, CA 93301.

**Studio:** 321 21st St., Bakersfield, CA 93301.

**Mailing Address:** 321 21st St., Bakersfield, CA 93301.

**Phone:** 661-637-2323; 661-637-2300. **Fax:** 661-327-0220.

**Web Site:** <http://www.thebakersfieldchannel.com>

**Technical Facilities:** Channel No. 23 (524-530 MHz). Authorized power: 1760-kw max. & 323-kw horizontal visual, 352-kw & 72.4-kw horizontal aural. Antenna: 3700-ft above av. terrain, 183-ft. above ground, 7668-ft. above sea level.

Latitude	35°	27'	14"
Longitude	118°	35'	37"

**Transmitter:** Breckenridge Mountain, 22-mi. E of Bakersfield.

**Digital Facilities:** Channel No. 10 (192-198 MHz). Power: 4.6-kw visual. Antenna: 3547-ft above av. terrain, 36-ft. above ground, 7520-ft. above sea level.

Latitude	35°	27'	13.4"
Longitude	118°	35'	37.5"

**FCC Digital File Number:** BPCDT-19991101AFI. Granted: January 26, 2001.

**Note:** Latitude and longitude coordinates shown are based on the North American Datum of 1927 (NAD 27) as currently required by the Mass Media Bureau of the FCC.

**Satellite Earth Stations:** Transmitter Acrodyne; Scientific-Atlanta, 7-meter C-band; Microdyne, 7-meter C-band; Microdyne, 3.7-meter Ku-band; United Satellite Systems, 5-meter KC-band; Scientific-Atlanta, Microdyne, M/A-Com, Drake receivers.

**News Service:** AP.

**Ownership:** McGraw-Hill Broadcasting Co. Inc. (Group Owner).

**Began Operation:** September 26, 1953. Sale to present owner by Time-Life Broadcasting Inc. approved by FCC March 8, 1972 (Television Digest, Vol. 12:10, 11). Sale to Time-Life by Transcontinent Television Corp. approved by FCC February 19, 1964 (Vol. 3: 15, 16, 31, 48). Operated simultaneously on Ch. 10 & 23 from July 1 to September 1, 1963 & thereafter only on Ch. 23. Merger of Marietta Broadcasting Inc. (including KFMB-TV-AM, San Diego) into Transcontinent Television Corp. approved by FCC May 13, 1959 (Vol. 15:7, 12, 20).

**Represented (sales):** Harrington, Righter & Parsons Inc.

**Represented (legal):** Koteen & Naftalin LLP.

**Personnel:**

**Craig Jahelka,** General Manager.

**Steve Taylor,** Production Manager.

**Steve McEvoy,** General Sales Manager.

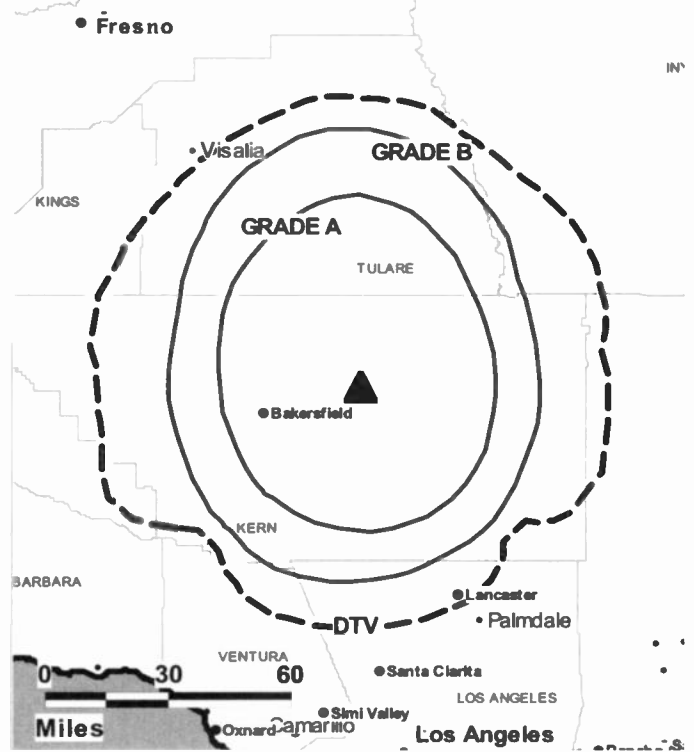
**Dennis Brostrom,** Local Sales Manager.

**Todd Karli,** News Director.

**Maxine Cole,** Traffic Manager.

**Thomas M. Wimberly,** Chief Engineer.

**KERO-TV BMPCT-3748 GRANTED: 3/16/1956**



© 2007 Warren Communications News

**Roxanne Tillman,** Accounting Department.

**Rates:** On request.

**City of License:** Bakersfield. **Station DMA:** Bakersfield, CA. **Rank:** 126.

Circulation © 2006 Nielsen. Coverage based on Nielsen study.

GrandTotal	Cable TV Households	Non-cable TV Households	Total TV Households
Estimated Station Totals *	168,080	78,450	246,530
Average Weekly Circulation (2006)	72,536	29,105	101,641
Average Daily Circulation (2006)			42,430
Station DMA Total	Cable TV Households	Non-cable TV Households	Total TV Households
Estimated Station Totals *	123,400	78,450	201,850
Average Weekly Circulation (2006)	69,721	29,105	98,826
Average Daily Circulation (2006)			41,581
Other DMA Total	Cable TV Households	Non-cable TV Households	Total TV Households
Estimated Station Totals *	44,680	0	44,680
Average Weekly Circulation (2006)	2,815	0	2,815
Average Daily Circulation (2006)			849

\*Estimated station totals are sums of the Nielsen TV and Cable TV household estimates for each county in which the station registers viewing of more than 5% as per the Nielsen Survey Methods.

**KGET-DT**  
**Ch. 25**

**Network Service:** CW, NBC.

**Licensee:** Ackerley Broadcasting Operations LLC, Box 470408, Tulsa, OK 74147-0408.

**Studio:** 2120 L St., Bakersfield, CA 93301.

**Mailing Address:** 2120 L St., Bakersfield, CA 93301.

**Phone:** 661-283-1700. **Fax:** 661-283-1855.

**E-mail:** 17news@kget.com

**Web Site:** http://www.kget.com

**Technical Facilities:** Channel No. 25 (536-542 MHz). Authorized power: 135-kw max. visual, aural. Antenna: 1329-ft above av. terrain, 171-ft. above ground, 3694-ft. above sea level.

Latitude	35°	26'	17"
Longitude	118°	44'	22"

**Note:** Latitude and longitude coordinates shown are based on the North American Datum of 1927 (NAD 27) as currently required by the Mass Media Bureau of the FCC.

**Ownership:** Clear Channel Communications Inc. (Group Owner).

**Began Operation:** Station operating; no on-air date.

**Represented (sales):** Millennium Sales & Marketing.

**Represented (legal):** Rubin, Winston, Diercks, Harris & Cooke LLP.

**Personnel:**

Tom Randour, Vice President & General Manager.

Stuart Cockrell, Sales Coordinator.

Teri Riley, General Sales Manager.

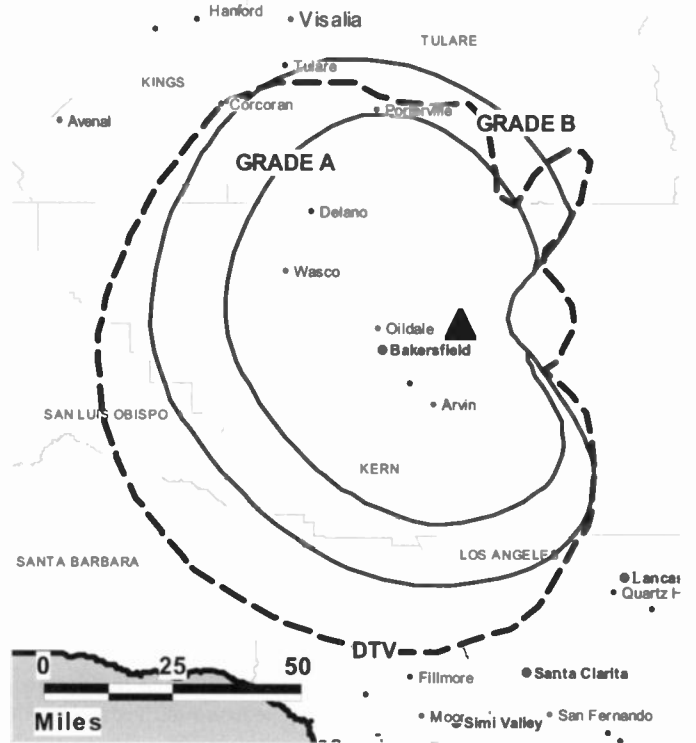
Cheryl Rydia, Local Sales Manager.

John Pillos, News Director.

Tom Ballew, Engineering Director.

Silvia Navarre, Controller.

**KGET-DT BMPCDT-20020926ACH GRANTED: 10/28/2002**



© 2007 Warren Communications News

Shirley Sanford, Program Manager.

Jim Tripeny, Production & Creative Services Manager.

Kathleen McNeil, Community Affairs Director.

**City of License:** Bakersfield. **Station DMA:** Bakersfield, CA. **Rank:** 126.

**Nielsen Data:** Not available.

**KGET-TV**  
**Ch. 17**

**Network Service:** NBC.

**Licensee:** Ackerley Broadcasting Operations LLC, Box 470408, Tulsa, OK 74147-0408.

**Studio:** 2120 L St., Bakersfield, CA 93301.

**Mailing Address:** 2120 L St., Bakersfield, CA 93301.

**Phone:** 661-283-1700. **Fax:** 661-283-1855.

**E-mail:** 17news@kget.com

**Web Site:** http://www.kget.com

**Technical Facilities:** Channel No. 17 (488-494 MHz). Authorized power: 5000-kw max. & 398-kw horizontal visual, 500-kw & 39.8-kw horizontal aural. Antenna: 1400-ft above av. terrain, 288-ft. above ground, 3813-ft. above sea level.

Latitude 35° 26' 20"  
Longitude 118° 44' 23"

**Transmitter:** Mount Adelaide, 16-mi. E of Bakersfield.

**Digital Facilities:** Channel No. 25 (536-542 MHz). Power: 135-kw max. visual, aural. Antenna: 1329-ft above av. terrain, 171-ft. above ground, 3694-ft. above sea level.

Latitude 35° 26' 17"  
Longitude 118° 44' 22"

**FCC Digital File Number:** BPCDT-19991101AGB. Granted: October 28, 2002.

**Note:** Latitude and longitude coordinates shown are based on the North American Datum of 1927 (NAD 27) as currently required by the Mass Media Bureau of the FCC.

**Multichannel TV Sound:** Stereo only.

**Satellite Earth Stations:** Transmitter Harris; ADM, 6.1-meter C-band; Harris, 3-meter Ku-band; RCA, 3.7-meter Ku-band; United Satellite Systems, 4.3-meter C-band; Harris, 6-meter Ku-band; United Satellite Systems, Scientific-Atlanta, M/A-Com, Harris receivers.

**News Service:** AP.

**Ownership:** Clear Channel Communications Inc. (Group Owner).

**Began Operation:** November 8, 1959. In stock swap, Clear Channel Broadcasting Inc. acquired The Ackerley Group. FCC approved deal May 29, 2002 (Television Digest, Vol. 41:42, 42:22). Sale to The Ackerley Group by Gillett Broadcasting Co. approved by FCC October 14, 1983. Sale to Gillett by ASI Communications approved by FCC June 20, 1978. Transfer to Atlantic States Industries from Lincoln Dellar approved by FCC September 11, 1969 (Vol. 8:49; 9:37). Previous sale to Lincoln Dellar by group which included Dellar as 41.2% stockholder approved by FCC December 31, 1962.

**Represented (sales):** Millennium Sales & Marketing.

**Represented (legal):** Rubin, Winston, Diercks, Harris & Cooke LLP.

**Personnel:**

Tom Randour, Vice President & General Manager.

Stuart Cockrell, Sales Coordinator.

Teri Riley, General Sales Manager.

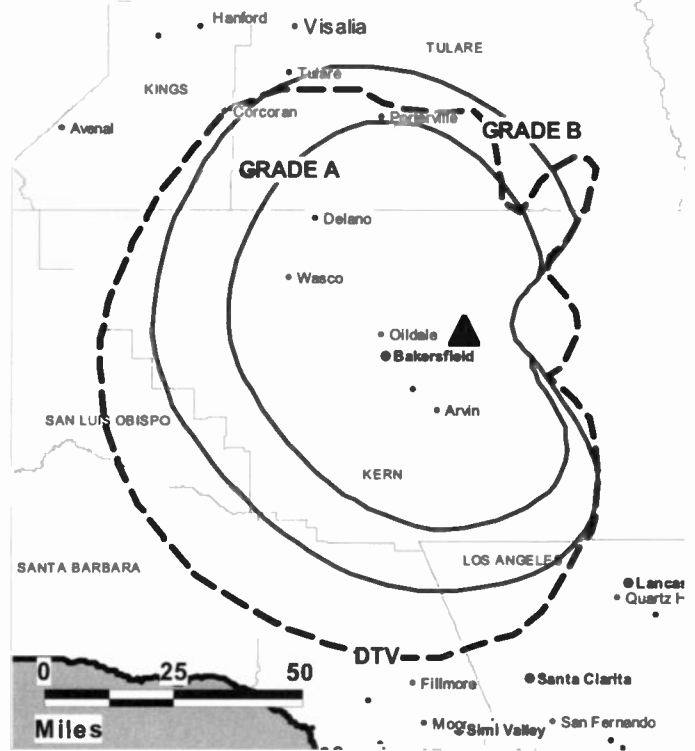
Cheryl Rydla, Local Sales Manager.

John Pillios, News Director.

Tom Ballew, Engineering Director.

Silvia Navarre, Controller.

**KGET-TV BLCT-19790529KF GRANTED: 1/21/1981**



© 2007 Warren Communications News

**Shirley Sanford, Program Manager.**

**Jim Tripeny, Production & Creative Services Manager.**

**Kathleen McNeil, Community Affairs Director.**

**Highest 30 Sec. Rate: \$2000.**

**City of License: Bakersfield. Station DMA: Bakersfield, CA. Rank: 126.**

Circulation © 2006 Nielsen. Coverage based on Nielsen study.

GrandTotal	Cable TV Households	Non-cable TV Households	Total TV Households
Estimated Station Totals *	168,080	78,450	246,530
Average Weekly Circulation (2006)	88,580	32,792	121,372
Average Daily Circulation (2006)			64,432
Station DMA Total	Cable TV Households	Non-cable TV Households	Total TV Households
Estimated Station Totals *	123,400	78,450	201,850
Average Weekly Circulation (2006)	86,257	32,792	119,049
Average Daily Circulation (2006)			63,583
Other DMA Total	Cable TV Households	Non-cable TV Households	Total TV Households
Estimated Station Totals *	44,680	0	44,680
Average Weekly Circulation (2006)	2,323	0	2,323
Average Daily Circulation (2006)			849

\*Estimated station totals are sums of the Nielsen TV and Cable TV household estimates for each county in which the station registers viewing of more than 5% as per the Nielsen Survey Methods.

**KUVI-DT**  
**Ch. 55**

**Network Service:** MNT.

**Licensee:** KUVI License Partnership GP, 1999 Avenue of the Stars, Suite 3050, Los Angeles, CA 90067.

**Studio:** 5801 Truxton Ave., Bakersfield, CA 93309.

**Mailing Address:** 5801 Truxton Ave., Bakersfield, CA 93309.

**Phone:** 661-324-0045. **Fax:** 661-334-2691.

**E-mail:** tford45@univision.net

**Web Site:** <http://www.kuvi45.com>

**Technical Facilities:** Channel No. 55 (716-722 MHz). Authorized power: 200-kw max. visual. Antenna: 1270-ft above av. terrain, 86-ft. above ground, 3609-ft. above sea level.

Latitude	35°	26'	20"
Longitude	118°	44'	24"

**Note:** Latitude and longitude coordinates shown are based on the North American Datum of 1927 (NAD 27) as currently required by the Mass Media Bureau of the FCC.

**Ownership:** Univision Communications Inc. (Group Owner).

**Began Operation:** August 12, 2002. Standard Definition.

**Represented (sales):** Millennium Sales & Marketing.

**Represented (legal):** Shaw Pittman.

**Personnel:**

**Teresa A. Ford,** Station Manager.

**Rich Schwartz,** General Sales Manager.

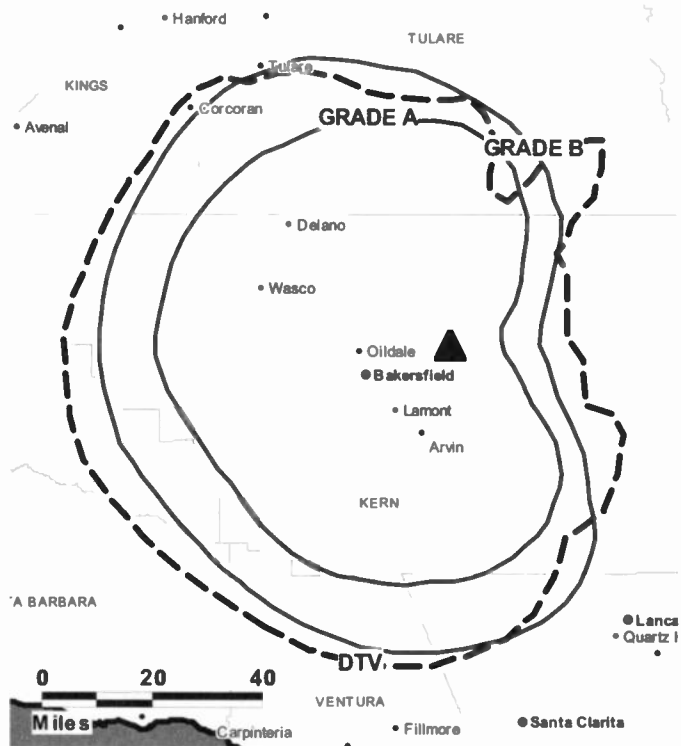
**Maritene Alvarez-Jackson,** Local Sales Manager.

**Denise Snanoudj,** National Sales Manager.

**Ken Richter,** Chief Engineer.

**Doug Gates,** Business Manager.

**KUVI-DT BPCDT-19991028AEU GRANTED: 5/3/2001**



© 2007 Warren Communications News

**Chuck Sukit,** Production Director.

**Clerinda Briones,** Traffic Manager.

**City of License:** Bakersfield. **Station DMA:** Bakersfield, CA. **Rank:** 126.

**Nielsen Data:** Not available.

**KUVI-TV**

**Ch. 45**

**Network Service:** MNT.

**Licensee:** KUVI License Partnership GP, 1999 Avenue of the Stars, Suite 3050, Los Angeles, CA 90067.

**Studio:** 5801 Truxtun Ave., Bakersfield, CA 93309.

**Mailing Address:** 5801 Truxtun Ave., Bakersfield, CA 93309.

**Phone:** 661-324-0045. **Fax:** 661-334-2691.

**E-mail:** tford45@univision.net

**Web Site:** http://www.kuvi45.com

**Technical Facilities:** Channel No. 45 (656-662 MHz). Authorized power: 5000-kw max. visual, 500-kw aural. Antenna: 1325-ft above av. terrain, 144-ft. above ground, 3665-ft. above sea level.

Latitude 35° 26' 20"  
Longitude 118° 44' 24"

**Transmitter:** Mount Adelaide, approx. 15-mi. ENE of Bakersfield.

**Digital Facilities:** Channel No. 55 (716-722 MHz). Power: 200-kw max. visual. Antenna: 1270-ft above av. terrain, 86-ft. above ground, 3609-ft. above sea level.

Latitude 35° 26' 20"  
Longitude 118° 44' 24"

**FCC Digital File Number:** BPCDT-19991028AEU. Granted: May 03, 2002.

**Note:** Latitude and longitude coordinates shown are based on the North American Datum of 1927 (NAD 27) as currently required by the Mass Media Bureau of the FCC.

**Multichannel TV Sound:** Stereo only.

**Satellite Earth Station:** Transmitter Harris; Scientific-Atlanta, C-band.

**Ownership:** Univision Communications Inc. (Group Owner).

**Began Operation:** December 1, 1988. Sale to Buck Owens Production Co. Inc. by Dorothy J. Owens, Debtor In Possession approved by FCC August 27, 1990. Sale to present owner by Buck Owens Production Co. Inc. approved by FCC September 5, 1997. Sale to Broadcasting Media Partners Inc. pends.

**Represented (sales):** Millennium Sales & Marketing.

**Represented (legal):** Shaw Pittman.

**Personnel:**

Teresa A. Ford, Station Manager.

Rich Schwartz, General Sales Manager.

Maritere Alvarez-Jackson, Local Sales Manager.

Denise Snanoudj, National Sales Manager.

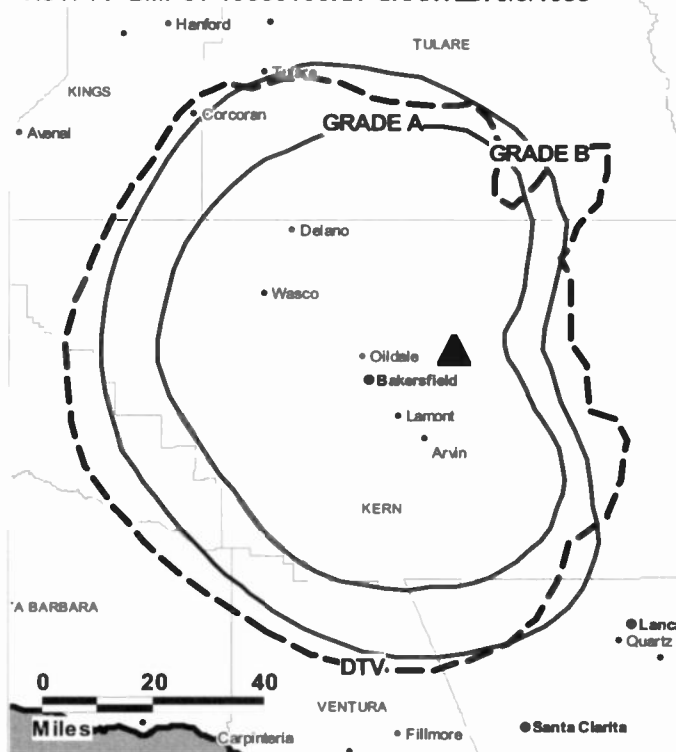
Ken Richter, Chief Engineer.

Doug Gates, Business Manager.

Chuck Sukit, Production Director.

Clerinda Briones, Traffic Manager.

**KUVI-TV BMPCT-19880106KH GRANTED: 6/8/1988**



© 2007 Warren Communications News

**Rates:** On request.

**City of License:** Bakersfield. **Station DMA:** Bakersfield, CA. **Rank:** 126.

Circulation © 2006 Nielsen. Coverage based on Nielsen study.

GrandTotal	Cable TV Households	Non-cable TV Households	Total TV Households
Estimated Station Totals *	123,400	152,690	276,090
Average Weekly Circulation (2006)	36,403	23,159	59,562
Average Daily Circulation (2006)			20,927
Station OMA Total	Cable TV Households	Non-cable TV Households	Total TV Households
Estimated Station Totals *	123,400	78,450	201,850
Average Weekly Circulation (2006)	36,403	19,299	55,702
Average Daily Circulation (2006)			20,185
Other OMA Total	Cable TV Households	Non-cable TV Households	Total TV Households
Estimated Station Totals *	0	74,240	74,240
Average Weekly Circulation (2006)	0	3,860	3,860
Average Daily Circulation (2006)			742

\*Estimated station totals are sums of the Nielsen TV and Cable TV household estimates for each county in which the station registers viewing of more than 5% as per the Nielsen Survey Methods.

**KHIZ**  
**Ch. 64**

**Network Service:** IND.

**Licensee:** Sunbelt Television Inc., Box 1468, Victorville, CA 92393-1468.

**Studio:** 15605 Village Dr., Victorville, CA 92394.

**Mailing Address:** Box 1468, Victorville, CA 92393.

**Phone:** 760-241-6464. **Fax:** 760-241-0056.

**Web Site:** <http://www.khiztv.com>

**Technical Facilities:** Channel No. 64 (770-776 MHz). Authorized power: 3134-kw max. visual, 627-kw aural. Antenna: 1701-ft above av. terrain, 203-ft. above ground, 4690-ft. above sea level.

Latitude	34°	36'	34"
Longitude	117°	17'	20"

Requests CP for change to 5000-kw max. visual, 1568-ft above av. terrain, 203-ft. above ground, 4688-ft. above sea level; lat. 34° 36' 38", long. 117° 17' 20", BPCT-20010220AAE.

**Digital Facilities:** Channel No. 44 (650-656 MHz). Power: 1000-kw max. visual. Antenna: 1955-ft above av. terrain, 479-ft. above ground, 4967-ft. above sea level.

Latitude	34°	36'	34"
Longitude	117°	17'	11"

**FCC Digital File Number:** BPCDT-19991028ACX. Granted: January 08, 2004.

**Note:** Latitude and longitude coordinates shown are based on the North American Datum of 1927 (NAD 27) as currently required by the Mass Media Bureau of the FCC.

**Satellite Earth Station:** Transmitter RCA; Microdyne, 3.6-meter; Microdyne receivers.

**Ownership:** Sunbelt Television Inc.

**Began Operation:** August 15, 1987. Transfer of control from Estates of Margaret Jackson & J. Riley Jackson to Initial Broadcasting of California LLC & TVPlus LLC approved by FCC November 9, 2005.

**Represented (legal):** Wilkinson Barker Knauer LLP.

**Represented (engineering):** Beem Co. Joel Saxberg.

**Personnel:**

**Ray Webb**, President.

**Mike Galgano**, General Manager & Promotion Director.

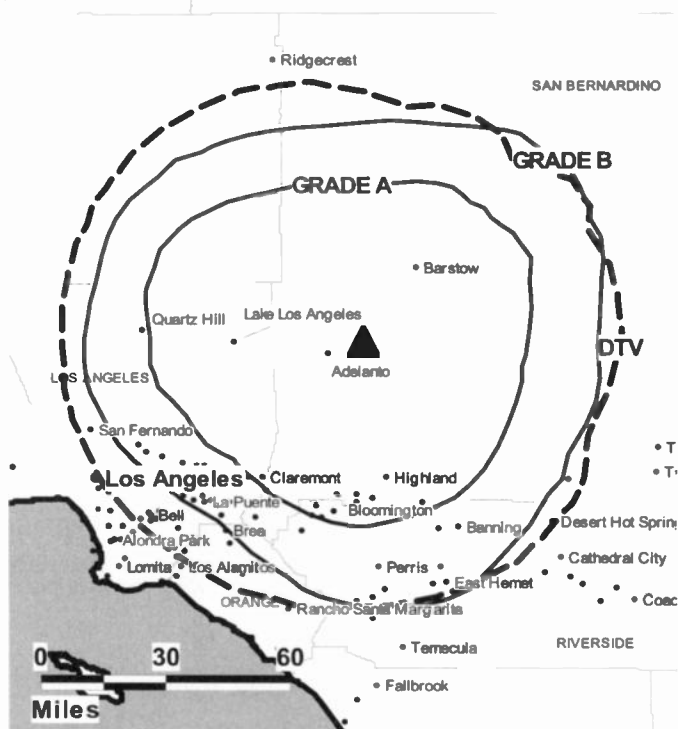
**Jett Chang**, General & National Sales Manager.

**Steve Grimm**, Engineering Director.

**Stella Montoya**, Program & Traffic Manager.

**Highest 30 Sec. Rate:** \$150.

**KHIZ BPCT-19980706KJ GRANTED: 11/26/1999**



© 2007 Warren Communications News

**City of License:** Barstow. **Station DMA:** Los Angeles, CA. **Rank:** 2.

Circulation © 2006 Nielsen. Coverage based on Nielsen study.

GrandTotal	Cable TV Households	Non-cable TV Households	Total TV Households
Estimated Station Totals *	262,820	0	262,820
Average Weekly Circulation (2006)	23,391	0	23,391
Average Daily Circulation (2006)			2,103

Station DMA Total	Cable TV Households	Non-cable TV Households	Total TV Households
Estimated Station Totals *	262,820	0	262,820
Average Weekly Circulation (2006)	23,391	0	23,391
Average Daily Circulation (2006)			2,103

\*Estimated station totals are sums of the Nielsen TV and Cable TV household estimates for each county in which the station registers viewing of more than 5% as per the Nielsen Survey Methods.



**KHIZ-DT**

**Ch. 44**

**Network Service:** IND.

**Grantee:** Sunbelt Television Inc., Box 1468, Victorville, CA 92393-1468.

**Studio:** 15605 Village Dr., Victorville, CA 92394.

**Mailing Address:** Box 1468, Victorville, CA 92393.

**Phone:** 760-241-6464. **Fax:** 760-241-0056.

**Web Site:** <http://www.khiztv.com>

**Technical Facilities:** Channel No. 44 (650-656 MHz). Authorized power: 1000-kw max. visual. Antenna: 1955-ft above av. terrain, 479-ft. above ground, 4967-ft. above sea level.

Latitude	34°	36'	34"
Longitude	117°	17'	11"

**Note:** Latitude and longitude coordinates shown are based on the North American Datum of 1927 (NAD 27) as currently required by the Mass Media Bureau of the FCC.

**Ownership:** Sunbelt Communications Co. (Group Owner).

**Began Operation:** Station operating under Special Temporary Authority at 27.7-kw max. visual; no on-air date

**Represented (legal):** Wilkinson Barker Knauer LLP.

**Personnel:**

**Ray Webb,** President.

**Mike Galgano,** General Manager & Promotion Director.

**Jett Chang,** General & National Sales Manager.

**Steve Grimm,** Engineering Director.

**Stella Montoya,** Program & Traffic Manager.

**KHIZ-DT BPCDT-19991028ACX GRANTED: 1/8/2004**



© 2007 Warren Communications News

**City of License:** Barstow. **Station DMA:** Los Angeles, CA. **Rank:** 2.

**Nielsen Data:** Not available.

**KAJB**

**Ch. 54**

**Network Service:** TEL.

**Grantee:** Calipatria Broadcasting Co. LLC, 647 La Canada, La Jolla, CA 92037.

**Studio:** 1803 N. Imperial Ave., El Centro, CA 92243.

**Mailing Address:** 1803 N. Imperial Ave., El Centro, CA 92243.

**Phone:** 760-482-7777. **Fax:** 760-482-0099.

**Technical Facilities:** Channel No. 54 (710-716 MHz). Authorized power: 5000-kw max. visual. Antenna: 1663-ft above av. terrain, 423-ft. above ground, 2588-ft. above sea level.

Latitude 33° 03' 18"  
Longitude 114° 49' 37"

**Transmitter:** Black Mountain, 5-mi. SE of Hwy. 78 & 40-mi. E of center of Calipatria.

**Digital Facilities:** Channel No. 50 (686-692 MHz). Power: 201-kw max. visual. Antenna: 1562-ft above av. terrain, 466-ft. above ground, 2487-ft. above sea level.

Latitude 33° 03' 02"  
Longitude 114° 49' 38"

**FCC Digital File Number:** BPCDT-19991101AEM. (pending).

**Note:** Latitude and longitude coordinates shown are based on the North American Datum of 1927 (NAD 27) as currently required by the Mass Media Bureau of the FCC.

**Ownership:** Kenneth D. Polin (Group Owner).

**Represented (legal):** Thompson, Hine & Flory LLP.

**Personnel:**

Daniel Osuna, General Manager.

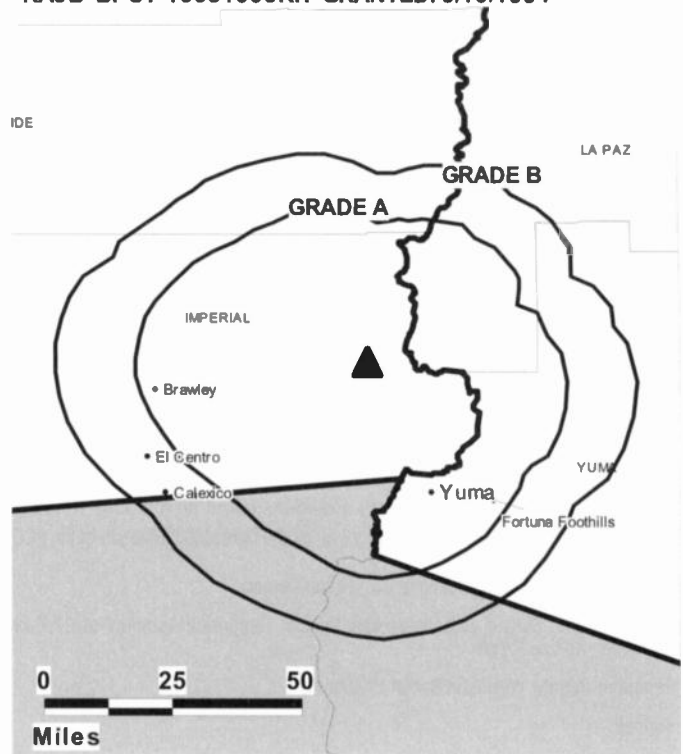
Roman Amezcuita, National Sales Manager.

Sandy Lopez, Promotion Director.

Ivette Fernandez, Traffic Manager.

**City of License:** Calipatria. **Station DMA:** Yuma, AZ-El Centro, CA. **Rank:** 167.

**KAJB BPCT-19931005KH GRANTED: 6/10/1994**



© 2007 Warren Communications News

Circulation © 2006 Nielsen. Coverage based on Nielsen study.

GrandTotal	Cable TV Households	Non-cable TV Households	Total TV Households
Estimated Station Totals *	49,830	53,340	103,170
Average Weekly Circulation (2006)	5,555	9,264	14,819
Average Daily Circulation (2006)			6,866
Station OMA Total	Cable TV Households	Non-cable TV Households	Total TV Households
Estimated Station Totals *	49,830	53,340	103,170
Average Weekly Circulation (2006)	5,555	9,264	14,819
Average Daily Circulation (2006)			6,866

\*Estimated station totals are sums of the Nielsen TV and Cable TV household estimates for each county in which the station registers viewing of more than 5% as per the Nielsen Survey Methods.

**KHSL-DT**

**Ch. 43**

**Network Service:** CW, CBS.

**Licensee:** Catamount Broadcasting of Chico-Redding Inc., 3460 Silverbell Rd., Chico, CA 95973-0489.

**Studios:** 900 Dana Dr., Suite B6, Redding, CA 96002; 3460 Silverbell Rd., Chico, CA 95973.

**Mailing Address:** 3460 Silverbell Rd., Chico, CA 95973.

**Phone:** 530-342-0141. **Fax:** 530-342-4905.

**E-mail:** jstall@khsitv.com

**Web Site:** http://www.khsitv.com

**Technical Facilities:** Channel No. 43 (644-650 MHz). Authorized power: 127.4-kw max. visual. Antenna: 1271-ft above av. terrain, 210-ft. above ground, 3704-ft. above sea level.

Latitude	39°	57'	29"
Longitude	121°	42'	49"

**Note:** Latitude and longitude coordinates shown are based on the North American Datum of 1927 (NAD 27) as currently required by the Mass Media Bureau of the FCC.

**Ownership:** Catamount Broadcast Group (Group Owner).

**Began Operation:** Station operating; no on-air date

**Represented (sales):** Continental Television Sales.

**Personnel:**

**John Stall**, General Manager & Production Manager.

**Evan Santi**, Operations Manager.

**Cher Hanley**, National Sales Manager.

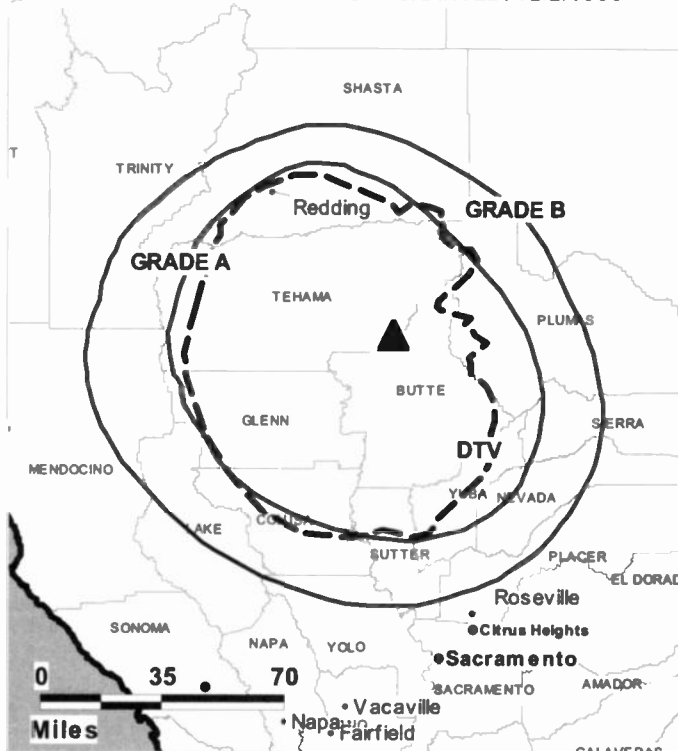
**Scott Howard**, News Director.

**Steve Burt**, Chief Engineer.

**Helen Cheung**, Business Manager.

**Shannon Bomar**, Program Coordinator.

**KHSL-DT BPCDT-19991014ABP GRANTED: 12/2/1999**



© 2007 Warren Communications News

**Morgan Schmidt**, Marketing & Promotion Director.

**Polly Bowers**, Traffic Manager.

**City of License:** Chico. **Station DMA:** Chico-Redding, CA. **Rank:** 130.

**Nielsen Data:** Not available.

**KHSL-TV**  
**Ch. 12**

**Network Service:** CBS.

**Licensee:** Catamount Broadcasting of Chico-Redding Inc., 71 East Ave., Norwalk, CT 06851.

**Studios:** 900 Dana Dr., Suite B6, Redding, CA 96002; 3460 Silverbell Rd., Chico, CA 95973.

**Mailing Address:** 3460 Silverbell Rd., Chico, CA 95973.

**Phone:** 530-342-0141. **Fax:** 530-342-4905.

**E-mail:** jstall@khsitv.com

**Web Site:** http://www.khsitv.com

**Technical Facilities:** Channel No. 12 (204-210 MHz). Authorized power: 316-kw visual, 38-kw aural. Antenna: 1290-ft above av. terrain, 284-ft. above ground, 3779-ft. above sea level.

Latitude 39° 57' 30"  
Longitude 121° 42' 48"

**Transmitter:** Cohasset Rd.

**Digital Facilities:** Channel No. 43 (644-650 MHz). Power: 127.4-kw max. visual. Antenna: 1271-ft above av. terrain, 210-ft. above ground, 3704-ft. above sea level.

Latitude 39° 57' 29"  
Longitude 121° 42' 49"

**FCC Digital File Number:** BPCDT-19991014ABP. Granted: December 02, 1999.

**Note:** Latitude and longitude coordinates shown are based on the North American Datum of 1927 (NAD 27) as currently required by the Mass Media Bureau of the FCC.

**Multichannel TV Sound:** Stereo only.

**Satellite Earth Stations:** Transmitter RCA; Scientific-Atlanta, 7-meter C-band; RCA, 4.8-meter Ku-band; Simulsat, 5-meter C-band; Standard Communications, Scientific-Atlanta, Drake receivers.

**Ownership:** Catamount Broadcast Group (Group Owner).

**Began Operation:** August 22, 1953.

**Represented (sales):** Continental Television Sales.

**Represented (legal):** Haley, Bader & Potts PLC.

**Represented (engineering):** Hatfield & Dawson.

**Personnel:**

**John Stall,** General Manager & Production Manager.

**Evan Santi,** Operations Manager.

**Cher Hanley,** National Sales Manager.

**Scott Howard,** News Director.

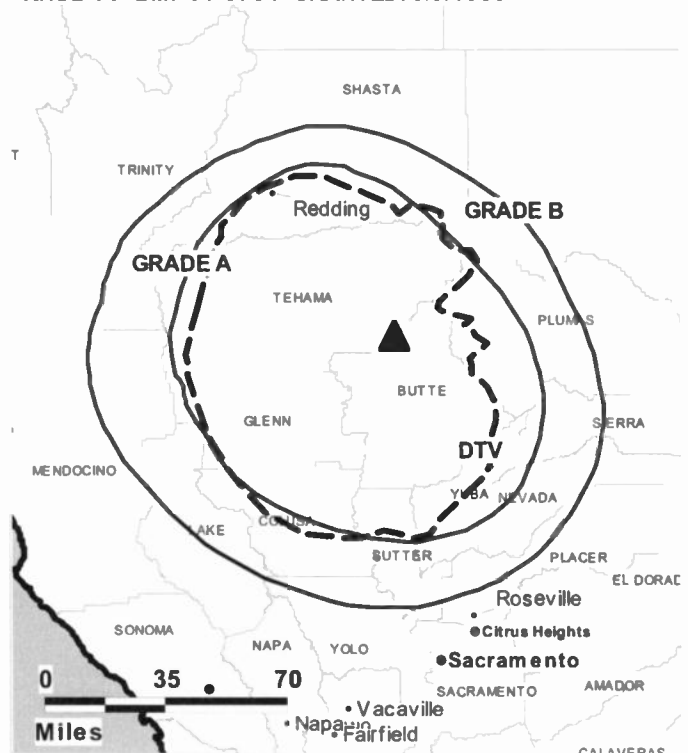
**Steve Burt,** Chief Engineer.

**Helen Cheung,** Business Manager.

**Shannon Bomar,** Program Coordinator.

**Polly Bowers,** Traffic Manager.

**KHSL-TV BMPCT-6764 GRANTED: 5/9/1968**



© 2007 Warren Communications News

**Morgan Schmidt,** Marketing & Promotion Director.

**Highest 30 Sec. Rate:** \$400.

**City of License:** Chico. **Station DMA:** Chico-Redding, CA. **Rank:** 130.

Circulation © 2006 Nielsen. Coverage based on Nielsen study.

GrandTotal	Cable TV Households	Non-cable TV Households	Total TV Households
Estimated Station Totals *	129,690	121,910	251,600
Average Weekly Circulation (2006)	69,208	60,758	129,966
Average Daily Circulation (2006)			56,189
Station DMA Total	Cable TV Households	Non-cable TV Households	Total TV Households
Estimated Station Totals *	82,270	107,550	189,820
Average Weekly Circulation (2006)	55,565	58,531	114,096
Average Daily Circulation (2006)			51,641
Other DMA Total	Cable TV Households	Non-cable TV Households	Total TV Households
Estimated Station Totals *	47,420	14,360	61,780
Average Weekly Circulation (2006)	13,643	2,227	15,870
Average Daily Circulation (2006)			4,548

\*Estimated station totals are sums of the Nielsen TV and Cable TV household estimates for each county in which the station registers viewing of more than 5% as per the Nielsen Survey Methods.

**KNVN**  
**Ch. 24**

**Network Service:** NBC.

**Licensee:** Evans Broadcasting of Chico LLC, 12309 Mosswood Place, Bradenton, FL 34202.

**Studios:** 448 Redcliff Dr., Suite 12, Redding, CA 96002; 3640 Silverbell Rd., Chico, CA 95973.

**Mailing Address:** 3460 Silverbell Rd., Chico, CA 95973.

**Phone:** 530342-0141; 530-343-1212. **Fax:** 530-342-4905.

**E-mail:** jstall@khsstv.com

**Web Site:** http://www.knvn.com

**Technical Facilities:** Channel No. 24 (530-536 MHz). Authorized power: 5000-kw max. visual, 500-kw aural. Antenna: 1850-ft above av. terrain, 997-ft. above ground, 2762-ft. above sea level.

Latitude 40° 15' 31"  
Longitude 122° 05' 20"

**Transmitter:** 9.5-mi. NE of Red Bluff.

**Digital Facilities:** Channel No. 36 (602-608 MHz). Power: 100-kw max. visual, aural. Antenna: 1158-ft above av. terrain, 420-ft. above ground, 2096-ft. above sea level.

Latitude 40° 15' 31"  
Longitude 122° 05' 24"

**FCC Digital File Number:** BPCDT-19991101AHM. Granted: July 26, 2006.

**Note:** Latitude and longitude coordinates shown are based on the North American Datum of 1927 (NAD 27) as currently required by the Mass Media Bureau of the FCC.

**Multichannel TV Sound:** Stereo only.

**Satellite Earth Stations:** Vertex, 3-meter Ku-band; Vertex, 3.5-meter Ku-band; Vertex, 6-meter Ku-band; M/A-Com, Harris receivers.

**News Services:** AP, NBC News Channel, CNN Newsource.

**Ownership:** Evans Broadcasting of Chico LLC (Group Owner).

**Began Operation:** September 24, 1985. Sale to Goltrin Communications by Lorimar Telepictures Corp. approved by FCC February 12, 1988 (Television Digest, Vol. 28:7). Sale to Davis-Goldfarb Co. by Charles Abad & Melvin Estrin approved by FCC January 10, 1989. Sale to Cottonwood Communications LLC by Davis-Goldfarb Co. approved by FCC May 15, 1995 (Vol. 35:30). Sale to GOCOM Communications LLC by Cottonwood Communications LCC approved by FCC September 18, 1997 (Vol. 37:37). Sale to present owner by GOCOM Holdings LLC approved by FCC April 18, 2000 (Vol. 40:10).

**Represented (sales):** Continental Television Sales.

**Represented (legal):** Goldberg, Godles, Wiener & Wright.

**Personnel:**

John Stall, General Manager.

Evan Santi, Operations Manager.

Peggy Mead, Local Sales Manager.

Cher Hanley, National Sales Manager.

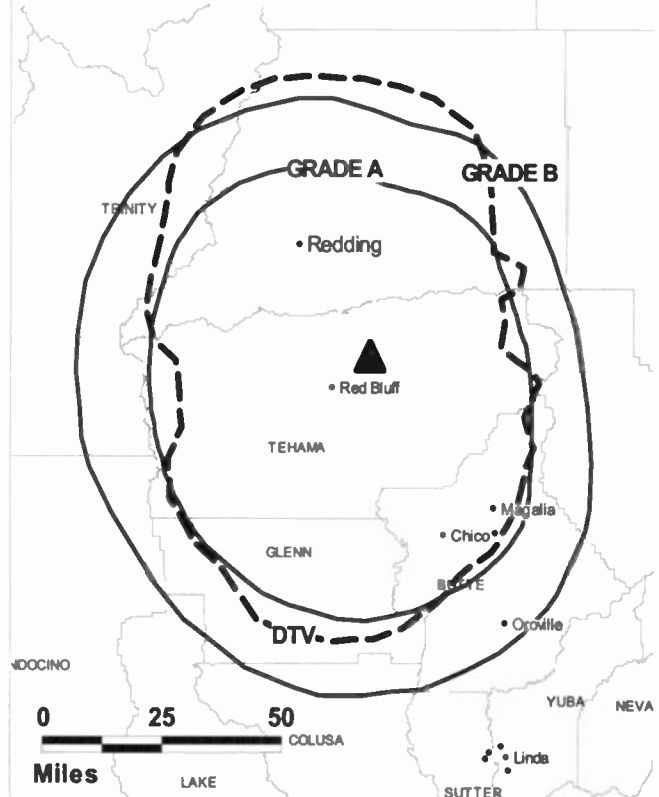
Scott Howard, News Director.

Jeff Thomas, Assistant News Director.

Steve Burt, Chief Engineer.

Helen Cheung, Business Manager.

KNVN BPCT-19781221LI GRANTED: 9/5/1983



© 2007 Warren Communications News

**Shannon Bomar, Program Director.**

**Morgan Schmidt, Marketing & Promotion Director.**

**Polly Bowers, Traffic Manager.**

**Highest 30 Sec. Rate: \$1000.**

**City of License: Chico. Station DMA: Chico-Redding, CA. Rank: 130.**

Circulation © 2006 Nielsen. Coverage based on Nielsen study.

GrandTotal	Cable TV Households	Non-cable TV Households	Total TV Households
Estimated Station Totals *	116,040	117,770	233,810
Average Weekly Circulation (2006)	64,309	56,910	121,219
Average Daily Circulation (2006)			60,469
Station DMA Total	Cable TV Households	Non-cable TV Households	Total TV Households
Estimated Station Totals *	81,500	107,550	189,050
Average Weekly Circulation (2006)	56,307	56,348	112,655
Average Daily Circulation (2006)			57,848
Other DMA Total	Cable TV Households	Non-cable TV Households	Total TV Households
Estimated Station Totals *	34,540	10,220	44,760
Average Weekly Circulation (2006)	8,002	562	8,564
Average Daily Circulation (2006)			2,621

\*Estimated station totals are sums of the Nielsen TV and Cable TV household estimates for each county in which the station registers viewing of more than 5% as per the Nielsen Survey Methods.

**KNVN-DT**  
**Ch. 36**

**Network Service:** NBC.

**Grantee:** Evans Broadcasting of Chico LLC, 12309 Mosswood Place, Bradenton, FL 34202.

**Studio:** 3460 Silverbell Rd., Chico, CA 95973.

**Mailing Address:** 3460 Silverbell Rd., Chico, CA 95973.

**Phone:** 530-342-0141. **Fax:** 530-342-4905.

**E-mail:** jstall@khsitv.com

**Web Site:** http://www.knvn.com

**Technical Facilities:** Channel No. 36 (602-608 MHz). Authorized power: 100-kw max. visual, aural. Antenna: 1158-ft above av. terrain, 420-ft. above ground, 2096-ft. above sea level.

Latitude	40°	15'	31"
Longitude	122°	05'	24"

**Note:** Latitude and longitude coordinates shown are based on the North American Datum of 1927 (NAD 27) as currently required by the Mass Media Bureau of the FCC.

**Ownership:** Evans Broadcasting of Chico LLC (Group Owner).

**Began Operation:** Station operating under Special Temporary Authority at 100-kw max. visual; no on-air date

**Represented (sales):** Continental Television Sales.

**Personnel:**

John Stall, General Manager.

Evan Santi, Operations Manager.

Peggy Mead, Local Sales Manager.

Cher Hanley, National Sales Manager.

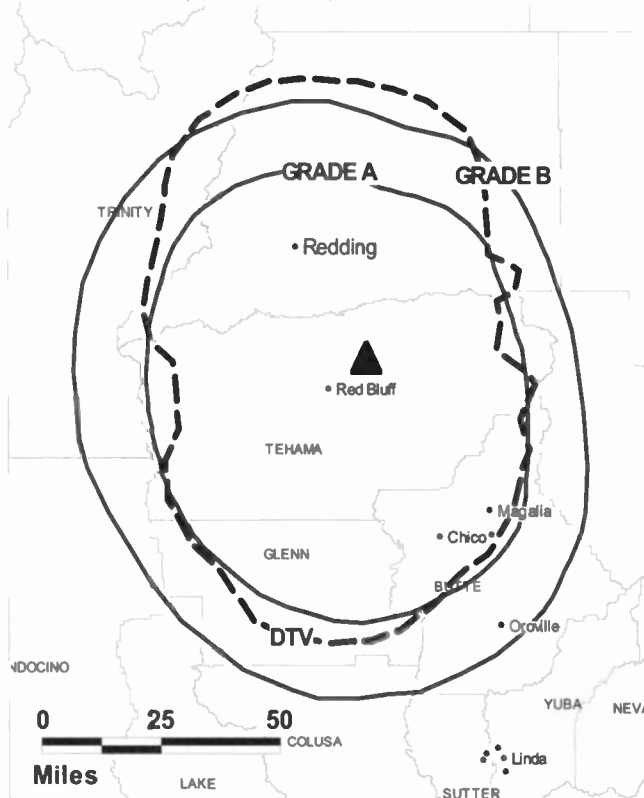
Scott Howard, News Director.

Jeff Thomas, Assistant News Director.

Steve Burt, Chief Engineer.

Helen Cheung, Business Manager.

KNVN-DT BMPCDT-20060703ABM GRANTED: 7/26/2006



© 2007 Warren Communications News

Shannon Bomar, Program Director.

Morgan Schmidt, Marketing & Promotion Director.

Polly Bowers, Traffic Manager.

City of License: Chico. Station DMA: Chico-Redding, CA. Rank: 130.

Nielsen Data: Not available.

**KGMC**  
**Ch. 43**

**Network Service:** IND.

**Licensee:** Gary M. Cocola Family Trust, Gary M. Cocola Trustee, 706 W. Hemdon Ave., Fresno, CA 93650.

**Studio:** 706 W. Hemdon Ave., Fresno, CA 93650.

**Mailing Address:** 706 W. Hemdon Ave., Fresno, CA 93650.

**Phone:** 559-432-4300; 559-435-7000. **Fax:** 559-435-3201.

**E-mail:** garyc@cocolatv.com

**Web Site:** http://www.cocolatv.com

**Technical Facilities:** Channel No. 43 (644-650 MHz). Authorized power: 1020-kw max. visual, 51-kw aural. Antenna: 2201-ft above av. terrain, 151-ft. above ground, 3530-ft. above sea level.

Latitude	36°	34'	45"
Longitude	119°	16'	57"

Holds CP for change to 4200-kw max. visual, 2211-ft above av. terrain, 164-ft. above ground, 3543-ft. above sea level; lat. 36° 44' 45", long. 119° 16' 57", BPCT-20030214ABD.

**Digital Facilities:** Channel No. 44 (650-656 MHz). Power: 288-kw max. visual. Antenna: 2106-ft above av. terrain, 74-ft. above ground, 3434-ft. above sea level.

Latitude	36°	44'	46"
Longitude	119°	16'	57"

**FCC Digital File Number:** BMPCDT-20000501AFD. Granted: February 05, 2001.

**Note:** Latitude and longitude coordinates shown are based on the North American Datum of 1927 (NAD 27) as currently required by the Mass Media Bureau of the FCC.

**Multichannel TV Sound:** Stereo and separate audio program.

**Ownership:** Gary M. Cocola Family Trust (Group Owner).

**Began Operation:** September 11, 1992. Sale to present owner by San Joaquin TV Improvement Corp. approved by FCC November 19, 1992.

**Represented (legal):** Dow, Lohnes & Albertson PLLC.

**Personnel:**

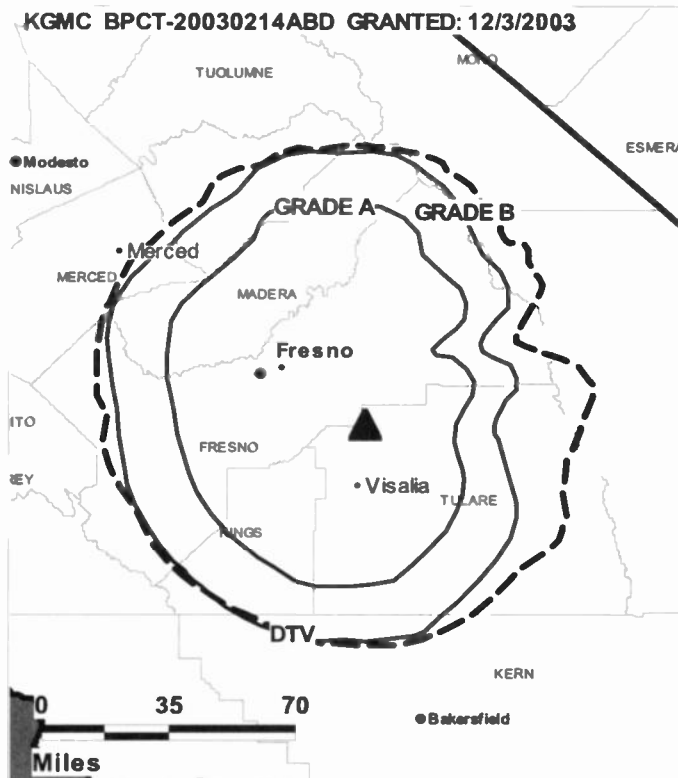
Gary M. Cocola, President & Chief Executive Officer.

Todd Lopes, Vice President & Chief Operating Officer.

James K. Zahn, Vice President, Programming.

Nick Giotto, Operations Manager.

**KGMC BPCT-20030214ABD GRANTED: 12/3/2003**



© 2007 Warren Communications News

Kevin Mosesian, Local & National Sales Manager.

Jose Diaz, Production Director.

Steve LeBel, Chief Engineer.

Terry Dolph, Broadcast Engineering.

Mary Collins, Business Manager.

**Highest 30 Sec. Rate:** \$75.

**City of License:** Clovis. **Station DMA:** Fresno-Visalia, CA. **Rank:** 55.

**Nielsen Data:** Not available.

**KGMC-DT**

**Ch. 44**

**Network Service:** IND.

**Licensee:** Gary M. Cocola Family Trust, Gary M. Cocola Trustee, 706 W. Hemdon Ave., Fresno, CA 93650.

**Studio:** 706 W. Hemdon Ave., Fresno, CA 93650.

**Mailing Address:** 706 W. Hemdon Ave., Fresno, CA 93650.

**Phone:** 559-432-4300; 559-435-7000. **Fax:** 559-435-3201.

**E-mail:** garyc@cocolatv.com

**Web Site:** http://www.cocolatv.com

**Technical Facilities:** Channel No. 44 (650-656 MHz). Authorized power: 288-kw max. visual. Antenna: 2106-ft above av. terrain, 74-ft. above ground, 3434-ft. above sea level.

Latitude	36°	44'	46"
Longitude	119°	16'	57"

**Transmitter:** Bear Mountain, approx. 1.24-mi. NW of Squaw Valley.

**Note:** Latitude and longitude coordinates shown are based on the North American Datum of 1927 (NAD 27) as currently required by the Mass Media Bureau of the FCC.

**Ownership:** Gary M. Cocola Family Trust (Group Owner).

**Began Operation:** May 1, 2002. Standard Definition.

**Represented (legal):** Dow, Lohnes & Albertson PLLC.

**Represented (engineering):** duTreil, Lundin & Rackley Inc.

**Personnel:**

**Gary M. Cocola,** President & Chief Executive Officer.

**Todd Lopes,** Vice President & Chief Operating Officer.

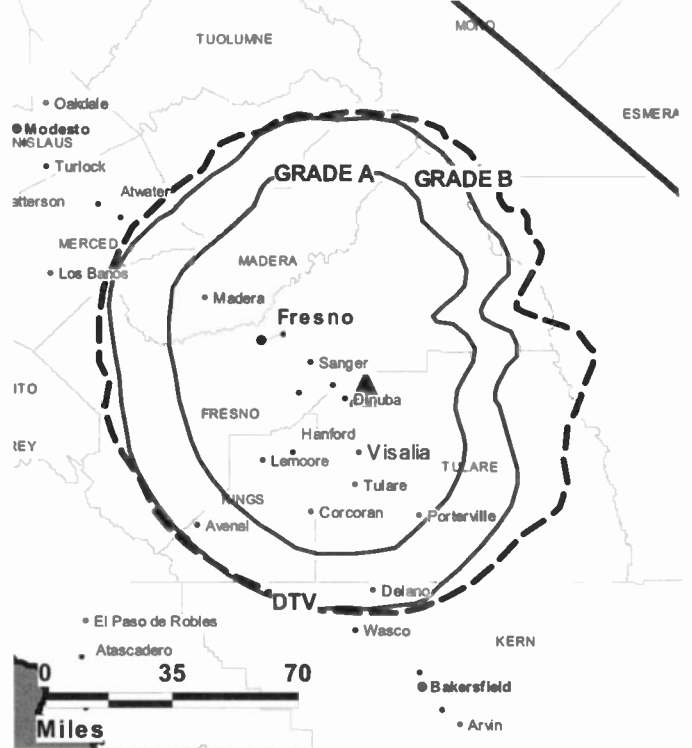
**Jim Zahn,** Vice President, Programming.

**Jose Diaz,** Production Manager.

**Kevin Mosesian,** Local & National Sales Manager.

**Nick Giotto,** Operations Director.

**KGMC-DT B MPCDT-20000501AFD GRANTED: 2/5/2001**



© 2007 Warren Communications News

**Terry Dolph,** Broadcast Engineering.

**Steve LeBel,** Chief Engineer.

**Mary Collins,** Business Manager.

**Naomi Coyle,** Marketing Director.

**City of License:** Clovis. **Station DMA:** Fresno-Visalia, CA. **Rank:** 55.

**Nielsen Data:** Not available.



**KTNC-DT**

**Ch. 63**

**Network Service:** IND.

**Grantee:** KTNC License LLC, 500 S. Chinowth Rd., Visalia, CA 93277.

**Studio:** 5101 Port Chicago Hwy., Concord, CA 94520.

**Mailing Address:** 5101 Port Chicago Hwy., Concord, CA 94520.

**Phone:** 925-686-4242. **Fax:** 925-825-4242.

**Web Site:** <http://www.pappastv.com>

**Technical Facilities:** Channel No. 63 (764-770 MHz). Authorized power: 47.3-kw max. visual, aural. Antenna: 3091-ft above av. terrain, 246-ft. above ground, 3825-ft. above sea level.

Latitude	37°	52'	54"
Longitude	121°	55'	05"

**Note:** Latitude and longitude coordinates shown are based on the North American Datum of 1927 (NAD 27) as currently required by the Mass Media Bureau of the FCC.

**Ownership:** Pappas Telecasting Companies (Group Owner).

**Began Operation:** Station operating under Special Temporary Authority at 24.1-kw max. visual; no on-air date

**Personnel:**

**Fernando Acosta**, Chief Operating Officer.

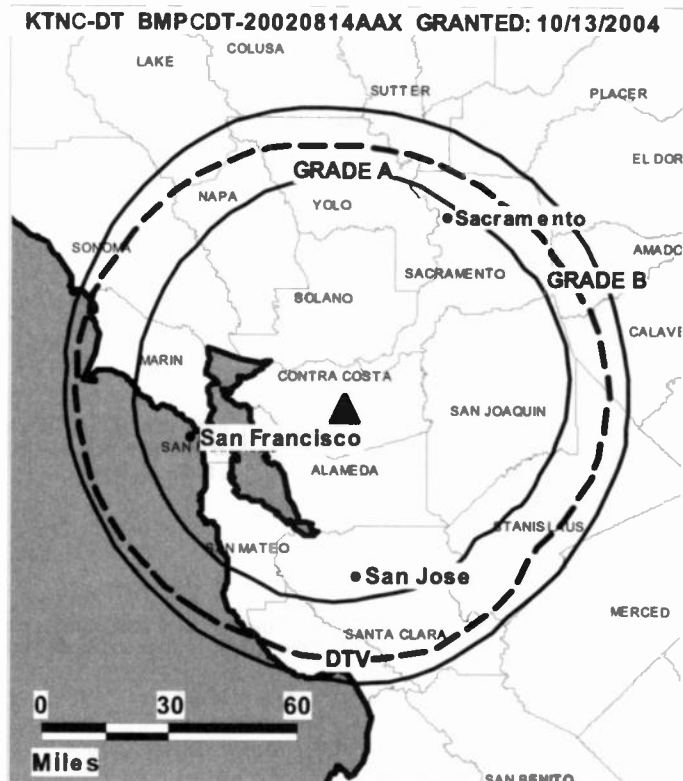
**Ilda Delgadillo**, Regional Sales Manager.

**Roberto Pineda**, General Manager.

**Debbie Sweeney**, Program Director.

**Gabino Solorazano**, Production Manager.

**Eunice Martinez**, Traffic Manager.



© 2007 Warren Communications News

**City of License:** Concord. **Station DMA:** San Francisco-Dakland-San Jose, CA.

**Rank:** 5.

**Nielsen Data:** Not available.

**KTNC-TV**

**Ch. 42**

**(Satellite of KUNO-TV, Fort Bragg)**

**Network Service:** IND.

**Licensee:** KTNC License LLC, 500 S. Chinowth Rd., Visalia, CA 93277.

**Studio:** 5101 Port Chicago Hwy., Concord, CA 94520.

**Mailing Address:** 5101 Port Chicago Hwy., Concord, CA 94502.

**Phone:** 925-686-4242. **Fax:** 925-825-4242.

**Web Site:** <http://www.pappastv.com>

**Technical Facilities:** Channel No. 42 (638-644 MHz). Authorized power: 1288-kw max. & 185.85-kw horizontal visual, 123.3-kw & 69-kw horizontal aural. Antenna: 2807-ft above av. terrain, 140-ft. above ground, 3628-ft. above sea level.

Latitude 37° 53' 34"  
Longitude 121° 53' 53"

**Transmitter:** N peak of Mount Diablo.

**Digital Facilities:** Channel No. 63 (764-770 MHz). Power: 47.3-kw max. visual, aural. Antenna: 3091-ft above av. terrain, 246-ft. above ground, 3825-ft. above sea level.

Latitude 37° 52' 54"  
Longitude 121° 55' 05"

**FCC Digital File Number:** BPCDT-19991019ABG. Granted: October 13, 2004.

**Note:** Latitude and longitude coordinates shown are based on the North American Datum of 1927 (NAD 27) as currently required by the Mass Media Bureau of the FCC.

**Ownership:** Pappas Telecasting Companies (Group Owner).

**Began Operation:** June 19, 1983.

**Represented (legal):** Fletcher, Heald & Hildreth PLC.

**Personnel:**

**Roberto Pineda**, General Manager.

**Fernando Acosta**, Chief Operating Officer.

**Iilda Delgadillo**, Regional Sales Manager.

**Debbie Sweeney**, Program Director.

**Gabino Solorazano**, Production Manager.

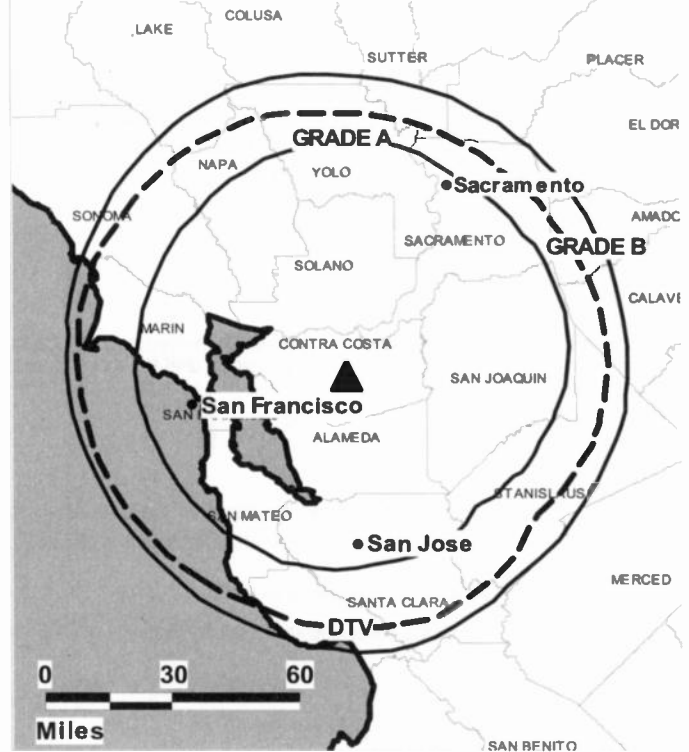
**Eunice Martinez**, Traffic Manager.

**Rates:** On request.

**City of License:** Concord. **Station DMA:** San Francisco-Oakland-San Jose, CA.

**Rank:** 5.

**KTNC-TV BPCT-19960123KE GRANTED: 5/27/1997**



© 2007 Warren Communications News

Circulation © 2006 Nielsen. Coverage based on Nielsen study.

GrandTotal	Cable TV Households	Non-cable TV Households	Total TV Households
Estimated Station Totals *	1,352,010	55,440	1,407,450
Average Weekly Circulation (2006)	84,324	9,678	94,002
Average Daily Circulation (2006)			28,934
Station DMA Total	Cable TV Households	Non-cable TV Households	Total TV Households
Estimated Station Totals *	1,352,010	51,300	1,403,310
Average Weekly Circulation (2006)	84,324	9,053	93,377
Average Daily Circulation (2006)			28,545
Other DMA Total	Cable TV Households	Non-cable TV Households	Total TV Households
Estimated Station Totals *	0	4,140	4,140
Average Weekly Circulation (2006)	0	625	625
Average Daily Circulation (2006)			389

\*Estimated station totals are sums of the Nielsen TV and Cable TV household estimates for each county in which the station registers viewing of more than 5% as per the Nielsen Survey Methods.

**KVEA**  
**Ch. 52**

**Network Service:** TMO.

**Licensee:** NBC Telemundo License Co., c/o NBC Inc., 1299 Pennsylvania Ave. NW, Washington, DC 20004.

**Studio:** 3000 W. Alameda Ave, Burbank, CA 91523.

**Mailing Address:** 3000 W. Alameda Ave., Burbank, CA 91523.

**Phone:** 818-260-5700. **Fax:** 818-502-0029.

**E-mail:** buenosdias@t52.com

**Web Site:** http://www.kvea.com

**Technical Facilities:** Channel No. 52 (698-704 MHz). Authorized power: 2510-kw max. visual. Antenna: 2976-ft above av. terrain, 174-ft. above ground, 5604-ft. above sea level.

Latitude 34° 12' 47.8"  
Longitude 118° 03' 41"

**Digital Facilities:** Channel No. 39 (320-626 MHz). Power: 54-kw max. visual. Antenna: 2991-ft above av. terrain, 190-ft. above ground, 5617-ft. above sea level.

Latitude 34° 12' 47.80"  
Longitude 118° 003' 41"

**Note:** Latitude and longitude coordinates shown are based on the North American Datum of 1927 (NAD 27) as currently required by the Mass Media Bureau of the FCC.

**Satellite Earth Stations:** Transmitter Comark; Vertex, 6.1-meter C-band; Miralite, 2.4-meter Ku-band; Miralite, 3.7-meter KC-band; M/A-Corn, Harris, DX Engineering receivers.

**News Services:** UPI, Imevision, CNS, CNN, AP.

**Ownership:** NBC Universal (Group Owner).

**Began Operation:** June 29, 1966. Transfer to present owner by Telemundo Holdings Inc. approved by FCC April 10, 2002 (Television Digest, Vol. 42:15). Transfer of control by Telemundo Holdings Inc. control to Council Tree Hispanic Broadcasters from Apollo Investment Fund approved by FCC November 17, 2000. Sale to Telemundo Holdings Inc. by Oak Industries approved by FCC July 17, 1985 (Vol. 25:7, 21). Sale of A. Jerrold Perenchio's 50% to Oak Industries approved by FCC April 15, 1983. Began Spanish language broadcasting September 8, 1980. Began subscription television service April 1, 1977 (Vol. 17:15). Sale to Oak & Perenchio by Kaiser Broadcasting Corp. approved by FCC August 24, 1976.

**Represented (sales):** Telemundo Network Sales.

**Represented (legal):** Dow, Lohnes & Albertson PLLC.

**Personnel:**

**Manuel Abud,** Vice President & General Manager.

**Eddie Melendez,** General Sales Manager.

**Jaime Jimenez,** Local Sales Manager.

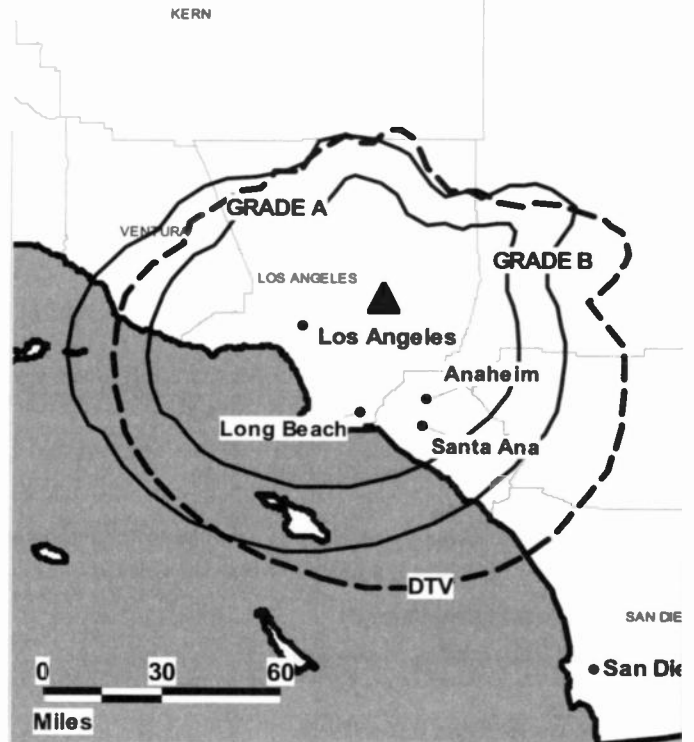
**Marie Bahr,** National Sales Manager.

**Al Corral,** News Director.

**Richard Lahti,** Engineering Director.

**Karen Harmon,** Controller.

**KVEA BPCT-20011217ABM GRANTED: 2/3/2003**



© 2007 Warren Communications News

**Widad Leal,** Promotion Director.

**David Moran,** Production Manager.

**Maria Akopyan,** Traffic Manager.

**Rates:** On request.

**City of License:** Corona. **Station DMA:** Los Angeles, CA. **Rank:** 2.

Circulation © 2006 Nielsen. Coverage based on Nielsen study.

GrandTotal	Cable TV Households	Non-cable TV Households	Total TV Households
Estimated Station Totals *	3,076,750	2,418,100	5,494,850
Average Weekly Circulation (2006)	459,587	624,279	1,083,866
Average Daily Circulation (2006)			491,930
Station DMA Total	Cable TV Households	Non-cable TV Households	Total TV Households
Estimated Station Totals *	3,076,750	2,418,100	5,494,850
Average Weekly Circulation (2006)	459,587	624,279	1,083,866
Average Daily Circulation (2006)			491,930

\*Estimated station totals are sums of the Nielsen TV and Cable TV household estimates for each county in which the station registers viewing of more than 5% as per the Nielsen Survey Methods.

**KVEA-DT**

**Ch. 39**

**Network Service:** TMO.

**Licensee:** NBC Telemundo License Co., c/o NBC Inc., 1299 Pennsylvania Ave. NW, Washington, DC 20004.

**Studio:** 3000 W. Alameda Ave., Burbank, CA 91523.

**Mailing Address:** 3000 W. Alameda Ave., Burbank, CA 91523.

**Phone:** 818-260-5700. **Fax:** 818-502-0029.

**E-mail:** buenosdias@t52.com

**Web Site:** <http://www.kvea.com>

**Technical Facilities:** Channel No. 39 (320-626 MHz). Authorized power: 54-kw max. visual. Antenna: 2991-ft above av. terrain, 190-ft. above ground, 5617-ft. above sea level.

Latitude	34°	12'	47.80"
Longitude	118°	003'	41"

**Note:** Latitude and longitude coordinates shown are based on the North American Datum of 1927 (NAD 27) as currently required by the Mass Media Bureau of the FCC.

**Ownership:** NBC Universal (Group Owner).

**Began Operation:** Station operating; no on-air date

**Personnel:**

**Manuel Abud, Vice President & General Manager.**

**Eddie Melendez, General Sales Manager.**

**Jaime Jimenez, Local Sales Manager.**

**Marie Bahr, National Sales Manager.**

**Al Corral, News Director.**

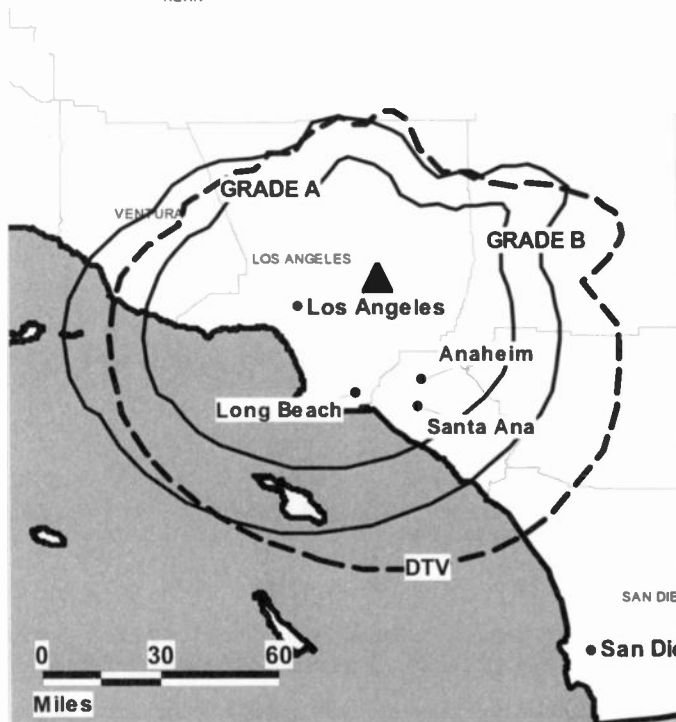
**Richard Lahti, Engineering Director.**

**Karen Harmon, Controller.**

**Widad Leal, Promotion Director.**

**KVEA-DT B MPCDT-20011109AAY GRANTED: 3/7/2003**

KERN



© 2007 Warren Communications News

**David Moran, Production Manager.**

**Marie Akopyan, Traffic Manager.**

**City of License:** Corona. **Station DMA:** Los Angeles, CA. **Rank:** 2.

**Nielsen Data:** Not available.

**KEYC-DT**

**Ch. 48**

**Network Service:** FOX.

**Licensee:** Pacific Media Corp., 646 Main St., El Centro, CA 92243.

**Studio:** 1965 S. 4th Ave., Suite B, Yuma, AZ 85364.

**Mailing Address:** 1965 S. 4th Ave., Suite B, Yuma, AZ 85364.

**Phone:** 928-539-9990. **Fax:** 928-343-0217.

**E-mail:** jbarajas@kecytv.com

**Technical Facilities:** Channel No. 48 (674-680 MHz). Authorized power: 950-kw max. visual, aural. Antenna: 1358-ft above av. terrain, 243-ft. above ground, 2290-ft. above sea level.

Latitude	33°	003'	19"
Longitude	114°	49'	44"

**Note:** Latitude and longitude coordinates shown are based on the North American Datum of 1927 (NAD 27) as currently required by the Mass Media Bureau of the FCC.

**Ownership:** Robinson O. Everett (Group Owner).

**Began Operation:** Operating under Special Temporary Authority at 67-kw max. visual; no on-air date

**Represented (legal):** Baraff, Koerner & Olender PC.

**Represented (sales):** Millennium Sales & Marketing.

**Personnel:**

**Chris Galleu**, General Manager.

**Debra Weeks**, General & National Sales Manager.

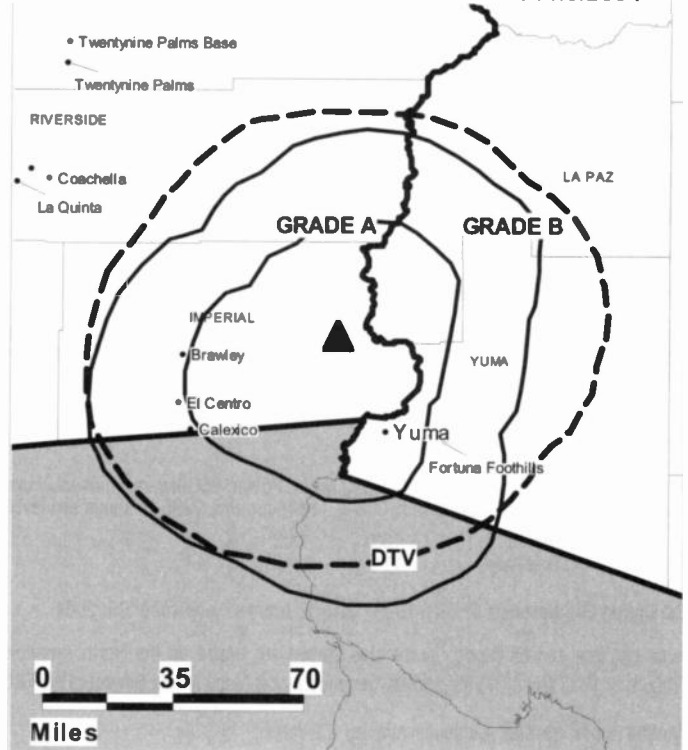
**Martha Nunez**, Local Sales Manager.

**Amador Velazquez**, Chief Engineer.

**Andreana Sanchez**, Programming Director.

**Jesus Corona**, Promotion & Production Director.

**KEYC-DT B MPCDT-20041028AFC GRANTED: 11/5/2004**



© 2007 Warren Communications News

**Linda Young**, Traffic Manager.

**Samantha Bossick**, Office Manager.

**City of License:** El Centro. **Station DMA:** Yuma, AZ-El Centro, CA. **Rank:** 167.

**Nielsen Data:** Not available.

**KEYC-TV**  
**Ch. 9**

**Network Service:** FOX.

**Licensee:** Pacific Media Corp., 646 Main St., El Centro, CA 92244.

**Studio:** 1965 S. 4th Ave., Suite B, Yuma, AZ 85364.

**Mailing Address:** 1965 S. 4th Ave., Suite B, Yuma, AZ 85364.

**Phone:** 928-539-9990. **Fax:** 928-343-0217.

**E-mail:** jbarajas@keyctv.com

**Technical Facilities:** Channel No. 9 (186-192 MHz). Authorized power: 316-kw visual, aural. Antenna: 1588-ft above av. terrain, 472-ft. above ground, 2520-ft. above sea level.

Latitude 33° 03' 19"  
Longitude 114° 49' 44"

**Digital Facilities:** Channel No. 48 (674-680 MHz). Power: 950-kw max. visual, aural. Antenna: 1358-ft above av. terrain, 243-ft. above ground, 2290-ft. above sea level.

Latitude 33° 003' 19"  
Longitude 114° 49' 44"

**FCC Digital File Number:** BPCDT-19991101AHI. Granted: November 05, 2004.

**Note:** Latitude and longitude coordinates shown are based on the North American Datum of 1927 (NAD 27) as currently required by the Mass Media Bureau of the FCC.

**Satellite Earth Station:** Scientific-Atlanta, 7.2-meter.

**News Service:** AP.

**Ownership:** Robinson O. Everett (Group Owner).

**Began Operation:** December 6, 1968. Sale to Esquire by United Broadcasting approved by FCC September 22, 1981. Sold to Pacific Media Corp. in 1984. Sale to First National Entertainment Corp. approved by FCC December 12, 1986 (Television Digest, Vol. 26:39) but not consummated. Sale to present owner by John Smart, et al., approved by FCC February 28, 1989.

**Represented (sales):** Millennium Sales & Marketing.

**Represented (legal):** Baraff, Koerner & Olender PC.

**Personnel:**

Chris Galleu, General Manager.

Debra Weeks, General & National Sales Manager.

Martha Nunez, Local Sales Manager.

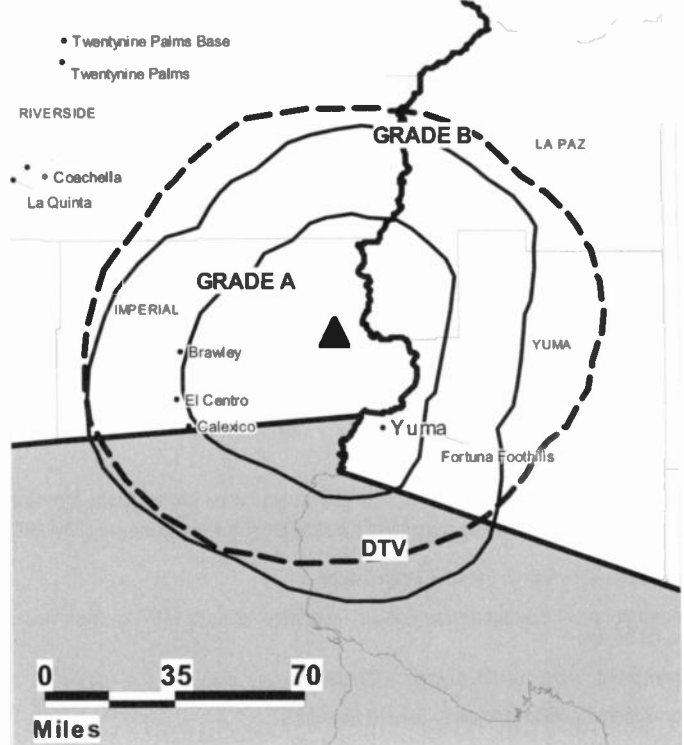
Amador Velasquez, Chief Engineer.

Andreana Sanchez, Programming Director.

Jesus Corona, Promotion & Productions Director.

Linda Young, Traffic Manager.

**KEYC-TV BPCT-20041028AFE GRANTED: 12/8/2004**



© 2007 Warren Communications News

Samantha Bossick, Office Manager.

**Highest 30 Sec. Rate:** \$1000.

**City of License:** El Centro. **Station DMA:** Yuma, AZ-El Centro, CA. **Rank:** 167.

Circulation © 2006 Nielsen. Coverage based on Nielsen study.

GrandTotal	Cable TV Households	Non-cable TV Households	Total TV Households
Estimated Station Totals *	49,830	53,340	103,170
Average Weekly Circulation (2006)	19,331	10,630	29,961
Average Daily Circulation (2006)			11,940
Station DMA Total	Cable TV Households	Non-cable TV Households	Total TV Households
Estimated Station Totals *	49,830	53,340	103,170
Average Weekly Circulation (2006)	19,331	10,630	29,961
Average Daily Circulation (2006)			11,940

\*Estimated station totals are sums of the Nielsen TV and Cable TV household estimates for each county in which the station registers viewing of more than 5% as per the Nielsen Survey Methods.

**KVYE**  
**Ch. 7**

**Network Service:** UNV.

**Licensee:** Entravision Holdings LLC, 2425 Olympic Blvd., Suite 6000 W, Santa Monica, CA 90404.

**Studio:** 1803 N. Imperial Ave., El Centro, CA 92243.

**Mailing Address:** 1803 N. Imperial Ave., El Centro, CA 92243.

**Phone:** 760-482-7777. **Fax:** 760-482-0099.

**E-mail:** dmoreno@entravision.com

**Web Site:** http://www.entravision.com

**Technical Facilities:** Channel No. 7 (174-180 MHz). Authorized power: 316-kw visual. Antenna: 1457-ft above av. terrain, 361-ft. above ground, 2382-ft. above sea level.

Latitude 33° 03' 02"  
Longitude 114° 49' 41"

**Digital Facilities:** Channel No. 22 (518-524 MHz). Power: 1000-kw max. visual. Antenna: 1566-ft above av. terrain, 469-ft. above ground, 2490-ft. above sea level.

Latitude 33° 003' 002"  
Longitude 114° 49' 38"

**FCC Digital File Number:** BPCDT-19991029ACL. Granted: November 08, 2002.

**Note:** Latitude and longitude coordinates shown are based on the North American Datum of 1927 (NAD 27) as currently required by the Mass Media Bureau of the FCC.

**Ownership:** Entravision Communications Corp. (Group Owner).

**Began Operation:** January 1, 1997. Sale to present owner by La Paz Wireless LP approved by FCC February 19, 1998.

**Represented (legal):** Thompson, Hine & Flory LLP.

**Represented (engineering):** duTreil, Lundin & Rackley Inc.

**Personnel:**

Daniel Osuna, General Manager.

Alan Stelmach, Local Sales Manager.

Roman Amezcua, National Sales Manager.

Laura Tejeda, News Director.

Tom Barna, Chief Engineer.

David Moreno, Controller.

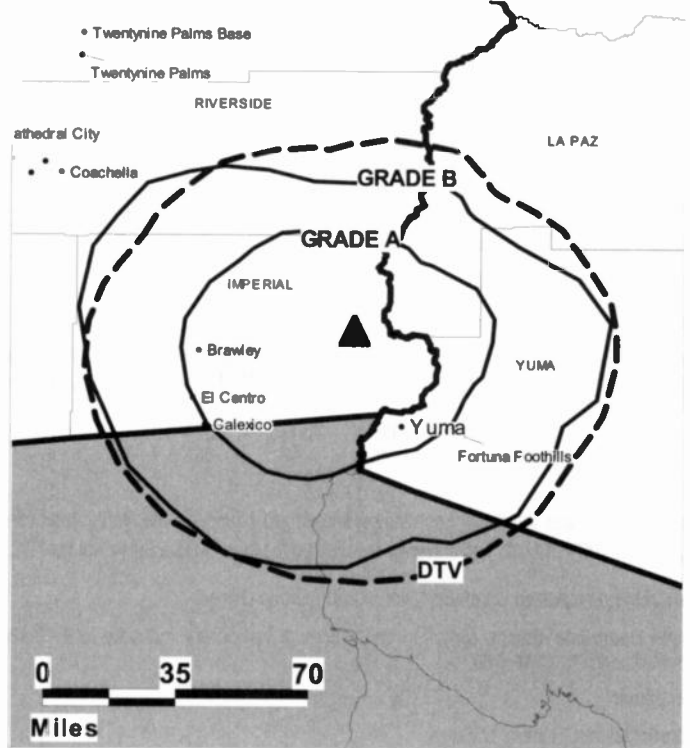
Albert Valdez, Program Director.

Sandy Lopez, Promotion Director.

Victor Beas, Production Manager.

Evette Fernandez, Traffic Manager.

**KVYE BPCT-20000630ADZ GRANTED: 11/15/2000**



© 2007 Warren Communications News

**Rates:** On request.

**City of License:** El Centro. **Station DMA:** Yuma, AZ-El Centro, CA. **Rank:** 167.

Circulation © 2006 Nielsen. Coverage based on Nielsen study.

GrandTotal	Cable TV Households	Non-cable TV Households	Total TV Households
Estimated Station Totals *	49,830	53,340	103,170
Average Weekly Circulation (2006)	11,408	12,896	24,304
Average Daily Circulation (2006)			14,067
Station DMA Total	Cable TV Households	Non-cable TV Households	Total TV Households
Estimated Station Totals *	49,830	53,340	103,170
Average Weekly Circulation (2006)	11,408	12,896	24,304
Average Daily Circulation (2006)			14,067

\*Estimated station totals are sums of the Nielsen TV and Cable TV household estimates for each county in which the station registers viewing of more than 5% as per the Nielsen Survey Methods.

**KVYE-DT**

**Ch. 22**

**Network Service:** UNV.

**Grantee:** Entravision Holdings LLC, 801 N. Jackson, McAllen, TX 78504.

**Studio:** 1803 N. Imperial Ave., El Centro, CA 92243.

**Mailing Address:** 1803 N. Imperial Ave., El Centro, CA 92243.

**Phone:** 760-482-7777. **Fax:** 760-482-0099.

**E-mail:** dmoreno@entravision.com

**Web Site:** http://www.entravision.com

**Technical Facilities:** Channel No. 22 (518-524 MHz). Authorized power: 1000-kw max. visual. Antenna: 1566-ft above av. terrain, 469-ft. above ground, 2490-ft. above sea level.

Latitude	33°	003'	002"
Longitude	114°	49'	38"

**Note:** Latitude and longitude coordinates shown are based on the North American Datum of 1927 (NAD 27) as currently required by the Mass Media Bureau of the FCC.

**Ownership:** Entravision Communications Corp. (Group Owner).

**Began Operation:** Station operating under Special Temporary Authority at 4.49-kw max. visual; no on-air date

**Personnel:**

**Daniel Osuna**, General Manager.

**Alan Steilmach**, Local Sales Manager.

**Roman Amezquita**, National Sales Manager.

**Laura Tejeda**, News Director.

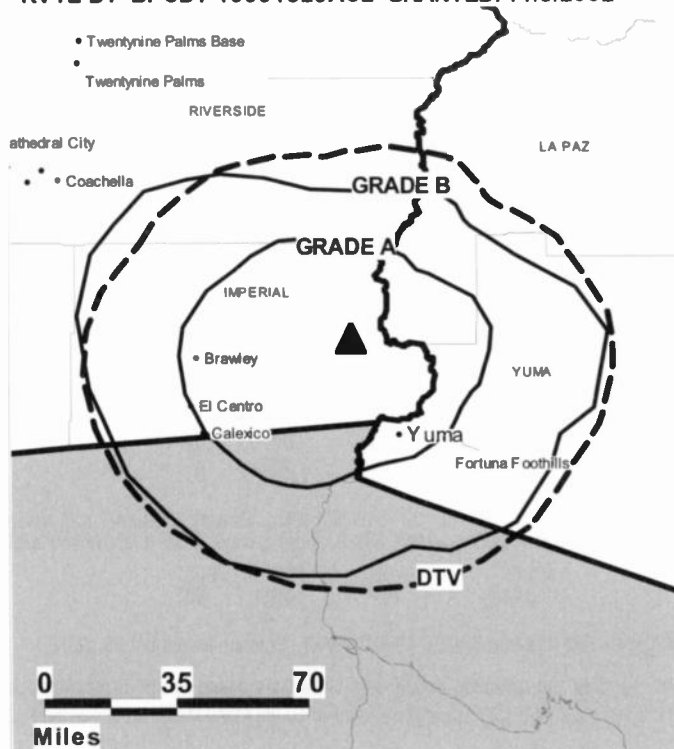
**Tom Barna**, Chief Engineer.

**David Moreno**, Controller.

**Albert Valdez**, Program Director.

**Sandy Lopez**, Promotion Director.

**KVYE-DT BPCDT-19991029ACL GRANTED: 11/8/2002**



© 2007 Warren Communications News

**Victor Beas**, Production Manager.

**Evette Fernandez**, Traffic Manager.

**City of License:** El Centro. **Station OMA:** Yuma, AZ-El Centro, CA. **Rank:** 167.

**Nielsen Data:** Not available.



**KBVU**  
**Ch. 29**

**Network Service:** MNT, FOX.

**Licensee:** Sainte Sepulveda Inc., Box 4159, Modesto, CA 95352.

**Studio:** 730 7th St., Suite 201, Eureka, CA 95501.

**Mailing Address:** 730 7th St., Suite 201, Eureka, CA 95501.

**Phone:** 707-442-2999. **Fax:** 707-441-0111.

**E-mail:** don.smullin@eurekatelevision.tv

**Web Site:** http://www.eurekatelevision.tv

**Technical Facilities:** Channel No. 29 (560-566 MHz). Authorized power: 66.8-kw max. visual. Antenna: 1096-ft above av. terrain, 157-ft. above ground, 1913-ft. above sea level.

Latitude 40° 49' 32"  
Longitude 124° 00' 05"

**Transmitter:** 5450 Fickle Hill Rd., Arcata.

**Digital Facilities:** Channel No. 28 (554-560 MHz). Power: 119-kw max. visual. Antenna: 1249-ft above av. terrain, 160-ft. above ground, 2798-ft. above sea level.

Latitude 40° 43' 36"  
Longitude 123° 58' 26"

**FCC Digital File Number:** BPCDT-19991020ACF. Granted: January 24, 2001.

**Note:** Latitude and longitude coordinates shown are based on the North American Datum of 1927 (NAD 27) as currently required by the Mass Media Bureau of the FCC.

**Ownership:** Sainte Partners II LP (Group Owner).

**Began Operation:** April 1, 1994. Transfer of 51% to present owner from Sharon D. Sepulveda approved by FCC July 24, 1997.

**Represented (sales):** Millennium Sales & Marketing.

**Represented (legal):** Fletcher, Heald & Hildreth PLC.

**Represented (engineering):** Cecil Lynch.

**Personnel:**

Don Smullin, General Manager.

John Harper, National Sales Manager.

Mark Dare, Chief Engineer.

Terri Jensen, Program & Promotion Director.

Ross Rowley, Production Director.

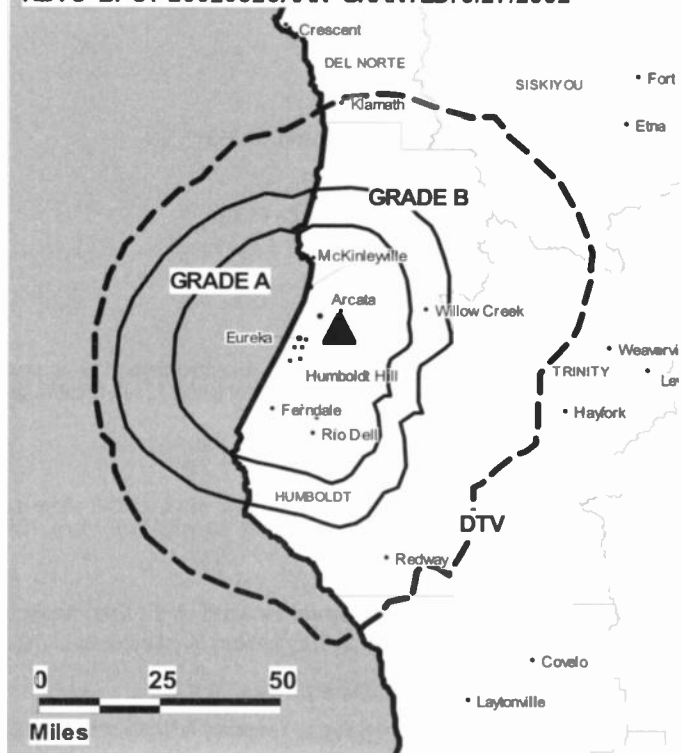
Judy Weber, Full Charge Bookkeeper.

Wendy Stratman, Traffic Manager.

**Highest 30 Sec. Rate:** \$450.

**City of License:** Eureka. **Station DMA:** Eureka, CA. **Rank:** 193.

**KBVU BPCT-20020326AAN GRANTED: 9/27/2002**



© 2007 Warren Communications News

Circulation © 2006 Nielsen. Coverage based on Nielsen study.

GrandTotal	Cable TV Households	Non-cable TV Households	Total TV Households
Estimated Station Totals *	45,970	15,040	61,010
Average Weekly Circulation (2006)	25,659	4,632	30,291
Average Daily Circulation (2006)			11,878
Station DMA Total	Cable TV Households	Non-cable TV Households	Total TV Households
Estimated Station Totals *	40,810	15,040	55,850
Average Weekly Circulation (2006)	23,420	4,632	28,052
Average Daily Circulation (2006)			11,372
Other DMA Total	Cable TV Households	Non-cable TV Households	Total TV Households
Estimated Station Totals *	5,160	0	5,160
Average Weekly Circulation (2006)	2,239	0	2,239
Average Daily Circulation (2006)			506

\*Estimated station totals are sums of the Nielsen TV and Cable TV household estimates for each county in which the station registers viewing of more than 5% as per the Nielsen Survey Methods.

**KBVU-DT**  
**Ch. 28**

**Network Service:** CW, FOX.

**Grantee:** Sainte Sepulveda Inc., Box 4159, Modesto, CA 95352.

**Studio:** 730 7th St., Suite 201, Eureka, CA 95501.

**Mailing Address:** 730 7th St., Suite 201, Eureka, CA 95501.

**Phone:** 707-442-2999. **Fax:** 707-441-0111.

**E-mail:** don.smullin@eurekatelevision.tv

**Web Site:** <http://www.eurekatelevision.tv>

**Technical Facilities:** Channel No. 28 (554-560 MHz). Authorized power: 119-kw max. visual. Antenna: 1249-ft above av. terrain, 160-ft. above ground, 2798-ft. above sea level.

Latitude	40°	43'	36"
Longitude	123°	58'	26"

Requests modification of CP for change to 50-kw max. visual, 1683-ft above av. terrain, 328-ft. above ground, 2979-ft. above sea level; lat. 40° 43' 39", long. 123° 58' 17", BMAPCDT-20051220A1Y.

**Note:** Latitude and longitude coordinates shown are based on the North American Datum of 1927 (NAD 27) as currently required by the Mass Media Bureau of the FCC.

**Ownership:** Sainte Partners II LP (Group Owner).

**Began Operation:** Station operating under Special Temporary Authority at 67-kw max. visual; no on-air date

**Represented (sales):** Millennium Sales & Marketing.

**Personnel:**

**Don Smullin**, General Manager.

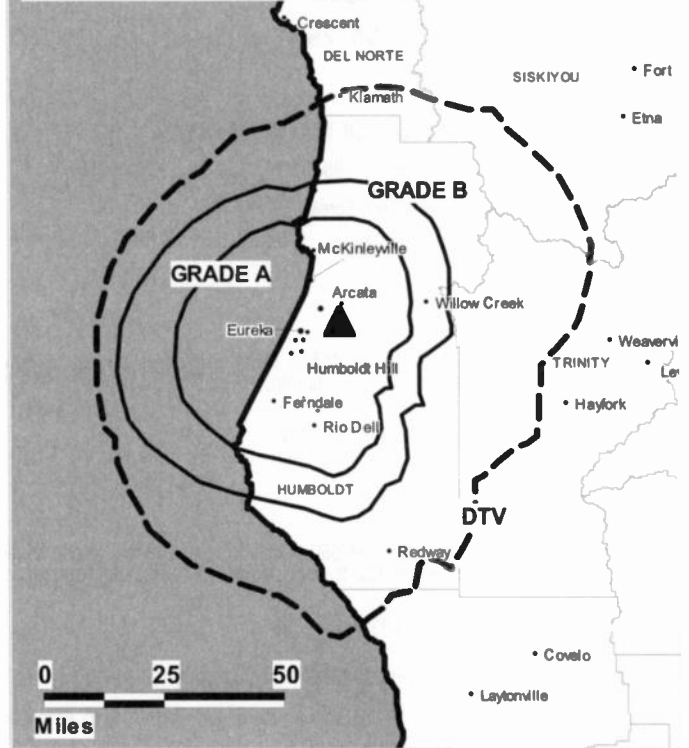
**John Harper**, National Sales Manager.

**Mark Dare**, Chief Engineer.

**Terri Jensen**, Program & Promotion Director.

**Ross Rowley**, Production Director.

**KBVU-DT BPCDT-19991020ACF GRANTED: 1/24/2001**



© 2007 Warren Communications News

**Judy Weber**, Full Charge Bookkeeper.

**Wendy Stratman**, Traffic Manager.

**City of License:** Eureka. **Station DMA:** Eureka, CA. **Rank:** 193.

**Nielsen Data:** Not available.

**KIEM-DT**  
**Ch. 16**

**Network Service:** NBC.

**Grantee:** Pollack/Belz Broadcasting Co. LLC, 5650 S. Broadway, Eureka, CA 95503.

**Studio:** 5650 W. Broadway, Eureka, CA 95503.

**Mailing Address:** 5650 S. Broadway, Eureka, CA 95503.

**Phone:** 707-443-3123. **Fax:** 707-442-1439.

**E-mail:** hmingham@humboldt1.com

**Web Site:** <http://www.kiem-tv.com>

**Technical Facilities:** Channel No. 16 (482-488 MHz). Authorized power: 18.5-kw max. visual, aural. Antenna: 1417-ft above av. terrain, 52-ft. above ground, 2851-ft. above sea level.

Latitude	40°	43'	50"
Longitude	123°	57'	07"

**Note:** Latitude and longitude coordinates shown are based on the North American Datum of 1927 (NAD 27) as currently required by the Mass Media Bureau of the FCC.

**Ownership:** Pollack/Belz Broadcasting Co. LLC (Group Owner).

**Began Operation:** Station operating under Special Temporary Authority at 2.2-kw max. visual; no on-air date

**Represented (sales):** Continental Television Sales.

**Personnel:**

**Robert Browning**, General Manager & News Director.

**Hank Ingham**, General & Local Sales Manager.

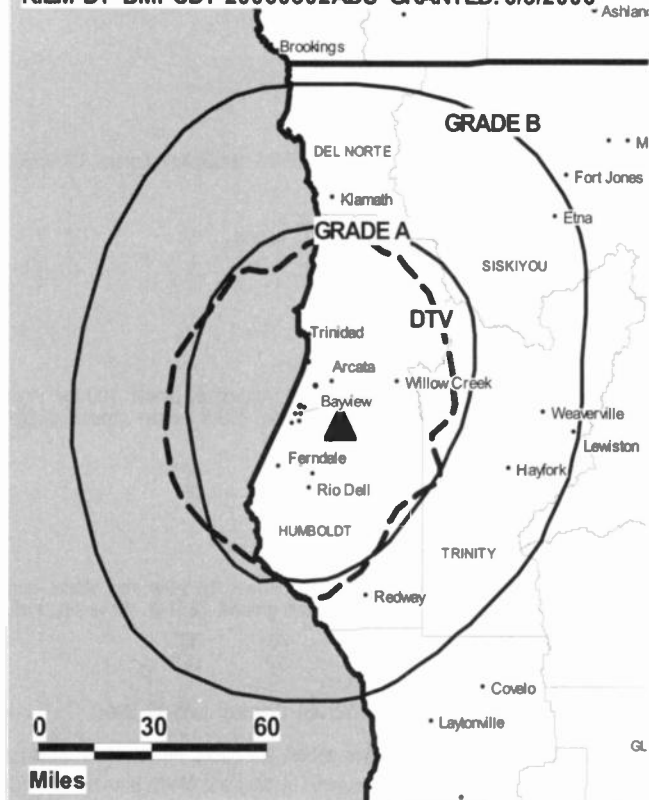
**Bob Mottaz**, Chief Engineer.

**Brenda Brazil**, Business Manager.

**Shawna Brisco**, Program Coordinator.

**Phil Wright**, Promotion Director.

KIEM-DT BMPCDT-20060502ADU GRANTED: 6/5/2006



**Marsha Kane**, Traffic Manager.

**City of License:** Eureka. **Station DMA:** Eureka, CA. **Rank:** 193.

**Nielsen Data:** Not available.

**KIEM-TV**  
**Ch. 3**

**Network Service:** NBC.

**Licensee:** Pollack/Beiz Broadcasting Co. LLC, 5650 S. Broadway, Eureka, CA 95503.

**Studio:** 5650 S. Broadway, Eureka, CA 95503.

**Mailing Address:** 5650 S. Broadway, Eureka, CA 95503.

**Phone:** 707-443-3123. **Fax:** 707-442-1439.

**E-mail:** hmingham@humboldt1.com

**Web Site:** http://www.kiem-tv.com

**Technical Facilities:** Channel No. 3 (60-66 MHz). Authorized power: 100-kw visual, 10-kw aural. Antenna: 1650-ft above av. terrain, 249-ft. above ground, 3025-ft. above sea level.

Latitude 40° 43' 52"  
Longitude 123° 57' 06"

**Transmitter:** Redwood Peak, 12-mi. SE of Eureka.

**Digital Facilities:** Channel No. 16 (482-488 MHz). Power: 18.5-kw max. visual, aural. Antenna: 1417-ft above av. terrain, 52-ft. above ground, 2851-ft. above sea level.

Latitude 40° 43' 50"  
Longitude 123° 57' 07"

**FCC Digital File Number:** BPCDT-19991027ABI. Granted: June 05, 2006.

**Note:** Latitude and longitude coordinates shown are based on the North American Datum of 1927 (NAD 27) as currently required by the Mass Media Bureau of the FCC.

**Satellite Earth Stations:** Transmitter Harris; Harris, 7-meter Ku-band; Andrew, 2.4-meter Ku-band; Paraclypse, 4.5-meter C-band; Harris, 4.5-meter Ku-band; Scientific-Atlanta, M/A-Com, Harris, Agile Omni receivers.

**News Services:** AP, NBC News Channel.

**Ownership:** Pollack/Beiz Broadcasting Co. LLC (Group Owner).

**Began Operation:** October 25, 1953. Sale to Wayne Vickers, et al., by William B. Sullivan approved by FCC October 25, 1961. Sale to Ingham Communications approved by FCC July 29, 1975. Sale to Precht Communications approved August 2, 1985. Sale to present owner by Precht Communications approved by FCC March 7, 1996.

**Represented (sales):** Continental Television Sales.

**Represented (legal):** Leventhal, Senter & Lerman PLLC.

**Personnel:**

**Robert Browning,** General Manager & News Director.

**Hank Ingham,** General & Local Sales Manager.

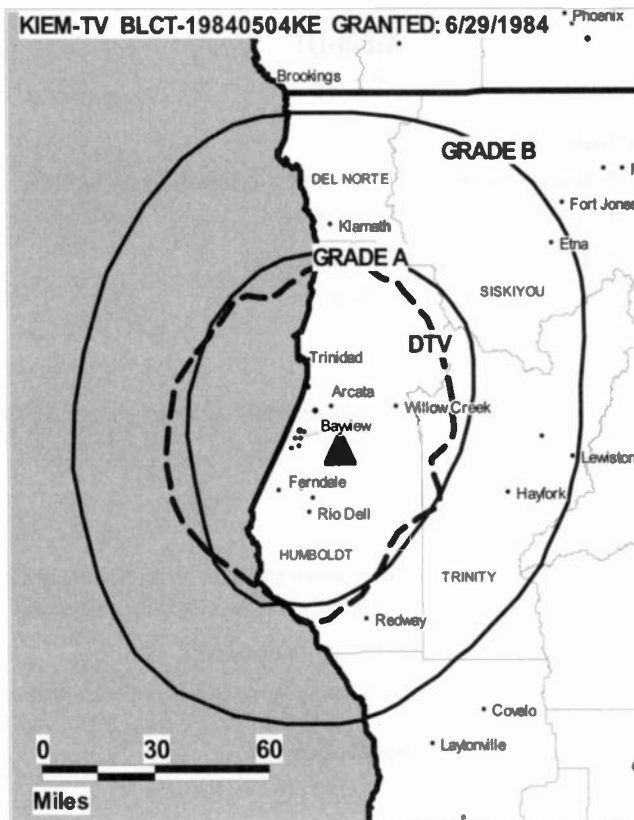
**Bob Mottaz,** Chief Engineer.

**Brenda Brazil,** Business Manager.

**Shawna Brisco,** Program Coordinator.

**Phil Wright,** Promotion Director.

**Marsha Kane,** Traffic Manager.



© 2007 Warren Communications News

**Highest 30 Sec. Rate:** \$600.

**City of License:** Eureka. **Station DMA:** Eureka, CA. **Rank:** 193.

Circulation © 2006 Nielsen. Coverage based on Nielsen study.

GrandTotal	Cable TV Households	Non-cable TV Households	Total TV Households
Estimated Station Totals *	45,970	15,040	61,010
Average Weekly Circulation (2006)	30,656	6,708	37,364
Average Daily Circulation (2006)			20,579
Station DMA Total	Cable TV Households	Non-cable TV Households	Total TV Households
Estimated Station Totals *	40,810	15,040	55,850
Average Weekly Circulation (2006)	28,561	6,708	35,269
Average Daily Circulation (2006)			20,213
Other DMA Total	Cable TV Households	Non-cable TV Households	Total TV Households
Estimated Station Totals *	5,160	0	5,160
Average Weekly Circulation (2006)	2,095	0	2,095
Average Daily Circulation (2006)			366

\*Estimated station totals are sums of the Nielsen TV and Cable TV household estimates for each county in which the station registers viewing of more than 5% as per the Nielsen Survey Methods.

**KVIQ**  
**Ch. 6**

**Network Service:** CBS.

**Licensee:** Raul Broadcasting Co. of Eureka Inc., 2624 College Ave., Modesto, CA 95350.

**Studio:** 1800 Broadway, Eureka, CA 95501.

**Mailing Address:** 1800 Broadway, Eureka, CA 95501.

**Phone:** 707-443-3061. **Fax:** 707-443-4435.

**E-mail:** johnburgess@clearchannel.com

**Web Site:** http://www.kviq.com

**Technical Facilities:** Channel No. 6 (82-88 MHz). Authorized power: 100-kw visual, 10.5-kw aural. Antenna: 1740-ft above av. terrain, 377-ft. above ground, 3049-ft. above sea level.

Latitude 40° 43' 36"  
Longitude 123° 58' 18"

**Transmitter:** 10.8-mi. SE of Eureka.

**Digital Facilities:** Channel No. 17 (488-494 MHz). Power: 30-kw max. visual. Antenna: 1804-ft above av. terrain, 420-ft. above ground, 3071-ft. above sea level.

Latitude 40° 43' 39"  
Longitude 123° 58' 17"

**FCC Digital File Number:** BPCDT-19991101AGH. Granted: November 26, 2002.

**Note:** Latitude and longitude coordinates shown are based on the North American Datum of 1927 (NAD 27) as currently required by the Mass Media Bureau of the FCC.

**Satellite Earth Stations:** Transmitter Harris; Scientific-Atlanta, 7-meter C-band; AFC, 3-meter Ku-band; Paradigm, 3.7-meter C-band; Scientific-Atlanta, 4.5-meter C-band; M/A-Com, DX Engineering receivers.

**Ownership:** Raul & Consuelo Palazuelos (Group Owner).

**Began Operation:** April 1, 1958. Sale to present owner by Clear Channel Communications Inc. approved by FCC March 23, 2005. Sale to Sainte Partners II LP dismissed by FCC January 31, 2005. In stock swap, Clear Channel Broadcasting Inc. acquired The Ackerley Group. FCC approved deal May 29, 2002. (Television Digest, Vol. 41:42, 42:22). Sale to The Ackerley Group by Miller Broadcasting Co. approved by FCC December 4, 1998 (Vol. 38:35). Sale to Miller Broadcasting by Leah McConnell & Estate of Carroll R. Hauser approved by FCC June 17, 1986. Sale to McConnell by Carroll R. Hauser (50%) & Shasta Telecasting Corp. (50%) approved by FCC May 16, 1960 (Vol. 16:22, 24).

**Represented (sales):** Blair Television.

**Represented (legal):** Wornble, Carlyle, Sandridge & Rice PLLC.

**Represented (engineering):** Hammett & Edison Inc.

**Personnel:**

John Burgess, Vice President & General Manager.

Rick St. Charles, Production & Creative Services Director.

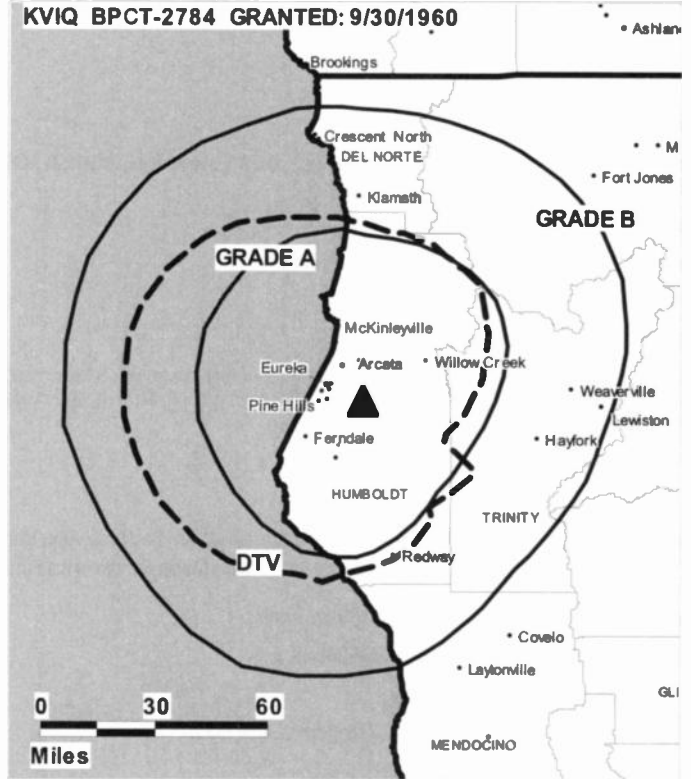
Lauren Fawcett, Traffic Manager.

Penny King, General Sales Manager.

Dave Silverbrand, News Director.

Adam S. Perez, Engineering Director.

Jim Mixon, Chief Engineer.



© 2007 Warren Communications News

Arlo Barbo, Business Manager.

Eric Casella, Program Director.

**Highest 30 Sec. Rate:** \$1500.

**City of License:** Eureka. **Station DMA:** Eureka, CA. **Rank:** 193.

Circulation © 2006 Nielsen. Coverage based on Nielsen study.

GrandTotal	Cable TV Households	Non-cable TV Households	Total TV Households
Estimated Station Totals *	45,970	15,040	61,010
Average Weekly Circulation (2006)	25,632	5,670	31,302
Average Daily Circulation (2006)			13,122
Station DMA Total	Cable TV Households	Non-cable TV Households	Total TV Households
Estimated Station Totals *	40,810	15,040	55,850
Average Weekly Circulation (2006)	25,028	5,670	30,698
Average Daily Circulation (2006)			13,045
Other DMA Total	Cable TV Households	Non-cable TV Households	Total TV Households
Estimated Station Totals *	5,160	0	5,160
Average Weekly Circulation (2006)	604	0	604
Average Daily Circulation (2006)			77

\*Estimated station totals are sums of the Nielsen TV and Cable TV household estimates for each county in which the station registers viewing of more than 5% as per the Nielsen Survey Methods.

**KVIQ-DT**

**Ch. 17**

**Network Service:** CW, CBS.

**Licensee:** Raul Broadcasting Co. of Eureka Inc., 2624 College Ave., Modesto, CA 95350.

**Studio:** 1800 Broadway, Eureka, CA 95501.

**Mailing Address:** 1800 Broadway, Eureka, CA 95501.

**Phone:** 707-443-3061. **Fax:** 707-443-4435.

**Web Site:** <http://www.kviq.com>

**Technical Facilities:** Channel No. 17 (488-494 MHz). Authorized power: 30-kw max. visual. Antenna: 1804-ft above av. terrain, 420-ft. above ground, 3071-ft. above sea level.

Latitude	40°	43'	39"
Longitude	123°	58'	17"

**Note:** Latitude and longitude coordinates shown are based on the North American Datum of 1927 (NAD 27) as currently required by the Mass Media Bureau of the FCC.

**Ownership:** Raul & Consuelo Palazuelos (Group Owner).

**Began Operation:** July 31, 2003. Standard Definition.

**Represented (sales):** Blair Television.

**Represented (legal):** Womble, Carlyle, Sandridge & Rice PLLC.

**Personnel:**

**John Burgess**, Vice President & General Manager.

**Penny King**, General Sales Manager.

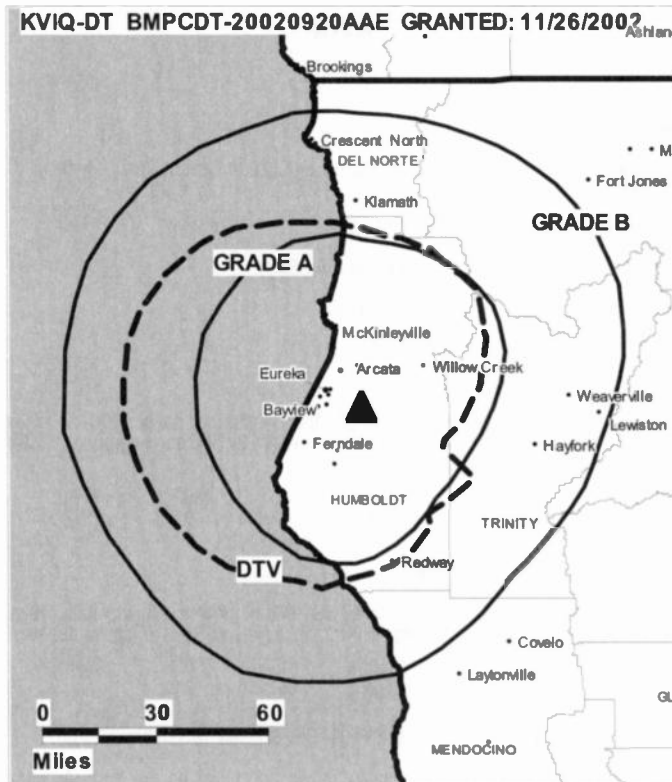
**Dave Silverbrand**, News Director.

**Adam S. Perez**, Engineering Director.

**Jim Mixon**, Chief Engineer.

**Arlo Barbo**, Business Manager.

**Eric Casella**, Program Director.



© 2007 Warren Communications News

**Rick St. Charles**, Production & Creative Services Director.

**Lauren Fawcett**, Traffic Manager.

**City of License:** Eureka. **Station DMA:** Eureka, CA. **Rank:** 193.

**Nielsen Data:** Not available.

**KUNO-DT**  
**Ch. 15**

**Network Service:** IND.

**Licensee:** Concord License LLC, 500 S. Chinowth Rd., Visalia, CA 93277.

**Studio:** 301-B N. Main St., Fort Bragg, CA 95437.

**Mailing Address:** 303-B N. Main St., Fort Bragg, CA 95437.

**Phone:** 707-964-8888. **Fax:** 707-964-8150.

**Web Site:** <http://www.pappastv.com>

**Technical Facilities:** Channel No. 15 (476-482 MHz). Authorized power: 1000-kw max. visual. Antenna: 2405-ft above av. terrain, 108-ft. above ground.

Latitude	39°	41'	38"
Longitude	123°	34'	43"

**Note:** Latitude and longitude coordinates shown are based on the North American Datum of 1927 (NAD 27) as currently required by the Mass Media Bureau of the FCC.

**Ownership:** Pappas Telecasting Companies (Group Owner).

**Began Operation:** January 1, 2003.

**Personnel:**

**Roberto Pineda,** General Manager.

**Fernando Acosta,** Chief Operations Officer.

**Ilda Delgadillo,** Regional Sales Manager.

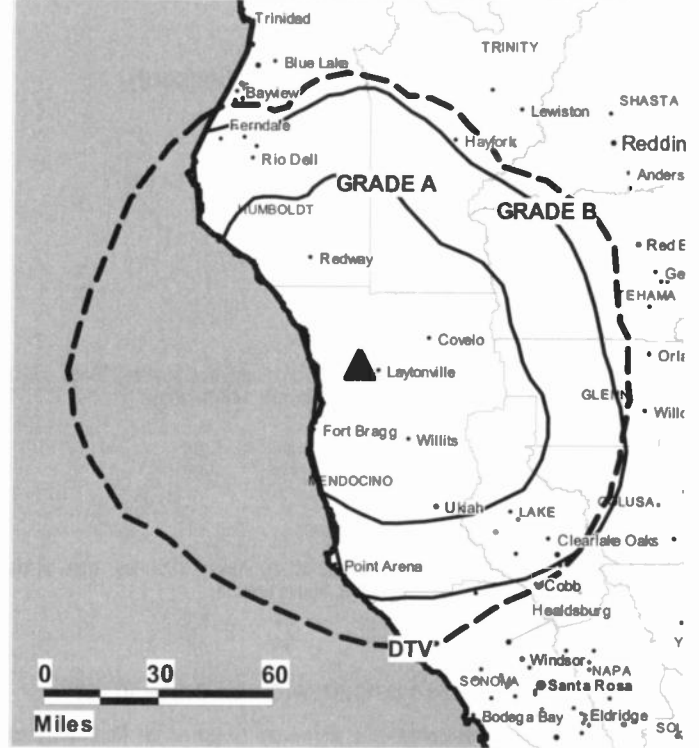
**Norm Wright,** Chief Engineer.

**Debbie Sweeny,** Program Director.

**Gabino Solorazano,** Production Manager.

**Eunice Martinez,** Traffic Manager.

**KUNO-DT BPCDT-19991019ABW GRANTED: 10/10/2000**



© 2007 Warren Communications News

**City of License:** Fort Bragg. **Station DMA:** San Francisco-Oakland-San Jose, CA.

**Rank:** 5.

**Nielsen Data:** Not available.

**KUNO-TV**

**Ch. 8**

**(Operates satellite KTNC-TV, Concord)**

**Network Service:** IND.

**Licensee:** Concord License LLC, 500 S. Chinowth Rd., Visalia, CA 93277.

**Studio:** 303-B N. Main St., Fort Bragg, CA 95437.

**Mailing Address:** 303-B N. Main St., Fort Bragg, CA 95437.

**Phone:** 707-964-8888. **Fax:** 707-964-8150.

**Web Site:** <http://www.pappastv.com>

**Technical Facilities:** Channel No. 8 (180-186 MHz). Authorized power: 225-kw visual, 21.5-kw aural. Antenna: 2448-ft above av. terrain, 148-ft. above ground, 4357-ft. above sea level.

Latitude	39°	41'	38"
Longitude	123°	34'	43"

**Transmitter:** Cahto Peak, 3-mi. NE of Branscomb.

**Digital Facilities:** Channel No. 15 (476-482 MHz). Power: 1000-kw max. visual. Antenna: 2405-ft above av. terrain, 108-ft. above ground.

Latitude	39°	41'	38"
Longitude	123°	34'	43"

**FCC Digital File Number:** BPCDT-19991019ABW. Granted: October 10, 2001.

**Note:** Latitude and longitude coordinates shown are based on the North American Datum of 1927 (NAD 27) as currently required by the Mass Media Bureau of the FCC.

**Ownership:** Pappas Telecasting Companies (Group Owner).

**Began Operation:** May 13, 1990. Sale to Sainte Ltd. by California Broadcasting Inc. (formerly Lamco Communications Inc.) approved by FCC September 16, 1996. Sale to present owner by Sainte Ltd. approved by FCC January 15, 1997. Transfer to Azteca America Stations Group LLC by Harry J. Pappas approved by FCC March 20, 2001, but never consummated.

**Represented (legal):** Fletcher, Heald & Hildreth PLC.

**Represented (engineering):** Smith & Fisher.

**Personnel:**

**Roberto Pineda**, General Manager.

**Fernando Acosta**, Chief Operating Officer.

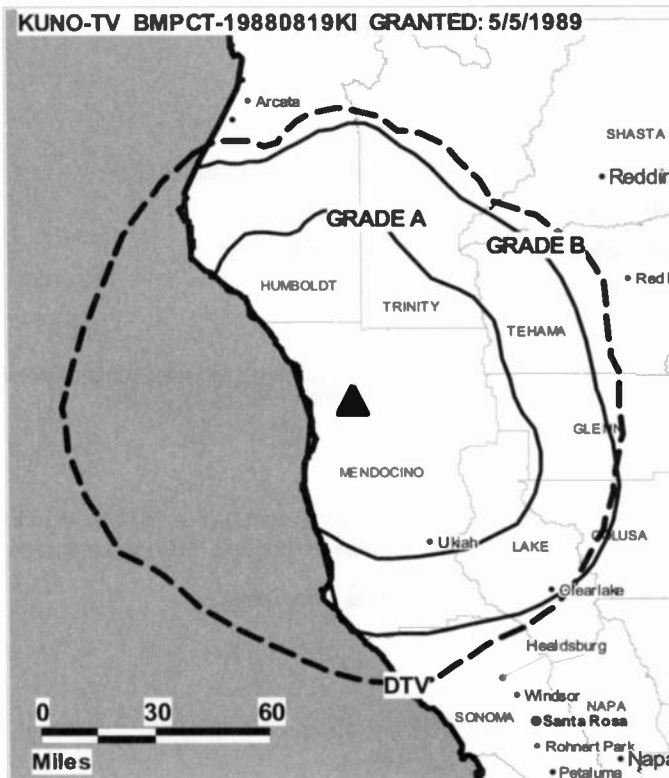
**Iilda Delgado**, Regional Sales Manager.

**Norm Wright**, Chief Engineer.

**Debbie Sweeny**, Program Director.

**Gabino Solorazano**, Production Manager.

**Eunice Martinez**, Traffic Manager.



© 2007 Warren Communications News

**Rates:** On request.

**City of License:** Fort Bragg. **Station DMA:** San Francisco-Dakland-San Jose, CA.

**Rank:** 5.

Circulation © 2006 Nielsen. Coverage based on Nielsen study.

GrandTotal	Cable TV Households	Non-cable TV Households	Total TV Households
Estimated Station Totals *	12,510	0	12,510
Average Weekly Circulation (2006)	2,314	0	2,314
Average Daily Circulation (2006)			188

Station DMA Total	Cable TV Households	Non-cable TV Households	Total TV Households
Estimated Station Totals *	12,510	0	12,510
Average Weekly Circulation (2006)	2,314	0	2,314
Average Daily Circulation (2006)			188

\*Estimated station totals are sums of the Nielsen TV and Cable TV household estimates for each county in which the station registers viewing of more than 5% as per the Nielsen Survey Methods.



**KAIL**  
**Ch. 53**

**Network Service:** MNT.

**Licensee:** Trans America Broadcasting Corp., 6803 West Blvd., Inglewood, CA 90302.

**Studio:** 1590 Alluvial Ave., Clovis, CA 93611-9567.

**Mailing Address:** 1590 Alluvial Ave., Clovis, CA 93611-9567.

**Phone:** 559-299-9753. **Fax:** 559-299-1523.

**E-mail:** admin@kail.tv

**Web Site:** http://www.kail.tv

**Technical Facilities:** Channel No. 53 (704-710 MHz). Authorized power: 2510-kw max. visual, 251-kw aural. Antenna: 1906-ft above av. terrain, 112-ft. above ground, 4610-ft. above sea level.

Latitude 37° 00' 23"  
Longitude 119° 25' 52"

**Transmitter:** 0.25-mi. S of Meadow Lakes on Bald Mountain.

**Digital Facilities:** Channel No. 7 (174-180 MHz). Power: 38-kw visual. Antenna: 1837-ft above av. terrain, 39-ft. above ground, 4537-ft. above sea level.

Latitude 37° 04' 23"  
Longitude 119° 25' 52"

**FCC Digital File Number:** BPCDT-19991101AEF. Granted: January 22, 2001.

**Note:** Latitude and longitude coordinates shown are based on the North American Datum of 1927 (NAD 27) as currently required by the Mass Media Bureau of the FCC.

**Satellite Earth Stations:** AFC, 3.7-meter Ku-band; Scientific-Atlanta, 4.6-meter C-band; Scientific-Atlanta, 5-meter C-band; Scientific-Atlanta, Microwave Assoc., M/A-Com receivers.

**Ownership:** Trans America Broadcasting Corp. (Group Owner).

**Began Operation:** December 18, 1961.

**Represented (legal):** Miller & Neely PC.

**Represented (engineering):** Evans Associates.

**Personnel:**

Charles P. Williams, General Manager.

Terrence Kendricks, Promotion Manager.

Mike Nicasio, Operations Manager.

Dave Hetrick, General Sales Manager.

Vince Van Zee, Sales Manager.

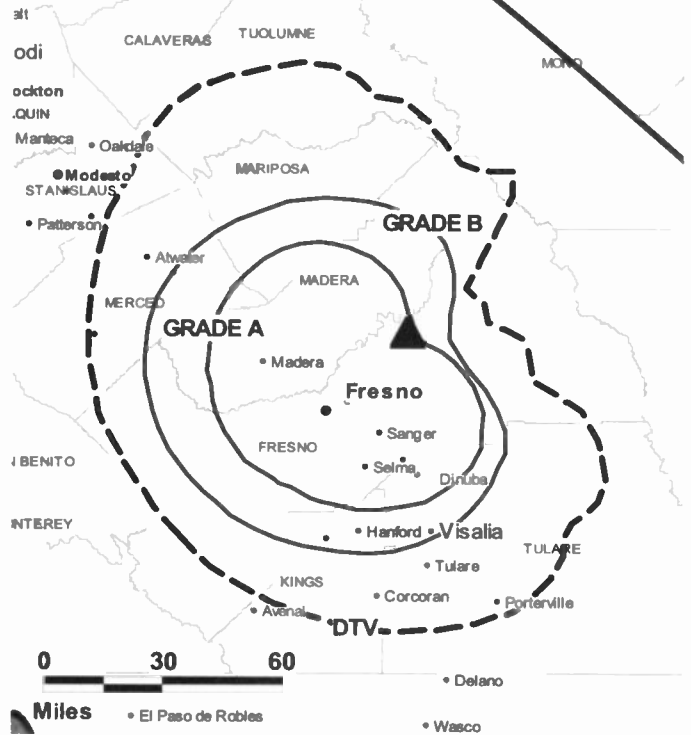
Christina Rentaria, Sales Manager.

Diane Scalice, Sales Manager.

Bob Harris, News Director & Production Manager.

Jason Wallace, Chief Engineer.

**KAIL BPCT-19830802KI GRANTED: 2/27/1984**



© 2007 Warren Communications News

Jean Swain, Business Manager.

Bob Jenkins, Program Director.

Tina Williams, Traffic Manager.

**Highest 30 Sec. Rate:** \$300.

**City of License:** Fresno. **Station DMA:** Fresno-Visalia, CA. **Rank:** 55.

Circulation © 2006 Nielsen. Coverage based on Nielsen study.

GrandTotal	Cable TV Households	Non-cable TV Households	Total TV Households
Estimated Station Totals *	251,670	288,030	539,700
Average Weekly Circulation (2006)	41,018	49,610	90,628
Average Daily Circulation (2006)			29,519

Station DMA Total	Cable TV Households	Non-cable TV Households	Total TV Households
Estimated Station Totals *	251,670	288,030	539,700
Average Weekly Circulation (2006)	41,018	49,610	90,628
Average Daily Circulation (2006)			29,519

\*Estimated station totals are sums of the Nielsen TV and Cable TV household estimates for each county in which the station registers viewing of more than 5% as per the Nielsen Survey Methods.

**KAIL-DT**

**Ch. 7**

**Network Service:** MNT.

**Licenses:** Trans American Broadcasting Corp., 6803 West Blvd., Ingelwood, CA 90302.

**Studio:** 1590 Alluvial Ave., Clovis, CA 93611.

**Mailing Address:** 1590 Alluvial Ave., Clovis, CA 93611-9567.

**Phone:** 559-299-9753. **Fax:** 559-299-1523.

**E-mail:** admin@kail.tv

**Web Site:** http://www.kail.tv

**Technical Facilities:** Channel No. 7 (174-180 MHz). Authorized power: 38-kw visual. Antenna: 1837-ft above av. terrain, 39-ft. above ground, 4537-ft. above sea level.

Latitude	37°	04'	23"
Longitude	119°	25'	52"

**Note:** Latitude and longitude coordinates shown are based on the North American Datum of 1927 (NAD 27) as currently required by the Mass Media Bureau of the FCC.

**Ownership:** Trans America Broadcasting Corp. (Group Owner).

**Began Operation:** October 1, 2002. Standard Definition.

**Personnel:**

**Charles P. Williams**, General Manager.

**Mike Nicasio**, Operations Manager.

**Dave Hetrick**, General Sales Manager.

**Vince Van Zee**, Sales Manager.

**Christina Rentaria**, Sales Manager.

**Diane Scalice**, Sales Manager.

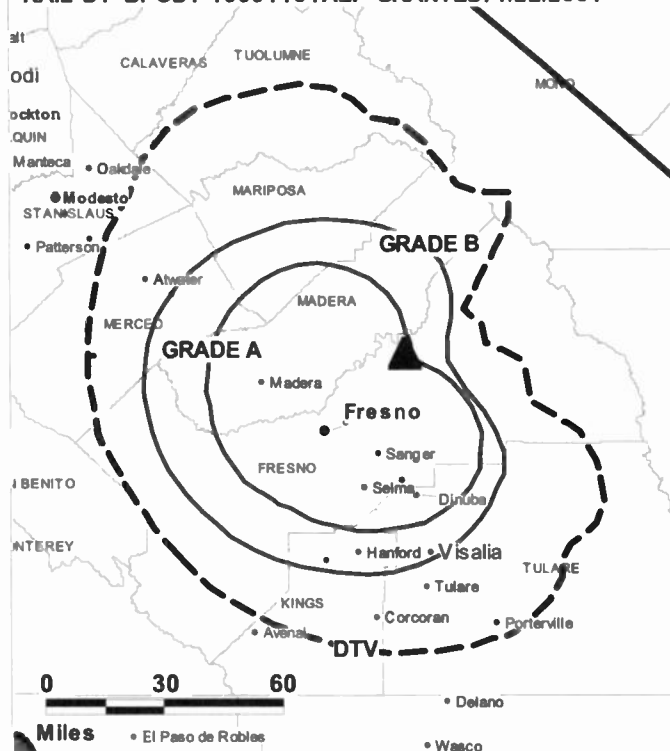
**Bob Harris**, News Director & Production Manager.

**Jason Wallace**, Chief Engineer.

**Jean Swain**, Business Manager.

**Bob Jenkins**, Program Director.

**KAIL-DT BPCDT-19991101AEF GRANTED: 1/22/2001**



© 2007 Warren Communications News

**Terrence Kendrick**, Promotions Manager.

**Tina Williams**, Traffic Manager.

**Highest 30 Sec. Rate:** \$300.00.

**City of License:** Fresno. **Station DMA:** Fresno-Visalia, CA. **Rank:** 55.

**Nielsen Data:** Not available.

**KFSN-DT**  
**Ch. 9**

**Network Service:** ABC.

**Licensee:** KFSN Television LLC, 77 W. 66th St., 16th Floor, New York, NY 10023-6298.

**Studio:** 1777 G St., Fresno, CA 93706.

**Mailing Address:** 1777 G St., Fresno, CA 93706.

**Phone:** 559-442-1170. **Fax:** 559-233-5844.

**E-mail:** bob.hall@abc.com

**Web Site:** http://www.abc30.com

**Technical Facilities:** Channel No. 9 (186-192 MHz). Authorized power: 8.7-kw visual.  
Antenna: 2014-ft above av. terrain, 180-ft. above ground, 4724-ft. above sea level.

Latitude	37°	04'	37"
Longitude	119°	26'	01"

**Transmitter:** 41986 Ringtail Dr., Meadow Lakes.

**Note:** Latitude and longitude coordinates shown are based on the North American Datum of 1927 (NAD 27) as currently required by the Mass Media Bureau of the FCC.

**Ownership:** Disney Enterprises Inc. (Group Owner).

**Represented (engineering):** ABC Corp. Engineering.

**Represented (legal):** ABC Corp. Legal.

**Represented (sales):** ABC-TV Network Sales.

**Personnel:**

**Bob Hall**, President & General Manager.

**Susan Blaze**, Local Sales Manager.

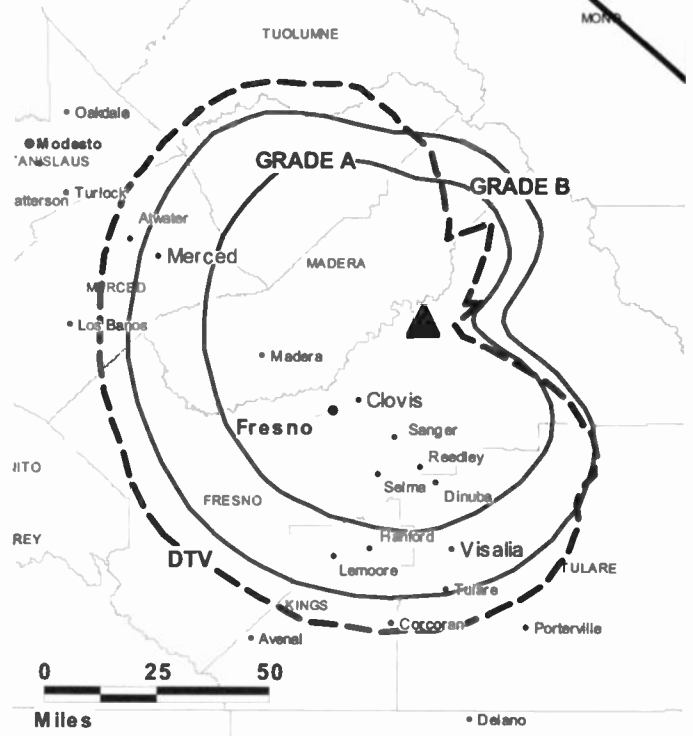
**Tom Boland**, National Sales Manager.

**Joel Davis**, News Director.

**Jeff Jordan**, Engineering Director.

**Daniel Simms**, Business Manager.

**KFSN-DT BPCDT-19991101ABT GRANTED: 1/16/2001**



© 2007 Warren Communications News

**Jeff Aiello**, Marketing & Programming Director.

**Rates:** On request.

**City of License:** Fresno. **Station DMA:** Fresno-Visalia, CA. **Rank:** 55.

**Nielsen Data:** Not available.

**KFSN-TV**  
**Ch. 30**

**Network Service:** ABC.

**Licensee:** KFSN Television LLC, 77 W. 66th St., 16th Floor, New York, NY 10023-6298.

**Studio:** 1777 G St., Fresno, CA 93706.

**Mailing Address:** 1777 G St., Fresno, CA 93706.

**Phone:** 559-442-1170. **Fax:** 559-233-5844.

**E-mail:** bob.hall@abc.com

**Web Site:** http://www.abc30.com

**Technical Facilities:** Channel No. 30 (566-572 MHz). Authorized power: 3720-kw max. & 316-kw horizontal visual, & 31.6-kw horizontal aural. Antenna: 2040-ft above av. terrain, 271-ft. above ground, 4750-ft. above sea level.

Latitude 37° 04' 37"  
Longitude 119° 26' 00"

**Transmitter:** Meadow Lakes.

**Digital Facilities:** Channel No. 9 (186-192 MHz). Power: 8.7-kw visual. Antenna: 2014-ft above av. terrain, 180-ft. above ground, 4724-ft. above sea level.

Latitude 37° 04' 37"  
Longitude 119° 26' 01"

**FCC Digital File Number:** BPCDT-19991101ABT. Granted: January 16, 2001.

**Note:** Latitude and longitude coordinates shown are based on the North American Datum of 1927 (NAD 27) as currently required by the Mass Media Bureau of the FCC.

**Satellite Earth Stations:** Transmitter NEC; Harris, 6.1-meter C-band; Andrew, 3.4-meter Ku-band; AFC, 3.5-meter Ku-band; Scientific-Atlanta, 4.5-meter C-band; Pinzone, M/A-Corn, Harris, Avantek receivers.

**News Service:** AP.

**Ownership:** Disney Enterprises Inc. (Group Owner).

**Began Operation:** May 10, 1956. Sale to present owner from Capital Cities/ABC approved by FCC February 2, 1996. Sale to Capital Cities by Triangle Publications approved by FCC February 24, 1971 (Television Digest, Vol. 11:9). Sale to Triangle by Paul R. Bartlett & associates approved by FCC December 30, 1958 (Vol. 14:47, 15:1). Note: Operated on Ch. 12 until February 17, 1961 when it switched to UHF Ch. 30 (Vol. 17:8).

**Represented (sales):** ABC-TV Network Sales.

**Represented (legal):** ABC Corp. Legal.

**Represented (engineering):** ABC Corp. Engineering.

**Personnel:**

**Bob Hall,** President & General Manager.

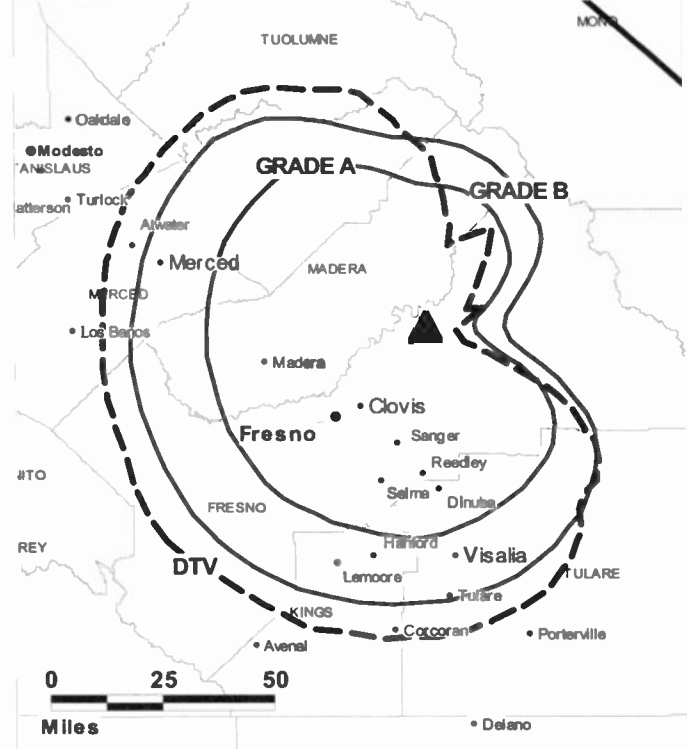
**Susan Blaze,** Local Sales Manager.

**Tom Boland,** National Sales Manager.

**Joel Davis,** News Director.

**Jeff Jordan,** Engineering Director.

**KFSN-TV BPCT-19790418KE GRANTED: 8/29/1979**



© 2007 Warren Communications News

**Daniel Simms,** Business Manager.

**Jeff Aiello,** Marketing & Programming Director.

**Highest 30 Sec. Rate:** \$7,000.

**City of License:** Fresno. **Station DMA:** Fresno-Visalia, CA. **Rank:** 55.

Circulation © 2006 Nielsen. Coverage based on Nielsen study.

GrandTotal	Cable TV Households	Non-cable TV Households	Total TV Households
Estimated Station Totals *	251,670	288,030	539,700
Average Weekly Circulation (2006)	165,973	166,528	332,501
Average Daily Circulation (2006)			179,072

Station DMA Total	Cable TV Households	Non-cable TV Households	Total TV Households
Estimated Station Totals *	251,670	288,030	539,700
Average Weekly Circulation (2006)	165,973	166,528	332,501
Average Daily Circulation (2006)			179,072

\*Estimated station totals are sums of the Nielsen TV and Cable TV household estimates for each county in which the station registers viewing of more than 5% as per the Nielsen Survey Methods.

**KGPE**  
**Ch. 47**

**Network Service:** CBS.

**Licensee:** Ackerley Broadcasting-Fresno LLC, Box 470408, Tulsa, DK 74147-0408.

**Studio:** 4880 N. First St., Fresno, CA 93726.

**Mailing Address:** 4880 N. First St., Fresno, CA 93726.

**Phone:** 559-222-2411. **Fax:** 559-221-5593.

**E-mail:** lucyruiz@clearchannel.com

**Web Site:** http://www.47tv.com

**Technical Facilities:** Channel No. 47 (668-674 MHz). Authorized power: 2500-kw max. visual, aural. Antenna: 1959-ft above av. terrain, 226-ft. above ground, 4708-ft. above sea level.

Latitude 37° 04' 14"  
Longitude 119° 25' 31"

**Digital Facilities:** Channel No. 34 (590-596 MHz). Power: 185-kw max. visual. Antenna: 1898-ft above av. terrain, 161-ft. above ground, 4642-ft. above sea level.

Latitude 37° 04' 14"  
Longitude 119° 25' 31"

**FCC Digital File Number:** BPCDT-19991027AAW. Granted: January 24, 2003.

**Note:** Latitude and longitude coordinates shown are based on the North American Datum of 1927 (NAD 27) as currently required by the Mass Media Bureau of the FCC.

**Satellite Earth Stations:** Transmitter Harris; Scientific-Atlanta, 7.3-meter; RCA, 3.5-meter; Scientific-Atlanta, 4.5-meter; Microdyne, Avantek receivers.

**News Services:** CBS Newspath, NIWS.

**Ownership:** Clear Channel Communications Inc. (Group Owner).

**Began Operation:** September 20, 1953. In stock swap, Clear Channel Broadcasting Inc. acquired The Ackerley Group. FCC approved deal May 29, 2002 (Television Digest, Vol. 41:42, 42:22). Sale to The Ackerley Group by Fisher Broadcasting Inc. approved by FCC June 3, 2000 (Vol. 40:20). Sale to Fisher Broadcasting Inc. by Retlaw Enterprises Inc. approved by FCC April 16, 1999 (Vol. 38:47). Sale to Retlaw Enterprises Inc. by Shasta Telecasting Corp. (George C. Fleharty, Laurence W. Carr, Morris K. Cohen, Robert L. Hammett, Carl R. McConnell & Russell K. Olsen) approved by FCC April 17, 1968 (Vol. 8:17).

**Represented (sales):** Blair Television.

**Represented (legal):** Rubin, Winston, Diercks, Harris & Cooke LLP.

**Represented (engineering):** Hammett & Edison Inc.

**Personnel:**

Diana Wilkin-Zapata, Vice President & General Manager.

Tom Long, Sales Director.

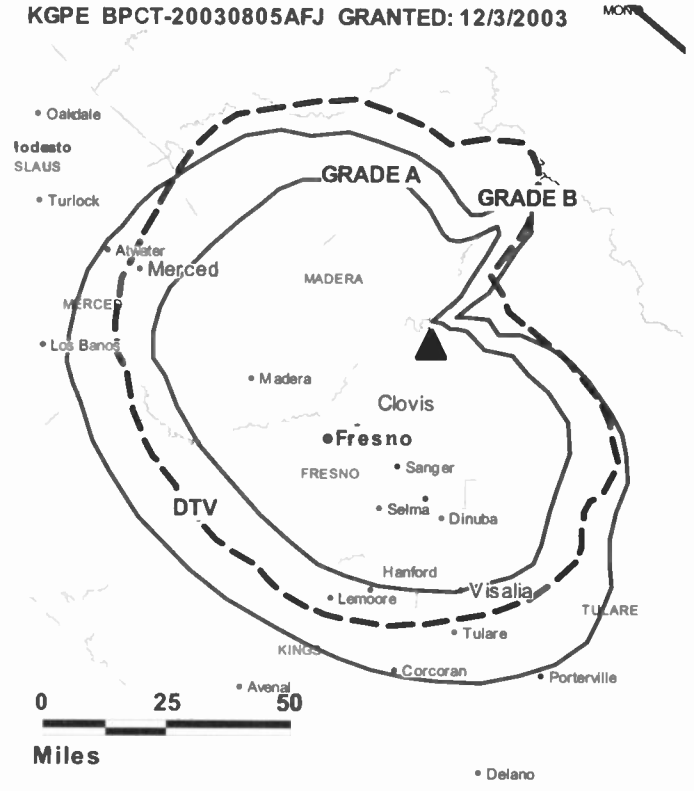
Mike Henry, Marketing & Digital Channel Director.

Jim Holland, News Director.

David King, National Sales Manager.

Suzanne Dipasquale, Business Manager.

KGPE BPCT-20030805AFJ GRANTED: 12/3/2003



© 2007 Warren Communications News

Adrian West, Master Control Supervisor & Programming Manager.

Rick Turner, Creative Services Director.

Rachel Schroeder, Traffic Manager.

Lucy Ruiz, Community Services Director.

**Rates:** Dn request.

**City of License:** Fresno. **Station DMA:** Fresno-Visalia, CA. **Rank:** 55.

Circulation © 2006 Nielsen. Coverage based on Nielsen study.

GrandTotal	Cable TV Households	Non-cable TV Households	Total TV Households
Estimated Station Totals *	251,670	288,030	539,700
Average Weekly Circulation (2006)	142,775	132,916	275,691
Average Daily Circulation (2006)			121,649
Station DMA Total	Cable TV Households	Non-cable TV Households	Total TV Households
Estimated Station Totals *	251,670	288,030	539,700
Average Weekly Circulation (2006)	142,775	132,916	275,691
Average Daily Circulation (2006)			121,649

\*Estimated station totals are sums of the Nielsen TV and Cable TV household estimates for each county in which the station registers viewing of more than 5% as per the Nielsen Survey Methods.

**KGPE-DT**  
**Ch. 34**

**Network Service:** CBS.

**Licensee:** Ackerley Broadcasting-Fresno LLC, Box 470408, Tulsa, OK 74147-0408.

**Studio:** 4880 N. First St., Fresno, CA 93726.

**Mailing Address:** 4880 N. First St., Fresno, CA 93726.

**Phone:** 559-222-2411. **Fax:** 559-221-5593.

**E-mail:** lucyruiz@clearchannel.com

**Web Site:** <http://www.47tv.com>

**Technical Facilities:** Channel No. 34 (590-596 MHz). Authorized power: 185-kw max. visual. Antenna: 1898-ft above av. terrain, 161-ft. above ground, 4642-ft. above sea level.

Latitude	37°	04'	14"
Longitude	119°	25'	31"

**Note:** Latitude and longitude coordinates shown are based on the North American Datum of 1927 (NAD 27) as currently required by the Mass Media Bureau of the FCC.

**Satellite Earth Stations:** Transmitter Harris; RCA, 3.5-meter; Scientific-Atlanta, 4.5-meter; Scientific-Atlanta, 7.3-meter; Microdyne, Avantek receivers.

**Ownership:** Clear Channel Communications Inc. (Group Owner).

**Began Operation:** June 26, 2003. Standard Definition.

**Represented (sales):** Blair Television.

**Represented (legal):** Rubin, Winston, Diercks, Harris & Cooke LLP.

**Personnel:**

**Diana Wilkin-Zapata**, Vice President & General Manager.

**Tom Long**, Sales Director.

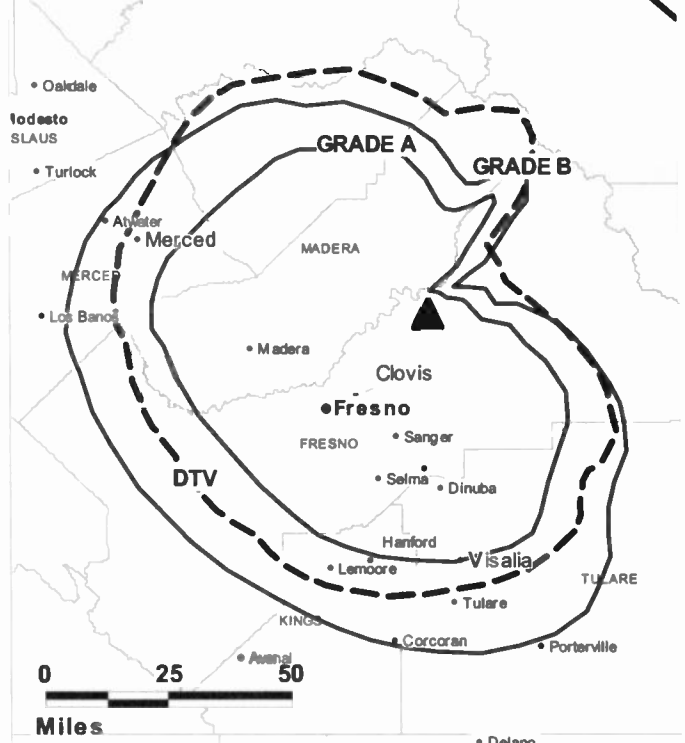
**Mike Henry**, Marketing & Digital Channel Director.

**Jim Holland**, News Director.

**David King**, National Sales Manager.

**Suzanne Dipasquale**, Business Manager.

KGPE-DT BMPCDT-20021107ABA GRANTED: 1/24/2003



© 2007 Warren Communications News

**Adrian West**, Master Control Supervisor & Programming Manager.

**Rick Turner**, Creative Services Director.

**Rachel Schroeder**, Traffic Manager.

**Lucy Ruiz**, Community Services Director.

**City of License:** Fresno. **Station DMA:** Fresno-Visalia, CA. **Rank:** 55.

**Nielsen Data:** Not available.

**KSEE**  
**Ch. 24**

**Network Service:** NBC.

**Licensee:** KSEE License Inc., 767 3rd Ave., 28th Floor, New York, NY 10017.

**Studio:** 5035 E. McKinley Ave., Fresno, CA 93727.

**Mailing Address:** PO Box 24000, Fresno, CA 93779.

**Phone:** 559-454-2424. **Fax:** 559-454-2485.

**E-mail:** kurtk@ksee.com

**Web Site:** http://www.ksee24.com

**Technical Facilities:** Channel No. 24 (530-536 MHz). Authorized power: 1600-kw max. & 191-kw horizontal visual, 153-kw & 38-kw horizontal aural. Antenna: 2350-ft above av. terrain, 321-ft. above ground, 3713-ft. above sea level.

Latitude	36°	44'	45"
Longitude	119°	16'	53"

**Transmitter:** Bear Mountain.

**Digital Facilities:** Channel No. 38 (614-620 MHz). Power: 326-kw max. visual, aural. Antenna: 1972-ft above av. terrain, 237-ft. above ground, 4683-ft. above sea level.

Latitude	37°	04'	19"
Longitude	119°	25'	48"

**FCC Digital File Number:** BMPCDT-20001211ADZ. Granted: March 02, 2005.

**Note:** Latitude and longitude coordinates shown are based on the North American Datum of 1927 (NAD 27) as currently required by the Mass Media Bureau of the FCC.

**Multichannel TV Sound:** Stereo only.

**Satellite Earth Stations:** Transmitter RCA; AFC, 3.5-meter Ku-band; Harris, 6-meter C-band; M/A-Corn, Harris receivers.

**News Service:** AP.

**Ownership:** Granite Broadcasting Corp. (Group Owner).

**Began Operation:** June 1, 1953. Sale to present owner by Meredith Corp. approved by FCC August 9, 1993 (Television Digest, Vol. 33:26). Sale to Meredith Corp. by San Joaquin Communications Corp. approved by FCC March 31, 1983 (Vol. 22:22, 45). Sale to San Joaquin by McClatchy Newspapers approved by FCC November 18, 1980 (Vol. 19:19).

**Represented (sales):** Harrington, Righter & Parsons Inc.

**Represented (legal):** Akin, Gump, Strauss, Hauer & Feld LLP.

**Personnel:**

**Todd McMilliams,** President & General Manager.

**George Hillis,** Operations & Program Manager.

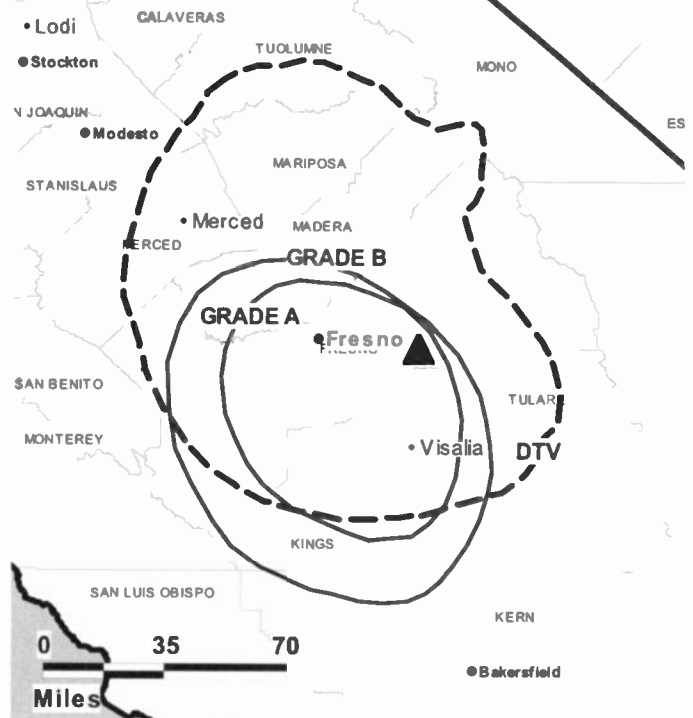
**Chris Zanghi,** Local Sales Manager.

**Julie Akins,** News Director.

**John Lockhart,** Chief Engineer.

**Kurt Karlsson,** Business Manager.

**KSEE BPCT-2859 GRANTED: 7/12/1961**



© 2007 Warren Communications News

**Amanda Holder,** Sales Promotion Director.

**Lisa People,** Traffic Manager.

**Highest 30 Sec. Rate:** \$2000.

**City of License:** Fresno. **Station DMA:** Fresno-Visalia, CA. **Rank:** 55.

Circulation © 2006 Nielsen. Coverage based on Nielsen study.

GrandTotal	Cable TV Households	Non-cable TV Households	Total TV Households
Estimated Station Totals *	251,670	288,030	539,700
Average Weekly Circulation (2006)	148,687	149,364	298,051
Average Daily Circulation (2006)			144,277
Station DMA Total	Cable TV Households	Non-cable TV Households	Total TV Households
Estimated Station Totals *	251,670	288,030	539,700
Average Weekly Circulation (2006)	148,687	149,364	298,051
Average Daily Circulation (2006)			144,277

\*Estimated station totals are sums of the Nielsen TV and Cable TV household estimates for each county in which the station registers viewing of more than 5% as per the Nielsen Survey Methods.

**KSEE-DT**  
**Ch. 38**

**Network Service:** NBC.

**Licensee:** KSEE License Inc., 767 3rd Ave., New York, NY 10017.

**Studio:** 5035 E. McKinley Ave., Fresno, CA 93727.

**Mailing Address:** PO Box 24000, Fresno, CA 93779.

**Phone:** 559-454-2424. **Fax:** 559-454-2485.

**E-mail:** johnl@ksee.com

**Web Site:** <http://www.ksee24.com>

**Technical Facilities:** Channel No. 38 (614-620 MHz). Authorized power: 326-kw max. visual, aural. Antenna: 1972-ft above av. terrain, 237-ft. above ground, 4683-ft. above sea level.

Latitude	37°	04'	19"
Longitude	119°	25'	48"

**Note:** Latitude and longitude coordinates shown are based on the North American Datum of 1927 (NAD 27) as currently required by the Mass Media Bureau of the FCC.

**Ownership:** Granite Broadcasting Corp. (Group Owner).

**Began Operation:** Station operating; no on-air date.

**Personnel:**

**Todd McMilliams**, President & General Manager.

**George Hillis**, Operations & Program Director.

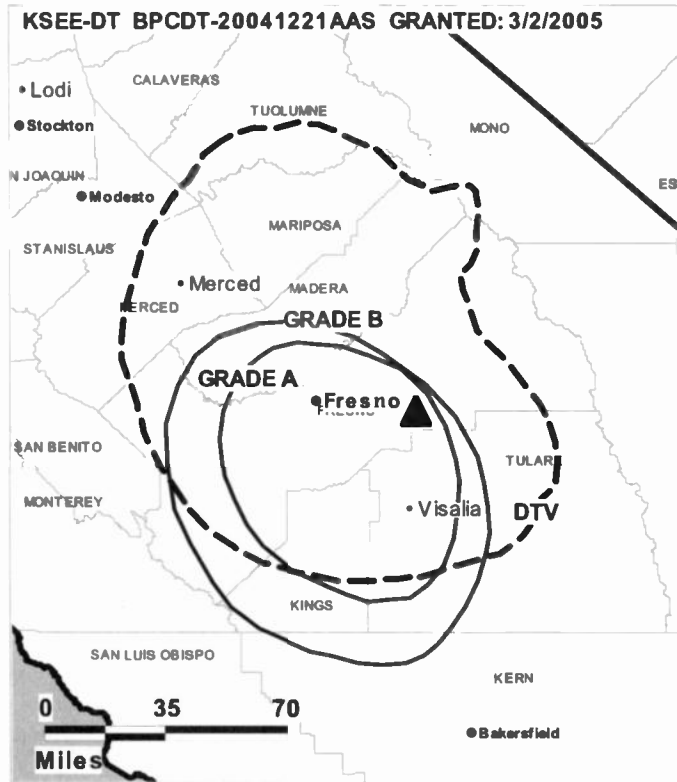
**Chris Zanghi**, Local Sales Manager.

**Julie Akns**, News Director.

**John Lockhart**, Chief Engineer.

**Kurt Karlsson**, Business Manager.

**Amanda Holder**, Sales Promotion Director.



**Lisa People**, Traffic Manager.

**City of License:** Fresno. **Station DMA:** Fresno-Visalia, CA. **Rank:** 55.  
**Nielsen Data:** Not available.



**KFTV**  
**Ch. 21**

**Network Service:** UNV.

**Licensee:** KFTV License Partnership GP, 1999 Avenue of the Stars, Suite 3050, Los Angeles, CA 90067.

**Studio:** 3239 W. Ashlan Ave., Fresno, CA 93722.

**Mailing Address:** 3239 W. Ashlan Ave., Fresno, CA 93722.

**Phone:** 559-222-2121. **Fax:** 559-222-0917.

**Web Site:** <http://www.univision.com>

**Technical Facilities:** Channel No. 21 (512-518 MHz). Authorized power: 5000-kw max. visual. Antenna: 1985-ft above av. terrain, 217-ft. above ground, 4708-ft. above sea level.

Latitude 37° 04' 22"  
Longitude 119° 25' 53"

**Transmitter:** Bald Mountain, Meadow Lakes.

**Digital Facilities:** Channel No. 20 (506-512 MHz). Power: 350-kw max. visual. Antenna: 1903-ft above av. terrain, 135-ft. above ground, 4626-ft. above sea level.

Latitude 37° 04' 22"  
Longitude 119° 25' 50"

**FCC Digital File Number:** BPCDT-19991022ABV. Granted: March 26, 2001.

**Note:** Latitude and longitude coordinates shown are based on the North American Datum of 1927 (NAD 27) as currently required by the Mass Media Bureau of the FCC.

**News Service:** AP.

**Ownership:** Univision Communications Inc. (Group Owner).

**Began Operation:** February 27, 1962. Sale to Broadcasting Media Partners Inc. pends. Sale to present owner by Hallmark Cards approved by FCC September 30, 1992. Sale to Hallmark Acquisition Inc. by Spanish International Communications Corp. approved by FCC June 12, 1987.

**Represented (sales):** Univision.

**Represented (legal):** Shaw Pittman.

**Represented (engineering):** Denny & Associates PC.

**Personnel:**

Maria L. Gutierrez, General & Station Manager.

Jose Elgorriaga, General Sales Manager.

Ruby Valtierra, Local Sales Manager.

Veronica Flores, National Sales Manager.

Sam Bellity, News Director.

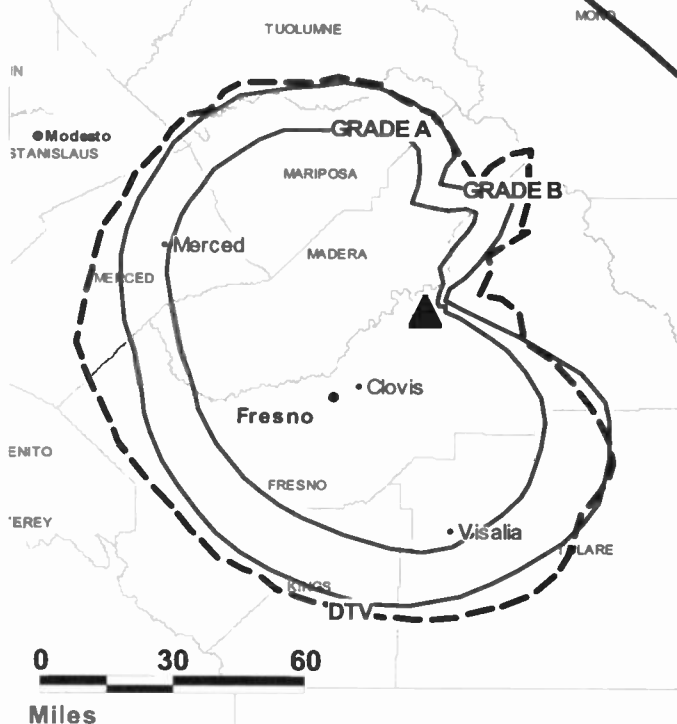
Ken Holden, Chief Engineer.

James A. Meyer, Business Manager & Controller.

Sharon Jenkins, Marketing Manager.

Andres Sanchez, Promotion Director.

KFTV BPCT-19960701KI GRANTED: 3/6/1997



© 2007 Warren Communications News

**Eddie Renteria**, Production Manager.

**Robert Mendez**, Research & Off-Air Promotion Director.

**Elena Aguirre**, Traffic Manager.

**Rates:** On request.

**City of License:** Hanford. **Station DMA:** Fresno-Visalia, CA. **Rank:** 55.

Circulation © 2006 Nielsen. Coverage based on Nielsen study.

GrandTotal	Cable TV Households	Non-cable TV Households	Total TV Households
Estimated Station Totals *	251,670	288,030	539,700
Average Weekly Circulation (2006)	38,075	58,264	96,339
Average Daily Circulation (2006)			69,157
Station DMA Total	Cable TV Households	Non-cable TV Households	Total TV Households
Estimated Station Totals *	251,670	288,030	539,700
Average Weekly Circulation (2006)	38,075	58,264	96,339
Average Daily Circulation (2006)			69,157

\*Estimated station totals are sums of the Nielsen TV and Cable TV household estimates for each county in which the station registers viewing of more than 5% as per the Nielsen Survey Methods.

**KFTV-DT**  
**Ch. 20**

**Network Service:** UNV.

**Licensee:** KFTV License Partnership GP, 1999 Avenue of the Stars, Suite 3050, Los Angeles, CA 90067.

**Studio:** 3239 W. Ashlan Ave., Fresno, CA 93722.

**Mailing Address:** 3239 W. Ashlan Ave., Fresno, CA 93722.

**Phone:** 310-556-7600; 559-222-2121. **Fax:** 559-222-2890.

**Web Site:** <http://www.univision.com>

**Technical Facilities:** Channel No. 20 (506-512 MHz). Authorized power: 350-kw max. visual. Antenna: 1903-ft above av. terrain, 135-ft. above ground, 4626-ft. above sea level.

Latitude	37°	04'	22"
Longitude	119°	25'	50"

**Note:** Latitude and longitude coordinates shown are based on the North American Datum of 1927 (NAD 27) as currently required by the Mass Media Bureau of the FCC.

**Ownership:** Univision Communications Inc. (Group Owner).

**Began Operation:** July 1, 2002. Standard Definition.

**Represented (legal):** Shaw Pittman.

**Personnel:**

**Maria L. Gutierrez**, General Manager & Station Manager.

**Jose Elgorriaga**, General Sales Manager.

**Ruby Valtierra**, Local Sales Manager.

**Veronica Flores**, National Sales Manager.

**Sam Belilty**, News Director.

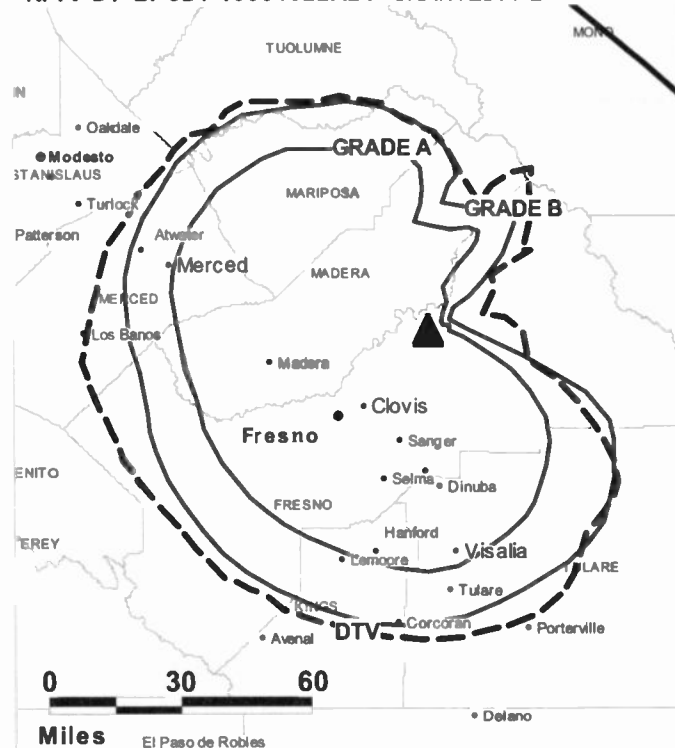
**Ken Holden**, Chief Engineer.

**James A. Meyer**, Business Manager & Controller.

**Sharon Jenkins**, Marketing Manager.

**Andres Sanchez**, Promotion Director.

KFTV-DT BPCDT-19991022ABV GRANTED: 3/26/2001



© 2007 Warren Communications News

**Eddie Renteria**, Production Manager.

**Robert Mendez**, Research & Off-Air Promotion Director.

**Elena Aguirre**, Traffic Manager.

**City of License:** Hanford. **Station DMA:** Fresno-Visalia, CA. **Rank:** 55.

**Nielsen Data:** Not available.

**KSCI**  
**Ch. 18**

**Network Service:** IND.

**Licensee:** KSL Inc., 1990 S. Bundy Dr., Suite 850, Los Angeles, CA 90025.

**Studio:** 1990 S. Bundy Dr., Suite 850, Los Angeles, CA 90025.

**Mailing Address:** 1990 S. Bundy Dr., Suite 850, Los Angeles, CA 90025.

**Phone:** 310-478-1818. **Fax:** 310-479-8118.

**E-mail:** jcosgrove@kscity.com

**Web Site:** http://www.kscity.com

**Technical Facilities:** Channel No. 18 (494-500 MHz). Authorized power: 2586-kw max. visual. Antenna: 2949-ft above av. terrain, 164-ft. above ground, 5590-ft. above sea level.

Latitude 34° 12' 50"  
Longitude 118° 03' 40"

**Digital Facilities:** Channel No. 61 (752-758 MHz). Power: 256-kw max. visual. Antenna: 2918-ft above av. terrain, 132-ft. above ground, 6033-ft. above sea level.

Latitude 34° 12' 47.8"  
Longitude 118° 03' 41"

**FCC Digital File Number:** BPCDT-981123KJ. Granted: May 19, 1999.

**Note:** Latitude and longitude coordinates shown are based on the North American Datum of 1927 (NAD 27) as currently required by the Mass Media Bureau of the FCC.

**Satellite Earth Stations:** Transmitter Harris; Miralite, 3.7-meter C-band; Paracclipse, 3.8-meter C-band; Scientific-Atlanta, 4.5-meter Ku-band; Standard Communications receivers.

**News Service:** AP.

**Ownership:** International Media Group (Group Owner).

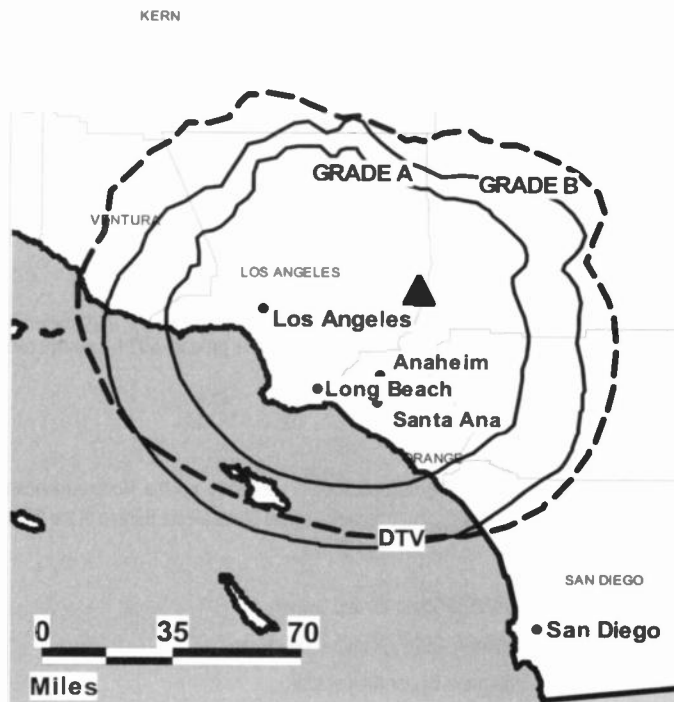
**Began Operation:** June 30, 1977. Original city of license was San Bernardino. Sale to present owner by World Plan Executive Council approved by FCC December 19, 1986 (Television Digest, Vol. 26:45). Change of city of license to Long Beach approved by FCC 1998. Transfer of control to AMG Intermediate LLC from Citicorp Venture Capital Ltd. approved by FCC January 18, 2001.

**Represented (engineering):** Wilkinson Barker Knauer LLP.

**Personnel:**

- Jon Yasuda, President & Chief Operating Officer.
- Richard Millet, Vice President & General Manager.
- Alice Lee, Research & Marketing Director.
- Kathy Iniba, Traffic Manager.
- Gannon Gray, General Sales Manager.
- April Kuan, News Director.
- Bill Welty, Vice President & Engineering Director.
- Anthony Cortese, Chief Financial Officer.

KSCI BMPCT-20010511AAQ GRANTED: 6/22/2001



© 2007 Warren Communications News

Eva McKeown, Program Director.

Melinda Ou, Public Relations Director.

**Rates:** On request.

**City of License:** Long Beach. **Station DMA:** Los Angeles, CA. **Rank:** 2.

Circulation © 2006 Nielsen. Coverage based on Nielsen study.

GrandTotal	Cable TV Households	Non-cable TV Households	Total TV Households
Estimated Station Totals *	2,576,580	1,822,410	4,398,990
Average Weekly Circulation (2006)	170,688	148,560	319,248
Average Daily Circulation (2006)			92,810

Station DMA Total	Cable TV Households	Non-cable TV Households	Total TV Households
Estimated Station Totals *	2,576,580	1,822,410	4,398,990
Average Weekly Circulation (2006)	170,688	148,560	319,248
Average Daily Circulation (2006)			92,810

\*Estimated station totals are sums of the Nielsen TV and Cable TV household estimates for each county in which the station registers viewing of more than 5% as per the Nielsen Survey Methods.

**KSCI-DT**  
**Ch. 61**

**Network Service:** IND.

**Licensee:** KSLs Inc., 1990 S. Bundy Dr., Suite 850, Los Angeles, CA 90025.

**Studio:** 1990 S. Bundy Dr., Suite 850, Los Angeles, CA 90025.

**Mailing Address:** 1990 S. Bundy Dr., Suite 850, Los Angeles, CA 90025.

**Phone:** 310-478-1818. **Fax:** 310-479-8118.

**E-mail:** jcosgrove@kscitv.com

**Web Site:** http://www.kscitv.com

**Technical Facilities:** Channel No. 61 (752-758 MHz). Authorized power: 256-kw max. visual. Antenna: 2918-ft above av. terrain, 132-ft. above ground, 6033-ft. above sea level.

Latitude	34°	12'	47.8"
Longitude	118°	03'	41"

**Note:** Latitude and longitude coordinates shown are based on the North American Datum of 1927 (NAD 27) as currently required by the Mass Media Bureau of the FCC.

**News Service:** AP.

**Ownership:** International Media Group (Group Owner).

**Began Operation:** November 5, 2001. Standard Definition.

**Represented (legal):** Wilkinson Barker Knauer LLP.

**Represented (engineering):** Hammitt & Edison Inc.

**Personnel:**

**John Yasuda**, President & Chief Operating Officer.

**Richard Millet**, Vice President & General Manager.

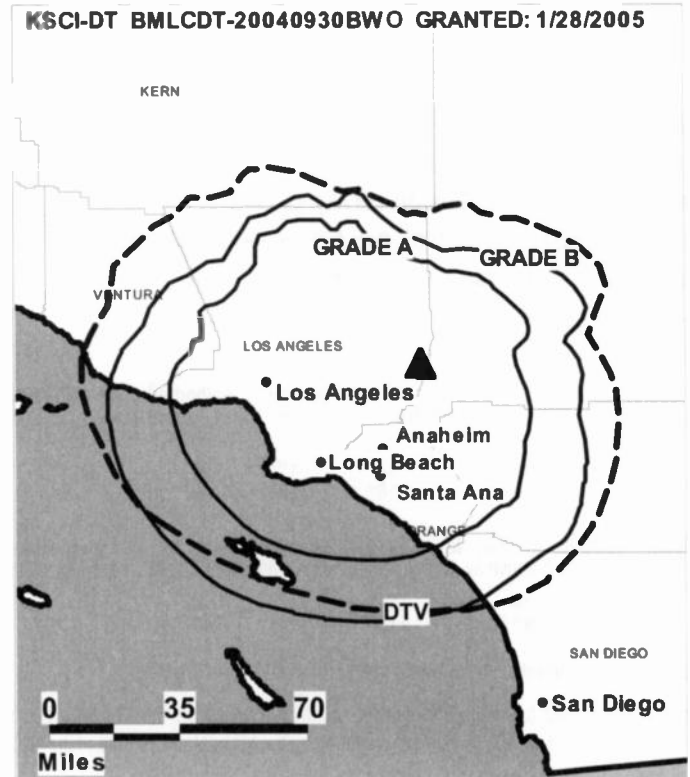
**Gannon Gray**, General Sales Manager.

**April Kuan**, News Director.

**Bill Weltu**, Vice President & Engineering Director.

**Anthony Cortese**, Chief Financial Officer.

**Eva McKeown**, Program Director.



**Alice Lee**, Research & Marketing Director.

**Kathy Iniba**, Traffic Manager.

**Melinda Ou**, Public Relations Director.

**Highest 30 Sec. Rate:** \$600.00.

**City of License:** Long Beach. **Station DMA:** Los Angeles, CA. **Rank:** 2.

**Nielsen Data:** Not available.

**KABC-DT**  
**Ch. 53**

**Network Service:** ABC.

**Licensee:** ABC Holding Co. Inc., 77 W. 66th St., 16th Floor, New York, NY 10023.

**Studio:** ABC7 Broadcast Center, 500 Circle 7 Dr., Glendale, CA 91201.

**Mailing Address:** 500 Circle 7 Dr., Glendale, CA 91201.

**Phone:** 818-863-7777. **Fax:** 818-863-7207.

**E-mail:** doug.coss@abc.com

**Web Site:** http://www.abc7.com

**Technical Facilities:** Channel No. 53 (704-710 MHz). Authorized power: 182.5-kw max. visual. Antenna: 3031-ft above av. terrain, 267-ft. above ground, 5974-ft. above sea level.

Latitude	34°	13'	37"
Longitude	118°	03'	58"

Requests CP for change to 1000-kw max. visual, 2920-ft above av. terrain, 135-ft. above ground, 5804-ft. above sea level; lat. 34° 13' 29", long. 118° 003' 48", BPCDT-20041018ABW.

**Transmitter:** Bldg. 15, Video Rd., Mount Wilson.

**Note:** Latitude and longitude coordinates shown are based on the North American Datum of 1927 (NAD 27) as currently required by the Mass Media Bureau of the FCC.

**Ownership:** Disney Enterprises Inc. (Group Owner).

**Began Operation:** November 1, 1998.

**Personnel:**

**Arnold J. Kleiner**, President & General Manager.

**Spencer McCoy**, Vice President, General Sales.

**Fran Vestli**, Vice President, Local Sales.

**Sandy Hill**, Sales Service Manager.

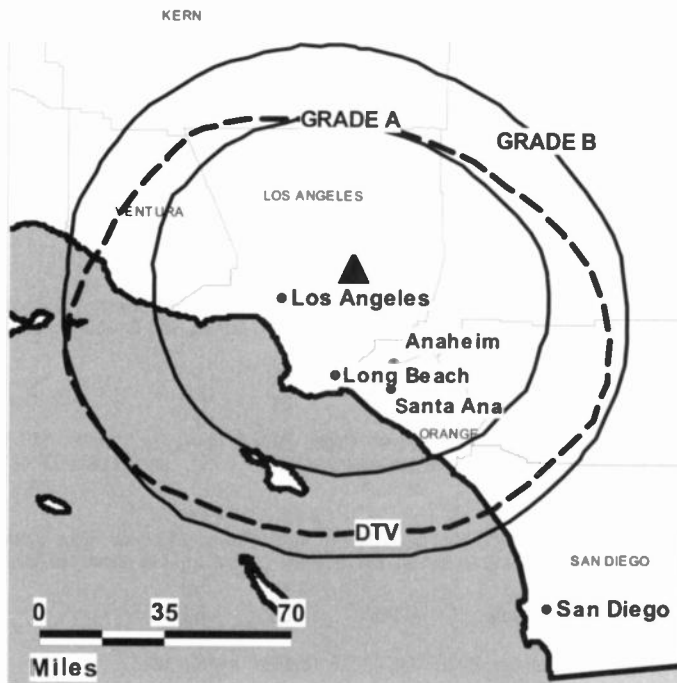
**Tom Levee**, National Sales Manager.

**Cheryl Fair**, Vice President, News.

**John Holland**, Vice President, Engineering.

**Howard Daniels**, Vice President, Finance.

KABC-DT BPCDT-19980430KE GRANTED: 7/30/1998



© 2007 Warren Communications News

**Therese Gamba**, Vice President, Program, Promotion & Advertising.

**Doug Coss**, Vice President, Marketing Sales Promotion.

**Dennis Aimino**, Research Director.

**Rates:** On request.

**City of License:** Los Angeles. **Station DMA:** Los Angeles, CA. **Rank:** 2.

**Nielsen Data:** Not available.

**KABC-TV**  
**Ch. 7**

**Network Service:** ABC.

**Licensee:** ABC Holding Co. Inc., W. 66th St., 16th Floor, New York, NY 10023.

**Studio:** ABC7 Broadcast Center, 500 Circle 7 Dr., Glendale, CA 91201.

**Mailing Address:** 500 Circle 7 Dr., ABC 7 Broadcast Center, Glendale, CA 91201.

**Phone:** 818-863-7777. **Fax:** 818-863-7207.

**E-mail:** doug.coss@abc.com

**Web Site:** http://www.abc7.com

**Technical Facilities:** Channel No. 7 (174-180 MHz). Authorized power: 141.25-kw visual, 28.9-kw aural. Antenna: 3210-ft above av. terrain, 470-ft. above ground, 6176-ft. above sea level.

Latitude 34° 13' 37"  
Longitude 118° 03' 58"

Requests CP for change to 161-kw visual, 2972-ft above av. terrain, 187-ft. above ground, 5856-ft. above sea level; lat. 34° 13' 29", long. 118° 003' 48", BPCT-20041018ABS.

**Digital Facilities:** Channel No. 53 (704-710 MHz). Power: 182.5-kw max. visual. Antenna: 3031-ft above av. terrain, 267-ft. above ground, 5974-ft. above sea level.

Latitude 34° 13' 37"  
Longitude 118° 03' 58"

**FCC Digital File Number:** BPCDT-980430KE. Granted: July 30, 1998.

**Note:** Latitude and longitude coordinates shown are based on the North American Datum of 1927 (NAD 27) as currently required by the Mass Media Bureau of the FCC.

**Multichannel TV Sound:** Stereo only.

**Satellite Earth Stations:** Transmitter Harris; Andrew, 9.3-meter C-band; Andrew, 5.6-meter Ku-band.

**AM Affiliate:** KABC, 5-kw, 790 kHz.

**FM Affiliate:** KLOS, 20-kw, 95.5 MHz (No. 238), 196-ft.

**SNG Mobile Dish:** Dalsat, 3.7-meter Ku-band.

**News Services:** AP, CNS.

**Ownership:** Disney Enterprises Inc. (Group Owner).

**Began Operation:** September 16, 1949. Originally broadcast as KECA-TV. Sale to present owner by Capital Cities/ABC approved by FCC February 8, 1996.

**Represented (sales):** ABC National Television Sales.

**Personnel:**

**Arnold J. Kleiner,** President & General Manager.

**Spencer McCoy,** Vice President, General Sales.

**Fran Viesti,** Vice President, Local Sales.

**Tom Levee,** National Sales Manager.

**Sandy Hill,** Sales Service Manager.

**Cheryl Fair,** Vice President, News.

**John Holland,** Vice President, Engineering.

**Howard Daniels,** Vice President, Finance.

**KABC-TV BPCT-19830817KF GRANTED: 12/5/1983**



© 2007 Warren Communications News

**Therese Gamba,** Vice President, Program, Promotion & Advertising.

**Doug Coss,** Vice President, Marketing Sales Promotion.

**Dennis Almino,** Research Director.

**Rates:** On request.

**City of License:** Los Angeles. **Station DMA:** Los Angeles, CA. **Rank:** 2.

Circulation © 2006 Nielsen. Coverage based on Nielsen study.

GrandTotal	Cable TV Households	Non-cable TV Households	Total TV Households
Estimated Station Totals *	3,329,280	3,269,960	6,599,240
Average Weekly Circulation (2006)	2,182,115	1,647,528	3,829,643
Average Daily Circulation (2006)			1,768,265
Station DMA Total	Cable TV Households	Non-cable TV Households	Total TV Households
Estimated Station Totals *	3,076,750	2,418,100	5,494,850
Average Weekly Circulation (2006)	2,151,563	1,566,414	3,717,977
Average Daily Circulation (2006)			1,745,765
Other DMA Total	Cable TV Households	Non-cable TV Households	Total TV Households
Estimated Station Totals *	252,530	851,860	1,104,390
Average Weekly Circulation (2006)	30,552	81,114	111,666
Average Daily Circulation (2006)			22,500

\*Estimated station totals are sums of the Nielsen TV and Cable TV household estimates for each county in which the station registers viewing of more than 5% as per the Nielsen Survey Methods.

**KCAL-DT**  
**Ch. 43**

**Network Service:** IND.

**Licensee:** Viacom TV Stations Group of Los Angeles LLC, 2000 K St. NW, Suite 725, Washington, DC 20006.

**Studio:** 6121 Sunset Blvd., Los Angeles, CA 90028.

**Mailing Address:** 6121 Sunset Blvd., Los Angeles, CA 90028.

**Phone:** 323-467-9999. **Fax:** 323-460-3082.

**E-mail:** news@kcal9.com

**Web Site:** http://www.kcal.com

**Technical Facilities:** Channel No. 43 (644-650 MHz). Authorized power: 300-kw max. visual, aural. Antenna: 3107-ft above av. terrain, 338-ft. above ground, 6050-ft. above sea level.

Latitude	34°	13'	38"
Longitude	118°	04'	00"

Holds CP for change to 495-kw max. visual, 3120-ft above av. terrain, 338-ft. above ground, 6050-ft. above sea level; BPCDT-20040730AWC.

**Transmitter:** Mount Wilson, near Altadena.

**Note:** Latitude and longitude coordinates shown are based on the North American Datum of 1927 (NAD 27) as currently required by the Mass Media Bureau of the FCC.

**Ownership:** CBS Corp. (Group Owner).

**Personnel:**

**Don Corsini**, Vice President & General Manager.

**Tim McGowan**, Vice President, Sales, Marketing & Research.

**Patrick McClenahan**, Vice President & Station Manager.

**Michael Kincaid**, Vice President & General Sales Manager.

**Melanie Steensland**, Vice President & Production Manager.

**Marilyn Rangel**, Local Sales Manager.

**Richard B. Waiffisz**, National Sales Manager.

**Nancy Bauer Gonzales**, Vice President & News Director.

**KCAL-DT BPCDT-19981201KE GRANTED: 1/22/1999**



© 2007 Warren Communications News

**Craig Harrison**, Engineering Director.

**Virginia Hunt**, Program Director.

**Lorraine Velona**, Traffic Manager.

**City of License:** Los Angeles. **Station DMA:** Los Angeles, CA. **Rank:** 2.

**Nielsen Data:** Not available.

**KCAL-TV**

**Ch. 9**

**Network Service:** IND.

**Licensee:** Viacom Television Stations Group of Los Angeles LLC, 2000 K St. NW, Suite 725, Washington, DC 20006.

**Studio:** 6121 Sunset Blvd., Los Angeles, CA 90028.

**Mailing Address:** 6121 Sunset Blvd., Los Angeles, CA 90028.

**Phone:** 323-467-9999. **Fax:** 323-460-3082.

**E-mail:** news@kcal9.com

**Web Site:** http://www.kcal.com

**Technical Facilities:** Channel No. 9 (186-192 MHz). Authorized power: 141-kw max. visual, 28.2-kw aural. Antenna: 3182-ft above av. terrain, 395-ft. above ground, 6135-ft. above sea level.

Latitude 34° 13' 38"  
Longitude 118° 004' 000"

**Transmitter:** Mount Wilson, near Altadena.

**Digital Facilities:** Channel No. 43 (644-650 MHz). Power: 300-kw max. visual, aural. Antenna: 3107-ft above av. terrain, 338-ft. above ground, 6050-ft. above sea level.

Latitude 34° 13' 38"  
Longitude 118° 04' 00"

**Note:** Latitude and longitude coordinates shown are based on the North American Datum of 1927 (NAD 27) as currently required by the Mass Media Bureau of the FCC.

**Multichannel TV Sound:** Stereo and separate audio program.

**Satellite Earth Stations:** Harris, 6.1-meter C-band; DX Antenna, ; Harris, 6.1-meter Ku-band; Microwave General, 6.1-meter C-band; Vertex, 4.5-meter Ku-band.

**SNG Mobile Dish:** Andrew, 2.6-meter Ku-band.

**News Services:** AP, CNS.

**Ownership:** CBS Corp. (Group Owner).

**Begin Operation:** August 25, 1948. Originally operated as KFI-TV. Sold to RKO General by Earl C. Anthony (Television Digest Vol. 7:23, 32, 36). On July 20, 1988 FCC approved dismissal of RKO application for license renewal, grant of Fidelity Television Inc.'s application & subsequent transfer of station to The Walt Disney Co. (Vol. 25:45; 26:48; 27:5, 11, 36; 28:30). Sale to Young Broadcasting Inc. by The Walt Disney Co. approved by FCC September 20, 1996 (Vol. 36:4, 21, 33, 38, 40). Sale to present owner by Young Broadcasting Inc. approved by FCC May 3, 2002 (Vol. 42:7, 19).

**Represented (sales):** Adam Young Inc.

**Represented (legal):** Wiley, Rein & Fielding.

**Personnel:**

**Don Corsini,** Vice President & General Manager.

**Patrick McClenahan,** Vice President & Station Manager.

**Tim McGowan,** Vice President, Sales, Marketing & Research.

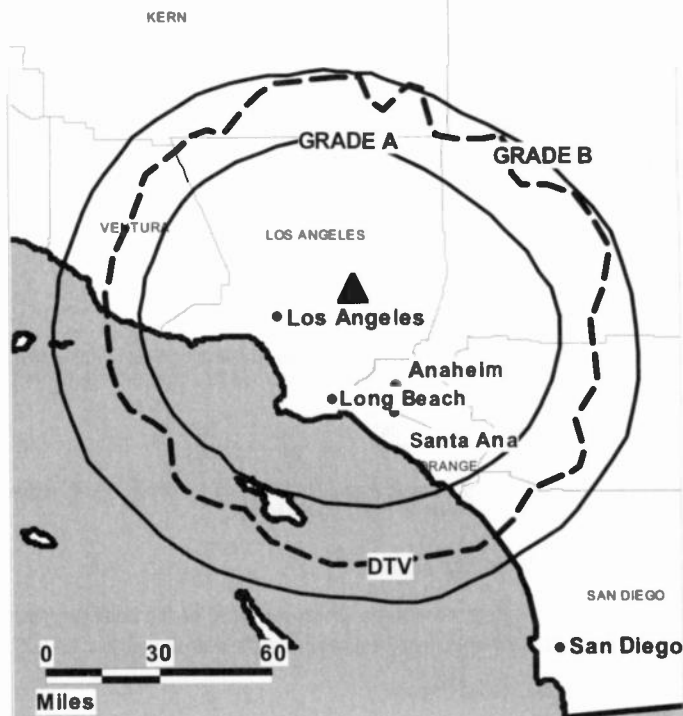
**Michael Kincaid,** Vice President & General Sales Manager.

**Melanie Steensland,** Vice President & Production Manager.

**Marilyn Rangel,** Local Sales Manager.

**Richard B. Waflisz,** National Sales Manager.

**KCAL-TV BLCT-19911107KP GRANTED: 2/28/1992**



© 2007 Warren Communications News

**Nancy Bauer Gonzales,** Vice President & News Director.

**Craig Harrison,** Engineering Director.

**Virginia Hunt,** Program Director.

**Lorraine Velona,** Traffic Manager.

**City of License:** Los Angeles. **Station DMA:** Los Angeles, CA. **Rank:** 2.

Circulation © 2006 Nielsen. Coverage based on Nielsen study.

GrandTotal	Cable TV Households	Non-cable TV Households	Total TV Households
Estimated Station Totals *	3,530,490	2,418,100	5,948,590
Average Weekly Circulation (2006)	1,479,523	1,189,073	2,668,596
Average Daily Circulation (2006)			983,099
Station DMA Total	Cable TV Households	Non-cable TV Households	Total TV Households
Estimated Station Totals *	3,076,750	2,418,100	5,494,850
Average Weekly Circulation (2006)	1,409,727	1,189,073	2,598,800
Average Daily Circulation (2006)			966,817
Other DMA Total	Cable TV Households	Non-cable TV Households	Total TV Households
Estimated Station Totals *	453,740	0	453,740
Average Weekly Circulation (2006)	69,796	0	69,796
Average Daily Circulation (2006)			16,282

\*Estimated station totals are sums of the Nielsen TV and Cable TV household estimates for each county in which the station registers viewing of more than 5% as per the Nielsen Survey Methods.



**KCBS-DT**  
**Ch. 60**

**Network Service:** CBS.

**Licensee:** CBS Broadcasting Inc., 2000 K St. NW, Suite 725, Washington, DC 20006.

**Studio:** 6121 Sunset Blvd., Los Angeles, CA 90028.

**Mailing Address:** 6121 Sunset Blvd., Los Angeles, CA 90028.

**Phone:** 323-460-3000. **Fax:** 323-460-3277.

**E-mail:** kcbstvnews@cbs.com

**Web Site:** <http://www.cbs2.com>

**Technical Facilities:** Channel No. 60 (746-752 MHz). Authorized power: 469-kw max. visual. Antenna: 3566-ft above av. terrain, 902-ft. above ground, 6558-ft. above sea level.

Latitude	34°	13'	55"
Longitude	118°	04'	18"

**Transmitter:** 123 CBS Lane, Mount Wilson.

**Note:** Latitude and longitude coordinates shown are based on the North American Datum of 1927 (NAD 27) as currently required by the Mass Media Bureau of the FCC.

**Ownership:** CBS Corp. (Group Owner).

**Began Operation:** November 1, 1998. High Definition.

**Personnel:**

**Michael Kincaid**, Senior Vice President & General Sales Manager.

**Don Corsini**, Vice President & General Manager.

**Amy Nizich-Goldstein**, Sales Director.

**Dave Diederich**, Local Sales Manager.

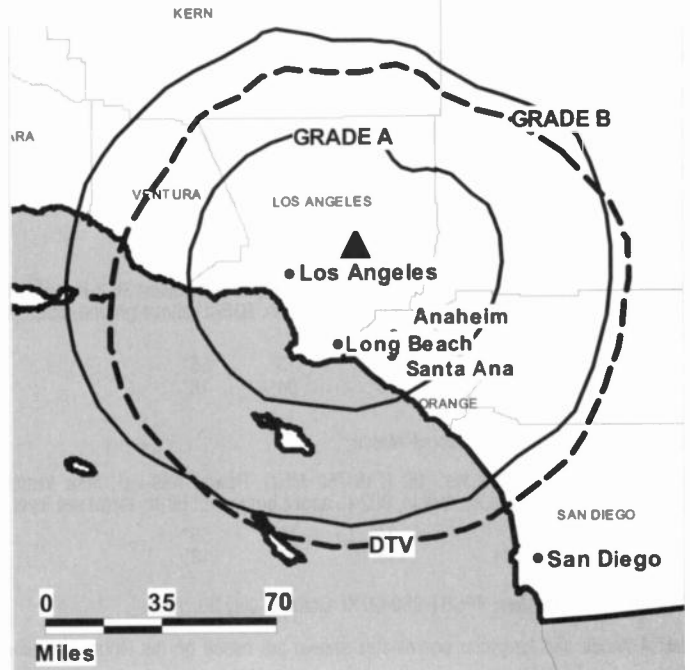
**Patti Tang**, Local Sales Manager.

**Nancy Bauer-Gonzales**, News Director.

**Debra Hurd**, Broadcast Operations & Engineering Director.

**Paul Latham**, Controller.

**KCBS-DT BPCDT-19980427KI GRANTED: 7/30/1998**



© 2007 Warren Communications News

**Virginia Hunt**, Program & Research Director.

**Stephanie Rodriguez**, Creative Services & Community Affairs Director.

**Rates:** On request.

**City of License:** Los Angeles. **Station DMA:** Los Angeles, CA. **Rank:** 2.

**Nielsen Data:** Not available.

**KCBS-TV**

**Ch. 2**

**Network Service:** CBS.

**Licensee:** CBS Broadcasting Inc., 2000 K St. NW, Suite 725, Washington, DC 20006.

**Studio:** 6121 Sunset Blvd., Los Angeles, CA 90028.

**Mailing Address:** 6121 Sunset Blvd., Los Angeles, CA 90028.

**Phone:** 323-460-3000. **Fax:** 323-460-3277.

**E-mail:** kcbstvnews@cbs.com

**Web Site:** http://www.cbs2.com

**Technical Facilities:** Channel No. 2 (54-60 MHz). Authorized power: 36.3-kw visual, 7.24-kw aural. Antenna: 3599-ft above av. terrain, 935-ft. above ground, 6595-ft. above sea level.

Latitude 34° 13' 55"  
Longitude 118° 04' 18"

**Transmitter:** 123 CBS Lane, Mount Wilson.

**Digital Facilities:** Channel No. 60 (746-752 MHz). Power: 469-kw max. visual. Antenna: 3566-ft above av. terrain, 902-ft. above ground, 6558-ft. above sea level.

Latitude 34° 13' 55"  
Longitude 118° 04' 18"

**FCC Digital File Number:** BPCDT-980427K1. Granted: July 30, 1998.

**Note:** Latitude and longitude coordinates shown are based on the North American Datum of 1927 (NAD 27) as currently required by the Mass Media Bureau of the FCC.

**Multichannel TV Sound:** Stereo and separate audio program.

**AM Affiliate:** KNX, 50-kw, 1070 kHz.

**FM Affiliate:** KCBS-FM, 54-kw, 93.1 MHz (No. 226), 3036-ft.

**News Services:** AP, CNS.

**Ownership:** CBS Corp. (Group Owner).

**Began Operation:** May 6, 1948. Originally operated as KTSN. Sold to CBS Inc. December 1950 (Television Digest, Vol. 6:46, 52). Sale to present owner by CBS Inc. approved by FCC May 3, 2000.

**Represented (sales):** CBS Television Stations National Sales.

**Personnel:**

**Michael Kincaid**, Senior Vice President & General Sales Manager.

**Don Corsini**, Vice President & General Manager.

**Amy Nizich-Goldstein**, Sales Director.

**Dave Diederich**, Local Sales Manager.

**Patti Tang**, Local Sales Manager.

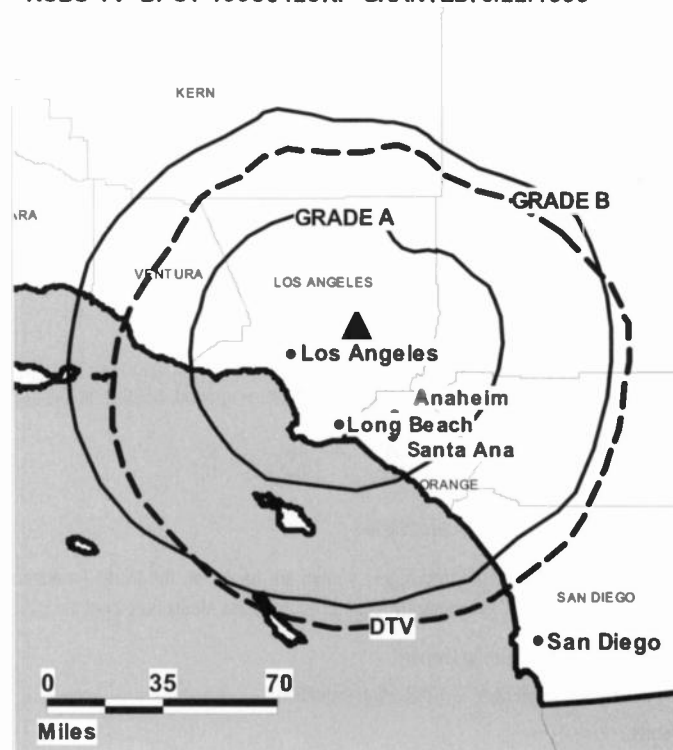
**Nancy Bauer-Gonzales**, News Director.

**Debra Hurd**, Broadcast Operations & Engineering Director.

**Paul Latham**, Controller.

**Virginia Hunt**, Program & Research Director.

**KCBS-TV BPCT-19980420KF GRANTED: 6/22/1999**



© 2007 Warren Communications News

**Stephanie Rodriguez**, Creative Services & Community Affairs Director.

**Rates:** On request.

**City of License:** Los Angeles. **Station DMA:** Los Angeles, CA. **Rank:** 2.

Circulation © 2006 Nielsen. Coverage based on Nielsen study.

GrandTotal	Cable TV Households	Non-cable TV Households	Total TV Households
Estimated Station Totals *	3,210,630	3,378,280	6,588,910
Average Weekly Circulation (2006)	1,970,811	1,288,372	3,259,183
Average Daily Circulation (2006)			1,396,859
Station DMA Total	Cable TV Households	Non-cable TV Households	Total TV Households
Estimated Station Totals *	3,076,750	2,418,100	5,494,850
Average Weekly Circulation (2006)	1,960,606	1,200,256	3,160,862
Average Daily Circulation (2006)			1,380,358
Other DMA Total	Cable TV Households	Non-cable TV Households	Total TV Households
Estimated Station Totals *	133,880	960,180	1,094,060
Average Weekly Circulation (2006)	10,205	88,116	98,321
Average Daily Circulation (2006)			16,501

\*Estimated station totals are sums of the Nielsen TV and Cable TV household estimates for each county in which the station registers viewing of more than 5% as per the Nielsen Survey Methods.

**KCOP-DT**

**Ch. 66**

**Network Service:** MNT.

**Licensee:** Fox Television Stations Inc., 5151 Wisconsin Ave. NW, Washington, DC 20016.

**Studio:** 1999 S. Bundy Dr., Los Angeles, CA 90025.

**Mailing Address:** 1999 S. Bundy Dr., Los Angeles, CA 90025.

**Phone:** 310-584-3361; 310-584-2000. **Fax:** 310-584-2217.

**E-mail:** newsdirector@upn13.com

**Web Site:** <http://www.upn13.com>

**Technical Facilities:** Channel No. 66 (782-788 MHz). Authorized power: 371-kw max. visual, aural. Antenna: 2920-ft above av. terrain, 135-ft. above ground, 5804-ft. above sea level.

Latitude	34°	13'	29"
Longitude	118°	003'	48"

Holds CP for change to 1000-kw max. visual, 2920-ft above av. terrain, 135-ft. above ground, 5804-ft. above sea level; lat. 34° 13' 29", long. 118° 03' 48", BMPCDT-20040609ABC.

**Transmitter:** 15.63-mi. NE of Los Angeles.

**Note:** Latitude and longitude coordinates shown are based on the North American Datum of 1927 (NAD 27) as currently required by the Mass Media Bureau of the FCC.

**Ownership:** Fox Television Holdings Inc. (Group Owner).

**Began Operation:** January 4, 1999. Sale to present owner by Chris-Craft Industries Inc. approved by FCC July 23, 2001.

**Represented (engineering):** Cohen Dippell & Everist PC.

**Personnel:**

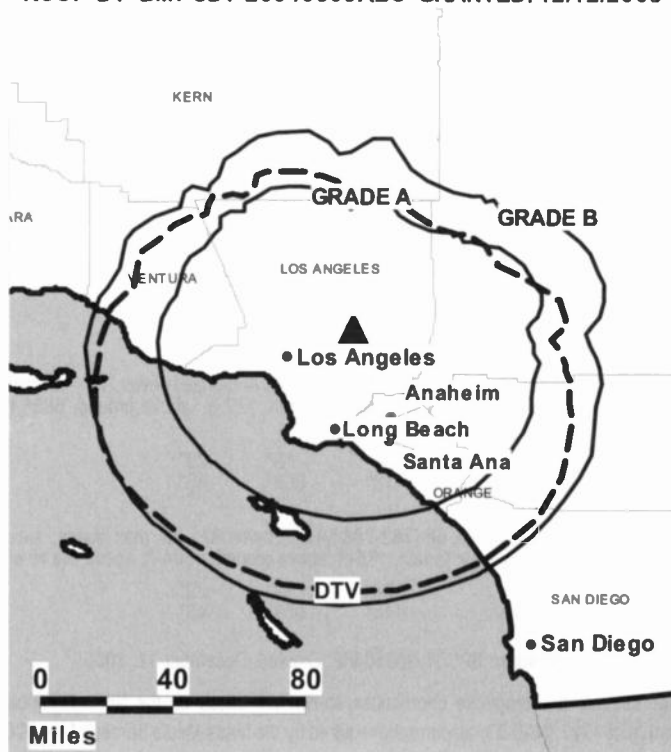
Kevin Hale, Vice President & General Manager.

Will Dishong, Vice President, Broadcast Operations & Engineering.

Stuart Evans, Vice President, & Sales Director.

Tom Sheehy, Vice President, General Sales Manager.

**KCOP-DT BMPCDT-20040609ABC GRANTED: 12/12/2005**



Jose Rios, Vice President, News.

Jill Brow-Weller, Research Director.

JoLisa Jones-Corey, Community Relations Director.

**City of License:** Los Angeles. **Station DMA:** Los Angeles, CA. **Rank:** 2.

**Nielsen Data:** Not available.

**KCOP-TV**

**Ch. 13**

**Network Service:** MNT.

**Licensee:** Fox Television Stations Inc., 5151 Wisconsin Ave. NW, Washington, DC 20016.

**Studio:** 1999 S. Bundy Dr., Los Angeles, CA 90025.

**Mailing Address:** 1999 S. Bundy Dr., Los Angeles, CA 90025.

**Phone:** 310-584-3361; 310-584-2000. **Fax:** 310-584-2217.

**E-mail:** newsdirector@upn13.com

**Web Site:** http://www.upn13.com

**Technical Facilities:** Channel No. 13 (210-216 MHz). Authorized power: 161-kw max. visual, aural. Antenna: 2972-ft above av. terrain, 187-ft. above ground, 5856-ft. above sea level.

Latitude 34° 13' 29"  
Longitude 118° 003' 48"

**Digital Facilities:** Channel No. 66 (782-788 MHz). Power: 371-kw max. visual, aural. Antenna: 2920-ft above av. terrain, 135-ft. above ground, 5804-ft. above sea level.

Latitude 34° 13' 29"  
Longitude 118° 003' 48"

**FCC Digital File Number:** BPCDT-980804KE. Granted: December 12, 2005.

**Note:** Latitude and longitude coordinates shown are based on the North American Datum of 1927 (NAD 27) as currently required by the Mass Media Bureau of the FCC.

**Satellite Earth Stations:** Transmitter RCA; Scientific-Atlanta, 10-meter C-band; Miralite, 3.7-meter C-band; Vertex, 4.7-meter Ku-band; RF Systems, 5.5-meter C-band; Standard Communications, Scientific-Atlanta receivers.

**SNG Mobile Dish:** RF Systems, 2.4-meter Ku-band.

**News Services:** AP, UPI, CNN Newsource.

**Ownership:** Fox Television Holdings Inc. (Group Owner).

**Began Operation:** September 17, 1948. Sale to present owner by Chris-Craft Industries Inc. approved by FCC July 25, 2001. Sale to Chris-Craft Industries Inc. (formerly NAFI Corp.) by Bing Crosby, Kenyon Brown, George L. Coleman & Joseph A. Thomas approved by FCC January 27, 1960. Sale to Crosby, et al., by Copley Press approved by FCC December 11, 1957. Copley acquired station, operating as KLAC-TV, from Mrs. Dorothy Schiff Sonneborn, December 23, 1953.

**Represented (sales):** United Television Sales Inc.

**Represented (legal):** D'Melveny & Myers LLP.

**Personnel:**

**Kevin Hale**, Vice President & General Manager.

**Will Dishong**, Vice President, Broadcast Operations & Engineer.

**Stuart Evans**, Vice President & Sales Director.

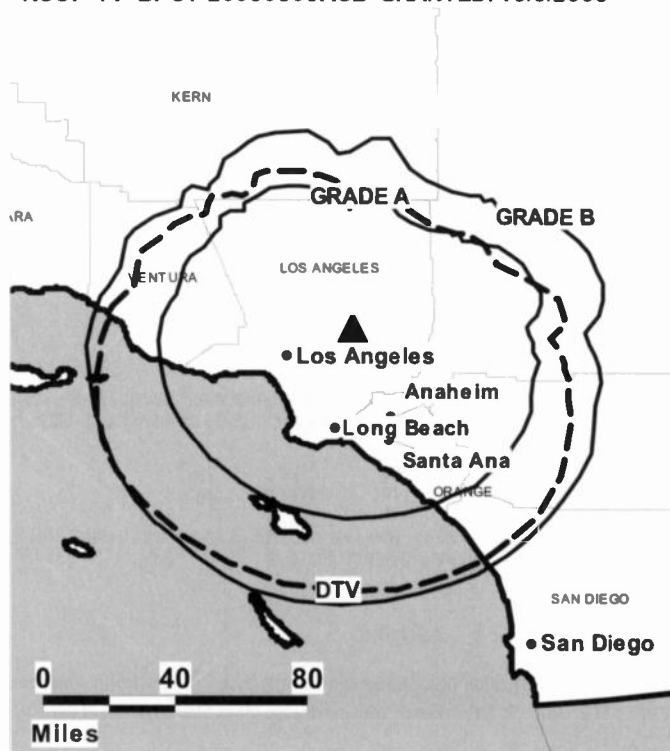
**Tom Sheehy**, Vice President, General Sales Manager.

**Jose Rios**, Vice President, News Manager.

**Jill Brow-Weller**, Research Director.

**JoLisa Jones-Corey**, Community Relations Director.

**KCOP-TV BPCT-20030805ACB GRANTED: 10/6/2003**



© 2007 Warren Communications News

**Highest 30 Sec. Rate:** \$18,000.

**City of License:** Los Angeles. **Station DMA:** Los Angeles, CA. **Rank:** 2.

Circulation © 2006 Nielsen. Coverage based on Nielsen study.

GrandTotal	Cable TV Households	Non-cable TV Households	Total TV Households
Estimated Station Totals *	3,381,920	2,418,100	5,800,020
Average Weekly Circulation (2006)	1,270,038	1,088,893	2,358,931
Average Daily Circulation (2006)			756,492
Station DMA Total	Cable TV Households	Non-cable TV Households	Total TV Households
Estimated Station Totals *	3,076,750	2,418,100	5,494,850
Average Weekly Circulation (2006)	1,241,952	1,088,893	2,330,845
Average Daily Circulation (2006)			752,483
Other DMA Total	Cable TV Households	Non-cable TV Households	Total TV Households
Estimated Station Totals *	305,170	0	305,170
Average Weekly Circulation (2006)	28,086	0	28,086
Average Daily Circulation (2006)			4,009

\*Estimated station totals are sums of the Nielsen TV and Cable TV household estimates for each county in which the station registers viewing of more than 5% as per the Nielsen Survey Methods.

**KMEX-DT**

**Ch. 35**

**Network Service:** UNV.

**Grantee:** KMEX License Partnership GP, 1999 Avenue of the Stars, Suite 3050, Los Angeles, CA 90067.

**Studio:** 5999 Center Dr., Los Angeles, CA 90045.

**Mailing Address:** 5999 Center Dr., Los Angeles, CA 90045.

**Phone:** 310-216-3434. **Fax:** 310-348-3459.

**Web Site:** <http://www.kmex.com>

**Technical Facilities:** Channel No. 35 (596-602 MHz). Authorized power: 400-kw max. visual. Antenna: 3189-ft above av. terrain, 381-ft. above ground, 6033-ft. above sea level.

Latitude	34°	13'	36"
Longitude	118°	03'	59"

**Note:** Latitude and longitude coordinates shown are based on the North American Datum of 1927 (NAD 27) as currently required by the Mass Media Bureau of the FCC.

**Ownership:** Univision Communications Inc. (Group Owner).

**Began Operation:** November 1, 2002.

**Represented (legal):** Shaw Pittman.

**Personnel:**

**Jorge Delgado**, President & General Manager.

**Mark Dante**, General Sales Manager.

**Alejandro Kahan**, West Coast Sales Manager.

**Jack Randall**, East Coast Sales Manager.

**Lori Morley**, Local Sales Manager.

**Jorge Mettey**, News Director.

**Chris Homer**, Chief Engineer.

**Carl Friedlander**, Finance Director.

**Antoinette Gill**, Program Director & Traffic Manager.

**KMEX-DT B MPCDT-20010727AAY GRANTED: 8/10/2001**



© 2007 Warren Communications News

**Louis De La Parra**, Promotion & Marketing Director.

**Harry Whitman**, Research Director.

**Christina Sanchez**, Public Affairs & Communications Director.

**City of License:** Los Angeles. **Station DMA:** Los Angeles, CA. **Rank:** 2.

**Nielsen Data:** Not available.

**KMEX-TV**

**Ch. 34**

**Network Service:** UNV.

**Licensee:** KMEX License Partnership GP, 1999 Avenue of the Stars, Suite 3050, Los Angeles, CA 90067.

**Studio:** 5999 Center Dr., Los Angeles, CA 90045.

**Mailing Address:** 5999 Center Dr., Los Angeles, CA 90045.

**Phone:** 310-216-3434. **Fax:** 310-348-3459.

**Web Site:** http://www.kmex.com

**Technical Facilities:** Channel No. 34 (590-596 MHz). Authorized power: 2291-kw max. visual. Antenna: 3136-ft above av. terrain, 322-ft. above ground, 6033-ft. above sea level.

Latitude 34° 13' 36"  
Longitude 118° 03' 59"

**Digital Facilities:** Channel No. 35 (596-602 MHz). Power: 400-kw max. visual. Antenna: 3189-ft above av. terrain, 381-ft. above ground, 6033-ft. above sea level.

Latitude 34° 13' 36"  
Longitude 118° 03' 59"

**FCC Digital File Number:** BPCDT-19991028AES. Granted: March 16, 2001.

**Note:** Latitude and longitude coordinates shown are based on the North American Datum of 1927 (NAD 27) as currently required by the Mass Media Bureau of the FCC.

**Satellite Earth Stations:** Transmitter Composite; Comtech, 7-meter; Comtech, 3.8-meter KC-band; Standard Components, Scientific-Atlanta receivers.

**News Services:** AP, CNS.

**Ownership:** Univision Communications Inc. (Group Owner).

**Began Operation:** September 30, 1962. Sale to Broadcasting Media Partners Inc. pending. Sale to present owner by Hallmark Cards approved by FCC September 30, 1993. Sale to Hallmark Acquisition Inc. by Spanish International Communications Corp. approved by FCC June 12, 1987.

**Represented (sales):** Univision.

**Represented (legal):** Shaw Pittman.

**Represented (engineering):** Denny & Associates PC.

**Personnel:**

Jorge Delgado, President & General Manager.

Mark Dante, General Sales Manager.

Jack Randall, East Coast Sales Manager.

Alejandro Kahan, West Coast Sales Manager.

Lori Morley, Local Sales Manager.

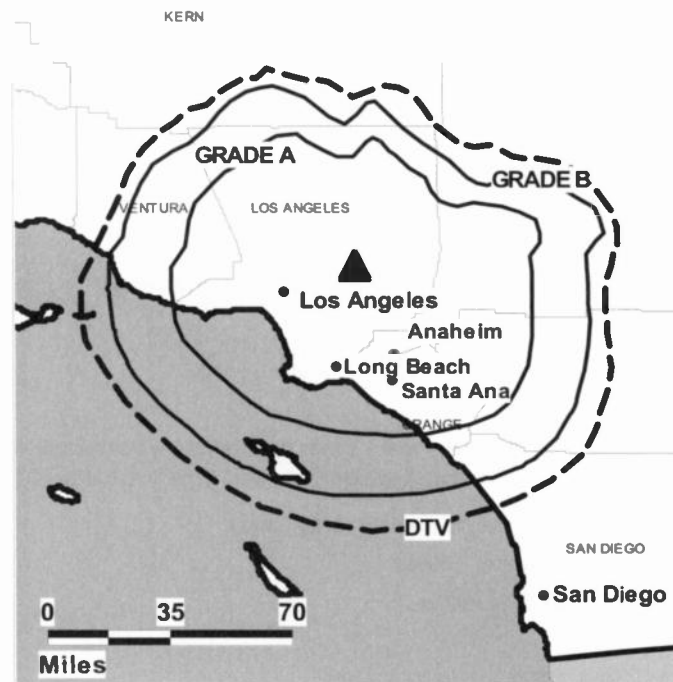
Jorge Mettey, News Director.

Chris Homer, Chief Engineer.

Carl Friedlander, Finance Director.

Antoinette Gill, Program Director & Traffic Manager.

**KMEX-TV BMPCT-20010727AAZ GRANTED: 8/10/2001**



© 2007 Warren Communications News

Louis De La Parra, Promotion & Marketing Director.

Harry Whitman, Research Director.

Christina Sanchez, Public Affairs & Communications Director.

**Rates:** On request.

**City of License:** Los Angeles. **Station DMA:** Los Angeles, CA. **Rank:** 2.

Circulation © 2006 Nielsen. Coverage based on Nielsen study.

GrandTotal	Cable TV Households	Non-cable TV Households	Total TV Households
Estimated Station Totals *	3,076,750	2,418,100	5,494,850
Average Weekly Circulation (2006)	589,881	758,234	1,348,115
Average Daily Circulation (2006)			925,302
Station OMA Total	Cable TV Households	Non-cable TV Households	Total TV Households
Estimated Station Totals *	3,076,750	2,418,100	5,494,850
Average Weekly Circulation (2006)	589,881	758,234	1,348,115
Average Daily Circulation (2006)			925,302

\*Estimated station totals are sums of the Nielsen TV and Cable TV household estimates for each county in which the station registers viewing of more than 5% as per the Nielsen Survey Methods.

**KNBC**  
**Ch. 4**

**Network Service:** NBC.

**Licensee:** NBC Telemundo License Co., c/o NBC Inc., 1299 Pennsylvania Ave. NW, Washington, DC 20004.

**Studio:** 3000 W. Alameda Ave., Burbank, CA 91523.

**Mailing Address:** 3000 W. Alameda Ave., Burbank, CA 91523.

**Phone:** 818-840-4444.

**Web Site:** <http://www.nbc4.tv>

**Technical Facilities:** Channel No. 4 (66-72 MHz). Authorized power: 43.7-kw visual. Antenna: 3228-ft above av. terrain, 502-ft. above ground, 6181-ft. above sea level.

Latitude 34° 13' 32"  
Longitude 118° 003' 52"

**Digital Facilities:** Channel No. 36 (602-608 MHz). Power: 380-kw max. visual. Antenna: 3251-ft above av. terrain, 525-ft. above ground, 6204-ft. above sea level.

Latitude 34° 13' 32"  
Longitude 118° 03' 52"

**FCC Digital File Number:** BPCDT-980427KG. Granted: July 30, 1998.

**Note:** Latitude and longitude coordinates shown are based on the North American Datum of 1927 (NAD 27) as currently required by the Mass Media Bureau of the FCC.

**Multichannel TV Sound:** Stereo only.

**News Services:** AP, UPI, CNS.

**Ownership:** NBC Universal (Group Dwner).

**Began Operation:** January 16, 1949.

**Represented (sales):** NBC TV Spot Sales.

**Personnel:**

**Paula Madison**, President & General Manager.

**Michael McCarthy**, Vice President, Sales.

**Bob Long**, Vice President, News.

**Ginger Zumaeta**, Vice President, Advertising & Promotion.

**Fran Vletti**, Local Sales Manager.

**Lori Perlman**, Local Sales Manager.

**Richard Lahti**, Engineering Director.

**Jennifer Cabaquinto**, Finance Director.

**Howard Fried**, Program Manager.

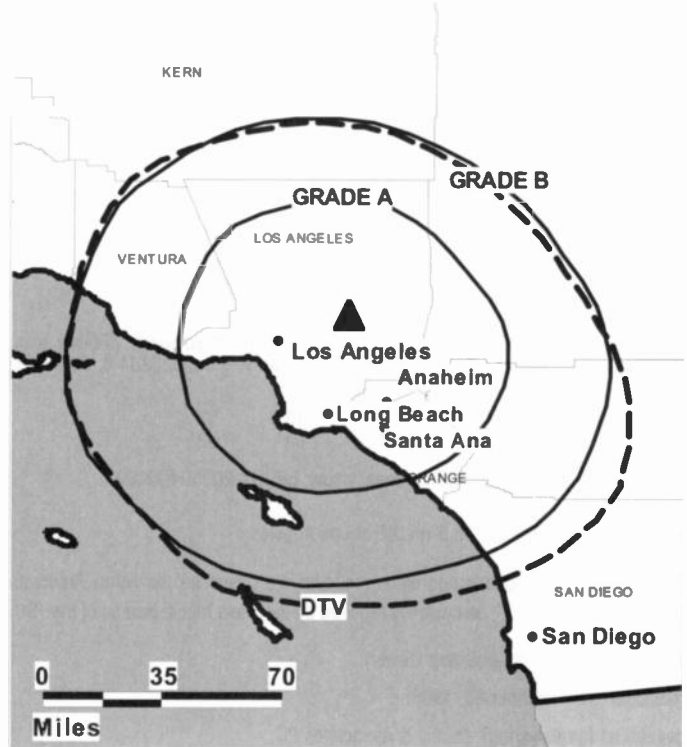
**Rebecca Nieto**, Senior News Producer.

**David Bright**, Research Director.

**Pat Roy**, Traffic Manager.

**Erin Dittman**, Communications Director.

KNBC BPCT-19920303KF GRANTED: 9/25/1992



© 2007 Warren Communications News

**Rates:** Dn request.

**City of License:** Los Angeles. **Station DMA:** Los Angeles, CA. **Rank:** 2.

Circulation © 2006 Nielsen. Coverage based on Nielsen study.

GrandTotal	Cable TV Households	Non-cable TV Households	Total TV Households
Estimated Station Totals *	3,427,000	3,361,640	6,788,640
Average Weekly Circulation (2006)	2,048,117	1,374,929	3,423,046
Average Daily Circulation (2006)			1,552,617
Station DMA Total	Cable TV Households	Non-cable TV Households	Total TV Households
Estimated Station Totals *	3,076,750	2,418,100	5,494,850
Average Weekly Circulation (2006)	2,007,296	1,295,330	3,302,626
Average Daily Circulation (2006)			1,527,958
Other DMA Total	Cable TV Households	Non-cable TV Households	Total TV Households
Estimated Station Totals *	350,250	943,540	1,293,790
Average Weekly Circulation (2006)	40,821	79,599	120,420
Average Daily Circulation (2006)			24,659

\*Estimated station totals are sums of the Nielsen TV and Cable TV household estimates for each county in which the station registers viewing of more than 5% as per the Nielsen Survey Methods.

**KNBC-DT**

**Ch. 36**

**Network Service:** NBC.

**Licensee:** NBC Telemundo License Co., c/o NBC Inc., 1299 Pennsylvania Ave. NW, Washington, DC 20004.

**Studio:** 3000 W. Alameda Ave., Burbank, CA 91523.

**Mailing Address:** 3000 W. Alameda Ave., Burbank, CA 91523.

**Phone:** 818-840-4444.

**Web Site:** <http://www.nbc4.tv>

**Technical Facilities:** Channel No. 36 (602-608 MHz). Authorized power: 380-kw max. visual. Antenna: 3251-ft above av. terrain, 525-ft. above ground, 6204-ft. above sea level.

Latitude	34°	13'	32"
Longitude	118°	03'	52"

Requests CP for change to 665-kw max. visual; BPCDT-20050406ACJ.

**Transmitter:** Mount Wilson, 15.5-mi. NE of Los Angeles.

**Note:** Latitude and longitude coordinates shown are based on the North American Datum of 1927 (NAD 27) as currently required by the Mass Media Bureau of the FCC.

**Ownership:** NBC Universal (Group Owner).

**Began Operation:** October 23, 1998.

**Represented (engineering):** Denny & Associates PC.

**Personnel:**

**Paula Madison**, President & General Manager.

**Michael McCarthy**, Vice President, Sales.

**Fran Vietti**, Local Sales Manager.

**Lori Periman**, Local Sales Manager.

**Bob Long**, Vice President, News.

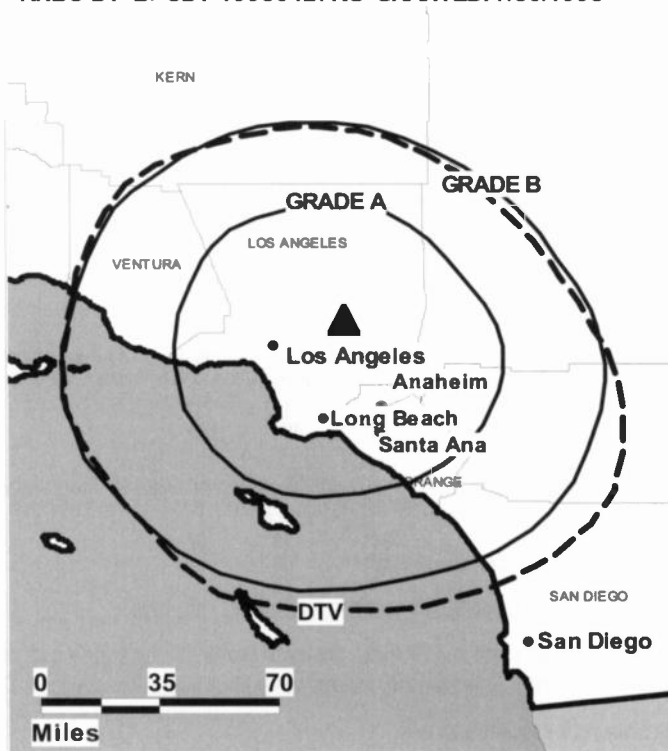
**Richard Lahti**, Engineering Director.

**Jennifer Cabaquinto**, Finance Director.

**Howard Fried**, Program Manager.

**Ginger Zumaeta**, Vice President, Advertising & Promotions.

**KNBC-DT BPCDT-19980427KG GRANTED: 7/30/1998**



© 2007 Warren Communications News

**Rebecca Nieto**, Senior News Producer.

**David Bright**, Research Director.

**Pat Roy**, Traffic Manager.

**Erin Dittman**, Communications Director.

**Rates:** On request.

**City of License:** Los Angeles. **Station DMA:** Los Angeles, CA. **Rank:** 2.

**Nielsen Data:** Not available.



**KTLA-DT**  
**Ch. 31**

**Network Service:** CW.

**Licensee:** KTLA Inc., PD Box 500, 5800 Sunset Blvd., Los Angeles, CA 90028.

**Studio:** 5800 Sunset Blvd., Los Angeles, CA 90028.

**Mailing Address:** PD Box 500, Los Angeles, CA 90028.

**Phone:** 323-460-5500. **Fax:** 323-460-5405.

**E-mail:** caguayo@tribune.com

**Web Site:** <http://www.ktla.com>

**Technical Facilities:** Channel No. 31 (572-578 MHz). Authorized power: 1000-kw max. visual, aural. Antenna: 3110-ft above av. terrain, 364-ft. above ground, 6063-ft. above sea level.

Latitude	34°	13'	36"
Longitude	118°	03'	56"

**Note:** Latitude and longitude coordinates shown are based on the North American Datum of 1927 (NAD 27) as currently required by the Mass Media Bureau of the FCC.

**Ownership:** Tribune Broadcasting Co. (Group Owner).

**Began Operation:** October 29, 1998.

**Represented (sales):** TeleRep Inc.

**Represented (legal):** Sidley Austin LLP.

**Represented (engineering):** duTreil, Lundin & Rackley Inc.

**Personnel:**

**John E. Reardon**, Vice President & General Manager.

**Vinnie Malcolm**, Station Manager.

**Gordon Peppers**, General Sales Manager.

**Mike Brown**, Local Sales Manager.

**David R. Blaszkowski**, National Sales Manager.

**David Cox**, News, Operations & Engineering Manager.

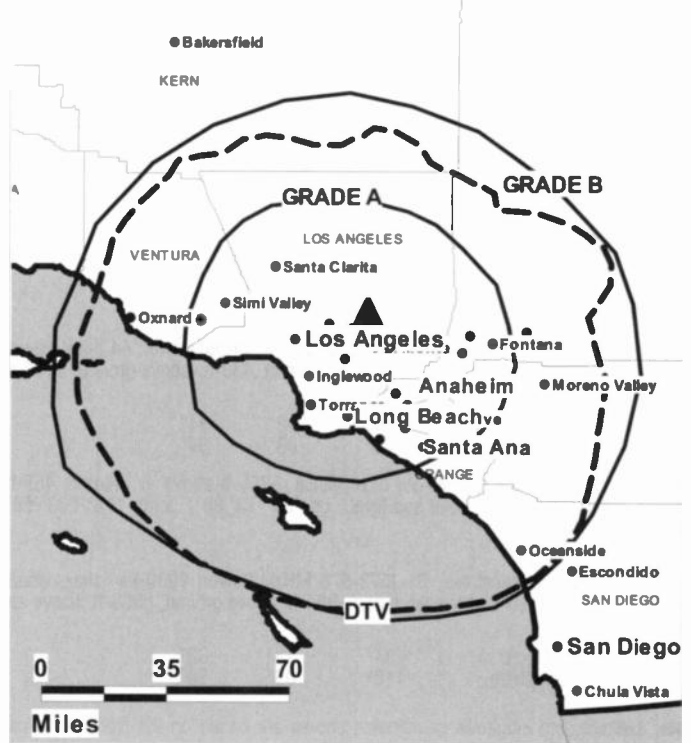
**Gracelyn Brown**, Program Director.

**Alison Horn**, Sales Marketing Manager.

**Marcia Brandwynne**, Assistant News Director.

**Michael E. Weiner**, Finance Director.

**KTLA-DT BMPCDT-20050603AAC GRANTED: 6/24/2005**



© 2007 Warren Communications News

**Gretchen Dible**, Research Director.

**Jymm Adams**, Creative Services Director.

**Barbara Lopez-Nash**, Human Resources Director.

**Chris Reilly**, Production Director.

**Guadalupe Ramirez**, Traffic Manager.

**Rates:** On request.

**City of License:** Los Angeles. **Station DMA:** Los Angeles, CA. **Rank:** 2.

**Nielsen Data:** Not available.

**KTLA-TV**

**Ch. 5**

**Network Service:** CW.

**Licensee:** KTLA Inc., PO Box 500, 5800 Sunset Blvd., Los Angeles, CA 90028.

**Studio:** PO Box 500, 5800 Sunset Blvd., Los Angeles, CA 90028.

**Mailing Address:** Box 500, Los Angeles, CA 90028.

**Phone:** 323-460-5500. **Fax:** 323-460-5405.

**E-mail:** caguayo@tribune.com

**Web Site:** http://www.ktla.com

**Technical Facilities:** Channel No. 5 (76-82 MHz). Authorized power: 44.7-kw visual, 8.32-kw aural. Antenna: 3205-ft above av. terrain, 433-ft. above ground, 6157-ft. above sea level.

Latitude 34° 13' 34"  
Longitude 118° 03' 54"

Requests CP for change to 80-kw max. visual, 3205-ft above av. terrain, 459-ft. above ground, 6158-ft. above sea level; lat. 34° 13' 36", long. 118° 003' 56", BPCT-20041019AAR.

**Digital Facilities:** Channel No. 31 (572-578 MHz). Power: 1000-kw max. visual, aural. Antenna: 3110-ft above av. terrain, 364-ft. above ground, 6063-ft. above sea level.

Latitude 34° 13' 36"  
Longitude 118° 03' 56"

**Note:** Latitude and longitude coordinates shown are based on the North American Datum of 1927 (NAD 27) as currently required by the Mass Media Bureau of the FCC.

**Multichannel TV Sound:** Stereo and separate audio program.

**Satellite Earth Stations:** Transmitter Harris; Scientific-Atlanta, 7-meter Ku-band; Scientific-Atlanta, 10-meter C-band; Vertex, 4.5-meter C-band; Satcom Technologies, 5-meter C-band; Vertex, M/A-Corn receivers.

**SNG Mobile Dish:** Wolfcoach.

**News Services:** AP, UPI, INDX, CNS, CNN Newsource.

**Ownership:** Tribune Broadcasting Co. (Group Owner).

**Began Operation:** January 22, 1947. Sale to present owner by KKR Assoc., et al., approved by FCC October 4, 1985 (Television Digest, Vol. 25:20, 24, 40, 51). Previous sale approved by FCC March 28, 1983 (Vol. 22:44). Sale to Gene Autry & The Signal Cos. by Paramount Television Productions approved by FCC May 13, 1964 (Vol. 3:44; 4:20).

**Represented (sales):** TeleRep Inc.

**Represented (legal):** Sidley Austin LLP.

**Represented (engineering):** Hammett & Edison Inc.

**Personnel:**

**John E. Reardon,** Vice President & General Manager.

**Vinnie Malcolm,** Station Manager.

**Gordon Peppers,** General Sales Manager.

**Mike Brown,** Local Sales Manager.

**David R. Blaszkowski,** National Sales Manager.

**David Cox,** News, Operations & Engineering Manager.

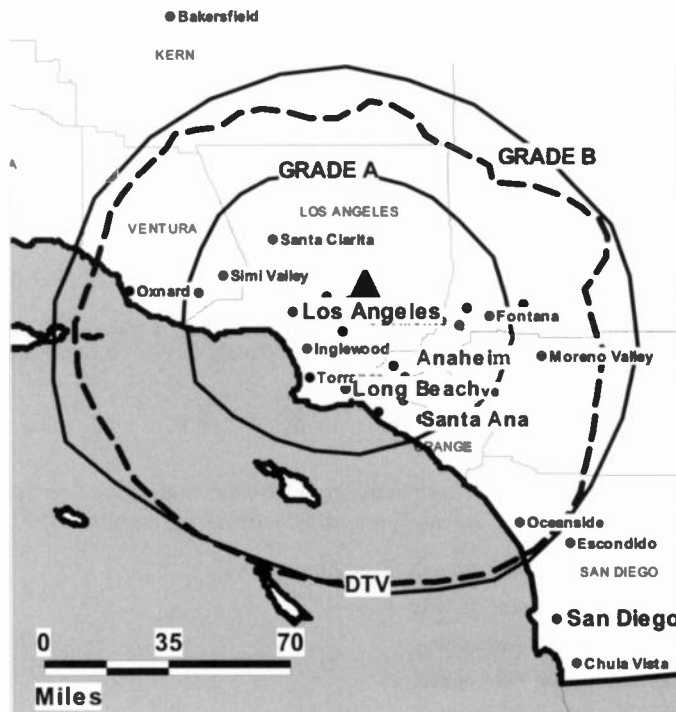
**Gracelyn Brown,** Program Director.

**Alison Horn,** Sales Marketing Manager.

**Marcia Brandwynne,** Assistant News Director.

**Michael E. Weiner,** Finance Director.

**KTLA-TV BLCT-19880908KO GRANTED: 10/31/1988**



© 2007 Warren Communications News

**Gretchen Dible,** Research Director.

**Jymm Adams,** Creative Services Director.

**Barbara Lopez-Nash,** Human Resources Director.

**Chris Reilly,** Production Director.

**Guadalupe Ramirez,** Traffic Manager.

**Rates:** On request.

**City of License:** Los Angeles. **Station DMA:** Los Angeles, CA. **Rank:** 2.

Circulation © 2006 Nielsen. Coverage based on Nielsen study.

GrandTotal	Cable TV Households	Non-cable TV Households	Total TV Households
Estimated Station Totals *	4,470,960	2,657,940	7,128,900
Average Weekly Circulation (2006)	1,835,137	1,300,688	3,135,825
Average Daily Circulation (2006)			1,183,440
Station DMA Total	Cable TV Households	Non-cable TV Households	Total TV Households
Estimated Station Totals *	3,076,750	2,418,100	5,494,850
Average Weekly Circulation (2006)	1,711,492	1,283,477	2,994,969
Average Daily Circulation (2006)			1,156,249
Other DMA Total	Cable TV Households	Non-cable TV Households	Total TV Households
Estimated Station Totals *	1,394,210	239,840	1,634,050
Average Weekly Circulation (2006)	123,645	17,211	140,856
Average Daily Circulation (2006)			27,191

\*Estimated station totals are sums of the Nielsen TV and Cable TV household estimates for each county in which the station registers viewing of more than 5% as per the Nielsen Survey Methods.

**KTTV**  
**Ch. 11**

**Network Service:** FOX.

**Licensee:** Fox Television Stations Inc., 5151 Wisconsin Ave. NW, Washington, DC 20016.

**Studio:** 1999 S. Bundy Dr., Los Angeles, CA 90025.

**Mailing Address:** 1999 S. Bundy Dr., Los Angeles, CA 90025.

**Phone:** 310-584-2000. **Fax:** 310-584-2116.

**E-mail:** newsdesk@fox11la.com

**Web Site:** http://www.fox11la.com

**Technical Facilities:** Channel No. 11 (198-204 MHz). Authorized power: 166-kw visual, 20-kw aural. Antenna: 2940-ft above av. terrain, 237-ft. above ground, 5907-ft. above sea level.

Latitude 34° 13' 29"  
Longitude 118° 03' 47.1"

**Transmitter:** Mount Wilson.

**Digital Facilities:** Channel No. 65 (776-782 MHz). Power: 1000-kw visual, aural. Antenna: 2959-ft above av. terrain, 187-ft. above ground, 5856-ft. above sea level.

Latitude 34° 13' 29"  
Longitude 118° 03' 48"

**Note:** Latitude and longitude coordinates shown are based on the North American Datum of 1927 (NAD 27) as currently required by the Mass Media Bureau of the FCC.

**Multichannel TV Sound:** Stereo and separate audio program.

**Satellite Earth Station:** Transmitter NEC; Andrew, 4.5-meter; Wegener, Standard Communications, Scientific-Atlanta, M/A-Com, DX Engineering receivers.

**SNG Mobile Dish:** Midwest MCL, 2.6-meter Ku-band.

**News Services:** AP, CNS, CNN Newsource.

**Ownership:** Fox Television Holdings Inc. (Group Owner).

**Began Operation:** January 7, 1949. Sale to present owner by Metromedia approved by FCC November 14, 1985. Sale to Metromedia by Los Angeles Times and Mirror approved by FCC May 28, 1963 (Television Digest, Vol. 3:3, 22).

**Represented (sales):** Petry Television Inc.

**Personnel:**

Kevin Hale, Vice President & General Manager.

Will Dishong, Vice President, Broadcast Operations.

Tom Sheehy, Vice President, Sales.

Stuart Evans, National Sales Manager.

Audrey Weiss, Local Sales Manager.

Stephanie Coyle, Vice President, Finance.

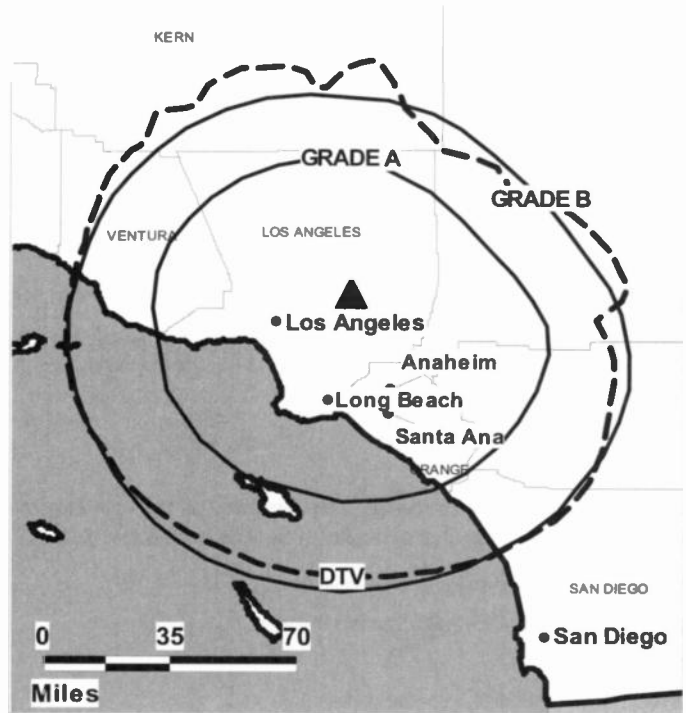
Stuart Evans, National Sales Manager.

Jose Rios, News Director.

Rita Nazareno, Publicity & Programming Coordinator.

John Frenzel, Program Director.

KTTV BPCT-1756 GRANTED: 9/3/1953



© 2007 Warren Communications News

Jill Brow-Weller, Research Director.

Michael Anthony, Traffic Manager.

**Rates:** On request.

**City of License:** Los Angeles. **Station DMA:** Los Angeles, CA. **Rank:** 2.

Circulation © 2006 Nielsen. Coverage based on Nielsen study.

GrandTotal	Cable TV Households	Non-cable TV Households	Total TV Households
Estimated Station Totals *	3,082,840	3,303,400	6,386,240
Average Weekly Circulation (2006)	1,839,988	1,531,173	3,371,161
Average Daily Circulation (2006)			1,365,553
Station DMA Total	Cable TV Households	Non-cable TV Households	Total TV Households
Estimated Station Totals *	3,076,750	2,418,100	5,494,850
Average Weekly Circulation (2006)	1,839,448	1,457,445	3,296,893
Average Daily Circulation (2006)			1,355,265
Other DMA Total	Cable TV Households	Non-cable TV Households	Total TV Households
Estimated Station Totals *	6,090	885,300	891,390
Average Weekly Circulation (2006)	540	73,728	74,268
Average Daily Circulation (2006)			10,288

\*Estimated station totals are sums of the Nielsen TV and Cable TV household estimates for each county in which the station registers viewing of more than 5% as per the Nielsen Survey Methods.

**KTTV-DT**

**Ch. 65**

**Network Service:** FOX.

**Licensee:** Fox Television Stations Inc., 5151 Wisconsin Ave. NW, Washington, DC 20016.

**Studio:** 1999 S. Bundy Dr., Los Angeles, CA 90025.

**Mailing Address:** 1999 S. Bundy Dr., Los Angeles, CA 90025.

**Phone:** 310-584-2000. **Fax:** 310-584-2116.

**E-mail:** newsdesk@fox11la.com

**Web Site:** <http://www.fox11la.com>

**Technical Facilities:** Channel No. 65 (776-782 MHz). Authorized power: 1000-kw visual, aural. Antenna: 2959-ft above av. terrain, 187-ft. above ground, 5856-ft. above sea level.

Latitude	34°	13'	29"
Longitude	118°	03'	48"

**Note:** Latitude and longitude coordinates shown are based on the North American Datum of 1927 (NAD 27) as currently required by the Mass Media Bureau of the FCC.

**Ownership:** Fox Television Holdings Inc. (Group Owner).

**Began Operation:** August 15, 2000. Standard Definition.

**Personnel:**

- Kevin Hale, Vice President & General Manager.
- Will Oishong, Vice President, Broadcast Operations.
- Stuart Evans, National Sales Manager.
- Tom Sheehy, Vice President, Sales.
- Audrey Weiss, Local Sales Manager.
- Stephanie Coyle, Vice President, Finance.
- Jose Rios, News Director.
- John Frenzel, Program Director.
- Rita Nazareno, Publicity & Programming Coordinator.

**KTTV-DT BPCDT-980501KH GRANTED: 11/18/1998**



© 2007 Warren Communications News

Jill Brow-Weller, Research Director.

Michael Anthony, Traffic Manager.

**Rates:** On request.

**City of License:** Los Angeles. **Station DMA:** Los Angeles, CA. **Rank:** 2.

**Nielsen Data:** Not available.

**KWHY-DT**

**Ch. 42**

**Network Service:** IND.

**Licensee:** NBC Telemundo License Co., c/o NBC Inc., 1299 Pennsylvania Ave. NW, Washington, DC 20004.

**Studio:** 1139 Grand Central Ave., Glendale, CA 91201.

**Mailing Address:** 1139 Grand Central Ave., Glendale, CA 91201.

**Phone:** 818-260-5700. **Fax:** 818-502-0029.

**Web Site:** <http://www.kwhy.com>

**Technical Facilities:** Channel No. 42 (638-644 MHz). Authorized power: 486-kw max. visual. Antenna: 2926-ft above av. terrain, 125-ft. above ground, 5551-ft. above sea level.

Latitude	34°	12'	47.8"
Longitude	118°	03'	41.0"

**Note:** Latitude and longitude coordinates shown are based on the North American Datum of 1927 (NAD 27) as currently required by the Mass Media Bureau of the FCC.

**Ownership:** NBC Universal (Group Owner).

**Began Operation:** February 12, 2002.

**Represented (legal):** Cohn & Marks LLP.

**Represented (engineering):** Hammett & Edison Inc.

**Personnel:**

**Manuel Abud, General Manager.**

**Richard Lahti, Operations & Engineering Director.**

**Eddie Melendez, General Sales Manager.**

**Anna Ruiz, Local Sales Manager.**

**Al Corral, News Director.**

**Karen Harmon, Financial Director.**

**Olga Aguilar, Programming Administrator.**

**KWHY-DT BMPCDT-20000428ABX GRANTED: 5/17/2004**



© 2007 Warren Communications News

**David Moran, Production Manager.**

**Maria Akopyan, Traffic Manager.**

**Rates:** On request.

**City of License:** Los Angeles. **Station OMA:** Los Angeles, CA. **Rank:** 2.

**Nielsen Oata:** Not available.

**KWHY-TV**

**Ch. 22**

**Network Service:** IND.

**Licensee:** NBC Telemundo License Co., c/o NBC Inc., 1299 Pennsylvania Ave. NW, Washington, DC 20004.

**Studio:** 1139 Grand Central Ave., Glendale, CA 91201.

**Mailing Address:** 1139 Grand Central Ave., Glendale, CA 91201.

**Phone:** 818-260-5700. **Fax:** 812-502-0029.

**Web Site:** <http://www.kwhy.com>

**Technical Facilities:** Channel No. 22 (518-524 MHz). Authorized power: 2630-kw max. visual, 263-kw aural. Antenna: 2933-ft above av. terrain, 180-ft. above ground, 5869-ft. above sea level.

Latitude 34° 13' 36"  
Longitude 118° 03' 59"

**Transmitter:** Mount Wilson antenna farm, 15-mi. N of Los Angeles.

**Digital Facilities:** Channel No. 42 (638-644 MHz). Power: 486-kw max. visual. Antenna: 2926-ft above av. terrain, 125-ft. above ground, 5551-ft. above sea level.

Latitude 34° 12' 47.8"  
Longitude 118° 03' 41.0"

**Note:** Latitude and longitude coordinates shown are based on the North American Datum of 1927 (NAD 27) as currently required by the Mass Media Bureau of the FCC.

**Satellite Earth Station:** Transmitter Comark; Comtech, 5-meter KC-band; Omni receivers.

**News Services:** Reuters TV, CNS, AP.

**Ownership:** NBC Universal (Group Owner).

**Began Operation:** March 25, 1963. Central Broadcasting took station off the air March 9, 1964 (Television Digest, Vol. 4:11). Sale by Central Broadcasting Corp. approved by FCC July 29, 1964 (Vol. 4:11, 31). Resumed operation May 2, 1965 (Vol. 5:20). Subscription TV began July 23, 1978. Sale to Harriscope Corp. by Coast TV Broadcasting approved by FCC November 20, 1981. Sale to Telemundo Holdings Inc. by Harriscope Corp. approved by FCC April 26, 2001. Transfer to present owner by Telemundo Holdings Inc. approved by FCC April 10, 2002 (Vol. 42:15).

**Represented (legal):** Cohn & Marks LLP.

**Represented (engineering):** Hammett & Edison Inc.

**Personnel:**

Manuel Abud, General Manager.

Richard Lahti, Operations & Engineering Director.

Eddie Melendez, General Sales Manager.

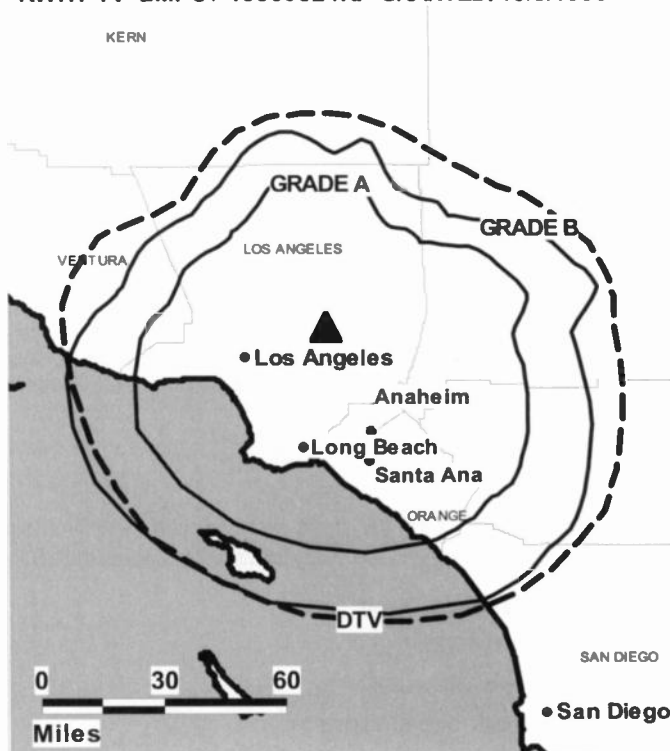
Anna Ruiz, Local Sales Manager.

Al Corral, News Director.

Karen Harmon, Finance Director.

Olga Aguilar, Programming Administrator.

KWHY-TV BMPCT-19930824KF GRANTED: 10/8/1993



© 2007 Warren Communications News

David Moran, Production Manager.

Maria Akopyan, Traffic Manager.

**Rates:** On request.

**City of License:** Los Angeles. **Station DMA:** Los Angeles, CA. **Rank:** 2.

Circulation © 2006 Nielsen. Coverage based on Nielsen study.

GrandTotal	Cable TV Households	Non-cable TV Households	Total TV Households
Estimated Station Totals *	3,076,750	2,418,100	5,494,850
Average Weekly Circulation (2006)	386,458	533,727	920,185
Average Daily Circulation (2006)			382,074
Station DMA Total	Cable TV Households	Non-cable TV Households	Total TV Households
Estimated Station Totals *	3,076,750	2,418,100	5,494,850
Average Weekly Circulation (2006)	386,458	533,727	920,185
Average Daily Circulation (2006)			382,074

\*Estimated station totals are sums of the Nielsen TV and Cable TV household estimates for each county in which the station registers viewing of more than 5% as per the Nielsen Survey Methods.

**KNSO**  
**Ch. 51**

**Network Service:** TMO.

**Licensee:** NBC Telemundo License Co., c/o NBC Inc., 1299 Pennsylvania Ave. NW, Washington, DC 20004.

**Studio:** 142 N. 9th St., Suite 8, Modesto, CA 95350.

**Mailing Address:** 142 N. 9th St., Suite 8, Modesto, CA 95350.

**Phone:** 209-529-5100. **Fax:** 209-575-4547.

**E-mail:** pschafer@kcs033.com

**Web Site:** http://www.kcs033.com

**Technical Facilities:** Channel No. 51 (692-698 MHz). Authorized power: 5000-kw max. visual. Antenna: 1831-ft above av. terrain, 174-ft. above ground, 4619-ft. above sea level.

Latitude 37° 04' 19"  
Longitude 119° 25' 49"

**Digital Facilities:** Channel No. 51 (692-698 MHz). Power: 5000-kw max. visual. Antenna: 1831-ft above av. terrain, 174-ft. above ground, 4619-ft. above sea level.

Latitude 37° 04' 19"  
Longitude 119° 25' 49"

**Note:** Latitude and longitude coordinates shown are based on the North American Datum of 1927 (NAD 27) as currently required by the Mass Media Bureau of the FCC.

**Ownership:** NBC Universal (Group Owner).

**Began Operation:** March 22, 1996. Sale to present owner by Sainte Partners II LP approved by FCC January 29, 2003.

**Personnel:**

Paul Schafer, General Manager & General Sales Manager.

Mark Irons, Operations & Production Director.

Andre Ochoa, Local Sales Manager.

Joaquin Cano, News Director.

Paul Johnson, Chief Engineer.

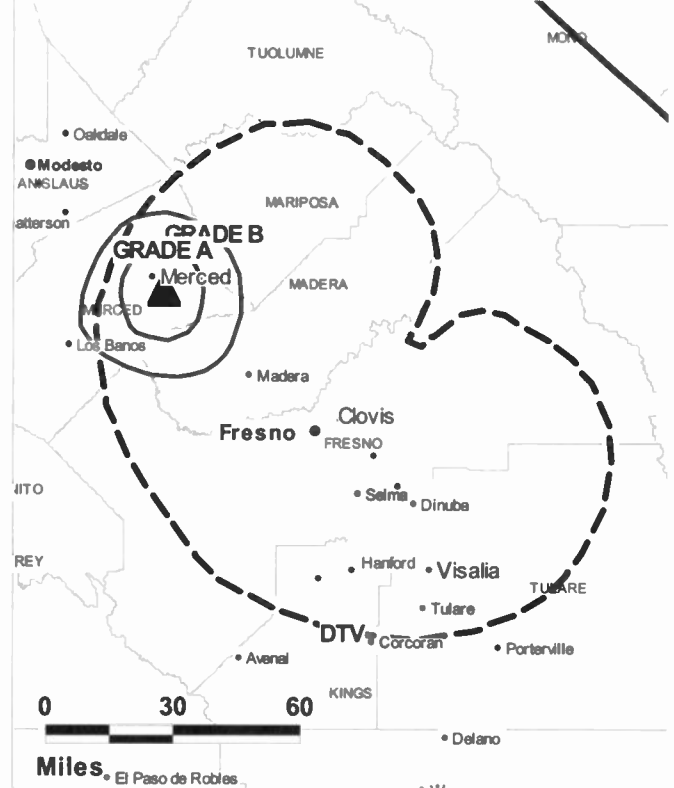
John Thomas, Promotion & Public Affairs Director.

Maria Vargas, Traffic Manager.

**Rates:** On request.

**City of License:** Merced. **Station DMA:** Fresno-Visalia, CA. **Rank:** 55.

**KNSO BMPCT-20010213ABN GRANTED: 9/4/2001**



© 2007 Warren Communications News

Circulation © 2006 Nielsen. Coverage based on Nielsen study.

GrandTotal	Cable TV Households	Non-cable TV Households	Total TV Households
Estimated Station Totals *	237,800	269,860	507,660
Average Weekly Circulation (2006)	20,042	30,110	50,152
Average Daily Circulation (2006)			23,508

Station DMA Total	Cable TV Households	Non-cable TV Households	Total TV Households
Estimated Station Totals *	237,800	269,860	507,660
Average Weekly Circulation (2006)	20,042	30,110	50,152
Average Daily Circulation (2006)			23,508

\*Estimated station totals are sums of the Nielsen TV and Cable TV household estimates for each county in which the station registers viewing of more than 5% as per the Nielsen Survey Methods.

**KNSO-DT**

**Ch. 5**

**Network Service:** TMD.

**Grantee:** NBC Telemundo License Co., c/o NBC Inc., 1299 Pennsylvania Ave. NW, Washington, DC 20004.

**Studio:** 142 N. 9th St., Suite 8, Modesto, CA 95350.

**Mailing Address:** 142 N 9th St., Suite 8, Modesto, CA 95350.

**Phone:** 209-529-5100; 209-523-0777. **Fax:** 209-575-4547.

**E-mail:** pschafer@kcs033.com

**Web Site:** http://www.kcs033.com

**Technical Facilities:** Channel No. 5 (76-82 MHz). Authorized power: 7-kw visual, aural. Antenna: 1842-ft above av. terrain, 133-ft. above ground, 4579-ft. above sea level.

Latitude	37°	04'	19"
Longitude	119°	25'	49"

**Note:** Latitude and longitude coordinates shown are based on the North American Datum of 1927 (NAD 27) as currently required by the Mass Media Bureau of the FCC.

**Ownership:** NBC Universal (Group Owner).

**Began Operation:** Station operating under Special Temporary Authority at 7.21-kw max. visual; no on-air date

**Personnel:**

**Paul Schafer**, General Manager & General Sales Manager.

**Mark Irons**, Operations & Production Director.

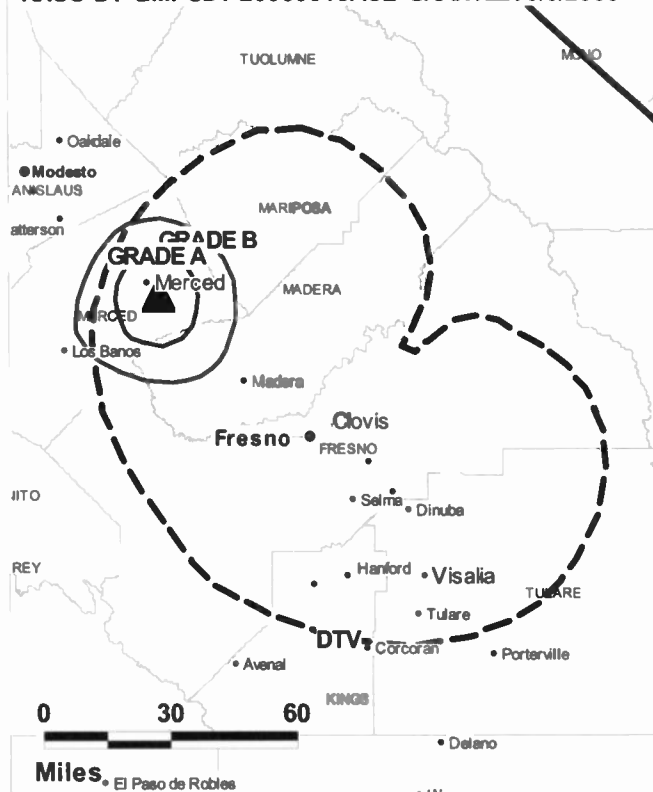
**Andre Ochoa**, Local Sales Manager.

**Joaquin Cano**, News Director.

**Paul Johnson**, Chief Engineer.

**John Thomas**, Promotion & Public Affairs Director.

KNSO-DT BMPCDT-20060518ACE GRANTED: 6/6/2006



© 2007 Warren Communications News

**Maria Vargas**, Traffic Manager.

**City of License:** Merced. **Station DMA:** Fresno-Visalia, CA. **Rank:** 55.

**Nielsen Data:** Not available.



**KUVS-DT**  
**Ch. 18**

**Network Service:** UNV.

**Licensee:** KUVS License Partnership GP, 1999 Avenue of the Stars, Suite 3050, Los Angeles, CA 90067.

**Studio:** 1710 Arden Way, Sacramento, CA 95818.

**Mailing Address:** 1710 Arden Way, Sacramento, CA 95818.

**Phone:** 916-614-1900; 916-927-1900. **Fax:** 916-614-1902.

**E-mail:** druz@univision.net

**Web Site:** <http://www.univision.com>

**Technical Facilities:** Channel No. 18 (494-500 MHz). Authorized power: 500-kw max. visual. Antenna: 1821-ft above av. terrain, 239-ft. above ground.

Latitude	38°	07'	07"
Longitude	120°	43'	27"

**Note:** Latitude and longitude coordinates shown are based on the North American Datum of 1927 (NAD 27) as currently required by the Mass Media Bureau of the FCC.

**Ownership:** Univision Communications Inc. (Group Owner).

**Began Operation:** November 1, 2002. Standard Definition.

**Represented (legal):** Shaw Pittman.

**Personnel:**

**Diego Ruiz**, General Manager.

**Steve Stuck**, General Sales Manager.

**Kelly Andrews**, Local Sales Manager.

**Chuck Gourley**, Local Sales Manager.

**Alberto Larios**, News Director.

**Bill Mouzakis**, Chief Engineer.

**Gary Downs**, Controller.

**Lisa Mark**, Traffic Manager.



© 2007 Warren Communications News

**Carolyn Gore**, Public Affairs Director.

**City of License:** Modesto. **Station DMA:** Sacramento-Stockton-Modesto, CA.

**Rank:** 20.

**Nielsen Data:** Not available.

**KUVS-TV**

**Ch. 19**

**Network Service:** UNV.

**Licensee:** KUVS License Partnership GP, 1999 Avenue of the Stars, Suite 3050, Los Angeles, CA 90067.

**Studio:** 1710 Arden Way, Sacramento, CA 95818.

**Mailing Address:** 1710 Arden Way, Sacramento, CA 95818.

**Phone:** 916-614-1900; 916-927-1900. **Fax:** 916-614-1902.

**E-mail:** druz@univision.net

**Web Site:** http://www.univision.com

**Technical Facilities:** Channel No. 19 (500-506 MHz). Authorized power: 5000-kw max. visual, 500-kw aural. Antenna: 1890-ft above av. terrain, 308-ft. above ground, 3058-ft. above sea level.

Latitude 38° 07' 07"  
Longitude 120° 43' 27"

**Digital Facilities:** Channel No. 18 (494-500 MHz). Power: 500-kw max. visual. Antenna: 1821-ft above av. terrain, 239-ft. above ground.

Latitude 38° 07' 07"  
Longitude 120° 43' 27"

**Note:** Latitude and longitude coordinates shown are based on the North American Datum of 1927 (NAD 27) as currently required by the Mass Media Bureau of the FCC.

**Satellite Earth Stations:** Transmitter Townsend; RCA, 3.6-meter Ku-band; DH Satellite, 4.5-meter KC-band; Comtech, 5-meter C-band; Standard Agile Orni, Scientific-Atlanta receivers.

**News Service:** NCNS.

**Ownership:** Univision Communications Inc. (Group Owner).

**Began Operation:** August 26, 1966. Sale to Broadcasting Media Partners Inc. pends. Sale to present owner by CHester Smith et al. (Sainte Ltd.) approved by FCC March 6, 1997.

**Represented (sales):** Univision.

**Represented (legal):** Shaw Pittman.

**Represented (engineering):** Cecil Lynch.

**Personnel:**

Diego Ruiz, General Manager.

Steve Stuck, General Sales Manager.

Kelly Andrews, Local Sales Manager.

Chuck Gourley, Local Sales Manager.

Alberto Larios, News Director.

Bill Mouzakis, Chief Engineer.

Gary Downs, Controller.

Lisa Mark, Traffic Manager.

Carolyn Gore, Public Affairs Director.

**KUVS-TV BPCT-19991213ABR GRANTED: 5/2/2000**



**Rates:** On request.

**City of License:** Modesto. **Station OMA:** Sacramento-Stockton-Modesto, CA.

**Rank:** 20.

Circulation © 2006 Nielsen. Coverage based on Nielsen study.

GrandTotal	Cable TV Households	Non-cable TV Households	Total TV Households
Estimated Station Totals *	297,360	472,040	769,400
Average Weekly Circulation (2006)	26,020	40,482	66,502
Average Daily Circulation (2006)			44,536
Station DMA Total	Cable TV Households	Non-cable TV Households	Total TV Households
Estimated Station Totals *	297,360	436,200	733,560
Average Weekly Circulation (2006)	26,020	38,188	64,208
Average Daily Circulation (2006)			43,712
Other DMA Total	Cable TV Households	Non-cable TV Households	Total TV Households
Estimated Station Totals *	0	35,840	35,840
Average Weekly Circulation (2006)	0	2,294	2,294
Average Daily Circulation (2006)			824

\*Estimated station totals are sums of the Nielsen TV and Cable TV household estimates for each county in which the station registers viewing of more than 5% as per the Nielsen Survey Methods.

**KION-DT**

**Ch. 32**

**Network Service:** CW, CBS.

**Licensee:** Ackerley Broadcasting Operations LLC, Box 470408, Tulsa, OK 74147-0408.

**Studio:** 1550 Moffett St., Salinas, CA 93905.

**Mailing Address:** Box 3560, Salinas, CA 93912.

**Phone:** 831-784-1702. **Fax:** 831-754-1120.

**E-mail:** kmeyenberg@ackerley.com

**Web Site:** <http://www.iknowcentralcoast.com>

**Technical Facilities:** Channel No. 32 (578-584 MHz). Authorized power: 46-kw max. visual. Antenna: 2487-ft above av. terrain, 161-ft. above ground, 3550-ft. above sea level.

Latitude	36°	32'	05"
Longitude	121°	37'	14"

**Note:** Latitude and longitude coordinates shown are based on the North American Datum of 1927 (NAD 27) as currently required by the Mass Media Bureau of the FCC.

**LMA:** Local marketing agreement with KCBA (F), Salinas.

**Ownership:** Clear Channel Communications Inc. (Group Owner).

**Began Operation:** Station operating; no on-air date.

**Represented (sales):** Millennium Sales & Marketing.

**Represented (legal):** Rubin, Winston, Diercks, Harris & Cooke LLP.

**Personnel:**

**Mark Faylor**, Vice President & General Manager.

**Chris Chidlaw**, Station Manager.

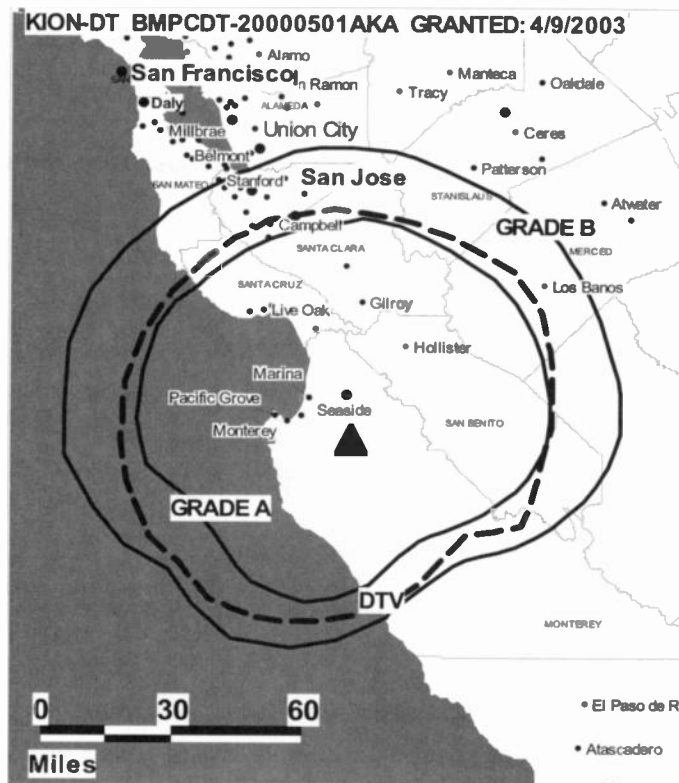
**Vickie Dixon**, Vice President, Sales & Marketing.

**Camillo Boolootian**, Sales Director.

**Denise Clodjeaux**, News Director.

**Adam Perez**, Chief Engineer.

**Arlo Barlo**, Controller.



**Eric Casella**, Program & Promotion Director.

**Melissa Ocampus**, Traffic Manager.

**Brent Calvin**, Creative Services Director.

**Adrienne Billiske**, Special Projects Coordinator.

**City of License:** Monterey. **Station OMA:** Monterey-Salinas, CA. **Rank:** 124.

**Nielsen Data:** Not available.

**KION-TV**

**Ch. 46**

**Network Service:** CBS.

**Licensee:** Ackerley Broadcasting Operations LLC, Box 470408, Tulsa, OK 74147-0408.

**Studio:** 1550 Moffett St., Salinas, CA 93905.

**Mailing Address:** Box 3560, Salinas, CA 93912.

**Phone:** 831-784-1702. **Fax:** 831-754-1120.

**E-mail:** kmeyenberg@ackerley.com

**Web Site:** http://www.iknowcentralcoast.com

**Technical Facilities:** Channel No. 46 (662-668 MHz). Authorized power: 1350-kw max. & 447-kw horizontal visual, 135-kw & 44.7-kw horizontal aural. Antenna: 2530-ft above av. terrain, 222-ft. above ground, 3612-ft. above sea level.

Latitude 36° 32' 05"  
Longitude 121° 37' 14"

**Transmitter:** Mount Toro, 6-mi. S of Speckles, Monterey.

**Digital Facilities:** Channel No. 32 (578-584 MHz). Power: 46-kw max. visual. Antenna: 2487-ft above av. terrain, 161-ft. above ground, 3550-ft. above sea level.

Latitude 36° 32' 05"  
Longitude 121° 37' 14"

**FCC Digital File Number:** BPCDT-19991201AAR. Granted: April 09, 2003.

**Note:** Latitude and longitude coordinates shown are based on the North American Datum of 1927 (NAD 27) as currently required by the Mass Media Bureau of the FCC.

**Multichannel TV Sound:** Stereo only.

**Satellite Earth Stations:** Transmitter Acrodyne; Scientific-Atlanta, 7-meter C-band; Scientific-Atlanta, 4.6-meter C-band; Scientific-Atlanta receivers.

**News Services:** AP, CBS Newspath.

**LMA:** Local marketing agreement with KCBA (F), Salinas.

**Ownership:** Clear Channel Communications Inc. (Group Owner).

**Began Operation:** February 2, 1969. Sale to Retlaw Enterprises Inc. by Monterey-Salinas TV Inc. approved by FCC August 27, 1979. Sale to Harron Communications Corp. by Retlaw approved by FCC March 11, 1993 (Television Digest, Vol. 33:1). Sale to The Ackerley Group by Harron Communications Corp. approved by FCC January 5, 2000. In stock swap, Clear Channel Broadcasting Inc. acquired The Ackerley Group. FCC approved deal May 29, 2002 (Vol. 41:42, 42:22).

**Represented (sales):** Millennium Sales & Marketing.

**Represented (legal):** Rubin, Winston, Diercks, Harris & Cooke LLP.

**Personnel:**

**Mark Faylor,** Vice President & General Manager.

**Vickie Dixon,** Vice President, Sales & Marketing.

**Chris Chidlaw,** Station Manager.

**Camilla Boolootian,** Sales Director.

**Denise Clodjeaux,** News Director.

**Eric Casella,** Program & Promotion Director.

**KION-TV BPCT-820622KG GRANTED: 7/30/1982**



© 2007 Warren Communications News

**Adam Perez,** Chief Engineer.

**Arlo Barlo,** Controller.

**Adrienne Biliske,** Special Projects Coordinator.

**Melissa Ocampus,** Traffic Manager.

**Highest 30 Sec. Rate:** \$2000.

**City of License:** Monterey. **Station OMA:** Monterey-Salinas, CA. **Rank:** 124.

Circulation © 2006 Nielsen. Coverage based on Nielsen study.

GrandTotal	Cable TV Households	Non-cable TV Households	Total TV Households
Estimated Station Totals *	137,370	80,710	218,080
Average Weekly Circulation (2006)	78,394	22,911	101,305
Average Daily Circulation (2006)			41,642

Station DMA Total	Cable TV Households	Non-cable TV Households	Total TV Households
Estimated Station Totals *	137,370	80,710	218,080
Average Weekly Circulation (2006)	78,394	22,911	101,305
Average Daily Circulation (2006)			41,642

\*Estimated station totals are sums of the Nielsen TV and Cable TV household estimates for each county in which the station registers viewing of more than 5% as per the Nielsen Survey Methods.

**KSMS-DT**

**Ch. 31**

**Network Service:** UNV.

**Grantee:** Entravision Holdings LLC, 11900 Olympic Blvd., Suite 590, Los Angeles, CA 90064.

**Studio:** 67 Garden Court, Monterey, CA 93940.

**Mailing Address:** 67 Garden Court, Monterey, CA 93940.

**Phone:** 831-373-6767; 831-642-4400. **Fax:** 831-373-6700.

**Web Site:** <http://www.entravision.com>

**Technical Facilities:** Channel No. 31 (572-578 MHz). Authorized power: 50-kw max. visual. Antenna: 2299-ft above av. terrain, 171-ft. above ground.

Latitude	36°	45'	23"
Longitude	121°	30'	05"

**Note:** Latitude and longitude coordinates shown are based on the North American Datum of 1927 (NAD 27) as currently required by the Mass Media Bureau of the FCC.

**Ownership:** Entravision Communications Corp. (Group Owner).

**Began Operation:** Station operating under Special Temporary Authority at 5-kw max. visual; no on-air date

**Personnel:**

**Walter F. Ulloa**, President.

**Aaron Scoby**, General Manager.

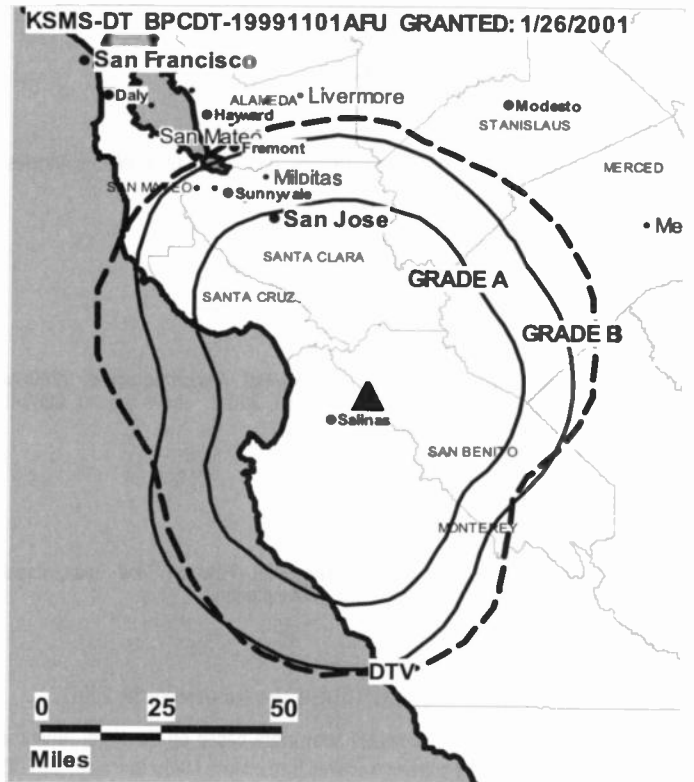
**Sean Strade**, Local Sales Manager.

**Chip Thomas**, National Sales Manager.

**Valentine Mendoza**, News Director.

**Mike Goldberg**, Chief Engineer.

**Rafael Manzo**, Production Director.



© 2007 Warren Communications News

**Betty Oegan**, Traffic Manager.

**City of License:** Monterey. **Station DMA:** Monterey-Salinas, CA. **Rank:** 124.

**Nielsen Data:** Not available.

**KSMS-TV**  
**Ch. 67**

**Network Service:** UNV.

**Licensee:** Entravision Holdings LLC, 2425 Olympic Blvd., Suite 6000 W, Los Angeles, CA 90404.

**Studio:** 67 Garden Court, Monterey, CA 93940.

**Mailing Address:** 67 Garden Court, Monterey, CA 93940.

**Phone:** 831-373-6767; 831-642-4400. **Fax:** 831-373-6700.

**Web Site:** <http://www.entravision.com>

**Technical Facilities:** Channel No. 67 (788-794 MHz). Authorized power: 1260-kw max. visual. Antenna: 2299-ft above av. terrain, 200-ft. above ground, 3260-ft. above sea level.

Latitude 36° 45' 23"  
Longitude 121° 30' 05"

**Transmitter:** Fremont Peak.

**Digital Facilities:** Channel No. 31 (572-578 MHz). Power: 50-kw max. visual. Antenna: 2299-ft above av. terrain, 171-ft. above ground.

Latitude 36° 45' 23"  
Longitude 121° 30' 05"

**FCC Digital File Number:** BPCDT-19991101AFU. Granted: January 26, 2001.

**Note:** Latitude and longitude coordinates shown are based on the North American Datum of 1927 (NAD 27) as currently required by the Mass Media Bureau of the FCC.

**News Service:** UPI.

**Ownership:** Entravision Communications Corp. (Group Owner).

**Began Operation:** September 1, 1986.

**Represented (sales):** Univision.

**Represented (legal):** Thompson, Hine & Flory LLP.

**Personnel:**

**Walter F. Ulloa**, President.

**Aaron Scoby**, General Manager.

**Sean Stade**, Local Sales Manager.

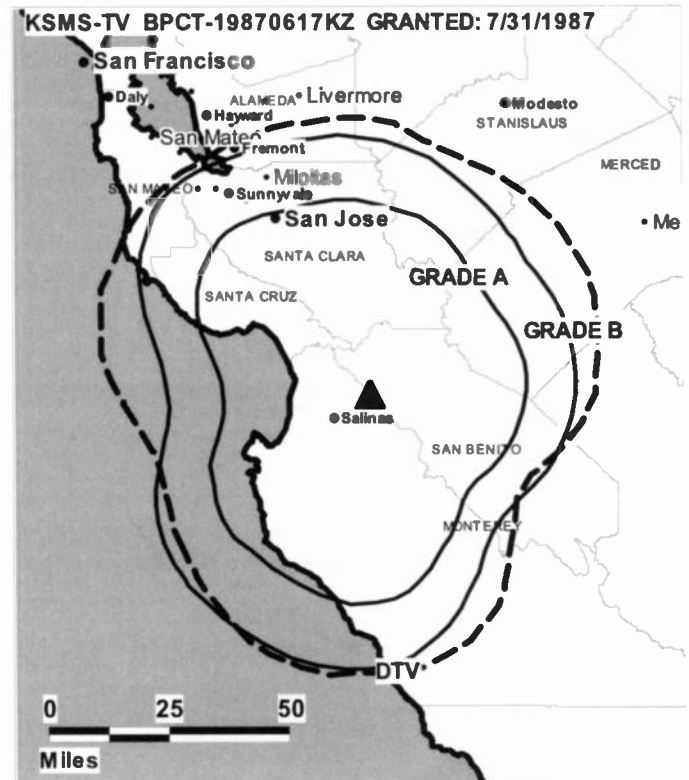
**Chip Thomas**, National Sales Manager.

**Valentine Mendoza**, News Director.

**Mike Goldberg**, Chief Engineer.

**Rafael Manzo**, Production Manager.

**Betty Degan**, Traffic Manager.



© 2007 Warren Communications News

**Rates:** On request.

**City of License:** Monterey. **Station DMA:** Monterey-Salinas, CA. **Rank:** 124.

Circulation © 2006 Nielsen. Coverage based on Nielsen study.

GrandTotal	Cable TV Households	Non-cable TV Households	Total TV Households
Estimated Station Totals *	137,370	80,710	218,080
Average Weekly Circulation (2006)	13,098	14,239	27,337
Average Daily Circulation (2006)			19,228
Station DMA Total	Cable TV Households	Non-cable TV Households	Total TV Households
Estimated Station Totals *	137,370	80,710	218,080
Average Weekly Circulation (2006)	13,098	14,239	27,337
Average Daily Circulation (2006)			19,228

\*Estimated station totals are sums of the Nielsen TV and Cable TV household estimates for each county in which the station registers viewing of more than 5% as per the Nielsen Survey Methods.

**KTLN-DT**  
**Ch. 47**

**Network Service:** IND.

**Licensee:** Christian Communications of Chicagoland Inc., 38 S. Peoria St., Chicago, IL 60607.

**Studio:** 400 Tamal Plaza, Suite 428, Corte Madera, CA 94925.

**Mailing Address:** 400 Tamal Plaza, Suite 428, Corte Madera, CA 94925.

**Phone:** 415-924-7500. **Fax:** 415-924-7701.

**E-mail:** ktlntn@ktln.com

**Web Site:** <http://www.ktln.tv>

**Technical Facilities:** Channel No. 47 (668-674 MHz). Authorized power: 1000-kw max. visual. Antenna: 1319-ft above av. terrain, 59-ft. above ground, 1650-ft. above sea level.

Latitude	38°	09'	00"
Longitude	122°	35'	31"

**Note:** Latitude and longitude coordinates shown are based on the North American Datum of 1927 (NAD 27) as currently required by the Mass Media Bureau of the FCC.

**Ownership:** Christian Communications of Chicagoland Inc.

**Began Operation:** May 1, 2002.

**Personnel:**

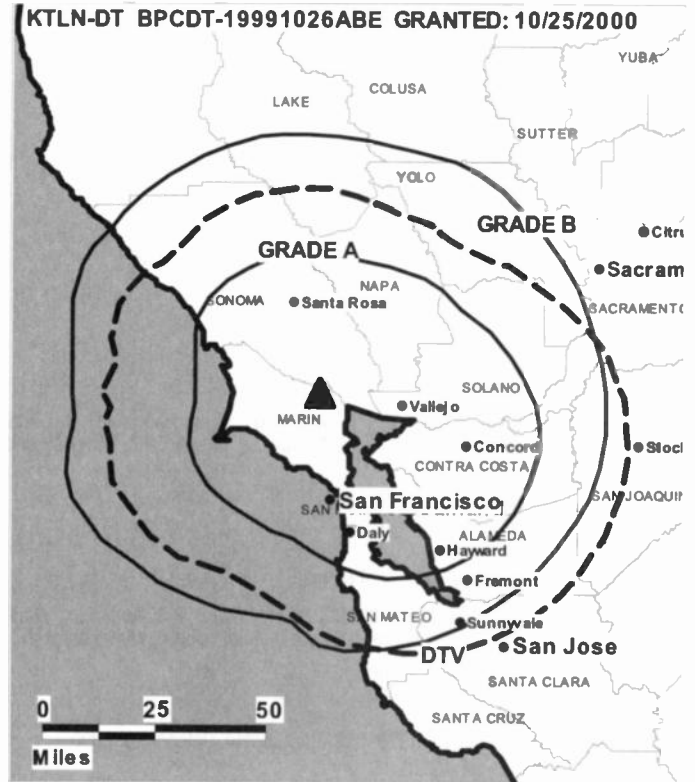
**Debra Fraser**, General Manager.

**Charles Wilson**, Production Manager.

**Brian Avery**, Station Manager.

**Greg Bogdan**, National Sales Manager & Program Director.

**Nicholas Chase**, Chief Engineer.



© 2007 Warren Communications News

**City of License:** Novato. **Station OMA:** San Francisco-Oakland-San Jose, CA.

**Rank:** 5.

**Nielsen Data:** Not available.

**KTLN-TV**  
**Ch. 68**

**Network Service:** IND.

**Licensee:** Christian Communications of Chicagoland Inc., 38 S. Peoria, Chicago, IL 60607.

**Studio:** 400 Tamal Plaza, Suite 428, Corte Madera, CA 94925.

**Mailing Address:** 400 Tamal Plaza, Suite 428, Corte Madera, CA 94925.

**Phone:** 415-924-7500. **Fax:** 415-924-7701.

**E-mail:** ktlntn@ktln.com

**Web Site:** http://www.ktln.tv

**Technical Facilities:** Channel No. 68 (794-800 MHz). Authorized power: 1100-kw max. visual, 500-kw aural. Antenna: 1319-ft above av. terrain, 59-ft. above ground, 1650-ft. above sea level.

Latitude 38° 09' 00"  
Longitude 122° 35' 31"

**Transmitter:** Burdell Mountain, 1-mi. N of Novato.

**Digital Facilities:** Channel No. 47 (668-674 MHz). Power: 1000-kw max. visual. Antenna: 1319-ft above av. terrain, 59-ft. above ground, 1650-ft. above sea level.

Latitude 38° 09' 00"  
Longitude 122° 35' 31"

**FCC Digital File Number:** BPCDT-19991026ABE. Granted: October 25, 2000.

**Note:** Latitude and longitude coordinates shown are based on the North American Datum of 1927 (NAD 27) as currently required by the Mass Media Bureau of the FCC.

**Satellite Earth Station:** Transmitter Comark; DH Satellite, 5-meter KC-band; Wegener, Standard Communications receivers.

**Ownership:** Christian Communications of Chicagoland Inc. (Group Owner).

**Began Operation:** July 15, 1998.

**Represented (legal):** Seymour M. Chase.

**Represented (engineering):** duTreil, Lundin & Rackley Inc.

**Personnel:**

Debra Fraser, General Manager.

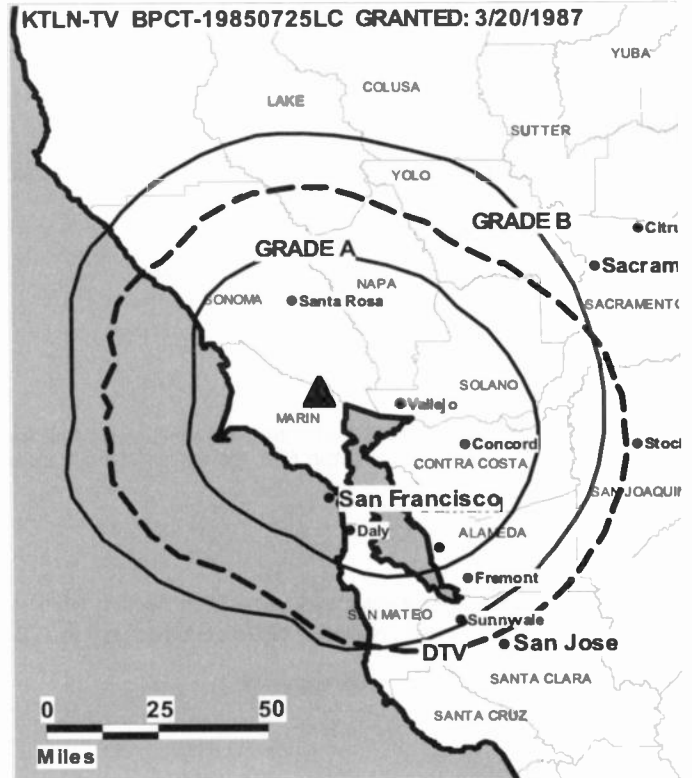
Brian Avery, Station Manager.

Nicholas Chase, Chief Engineer.

Greg Bogdan, National Sales Manager & Program Director.

Charles Wilson, Production Manager.

**Highest 30 Sec. Rate:** \$42.



© 2007 Warren Communications News

**City of License:** Novato. **Station DMA:** San Francisco-Oakland-San Jose, CA.

**Rank:** 5.

Circulation © 2006 Nielsen. Coverage based on Nielsen study.

GrandTotal	Cable TV Households	Non-cable TV Households	Total TV Households
Estimated Station Totals *	760,770	90,010	850,780
Average Weekly Circulation (2006)	49,299	5,044	54,343
Average Daily Circulation (2006)			11,142
Station DMA Total	Cable TV Households	Non-cable TV Households	Total TV Households
Estimated Station Totals *	760,770	90,010	850,780
Average Weekly Circulation (2006)	49,299	5,044	54,343
Average Daily Circulation (2006)			11,142

\*Estimated station totals are sums of the Nielsen TV and Cable TV household estimates for each county in which the station registers viewing of more than 5% as per the Nielsen Survey Methods.



**KTVU**  
**Ch. 2**

**Network Service:** FOX.

**Licensee:** KTVU Partnership, 2 Jack London Square, Oakland, CA 94607.

**Studio:** 2 Jack London Square, Oakland, CA 94607.

**Mailing Address:** 2 Jack London Square, Oakland, CA 94607.

**Phone:** 510-834-1212. **Fax:** 510-874-0218.

**E-mail:** news@ktvu.com

**Web Site:** http://www.ktvu.com

**Technical Facilities:** Channel No. 2 (54-60 MHz). Authorized power: 100-kw visual, 20-kw aural. Antenna: 1572-ft above av. terrain, 843-ft. above ground, 1673-ft. above sea level.

Latitude 37° 45' 19"  
Longitude 122° 27' 06"

**Transmitter:** One La Avanzada, San Francisco.

**Digital Facilities:** Channel No. 56 (722-728 MHz). Power: 1000-kw visual, aural. Antenna: 1421-ft above av. terrain, 673-ft. above ground, 1507-ft. above sea level.

Latitude 37° 45' 19"  
Longitude 122° 27' 006"

**FCC Digital File Number:** BPCDT-980416KE. Granted: March 30, 2004.

**Note:** Latitude and longitude coordinates shown are based on the North American Datum of 1927 (NAD 27) as currently required by the Mass Media Bureau of the FCC.

**Multichannel TV Sound:** Stereo and separate audio program.

**Satellite Earth Stations:** Transmitter Harris; Scientific-Atlanta, 10-meter C-band; Vertex, 5-meter Ku-band; Microdyne, 5-meter Ku-band; Scientific-Atlanta, Microdyne receivers.

**News Services:** Reuters TV, Fox NewsEdge, CNN Newsource, Bay City News, AP.

**Ownership:** KTVU Partnership (Group Owner).

**Began Operation:** March 3, 1958. Sale to present owner approved by FCC October 16, 1963 (Television Digest, Vol. 3:32, 42).

**Represented (sales):** TeleRep Inc.

**Represented (legal):** Dow, Lohnes & Albertson PLLC.

**Represented (engineering):** Hammett & Edison Inc.

**Represented (engineering):** Denny & Associates PC.

**Personnel:**

**Jeff Block,** Vice President & General Manager.

**Greg Bitte,** General Sales Manager.

**Phil Adams,** Local Sales Manager.

**Paul Curran,** Local Sales Manager.

**Karen Hodges,** National Sales Manager.

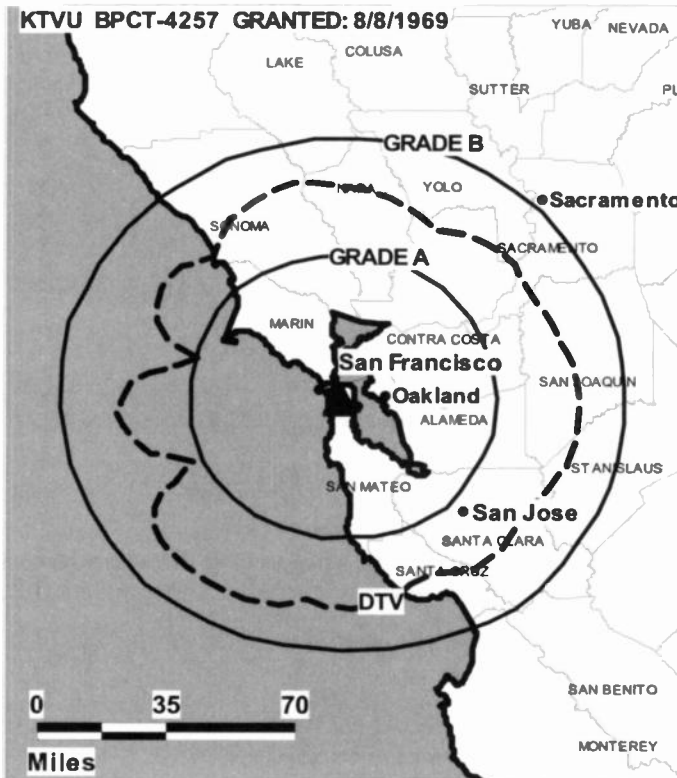
**Ed Chapuis,** News Director.

**Don Thompson,** Engineering Operations Manager.

**Adina Pasto,** Controller.

**Caroline Chang,** Program Director.

**Alan Frischer,** New Business Development Director.



© 2007 Warren Communications News

**Pat Macholl,** Research Director.

**Mary Godshall,** Traffic Manager.

**Highest 30 Sec. Rate:** \$25,000.

**City of License:** Oakland. **Station DMA:** San Francisco-Oakland-San Jose, CA.

**Rank:** 5.

Circulation © 2006 Nielsen. Coverage based on Nielsen study.

Grand Total	Cable TV Households	Non-cable TV Households	Total TV Households
Estimated Station Totals *	1,985,840	697,920	2,683,760
Average Weekly Circulation (2006)	1,287,854	314,568	1,602,422
Average Daily Circulation (2006)			666,483
Station DMA Total	Cable TV Households	Non-cable TV Households	Total TV Households
Estimated Station Totals *	1,708,350	596,760	2,305,110
Average Weekly Circulation (2006)	1,211,575	308,879	1,520,454
Average Daily Circulation (2006)			642,714
Other DMA Total	Cable TV Households	Non-cable TV Households	Total TV Households
Estimated Station Totals *	277,490	101,160	378,650
Average Weekly Circulation (2006)	76,279	5,689	81,968
Average Daily Circulation (2006)			23,769

\*Estimated station totals are sums of the Nielsen TV and Cable TV household estimates for each county in which the station registers viewing of more than 5% as per the Nielsen Survey Methods.

**KTVU-DT**  
**Ch. 56**

**Network Service:** FDX.

**Licensee:** KTVU Partnership, 2 Jack London Square, Oakland, CA 94607.

**Studio:** 2 Jack London Square, Oakland, CA 94607.

**Mailing Address:** 2 Jack London Square, Oakland, CA 94607.

**Phone:** 510-834-1212. **Fax:** 510-874-0218.

**E-mail:** news@ktvu.com

**Web Site:** http://www.ktvu.com

**Technical Facilities:** Channel No. 56 (722-728 MHz). Authorized power: 1000-kw visual, aural. Antenna: 1421-ft above av. terrain, 673-ft. above ground, 1507-ft. above sea level.

Latitude	37°	45'	19"
Longitude	122°	27'	006"

**Note:** Latitude and longitude coordinates shown are based on the North American Datum of 1927 (NAD 27) as currently required by the Mass Media Bureau of the FCC.

**Ownership:** KTVU Partnership (Group Owner).

**Began Operation:** November 18, 1998.

**Represented (sales):** TeleRep Inc.

**Represented (engineering):** Denny & Associates PC.

**Personnel:**

**Jeff Block**, Vice President & General Manager.

**Greg Bitte**, General Sales Manager.

**Phil Adams**, Local Sales Manager.

**Paul Curran**, Local Sales Manager.

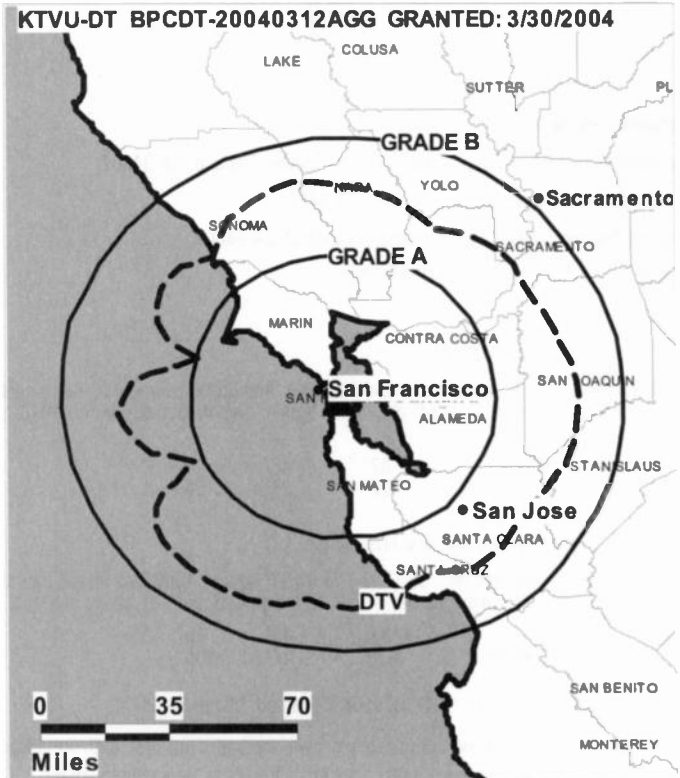
**Karen Hodges**, National Sales Manager.

**Ed Chapuis**, News Director.

**Don Thompson**, Engineering Operations Manager.

**Adina Pasto**, Controller.

**Caroline Chang**, Program Director.



© 2007 Warren Communications News

**Alan Frischer**, New Business Development Director.

**Pat Macholl**, Research Director.

**Mary Godshall**, Traffic Manager.

**Rates:** On request.

**City of License:** Oakland. **Station DMA:** San Francisco-Oakland-San Jose, CA.

**Rank:** 5.

**Nielsen Data:** Not available.

**KFTR-DT**

**Ch. 47**

**Network Service:** TEL.

**Grantee:** Telefutura Los Angeles LLC, 1999 Avenue of the Stars, Suite 3050, Los Angeles, CA 90067.

**Studio:** 5999 Center Dr., Los Angeles, CA 90045.

**Mailing Address:** 5999 Center Dr., Los Angeles, CA 90045.

**Phone:** 310-348-3140. **Fax:** 310-348-3143.

**E-mail:** jdelgado@univision.com

**Web Site:** <http://www.univision.net>

**Technical Facilities:** Channel No. 47 (668-674 MHz). Authorized power: 24-kw max. visual. Antenna: 3016-ft above av. terrain, 267-ft. above ground, 5966-ft. above sea level.

Latitude	34°	13'	37"
Longitude	118°	03'	57"

Requests modification of CP for change to 400-kw max. visual, 3074-ft above av. terrain, 259-ft. above ground, 5971-ft. above sea level; lat. 34° 13' 36", long. 118° 00' 3" 59", BMPCDT-20021028ABV.

**Note:** Latitude and longitude coordinates shown are based on the North American Datum of 1927 (NAD 27) as currently required by the Mass Media Bureau of the FCC.

**Ownership:** Univision Communications Inc. (Group Owner).

**Began Operation:** Station operating under Special Temporary Authority at 150-kw max. visual; no on-air date

**Personnel:**

**Jorge Delgado,** President & General Manager.

**Marco Dante,** General Sales Manager.

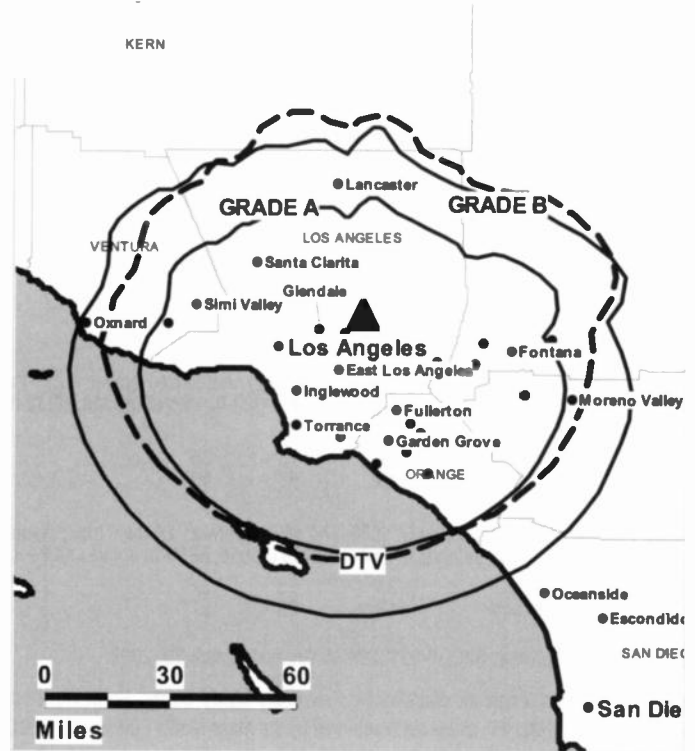
**Sylvia Torres,** Local Sales Manager.

**Chris Homer,** Chief Engineer.

**Antoinette Jarr,** Program Director.

**Lisa DeLaPrada,** Promotion Director.

**KFTR-DT BPCDT-19991029AFX GRANTED: 3/30/2000**



© 2007 Warren Communications News

**Harry Whitman,** Research Director.

**Amy Rico,** Traffic Manager.

**City of License:** Ontario. **Station DMA:** Los Angeles, CA. **Rank:** 2.

**Nielsen Data:** Not available.

**KFTR-TV**

**Ch. 46**

**Network Service:** TEL.

**Licensee:** Telefutera Los Angeles LLC, 1999 Avenue of the Stars, Suite 3050, Los Angeles, CA 90067.

**Studio:** 5999 Center Dr., Los Angeles, CA 90045.

**Mailing Address:** 5999 Center Dr., Los Angeles, CA 90045.

**Phone:** 310-348-3410. **Fax:** 310-348-3413.

**E-mail:** jdelgado@univision.net

**Web Site:** http://www.univision.net

**Technical Facilities:** Channel No. 46 (662-668 MHz). Authorized power: 2291-kw max. visual. Antenna: 3136-ft above av. terrain, 322-ft. above ground, 6033-ft. above sea level.

Latitude 34° 13' 36"  
Longitude 118° 03' 59"

**Digital Facilities:** Channel No. 47 (668-674 MHz). Power: 24-kw max. visual. Antenna: 3016-ft above av. terrain, 267-ft. above ground, 5966-ft. above sea level.

Latitude 34° 13' 37"  
Longitude 118° 03' 57"

**FCC Digital File Number:** BPCDT-991029AFX. Granted: March 30, 2000.

**Note:** Latitude and longitude coordinates shown are based on the North American Datum of 1927 (NAD 27) as currently required by the Mass Media Bureau of the FCC.

**Ownership:** Univision Communications Inc. (Group Owner).

**Began Operation:** July 1, 1972. Left air January 29, 1973. Resumed operation June 7, 1973; left air on unannounced date. Sale to De Rance Inc. & Santa Fe Communications approved by FCC May 25, 1982. Resumed operation April 21, 1984. Transfer of 35% to Santa Fe Communications by Richard C. Hernandez, et al., approved by FCC February 26, 1985. Sale to USA Broadcasting approved by FCC October 30, 1986. Sale to present owner by USA Broadcasting approved by FCC May 21, 2001. Sale to Broadcasting Media Partners Inc. pends.

**Represented (sales):** USA Broadcasting Sales.

**Represented (legal):** Shaw Pittman.

**Personnel:**

Jorge Delgado, President & General Manager.

Marco Dante, General Sales Manager.

Sylvia Torres, Local Sales Manager.

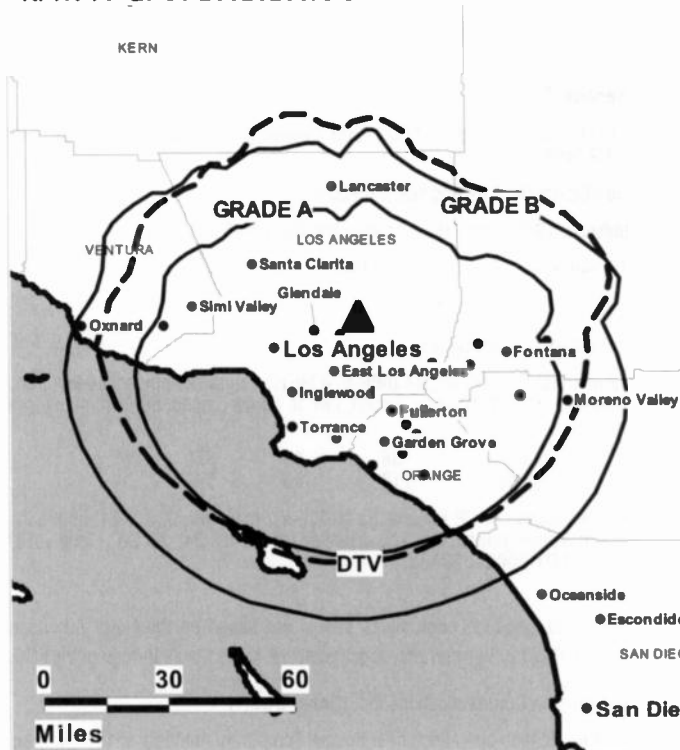
Chris Homer, Chief Engineer.

Lisa DeLaprada, Promotion Director.

Harry Whitman, Research Director.

Amy Rico, Traffic Manager.

**KFTR-TV BPCT-20020205AAB GRANTED: 8/21/2003**



© 2007 Warren Communications News

**Rates:** On request.

**City of License:** Ontario. **Station DMA:** Los Angeles, CA. **Rank:** 2.

Circulation © 2006 Nielsen. Coverage based on Nielsen study.

GrandTotal	Cable TV Households	Non-cable TV Households	Total TV Households
Estimated Station Totals *	3,076,750	2,418,100	5,494,850
Average Weekly Circulation (2006)	486,516	682,306	1,168,822
Average Daily Circulation (2006)			572,757
Station DMA Total	Cable TV Households	Non-cable TV Households	Total TV Households
Estimated Station Totals *	3,076,750	2,418,100	5,494,850
Average Weekly Circulation (2006)	486,516	682,306	1,168,822
Average Daily Circulation (2006)			572,757

\*Estimated station totals are sums of the Nielsen TV and Cable TV household estimates for each county in which the station registers viewing of more than 5% as per the Nielsen Survey Methods.

**KBEH**  
**Ch. 63**

**Network Service:** IND.

**Licensee:** Bela TV LLC, 14450 Commerce Way, Miami Lakes, FL 33016.

**Studio:** 950 Flynn Rd., Camarillo, CA 93012.

**Mailing Address:** 950 Flynn Rd., Suite C, Camarillo, CA 93012.

**Phone:** 805-388-0081; 305-863-5727. **Fax:** 305-863-5701.

**E-mail:** Pamela.Moran@belallc.com

**Web Site:** http://www.canal63.com

**Technical Facilities:** Channel No. 63 (764-770 MHz). Authorized power: 5000-kw max. visual, 1100-kw aural. Antenna: 1809-ft above av. terrain, 371-ft. above ground, 2682-ft. above sea level.

Latitude 34° 19' 49"  
Longitude 119° 01' 24"

**Transmitter:** South Mountain, 3-mi. SE of Santa Paula.

**Digital Facilities:** Channel No. 24 (530-536 MHz). Power: 85-kw max. visual. Antenna: 1749-ft above av. terrain, 322-ft. above ground, 2631-ft. above sea level.

Latitude 34° 19' 49"  
Longitude 119° 00' 24"

**FCC Digital File Number:** BPCDT-19991028AEN. Granted: February 15, 2002.

**Note:** Latitude and longitude coordinates shown are based on the North American Datum of 1927 (NAD 27) as currently required by the Mass Media Bureau of the FCC.

**Multichannel TV Sound:** Stereo and separate audio program.

**Satellite Earth Stations:** Transmitter Acrodyne; Miralite, 3.6-meter C-band; Miralite, 4.5-meter Ku-band; Miralite, 4.7-meter C-band; RCA, Miralite receivers.

**Ownership:** Bela TV LLC (Group Owner).

**Began Operation:** August 17, 1985. Sale (as KTIE) to Rikis Broadcasting by KTIE Inc. (Donald Sterling & Thome Donnelly Jr.) approved by FCC November 24, 1987. Sale to HBC Holdings approved by FCC August 16, 1991. Sale to Biltmore Broadcasting LLC by HBC Holdings approved by FCC April 29, 1998 (Television Digest, Vol. 38:2). Sale to present owner by Biltmore Broadcasting LLC approved by FCC December 11, 2003. Transfer of 40% board rights to 17-member consortium headed by Robert Behar, Pan Atlantic Bank & Trust & Latin Capital Ventures LLC approved by FCC December 8, 2004.

**Represented (legal):** Leibowitz & Associates PA.

**Personnel:**

Linette Rodriguez, Marketing & Communications Director.

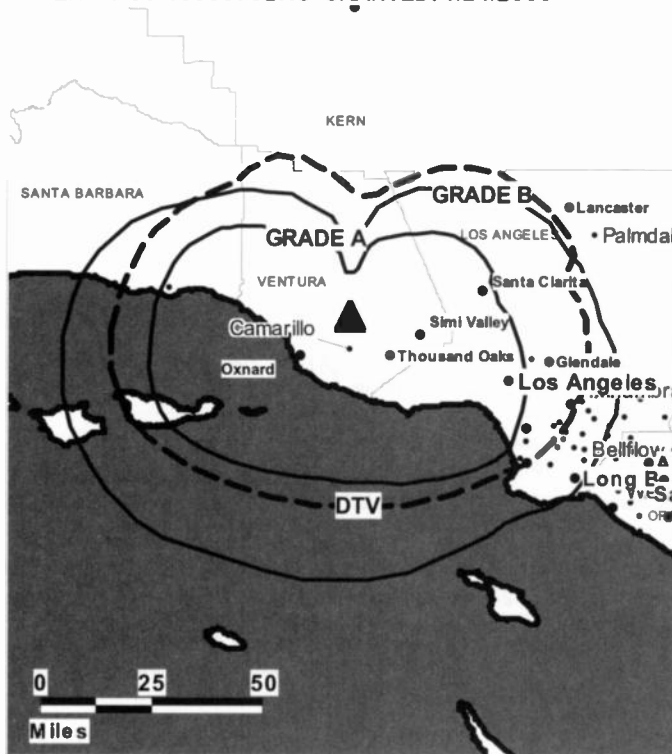
Lou Bardfield, Station Manager & Chief Engineer.

Mara Rankin, General Manager.

Peter Odio, Senior Account Executive.

Marisol Messir, Chief Financial Officer.

**KBEH BPCT-19980702KG GRANTED: 1/24/2000**



© 2007 Warren Communications News

Eduardo Suarez, Program Director.

Barbara Alvarez, Traffic Manager.

**Highest 30 Sec. Rate:** \$400.

**City of License:** Oxnard. **Station DMA:** Los Angeles, CA. **Rank:** 2.

Circulation © 2006 Nielsen. Coverage based on Nielsen study.

GrandTotal	Cable TV Households	Non-cable TV Households	Total TV Households
Estimated Station Totals *	2,463,660	1,512,310	3,975,970
Average Weekly Circulation (2006)	170,045	103,836	273,881
Average Daily Circulation (2006)			62,396
Station DMA Total	Cable TV Households	Non-cable TV Households	Total TV Households
Estimated Station Totals *	2,463,660	1,512,310	3,975,970
Average Weekly Circulation (2006)	170,045	103,836	273,881
Average Daily Circulation (2006)			62,396

\*Estimated station totals are sums of the Nielsen TV and Cable TV household estimates for each county in which the station registers viewing of more than 5% as per the Nielsen Survey Methods.

**KBEH-DT**

**Ch. 24**

**Network Service:** IND.

**Grantee:** Bela TV LLC, 14450 Commerce Way, Miami Lakes, FL 33016.

**Studio:** 950 Flynn Rd., Camarillo, CA 93012.

**Mailing Address:** 950 Flynn Rd., Suite C, Camarillo, CA 93012.

**Phone:** 805-388-0081; 305-863-5727. **Fax:** 305-863-5701.

**E-mail:** Pamela.Moran@belallc.com

**Web Site:** http://www.canal63.com

**Technical Facilities:** Channel No. 24 (530-536 MHz). Authorized power: 85-kw max. visual. Antenna: 1749-ft above av. terrain, 322-ft. above ground, 2631-ft. above sea level.

Latitude	34°	19'	49"
Longitude	119°	001'	24"

Requests modification of CP for change to 184-kw max. visual; BMPCDT-20040525AJF.

**Note:** Latitude and longitude coordinates shown are based on the North American Datum of 1927 (NAD 27) as currently required by the Mass Media Bureau of the FCC.

**Satellite Earth Stations:** Transmitter Acrodyne; Miralite, 3.6-meter C-band; Miralite, 4.5-meter Ku-band; Miralite, 4.7-meter C-band; RCA, Miralite receivers.

**Ownership:** Bela TV LLC (Group Owner).

**Began Operation:** Station operating under Special Temporary Authority at 5-kw max. visual; no on-air date

**Represented (legal):** Leibowitz & Associates PA.

**Personnel:**

**Linette Rodriguez,** Marketing & Communications Director.

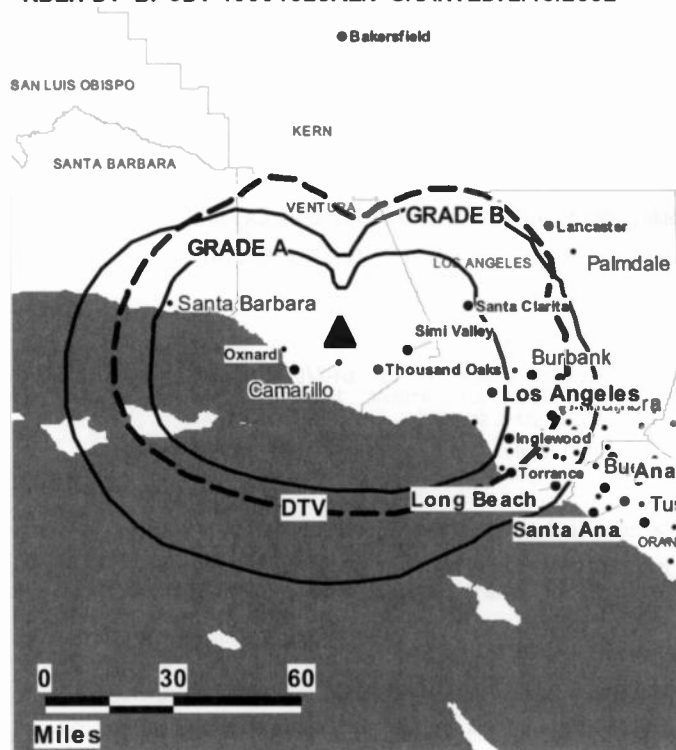
**Lou Bardfield,** Station Manager & Chief Engineer.

**Mara Rankin,** General Sales Manager.

**Peter Odlo,** Senior Account Executive.

**Marisol Messir,** Chief Financial Officer.

**KBEH-DT BPCDT-19991028AEN GRANTED: 2/15/2002**



© 2007 Warren Communications News

**Eduardo Suarez,** Program Director.

**Barbara Alvarez,** Traffic Manager.

**City of License:** Dxnard. **Station DMA:** Los Angeles, CA. **Rank:** 2.

**Nielsen Data:** Not available.

**KESQ-DT**

**Ch. 52**

**Network Service:** CW, ABC.

**Grantee:** Gulf-California Broadcasting Co., 42-650 Melanie Place, Palm Desert, CA 92211.

**Studio:** 42-650 Melanie Place, Palm Desert, CA 92211.

**Mailing Address:** 42-650 Melanie Place, Palm Desert, CA 92211.

**Phone:** 760-773-0342. **Fax:** 760-773-5107.

**E-mail:** ballen@kesq.com

**Web Site:** <http://www.kesq.com>

**Technical Facilities:** Channel No. 52 (698-704 MHz). Authorized power: 80-kw max. visual. Antenna: 3527-ft above av. terrain, 591-ft. above ground, 7644-ft. above sea level.

Latitude	33°	38'	55"
Longitude	116°	33'	34"

Requests modification of CP for change to 50-kw max. visual, 718-ft above av. terrain, 46-ft. above ground, 1601-ft. above sea level; lat. 33° 51' 58", long. 116° 26' 02", BMPCDT-20060505ACJ.

**Note:** Latitude and longitude coordinates shown are based on the North American Datum of 1927 (NAD 27) as currently required by the Mass Media Bureau of the FCC.

**Ownership:** News Press & Gazette Co. (Group Owner).

**Began Operation:** Station operating under Special Temporary Authority at 50-kw max. visual; no on-air date

**Represented (sales):** Continental Television Sales.

**Personnel:**

**Bob Allen**, Vice President & General Manager.

**Barry Gorfine**, General Sales Manager.

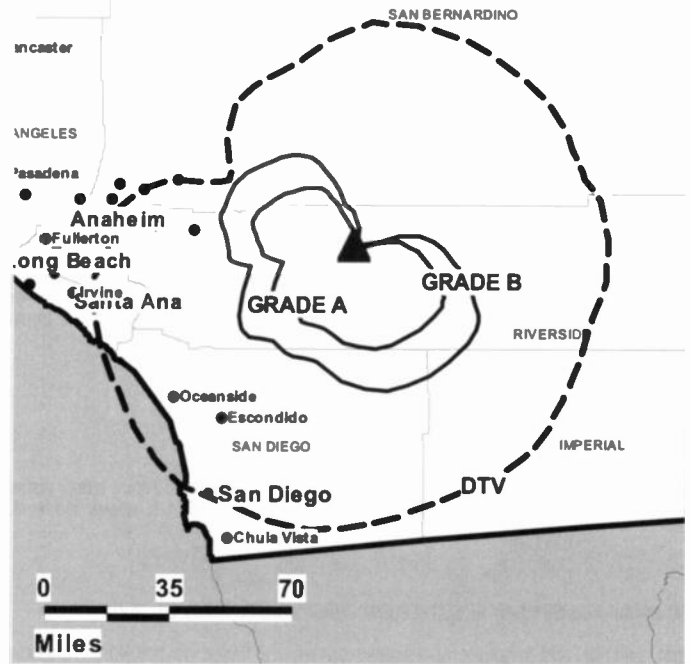
**Kristy West Santiago**, National Sales Manager.

**Tony Balleu**, News Director.

**David Schwartz**, Chief Engineer.

**Jim Hoetger**, Business Manager.

**KESQ-DT BPCDT-19991029AGV GRANTED: 7/7/2004**



© 2007 Warren Communications News

**Ken Spaulding**, Program Coordinator.

**Mark Sucher**, Promotion Director.

**Bobby Otwell**, Creative Services Director.

**City of License:** Palm Springs. **Station DMA:** Palm Springs, CA. **Rank:** 149.

**Nielsen Data:** Not available.

**KESQ-TV**

**Ch. 42**

**Network Service:** ABC.

**Licensee:** Gulf-California Broadcast Co., 42-650 Melanie Place, Palm Desert, CA 92211.

**Studio:** 42-650 Melanie Place, Palm Desert, CA 92211.

**Mailing Address:** 42-650 Melanie Place, Palm Desert, CA 92211.

**Phone:** 760-773-0342. **Fax:** 760-773-5107.

**E-mail:** ballen@kesq.com

**Web Site:** http://www.kesq.com

**Technical Facilities:** Channel No. 42 (638-644 MHz). Authorized power: 316-kw visual, aural. Antenna: 745-ft above av. terrain, 72-ft. above ground, 1627-ft. above sea level.

Latitude	33°	51'	58"
Longitude	116°	26'	02"

**Transmitter:** Edom Hill.

**Digital Facilities:** Channel No. 52 (698-704 MHz). Power: 80-kw max. visual. Antenna: 3527-ft above av. terrain, 591-ft. above ground, 7644-ft. above sea level.

Latitude	33°	38'	55"
Longitude	116°	33'	34"

**FCC Digital File Number:** BPCDT-19991029AGV. Granted: July 07, 2004.

**Note:** Latitude and longitude coordinates shown are based on the North American Datum of 1927 (NAD 27) as currently required by the Mass Media Bureau of the FCC.

**Satellite Earth Station:** Scientific-Atlanta, 7-meter; California Amplifier receivers.

**News Services:** ABC NewsOne, AP.

**Ownership:** News Press & Gazette Co. (Group Owner).

**Began Operation:** October 5, 1968. Transfer of control to Esquire from receivers in bankruptcy approved by FCC June 30, 1978. Sale to Gulf Broadcast approved by FCC July 27, 1984. Sale to EGF Broadcasting Group approved by FCC August 23, 1985. Sale to present owner by EGF Broadcasting Group approved by FCC March 12, 1996.

**Represented (sales):** Continental Television Sales.

**Represented (legal):** Dow, Lohnes & Albertson PLLC.

**Personnel:**

**Bob Allen**, Vice President & General Manager.

**Barry Gorfine**, General Sales Manager.

**Kristy West Santiago**, National Sales Manager.

**Tony Balleu**, News Director.

**David Schwartz**, Chief Engineer.

**Jim Hoetger**, Business Manager.

**Ken Spaulding**, Program Coordinator.

**KESQ-TV BPCT-20041014ADD GRANTED: 5/20/2005**



© 2007 Warren Communications News

**Mark Sucher**, Promotion Director.

**Bobby Otwell**, Creative Services Director.

**Highest 30 Sec. Rate:** \$750.

**City of License:** Palm Springs. **Station DMA:** Palm Springs, CA. **Rank:** 149.

Circulation © 2006 Nielsen. Coverage based on Nielsen study.

GrandTotal	Cable TV Households	Non-cable TV Households	Total TV Households
Estimated Station Totals *	120,120	22,610	142,730
Average Weekly Circulation (2006)	75,676	4,432	80,108
Average Daily Circulation (2006)			42,248

Station DMA Total	Cable TV Households	Non-cable TV Households	Total TV Households
Estimated Station Totals *	120,120	22,610	142,730
Average Weekly Circulation (2006)	75,676	4,432	80,108
Average Daily Circulation (2006)			42,248

\*Estimated station totals are sums of the Nielsen TV and Cable TV household estimates for each county in which the station registers viewing of more than 5% as per the Nielsen Survey Methods.



**KMIR-DT**

**Ch. 46**

**Network Service:** NBC.

**Licensee:** Journal Broadcast Corp., 3355 S. Valley View Blvd., Las Vegas, NV 89102.

**Studio:** 72920 Park View Dr., Palm Desert, CA 92260.

**Mailing Address:** 72920 Park View Dr., Palm Desert, CA 92260.

**Phone:** 760-568-3636; 414-332-9611. **Fax:** 760-568-1176.

**E-mail:** news@kmir6.com

**Web Site:** http://www.kmir6.com

**Technical Facilities:** Channel No. 46 (662-668 MHz). Authorized power: 12-kw max. visual. Antenna: 699-ft above av. terrain, 127-ft. above ground, 1702-ft. above sea level.

Latitude	33°	52'	00"
Longitude	116°	25'	56"

**Note:** Latitude and longitude coordinates shown are based on the North American Datum of 1927 (NAD 27) as currently required by the Mass Media Bureau of the FCC.

**News Services:** CNN Newsource, NBC News Channel.

**Ownership:** Journal Communications Inc. (Group Owner).

**Began Operation:** June 30, 2002. High Definition.

**Personnel:**

**Guyanne Taylor**, Vice President & General Manager.

**Robert Ruderman**, General Sales Manager.

**Scott Johnson**, Local Sales Manager.

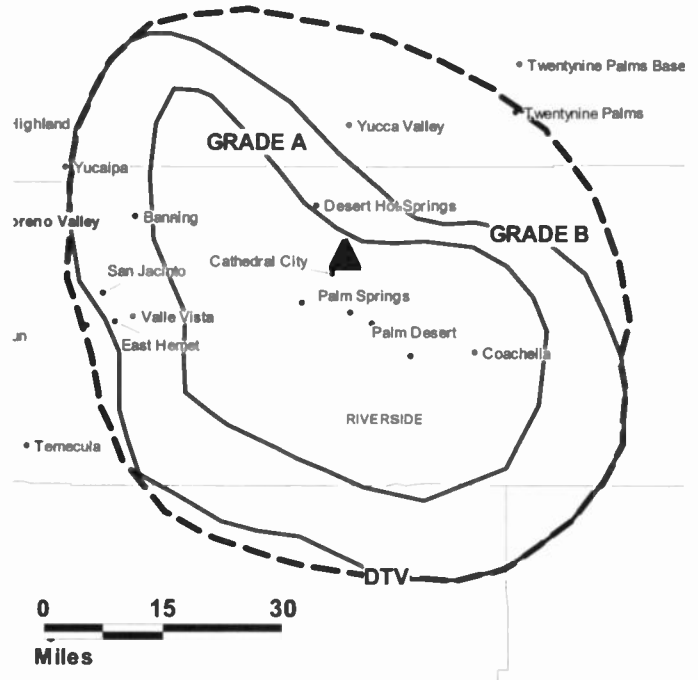
**David Vanderploeg**, News Director.

**Joe Pandolfo**, Chief Engineer.

**Susan Truesdale**, Business Manager.

**Mayra Mancilla**, Program Coordinator & Traffic Manager.

**KMIR-DT BPCDT-19991029AFZ GRANTED: 4/17/2001**



© 2007 Warren Communications News

**Manny Delarosa**, Marketing & Creative Services Director.

**City of License:** Palm Springs. **Station DMA:** Palm Springs, CA. **Rank:** 149.

**Nielsen Data:** Not available.

**KMIR-TV**  
**Ch. 36**

**Network Service:** NBC.

**Licensee:** Jounal Broadcast Corp., 3355 S. Valley View Blvd., Las Vegas, NV 89102.

**Studio:** 72920 Park View Dr., Palm Desert, CA 92260.

**Mailing Address:** 72920 Park View Dr., Palm Desert, CA 92260.

**Phone:** 760-568-3636. **Fax:** 760-568-1176.

**E-mail:** news@kmir6.com

**Web Site:** http://www.kmir6.com

**Technical Facilities:** Channel No. 36 (602-608 MHz). Authorized power: 490-kw max. visual. Antenna: 679-ft above av. terrain, 102-ft. above ground, 1676-ft. above sea level.

Latitude 33° 52' 00"  
Longitude 116° 25' 56"

**Transmitter:** 7-mi. ENE of center of Palm Springs.

**Digital Facilities:** Channel No. 46 (662-668 MHz). Power: 12-kw max. visual. Antenna: 699-ft above av. terrain, 127-ft. above ground, 1702-ft. above sea level.

Latitude 33° 52' 00"  
Longitude 116° 25' 56"

**FCC Digital File Number:** BPCDT-19991029AFZ. Granted: April 17, 2001.

**Note:** Latitude and longitude coordinates shown are based on the North American Datum of 1927 (NAD 27) as currently required by the Mass Media Bureau of the FCC.

**Multichannel TV Sound:** Stereo only.

**Satellite Earth Stations:** Transmitter Townsend; Harris, 7-meter Ku-band; DH Satellite, 3.7-meter KC-band; Harris, 4.5-meter Ku-band.

**News Services:** AP, NBC News Channel, CNN Newsource.

**Ownership:** Jounal Communications Inc. (Group Owner).

**Began Operation:** October 26, 1968.

**Represented (sales):** Petry Television Inc.

**Personnel:**

Guyanne Taylor, Vice President & General Manager.

Robert Ruderman, General Sales Manager.

Scott Johnson, Local Sales Manager.

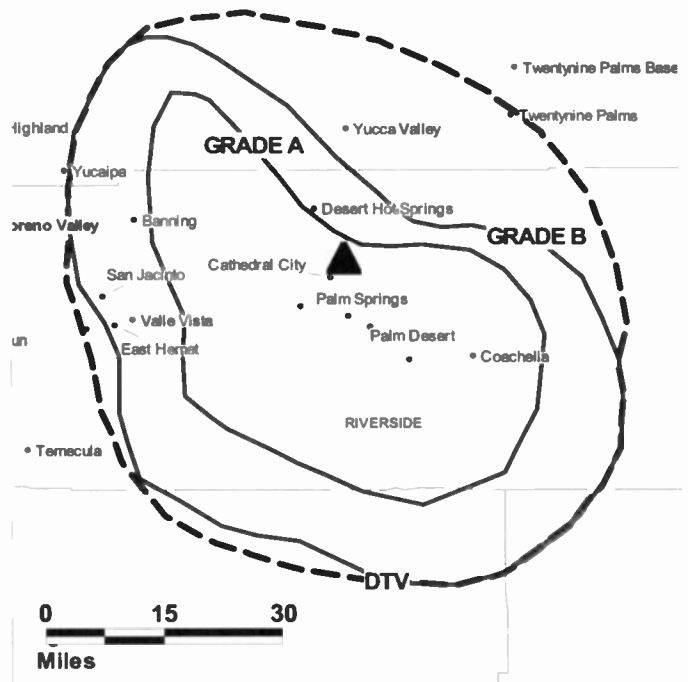
David Vanderploeg, News Director.

Joe Pandolfo, Chief Engineer.

Susan Truesdale, Business Manager.

Mayra Mancilla, Program Coordinator & Traffic Manager.

**KMIR-TV BPCT-19901012KF GRANTED: 11/9/1990**



© 2007 Warren Communications News

Manny Delarosa, Marketing & Creative Services Director.

**Rates:** On request.

**City of License:** Palm Springs. **Station DMA:** Palm Springs, CA. **Rank:** 149.

Circulation © 2006 Nielsen. Coverage based on Nielsen study.

GrandTotal	Cable TV Households	Non-cable TV Households	Total TV Households
Estimated Station Totals *	120,120	22,610	142,730
Average Weekly Circulation (2006)	64,264	4,839	69,103
Average Daily Circulation (2006)			33,684
Station DMA Total	Cable TV Households	Non-cable TV Households	Total TV Households
Estimated Station Totals *	120,120	22,610	142,730
Average Weekly Circulation (2006)	64,264	4,839	69,103
Average Daily Circulation (2006)			33,684

\*Estimated station totals are sums of the Nielsen TV and Cable TV household estimates for each county in which the station registers viewing of more than 5% as per the Nielsen Survey Methods.

**KCVU**  
**Ch. 30**

**Network Service:** FOX.

**Licensee:** Sainte Partners II LP, Box 4159, Modesto, CA 95352-4159.

**Studio:** 300 Main St., Chico, CA 95928.

**Mailing Address:** 300 Main St., Chico, CA 95928.

**Phone:** 530-893-1234. **Fax:** 530-893-1266.

**Web Site:** <http://www.fox30.com>

**Technical Facilities:** Channel No. 30 (566-572 MHz). Authorized power: 2510-kw max. visual. Antenna: 1444-ft above av. terrain, 377-ft. above ground, 3917-ft. above sea level.

Latitude 39° 57' 45"  
Longitude 121° 42' 40"

**Transmitter:** W side of Cohasset Rd., 1.1-mi. NE of Junction Vilas Rd., 20-mi. NE of Chico.

**Digital Facilities:** Channel No. 20 (506-512 MHz). Power: 661-kw max. visual. Antenna: 1470-ft above av. terrain, 387-ft. above ground, 3966-ft. above sea level.

Latitude 39° 57' 50"  
Longitude 121° 42' 38"

**FCC Digital File Number:** BPCDT-19990908AAW. Granted: April 23, 2002.

**Note:** Latitude and longitude coordinates shown are based on the North American Datum of 1927 (NAD 27) as currently required by the Mass Media Bureau of the FCC.

**Ownership:** Sainte Partners II LP (Group Owner).

**Began Operation:** November 14, 1990.

**Represented (sales):** Blair Television.

**Represented (legal):** Fletcher, Heald & Hildreth PLC.

**Represented (engineering):** Cecil Lynch.

**Personnel:**

**Doug Holroyd,** Vice President, General Manager & General Sales Manager.

**Bert Westhoff,** National Sales Manager.

**Ken Rice,** Chief Engineer.

**Patti Bittrolff,** Business Manager & Research Director.

**Betsy Brewer,** Promotion & Creative Services Director.

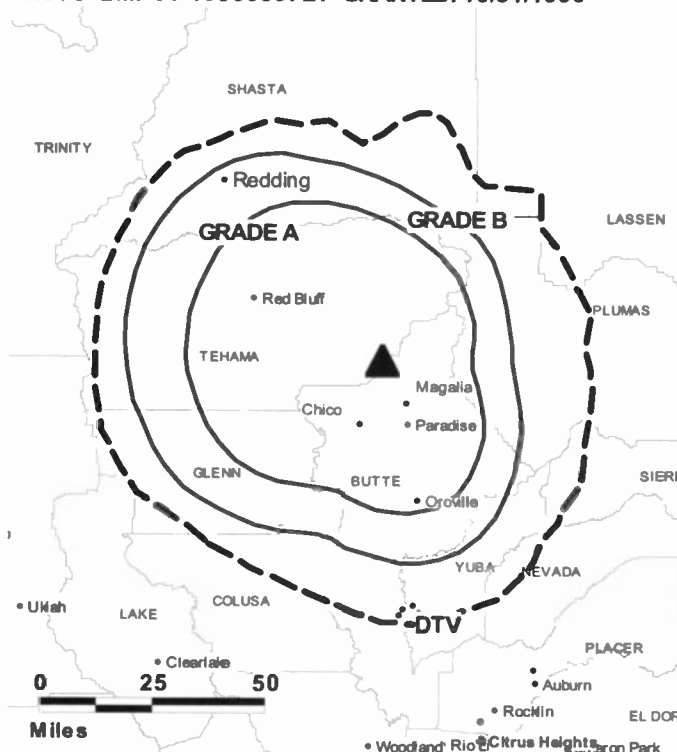
**Richard Grey,** Production Director.

**Paula Murphy,** Traffic Manager & Office Manager.

**Highest 30 Sec. Rate:** \$800.

**City of License:** Paradise. **Station DMA:** Chico-Redding, CA. **Rank:** 130.

**KCVU BMPCT-19900807LT GRANTED: 10/31/1990**



© 2007 Warren Communications News

Circulation © 2006 Nielsen. Coverage based on Nielsen study.

GrandTotal	Cable TV Households	Non-cable TV Households	Total TV Households
Estimated Station Totals *	83,820	127,840	211,660
Average Weekly Circulation (2006)	41,713	51,301	93,014
Average Daily Circulation (2006)			34,902
Station OMA Total	Cable TV Households	Non-cable TV Households	Total TV Households
Estimated Station Totals *	81,500	107,550	189,050
Average Weekly Circulation (2006)	41,288	49,419	90,707
Average Daily Circulation (2006)			33,754
Other OMA Total	Cable TV Households	Non-cable TV Households	Total TV Households
Estimated Station Totals *	2,320	20,290	22,610
Average Weekly Circulation (2006)	425	1,882	2,307
Average Daily Circulation (2006)			1,148

\*Estimated station totals are sums of the Nielsen TV and Cable TV household estimates for each county in which the station registers viewing of more than 5% as per the Nielsen Survey Methods.

**KCVU-DT**

**Ch. 20**

**Network Service:** FOX.

**Grantee:** Sainte Partners II LP, Box 4159, Modesto, CA 95352.

**Studio:** 300 Main St., Chico, CA 95928.

**Mailing Address:** 300 Main St., Chico, CA 95928.

**Phone:** 530-893-1234. **Fax:** 530-893-1266.

**Web Site:** <http://www.fox30.com>

**Technical Facilities:** Channel No. 20 (506-512 MHz). Authorized power: 661-kw max. visual. Antenna: 1470-ft above av. terrain, 387-ft. above ground, 3966-ft. above sea level.

Latitude	39°	57'	50"
Longitude	121°	42'	38"

Requests modification of CP for change to 100-kw max. visual, 1473-ft above av. terrain, 390-ft. above ground, 3970-ft. above sea level; lat. 39° 57' 49", long. 121° 42' 38", BMPCDT-20051220AIZ.

**Note:** Latitude and longitude coordinates shown are based on the North American Datum of 1927 (NAD 27) as currently required by the Mass Media Bureau of the FCC.

**Multichannel TV Sound:** Stereo only.

**News Service:** Fox News Edge.

**Ownership:** Sainte Partners II LP (Group Owner).

**Began Operation:** Station operating under Special Temporary Authority at 4-kw max. visual; no on-air date

**Represented (sales):** Millennium Sales & Marketing.

**Personnel:**

**Doug Holroyd**, Vice President, General Manager & General Sales Manager.

**Bert Westhoff**, National Sales Manager.

**Ken Rice**, Chief Engineer.

**Patti Bittroff**, Business Manager & Research Director.

**KCVU-DT BPCDT-19990908AAW GRANTED: 4/23/2002**



© 2007 Warren Communications News

**Betsy Brewer**, Promotion & Creative Services Coordinator.

**Richard Grey**, Production Manager.

**Paula Murphy**, Traffic Manager & Office Manager.

**City of License:** Paradise. **Station DMA:** Chico-Redding, CA. **Rank:** 130.

**Nielsen Data:** Not available.

**KTFF-DT**  
**Ch. 48**

**Network Service:** TEL.

**Licensee:** Telefutura Fresno LLC, 1999 Avenue of the Stars, Suite 3050, Los Angeles, CA 90067.

**Studio:** 6715 N. Palm Ave., Suite 201, Fresno, CA 93704.

**Mailing Address:** 6715 N. Palm Ave., Suite 201, Fresno, CA 93704.

**Phone:** 559-439-6100. **Fax:** 559-439-5950.

**Technical Facilities:** Channel No. 48 (674-680 MHz). Authorized power: 197-kw max. visual. Antenna: 2638-ft above av. terrain, 69-ft. above ground, 5846-ft. above sea level.

Latitude	36°	17'	14"
Longitude	118°	50'	17"

**Transmitter:** Approx. 1.3-mi. W of intersection of County Rte. 276 & Forest 19S36, near Milo.

**Note:** Latitude and longitude coordinates shown are based on the North American Datum of 1927 (NAD 27) as currently required by the Mass Media Bureau of the FCC.

**Ownership:** Univision Communications Inc. (Group Owner).

**Began Operation:** Station operating; no on-air date.

**Represented (legal):** Shaw Pittman.

**Personnel:**

**Maria Gutierrez**, General Manager.

**Jose Elgorriaga**, General Sales Manager.

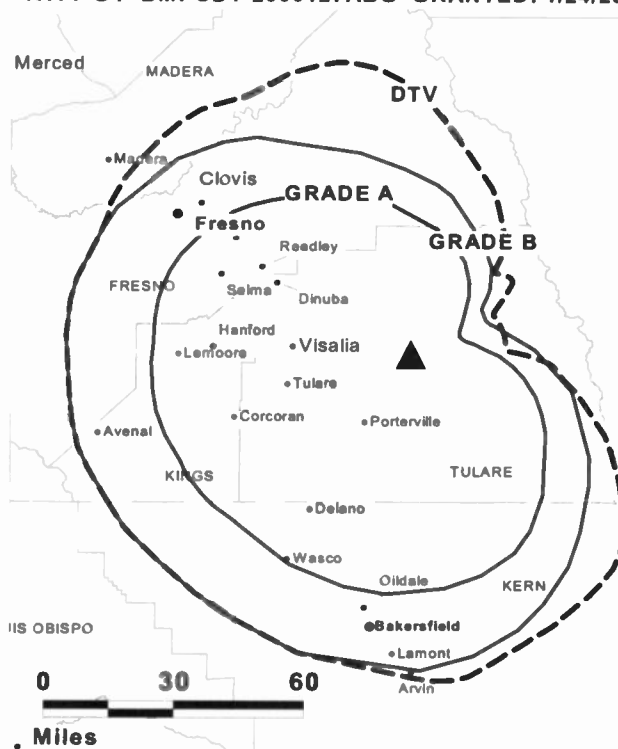
**Darrell Jennings**, Local Sales Manager.

**Veronica Florez**, National Sales Manager.

**Brett Covish**, Chief Engineer.

**Jesus Martin**, Business Manager.

KTFF-DT BMPCDT-2000127ABG GRANTED: 1/24/2002



**Kyra Robinson**, Traffic Manager.

**City of License:** Porterville. **Station DMA:** Fresno-Visalia, CA. **Rank:** 55.

**Nielsen Data:** Not available.

**KTFF-TV**  
**Ch. 61**

**Network Service:** TEL.

**Licensee:** Telefutura Fresno LLC, 1999 Avenue of the Stars, Suite 3050, Los Angeles, CA 90067.

**Studio:** 6715 N. Palm Ave., Suite 201, Fresno, CA 93704.

**Mailing Address:** 6715 N. Palm Ave., Suite 201, Fresno, CA 93704.

**Phone:** 559-439-6100. **Fax:** 559-439-5950.

**Technical Facilities:** Channel No. 61 (752-758 MHz). Authorized power: 2400-kw max. visual. Antenna: 2671-ft above av. terrain, 102-ft. above ground, 5820-ft. above sea level.

Latitude 36° 17' 14"  
Longitude 118° 50' 17"

**Digital Facilities:** Channel No. 48 (674-680 MHz). Power: 197-kw max. visual. Antenna: 2638-ft above av. terrain, 69-ft. above ground, 5846-ft. above sea level.

Latitude 36° 17' 14"  
Longitude 118° 50' 17"

**FCC Digital File Number:** BMPCDT-20001227ABG. Granted: January 24, 2002.

**Note:** Latitude and longitude coordinates shown are based on the North American Datum of 1927 (NAD 27) as currently required by the Mass Media Bureau of the FCC.

**Ownership:** Univision Communications Inc. (Group Owner).

**Began Operation:** May 6, 1992. Sale to Broadcasting Media Partners Inc. pends. Sale to present owner by Paxson Communications Corp. approved by the FCC February 7, 2003. Sale to Paxson Communications Corp. by Kralowec Children's Family Trust approved by FCC November 25, 1997. Pro forma assignment to Kralowec Children's Family Trust from Arthur C. Kralowec approved by FCC August 19, 1991.

**Represented (legal):** Shaw Pittman.

**Represented (sales):** Roslin Television Sales.

**Represented (engineering):** Cavell, Mertz & Davis Inc.

**Personnel:**

Maria Gutierrez, General Manager.

Jose Elgorriaga, General Sales Manager.

Darrell Jennings, Local Sales Manager.

Veronica Florez, National Sales Manager.

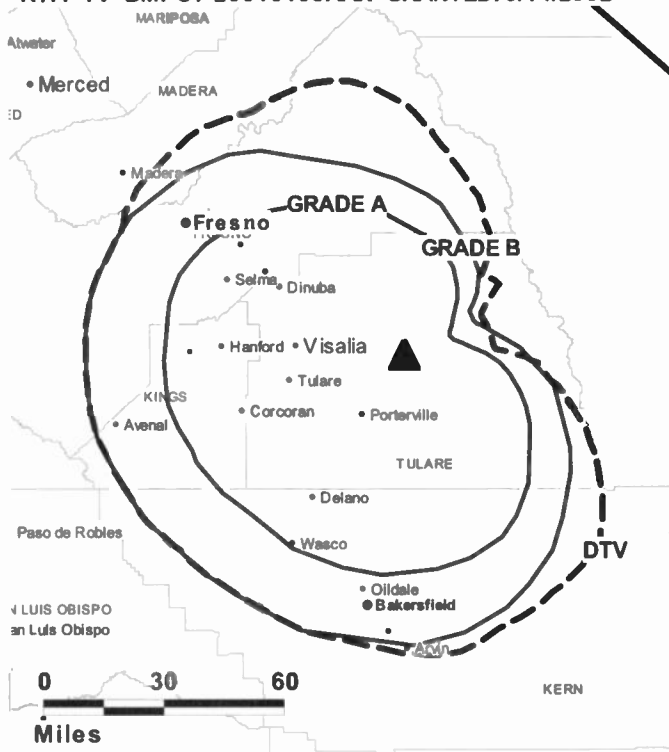
Brett Covish, Chief Engineer.

Jesus Martin, Business Manager.

Kyra Robinson, Traffic Manager.

**Rates:** On request.

**KTFF-TV BMPCT-20010105AAX GRANTED: 6/14/2002**



© 2007 Warren Communications News

**City of License:** Porterville. **Station DMA:** Fresno-Visalia, CA. **Rank:** 55.

Circulation © 2006 Nielsen. Coverage based on Nielsen study.

GrandTotal	Cable TV Households	Non-cable TV Households	Total TV Households
Estimated Station Totals *	202,670	225,100	427,770
Average Weekly Circulation (2006)	17,018	21,291	38,309
Average Daily Circulation (2006)			19,717

Station DMA Total	Cable TV Households	Non-cable TV Households	Total TV Households
Estimated Station Totals *	202,670	225,100	427,770
Average Weekly Circulation (2006)	17,018	21,291	38,309
Average Daily Circulation (2006)			19,717

\*Estimated station totals are sums of the Nielsen TV and Cable TV household estimates for each county in which the station registers viewing of more than 5% as per the Nielsen Survey Methods.

**California — Rancho Palos Verdes**

**KXLA  
Ch. 44**

**Network Service:** IND.

**Licensee:** Rancho Palos Verdes Broadcasters Inc., 1299 Pennsylvania Ave. NW, Suite 960E, Washington, DC 20004.

**Studio:** 2323 Corinth Ave., West Los Angeles, CA 90064.

**Mailing Address:** 2323 Corinth Ave., West Los Angeles, CA 90064.

**Phone:** 310-478-0055. **Fax:** 310-478-8070.

**E-mail:** info@kxlatv.com

**Web Site:** http://www.kxlatv.com

**Technical Facilities:** Channel No. 44 (650-656 MHz). Authorized power: 2340-kw max. visual. Antenna: 3123-ft above av. terrain, 324-ft. above ground, 6033-ft. above sea level.

Latitude 34° 13' 35.3"  
Longitude 118° 03' 57.7"

Holds CP for change to 2354-kw max. visual, 3113-ft above av. terrain, 322-ft. above ground, 6030-ft. above sea level; lat. 34° 13' 35.30", long. 118° 003' 57.70", BMPCT-20031128AAV.

**Digital Facilities:** Channel No. 51 (692-698 MHz). Power: 1000-kw max. visual, aural. Antenna: 3074-ft above av. terrain, 283-ft. above ground, 5991-ft. above sea level.

Latitude 34° 13' 35.3"  
Longitude 118° 03' 57.7"

**FCC Digital File Number:** BPCDT-19991101AIZ. **Granted:** August 16, 2004.

**Note:** Latitude and longitude coordinates shown are based on the North American Datum of 1927 (NAD 27) as currently required by the Mass Media Bureau of the FCC.

**Ownership:** Rancho Palos Verde Broadcasters Inc. (Group Owner).

**Represented (legal):** Thompson, Hine & Flory LLP.

**Represented (engineering):** Silliman & Silliman.

**Personnel:**

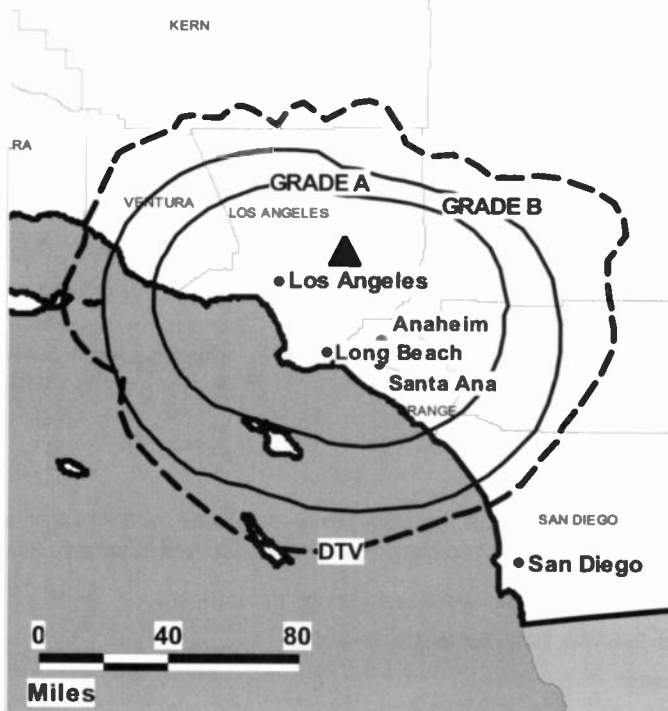
**Ronald Ulloa,** General Manager.

**Ken Brown,** Chief Engineer.

**Evonne Jimenez,** Program & Traffic Manager.

**City of License:** Rancho Palos Verdes. **Station DMA:** Los Angeles, CA. **Rank:** 2.

**KXLA BMPCT-20031128AAV GRANTED: 12/23/2003**



© 2007 Warren Communications News

Circulation © 2006 Nielsen. Coverage based on Nielsen study.

GrandTotal	Cable TV Households	Non-cable TV Households	Total TV Households
Estimated Station Totals *	613,090	352,810	965,900
Average Weekly Circulation (2006)	34,946	28,225	63,171
Average Daily Circulation (2006)			29,943

Station DMA Total	Cable TV Households	Non-cable TV Households	Total TV Households
Estimated Station Totals *	613,090	352,810	965,900
Average Weekly Circulation (2006)	34,946	28,225	63,171
Average Daily Circulation (2006)			29,943

\*Estimated station totals are sums of the Nielsen TV and Cable TV household estimates for each county in which the station registers viewing of more than 5% as per the Nielsen Survey Methods.

**KXLA-DT**

**Ch. 51**

**Network Service:** IND.

**Licensee:** Rancho Palos Verdes Broadcasters Inc., 15945 Miami Way, Pacific Palisades, CA 90272.

**Studio:** 2323 Corinth Ave., West Los Angeles, CA 90064.

**Mailing Address:** 2323 Corinth Ave., West Los Angeles, CA 90064.

**Phone:** 310-478-0055. **Fax:** 310-478-8070.

**E-mail:** info@kxlatv.com

**Web Site:** http://www.kxdatv.com

**Technical Facilities:** Channel No. 51 (692-698 MHz). Authorized power: 1000-kw max. visual, aural. Antenna: 3074-ft above av. terrain, 283-ft. above ground, 5991-ft. above sea level.

Latitude	34°	13'	35.3"
Longitude	118°	03'	57.7"

**Note:** Latitude and longitude coordinates shown are based on the North American Datum of 1927 (NAD 27) as currently required by the Mass Media Bureau of the FCC.

**Ownership:** Rancho Palos Verde Broadcasters Inc. (Group Owner).

**Began Operation:** Station operating; no on-air date

**Personnel:**

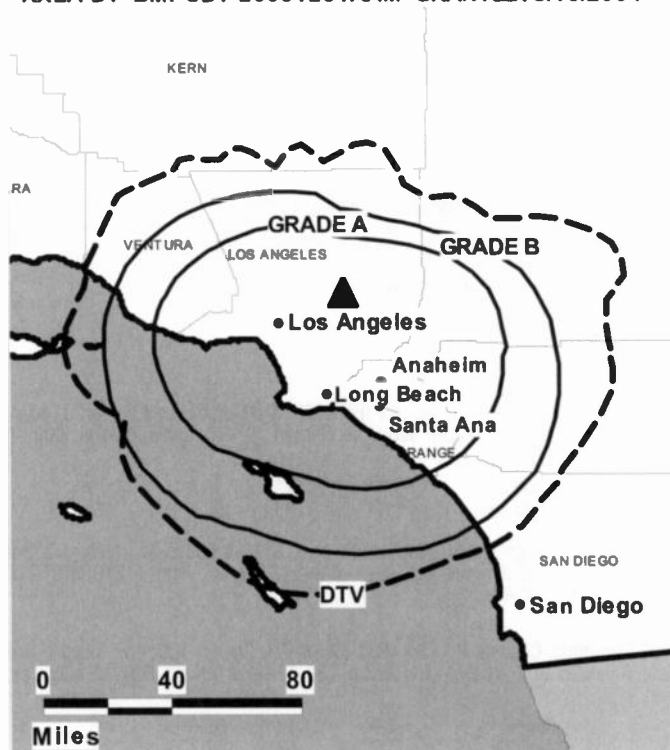
Ronald Ulloa, General Manager.

Ken Brown, Chief Engineer.

Evonne Jimenez, Program & Traffic Manager.

**City of License:** Rancho Palos Verdes. **Station DMA:** Los Angeles, CA. **Rank:** 2.

KXLA-DT BMPCDT-20031231AAM GRANTED: 8/16/2004



© 2007 Warren Communications News

Nielsen Data: Not available.



**KRCR-DT**

**Ch. 34**

**Network Service:** ABC.

**Grantee:** BlueStone License Holdings Inc., 8802 Shannon Way, Wichita, KS 67206.

**Studio:** 755 Auditorium Dr., Redding, CA 96001.

**Mailing Address:** 755 Auditorium Dr., Redding, CA 96001.

**Phone:** 530-243-7777. **Fax:** 530-243-0217.

**E-mail:** krcrtv@awwwsome.com

**Web Site:** http://www.krcrtv.com

**Technical Facilities:** Channel No. 34 (590-596 MHz). Authorized power: 105.9-kw max. visual, aural. Antenna: 3612-ft above av. terrain, 92-ft. above ground, 6299-ft. above sea level.

Latitude	40°	36'	10"
Longitude	122°	39'	00"

**Note:** Latitude and longitude coordinates shown are based on the North American Datum of 1927 (NAD 27) as currently required by the Mass Media Bureau of the FCC.

**Ownership:** BlueStone TV Holdings Inc. (Group Owner).

**Began Operation:** Station operating under Special Temporary Authority at 26-kw max. visual; no on-air date

**Represented (legal):** Hogan & Hartson LLP.

**Represented (sales):** Petry Television Inc.

**Personnel:**

Sarah Smith, Vice President & General Manager.

Dennis Siewert, General Sales Manager.

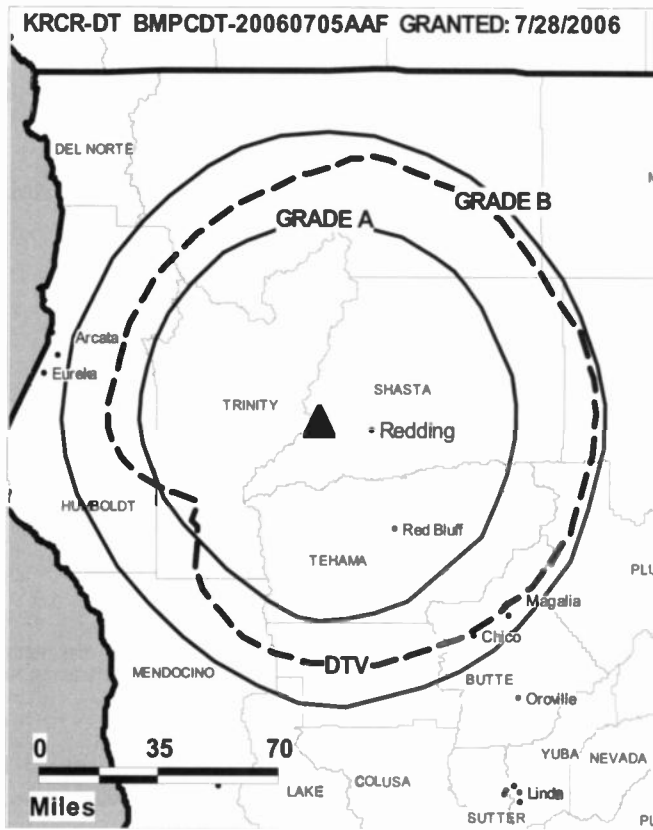
Gary Gunter, News Director.

Jeff Knot, Chief Engineer.

Debra Beaver, Business Manager.

Oebble Burk, Program Director.

Bart Hawkins, Promotion Director.



KRCR-DT BMPCDT-20060705AAF GRANTED: 7/28/2006

Stan Bergren, Production Manager.

Juanita Ramos, Creative Services Director.

Kim Lewis, Traffic Manager.

City of License: Redding. Station DMA: Chico-Redding, CA. Rank: 130.

Nielsen Data: Not available.

**KRCR-TV**  
**Ch. 7**

**Network Service:** ABC.

**Licensee:** BlueStone License Holdings Inc., 8802 Shannon Way, Wichita, KS 67206.

**Studio:** 755 Auditorium Dr., Redding, CA 96001.

**Sales Office:** 3416-B Silverbell Rd., Chico, CA 95973.

**Mailing Address:** 755 Auditorium Dr., Redding, CA 96001.

**Phone:** 530-243-7777. **Fax:** 530-243-0217.

**E-mail:** krctv@awwwsome.com

**Web Site:** http://www.krctv.com

**Technical Facilities:** Channel No. 7 (174-180 MHz). Authorized power: 115-kw visual, 22.4-kw aural. Antenna: 3620-ft above av. terrain, 126-ft. above ground, 6335-ft. above sea level.

Latitude 40° 36' 10"  
Longitude 122° 39' 00"

**Transmitter:** Shasta-Bally, 13-mi. W of Redding.

**Digital Facilities:** Channel No. 34 (590-596 MHz). Power: 105.9-kw max. visual, aural. Antenna: 3612-ft above av. terrain, 92-ft. above ground, 6299-ft. above sea level.

Latitude 40° 36' 10"  
Longitude 122° 39' 00"

**FCC Digital File Number:** BPCDT-20010201AAB. Granted: July 28, 2006.

**Note:** Latitude and longitude coordinates shown are based on the North American Datum of 1927 (NAD 27) as currently required by the Mass Media Bureau of the FCC.

**Multichannel TV Sound:** Stereo only.

**Satellite Earth Stations:** Transmitter Larcen; Andrew, 7.3-meter C-band; AFC, 3.6-meter Ku-band; Paracclipse, 3.7-meter C-band; Paracclipse, 4.8-meter C-band; Scientific-Atlanta, M/A-Corn, Avantek receivers.

**News Services:** AP, Capitol News Service.

**Ownership:** BlueStone TV Holdings Inc. (Group Owner).

**Began Operation:** August 1, 1956. Sale to present owner by Lamco Communications Inc. approved by FCC April 29, 2004. Sale to Lamco Communications Inc. by California-Dregon Broadcasting approved by FCC May 26, 1995 (Television Digest, Vol. 35:7, 23). Acquisition of positive control by California-Dregon Broadcasting approved by FCC February 9, 1968. Previous sale to Sacramento Valley TV Inc. by George C. Fleharty, Carl R. McConnell & associates approved by FCC June 5, 1963 (Vol. 3:11, 23).

**Represented (sales):** Petry Television Inc.

**Represented (legal):** Hogan & Hartson LLP.

**Personnel:**

Sarah Smith, Vice President & General Manager.

Dennis Siewert, General Sales Manager.

Gary Gunter, News Director.

Jeff Knott, Chief Engineer.

Debra Beaver, Business Manager.

Debbie Burk, Program Director.

Bart Hawkins, Promotion Director.

KRCR-TV BMPCT-4100 GRANTED: 8/22/1956



© 2007 Warren Communications News

Stan Bergren, Production Manager.

Juanita Ramos, Creative Services Manager.

Kim Lewis, Traffic Manager.

**Rates:** On request.

**City of License:** Redding. **Station DMA:** Chico-Redding, CA. **Rank:** 130.

Circulation © 2006 Nielsen. Coverage based on Nielsen study.

GrandTotal	Cable TV Households	Non-cable TV Households	Total TV Households
Estimated Station Totals *	95,590	107,550	203,140
Average Weekly Circulation (2006)	59,103	58,848	117,951
Average Daily Circulation (2006)			54,657
Station DMA Total	Cable TV Households	Non-cable TV Households	Total TV Households
Estimated Station Totals *	83,640	107,550	191,190
Average Weekly Circulation (2006)	53,129	58,848	111,977
Average Daily Circulation (2006)			53,600
Other DMA Total	Cable TV Households	Non-cable TV Households	Total TV Households
Estimated Station Totals *	11,950	0	11,950
Average Weekly Circulation (2006)	5,974	0	5,974
Average Daily Circulation (2006)			1,057

\*Estimated station totals are sums of the Nielsen TV and Cable TV household estimates for each county in which the station registers viewing of more than 5% as per the Nielsen Survey Methods.

**KRCA**  
**Ch. 62**

**Network Service:** IND.

**Licensee:** KRCA License Corp., 1845 Empire Ave., Burbank, CA 91504.

**Studio:** 1813 Victory Place, Burbank, CA 91504.

**Mailing Address:** 1813 Victory Place, Burbank, CA 91504.

**Phone:** 818-563-5722; 909-682-5722. **Fax:** 818-728-5678.

**Technical Facilities:** Channel No. 62 (758-764 MHz). Authorized power: 2630-kw max. visual. Antenna: 2936-ft above av. terrain, 138-ft. above ground, 6460-ft. above sea level.

Latitude 34° 12' 50"  
Longitude 118° 03' 40"

**Digital Facilities:** Channel No. 68 (794-800 MHz). Power: 500-kw max. visual, aural. Antenna: 2976-ft above av. terrain, 177-ft. above ground, 5607-ft. above sea level.

Latitude 34° 12' 48"  
Longitude 118° 03' 41"

**FCC Digital File Number:** BMPCDT-20000501AFR. Granted: July 06, 2006.

**Note:** Latitude and longitude coordinates shown are based on the North American Datum of 1927 (NAD 27) as currently required by the Mass Media Bureau of the FCC.

**Multichannel TV Sound:** Stereo only.

**Satellite Earth Stations:** Transmitter Comark; Scientific-Atlanta, 6-meter Ku-band; Scientific-Atlanta, 4.5-meter KC-band; Scientific-Atlanta receivers.

**News Service:** CNN Newsource.

**Ownership:** Liberman Broadcasting Inc. (Group Owner).

**Began Operation:** December 17, 1988. Sale to Fouce Amusement Enterprises Inc. approved by FCC June 18, 1990. Sale to present owner from Fouce Amusement Enterprises Inc. approved by FCC December 24, 1997.

**Represented (legal):** D'Melveny & Myers LLP.

**Represented (engineering):** Cavell, Mertz & Davis Inc.

**Personnel:**

Jose Liberman, President.

Lenard Liberman, Vice President.

Ozzie Mendoza, Vice President & General Sales Manager.

Kevin Moore, Vice President, Engineering.

Ivan Spolkovich, General Manager.

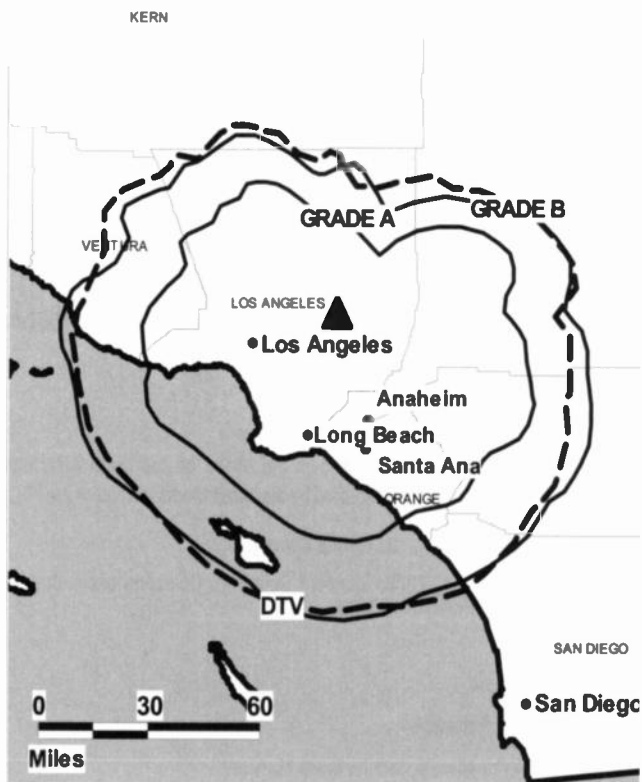
Lucy Anguiano, Production & Promotion Manager.

Miguel Banojian, News Director.

Mario Carrera, Local Sales Manager.

Jeanette Amado, Office Manager.

**KRCA BMPCT-20000419ABV GRANTED: 6/26/2000**



© 2007 Warren Communications News

Melissa Hong, Traffic Manager.

Chris Buchanan, Chief Engineer.

**Highest 30 Sec. Rate:** \$250.

**City of License:** Riverside. **Station DMA:** Los Angeles, CA. **Rank:** 2.

Circulation © 2006 Nielsen. Coverage based on Nielsen study.

GrandTotal	Cable TV Households	Non-cable TV Households	Total TV Households
Estimated Station Totals *	3,076,750	2,375,390	5,452,140
Average Weekly Circulation (2006)	410,776	509,323	920,099
Average Daily Circulation (2006)			348,962
Station DMA Total	Cable TV Households	Non-cable TV Households	Total TV Households
Estimated Station Totals *	3,076,750	2,375,390	5,452,140
Average Weekly Circulation (2006)	410,776	509,323	920,099
Average Daily Circulation (2006)			348,962

\*Estimated station totals are sums of the Nielsen TV and Cable TV household estimates for each county in which the station registers viewing of more than 5% as per the Nielsen Survey Methods.

**KRCA-DT**  
**Ch. 68**

**Network Service:** IND.

**Grantee:** KRCA License Corp., 1845 Empire Ave., Burbank, CA 91504.

**Studio:** 1813 Victory Place, Burbank, CA 91504.

**Mailing Address:** 1813 Victory Place, Burbank, CA 91504.

**Phone:** 818-563-5722; 909-682-5722. **Fax:** 818-792-2694.

**Technical Facilities:** Channel No. 68 (794-800 MHz). Authorized power: 500-kw max. visual, aural. Antenna: 2976-ft above av. terrain, 177-ft. above ground, 5607-ft. above sea level.

Latitude	34°	12'	48"
Longitude	118°	03'	41"

**Note:** Latitude and longitude coordinates shown are based on the North American Datum of 1927 (NAD 27) as currently required by the Mass Media Bureau of the FCC.

**Ownership:** Liberman Broadcasting Inc. (Group Owner).

**Began Operation:** November 1, 2002. Standard Definition. Operating under Special Temporary Authority at 574-kw max. visual.

**Personnel:**

**Jose Liberman, President.**

**Lenard Liberman, Vice President.**

**Ozzie Mendoza, Vice President & General Sales Manager.**

**Kevin Moore, Vice President, Engineering.**

**Ivan Spoilkovich, General Manager.**

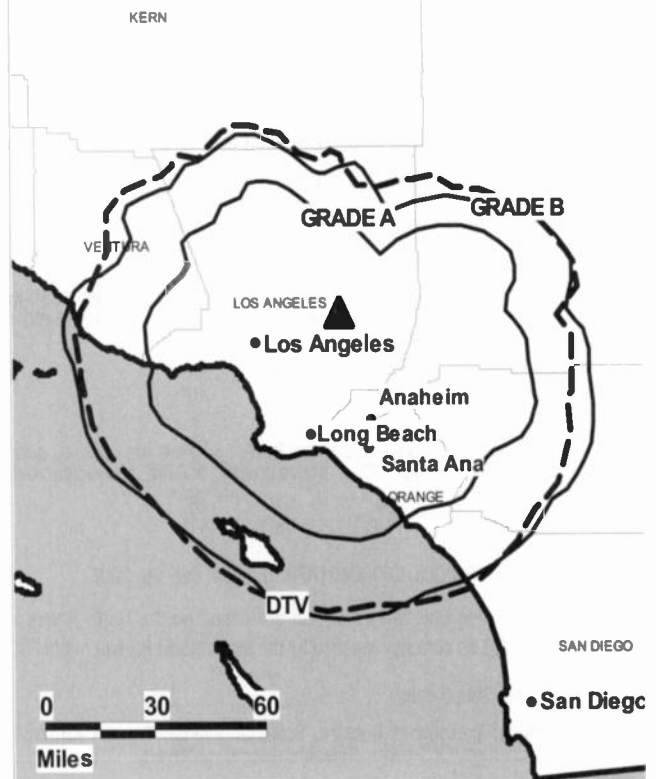
**Lucy Anguiano, Promotion & Production Manager.**

**Jeanette Amado, Office Manager.**

**Mario Carrera, Local Sales Manager.**

**Melissa Hong, Traffic Manager.**

KRCA-DT BMPCDT-20060616ACF GRANTED: 7/6/2006



**Miguel Banojian, News Director.**

**Chris Buchanan, Chief Engineer.**

**City of License:** Riverside. **Station DMA:** Los Angeles, CA. **Rank:** 2.

**Nielsen Data:** Not available.

**KCRA-DT**  
**Ch. 35**

**Network Service:** NBC.

**Licensee:** Hearst-Argyle Stations Inc., c/o Brooks, Pierce, McLendon, Humphrey & Leonard, Box 1800, Raleigh, NC 27602.

**Studio:** 3 Television Circle, Sacramento, CA 95814-0794.

**Mailing Address:** 3 Television Circle, Sacramento, CA 95814-0794.

**Phone:** 916-446-3333. **Fax:** 916-325-3731.

**Web Site:** <http://www.thekcrachannel.com>

**Technical Facilities:** Channel No. 35 (596-602 MHz). Authorized power: 1000-kw max. visual. Antenna: 1516-ft above av. terrain, 1519-ft. above ground, 1519-ft. above sea level.

Latitude	38°	14'	50"
Longitude	121°	30'	003"

**Transmitter:** 14003 River Rd., Walnut Grove.

**Note:** Latitude and longitude coordinates shown are based on the North American Datum of 1927 (NAD 27) as currently required by the Mass Media Bureau of the FCC.

**Ownership:** Hearst-Argyle Television Inc. (Group Owner).

**Began Operation:** October 1, 1999.

**Represented (sales):** Eagle Television Sales.

**Represented (legal):** Brooks, Pierce, McLendon, Humphrey & Leonard LLP.

**Represented (engineering):** Cohen Dippell & Everist PC.

**Personnel:**

Elliott Troshinsky, President & General Manager.

Jerry Brehm, Sales Director.

Lora Williamson, Local Sales Manager.

Phil Melchers, National Sales Manager.

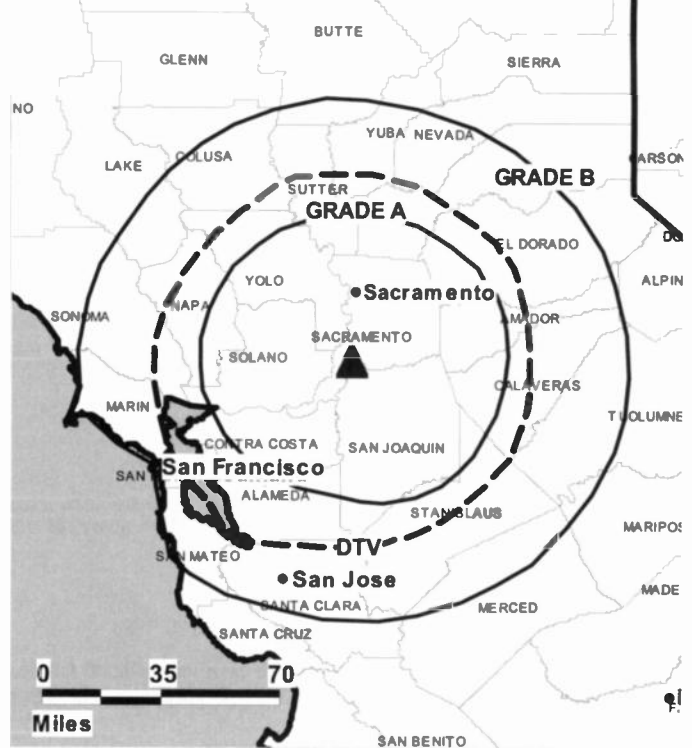
Oan Weiser, News Director.

Joe Balkhan, Engineering Director.

Tracy A. Clark, Controller.

Shirley Sullivan, Program Director.

**KCRA-DT BPCDT-19980731KL GRANTED: 8/20/1998**



© 2007 Warren Communications News

**Michael Liang, Production & Marketing Director.**

**Gene Robinson, Creative Services Director.**

**Ron Hyde, Sports Director.**

**Rates:** Dn request.

**City of License:** Sacramento. **Station DMA:** Sacramento-Stockton-Modesto, CA.

**Rank:** 20.

**Nielsen Data:** Not available.

**KCRA-TV**  
**Ch. 3**

**Network Service:** NBC.

**Licensee:** Hearst-Argyle Stations Inc., c/o Brooks, Pierce, McLendon, Humphrey & Leonard, Box 1800, Raleigh, NC 27602.

**Studio:** 3 Television Circle, Sacramento, CA 95814-0794.

**Mailing Address:** 3 Television Circle, Sacramento, CA 95814-0794.

**Phone:** 916-446-3333. **Fax:** 916-325-3731.

**Web Site:** http://www.thekcrachannel.com

**Technical Facilities:** Channel No. 3 (60-66 MHz). Authorized power: 100-kw max. visual, aural. Antenna: 1968-ft above av. terrain, 1972-ft. above ground, 1972-ft. above sea level.

Latitude 38° 15' 54"  
Longitude 121° 29' 24"

**Digital Facilities:** Channel No. 35 (596-602 MHz). Power: 1000-kw max. visual. Antenna: 1516-ft above av. terrain, 1519-ft. above ground, 1519-ft. above sea level.

Latitude 38° 14' 50"  
Longitude 121° 30' 003"

**FCC Digital File Number:** BPCDT-980731KL. Granted: August 20, 1998.

**Note:** Latitude and longitude coordinates shown are based on the North American Datum of 1927 (NAD 27) as currently required by the Mass Media Bureau of the FCC.

**Multichannel TV Sound:** Stereo and separate audio program.

**Satellite Earth Stations:** Transmitter RCA; Scientific-Atlanta, 10-meter C-band; AFC, 3-meter Ku-band; Superior, 6-meter C-band; Scientific-Atlanta, Omni, M/A-Com, Harris receivers.

**News Services:** AP, UPI, NIWS, NBC News Channel, CNN Newsource.

**Ownership:** Hearst-Argyle Television Inc. (Group Owner).

**Began Operation:** September 3, 1955. Sale of 50% by Gerald Kenneth & Vernon Hansen to other 50% owners, Ewing C. Kelly estate, approved by FCC April 18, 1962 (Television Digest, Vol. 2:Transfer of control from Robert E. Kelly to Jon S. Kelly approved by FCC September 10, 1997. Sale to present owner by Kelly Broadcasting Co. approved by FCC December 11, 1998 (Vol. 38:35).

**Represented (sales):** Eagle Television Sales.

**Represented (legal):** Brooks, Pierce, McLendon, Humphrey & Leonard LLP.

**Represented (engineering):** Denny & Associates PC.

**Personnel:**

Elliott Troshinsky, President & General Manager.

Jerry Brehm, Sales Director.

Lora Williamson, Local Sales Manager.

Phil Melchers, National Sales Manager.

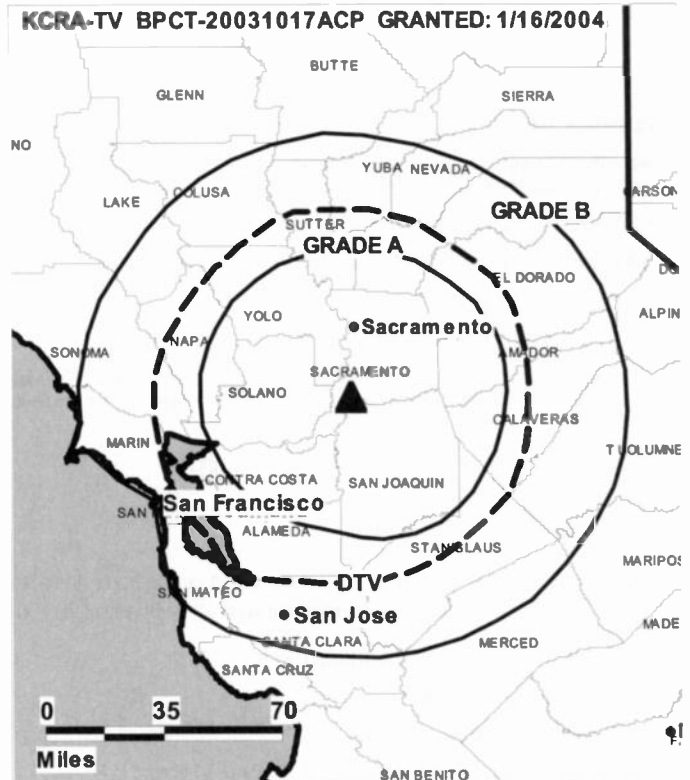
Dan Weiser, News Director.

Joe Balkhan, Engineering Director.

Tracy A. Clark, Controller.

Shirley Sullivan, Program Director.

Michael Liang, Production & Marketing Director.



© 2007 Warren Communications News

**Gene Robinson,** Creative Services Director.

**Ron Hyde,** Sports Director.

**Rates:** On request.

**City of License:** Sacramento. **Station DMA:** Sacramento-Stockton-Modesto, CA.

**Rank:** 20.

Circulation © 2006 Nielsen. Coverage based on Nielsen study.

<b>GrandTotal</b>	<b>Cable TV Households</b>	<b>Non-cable TV Households</b>	<b>Total TV Households</b>
Estimated Station Totals *	1,148,950	768,460	1,917,410
Average Weekly Circulation (2006)	580,456	412,701	993,157
Average Daily Circulation (2006)			541,879
<b>Station OMA Total</b>	<b>Cable TV Households</b>	<b>Non-cable TV Households</b>	<b>Total TV Households</b>
Estimated Station Totals *	716,310	628,030	1,344,340
Average Weekly Circulation (2006)	502,737	399,202	901,939
Average Daily Circulation (2006)			511,127
<b>Other OMA Total</b>	<b>Cable TV Households</b>	<b>Non-cable TV Households</b>	<b>Total TV Households</b>
Estimated Station Totals *	432,640	140,430	573,070
Average Weekly Circulation (2006)	77,719	13,499	91,218
Average Daily Circulation (2006)			30,752

\*Estimated station totals are sums of the Nielsen TV and Cable TV household estimates for each county in which the station registers viewing of more than 5% as per the Nielsen Survey Methods.

**KMAX-DT**

**Ch. 21**

**Network Service:** CW.

**Licensee:** UPN Stations Group Inc., 2000 K St. NW, Suite 725, Washington, DC 20006.

**Studio:** 500 Media Place, Sacramento, CA 95815.

**Mailing Address:** 500 Media Place, Sacramento, CA 95815.

**Phone:** 916-925-3100. **Fax:** 916-920-1078.

**E-mail:** bcohen@kmaxtv.com

**Web Site:** http://www.upn31.com

**Technical Facilities:** Channel No. 21 (512-518 MHz). Authorized power: 850-kw max. visual, aural. Antenna: 1907-ft above av. terrain, 1912-ft. above ground, 1912-ft. above sea level.

Latitude	38°	15'	54"
Longitude	121°	29'	24"

**Note:** Latitude and longitude coordinates shown are based on the North American Datum of 1927 (NAD 27) as currently required by the Mass Media Bureau of the FCC.

**Ownership:** CBS Corp. (Group Owner).

**Began Operation:** June 19, 2003. Standard Definition.

**Represented (sales):** Millennium Sales & Marketing.

**Personnel:**

Bruno Cohen, Vice President & General Manager.

Tom Marciano, Local Sales Manager.

Brent Baader, News Director.

Bob Hess, Chief Engineer.

Rob Smith, Research Director.

Rita Gazitano, Program Director.

Lila Lula, Controller.

Terry Trovato, Production Manager.

**KMAX-DT BMPCDT-20040227ABF GRANTED: 3/24/2004**



© 2007 Warren Communications News

Drew Fowler, Creative Services Director.

Diane Mielenz, Traffic Manager.

**City of License:** Sacramento. **Station DMA:** Sacramento-Stockton-Modesto, CA.

**Rank:** 20.

**Nielsen Oata:** Not available.

**KMAX-TV**  
**Ch. 31**

**Network Service:** MNT.

**Licensee:** Sacramento Television Stations Inc., 2000 K St. NW, Suite 725, Washington, DC 20006.

**Studio:** 2713 KOVR Drive, West Sacramento, CA 95605.

**Mailing Address:** 2713 KOVR Drive, West Sacramento, CA 95605.

**Phone:** 916-374-1313. **Fax:** 916-373-1253.

**E-mail:** rgazitano@kmaxtv.com

**Web Site:** http://www.upn31.com

**Technical Facilities:** Channel No. 31 (572-578 MHz). Authorized power: 5000-kw max. visual, 500-kw aural. Antenna: 1837-ft above av. terrain, 1837-ft. above ground, 1837-ft. above sea level.

Latitude 38° 15' 54"  
Longitude 121° 29' 24"

**Digital Facilities:** Channel No. 21 (512-518 MHz). Power: 850-kw max. visual, aural. Antenna: 1907-ft above av. terrain, 1912-ft. above ground, 1912-ft. above sea level.

Latitude 38° 15' 54"  
Longitude 121° 29' 24"

**FCC Digital File Number:** BPCDT-19991029AGC. Granted: March 24, 2004.

**Note:** Latitude and longitude coordinates shown are based on the North American Datum of 1927 (NAD 27) as currently required by the Mass Media Bureau of the FCC.

**Multichannel TV Sound:** Stereo only.

**Satellite Earth Stations:** Transmitter Comark; Harris, 6.1-meter C-band; Andrew, 7.3-meter C-band; Harris, 4.5-meter Ku-band; Standard Communications receivers.

**News Services:** AP, CNN Newsource.

**Ownership:** CBS Corp. (Group Owner).

**Began Operation:** October 5, 1974. Sale to present owner by Pappas Telecasting approved by FCC September 26, 1997. Sale to Pappas Telecasting by Koplar Communications approved by FCC April 21, 1994. Sale to Koplar Communications by Northern California Broadcasting approved by FCC January 28, 1981. Sale to Northern California by Andrew Bartalini, et al., approved by FCC June 9, 1980 (Television Digest, Vol. 20:6).

**Represented (sales):** MMT Sales Inc.

**Represented (legal):** Wiley, Rein & Fielding.

**Personnel:**

Bruno Cohen, Vice President & General Manager.

Brent Baader, News Director.

Bob Hess, Chief Engineer.

Lila Luna, Controller.

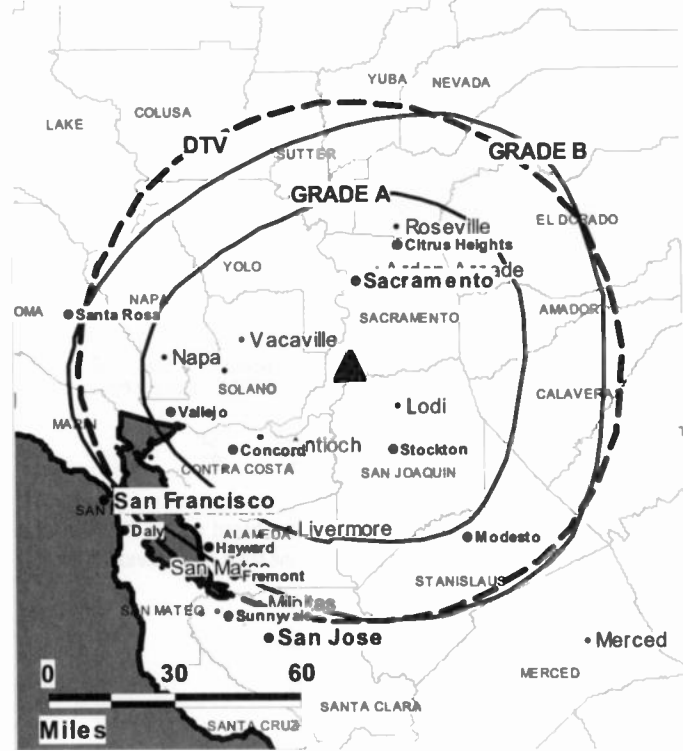
Rita Gazitano, Program Director.

Rob Smith, Research Director.

Terry Trovato, Production Manager.

Drew Fowler, Creative Services Director.

**KMAX-TV BPCT-20020913AAH GRANTED: 11/5/2002**



© 2007 Warren Communications News

Diane Mielenz, Traffic Manager.

**Rates:** On request.

**City of License:** Sacramento. **Station DMA:** Sacramento-Stockton-Modesto, CA.

**Rank:** 20.

Circulation © 2006 Nielsen. Coverage based on Nielsen study.

GrandTotal	Cable TV Households	Non-cable TV Households	Total TV Households
Estimated Station Totals *	716,310	687,510	1,403,820
Average Weekly Circulation (2006)	207,526	192,758	400,284
Average Daily Circulation (2006)			142,555
Station DMA Total	Cable TV Households	Non-cable TV Households	Total TV Households
Estimated Station Totals *	716,310	628,030	1,344,340
Average Weekly Circulation (2006)	207,526	187,167	394,693
Average Daily Circulation (2006)			141,960
Other DMA Total	Cable TV Households	Non-cable TV Households	Total TV Households
Estimated Station Totals *	0	59,480	59,480
Average Weekly Circulation (2006)	0	5,591	5,591
Average Daily Circulation (2006)			595

\*Estimated station totals are sums of the Nielsen TV and Cable TV household estimates for each county in which the station registers viewing of more than 5% as per the Nielsen Survey Methods.



**KSPX**

**Ch. 29**

**Network Service:** ION.

**Licensee:** Paxson Sacramento License Inc., 601 Clearwater Park Rd., West Palm Beach, FL 33401-6233.

**Studio:** 29 Television Circle, Sacramento, CA 95814.

**Mailing Address:** 29 Television Circle, Sacramento, CA 95814.

**Phone:** 916-368-2929; 916-443-2929. **Fax:** 916-386-0225.

**Web Site:** <http://www.ionline.tv>

**Technical Facilities:** Channel No. 29 (560-566 MHz). Authorized power: 4570-kw max. visual. Antenna: 1053-ft above av. terrain, 410-ft. above ground, 2339-ft. above sea level.

Latitude	38°	37'	49"
Longitude	120°	51'	20"

**Transmitter:** 6300 Crystal Blvd., Diamond Springs.

**Digital Facilities:** Channel No. 48 (674-680 MHz). Power: 1000-kw max. visual. Antenna: 1604-ft above av. terrain, 1609-ft. above ground, 1609-ft. above sea level.

Latitude	38°	15'	54"
Longitude	121°	29'	24"

**FCC Digital File Number:** BPCDT-19991101AKP. Granted: January 30, 2003.

**Note:** Latitude and longitude coordinates shown are based on the North American Datum of 1927 (NAD 27) as currently required by the Mass Media Bureau of the FCC.

**Ownership:** ION Media Networks Inc. (Group Owner).

**Began Operation:** August 27, 1990. Sale to present owner by Ponce-Nicasio Broadcasting Ltd. approved by FCC May 25, 2000.

**Represented (legal):** Wiley, Rein & Fielding.

**Personnel:**

Lee Roberts, Traffic Manager & Public Affairs Director.

Jim Eaton, General Sales Manager.

Frank Ernandes, Chief Engineer.

Jodie Martinez, Business Manager.

**Highest 30 Sec. Rate:** \$150.

**City of License:** Sacramento. **Station DMA:** Sacramento-Stockton-Modesto, CA.

**Rank:** 20.



© 2007 Warren Communications News

Circulation © 2006 Nielsen. Coverage based on Nielsen study.

GrandTotal	Cable TV Households	Non-cable TV Households	Total TV Households
Estimated Station Totals *	700,040	31,480	731,520
Average Weekly Circulation (2006)	55,748	1,668	57,416
Average Daily Circulation (2006)			10,575
Station DMA Total	Cable TV Households	Non-cable TV Households	Total TV Households
Estimated Station Totals *	700,040	31,480	731,520
Average Weekly Circulation (2006)	55,748	1,668	57,416
Average Daily Circulation (2006)			10,575

\*Estimated station totals are sums of the Nielsen TV and Cable TV household estimates for each county in which the station registers viewing of more than 5% as per the Nielsen Survey Methods.

**KSPX-DT**

**Ch. 48**

**Network Service:** IDN.

**Licensee:** Paxson Sacramento License Inc., 601 Clearwater Park Rd., West Palm Beach, FL 33401-6233.

**Studio:** 29 Television Circle, Sacramento, CA 95814.

**Mailing Address:** 29 Television Circle, Sacramento, CA 95814.

**Phone:** 916-368-2929; 916-443-2929. **Fax:** 916-368-0225.

**Web Site:** <http://www.ionline.tv>

**Technical Facilities:** Channel No. 48 (674-680 MHz). Authorized power: 1000-kw max. visual. Antenna: 1604-ft above av. terrain, 1609-ft. above ground, 1609-ft. above sea level.

Latitude	38°	15'	54"
Longitude	121°	29'	24"

Requests CP for change to 5010-kw max. visual, 1712-ft above av. terrain, 1717-ft. above ground, 1717-ft. above sea level; lat. 38° 15' 54.30", long. 121° 29' 24.20", BPCT-20031002AEJ.

**Note:** Latitude and longitude coordinates shown are based on the North American Datum of 1927 (NAD 27) as currently required by the Mass Media Bureau of the FCC.

**Ownership:** IDN Media Networks Inc. (Group Owner).

**Began Operation:** Station operating; no on-air date.

**Personnel:**

Jim Eaton, General Sales Manager.

Frank Ernandes, Chief Engineer.

Jodie Martinez, Business Manager.

Lee Roberts, Traffic Manager & Public Affairs Director.

KSPX-DT BPCDT-19991101AKP GRANTED: 1/30/2003



© 2007 Warren Communications News

**City of License:** Sacramento. **Station DMA:** Sacramento-Stockton-Modesto, CA.

**Rank:** 20.

**Nielsen Data:** Not available.

**KTXL**  
**Ch. 40**

**Network Service:** FOX.

**Licensee:** Channel 40 Licensee Inc., 4655 Fruitridge Rd., Sacramento, CA 95820.

**Studio:** 4655 Fruitridge Rd., Sacramento, CA 95820.

**Mailing Address:** 4655 Fruitridge Rd., Sacramento, CA 95820.

**Phone:** 916-454-4422. **Fax:** 916-739-1079.

**E-mail:** fox40admin@tribune.com

**Web Site:** http://www.ktxl.com

**Technical Facilities:** Channel No. 40 (626-632 MHz). Authorized power: 5000-kw max. visual. Antenna: 1962-ft above av. terrain, 1968-ft. above ground, 1970-ft. above sea level.

Latitude 38° 16' 18"  
Longitude 121° 30' 18"

**Transmitter:** 1400 Twin Cities Rd., 2.2-mi. N of Walnut Grove.

**Digital Facilities:** Channel No. 55 (716-722 MHz). Power: 1000-kw max. visual. Antenna: 1906-ft above av. terrain, 1909-ft. above ground, 1913-ft. above sea level.

Latitude 38° 16' 18"  
Longitude 121° 30' 18"

**FCC Digital File Number:** BMPCDT-990609KE. Granted: April 24, 2000.

**Note:** Latitude and longitude coordinates shown are based on the North American Datum of 1927 (NAD 27) as currently required by the Mass Media Bureau of the FCC.

**Multichannel TV Sound:** Stereo and separate audio program.

**Satellite Earth Stations:** Transmitter Harris; Scientific-Atlanta, 10-meter C-band; RCA Americom, 3.7-meter Ku-band; Superior, 4-meter Ku-band; Scientific-Atlanta, 4.5-meter KC-band; Standard Communications, Scientific-Atlanta, M/A-Corn, DX Engineering receivers.

**SNG Mobile Dish:** Andrew, 2.4-meter Ku-band.

**News Services:** CNN Newsource, AP.

**Ownership:** Tribune Broadcasting Co. (Group Owner).

**Began Operation:** October 26, 1968. Transfer of control to BMA from Colony Corp. approved by FCC December 1, 1971. Sale to Renaissance Communications approved by FCC February 9, 1989. Sale to present owner approved by FCC March 20, 1997 (Television Digest, Vol. 36:28; 37:13).

**Represented (sales):** TeleRep Inc.

**Represented (legal):** Sidley Austin LLP.

**Represented (engineering):** Hammett & Edison Inc.

**Personnel:**

**Audrey L. Farrington,** Vice President & General Manager.

**Pete Fillice,** Chief Financial Officer.

**Bill Gee,** Operations Manager.

**Mike Armstong,** Sales Director.

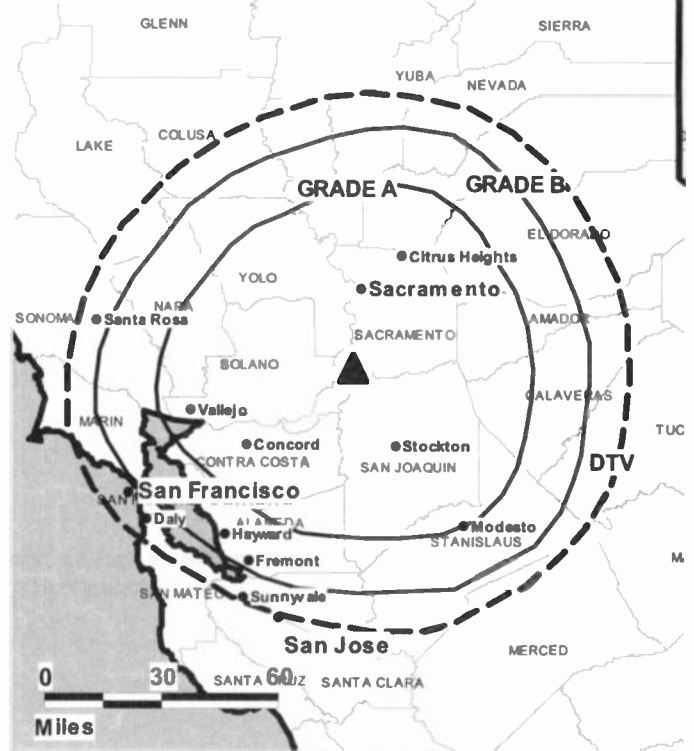
**Eric Byers,** Local Sales Manager.

**Laurie Misicka,** National Sales Manager.

**Steve Kraycik,** News Director.

**Jack Davis,** Chief Engineer.

**KTXL BMPCT-19841120KI GRANTED: 1/30/1985**



© 2007 Warren Communications News

**Pam Schoen,** Promotion Director.

**Dick Leason,** Production Manager.

**Cris Aguilar,** Traffic Manager.

**Highest 30 Sec. Rate:** \$6000.

**City of License:** Sacramento. **Station DMA:** Sacramento-Stockton-Modesto, CA.

**Rank:** 20.

Circulation © 2006 Nielsen. Coverage based on Nielsen study.

GrandTotal	Cable TV Households	Non-cable TV Households	Total TV Households
Estimated Station Totals *	1,109,180	687,510	1,796,690
Average Weekly Circulation (2006)	382,671	305,551	688,222
Average Daily Circulation (2006)			232,358
Station DMA Total	Cable TV Households	Non-cable TV Households	Total TV Households
Estimated Station Totals *	716,310	628,030	1,344,340
Average Weekly Circulation (2006)	338,638	299,425	638,063
Average Daily Circulation (2006)			218,625
Other DMA Total	Cable TV Households	Non-cable TV Households	Total TV Households
Estimated Station Totals *	392,870	59,480	452,350
Average Weekly Circulation (2006)	44,033	6,126	50,159
Average Daily Circulation (2006)			13,733

\*Estimated station totals are sums of the Nielsen TV and Cable TV household estimates for each county in which the station registers viewing of more than 5% as per the Nielsen Survey Methods.

**KTXL-DT**  
**Ch. 55**

**Network Service:** FDX.

**Licensee:** Channel 40 Inc., 4655 Fruitridge Rd., Sacramento, CA 95820.

**Studio:** 4655 Fruitridge Rd., Sacramento, CA 95820.

**Mailing Address:** 4655 Fruitridge Rd., Sacramento, CA 95820.

**Phone:** 916-454-4422. **Fax:** 916-739-1079.

**E-mail:** fox40admin@tribune.com

**Web Site:** http://www.ktxl.com

**Technical Facilities:** Channel No. 55 (716-722 MHz). Authorized power: 1000-kw max. visual. Antenna: 1906-ft above av. terrain, 1909-ft. above ground, 1913-ft. above sea level.

Latitude	38°	16'	18"
Longitude	121°	30'	18"

**Transmitter:** 1400 Twin Cities Rd., Walnut Grove.

**Note:** Latitude and longitude coordinates shown are based on the North American Datum of 1927 (NAD 27) as currently required by the Mass Media Bureau of the FCC.

**Ownership:** Tribune Broadcasting Co. (Group Dwner).

**Began Operation:** November 1, 1999. High Definition.

**Represented (sales):** TeleRep Inc.

**Represented (engineering):** duTreil, Lundin & Rackley Inc.

**Personnel:**

Audrey L. Farrington, Vice President & General Manager.

Pete Filice, Chief Financial Officer.

Bill Gee, Operations Manager.

Mike Armstrong, Sales Director.

Eric Byers, Local Sales Manager.

Laurie Misicka, National Sales Manager.

Steve Kraycik, News Director.

Jack Davis, Chief Engineer.

**KTXL-DT BPCDT-19990609KE GRANTED: 4/24/2000**



© 2007 Warren Communications News

Pam Schoen, Promotion Director.

Dick Leason, Production Manager.

Cris Aguilar, Traffic Manager.

**City of License:** Sacramento. **Station DMA:** Sacramento-Stockton-Modesto, CA.

**Rank:** 20.

**Nielsen Data:** Not available.

**KXTV**  
**Ch. 10**

**Network Service:** ABC.

**Licensee:** KXTV Inc., 400 Broadway, Sacramento, CA 95818-2098.

**Studio:** 400 Broadway, Sacramento, CA 95818-2098.

**Mailing Address:** Box 10, Sacramento, CA 95812-0010.

**Phone:** 916-441-2345; 800-795-5988. **Fax:** 916-321-3384.

**E-mail:** rpostell@news10.net

**Web Site:** http://www.news10.net

**Technical Facilities:** Channel No. 10 (192-198 MHz). Authorized power: 314-kw visual, 51.3-kw aural. Antenna: 2008-ft above av. terrain, 2011-ft. above ground, 2011-ft. above sea level.

Latitude 38° 14' 24"  
Longitude 121° 30' 03"

**Transmitter:** 0.4-mi. E of Walnut Grove.

**Digital Facilities:** Channel No. 61 (752-758 MHz). Power: 1000-kw max. visual. Antenna: 1946-ft above av. terrain, 1949-ft. above ground, 1949-ft. above sea level.

Latitude 38° 14' 24"  
Longitude 121° 30' 03"

**FCC Digital File Number:** BPCDT-980724KJ. Granted: January 11, 2000.

**Note:** Latitude and longitude coordinates shown are based on the North American Datum of 1927 (NAD 27) as currently required by the Mass Media Bureau of the FCC.

**Multichannel TV Sound:** Stereo and separate audio program.

**Satellite Earth Stations:** Transmitter Harris; Scientific-Atlanta, 7-meter C-band; Scientific-Atlanta, 10-meter C-band; Scientific-Atlanta, 4.6-meter KC-band; Scientific-Atlanta, 4.6-meter C-band; Microwave Assoc., 4.6-meter Ku-band; Standard Components, Scientific-Atlanta, M/A-Corn receivers.

**News Services:** UPI, Conus, AP, ABC NewsOne.

**Ownership:** Gannett Co. Inc. (Group Owner).

**Began Operation:** March 20, 1955. Swap of station by A. H. Belo Corp. for Gannett Broadcasting's KVUE-TV, Austin, TX approved by FCC April 9, 1999. Sale to A. H. Belo Corp. by Corinthian Broadcasting approved by FCC November 28, 1983 (Television Digest, Vol. 23:20). Sale to Corinthian by John H. Schacht & associates approved by FCC December 23, 1958 (Vol. 14:42, 49).

**Represented (sales):** Blair Television.

**Represented (legal):** Wiley, Rein & Fielding.

**Personnel:**

Russell Postell, President & General Manager.

Tom Cochran, Local Sales Manager.

Stacy Owen, News Director.

Rod Robinson, Chief Engineer.

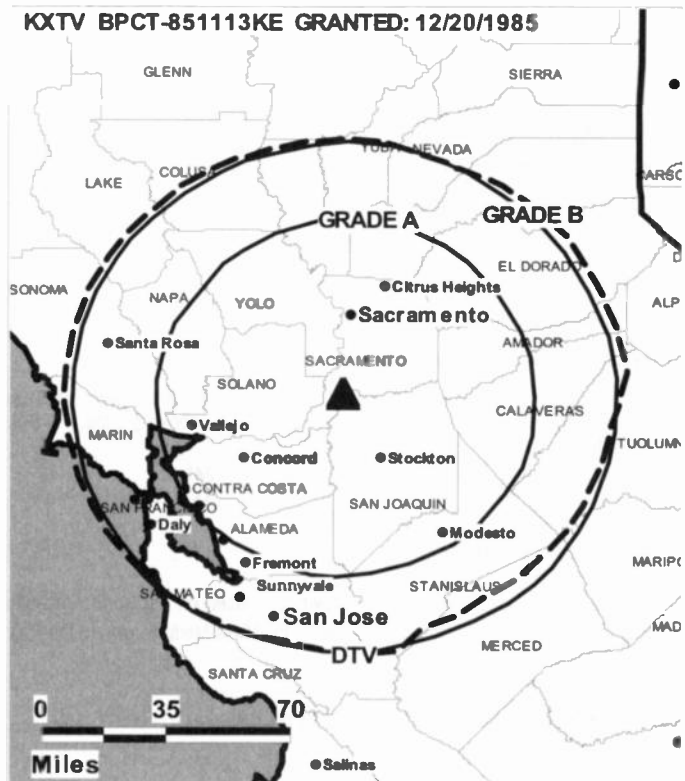
Vivian Macaspac, Business Manager.

Erin Tognetti, Program Coordinator.

Margaret Mohr, Marketing & Promotion Director.

Risa Omega, Business Development Director.

KXTV BPCT-851113KE GRANTED: 12/20/1985



© 2007 Warren Communications News

**Brian Plumb, Production Manager.**

**Curtis Morrill, Traffic Manager.**

**Rates:** On request.

**City of License:** Sacramento. **Station DMA:** Sacramento-Stockton-Modesto, CA.

**Rank:** 20.

Circulation © 2006 Nielsen. Coverage based on Nielsen study.

GrandTotal	Cable TV Households	Non-cable TV Households	Total TV Households
Estimated Station Totals *	1,057,860	732,620	1,790,480
Average Weekly Circulation (2006)	460,942	386,515	847,457
Average Daily Circulation (2006)			359,892
Station DMA Total	Cable TV Households	Non-cable TV Households	Total TV Households
Estimated Station Totals *	716,310	628,030	1,344,340
Average Weekly Circulation (2006)	433,967	372,938	806,905
Average Daily Circulation (2006)			344,950
Other DMA Total	Cable TV Households	Non-cable TV Households	Total TV Households
Estimated Station Totals *	341,550	104,590	446,140
Average Weekly Circulation (2006)	26,975	13,577	40,552
Average Daily Circulation (2006)			14,942

\*Estimated station totals are sums of the Nielsen TV and Cable TV household estimates for each county in which the station registers viewing of more than 5% as per the Nielsen Survey Methods.

**KXTV-DT**

**Ch. 61**

**Network Service:** ABC.

**Licensee:** KXTV Inc., 400 Broadway, Sacramento, CA 95818.

**Studio:** 400 Broadway, Sacramento, CA 95818-2041.

**Mailing Address:** Box 10, Sacramento, CA 95812-0010.

**Phone:** 916-441-2345; 800-795-5988. **Fax:** 916-331-3384.

**E-mail:** rpostell@news10.net

**Web Site:** <http://www.news10.net>

**Technical Facilities:** Channel No. 61 (752-758 MHz). Authorized power: 1000-kw max. visual. Antenna: 1946-ft above av. terrain, 1949-ft. above ground, 1949-ft. above sea level.

Latitude	38°	14'	24"
Longitude	121°	30'	03"

**Transmitter:** 0.4-mi. E of Walnut Grove.

**Note:** Latitude and longitude coordinates shown are based on the North American Datum of 1927 (NAD 27) as currently required by the Mass Media Bureau of the FCC.

**Ownership:** Gannett Co. Inc. (Group Owner).

**Began Operation:** November 4, 1999. High Definition.

**Represented (sales):** Blair Television.

**Personnel:**

**Russell Postell**, President & General Manager.

**Tom Cochran**, Local Sales Manager.

**Stacy Owen**, News Director.

**Rod Robinson**, Chief Engineer.

**Vivian Macaspac**, Business Manager.

**Erin Tognetti**, Program Coordinator.

**Margaret Mohr**, Marketing & Promotion Director.

**Risa Omega**, Business Development Director.

**KXTV-DT BPCDT-980724KJ GRANTED: 1/11/2000**



© 2007 Warren Communications News

**Brian Plumb**, Production Manager.

**Curtis Morrill**, Traffic Manager.

**Rates:** On request.

**City of License:** Sacramento. **Station OMA:** Sacramento-Stockton-Modesto, CA.

**Rank:** 20.

**Nielsen Data:** Not available.

**KCBA**  
**Ch. 35**

**Network Service:** FOX.

**Licensee:** Seal Rock Broadcasters LLC, 190 Queen Anne Ave. N, Suite 100, Seattle, WA 98109.

**Studio:** 1550 Moffett St., Salinas, CA 93905.

**Mailing Address:** Box 3560, Salinas, CA 93912.

**Phone:** 831-784-1702; 831-422-3500. **Fax:** 831-422-9365.

**E-mail:** ericcasella@clearchannel.com

**Web Site:** http://www.kcba.com

**Technical Facilities:** Channel No. 35 (596-602 MHz). Authorized power: 2328-kw max. visual, 283.65-kw aural. Antenna: 2414-ft above av. terrain, 355-ft. above ground, 3421-ft. above sea level.

Latitude 36° 45' 22.3"  
Longitude 121° 30' 05.5"

**Transmitter:** Fremont Peak, 9-mi. NE of Salinas.

**Digital Facilities:** Channel No. 13 (210-216 MHz). Power: 19.75-kw visual, aural. Antenna: 2362-ft above av. terrain, 259-ft. above ground, 3327-ft. above sea level.

Latitude 36° 45' 22"  
Longitude 121° 30' 006"

**FCC Digital File Number:** BPCDT-19991101AFY. Granted: January 21, 2003.

**Note:** Latitude and longitude coordinates shown are based on the North American Datum of 1927 (NAD 27) as currently required by the Mass Media Bureau of the FCC.

**Satellite Earth Stations:** Transmitter Townsend; AFC, 7-meter; RCA, 4.2-meter Ku-band; Microwave Specialties, 5-meter C-band; Scientific-Atlanta, M/A-Corn receivers.

**News Services:** AP, Fox NewsEdge, CNN Newsource.

**LMA:** Local marketing agreement with KION (C), Monterey.

**Ownership:** Seal Rock Broadcasters LLC (Group Owner).

**Began Operation:** November 1, 1981. Sale to The Ackerley Group by Sainte Broadcasting Corp. approved by FCC May 22, 1986 (Television Digest, Vol. 26:23, 26). Sale to present owner by The Ackerley Group approved by FCC January 5, 2000.

**Represented (sales):** Millennium Sales & Marketing.

**Represented (legal):** Rubin, Winston, Diercks, Harris & Cooke LLP.

**Personnel:**

**Mark Faylor,** President & General Manager.

**Vickie Dixon,** Vice President, Sales & Marketing.

**Chris Chidlaw,** Vice President & Local Sales Manager.

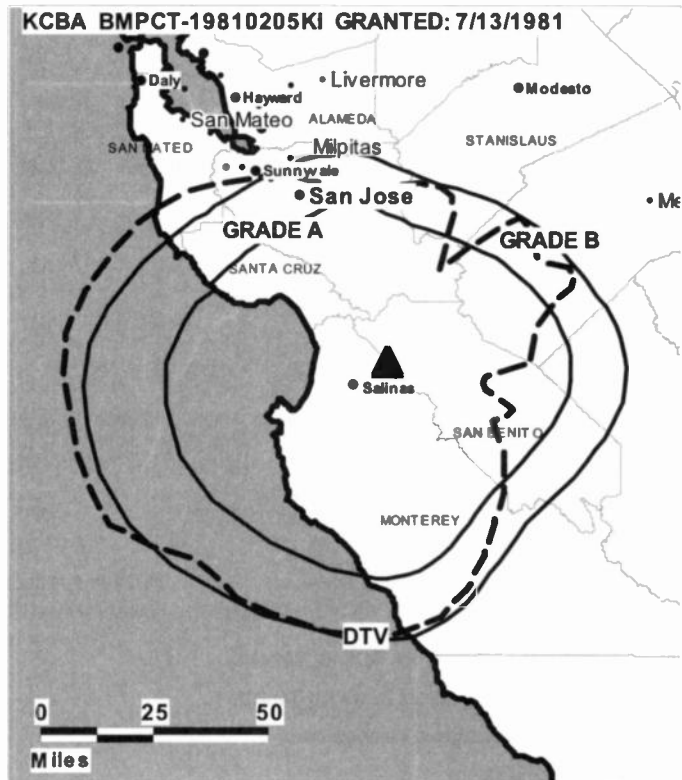
**Lucy Cerna,** National Sales Manager.

**Denise Clodjeaux,** News Director.

**Brent Calvin,** Creative Services Manager.

**Adam Perez,** Chief Engineer.

**Adrienne Biliske,** Special Projects Coordinator.



© 2007 Warren Communications News

**Arlo Barbo,** Controller.

**Kim Meyenberg,** Public Service Announcement Coordinator.

**Hassan Halevy,** Interactive Media Director & Webmaster.

**Eric Casella,** Programming & Promotions Manager.

**Rates:** On request.

**City of License:** Salinas. **Station DMA:** Monterey-Salinas, CA. **Rank:** 124.

Circulation © 2006 Nielsen. Coverage based on Nielsen study.

GrandTotal	Cable TV Households	Non-cable TV Households	Total TV Households
Estimated Station Totals *	137,370	80,710	218,080
Average Weekly Circulation (2006)	65,336	30,146	95,482
Average Daily Circulation (2006)			34,550

Station DMA Total	Cable TV Households	Non-cable TV Households	Total TV Households
Estimated Station Totals *	137,370	80,710	218,080
Average Weekly Circulation (2006)	65,336	30,146	95,482
Average Daily Circulation (2006)			34,550

\*Estimated station totals are sums of the Nielsen TV and Cable TV household estimates for each county in which the station registers viewing of more than 5% as per the Nielsen Survey Methods.

**KCBA-DT**

**Ch. 13**

**Network Service:** FDX.

**Licensee:** Seal Rock Broadcasters LLC, 190 Queen Anne Ave. N, Suite 100, Seattle, WA 98109.

**Studio:** 1550 Moffett St., Salinas, CA 93905.

**Mailing Address:** Box 3560, Salinas, CA 93912.

**Phone:** 831-784-1702; 831-422-3500. **Fax:** 831-422-9365.

**E-mail:** ericcasella@clearchannel.com

**Web Site:** http://www.kcba.com

**Technical Facilities:** Channel No. 13 (210-216 MHz). Authorized power: 19.75-kw visual, aural. Antenna: 2362-ft above av. terrain, 259-ft. above ground, 3327-ft. above sea level.

Latitude	36°	45'	22"
Longitude	121°	30'	006"

**Note:** Latitude and longitude coordinates shown are based on the North American Datum of 1927 (NAD 27) as currently required by the Mass Media Bureau of the FCC.

**LMA:** Local marketing agreement with KIDN (C), Monterey.

**Ownership:** Seal Rock Broadcasters LLC (Group Owner).

**Began Operation:** Station operating; no on-air date.

**Represented (sales):** Millennium Sales & Marketing.

**Personnel:**

**Mark Faylor**, President & General Manager.

**Vickie Dixon**, Vice President, Sales & Marketing.

**Chris Chidlaw**, Vice President & Local Sales Manager.

**Lucy Cerna**, National Sales Manager.

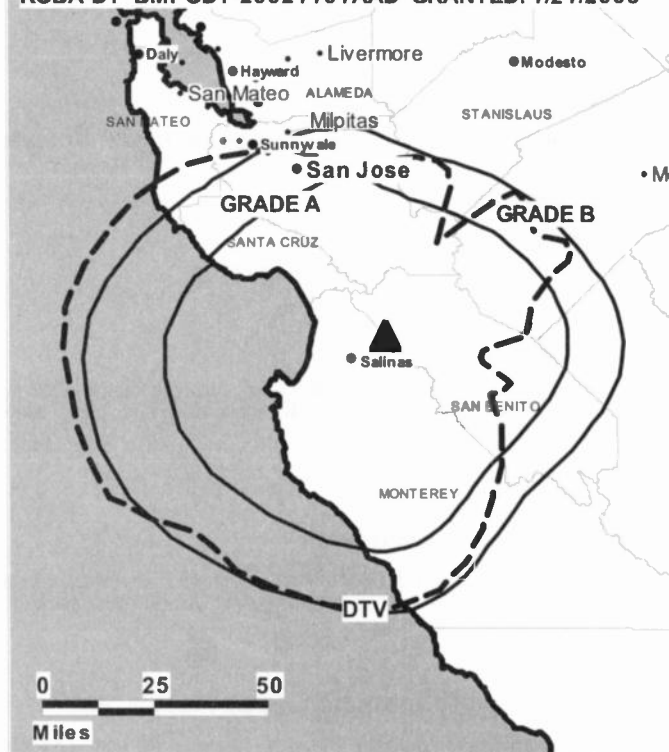
**Denise Clodjeaux**, News Director.

**Eric Casella**, Programming & Promotions Manager.

**Brent Calvin**, Creative Services Manager.

**Adam Perez**, Chief Engineer.

KCBA-DT BMPCDT-20021101AAD GRANTED: 1/21/2003



© 2007 Warren Communications News

**Adrienne Biliske**, Special Projects Coordinator.

**Arlo Barbo**, Controller.

**Kim Meyenberg**, Public Service Announcement Coordinator.

**Hassan Halevy**, Interactive Media Director & Webmaster.

**City of License:** Salinas. **Station DMA:** Monterey-Salinas, CA. **Rank:** 124.

**Nielsen Data:** Not available.



**KSBW**  
**Ch. 8**

**Network Service:** NBC.

**Licensee:** Hearst-Argyle Stations Inc., 959 8th Ave., New York, NY 10019.

**Studio:** 238 John St., Salinas, CA 93901.

**Mailing Address:** 238 John St., Salinas, CA 93901.

**Phone:** 831-758-8888. **Fax:** 831-424-3750.

**E-mail:** Dengelhardt@hearst.com

**Web Site:** http://www.theksbwchannel.com

**Technical Facilities:** Channel No. 8 (180-186 MHz). Authorized power: 224-kw visual. Antenna: 2460-ft above av. terrain, 361-ft. above ground, 3438-ft. above sea level.

Latitude 36° 45' 23"  
Longitude 121° 30' 05"

**Transmitter:** Fremont Peak, approx. 10-mi. NE of Salinas.

**Digital Facilities:** Channel No. 10 (192-198 MHz). Power: 21.4-kw visual. Antenna: 2415-ft above av. terrain, 315-ft. above ground, 3392-ft. above sea level.

Latitude 36° 45' 23"  
Longitude 121° 30' 05"

**Note:** Latitude and longitude coordinates shown are based on the North American Datum of 1927 (NAD 27) as currently required by the Mass Media Bureau of the FCC.

**Multichannel TV Sound:** Stereo only.

**Satellite Earth Stations:** Transmitter Harris; Harris, 6.1-meter; RCA Americom, 3.6-meter Ku-band; M/A-Corn, Harris receivers.

**News Service:** AP.

**Ownership:** Hearst-Argyle Television Inc. (Group Owner).

**Began Operation:** September 11, 1953. Started as share-time outlet with KMBY-TV, Monterey; on February 2, 1955 FCC approved deal for it to buy & merge with KMBY-TV (Television Digest, Vol. 10:45; 11:6). Sale to John Blair & Co. approved by FCC February 14, 1979 (Vol. 18:3). Sale to Gillett Holdings Inc. approved by FCC December 30, 1986. Transfer to Trustee granted September 1, 1992. Sale to EP Communications approved by FCC May 26, 1994. Sale to Smith Broadcasting Partners approved by FCC November 21, 1995. Sale to SunRise Television by Smith Broadcasting Partners approved by FCC January 16, 1997 (Vol. 36:46). Station, along with SunRise Television's WPTZ & WNNE, was swapped for Hearst-Argyle's WDTN & WNAC-TV (Vol. 38:8). FCC approved deal July 1, 1998.

**Represented (sales):** Eagle Television Sales.

**Personnel:**

Joseph W. Heston, President & General Manager.

Jose Camacho, Operations Manager.

Wendy Hillan, General Sales Manager.

Jeff Klayman, Local Sales Manager.

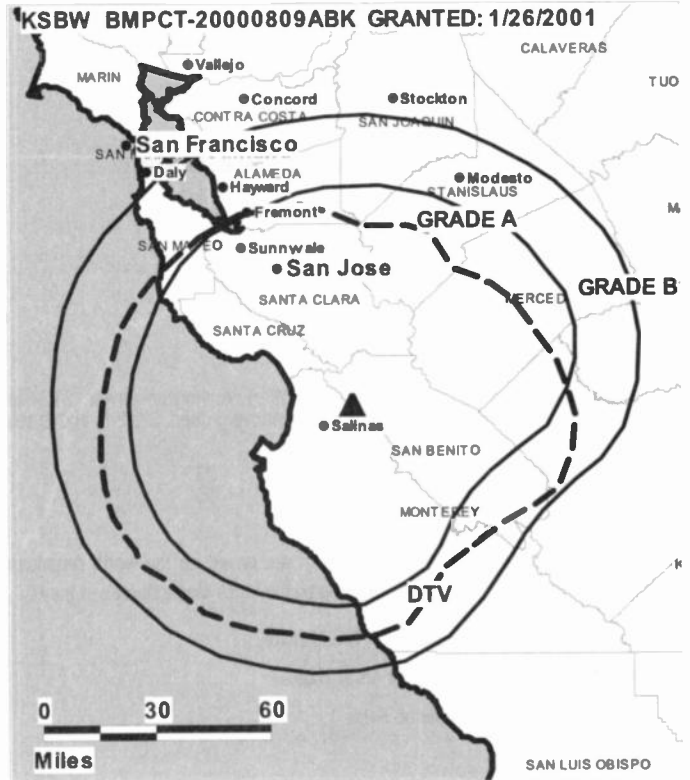
Lawton Dodd, News Director.

Jim Grimes, Chief Engineer.

Carol Pires, Business Manager.

Jessica Hernandez, Program Director.

David Balta, Creative Services Director.



© 2007 Warren Communications News

Marsha Moore, Traffic Manager.

Theresa Wright, Community Affairs Manager.

**Rates:** On request.

**City of License:** Salinas. **Station DMA:** Monterey-Salinas, CA. Rank: 124.

Circulation © 2006 Nielsen. Coverage based on Nielsen study.

GrandTotal	Cable TV Households	Non-cable TV Households	Total TV Households
Estimated Station Totals *	492,630	80,710	573,340
Average Weekly Circulation (2006)	127,367	35,265	162,632
Average Daily Circulation (2006)			87,218
Station DMA Total	Cable TV Households	Non-cable TV Households	Total TV Households
Estimated Station Totals *	137,370	80,710	218,080
Average Weekly Circulation (2006)	99,301	35,265	134,566
Average Daily Circulation (2006)			77,626
Other DMA Total	Cable TV Households	Non-cable TV Households	Total TV Households
Estimated Station Totals *	355,260	0	355,260
Average Weekly Circulation (2006)	28,066	0	28,066
Average Daily Circulation (2006)			9,592

\*Estimated station totals are sums of the Nielsen TV and Cable TV household estimates for each county in which the station registers viewing of more than 5% as per the Nielsen Survey Methods.

**KSBW-DT**

**Ch. 10**

**Network Service:** NBC.

**Licensee:** Hearst-Argyle Stations Inc., 238 John St., Salinas, CA 93901.

**Studio:** 238 John St., Salinas, CA 93901.

**Mailing Address:** 238 John St., Salinas, CA 93901.

**Phone:** 831-758-8888. **Fax:** 831-424-3750.

**E-mail:** Dengelhardt@hearst.com

**Web Site:** <http://www.theksbwchannel.com>

**Technical Facilities:** Channel No. 10 (192-198 MHz). Authorized power: 21.4-kw visual. Antenna: 2415-ft above av. terrain, 315-ft. above ground, 3392-ft. above sea level.

Latitude	36°	45'	23"
Longitude	121°	30'	05"

**Note:** Latitude and longitude coordinates shown are based on the North American Datum of 1927 (NAD 27) as currently required by the Mass Media Bureau of the FCC.

**Ownership:** Hearst-Argyle Television Inc. (Group Owner).

**Began Operation:** Station operating; no on-air date.

**Represented (sales):** Eagle Television Sales.

**Personnel:**

**Joseph W. Heston**, President & General Manager.

**Jose Camacho**, Operations Manager.

**Wendy Hillan**, General Sales Manager.

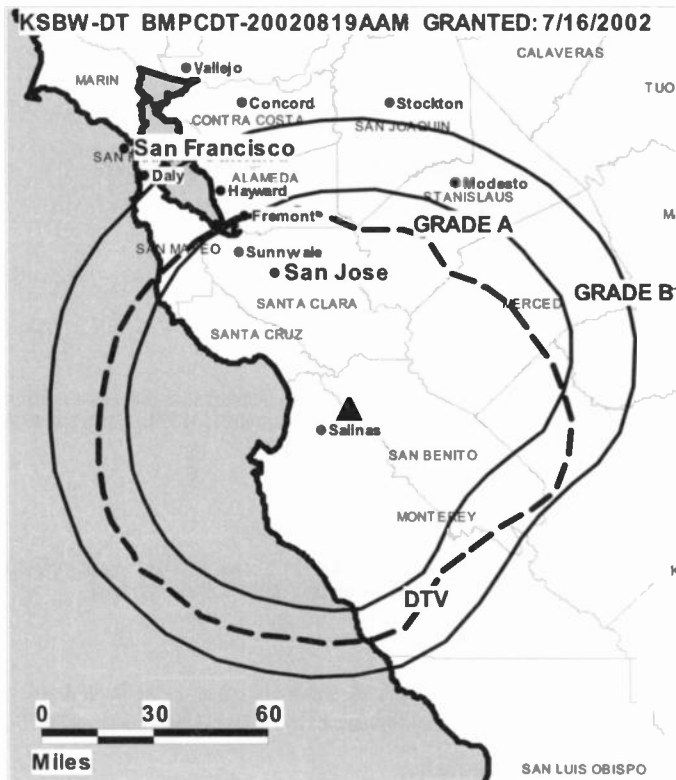
**Jeff Klayman**, Local Sales Manager.

**Lawton Dodd**, News Director.

**Jim Grimes**, Chief Engineer.

**Carol Pires**, Business Manager.

**Jessica Hernandez**, Program Director.



© 2007 Warren Communications News

**David Balta**, Creative Services Director.

**Marsha Moore**, Traffic Manager.

**Theresa Wright**, Community Affairs Manager.

**City of License:** Salinas. **Station DMA:** Monterey-Salinas, CA. **Rank:** 124.

**Nielsen Data:** Not available.

**KPXN**  
**Ch. 30**

**Network Service:** ION.

**Licensee:** Paxson Los Angeles License Inc., 601 Clearwater Park Rd., West Palm Beach, FL 33401-6233.

**Studio:** 3000 W. Alameda Ave., Suite 32622, Burbank, CA 91523.

**Mailing Address:** 1100 Air Way, Glendale, CA 91201.

**Phone:** 818-409-5213. **Fax:** 818-409-5310.

**E-mail:** leewarpack@ionmedia.tv

**Web Site:** http://www.ionline.tv

**Technical Facilities:** Channel No. 30 (566-572 MHz). Authorized power: 3800-kw max. visual. Antenna: 2345-ft above av. terrain, 157-ft. above ground, 5537-ft. above sea level.

Latitude 34° 11' 15"  
Longitude 117° 41' 58"

**Transmitter:** 34 Sunset Ridge Rd., Mount Baldy.

**Digital Facilities:** Channel No. 38 (614-620 MHz). Power: 1000-kw max. visual. Antenna: 2983-ft above av. terrain, 173-ft. above ground, 5599-ft. above sea level.

Latitude 34° 12' 46"  
Longitude 118° 03' 41"

**FCC Digital File Number:** BPCDT-19991005ABH. Granted: April 16, 2003.

**Note:** Latitude and longitude coordinates shown are based on the North American Datum of 1927 (NAD 27) as currently required by the Mass Media Bureau of the FCC.

**Multichannel TV Sound:** Stereo and separate audio program.

**SNG Mobile Dish:** 3-meter KC-band.

**Ownership:** ION Media Networks Inc. (Group Owner).

**Began Operation:** January 7, 1994. Sale to present owner by Sandino Telecasters approved by FCC March 22, 1995.

**Represented (legal):** Dow, Lohnes & Albertson PLLC.

**Represented (engineering):** Lawrence Behr Associates Inc.

**Personnel:**

**Lee Warpack**, Regional Vice President.

**Elizabeth Parks**, Business Manager.

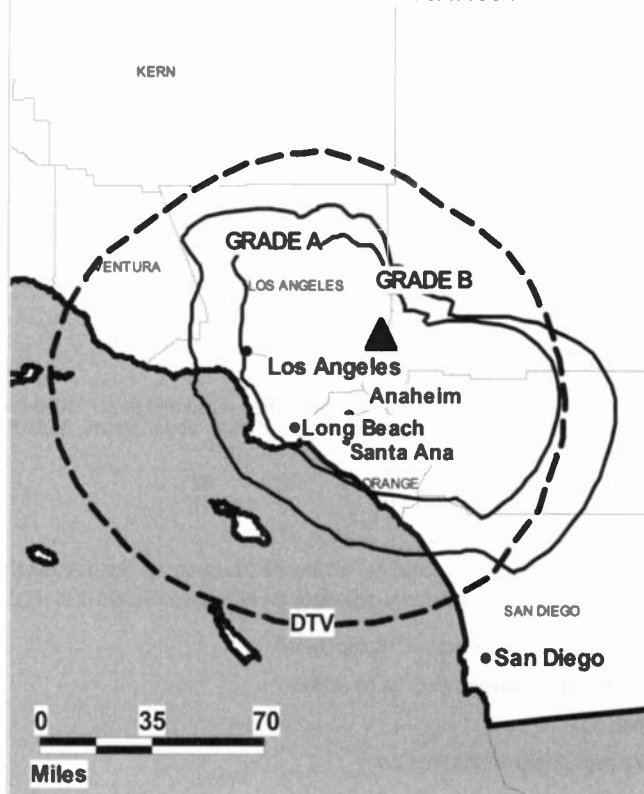
**Aisha Wofford**, Traffic Manager.

**Steve Vinke**, Chief Engineer.

**Mark Douglas**, General Sales Manager.

**Jason Langford**, Research Director.

KPXN BLCT-19940124KF GRANTED: 8/1/1994



© 2007 Warren Communications News

**Rates:** On request.

**City of License:** San Bernardino. **Station DMA:** Los Angeles, CA. **Rank:** 2.

Circulation © 2006 Nielsen. Coverage based on Nielsen study.

GrandTotal	Cable TV Households	Non-cable TV Households	Total TV Households
Estimated Station Totals *	3,076,750	2,418,100	5,494,850
Average Weekly Circulation (2006)	258,822	172,243	431,065
Average Daily Circulation (2006)			96,992
Station DMA Total	Cable TV Households	Non-cable TV Households	Total TV Households
Estimated Station Totals *	3,076,750	2,418,100	5,494,850
Average Weekly Circulation (2006)	258,822	172,243	431,065
Average Daily Circulation (2006)			96,992

\*Estimated station totals are sums of the Nielsen TV and Cable TV household estimates for each county in which the station registers viewing of more than 5% as per the Nielsen Survey Methods.

**KPXN-DT**

**Ch. 38**

**Network Service:** ION.

**Licensee:** Paxson Los Angeles License Inc., 601 Clearwater Park Rd., West Palm Beach, FL 33401-6233.

**Studio:** 3000 W. Alameda Ave., Burbank, CA.

**Mailing Address:** 1100 Air Way, Glendale, CA 91201.

**Phone:** 818-409-5213. **Fax:** 818-409-5310.

**E-mail:** leewarpack@ionmedia.tv

**Web Site:** <http://www.ionline.tv>

**Technical Facilities:** Channel No. 38 (614-620 MHz). Authorized power: 1000-kw max. visual. Antenna: 2983-ft above av. terrain, 173-ft. above ground, 5599-ft. above sea level.

Latitude	34°	12'	46"
Longitude	118°	03'	41"

**Note:** Latitude and longitude coordinates shown are based on the North American Datum of 1927 (NAD 27) as currently required by the Mass Media Bureau of the FCC.

**Ownership:** ION Media Networks Inc. (Group Owner).

**Began Operation:** Station operating; no on-air date

**Personnel:**

**Lee Warpack**, Regional Vice President.

**Elizabeth Parks**, Business Manager.

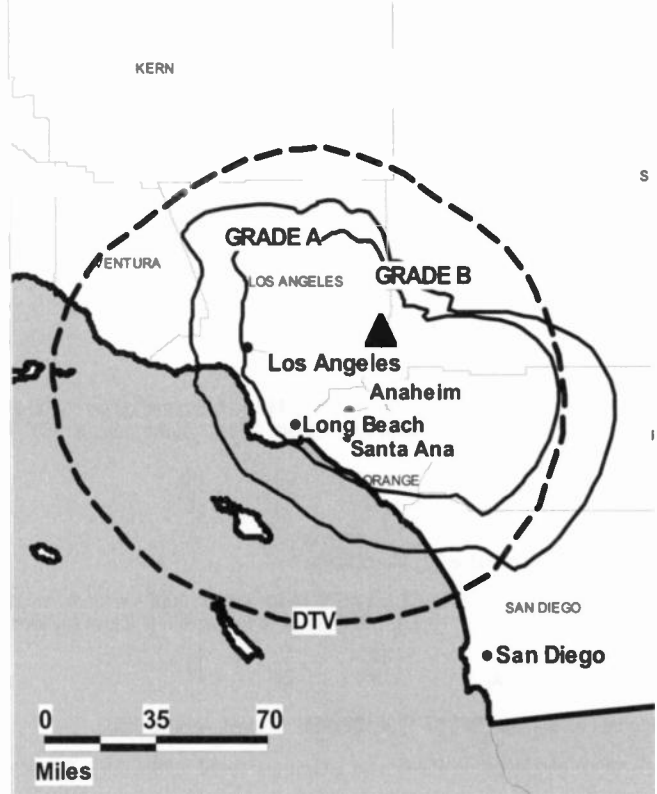
**Aisha Wofford**, Traffic Manager.

**Steve Vinke**, Chief Engineer.

**Mark Douglas**, General Sales Manager.

**Jason Langford**, Research Director.

KPXN-DT BMPCDT-20021126AAU GRANTED: 4/16/2003



© 2007 Warren Communications News

**City of License:** San Bernardino. **Station DMA:** Los Angeles, CA. **Rank:** 2.  
**Nielsen Data:** Not available.

**KFMB-DT**  
**Ch. 55**

**Network Service:** CBS.

**Licensee:** Midwest Television Inc., 7677 Engineer Rd., San Diego, CA 92111.

**Studio:** 7677 Engineer Rd., San Diego, CA 92111.

**Mailing Address:** 7677 Engineer Rd., San Diego, CA 92111.

**Phone:** 858-571-8888. **Fax:** 858-560-0627.

**E-mail:** engineering@kfmb.com

**Web Site:** http://www.kfmb.com

**Technical Facilities:** Channel No. 55 (716-722 MHz). Authorized power: 703-kw max. visual. Antenna: 682-ft above av. terrain, 187-ft. above ground, 951-ft. above sea level.

Latitude	32°	50'	17"
Longitude	117°	14'	57"

Holds CP for change to 1000-kw max. visual; BPCDT-20000501ADY.

**Transmitter:** Mount Soledad.

**Note:** Latitude and longitude coordinates shown are based on the North American Datum of 1927 (NAD 27) as currently required by the Mass Media Bureau of the FCC.

**Ownership:** Midwest Television Inc. (Group Owner).

**Began Operation:** February 24, 2000. Standard and High Definition.

**Represented (sales):** TeleRep Inc.

**Represented (engineering):** Hammett & Edison Inc.

**Personnel:**

Ed Trimble, President & General Manager.

John Marquiss, Sales Director.

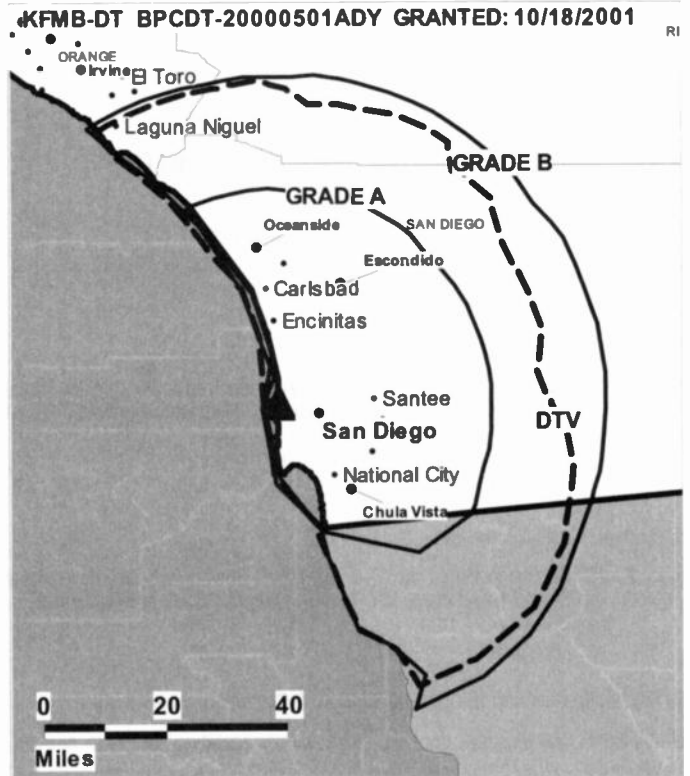
Steve Flynn, Local Sales Manager.

Greg Greer, National Sales Manager.

Sheri Kowalke, Regional Sales Manager.

Fred D'Ambrosi, News Director.

Richard Lochmann, Chief Engineer.



© 2007 Warren Communications News

Jeanette Schierbaum, Financial Services Director.

Barbara Chandler, Programming & Promotions Director.

Thelma Presichi, Traffic Manager.

**Rates:** On request.

**City of License:** San Diego. **Station DMA:** San Diego, CA. **Rank:** 27.

**Nielsen Data:** Not available.

**KFMB-TV**

**Ch. 8**

**Network Service:** CBS.

**Licensee:** Midwest Television Inc., 7677 Engineer Rd., San Diego, CA 92111.

**Studio:** 7677 Engineer Rd., San Diego, CA 92111.

**Mailing Address:** 7677 Engineer Rd., San Diego, CA 92111.

**Phone:** 858-571-8888. **Fax:** 858-560-0627.

**E-mail:** engineering@kfmb.com

**Web Site:** http://www.kfmb.com

**Technical Facilities:** Channel No. 8 (180-186 MHz). Authorized power: 316-kw visual, 63.1-kw aural. Antenna: 740-ft above av. terrain, 284-ft. above ground, 1049-ft. above sea level.

Latitude 32° 50' 17"  
Longitude 117° 14' 58"

**Transmitter:** 7000 La Jolla Scenic Dr., La Jolla.

**Digital Facilities:** Channel No. 55 (716-722 MHz). Power: 703-kw max. visual. Antenna: 682-ft above av. terrain, 187-ft. above ground, 951-ft. above sea level.

Latitude 32° 50' 17"  
Longitude 117° 14' 57"

**FCC Digital File Number:** BPCDT-20000501ADY. Granted: October 18, 2001.

**Note:** Latitude and longitude coordinates shown are based on the North American Datum of 1927 (NAD 27) as currently required by the Mass Media Bureau of the FCC.

**Multichannel TV Sound:** Stereo only.

**Satellite Earth Stations:** Transmitter RCA; Scientific-Atlanta, 7-meter C-band; Miralite, 3.8-meter KC-band; Scientific-Atlanta, 4.5-meter C-band; Paracclipse, 4.5-meter C-band; Standard Agile Omni receivers.

**AM Affiliate:** KFMB, 5-kw, 760 kHz.

**FM Affiliate:** KFMB-FM, 30-kw, 100.7 MHz (No. 264), 620-ft.

**News Services:** AP, UPI.

**Ownership:** Midwest Television Inc. (Group Owner).

**Began Operation:** May 16, 1949. Sale to Kennedy Broadcasting Co. approved by FCC April 25, 1951 (Television Digest, Vol. 7:18). Sale to Wrather-Alvarez Broadcasting approved by FCC March 25, 1953 (Vol 9:5, 13). Sale of 38.89% interest by Maria Helen Alvarez to Marietta Investment Corp. approved by FCC July 2, 1958 (Vol. 14:24, 27). Merger of Marietta Broadcasting Inc. into Transcontinent Television Corp. approved by FCC May 13, 1959 (Vol. 15:7, 12, 20). Sale to present owner by Transcontinent Television Corp. approved by FCC in 1964.

**Represented (sales):** TeleRep Inc.

**Represented (legal):** Covington & Burling.

**Represented (engineering):** Hammett & Edison Inc.

**Personnel:**

Ed Trimble, President & General Manager.

John Marquiss, Sales Director.

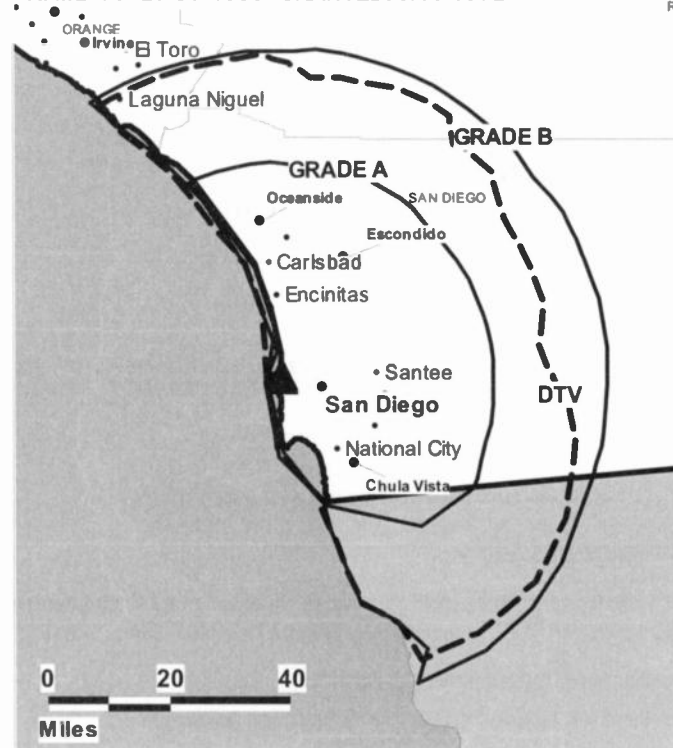
Steve Flynn, Local Sales Manager.

Greg Greer, National Sales Manager.

Sheri Kowalke, Regional Sales Manager.

**KFMB-TV BPCT-4509 GRANTED: 5/16/1972**

RI



© 2007 Warren Communications News

Fred D'Ambrosi, News Director.

Richard Lochmann, Chief Engineer.

Jeanette Schierbaum, Financial Services Director.

Barbara Chandler, Programming & Promotion Director.

Thelma Presichi, Traffic Manager.

**Highest 30 Sec. Rate:** \$30,000.

**City of License:** San Diego. **Station DMA:** San Diego, CA. **Rank:** 27.

Circulation © 2006 Nielsen. Coverage based on Nielsen study.

GrandTotal	Cable TV Households	Non-cable TV Households	Total TV Households
Estimated Station Totals *	846,170	179,990	1,026,160
Average Weekly Circulation (2006)	569,472	84,955	654,427
Average Daily Circulation (2006)			308,874

Station DMA Total	Cable TV Households	Non-cable TV Households	Total TV Households
Estimated Station Totals *	846,170	179,990	1,026,160
Average Weekly Circulation (2006)	569,472	84,955	654,427
Average Daily Circulation (2006)			308,874

\*Estimated station totals are sums of the Nielsen TV and Cable TV household estimates for each county in which the station registers viewing of more than 5% as per the Nielsen Survey Methods.

**KGTV**  
**Ch. 10**

**Network Service:** ABC.

**Licensee:** McGraw-Hill Broadcasting Co., Box 85347, San Diego, CA 92186-5347.

**Studio:** 4600 Air Way, San Diego, CA 92102.

**Mailing Address:** Box 85347, San Diego, CA 92186-5347.

**Phone:** 619-237-1010. **Fax:** 619-262-1302.

**E-mail:** derek.dalton@10news.com

**Web Site:** http://www.10news.com

**Technical Facilities:** Channel No. 10 (192-198 MHz). Authorized power: 316-kw visual, 31.6-kw aural. Antenna: 745-ft above av. terrain, 223-ft. above ground, 1007-ft. above sea level.

Latitude 32° 50' 20"  
Longitude 117° 14' 56"

**Transmitter:** 7022 La Jolla Scenic Dr.

**Digital Facilities:** Channel No. 25 (536-542 MHz). Power: 1000-kw max. visual. Antenna: 673-ft above av. terrain, 151-ft. above ground, 935-ft. above sea level.

Latitude 32° 50' 20"  
Longitude 117° 14' 56"

**FCC Digital File Number:** BPCDT-20000418AAU. Granted: August 28, 2001.

**Note:** Latitude and longitude coordinates shown are based on the North American Datum of 1927 (NAD 27) as currently required by the Mass Media Bureau of the FCC.

**Multichannel TV Sound:** Stereo only.

**Satellite Earth Stations:** Transmitter Larcen; Microdyne, 7-meter; Andrew, 9.1-meter; RCA, 3-meter Ku-band; Andrew, 4.5-meter; Satcom Technologies, 5.1-meter KC-band; Standard Communications, Avantek receivers.

**News Services:** Accu-Weather, UPI, AP.

**Ownership:** McGraw-Hill Broadcasting Co. Inc. (Group Owner).

**Began Operation:** September 13, 1953. Transfer of control to Fox, Wells & Co. by Tom Sharp, Charles E. Salik & TBC group approved by FCC October 13, 1954 (Television Digest, Vol. 13:31, 32, 34, 38, 42). Sale of 46.22% to Newsweek by Fox, Wells & Co. interests approved by FCC August 7, 1957 (Vol. 13:30, 33). Sale to Time-Life approved by FCC March 21, 1962 (Vol. 2:13). Sale to present owner by Time-Life approved by FCC March 8, 1972 (Vol. 12:10, 11).

**Represented (sales):** Harrington, Righter & Parsons Inc.

**Represented (legal):** Dow, Lohnes & Albertson, PLLC.

**Personnel:**

**Derek Dalton,** Vice President & General Manager.

**Michael Biltucci,** Engineering & Operations Director.

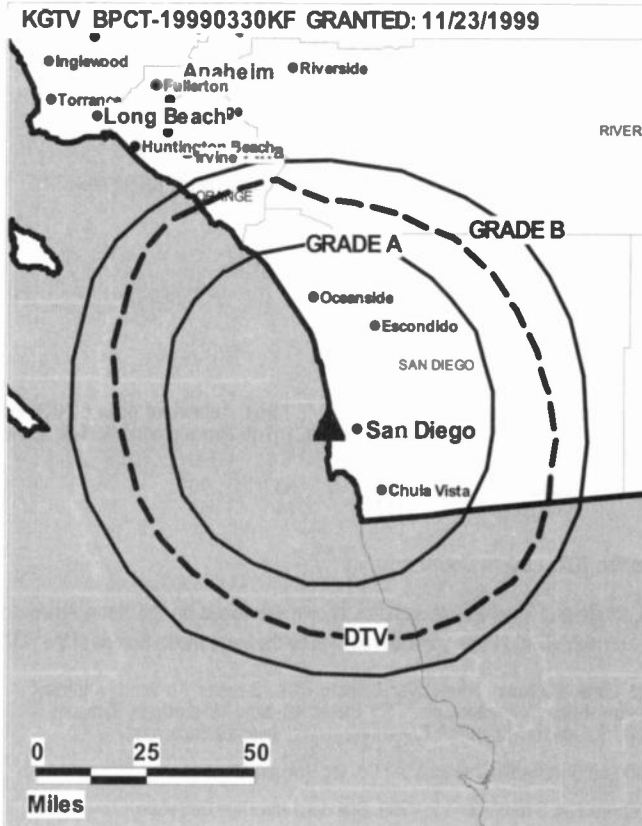
**Ken Rycyzyn,** General Sales Manager.

**Christine Lyles-Bauer,** Local Sales Manager.

**Mike Stutz,** News Director.

**Ron Eden,** Chief Engineer.

**Paul Kaderabek,** Business Director.



**Don Wells,** Creative Services Director.

**Pam Smith,** Traffic Manager.

**Highest 30 Sec. Rate:** \$7500.

**City of License:** San Diego. **Station DMA:** San Diego, CA. **Rank:** 27.

Circulation © 2006 Nielsen. Coverage based on Nielsen study.

GrandTotal	Cable TV Households	Non-cable TV Households	Total TV Households
Estimated Station Totals *	867,550	179,990	1,047,540
Average Weekly Circulation (2006)	562,503	81,355	643,858
Average Daily Circulation (2006)			269,752
Station DMA Total	Cable TV Households	Non-cable TV Households	Total TV Households
Estimated Station Totals *	846,170	179,990	1,026,160
Average Weekly Circulation (2006)	553,395	81,355	634,750
Average Daily Circulation (2006)			267,828
Other DMA Total	Cable TV Households	Non-cable TV Households	Total TV Households
Estimated Station Totals *	21,380	0	21,380
Average Weekly Circulation (2006)	9,108	0	9,108
Average Daily Circulation (2006)			1,924

\*Estimated station totals are sums of the Nielsen TV and Cable TV household estimates for each county in which the station registers viewing of more than 5% as per the Nielsen Survey Methods.

**KGTV-DT**  
**Ch. 25**

**Network Service:** ABC.

**Licensee:** McGraw-Hill Broadcasting Co., Box 85347, San Diego, CA 92186-5347.

**Studio:** 4600 Air Way, San Diego, CA 92102.

**Mailing Address:** Box 85347, San Diego, CA 92186-5347.

**Phone:** 619-237-1010. **Fax:** 601-262-1302.

**E-mail:** derek.dalton@10news.com

**Web Site:** http://www.10news.com

**Technical Facilities:** Channel No. 25 (536-542 MHz). Authorized power: 1000-kw max. visual. Antenna: 673-ft above av. terrain, 151-ft. above ground, 935-ft. above sea level.

Latitude	32°	50'	20"
Longitude	117°	14'	56"

**Transmitter:** 7022 La Jolla Scenic Dr.

**Note:** Latitude and longitude coordinates shown are based on the North American Datum of 1927 (NAD 27) as currently required by the Mass Media Bureau of the FCC.

**Satellite Earth Stations:** Transmitter Larcen; RCA, 3-meter Ku-band; Andrew, 4.5-meter; Satcom Technologies, 5.1-meter KC-band; Microdyne, 7-meter; Andrew, 9.1-meter; Standard Communications, Avantek receivers.

**Ownership:** McGraw-Hill Broadcasting Co. Inc. (Group Owner).

**Began Operation:** September 13, 1999. Standard and High Definition.

**Personnel:**

**Derek Dalton**, Vice President & General Manager.

**Michael Biltucci**, Engineering & Operations Director.

**Ken Ryczyn**, General Sales Manager.

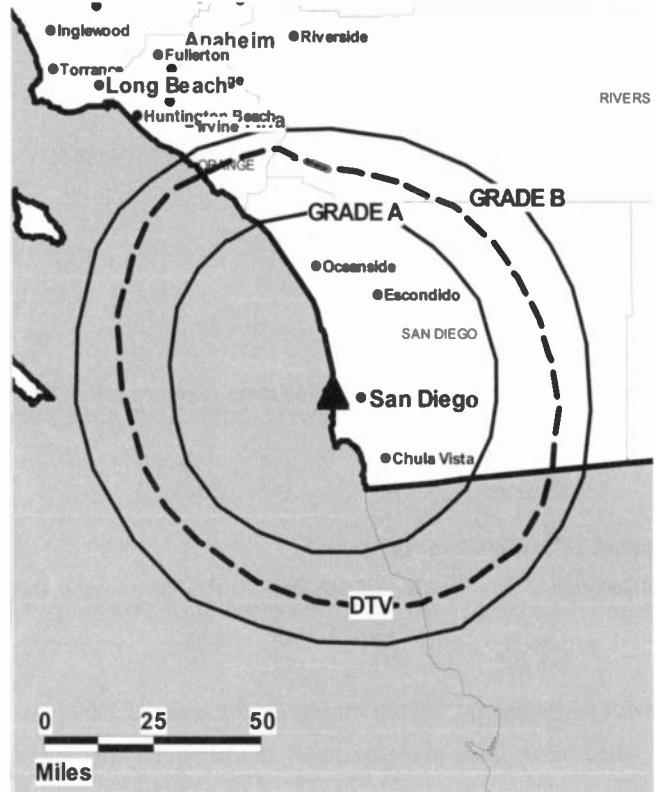
**Christine Lyles-Bauer**, Local Sales Manager.

**Mike Stutz**, News Director.

**Paul Kaderabek**, Business Director.

**Ron Eden**, Chief Engineer.

KGTV-DT BPCDT-20000418AAU GRANTED: 8/28/2001



© 2007 Warren Communications News

**Don Wells**, Creative Services Director.

**Pam Smith**, Traffic Manager.

**Rates:** On request.

**City of License:** San Diego. **Station DMA:** San Diego, CA. **Rank:** 27.

**Nielsen Data:** Not available.



**KNSD**  
**Ch. 39**

**Network Service:** NBC.

**Licensee:** Station Venture Operations LP, 1299 Pennsylvania Ave. NW, 11th Floor, Washington, DC 20004.

**Studio:** 225 Broadway, Suite 100, San Diego, CA 92101.

**Mailing Address:** 225 Broadway, Suite 100, San Diego, CA 92101.

**Phone:** 619-231-3939. **Fax:** 619-578-0202.

**E-mail:** feedback@nbcсандiego.com

**Web Site:** http://www.nbcсандiego.com

**Technical Facilities:** Channel No. 39 (320-626 MHz). Authorized power: 2500-kw max. & 813-kw horizontal visual, 500-kw & 81.3-kw horizontal aural. Antenna: 1894-ft above av. terrain, 155-ft. above ground, 2678-ft. above sea level.

Latitude 32° 41' 48"  
Longitude 116° 56' 05.8"

**Transmitter:** San Miguel Mountain, 13-mi. E of San Diego center.

**Digital Facilities:** Channel No. 40 (626-632 MHz). Power: 370-kw max. visual. Antenna: 1857-ft above av. terrain, 121-ft. above ground, 2641-ft. above sea level.

Latitude 32° 41' 48"  
Longitude 116° 56' 006"

**FCC Digital File Number:** BMPCDT-20000501AEP. Granted: November 03, 2004.

**Note:** Latitude and longitude coordinates shown are based on the North American Datum of 1927 (NAD 27) as currently required by the Mass Media Bureau of the FCC.

**Multichannel TV Sound:** Stereo and separate audio program.

**Satellite Earth Stations:** Transmitter Comark; Scientific-Atlanta, 7-meter C-band; Scientific-Atlanta, 10-meter C-band; Dalsat, 4.6-meter Ku-band; Chapparral, 5-meter C-band; Dalsat, 6-meter Ku-band; Scientific-Atlanta, Microdyne, Harris, Chapparral, Andrew receivers.

**SNG Mobile Dish:** Andrew, 2.3-meter Ku-band.

**News Services:** Sports News Satellite, UPI.

**Ownership:** Station Venture Operations LP (Group Owner).

**Began Operation:** November 14, 1965. Sale to Bass Brothers Enterprises by San Diego Telecasters Inc. (Lawrence Shushan, Paul Corriere, Sample-Brown Enterprises and Town & Country Development) approved by FCC August 31, 1967. Sale to Storer Communications by Bass Brothers approved by FCC September 30, 1974. Sale to Gillett Communications Inc. by Storer Communications approved by FCC August 20, 1987. Transfer to Trustee approved by FCC September 1, 1992. Sale to New World Communications Group approved by FCC April 13, 1993. Sale to National Broadcasting Co. by New World Communications Group approved by FCC November 7, 1996. Sale to present owner approved by FCC March 2, 1998.

**Represented (sales):** NBC TV Spot Sales.

**Represented (legal):** NBC Legal.

**Personnel:**

Phyllis Schwartz, President & General Manager.

Warren Ermish, Vice President, Sales.

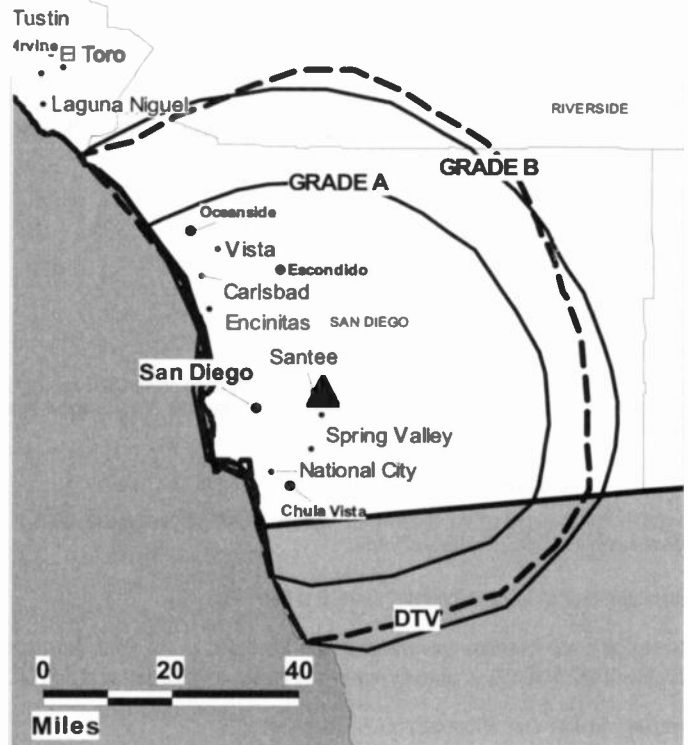
Penny Martin, Vice President, Programming & Creative Services Director.

Randy Mickler, Operations Director.

Jeff Espritu, Local Sales Manager.

Steve Weber, National Sales Manager.

**KNSD BPCT-19920818KE GRANTED: 11/20/1992**



© 2007 Warren Communications News

**Chris Johnson, National Sales Manager.**

**Greg Dawson, News Director.**

**Bob Vaillancourt, Engineering Manager.**

**Patty Morrison, Finance Director.**

**Debbie Lawrence, Marketing Director.**

**Elizabeth Polachok, Business Development Manager.**

**Lisa Qsar, Traffic Manager.**

**Rates:** On request.

**City of License:** San Diego. **Station DMA:** San Diego, CA. **Rank:** 27.

Circulation © 2006 Nielsen. Coverage based on Nielsen study.

GrandTotal	Cable TV Households	Non-cable TV Households	Total TV Households
Estimated Station Totals *	846,170	179,990	1,026,160
Average Weekly Circulation (2006)	572,011	82,435	654,446
Average Daily Circulation (2006)			321,188

Station DMA Total	Cable TV Households	Non-cable TV Households	Total TV Households
Estimated Station Totals *	846,170	179,990	1,026,160
Average Weekly Circulation (2006)	572,011	82,435	654,446
Average Daily Circulation (2006)			321,188

\*Estimated station totals are sums of the Nielsen TV and Cable TV household estimates for each county in which the station registers viewing of more than 5% as per the Nielsen Survey Methods.

**KNSD-DT**

**Ch. 40**

**Network Service:** NBC.

**Licensee:** Station Venture Operations LP, 1299 Pennsylvania Ave. NW, 11th Floor, Washington, DC 20004.

**Studio:** 225 Broadway, Suite 100, San Diego, CA 92101.

**Mailing Address:** 225 Broadway, Suite 100, San Diego, CA 92101.

**Phone:** 619-231-3939. **Fax:** 619-578-0202.

**E-mail:** feedback@nbcсандiego.com

**Web Site:** http://www.nbcсандiego.com

**Technical Facilities:** Channel No. 40 (626-632 MHz). Authorized power: 370-kw max. visual. Antenna: 1857-ft above av. terrain, 121-ft. above ground, 2641-ft. above sea level.

Latitude	32°	41'	48"
Longitude	116°	56'	006"

Holds CP for change to 1847-ft above av. terrain, 112-ft. above ground, 2631-ft. above sea level; BMPCDT-20041029AHV.

**Transmitter:** Dn San Miguel Mountain, 13-mi. E of San Diego.

**Note:** Latitude and longitude coordinates shown are based on the North American Datum of 1927 (NAD 27) as currently required by the Mass Media Bureau of the FCC.

**Ownership:** Station Venture Operations LP (Group Owner).

**Began Operation:** November 1, 1999. High Definition.

**Represented (engineering):** Denny & Associates PC.

**Personnel:**

**Phyllis Schwartz**, President & General Manager.

**Warren Ermish**, Vice President, Sales.

**Penny Martin**, Vice President, Programming & Creative Services Director.

**Randy Mickler**, Operations Director.

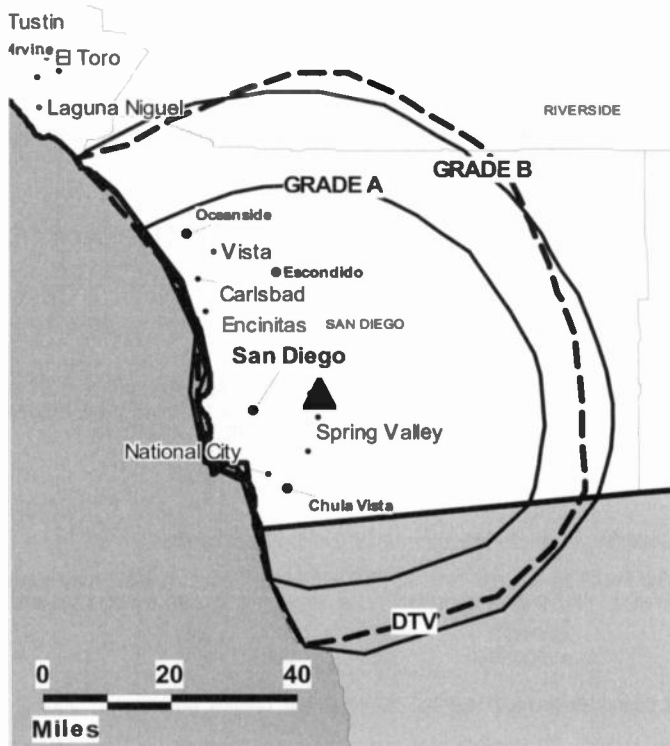
**Jeff Espiritu**, Local Sales Manager.

**Steve Weber**, National Sales Manager.

**Chris Johnson**, National Sales Manager.

**Greg Dawson**, News Director.

**KNSD-DT BMPCDT-20041029AHV GRANTED: 11/3/2004**



© 2007 Warren Communications News

**Bob Vaillancourt**, Engineering Manager.

**Patty Morrison**, Finance Director.

**Debbie Lawrence**, Marketing Director.

**Elizabeth Polachok**, Business Development Director.

**Lisa Qsar**, Traffic Manager.

**Rates:** Dn request.

**City of License:** San Diego. **Station DMA:** San Diego, CA. **Rank:** 27.

**Nielsen Data:** Not available.

**KSWB-DT**  
**Ch. 19**

**Network Service:** CW.

**Licensee:** KSWB Inc., Box 129069, 7191 Engineer Rd., San Diego, CA 92112-5569.

**Studio:** 7191 Engineer Rd., San Diego, CA 92111.

**Mailing Address:** 7191 Engineer Rd., San Diego, CA 92111.

**Phone:** 858-492-9269. **Fax:** 858-268-0401.

**E-mail:** rramsey@tribune.com

**Web Site:** <http://www.kswbtv.com>

**Technical Facilities:** Channel No. 19 (500-506 MHz). Authorized power: 322.8-kw max. visual. Antenna: 1962-ft above av. terrain, 181-ft. above ground, 2744-ft. above sea level.

Latitude	32°	41'	47"
Longitude	116°	56'	07"

**Note:** Latitude and longitude coordinates shown are based on the North American Datum of 1927 (NAD 27) as currently required by the Mass Media Bureau of the FCC.

**Satellite Earth Station:** Transmitter Harris; Patriot, 4.5-meter KC-band; Standard Agile Omni, Drake, Alcoa receivers.

**News Services:** AP, City News, CNN Newsource.

**Ownership:** Tribune Broadcasting Co. (Group Owner).

**Began Operation:** July 2, 2000. Standard Definition.

**Represented (legal):** Sidley Austin LLP.

**Personnel:**

**Robert J. Ramsey**, Vice President & General Manager.

**Gabe Guzman**, Operations Manager.

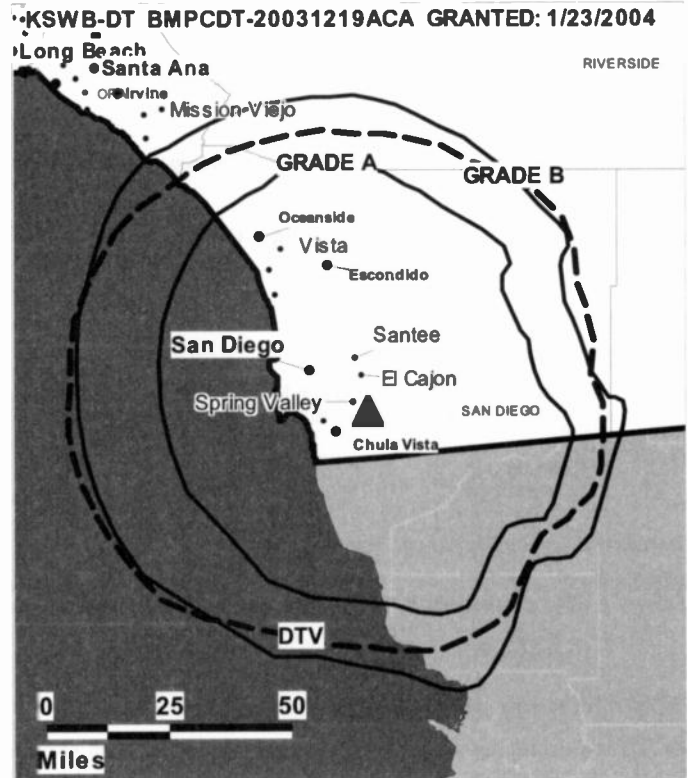
**Scott Heath**, General Sales Manager.

**Michael Martin**, Local Sales Manager.

**Scot M. Linden**, National Sales Manager, West.

**Elaine Bordessa Newbrough**, National Sales Manager, East.

**John Weigand**, Chief Engineer.



© 2007 Warren Communications News

**Dan Mitrovich**, Business Manager.

**Sandi Banister**, Promotion Manager.

**Will Givens**, Creative Services Director.

**Highest 30 Sec. Rate:** \$6000.

**City of License:** San Diego. **Station DMA:** San Diego, CA. **Rank:** 27.

**Nielsen Data:** Not available.

**KSWB-TV**

**Ch. 69**

**Network Service:** CW.

**Licensee:** KSWB Inc., Box 129069, 7191 Engineer Rd., San Diego, CA 92112-5569.

**Studio:** 7191 Engineer Rd., San Diego, CA 92111.

**Mailing Address:** 7191 Engineer Rd., San Diego, CA 92111.

**Phone:** 858-492-9269. **Fax:** 858-268-0401.

**E-mail:** rramsey@tribune.com

**Web Site:** http://www.kswbtv.com

**Technical Facilities:** Channel No. 69 (800-806 MHz). Authorized power: 4500-kw max. visual. Antenna: 1949-ft above av. terrain, 138-ft. above ground, 2701-ft. above sea level.

Latitude 32° 41' 47"  
Longitude 116° 56' 10"

**Transmitter:** Mount San Miguel, San Diego.

**Digital Facilities:** Channel No. 19 (500-506 MHz). Power: 322.8-kw max. visual. Antenna: 1962-ft above av. terrain, 181-ft. above ground, 2744-ft. above sea level.

Latitude 32° 41' 47"  
Longitude 116° 56' 07"

**FCC Digital File Number:** BPCDT-19990901AAF. Granted: January 23, 2004.

**Note:** Latitude and longitude coordinates shown are based on the North American Datum of 1927 (NAD 27) as currently required by the Mass Media Bureau of the FCC.

**Satellite Earth Station:** Transmitter Harris; Patriot, 4.5-meter KC-band; Standard Agile Omni, Drake, Alcoa receivers.

**Ownership:** Tribune Broadcasting Co. (Group Owner).

**Began Operation:** September 30, 1984.

**Represented (sales):** TeleRep Inc.

**Represented (legal):** Sidley Austin LLP.

**Represented (engineering):** duTreil, Lundin & Rackley Inc.

**Personnel:**

Robert J. Ramsey, Vice President & General Manager.

Gabe Guzman, Operations Manager.

Scott Heath, General Sales Manager.

Michael Martin, Local Sales Manager.

Scot M. Linden, National Sales Manager, West.

Elaine Bordessa Newbrough, National Sales Manager, East.

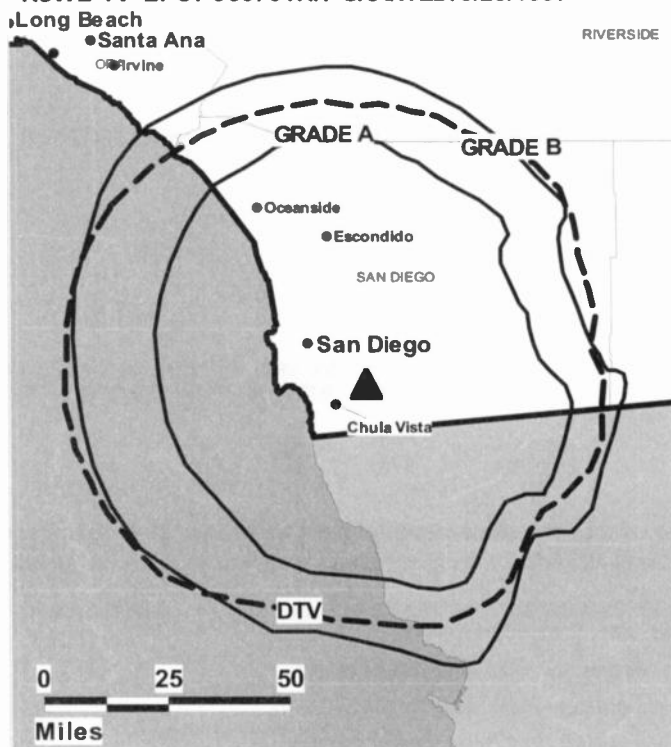
John Weigand, Chief Engineer.

Dan Mitrovich, Business Manager.

Sandi Banister, Promotion Manager.

Will Givens, Creative Services Director.

**KSWB-TV BPCT-960701KH GRANTED: 3/25/1997**



© 2007 Warren Communications News

**Highest 30 Sec. Rate:** \$6500.

**City of License:** San Diego. **Station DMA:** San Diego, CA. **Rank:** 27.

Circulation © 2006 Nielsen. Coverage based on Nielsen study.

GrandTotal	Cable TV Households	Non-cable TV Households	Total TV Households
Estimated Station Totals *	846,170	247,810	1,093,980
Average Weekly Circulation (2006)	248,774	49,193	297,967
Average Daily Circulation (2006)			89,837
Station DMA Total	Cable TV Households	Non-cable TV Households	Total TV Households
Estimated Station Totals *	846,170	179,990	1,026,160
Average Weekly Circulation (2006)	248,774	45,177	293,951
Average Daily Circulation (2006)			89,276
Other DMA Total	Cable TV Households	Non-cable TV Households	Total TV Households
Estimated Station Totals *	0	67,820	67,820
Average Weekly Circulation (2006)	0	4,016	4,016
Average Daily Circulation (2006)			561

\*Estimated station totals are sums of the Nielsen TV and Cable TV household estimates for each county in which the station registers viewing of more than 5% as per the Nielsen Survey Methods.

**KUSI-DT**  
**Ch. 18**

**Network Service:** IND.

**Licensee:** Channel 51 of San Diego Inc., 4575 Viewridge Ave., San Diego, CA 92123.

**Studio:** 4575 Viewridge Ave., San Diego, CA 92123.

**Mailing Address:** Box 719051, San Diego, CA 92123.

**Phone:** 858-571-5151; 868-571-6387. **Fax:** 858-571-4852.

**E-mail:** news@kusi.com; sales@kusi.com

**Web Site:** http://www.kusi.com

**Technical Facilities:** Channel No. 18 (494-500 MHz). Authorized power: 355-kw max. visual. Antenna: 1890-ft above av. terrain, 171-ft. above ground, 2687-ft. above sea level.

Latitude	32°	41'	50"
Longitude	116°	56'	04"

**Transmitter:** San Miguel Mountain.

**Note:** Latitude and longitude coordinates shown are based on the North American Datum of 1927 (NAD 27) as currently required by the Mass Media Bureau of the FCC.

**Ownership:** McKinnon Broadcasting Co. (Group Owner).

**Began Operation:** Station operating; no on-air date

**Represented (sales):** Millennium Sales & Marketing.

**Represented (engineering):** Bernard R. Segal PE.

**Personnel:**

**Michael D. McKinnon, President & General Manager.**

**Mike McKinnon, Jr., Vice President, Broadcast Operations & Programming.**

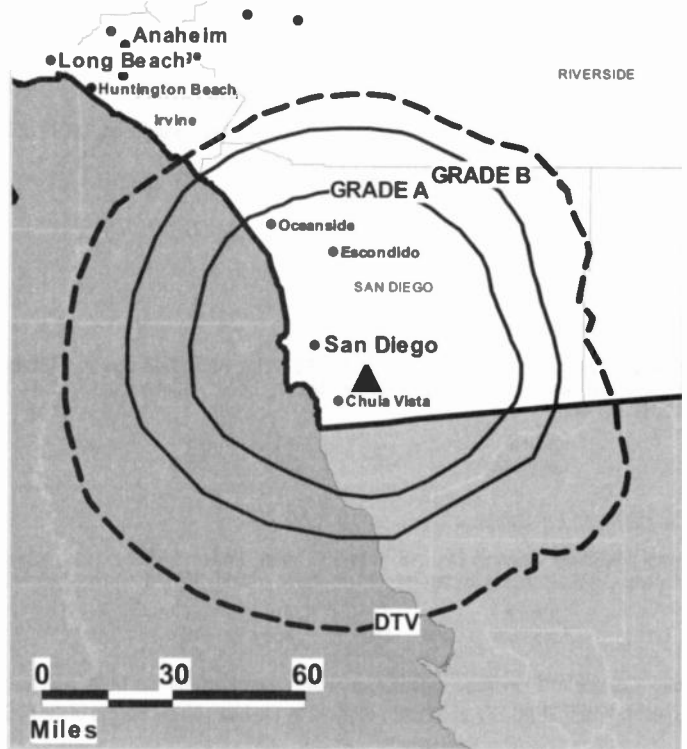
**Joe Twohig, Operations Manager.**

**Rob Holtzer, General Sales Manager.**

**Judy Ritchey, National Sales Manager, West Coast.**

**Steve Cohen, News Director.**

KUSI-DT BMPCDT-20000428ABV GRANTED: 8/6/2001



© 2007 Warren Communications News

**Richard Large, Engineering Director.**

**Kiat Tohsakul, Traffic Manager.**

**City of License:** San Diego. **Station DMA:** San Diego, CA. **Rank:** 27.

**Nielsen Data:** Not available.

**KUSI-TV**

**Ch. 51**

**Network Service:** IND.

**Licensee:** Channel 51 of San Diego Inc., 4575 Viewridge Ave., San Diego, CA 92123.

**Studio:** 4575 Viewridge Ave., San Diego, CA 92123.

**Mailing Address:** Box 719051, San Diego, CA 92123.

**Phone:** 858-571-5151. **Fax:** 858-571-4852.

**E-mail:** news@kusi.com

**Web Site:** http://www.kusi.com

**Technical Facilities:** Channel No. 51 (692-698 MHz). Authorized power: 2820-kw max. visual. Antenna: 1916-ft above av. terrain, 177-ft. above ground, 2694-ft. above sea level.

Latitude 32° 41' 49"  
 Longitude 116° 56' 05"

**Transmitter:** Mount San Miguel.

**Digital Facilities:** Channel No. 18 (494-500 MHz). Power: 355-kw max. visual. Antenna: 1890-ft above av. terrain, 171-ft. above ground, 2687-ft. above sea level.

Latitude 32° 41' 50"  
 Longitude 116° 56' 04"

**Note:** Latitude and longitude coordinates shown are based on the North American Datum of 1927 (NAD 27) as currently required by the Mass Media Bureau of the FCC.

**Multichannel TV Sound:** Stereo only.

**Satellite Earth Station:** Transmitter Comark; Scientific-Atlanta, 7-meter C-band; Standard Agile Omni receivers.

**News Services:** Conus, CNN Newsource, AP.

**Ownership:** McKinnon Broadcasting Co. (Group Owner).

**Began Operation:** September 13, 1982. Transfer of control to present owner from United States International University approved by FCC April 10, 1990 (Television Digest, Vol. 30:8).

**Represented (sales):** Millennium Sales & Marketing.

**Represented (legal):** Cohn & Marks LLP.

**Represented (engineering):** Denny & Associates PC.

**Personnel:**

**Michael D. McKinnon,** President & General Manager.

**Mike McKinnon Jr.,** Vice President, Broadcast Operations & Programming.

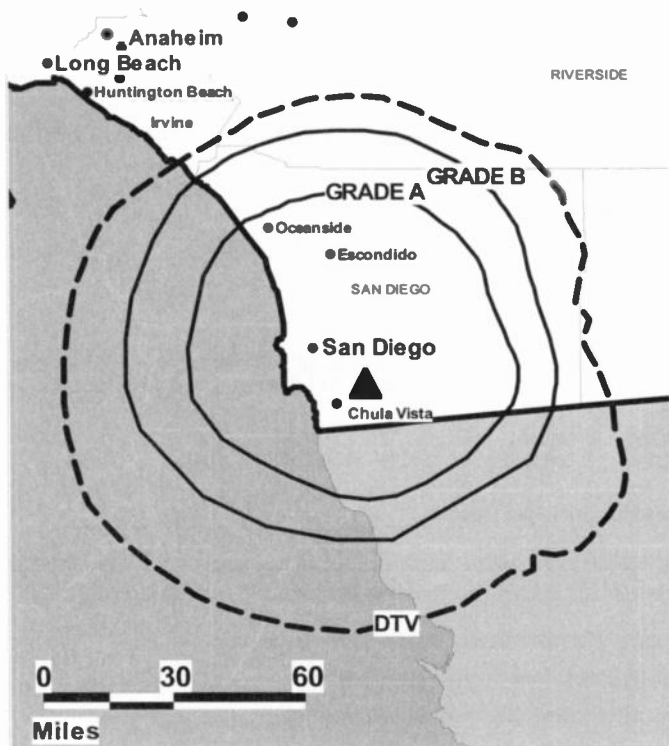
**Joe Twohig,** Operations Manager.

**Rob Holtzer,** General Sales Manager.

**Judy Ritchey,** National Sales Manager, West Coast.

**Steve Cohen,** News Director.

**KUSI-TV BPCT-19980720KF GRANTED: 12/3/1998**



© 2007 Warren Communications News

**Richard Large,** Engineering Director.

**Kiat Tohsakul,** Traffic Manager.

**Rates:** On request.

**City of License:** San Diego. **Station DMA:** San Diego, CA. **Rank:** 27.

Circulation © 2006 Nielsen. Coverage based on Nielsen study.

GrandTotal	Cable TV Households	Non-cable TV Households	Total TV Households
Estimated Station Totals *	846,170	179,990	1,026,160
Average Weekly Circulation (2006)	312,237	36,178	348,415
Average Daily Circulation (2006)			140,584
Station DMA Total	Cable TV Households	Non-cable TV Households	Total TV Households
Estimated Station Totals *	846,170	179,990	1,026,160
Average Weekly Circulation (2006)	312,237	36,178	348,415
Average Daily Circulation (2006)			140,584

\*Estimated station totals are sums of the Nielsen TV and Cable TV household estimates for each county in which the station registers viewing of more than 5% as per the Nielsen Survey Methods.

**KBCW**  
(formerly KBHK-TV)  
**Ch. 44**

**Network Service:** CW.

**Licensee:** Viacom Television Stations Group of San Francisco Inc., 2000 K St. NW, Suite 725, Washington, DC 20006.

**Studio:** 855 Battery St., San Francisco, CA 94111.

**Mailing Address:** 855 Battery St., San Francisco, CA 94111.

**Phone:** 415-249-4444. **Fax:** 415-397-2841.

**E-mail:** pherrera@kbhktv.com

**Web Site:** http://www.upn44.com

**Technical Facilities:** Channel No. 44 (650-656 MHz). Authorized power: 5000-kw max. visual. Antenna: 1611-ft above av. terrain, 879-ft. above ground, 1713-ft. above sea level.

Latitude 37° 45' 19"  
Longitude 122° 27' 06"

**Transmitter:** Mount Sutro.

**Digital Facilities:** Channel No. 45 (656-662 MHz). Power: 400-kw max. visual. Antenna: 1463-ft above av. terrain, 732-ft. above ground, 1565-ft. above sea level.

Latitude 37° 45' 19"  
Longitude 122° 27' 06"

**FCC Digital File Number:** BPCDT-19990830AAB. Granted: January 29, 2001.

**Note:** Latitude and longitude coordinates shown are based on the North American Datum of 1927 (NAD 27) as currently required by the Mass Media Bureau of the FCC.

**Ownership:** CBS Corp. (Group Owner).

**Began Operation:** January 2, 1968. Sale to United Television Inc. by Field Communications approved by FCC May 26, 1983 (Television Digest, Vol. 22:45, 47). Sale to Fox Television Stations Inc. by United Television Inc. approved by FCC July 23, 2001 (Vol. 40:34; 41:31). Station was swapped for Viacom International Inc.'s WDCATV Washington, DC and KTXH(TV) Houston, TX. FCC approved deal October 26, 2001.

**Represented (sales):** TeleRep Inc.

**Represented (legal):** Leventhal, Senter & Lerman PLLC.

**Personnel:**

**John Satterfield**, Vice President & Station Manager.

**Robin Magyar**, Senior Vice President, Sales.

**Oee Wiles**, Local Sales Manager.

**Michael Englehaupt**, Engineering Director.

**George Brandt**, Controller.

**Thomas Spitz**, Director, Program Operations.

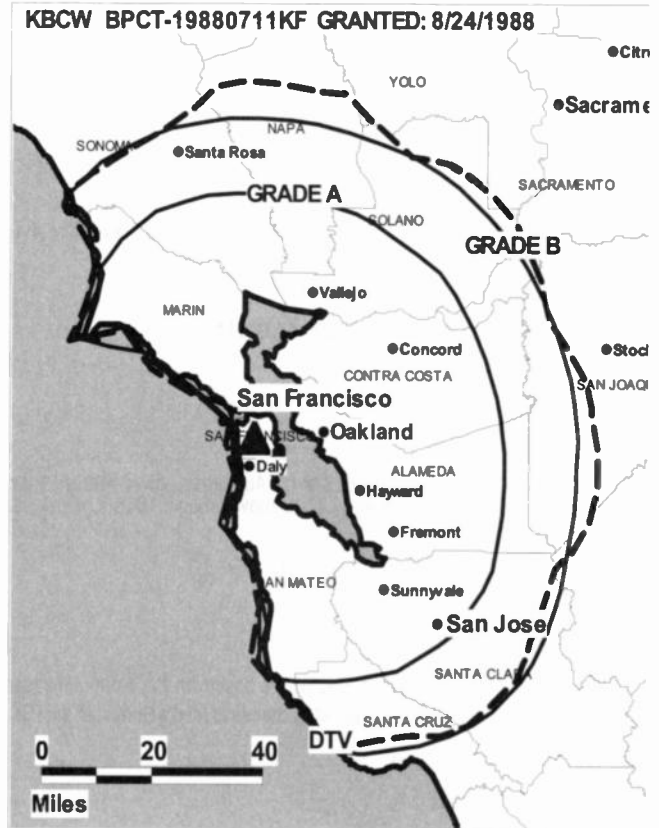
**Steve Poitras**, Marketing Director.

**Rob Genolio**, Promotion Manager.

**Yvonne C. De Sena**, Account Executive, New Business Development Team.

**Stephanie Nelson**, Account Executive, New Business Development Team.

**Rosemary Roach**, Public Affairs Director.



© 2007 Warren Communications News

**Cindi Hagley**, Account Executive.

**Arlene Cahill**, Account Executive.

**Rates:** On request.

**City of License:** San Francisco. **Station OMA:** San Francisco-Oakland-San Jose, CA.

**Rank:** 5.

Circulation © 2006 Nielsen. Coverage based on Nielsen study.

GrandTotal	Cable TV Households	Non-cable TV Households	Total TV Households
Estimated Station Totals *	1,775,590	593,800	2,369,390
Average Weekly Circulation (2006)	687,150	182,762	869,912
Average Daily Circulation (2006)			271,757
Station OMA Total	Cable TV Households	Non-cable TV Households	Total TV Households
Estimated Station Totals *	1,708,350	587,870	2,296,220
Average Weekly Circulation (2006)	677,171	182,442	859,613
Average Daily Circulation (2006)			270,041
Other OMA Total	Cable TV Households	Non-cable TV Households	Total TV Households
Estimated Station Totals *	67,240	5,930	73,170
Average Weekly Circulation (2006)	9,979	320	10,299
Average Daily Circulation (2006)			1,716

\*Estimated station totals are sums of the Nielsen TV and Cable TV household estimates for each county in which the station registers viewing of more than 5% as per the Nielsen Survey Methods.

**KBCW-DT**  
**(formerly KBHK-DT)**  
**Ch. 45**

**Network Service:** MNT.

**Licensee:** Paramount Stations Group of Washington Inc., 600 New Hampshire Ave. NW, Suite 1200, Washington, DC 20037.

**Studio:** 855 Battery St., San Francisco, CA 94111.

**Mailing Address:** 855 Battery St., San Francisco, CA 94111.

**Phone:** 415-249-4444. **Fax:** 415-397-2841.

**E-mail:** pherrera@kbhktv.com

**Web Site:** http://www.upn44.com

**Technical Facilities:** Channel No. 45 (656-662 MHz). Authorized power: 400-kw max. visual. Antenna: 1463-ft above av. terrain, 732-ft. above ground, 1565-ft. above sea level.

Latitude	37°	45'	19"
Longitude	122°	27'	06"

**Transmitter:** One La Avanzada St.

**Note:** Latitude and longitude coordinates shown are based on the North American Datum of 1927 (NAD 27) as currently required by the Mass Media Bureau of the FCC.

**Ownership:** CBS Corp. (Group Owner).

**Began Operation:** April 15, 1999.

**Represented (sales):** TeleRep Inc.

**Represented (legal):** Leventhal, Senter & Lerman PLLC.

**Represented (engineering):** Cohen Dippell & Everist PC.

**Personnel:**

**John Satterfield**, Vice President & Station Manager.

**Robin Magyar**, Senior Vice President, Sales.

**Dee Wiles**, Local Sales Manager.

**Michael Englehaupt**, Engineering Director.

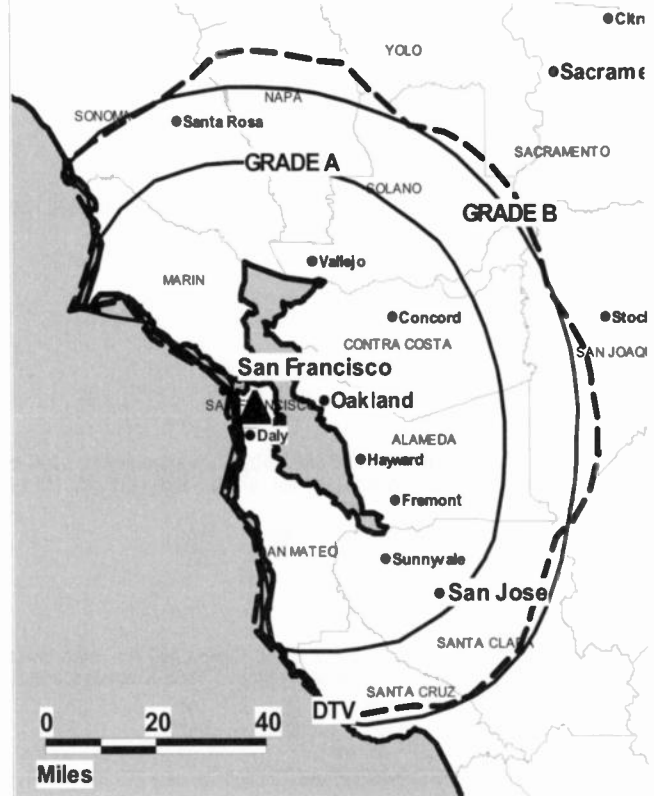
**George Brandt**, Controller.

**Tom Spitz**, Director, Program Operations.

**Steve Poitras**, Marketing Director.

**Rob Genolio**, Promotion Manager.

KBCW-DT BPCDT-19990830AAB GRANTED: 1/29/2001



© 2007 Warren Communications News

**Rosemary Roach**, Public Affairs Director.

**Cindi Hagley**, Account Executive.

**Arlene Cahill**, Account Executive.

**Yvonne C. De Sena**, Account Executive, New Business Development.

**Stephanie Nelson**, Account Executive, New Business Development Team.

**Rates:** On request.

**City of License:** San Francisco. **Station DMA:** San Francisco-Oakland-San Jose, CA.

**Rank:** 5.

**Nielsen Data:** Not available.



**KBWB**  
**Ch. 20**

**Network Service:** IND.

**Licensee:** KBWB License Inc., c/o Granite Broadcasting Corp., 767 3rd Ave., 34th Floor, New York, NY 10017.

**Studio:** 2500 Marin St., San Francisco, CA 94124.

**Mailing Address:** 2500 Marin St., San Francisco, CA 94124.

**Phone:** 415-821-2020. **Fax:** 415-821-1518.

**E-mail:** banderson@wb20.com

**Web Site:** http://www.yourtv20.com

**Technical Facilities:** Channel No. 20 (506-512 MHz). Authorized power: 3470-kw max. visual, 347-kw aural. Antenna: 1550-ft above av. terrain, 820-ft. above ground, 1654-ft. above sea level.

Latitude 37° 45' 20"  
Longitude 122° 27' 05"

**Transmitter:** Sutro Tower, Clarendon Heights.

**Digital Facilities:** Channel No. 19 (500-506 MHz). Power: 383-kw max. visual. Antenna: 1371-ft above av. terrain, 640-ft. above ground, 1473-ft. above sea level.

Latitude 37° 45' 19"  
Longitude 122° 27' 06"

**FCC Digital File Number:** BPCDT-981210LD. Granted: October 22, 1999.

**Note:** Latitude and longitude coordinates shown are based on the North American Datum of 1927 (NAD 27) as currently required by the Mass Media Bureau of the FCC.

**Multichannel TV Sound:** Stereo and separate audio program.

**Ownership:** Granite Broadcasting Corp. (Group Owner).

**Began Operation:** April 1, 1968. Left air March 30, 1971. Sale to Leon Crosby approved by FCC January 19, 1972. Resumed operation February 4, 1972. Sale to Pacific FM Inc. by Leon Crosby approved by FCC September 5, 1980. Sale to present owner by Pacific FM Inc. approved by FCC June 24, 1998. Sale to AM Broadcasting KBWB License LLC approved by FCC October 27, 2005, but never consummated. Sale to DS Audible SF Licenses LLC approved by FCC June 23, 2006, but not yet consummated.

**Represented (sales):** MMT Sales Inc.

**Represented (legal):** Akin, Gump, Strauss, Hauer & Feld LLP.

**Represented (engineering):** Hammett & Edison Inc.

**Personnel:**

**Bob Anderson,** President & General Manager.

**Dennis McNamara,** Vice President, Sales & Station Manager.

**Arturo Riera,** Local Sales Manager.

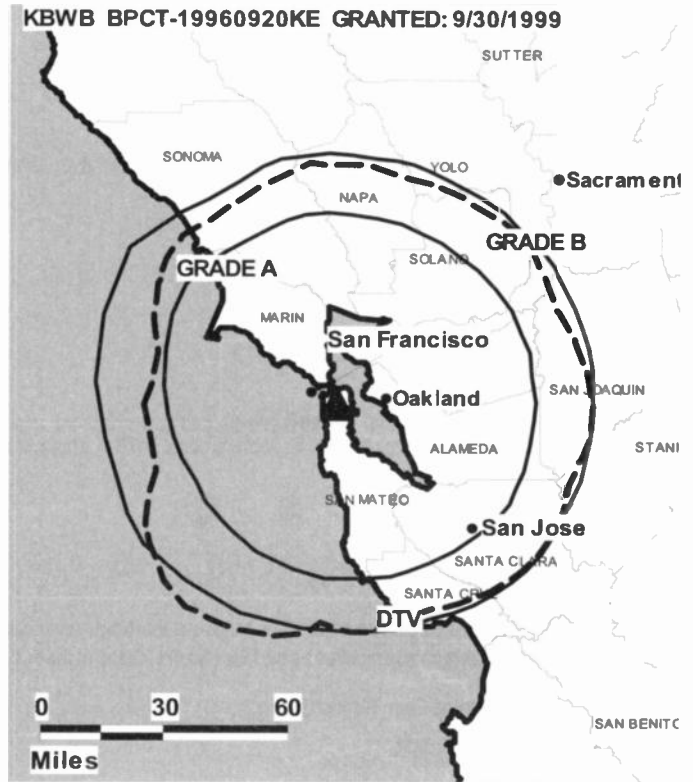
**Steve Jones,** National Sales Manager.

**Roy Moore,** Chief Engineer.

**Sheelee Chew,** Business Manager.

**Michele Ball,** Program Director.

**Jack LiVolsi,** Promotion Manager.



© 2007 Warren Communications News

**Judy Noel,** Traffic Manager.

**City of License:** San Francisco. **Station DMA:** San Francisco-Oakland-San Jose, CA.

**Rank:** 5.

Circulation © 2006 Nielsen. Coverage based on Nielsen study.

GrandTotal	Cable TV Households	Non-cable TV Households	Total TV Households
Estimated Station Totals *	1,738,570	587,870	2,326,440
Average Weekly Circulation (2006)	547,936	158,164	706,100
Average Daily Circulation (2006)			201,576
Station DMA Total	Cable TV Households	Non-cable TV Households	Total TV Households
Estimated Station Totals *	1,679,650	587,870	2,267,520
Average Weekly Circulation (2006)	542,574	158,164	700,738
Average Daily Circulation (2006)			200,633
Other DMA Total	Cable TV Households	Non-cable TV Households	Total TV Households
Estimated Station Totals *	58,920	0	58,920
Average Weekly Circulation (2006)	5,362	0	5,362
Average Daily Circulation (2006)			943

\*Estimated station totals are sums of the Nielsen TV and Cable TV household estimates for each county in which the station registers viewing of more than 5% as per the Nielsen Survey Methods.

**KBWB-DT**

**Ch. 19**

**Network Service:** CW.

**Licensee:** KBWB License Inc., c/o Granite Broadcasting Corp., 767 3rd Ave., 34th Floor, New York, NY 10017.

**Studio:** 2500 Marin St., San Francisco, CA 94124.

**Mailing Address:** 2500 Marin St., San Francisco, CA 94124.

**Phone:** 415-821-2020. **Fax:** 415-821-1518.

**E-mail:** banderson@wb20.com

**Web Site:** <http://www.yourtv20.com>

**Technical Facilities:** Channel No. 19 (500-506 MHz). Authorized power: 383-kw max. visual. Antenna: 1371-ft above av. terrain, 640-ft. above ground, 1473-ft. above sea level.

Latitude	37°	45'	19"
Longitude	122°	27'	06"

**Transmitter:** Sutro Tower, One La Avanzada Ave.

**Note:** Latitude and longitude coordinates shown are based on the North American Datum of 1927 (NAD 27) as currently required by the Mass Media Bureau of the FCC.

**Ownership:** Granite Broadcasting Corp. (Group Owner).

**Began Operation:** Standard Definition

**Represented (engineering):** Hammitt & Edison Inc.

**Personnel:**

**Bob Anderson**, President & General Manager.

**Dennis McNamara**, Vice President, Sales & Station Manager.

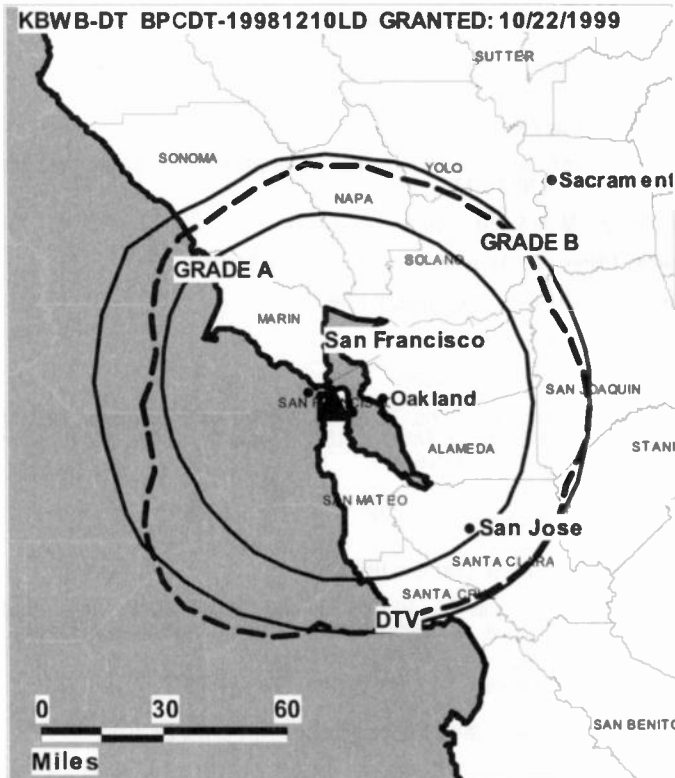
**Arturo Riera**, Local Sales Manager.

**Steve Jones**, National Sales Manager.

**Roy Moore**, Chief Engineer.

**Sheelee Chew**, Business Manager.

**Michele Ball**, Program Director.



© 2007 Warren Communications News

**Jack LiVolsi**, Promotion Manager.

**Judy Noel**, Traffic Manager.

**Rates:** On request.

**City of License:** San Francisco. **Station DMA:** San Francisco-Oakland-San Jose, CA.

**Rank:** 5.

**Nielsen Data:** Not available.

**KCNS**  
**Ch. 38**

**Network Service:** IND.

**Licensee:** WRAY Inc., 312 Walnut St., Suite 2800, Cincinnati, OH 45202.

**Studio:** 1550 Bryant St., Suite 740, San Francisco, CA 94103.

**Mailing Address:** 1550 Bryant St., Suite 740, San Francisco, CA 94103.

**Phone:** 415-863-3800. **Fax:** 415-863-3998.

**E-mail:** bwade@sath.com

**Web Site:** http://www.sath.com

**Technical Facilities:** Channel No. 38 (614-620 MHz). Authorized power: 5000-kw max. visual. Antenna: 1444-ft above av. terrain, 726-ft. above ground, 1560-ft. above sea level.

Latitude	37°	45'	19"
Longitude	122°	27'	06"

**Transmitter:** Sutro Tower, One La Avanzada Ave.

**Digital Facilities:** Channel No. 39 (320-626 MHz). Power: 1000-kw max. visual. Antenna: 1404-ft above av. terrain, 673-ft. above ground, 1506-ft. above sea level.

Latitude	37°	45'	19"
Longitude	122°	27'	06"

**FCC Digital File Number:** BPCDT-19991101AFD. Granted: January 22, 2001.

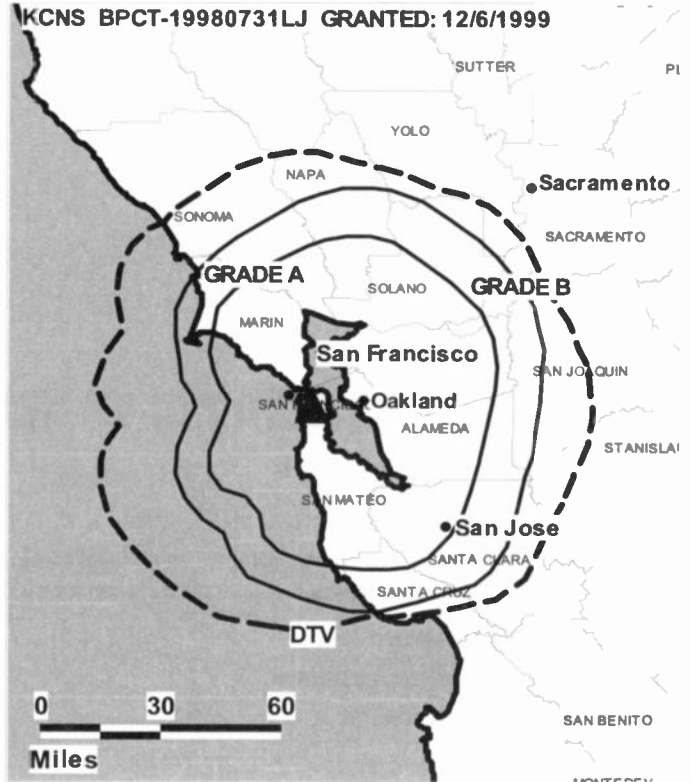
**Note:** Latitude and longitude coordinates shown are based on the North American Datum of 1927 (NAD 27) as currently required by the Mass Media Bureau of the FCC.

**Satellite Earth Station:** Transmitter Television Technology; DH Satellite, 3.7-meter KC-band; Chapparral receivers.

**Ownership:** E. W. Scripps Co. (Group Owner).

**Began Operation:** December 28, 1968. Operation as KUDO ended when station left air April 15, 1971. Sale to Dr. W. Eugene Scott, et al., approved by FCC May 29, 1973. Resumed operation August 4, 1974 as KVOF-TV. License renewal denied. FCC ordered station to cease operation October 18, 1985. Facilities awarded to West Coast United Broadcasting Co. August 22, 1984; resumed operation January 1986. Sale to Romcast Corp. (now Global Broadcasting Systems Inc.) approved by FCC November 8, 1996. Global Broadcasting Systems filed for Chapter 11 bankruptcy; transfer to S. James Coopersmith, Trustee approved by FCC July 30, 1997. Assignment to Shop At Home Inc. approved by FCC December 10, 1997. Shop At Home Inc. became Summit America Television Inc. after The E. W. Scripps Co. acquired 70% interest October 31, 2002. Transfer to present owner by Summit America Television Inc. approved by FCC February 27, 2004.

**Represented (sales):** Settel Inc.



© 2007 Warren Communications News

**Represented (legal):** Baker & Hostetler LLP.

**Personnel:**

**Booker T. Wade, General Manager.**

**Russ Brown, Chief Engineer.**

**Highest 30 Sec. Rate: \$500.**

**City of License:** San Francisco. **Station DMA:** San Francisco-Oakland-San Jose, CA.

**Rank: 5.**

**Nielsen Data:** Not available.

**KCNS-DT**

**Ch. 39**

**Network Service:** IND.

**Licensee:** WRAY Inc., 312 Walnut St., Suite 2800, Cincinnati, OH 45202.

**Studio:** 1550 Bryant St., Suite 740, San Francisco, CA 94103.

**Mailing Address:** 1550 Bryant St., Suite 740, San Francisco, CA 94103.

**Phone:** 415-863-3800. **Fax:** 415-863-3998.

**E-mail:** bwade@sath.com

**Web Site:** <http://www.sath.com>

**Technical Facilities:** Channel No. 39 (320-626 MHz). Authorized power: 1000-kw max. visual. Antenna: 1404-ft above av. terrain, 673-ft. above ground, 1506-ft. above sea level.

Latitude	37°	45'	19"
Longitude	122°	27'	06"

**Note:** Latitude and longitude coordinates shown are based on the North American Datum of 1927 (NAD 27) as currently required by the Mass Media Bureau of the FCC.

**Ownership:** E. W. Scripps Co. (Group Owner).

**Began Operation:** April 1, 2002. Standard Definition.

**Represented (legal):** Baker & Hostetler LLP.

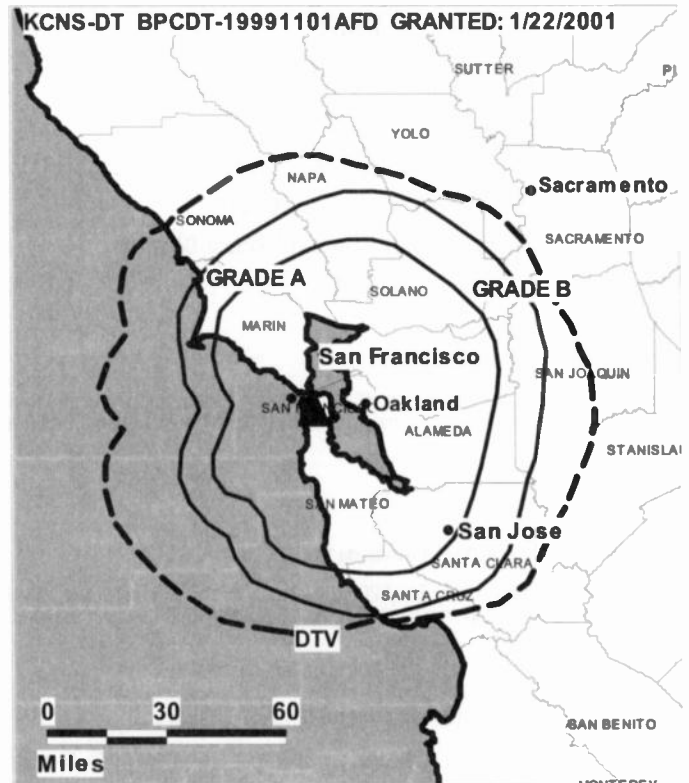
**Personnel:**

**Booker Wade,** General Manager.

**Russ Brown,** Chief Engineer.

**City of License:** San Francisco. **Station DMA:** San Francisco-Oakland-San Jose, CA.

**Rank:** 5.



© 2007 Warren Communications News

Nielsen Data: Not available.

**KDTV**  
**Ch. 14**

**Network Service:** UNV.

**Licensee:** KDTV License Partnership GP, 1999 Avenue of the Stars, Suite 3050, Los Angeles, CA 90067.

**Studio:** 50 Fremont St., 41st Floor, San Francisco, CA 94105.

**Mailing Address:** 50 Fremont St., 41st Floor, San Francisco, CA 94105.

**Phone:** 415-538-8000. **Fax:** 415-538-8053.

**E-mail:** sales@correo.univision.com

**Web Site:** http://www.univision.com

**Technical Facilities:** Channel No. 14 (470-476 MHz). Authorized power: 3980-kw max. visual. Antenna: 2300-ft above av. terrain, 417-ft. above ground, 3025-ft. above sea level.

Latitude 37° 29' 57"  
Longitude 121° 52' 16"

**Transmitter:** Mount Allison, 7.5-mi. SE of Fremont.

**Digital Facilities:** Channel No. 51 (692-698 MHz). Power: 476.3-kw max. visual. Antenna: 2300-ft above av. terrain, 420-ft. above ground, 3025-ft. above sea level.

Latitude 37° 29' 57"  
Longitude 121° 52' 16"

**FCC Digital File Number:** BPCDT-19991021AAE. Granted: October 25, 2000.

**Note:** Latitude and longitude coordinates shown are based on the North American Datum of 1927 (NAD 27) as currently required by the Mass Media Bureau of the FCC.

**Multichannel TV Sound:** Stereo only.

**News Services:** Bay City News, UPI.

**Ownership:** Univision Communications Inc. (Group Owner).

**Began Operation:** August 13, 1975. Began operation on Ch. 60. Switched to Ch. 14 on March 5, 1979. Sale to Univision Holdings (Hallmark Cards) by Bahia de San Francisco Television Co. approved by FCC June 12, 1987. Sale to present owner approved by FCC September 30, 1992. Sale to Broadcasting Media Partners Inc. pending.

**Represented (sales):** Univision.

**Represented (legal):** Shaw Pittman.

**Represented (engineering):** Denny & Associates PC.

**Personnel:**

**Marcela Medina,** Vice President & General Manager.

**Ernie Rizzuti,** General Sales Manager.

**Sandi Stretch,** Local Sales Manager.

**Chris Newgard,** National Sales Manager.

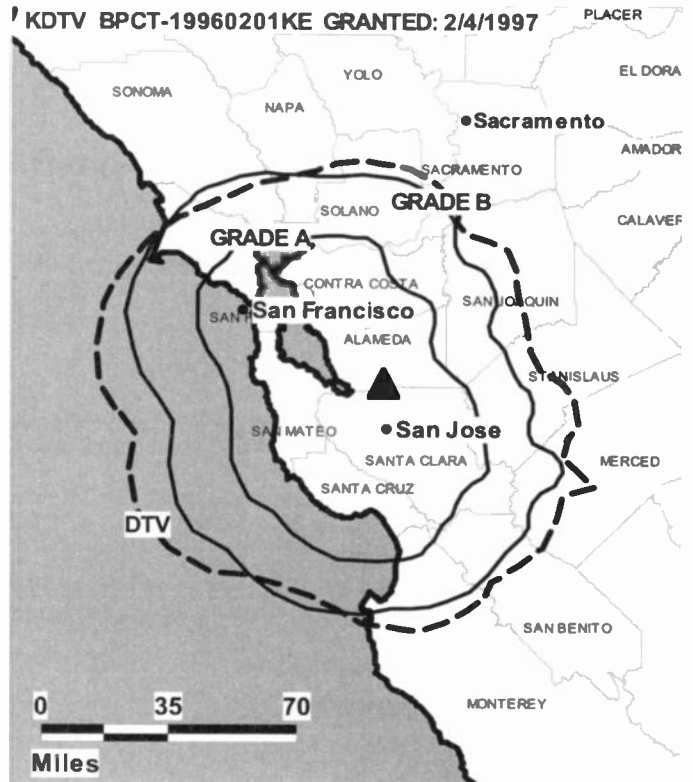
**Sandra Thomas,** News Director.

**Mike Roberts,** Chief Engineer.

**Melanie Wellbeloved,** Research Director.

**Francisco Jaramillo,** Creative Services Manager.

**Maria Rodriguez,** Traffic Manager.



© 2007 Warren Communications News

**Perla Rodriguez,** Community & Public Affairs Manager.

**Rates:** On request.

**City of License:** San Francisco. **Station DMA:** San Francisco-Oakland-San Jose, CA.

**Rank:** 5.

Circulation © 2006 Nielsen. Coverage based on Nielsen study.

GrandTotal	Cable TV Households	Non-cable TV Households	Total TV Households
Estimated Station Totals *	1,568,430	481,230	2,049,660
Average Weekly Circulation (2006)	174,087	55,695	229,782
Average Daily Circulation (2006)			133,208
Station DMA Total	Cable TV Households	Non-cable TV Households	Total TV Households
Estimated Station Totals *	1,561,530	481,230	2,042,760
Average Weekly Circulation (2006)	173,473	55,695	229,168
Average Daily Circulation (2006)			133,070
Other DMA Total	Cable TV Households	Non-cable TV Households	Total TV Households
Estimated Station Totals *	6,900	0	6,900
Average Weekly Circulation (2006)	614	0	614
Average Daily Circulation (2006)			138

\*Estimated station totals are sums of the Nielsen TV and Cable TV household estimates for each county in which the station registers viewing of more than 5% as per the Nielsen Survey Methods.

**KDTV-DT**  
**Ch. 51**

**Network Service:** UNV.

**Licensee:** KDTV License Partnership GP, 1999 Avenue of the Stars, Suite 3050, Los Angeles, CA 90067.

**Studio:** 50 Fremont St., 41st Floor, San Francisco, CA 94105.

**Mailing Address:** 50 Fremont St., 41st Floor, San Francisco, CA 94105.

**Phone:** 415-538-8000. **Fax:** 415-538-8053.

**E-mail:** sales@correo.univision.com

**Web Site:** http://www.univision.com

**Technical Facilities:** Channel No. 51 (692-698 MHz). Authorized power: 476.3-kw max. visual. Antenna: 2300-ft above av. terrain, 420-ft. above ground, 3025-ft. above sea level.

Latitude	37°	29'	57"
Longitude	121°	52'	16"

**Note:** Latitude and longitude coordinates shown are based on the North American Datum of 1927 (NAD 27) as currently required by the Mass Media Bureau of the FCC.

**Ownership:** Univision Communications Inc. (Group Owner).

**Began Operation:** June 1, 2002. Standard Definition.

**Represented (sales):** Univision.

**Represented (legal):** Shaw Pittman.

**Personnel:**

**Marcela Medina**, Vice President & General Manager.

**Ernie Rizzuti**, General Sales Manager.

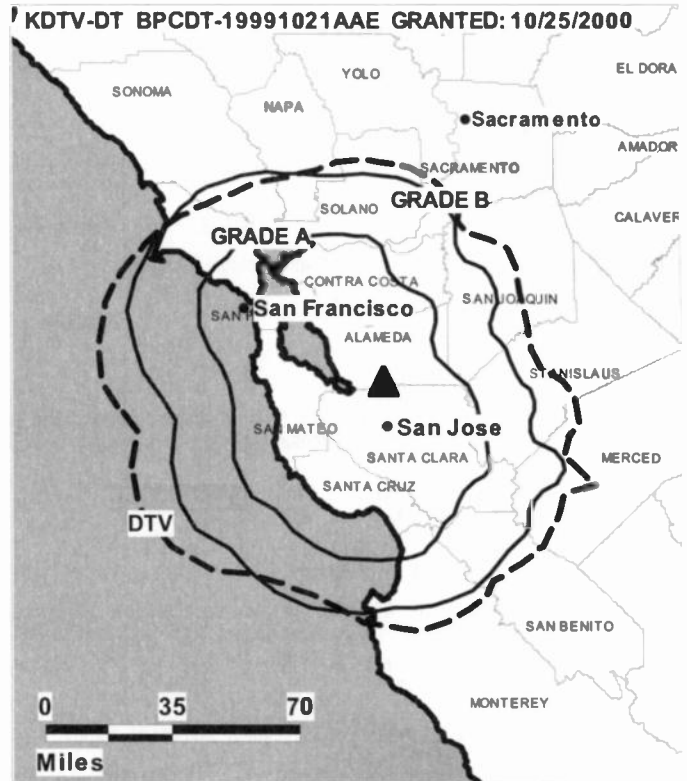
**Sandi Stretch**, Local Sales Manager.

**Chris Newgard**, National Sales Manager.

**Sandra Thomas**, News Director.

**Mike Roberts**, Chief Engineer.

**Melanie Wellbeloved**, Research Director.



© 2007 Warren Communications News

**Francisco Jaramillo**, Creative Services Manager.

**Maria Rodriguez**, Traffic Manager.

**Peria Rodriguez**, Community & Public Affairs Manager.

**City of License:** San Francisco. **Station DMA:** San Francisco-Oakland-San Jose, CA.

**Rank:** 5.

**Nielsen Data:** Not available.

**KGO-DT**  
**Ch. 24**

**Network Service:** ABC.

**Licensee:** KGO Television Inc., 900 Front St., San Francisco, CA 94111.

**Studio:** 900 Front St., San Francisco, CA 94111.

**Mailing Address:** 900 Front St., San Francisco, CA 94111.

**Phone:** 415-954-7777. **Fax:** 415-956-6402.

**E-mail:** abc7listens@kgo-tv.com

**Web Site:** <http://www.abc7news.com>

**Technical Facilities:** Channel No. 24 (530-536 MHz). Authorized power: 561-kw max. visual. Antenna: 1535-ft above av. terrain, 702-ft. above ground, 1434-ft. above sea level.

Latitude	37°	45'	19"
Longitude	122°	27'	06"

**Transmitter:** One La Avanzada Ave.

**Note:** Latitude and longitude coordinates shown are based on the North American Datum of 1927 (NAD 27) as currently required by the Mass Media Bureau of the FCC.

**Ownership:** Disney Enterprises Inc. (Group Owner).

**Began Operation:** November 1, 1998.

**Personnel:**

Valari Staab, President & General Manager.

Todd Farber, Vice President & Sales Manager.

Bill Bacigalupi, Vice President & General Sales Manager.

Michael Dempsey, Local Sales Manager.

Bob Bushyhead, National Sales Manager.

Kevin Keeshan, News Director.

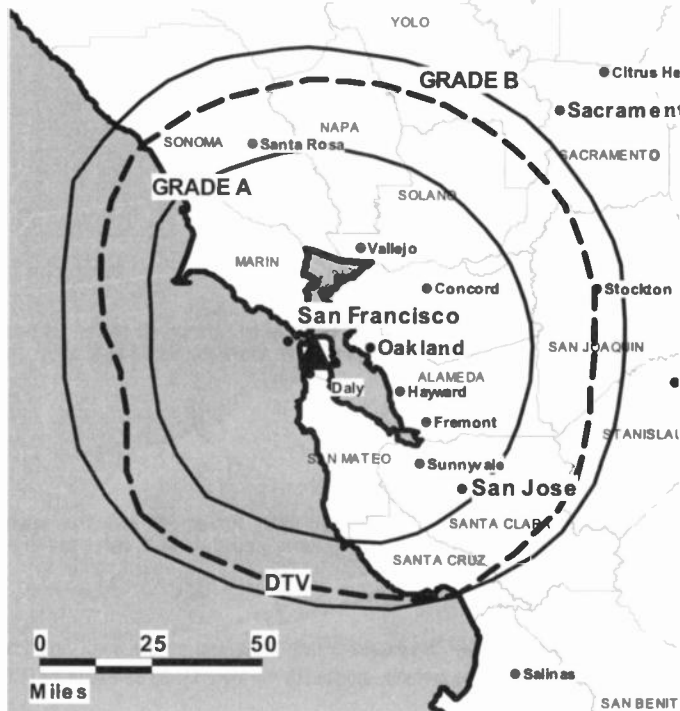
Janice D. Reyes, Engineering Director.

Anthony Savicke, Controller.

Stephanie A. Nuzzo, Morning News Producer.

Ellen Conlan, Research Director.

KGO-DT BPCDT-19980424KF GRANTED: 8/13/1998



© 2007 Warren Communications News

Pat Chang, Traffic Manager.

Daniel L. Mathers, Engineering Management Supervisor.

David Fortin, Engineering Management Supervisor.

**Rates:** On request.

**City of License:** San Francisco. **Station OMA:** San Francisco-Oakland-San Jose, CA.

**Rank:** 5.

**Nielsen Data:** Not available.

**KGO-TV**  
**Ch. 7**

**Network Service:** ABC.

**Licensee:** KGO Television Inc., 900 Front St., San Francisco, CA 94111-1450.

**Studio:** 900 Front St., San Francisco, CA 94111-1450.

**Mailing Address:** 900 Front St., San Francisco, CA 94111-1450.

**Phone:** 415-954-7777. **Fax:** 415-956-6402.

**E-mail:** abc7listens@kgo-tv.com

**Web Site:** http://www.abc7news.com

**Technical Facilities:** Channel No. 7 (174-180 MHz). Authorized power: 31.6-kw visual. Antenna: 1670-ft above av. terrain, 977-ft. above ground, 1811-ft. above sea level.

Latitude 37° 45' 19"  
Longitude 122° 27' 06"

**Transmitter:** One La Avanzada Ave.

**Digital Facilities:** Channel No. 24 (530-536 MHz). Power: 561-kw max. visual. Antenna: 1535-ft above av. terrain, 702-ft. above ground, 1434-ft. above sea level.

Latitude 37° 45' 19"  
Longitude 122° 27' 06"

**Note:** Latitude and longitude coordinates shown are based on the North American Datum of 1927 (NAD 27) as currently required by the Mass Media Bureau of the FCC.

**Satellite Earth Station:** Transmitter Harris; Andrew, 9.3-meter; Avantek receivers.

**AM Affiliate:** KGO, 50-kw, 810 kHz.

**News Services:** AP, Nexus, Bay City News.

**Ownership:** Disney Enterprises Inc. (Group Owner).

**Began Operation:** May 5, 1949.

**Represented (sales):** ABC Television Spot Sales Inc.

**Represented (engineering):** Smith & Fisher.

**Personnel:**

**Valari Staab**, President & General Manager.

**Todd Farber**, Vice President & Sales Manager.

**Bill Bacigalupi**, Vice President & General Sales Manager.

**Michael Dempsey**, Local Sales Manager.

**Bob Bushyhead**, National Sales Manager.

**Kevin Keeshan**, News Director.

**Janice D. Reyes**, Engineering Director.

**Anthony Savicke**, Controller.

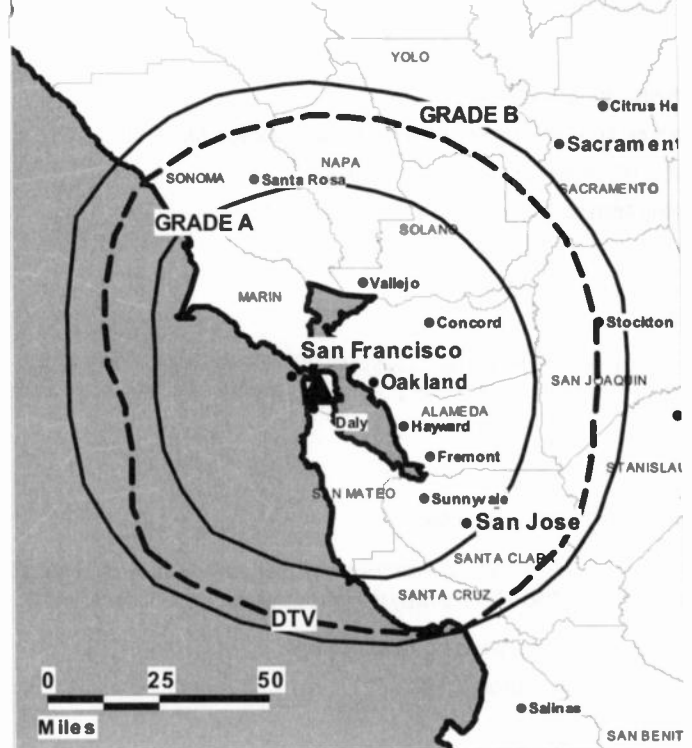
**Stephanie A. Nuzzo**, Morning News Producer.

**Ellen Conlan**, Research Director.

**Pat Chang**, Traffic Manager.

**Daniel L. Mathers**, Engineering Management Supervisor.

KGO-TV BPCT-2401 GRANTED: 2/10/1965



© 2007 Warren Communications News

David Fortin, Engineering Management Supervisor.

**Rates:** On request.

**City of License:** San Francisco. **Station DMA:** San Francisco-Oakland-San Jose, CA.

**Rank:** 5.

Circulation © 2006 Nielsen. Coverage based on Nielsen study.

GrandTotal	Cable TV Households	Non-cable TV Households	Total TV Households
Estimated Station Totals *	1,952,410	687,690	2,640,100
Average Weekly Circulation (2006)	1,234,344	363,180	1,597,524
Average Daily Circulation (2006)			697,680
Station OMA Total	Cable TV Households	Non-cable TV Households	Total TV Households
Estimated Station Totals *	1,708,350	596,760	2,305,110
Average Weekly Circulation (2006)	1,176,422	354,102	1,530,524
Average Daily Circulation (2006)			681,677
Other OMA Total	Cable TV Households	Non-cable TV Households	Total TV Households
Estimated Station Totals *	244,060	90,930	334,990
Average Weekly Circulation (2006)	57,922	9,078	67,000
Average Daily Circulation (2006)			16,003

\*Estimated station totals are sums of the Nielsen TV and Cable TV household estimates for each county in which the station registers viewing of more than 5% as per the Nielsen Survey Methods.



**KPIX-DT**  
**Ch. 29**

**Network Service:** CBS.

**Licensee:** CBS Broadcasting Inc., 2000 K St. NW, Suite 725, Washington, DC 20006.

**Studio:** 855 Battery St., San Francisco, CA 94111-1575.

**Mailing Address:** 855 Battery St., San Francisco, CA 94111-1575.

**Phone:** 415-362-5550. **Fax:** 415-765-8844.

**E-mail:** help@kpix.com

**Web Site:** http://www.kpix.com

**Technical Facilities:** Channel No. 29 (560-566 MHz). Authorized power: 1000-kw max. visual. Antenna: 1316-ft above av. terrain, 640-ft. above ground, 1473-ft. above sea level.

Latitude	37°	45'	20"
Longitude	122°	27'	05"

**Transmitter:** One La Avanzada, Mount Sutro.

**Note:** Latitude and longitude coordinates shown are based on the North American Datum of 1927 (NAD 27) as currently required by the Mass Media Bureau of the FCC.

**Ownership:** CBS Corp. (Group Owner).

**Began Operation:** November 1, 1998.

**Represented (legal):** Leventhal, Senter & Lerman PLLC.

**Personnel:**

Ron Longinotti, Vice President & General Manager.

John Satterfield, Vice President & Station Manager.

Robin Magyar, Senior Vice President, Sales.

Sara Weaver, National Sales Manager.

Dan Rosenheim, News Director.

Michael Englehaupt, Engineering Director.

Tom Spitz, Programming Director.

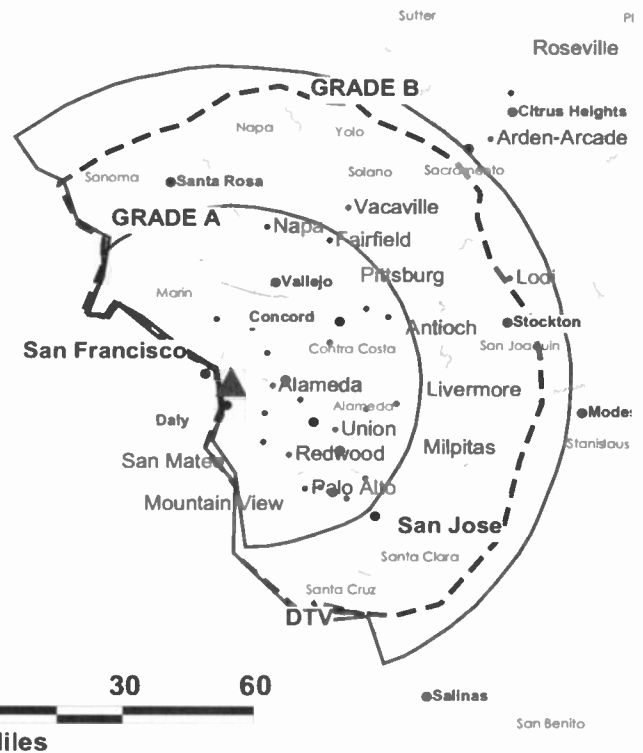
Steve Poitras, Promotion Director.

Angie Sheets, Executive Producer, Mornings.

Yvonne C. De Sena, Account Executive, New Business Development.

Florence Higa, Traffic Manager.

**KPIX-DT BPCDT-980106KE GRANTED: 1/27/1998**



© 2007 Warren Communications News

**Mark Baggs**, Studio Operations Supervisor.

**Terry Woods**, Account Executive.

**Rosemary Roach**, Public Affairs Director.

**Akilah Monifa**, Communications Director.

**Rates:** On request.

**City of License:** San Francisco. **Station DMA:** San Francisco-Oakland-San Jose, CA.

**Rank:** 5.

**Nielsen Data:** Not available.

**KPIX-TV**  
**Ch. 5**

**Network Service:** CBS.

**Licensee:** CBS Broadcasting Inc., 2000 K St. NW, Suite 725, Washington, DC 20006.

**Studio:** 855 Battery St., San Francisco, CA 94111-1575.

**Mailing Address:** 855 Battery St., San Francisco, CA 94111-1575.

**Phone:** 415-362-5550. **Fax:** 415-765-8844.

**E-mail:** help@kpix.com

**Web Site:** http://www.kpix.com

**Technical Facilities:** Channel No. 5 (76-82 MHz). Authorized power: 100-kw visual, 20-kw aural. Antenna: 1660-ft above av. terrain, 980-ft. above ground, 1811-ft. above sea level.

Latitude 37° 45' 20"  
Longitude 122° 27' 05"

**Transmitter:** One La Avanzada Ave.

**Digital Facilities:** Channel No. 29 (560-566 MHz). Power: 1000-kw max. visual. Antenna: 1316-ft above av. terrain, 640-ft. above ground, 1473-ft. above sea level.

Latitude 37° 45' 20"  
Longitude 122° 27' 05"

**FCC Digital File Number:** BPCDT-980106KE. Granted: January 27, 1998.

**Note:** Latitude and longitude coordinates shown are based on the North American Datum of 1927 (NAD 27) as currently required by the Mass Media Bureau of the FCC.

**Multichannel TV Sound:** Stereo only.

**Satellite Earth Stations:** Transmitter Harris; Scientific-Atlanta, 7-meter; Scientific-Atlanta, 11-meter; Scientific-Atlanta, 4.6-meter; Scientific-Atlanta receivers.

**News Services:** AP, UPI, CBS Newspath, Bay City News.

**Ownership:** CBS Corp. (Group Owner).

**Began Operation:** December 22, 1948. Sale to present owner by CBS Inc. approved by FCC May 3, 2000. CBS Inc. & Group W/ Westinghouse Broadcasting merged in 1995. Sale to Group W by Associated Broadcasters Inc. approved by FCC July 2, 1954 (Television Digest, Vol. 9:45, 10:11, 15, 19, 27).

**Represented (sales):** CBS Television Stations National Sales.

**Represented (legal):** Leventhal, Senter & Lerman PLLC.

**Personnel:**

**Ron Longinotti**, Vice President & General Manager.

**John Satterfield**, Vice President & Station Manager.

**Robin Magyar**, Senior Vice President, Sales.

**Sara Weaver**, National Sales Manager.

**Dan Rosenheim**, News Director.

**Michael Englehaupt**, Engineering Director.

**Tom Spitz**, Programming Director.

**Steve Poltras**, Promotion Director.

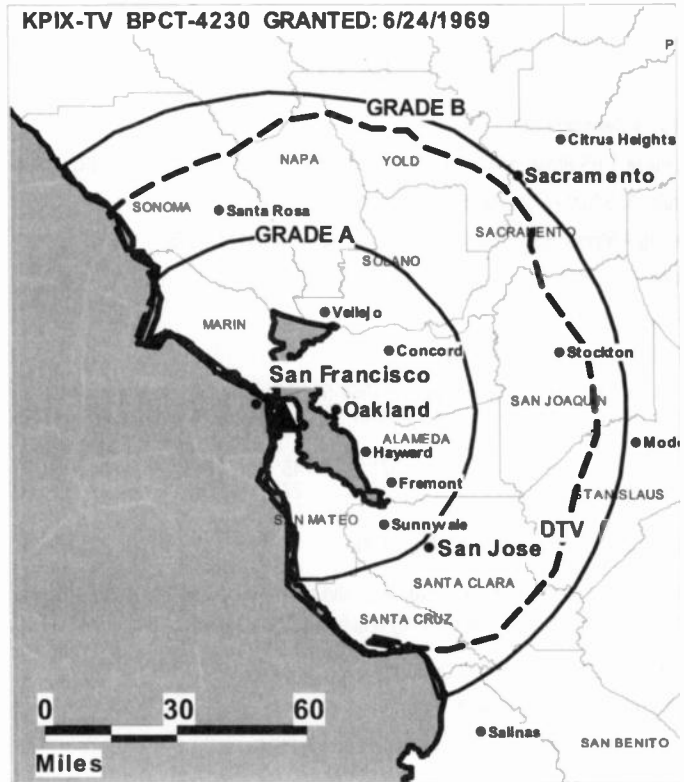
**Yvonne C. De Sena**, Account Executive, New Business Development.

**Florence Higa**, Traffic Manager.

**Mark Baggs**, Studio Operations Supervisor.

**Terry Woods**, Account Executive.

KPIX-TV BPCT-4230 GRANTED: 6/24/1969



© 2007 Warren Communications News

**Rosemary Roach**, Public Affairs Director.

**Angie Sheets**, Executive Producer, Mornings.

**Akilah Monifa**, Communications Director.

**Rates:** On request.

**City of License:** San Francisco. **Station DMA:** San Francisco-Oakland-San Jose, CA.

**Rank:** 5.

Circulation © 2006 Nielsen. Coverage based on Nielsen study.

GrandTotal	Cable TV Households	Non-cable TV Households	Total TV Households
Estimated Station Totals *	1,908,150	630,670	2,538,820
Average Weekly Circulation (2006)	1,179,270	315,560	1,494,830
Average Daily Circulation (2006)			642,599
Station OMA Total	Cable TV Households	Non-cable TV Households	Total TV Households
Estimated Station Totals *	1,708,350	596,760	2,305,110
Average Weekly Circulation (2006)	1,138,827	313,819	1,452,646
Average Daily Circulation (2006)			632,254
Other DMA Total	Cable TV Households	Non-cable TV Households	Total TV Households
Estimated Station Totals *	199,800	33,910	233,710
Average Weekly Circulation (2006)	40,443	1,741	42,184
Average Daily Circulation (2006)			10,345

\*Estimated station totals are sums of the Nielsen TV and Cable TV household estimates for each county in which the station registers viewing of more than 5% as per the Nielsen Survey Methods.

**KRON-DT**

**Ch. 57**

**Network Service:** MNT.

**Licensee:** Young Broadcasting of San Francisco Inc., 599 Lexington Ave., 47th Floor, New York, NY 10022.

**Studio:** 1001 Van Ness Ave., San Francisco, CA 94109.

**Mailing Address:** Box 3414, San Francisco, CA 94119.

**Phone:** 415-441-4444. **Fax:** 415-561-8606.

**E-mail:** genadmin@kron4.com

**Web Site:** http://www.kron4.com

**Technical Facilities:** Channel No. 57 (728-734 MHz). Authorized power: 1000-kw max. visual. Antenna: 1463-ft above av. terrain, 732-ft. above ground, 1565-ft. above sea level.

Latitude	37°	45'	19"
Longitude	122°	27'	06"

**Transmitter:** Sutro Tower, One La Avanzada Ave.

**Note:** Latitude and longitude coordinates shown are based on the North American Datum of 1927 (NAD 27) as currently required by the Mass Media Bureau of the FCC.

**Ownership:** Young Broadcasting Inc. (Group Owner).

**Began Operation:** April 26, 1999.

**Represented (legal):** Wiley, Rein & Fielding.

**Represented (engineering):** Hammett & Edison Inc.

**Personnel:**

**Craig Marrs**, Vice President & Station Manager.

**Karen Orofino**, General Sales Manager.

**Sarah Squires**, Local Sales Manager.

**Lori Grevino**, Local Sales Manager.

**Ben Holland**, National Sales Manager.

**Michael Kennedy**, National Sales Manager.

**Stacy Owen**, News Director.

**Craig Porter**, Chief Engineer.

**Debra Chambers**, Business Manager.

**KRON-DT BPCDT-19980323KE GRANTED: 8/13/1998**



© 2007 Warren Communications News

**Pat Patton**, Program Director.

**Jeffrey Weinstock**, Creative Services Director.

**Mary Kennedy**, Traffic Manager.

**Elizabeth Shapiro**, Communications Director.

**Rates:** On request.

**City of License:** San Francisco. **Station DMA:** San Francisco-Oakland-San Jose, CA.

**Rank:** 5.

**Nielsen Data:** Not available.

**KRON-TV**  
**Ch. 4**

**Network Service:** MNT.

**Licensee:** Young Broadcasting of San Francisco Inc., 599 Lexington Ave., 47th Floor, New York, NY 10022.

**Studio:** 1001 Van Ness Ave., San Francisco, CA 94109.

**Mailing Address:** Box 3414, San Francisco, CA 94119.

**Phone:** 415-441-4444. **Fax:** 415-561-8142.

**E-mail:** genadmin@kron4.com

**Web Site:** http://www.kron4.com

**Technical Facilities:** Channel No. 4 (66-72 MHz). Authorized power: 100-kw visual, 15.1-kw aural. Antenna: 1660-ft above av. terrain, 932-ft. above ground, 1766-ft. above sea level.

Latitude 37° 45' 19"  
Longitude 122° 27' 06"

**Transmitter:** Clarendon Heights between Mount Sutro & Twin Peaks.

**Digital Facilities:** Channel No. 57 (728-734 MHz). Power: 1000-kw max. visual. Antenna: 1463-ft above av. terrain, 732-ft. above ground, 1565-ft. above sea level.

Latitude 37° 45' 19"  
Longitude 122° 27' 06"

**FCC Digital File Number:** BPCDT-980323KE. Granted: August 13, 1998.

**Note:** Latitude and longitude coordinates shown are based on the North American Datum of 1927 (NAD 27) as currently required by the Mass Media Bureau of the FCC.

**Multichannel TV Sound:** Stereo and separate audio program.

**Satellite Earth Stations:** Transmitter Larcas; Vertex, 4.3-meter Ku-band; Andrew, 4.7-meter KC-band; Harris, 5-meter Ku-band; Superior, 6-meter C-band; Satcom Technologies, 6-meter C-band; Scientific-Atlanta, Microdyne, Harris, Agile Omni receivers.

**News Services:** AP, Nexus, National Weather Service, NBC News Channel, CNN Newsource, Bay City News.

**Ownership:** Young Broadcasting Inc. (Group Owner).

**Began Operation:** November 15, 1949.

**Represented (sales):** Adam Young Inc.

**Represented (legal):** Wiley, Rein & Fielding.

**Represented (engineering):** Hammett & Edison Inc.

**Personnel:**

**Craig Marrs**, Vice President & Station Manager.

**Karen Orofino**, General Sales Manager.

**Sarah Squires**, Local Sales Manager.

**Lori Grevino**, Local Sales Manager.

**Ben Holland**, National Sales Manager.

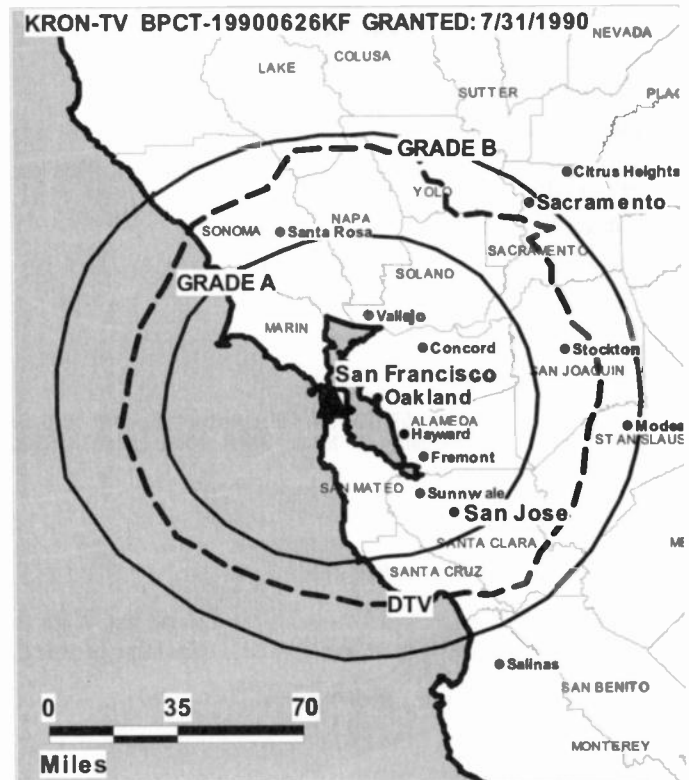
**Michael Kennedy**, National Sales Manager.

**Stacy Owen**, News Director.

**Craig Porter**, Chief Engineer.

**Debra Chambers**, Business Manager.

**Pat Patton**, Program Director.



© 2007 Warren Communications News

**Jeffery Weinstock**, Creative Services Director.

**Mary Kennedy**, Traffic Manager.

**Elizabeth Shapiro**, Communications Director.

**Highest 30 Sec. Rate:** \$14,000.

**City of License:** San Francisco. **Station DMA:** San Francisco-Oakland-San Jose, CA.

**Rank:** 5.

Circulation © 2006 Nielsen. Coverage based on Nielsen study.

GrandTotal	Cable TV Households	Non-cable TV Households	Total TV Households
Estimated Station Totals *	1,942,440	652,480	2,594,920
Average Weekly Circulation (2006)	963,821	261,040	1,224,861
Average Daily Circulation (2006)			452,560
Station DMA Total	Cable TV Households	Non-cable TV Households	Total TV Households
Estimated Station Totals *	1,695,840	596,760	2,292,600
Average Weekly Circulation (2006)	928,103	256,800	1,184,903
Average Daily Circulation (2006)			444,926
Other DMA Total	Cable TV Households	Non-cable TV Households	Total TV Households
Estimated Station Totals *	246,600	55,720	302,320
Average Weekly Circulation (2006)	35,718	4,240	39,958
Average Daily Circulation (2006)			7,634

\*Estimated station totals are sums of the Nielsen TV and Cable TV household estimates for each county in which the station registers viewing of more than 5% as per the Nielsen Survey Methods.

**KTSF**  
**Ch. 26**

**Network Service:** IND.

**Licensee:** Lincoln Broadcasting Co., 100 Valley Dr., Brisbane, CA 94005.

**Studio:** 100 Valley Dr., Brisbane, CA 94005.

**Mailing Address:** 100 Valley Dr., Brisbane, CA 94005.

**Phone:** 415-468-2626. **Fax:** 415-467-7559.

**E-mail:** genmgr@ktsftv.com

**Web Site:** http://www.ktsf.com/

**Technical Facilities:** Channel No. 26 (542-548 MHz). Authorized power: 2500-kw max. & 1910-kw horizontal visual, 250-kw & 191-kw horizontal aural. Antenna: 1481-ft above av. terrain, 259-ft. above ground, 1539-ft. above sea level.

Latitude 37° 41' 12"  
Longitude 122° 26' 03"

**Transmitter:** 250 Radio Rd., Brisbane.

**Digital Facilities:** Channel No. 27 (548-554 MHz). Power: 500-kw max. visual, aural. Antenna: 1323-ft above av. terrain, 173-ft. above ground, 1453-ft. above sea level.

Latitude 37° 41' 12"  
Longitude 122° 26' 03"

**FCC Digital File Number:** BMPCDT-20000428AAT. Granted: August 11, 2004.

**Note:** Latitude and longitude coordinates shown are based on the North American Datum of 1927 (NAD 27) as currently required by the Mass Media Bureau of the FCC.

**Satellite Earth Stations:** Transmitter Comark; Scientific-Atlanta, 7-meter C-band; Cablewave Systems, 2-meter Ku-band; Scientific-Atlanta, M/A-Com, Drake receivers.

**News Services:** AP, CNN Newsource, Bay City News.

**Ownership:** Lincoln Broadcasting Co. (Group Owner).

**Began Operation:** September 4, 1976.

**Personnel:**

Lincoln L. Howell, President.

Michael Sherman, General Manager.

Jack Soo Hoo, Sales Manager.

Rose Shirinian, News & Public Affairs Director.

Michael P. Fusaro, Chief Engineer.

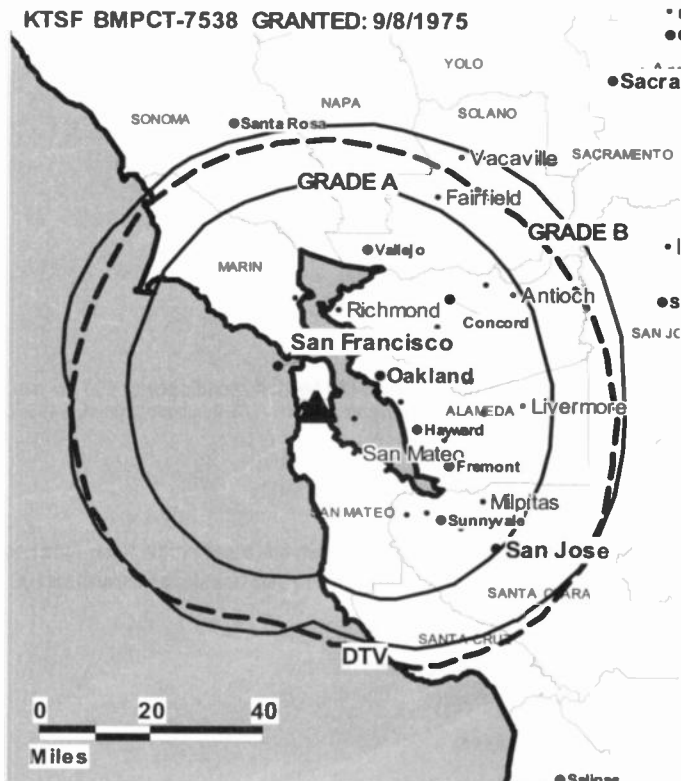
Karen Huynh, Business Manager.

Victor Marino, Program Director.

Lisa Yokota, Promotion Manager.

David Baker, Production Manager.

KTSF BMPCT-7538 GRANTED: 9/8/1975



© 2007 Warren Communications News

Rene Taniguchi, Traffic Manager.

**Rates:** On request.

**City of License:** San Francisco. **Station DMA:** San Francisco-Oakland-San Jose, CA.

**Rank:** 5.

Circulation © 2006 Nielsen. Coverage based on Nielsen study.

GrandTotal	Cable TV Households	Non-cable TV Households	Total TV Households
Estimated Station Totals *	1,645,160	444,440	2,089,600
Average Weekly Circulation (2006)	210,505	67,080	277,585
Average Daily Circulation (2006)			111,044

Station DMA Total	Cable TV Households	Non-cable TV Households	Total TV Households
Estimated Station Totals *	1,645,160	444,440	2,089,600
Average Weekly Circulation (2006)	210,505	67,080	277,585
Average Daily Circulation (2006)			111,044

\*Estimated station totals are sums of the Nielsen TV and Cable TV household estimates for each county in which the station registers viewing of more than 5% as per the Nielsen Survey Methods.

**KTSF-DT**  
**Ch. 27**

**Network Service:** IND.

**Licensee:** Lincoln Broadcasting Co., 100 Valley Dr., Brisbane, CA 94005.

**Studio:** 100 Valley Dr., Brisbane, CA 94005.

**Mailing Address:** 100 Valley Dr., Brisbane, CA 94005.

**Phone:** 415-468-2626. **Fax:** 415-467-7559.

**E-mail:** genmgr@ktsftv.com

**Web Site:** <http://www.ktsf.com/>

**Technical Facilities:** Channel No. 27 (548-554 MHz). Authorized power: 500-kw max. visual, aural. Antenna: 1323-ft above av. terrain, 173-ft. above ground, 1453-ft. above sea level.

Latitude	37°	41'	12"
Longitude	122°	26'	03"

**Note:** Latitude and longitude coordinates shown are based on the North American Datum of 1927 (NAD 27) as currently required by the Mass Media Bureau of the FCC.

**Ownership:** Lincoln Broadcasting Co. (Group Owner).

**Began Operation:** May 1, 2002. Standard Definition.

**Personnel:**

Lincoln L. Howell, President.

Michael Sherman, General Manager.

Jack Soo Hoo, Sales Manager.

Rose Shirinian, News & Public Affairs Director.

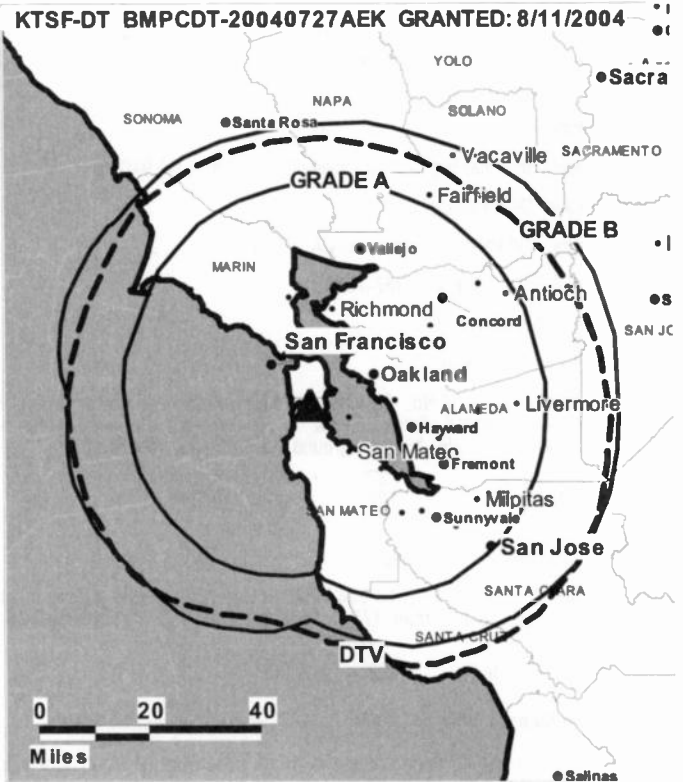
Michael P. Fusaro, Chief Engineer.

Karne Huynh, Business Manager.

Victor Marino, Program Director.

Lisa Yokota, Promotion Manager.

David Baker, Production Manager.



© 2007 Warren Communications News

Rene Taniguchi, Traffic Manager.

**City of License:** San Francisco. **Station DMA:** San Francisco-Oakland-San Jose, CA.

**Rank:** 5.

**Nielsen Data:** Not available.

**KICU-DT**  
**Ch. 52**

**Network Service:** IND.

**Licensee:** KTVU Partnership, 2102 Commerce Dr., San Jose, CA 95131.

**Studio:** 2102 Commerce Dr., San Jose, CA 95131-1804.

**Mailing Address:** 2102 Commerce Dr., San Jose, CA 95131-1804.

**Phone:** 408-953-3636. **Fax:** 408-953-3630.

**E-mail:** manager@kicu.com

**Web Site:** http://www.kicu.com

**Technical Facilities:** Channel No. 52 (698-704 MHz). Authorized power: 1000-kw max. visual. Antenna: 2192-ft above av. terrain, 512-ft. above ground, 2953-ft. above sea level.

Latitude	37°	29'	16.8"
Longitude	121°	51'	58.9"

**Transmitter:** Monument Peak.

**Note:** Latitude and longitude coordinates shown are based on the North American Datum of 1927 (NAD 27) as currently required by the Mass Media Bureau of the FCC.

**Ownership:** KTVU Partnership (Group Owner).

**Began Operation:** July 1, 1999.

**Represented (sales):** Millennium Sales & Marketing.

**Represented (legal):** Leventhal, Senter & Lerman PLLC.

**Represented (engineering):** Smith & Fisher.

**Personnel:**

Tom Raponi, Executive Vice President & General Manager.

Larry Pepin, Station Operations & Programming Director.

Sharon Fantl, General Sales Manager.

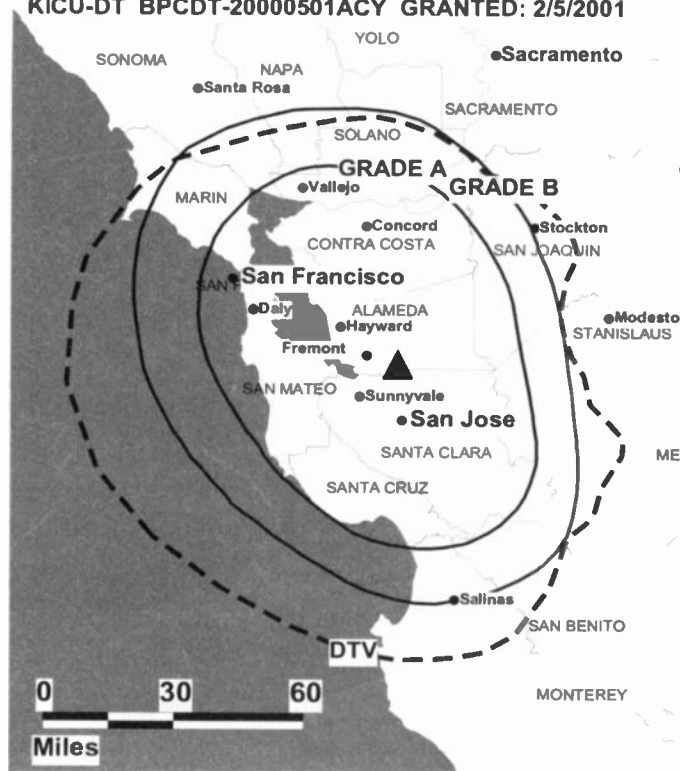
Frank Foge, Engineering Manager.

Adina Pasto, Controller.

Jeff Hollub, Creative Services Director.

Laura Leonard, Traffic Manager.

KICU-DT BPCDT-20000501ACY GRANTED: 2/5/2001



© 2007 Warren Communications News

Roy Avila, Community Affairs Director.

Robert Martinez, New Business Director.

**Rates:** Dn request.

**City of License:** San Jose. **Station DMA:** San Francisco-Dakland-San Jose, CA.

**Rank:** 5.

**Nielsen Data:** Not available.

**KICU-TV**  
**Ch. 36**

**Network Service:** IND.

**Licensee:** KTVU Partnership, 2102 Commerce Dr., San Jose, CA 35131.

**Studio:** 2102 Commerce Dr., San Jose, CA 95131.

**Mailing Address:** 2102 Commerce Dr., San Jose, CA 95131.

**Phone:** 408-953-3636. **Fax:** 408-953-3630.

**E-mail:** manager@kicu.com

**Web Site:** http://www.kicu.com

**Technical Facilities:** Channel No. 36 (602-608 MHz). Authorized power: 4098-kw max. & 1905-kw horizontal visual, 410-kw & 191-kw horizontal aural. Antenna: 2251-ft above av. terrain, 570-ft. above ground, 3012-ft. above sea level.

Latitude 37° 29' 17"  
Longitude 121° 51' 59"

**Transmitter:** Monument Peak, Alameda County.

**Digital Facilities:** Channel No. 52 (698-704 MHz). Power: 1000-kw max. visual. Antenna: 2192-ft above av. terrain, 512-ft. above ground, 2953-ft. above sea level.

Latitude 37° 29' 16.8"  
Longitude 121° 51' 58.9"

**FCC Digital File Number:** BPCDT-20000501ACY. Granted: February 05, 2001.

**Note:** Latitude and longitude coordinates shown are based on the North American Datum of 1927 (NAD 27) as currently required by the Mass Media Bureau of the FCC.

**Multichannel TV Sound:** Stereo and separate audio program.

**Satellite Earth Station:** Andrew, 5-meter KC-band; Scientific-Atlanta, M/A-Corn, Avantek, Andrew receivers.

**News Services:** AP, CNN Newsource.

**Ownership:** KTVU Partnership (Group Dwner).

**Began Operation:** October 1, 1967. Sale to Ralph C. Wilson Industries by Vincent B. Welch, et al., approved by FCC November 27, 1979 (Television Digest, Vol. 19:39). Sale to KICU Inc. by Ralph C. Wilson Jr. approved by FCC March 15, 1990. Sale to present owner by KICU Inc. approved by FCC February 18, 2000.

**Represented (sales):** Millennium Sales & Marketing.

**Represented (legal):** Dow, Lohnes & Albertson PLLC.

**Represented (engineering):** Smith & Fisher.

**Personnel:**

Tom Raponi, Executive Vice President & General Manager.

Larry Pepin, Station Operations & Programming Director.

Sharon Fantl, General Sales Manager.

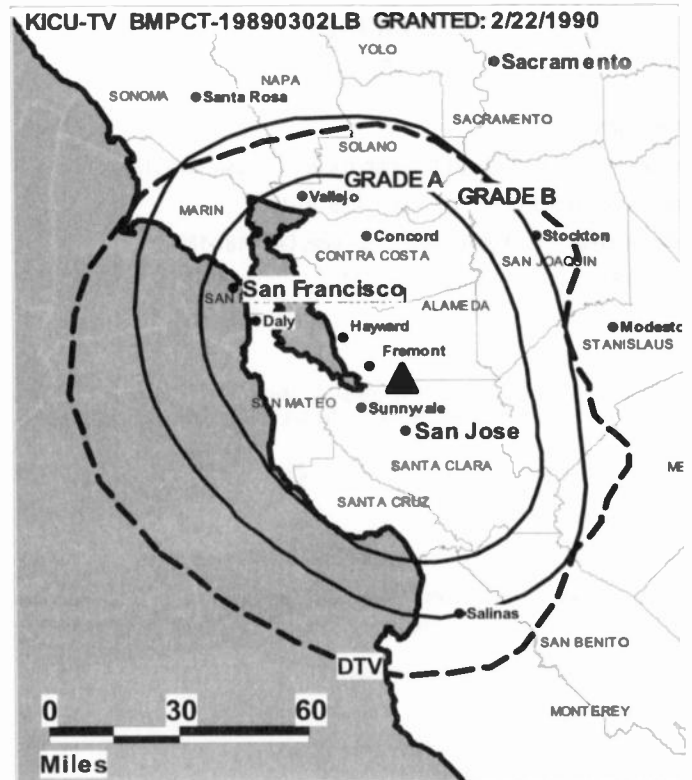
Frank Foge, Engineering Manager.

Adina Pasto, Controller.

Jeff Hollub, Creative Services Director.

Laura Leonard, Traffic Manager.

Robert Martinez, New Business Director.



© 2007 Warren Communications News

Roy Avila, Community Affairs Director.

**Rates:** Dn request.

**City of License:** San Jose. **Station DMA:** San Francisco-Dakland-San Jose, CA.

**Rank:** 5.

Circulation © 2006 Nielsen. Coverage based on Nielsen study.

GrandTotal	Cable TV Households	Non-cable TV Households	Total TV Households
Estimated Station Totals *	2,065,910	596,760	2,662,670
Average Weekly Circulation (2006)	667,409	124,498	791,907
Average Daily Circulation (2006)			204,201
Station DMA Total	Cable TV Households	Non-cable TV Households	Total TV Households
Estimated Station Totals *	1,708,350	596,760	2,305,110
Average Weekly Circulation (2006)	631,907	124,498	756,405
Average Daily Circulation (2006)			197,795
Other DMA Total	Cable TV Households	Non-cable TV Households	Total TV Households
Estimated Station Totals *	357,560	0	357,560
Average Weekly Circulation (2006)	35,502	0	35,502
Average Daily Circulation (2006)			6,406

\*Estimated station totals are sums of the Nielsen TV and Cable TV household estimates for each county in which the station registers viewing of more than 5% as per the Nielsen Survey Methods.



**KKPX**  
**Ch. 65**

**Network Service:** ION.

**Licensee:** Paxson San Jose License Inc., 601 Clearwater Park Rd., West Palm Beach, FL 33401-6233.

**Studio:** 645 Park Ave., San Jose, CA 95110.

**Mailing Address:** 848 Battery St., San Francisco, CA 94111.

**Phone:** 415-276-1400; 408-878-3572. **Fax:** 415-276-1401.

**E-mail:** carol.denham@nbc.com

**Web Site:** http://www.ionline.tv

**Technical Facilities:** Channel No. 65 (776-782 MHz). Authorized power: 3060-kw max. visual, 306-kw aural. Antenna: 2663-ft above av. terrain, 196-ft. above ground, 3934-ft. above sea level.

Latitude 37° 06' 41"  
Longitude 121° 50' 30"

**Transmitter:** Loma Prieta antenna farm, 15-mi. S of San Jose.

**Digital Facilities:** Channel No. 41 (632-638 MHz). Power: 1000-kw max. visual. Antenna: 1371-ft above av. terrain, 290-ft. above ground, 1515-ft. above sea level.

Latitude 37° 41' 15"  
Longitude 122° 26' 01"

**FCC Digital File Number:** BPCDT-19991101AEV. Granted: February 01, 2001.

**Note:** Latitude and longitude coordinates shown are based on the North American Datum of 1927 (NAD 27) as currently required by the Mass Media Bureau of the FCC.

**Satellite Earth Stations:** Transmitter Townsend; Comtech, 3.8-meter KC-band; Comtech, 5-meter KC-band; Standard Communications receivers.

**Ownership:** ION Media Networks Inc. (Group Owner).

**Began Operation:** November 15, 1986. Sale to present owner by Friendly Bible Church Inc. approved by FCC March 22, 1995. Sale to Friendly Bible Church Inc. by Donald B. Thompson approved by FCC March 31, 1987.

**Represented (engineering):** Hammitt & Edison Inc.

**Personnel:**

Carol Denham, General Manager.

Fred Streeter, Chief Engineer.

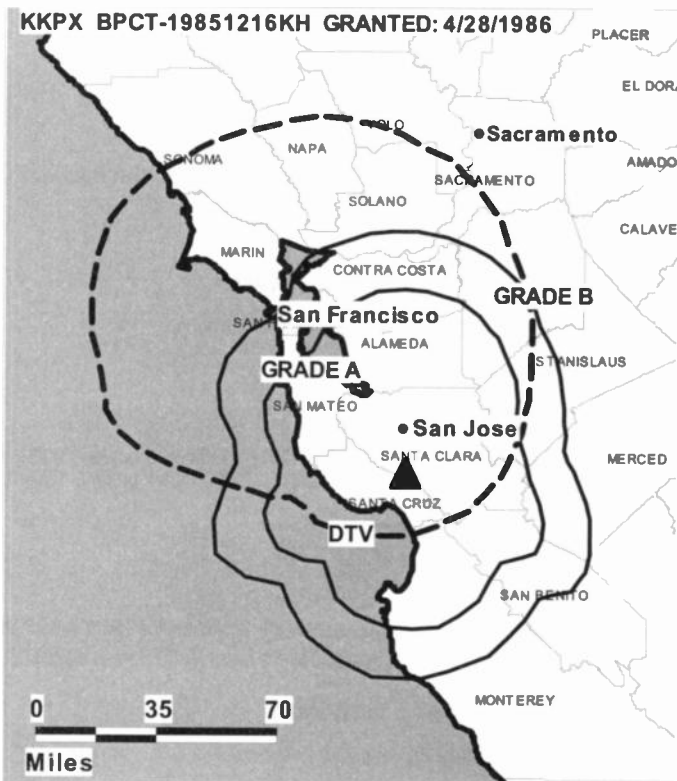
Andrea King, Business Manager.

Mark Faris, Traffic Manager.

**Rates:** On request.

**City of License:** San Jose. **Station DMA:** San Francisco-Oakland-San Jose, CA.

**Rank:** 5.



© 2007 Warren Communications News

Circulation © 2006 Nielsen. Coverage based on Nielsen study.

GrandTotal	Cable TV Households	Non-cable TV Households	Total TV Households
Estimated Station Totals *	1,749,780	12,380	1,762,160
Average Weekly Circulation (2006)	154,287	1,176	155,463
Average Daily Circulation (2006)			26,428
Station DMA Total	Cable TV Households	Non-cable TV Households	Total TV Households
Estimated Station Totals *	1,679,650	12,380	1,692,030
Average Weekly Circulation (2006)	150,079	1,176	151,255
Average Daily Circulation (2006)			25,586
Other DMA Total	Cable TV Households	Non-cable TV Households	Total TV Households
Estimated Station Totals *	70,130	0	70,130
Average Weekly Circulation (2006)	4,208	0	4,208
Average Daily Circulation (2006)			842

\*Estimated station totals are sums of the Nielsen TV and Cable TV household estimates for each county in which the station registers viewing of more than 5% as per the Nielsen Survey Methods.

**KKPX-DT**

**Ch. 41**

**Network Service:** ION.

**Licensee:** Paxson San Jose License Inc., 601 Clearwater Park Rd., West Palm Beach, FL 33401-6233.

**Studio:** 645 Park Ave., San Jose, CA 95110.

**Mailing Address:** 848 Battery St., San Francisco, CA 94111.

**Phone:** 415-276-1400; 408-878-3572. **Fax:** 415-276-1401.

**E-mail:** carol.denham@nbc.com

**Web Site:** <http://www.ionline.tv>

**Technical Facilities:** Channel No. 41 (632-638 MHz). Authorized power: 1000-kw max. visual. Antenna: 1371-ft above av. terrain, 290-ft. above ground, 1515-ft. above sea level.

Latitude	37°	41'	15"
Longitude	122°	26'	01"

**Note:** Latitude and longitude coordinates shown are based on the North American Datum of 1927 (NAD 27) as currently required by the Mass Media Bureau of the FCC.

**Ownership:** ION Media Networks Inc. (Group Owner).

**Began Operation:** October 28, 2002. Standard Definition.

**Personnel:**

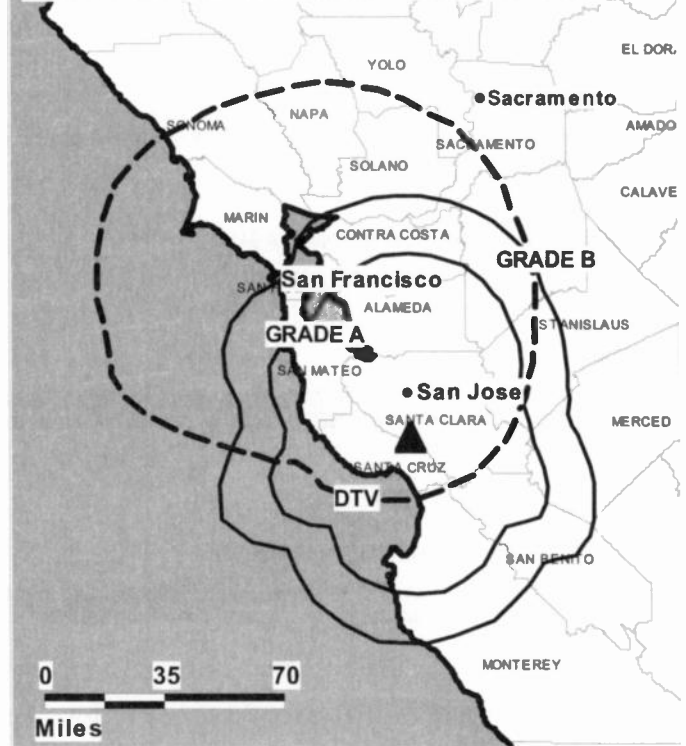
**Carol Denham**, General Manager.

**Fred Streeter**, Chief Engineer.

**Andrea King**, Business Manager.

**Mark Faris**, Traffic Manager.

KKPX-DT BPCDT-19991101AEV GRANTED: 2/1/2001



© 2007 Warren Communications News

**City of License:** San Jose. **Station DMA:** San Francisco-Oakland-San Jose, CA.

**Rank:** 5.

**Nielsen Data:** Not available.

**KNTV**  
**Ch. 11**

**Network Service:** NBC.

**Licensee:** NBC Telemundo License Co., c/o NBC Inc., 1299 Pennsylvania Ave. NW, Washington, DC 20004.

**Studio:** 645 Park Ave., San Jose, CA 95110.

**Mailing Address:** 645 Park Ave., San Jose, CA 95110.

**Phone:** 408-286-1111. **Fax:** 408-295-6502.

**E-mail:** newstips@nbc11.com

**Web Site:** http://www.nbc11.com

**Technical Facilities:** Channel No. 11 (198-204 MHz). Authorized power: 316-kw visual, aural. Antenna: 1285-ft above av. terrain, 254-ft. above ground, 1505-ft. above sea level.

Latitude 37° 41' 07"  
Longitude 122° 26' 01"

**Digital Facilities:** Channel No. 12 (204-210 MHz). Power: 103.1-kw visual, aural. Antenna: 1236-ft above av. terrain, 204-ft. above ground, 1455-ft. above sea level.

Latitude 37° 41' 07"  
Longitude 122° 26' 01"

**FCC Digital File Number:** BPCDT-981210LC. Granted: August 13, 2004.

**Note:** Latitude and longitude coordinates shown are based on the North American Datum of 1927 (NAD 27) as currently required by the Mass Media Bureau of the FCC.

**Multichannel TV Sound:** Stereo and separate audio program.

**Satellite Earth Stations:** Andrew, 7.3-meter; Andrew, 4.5-meter; AvanteK receivers.

**News Services:** AP, Bay City News.

**Ownership:** NBC Universal (Group Owner).

**Began Operation:** September 12, 1955. Sale to Landmark Communications Inc. by Gill Industries approved by FCC July 28, 1978 (Television Digest, Vol. 18:3). Sale to Granite Broadcasting Corp. from Landmark Communications Inc. approved by FCC November 17, 1989. Sale to present owner from Granite Broadcasting Corp. approved by FCC April 10, 2002 (Vol. 42:18).

**Represented (legal):** NBC.

**Personnel:**

Linda Sullivan, President & General Manager.

Rich Cerussi, Vice President, Sales.

Patrick Nottley, Local Sales Manager.

Jim Sanders, Vice President, News.

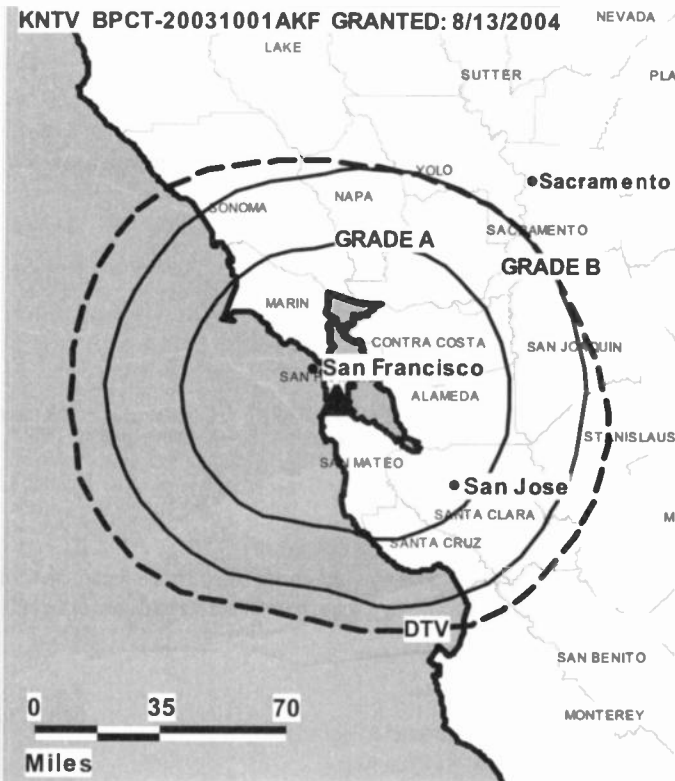
Richard Swank, Vice President, Engineering.

Jan Moellering, Program Director.

Jim Monroe, Promotion Director.

Kim Thom, Director, Business Development.

Eileen Baiocchi, Research Director.



© 2007 Warren Communications News

**Highest 30 Sec. Rate:** \$3500.

**City of License:** San Jose. **Station DMA:** San Francisco-Oakland-San Jose, CA.

**Rank:** 5.

Circulation © 2006 Nielsen. Coverage based on Nielsen study.

GrandTotal	Cable TV Households	Non-cable TV Households	Total TV Households
Estimated Station Totals *	1,715,250	628,510	2,343,760
Average Weekly Circulation (2006)	1,186,428	273,092	1,459,520
Average Daily Circulation (2006)			635,031
Station DMA Total	Cable TV Households	Non-cable TV Households	Total TV Households
Estimated Station Totals *	1,708,350	596,760	2,305,110
Average Weekly Circulation (2006)	1,185,200	269,765	1,454,965
Average Daily Circulation (2006)			634,052
Other DMA Total	Cable TV Households	Non-cable TV Households	Total TV Households
Estimated Station Totals *	6,900	31,750	38,650
Average Weekly Circulation (2006)	1,228	3,327	4,555
Average Daily Circulation (2006)			979

\*Estimated station totals are sums of the Nielsen TV and Cable TV household estimates for each county in which the station registers viewing of more than 5% as per the Nielsen Survey Methods.

**KNTV-DT**  
**Ch. 12**

**Network Service:** NBC.

**Licensee:** NBC Telemundo License Co., c/o NBC Inc., 1299 Pennsylvania Ave. NW, Washington, DC 20004.

**Studio:** 645 Park Ave., San Jose, CA 95110.

**Mailing Address:** 645 Park Ave., San Jose, CA 95110.

**Phone:** 408-286-1111. **Fax:** 408-281-1531.

**E-mail:** newstips@nbc11.com

**Web Site:** <http://www.nbc11.com>

**Technical Facilities:** Channel No. 12 (204-210 MHz). Authorized power: 103.1-kw visual, aural. Antenna: 1236-ft above av. terrain, 204-ft. above ground, 1455-ft. above sea level.

Latitude	37°	41'	07"
Longitude	122°	26'	01"

**Note:** Latitude and longitude coordinates shown are based on the North American Datum of 1927 (NAD 27) as currently required by the Mass Media Bureau of the FCC.

**Ownership:** NBC Universal (Group Owner).

**Began Operation:** October 20, 1999.

**Represented (engineering):** Hammett & Edison Inc.

**Personnel:**

**Linda Sullivan**, President & General Manager.

**Rich Cerussi**, Vice President, Sales.

**Patrick Notley**, Local Sales Manager.

**Jim Sanders**, Vice President, News.

**Richard Swank**, Vice President, Engineering.

**Jan Moellering**, Program Director.

**Jim Monroe**, Promotion Director.

**Kim Thom**, Director, Business Development.



© 2007 Warren Communications News

**Eileen Balocchi**, Research Director.

**Rates:** On request.

**City of License:** San Jose. **Station DMA:** San Francisco-Oakland-San Jose, CA.

**Rank:** 5.

**Nielsen Data:** Not available.

**KSTS**

**Ch. 48**

**Network Service:** TMO.

**Licensee:** NBC Telemundo License Co., c/o NBC Inc., 1299 Pennsylvania Ave. NW, Washington, DC 20004.

**Studio:** 2349 Bering Dr., San Jose, CA 95131.

**Mailing Address:** 2349 Bering Dr., San Jose, CA 95131.

**Phone:** 408-944-4848. **Fax:** 408-433-5921.

**E-mail:** info@ksts.com

**Web Site:** http://www.ksts.com

**Technical Facilities:** Channel No. 48 (674-680 MHz). Authorized power: 2510-kw max. visual. Antenna: 2246-ft above av. terrain, 415-ft. above ground, 3026-ft. above sea level.

Latitude 37° 29' 57"  
Longitude 121° 52' 16"

**Transmitter:** Mount Allison, 7.2-mi. E of Fremont.

**Digital Facilities:** Channel No. 49 (680-686 MHz). Power: 257-kw max. visual. Antenna: 2257-ft above av. terrain, 420-ft. above ground, 3025-ft. above sea level.

Latitude 37° 29' 57"  
Longitude 121° 52' 16"

**FCC Digital File Number:** BPCDT-981218KH. Granted: March 26, 2001.

**Note:** Latitude and longitude coordinates shown are based on the North American Datum of 1927 (NAD 27) as currently required by the Mass Media Bureau of the FCC.

**Satellite Earth Stations:** Transmitter Comark; Microwave General, 3-meter; Microwave General, 5-meter; RCA, M/A-Corn, Harris receivers.

**News Services:** AP, Bay City News.

**Ownership:** NBC Universal (Group Owner).

**Began Operation:** May 31, 1981. Transfer to present owner by Telemundo Holding Inc. approved by FCC April 10, 2002 (Television Digest, Vol. 42:15). Transfer of control by Telemundo Holding Inc. to Council Tree Hispanic Broadcasters from Apollo Investment Fund approved by FCC November 17, 2000. Sale to Telemundo Holdings Inc. by National Group TV Inc. (N. John Douglas, et al.) approved by FCC July 31, 1987 (Vol. 27:26, 34).

**Represented (sales):** Telemundo Network Sales.

**Represented (legal):** Dow, Lohnes & Albertson PLLC.

**Personnel:**

**Eduardo Dominguez,** Vice President & General Manager.

**Ramon Oropeza,** Operations Manager.

**Tamra Valenzuela,** General Sales Manager.

**Jorge Ribero,** Local Sales Manager.

**Jonathan Ruiz,** News Director.

**Carlos Quevedo,** Chief Engineer.

**Ken Elkin,** Business Manager.

**Erica Diaz,** Program Director & Traffic Manager.

**KSTS BPCT-19960711LC GRANTED: 1/21/1999**



© 2007 Warren Communications News

**Maribel Madrigal,** Promotions & Advertising Director.

**Rates:** On request.

**City of License:** San Jose. **Station DMA:** San Francisco-Oakland-San Jose, CA.

**Rank:** 5.

Circulation © 2006 Nielsen. Coverage based on Nielsen study.

<b>GrandTotal</b>	<b>Cable TV Households</b>	<b>Non-cable TV Households</b>	<b>Total TV Households</b>
Estimated Station Totals *	1,358,910	464,940	1,823,850
Average Weekly Circulation (2006)	117,011	50,088	167,099
Average Daily Circulation (2006)			70,996
<b>Station DMA Total</b>	<b>Cable TV Households</b>	<b>Non-cable TV Households</b>	<b>Total TV Households</b>
Estimated Station Totals *	1,352,010	415,980	1,767,990
Average Weekly Circulation (2006)	116,031	45,780	161,811
Average Daily Circulation (2006)			69,622
<b>Other DMA Total</b>	<b>Cable TV Households</b>	<b>Non-cable TV Households</b>	<b>Total TV Households</b>
Estimated Station Totals *	6,900	48,960	55,860
Average Weekly Circulation (2006)	980	4,308	5,288
Average Daily Circulation (2006)			1,374

\*Estimated station totals are sums of the Nielsen TV and Cable TV household estimates for each county in which the station registers viewing of more than 5% as per the Nielsen Survey Methods.

**KSTS-DT**  
**Ch. 49**

**Network Service:** TMO.

**Licensee:** NBC Telemundo License Co., c/o NBC Inc., 1299 Pennsylvania Ave. NW, Washington, DC 20004.

**Studio:** 2349 Bering Dr., San Jose, CA 95131.

**Mailing Address:** 2349 Bering Dr., San Jose, CA 95131.

**Phone:** 408-944-4848. **Fax:** 408-433-5921.

**E-mail:** info@ksts.com

**Web Site:** http://www.ksts.com

**Technical Facilities:** Channel No. 49 (680-686 MHz). Authorized power: 257-kw max. visual. Antenna: 2257-ft above av. terrain, 420-ft. above ground, 3025-ft. above sea level.

Latitude	37°	29'	57"
Longitude	121°	52'	16"

**Transmitter:** Mount Allison, 7.1-mi. E of Fremont.

**Note:** Latitude and longitude coordinates shown are based on the North American Datum of 1927 (NAD 27) as currently required by the Mass Media Bureau of the FCC.

**News Services:** Bay City News, AP.

**Ownership:** NBC Universal (Group Owner).

**Began Operation:** April 29, 2002. Standard Definition.

**Represented (sales):** Telemundo Network Sales.

**Represented (legal):** Dow, Lohnes & Albertson PLLC.

**Represented (engineering):** Hammitt & Edison Inc.

**Personnel:**

**Eduardo Dominguez**, Vice President & General Manager.

**Ramon Oropeza**, Operations Manager.

**Tamra Valenzuela**, General Sales Manager.

**Jorge Ribero**, Local Sales Manager.

**Jonathan Ruiz**, News Director.

**Carlos Quevedo**, Chief Engineer.



© 2007 Warren Communications News

**Ken Elkin**, Business Manager.

**Erica Diaz**, Program Director & Traffic Manager.

**Maribel Madrigal**, Promotions & Advertising Director.

**Rates:** On request.

**City of License:** San Jose. **Station DMA:** San Francisco-Oakland-San Jose, CA.

**Rank:** 5.

**Nielsen Data:** Not available.

**KSBY**

**Ch. 6**

**Network Service:** NBC.

**Licensee:** KSBY Communications Inc., 134 Columbus St., Charleston, SC 29403.

**Studio:** 1772 Calle Joaquin, San Luis Obispo, CA 93405.

**Mailing Address:** 1772 Calle Joaquin, San Luis Obispo, CA 93405.

**Phone:** 805-541-6666. **Fax:** 805-541-5142.

**E-mail:** tperry@ksby.com

**Web Site:** http://www.ksby.com

**Technical Facilities:** Channel No. 6 (82-88 MHz). Authorized power: 100-kw visual, 12-kw aural. Antenna: 1781-ft above av. terrain, 459-ft. above ground, 2904-ft. above sea level.

Latitude 35° 21' 37"  
Longitude 120° 39' 17.5"

**Transmitter:** Los Padres Forest, 5.5-mi. N of town.

**Digital Facilities:** Channel No. 15 (476-482 MHz). Power: 1000-kw max. visual. Antenna: 1690-ft above av. terrain, 367-ft. above ground.

Latitude 35° 21' 37"  
Longitude 120° 39' 18"

**FCC Digital File Number:** BPCDT-19991012AAY. Granted: November 15, 2000.

**Note:** Latitude and longitude coordinates shown are based on the North American Datum of 1927 (NAD 27) as currently required by the Mass Media Bureau of the FCC.

**Multichannel TV Sound:** Stereo only.

**News Services:** AP, CNN NewsSource.

**Ownership:** Evening Post Publishing Co. (Group Owner).

**Began Operation:** May 25, 1953. John C. Cohan & Jerome Kantro's purchase of TV & radio KVEC from Christina M. Jacobson & Leslie H. Hacker approved by FCC June 13, 1956 (Television Digest, Vol. 12:24; 13:22, 29). Subsequent sale to Central California Communications Corp. (formerly Salinas Valley Broadcasting Corp.) by Cohan & Kantro approved by FCC July 18, 1957. Sale to John Blair & Co. approved by FCC February 14, 1979 (Vol. 18:3). Sale to Gillett Holdings Inc. approved by FCC December 30, 1986. Transfer to trustee granted by FCC September 1, 1992. Sale to EP Communications approved by FCC May 26, 1994. Sale to SJL Communications LP by EP Communications approved by FCC November 21, 1995. Sale to New Vision Group LLC by SJL Communications LP approved by FCC September 5, 2002. Sale to present owner by New Vision Group LLC approved by FCC December 21, 2004.

**Represented (sales):** TeleRep Inc.

**Represented (legal):** Dow, Lohnes & Albertson PLLC.

**Represented (engineering):** duTreil, Lundin & Rackley Inc.

**Personnel:**

Tim Perry, President, General Manager & General Sales Manager.

Lisa Moore, Local Sales Manager.

Tricia Rittger, National Sales Manager.

Tony Cipolla, News Director.

Aaron Klohs, Chief Engineer.

Wade O'Hagan, Vice President, Controller.



© 2007 Warren Communications News

Carl Edge, Program & Production Manager.

Madeline Palaszewski, Promotions Director.

Diana Carter, Creative Services Supervisor.

Allison Buerger, Traffic Manager.

**Highest 30 Sec. Rate:** \$1500.

**City of License:** San Luis Obispo.

**Station DMA:** Santa Barbara-Santa Maria-San Luis Obispo, CA. Rank: 122.

Circulation © 2006 Nielsen. Coverage based on Nielsen study.

GrandTotal	Cable TV Households	Non-cable TV Households	Total TV Households
Estimated Station Totals *	160,390	63,900	224,290
Average Weekly Circulation (2006)	105,002	28,641	133,643
Average Daily Circulation (2006)			74,143
Station DMA Total	Cable TV Households	Non-cable TV Households	Total TV Households
Estimated Station Totals *	160,390	63,900	224,290
Average Weekly Circulation (2006)	105,002	28,641	133,643
Average Daily Circulation (2006)			74,143

\*Estimated station totals are sums of the Nielsen TV and Cable TV household estimates for each county in which the station registers viewing of more than 5% as per the Nielsen Survey Methods.

**KSBY-DT**  
**Ch. 15**

**Network Service:** CW, NBC.

**Grantee:** KSBY Communications Inc., 134 Columbus St., Charleston, SC 29403.

**Studio:** 1772 Calle Joaquin, San Luis Obispo, CA 93405.

**Mailing Address:** 1722 Calle Joaquin, San Luis Obispo, CA 93405.

**Phone:** 805-541-6666. **Fax:** 805-541-5142.

**E-mail:** tperry@ksby.com

**Web Site:** http://www.ksby.com

**Technical Facilities:** Channel No. 15 (476-482 MHz). Authorized power: 1000-kw max. visual. Antenna: 1690-ft above av. terrain, 367-ft. above ground.

Latitude	35°	21'	37"
Longitude	120°	39'	18"

**Transmitter:** Cuesta Peak.

**Note:** Latitude and longitude coordinates shown are based on the North American Datum of 1927 (NAD 27) as currently required by the Mass Media Bureau of the FCC.

**Ownership:** Evening Post Publishing Co. (Group Owner).

**Began Operation:** April 16, 2002. Standard Definition. Station operating under Special Temporary Authority at 2.8-kw max. visual.

**Represented (sales):** TeleRep Inc.

**Represented (legal):** Dow, Lohnes & Albertson PLLC.

**Personnel:**

**Tim Perry**, President, General Manager & General Sales Manager.

**Lisa Moore**, Local Sales Manager.

**Tricia Rittger**, National Sales Manager.

**Tony Cipolla**, News Director.

**Aaron Klohs**, Chief Engineer.

**Wade O'Hagan**, Vice President, Controller.

**Carl Edge**, Program & Production Manager.



© 2007 Warren Communications News

**Madeleine Palaszewski**, Promotion Director.

**Diana Carter**, Creative Services Supervisor.

**Allison Buerger**, Traffic Manager.

**City of License:** San Luis Obispo.

**Station DMA:** Santa Barbara-Santa Maria-San Luis Obispo, CA. Rank: 122.

**Nielsen Data:** Not available.



**KTAS**  
**Ch. 33**

**Network Service:** TMO.

**Licensee:** Raul & Consuelo Palazuelos, Box 172, 1138 W. Church St., Santa Maria, CA 93458.

**Studio:** Box 172, 1138 W. Church St., Santa Maria, CA 93458.

**Mailing Address:** Box 172, Santa Maria, CA 93458.

**Phone:** 805-928-7700. **Fax:** 805-928-8606.

**E-mail:** ktastv@fix.net

**Technical Facilities:** Channel No. 33 (584-590 MHz). Authorized power: 60.3-kw max. visual. Antenna: 1444-ft above av. terrain, 75-ft. above ground, 2552-ft. above sea level.

Latitude 35° 21' 38"  
Longitude 120° 39' 21"

**Transmitter:** Cuesta Peak, San Luis Obispo County.

**Digital Facilities:** Channel No. 34 (590-596 MHz). Power: 82-kw max. visual. Antenna: 1447-ft above av. terrain, 79-ft. above ground, 2556-ft. above sea level.

Latitude 35° 21' 38"  
Longitude 120° 39' 21"

**FCC Digital File Number:** BPCDT-19990913AAM. Granted: May 23, 2003.

**Note:** Latitude and longitude coordinates shown are based on the North American Datum of 1927 (NAD 27) as currently required by the Mass Media Bureau of the FCC.

**Ownership:** Raul & Consuelo Palazuelos (Group Owner).

**Began Operation:** January 21, 1990. Left air in 1993, returned to air February 7, 1997.

**Represented (sales):** Telemundo.

**Represented (legal):** Kathleen Victory.

**Represented (engineering):** Roy Keefer.

**Personnel:**

**Sandy Keefer,** General Manager.

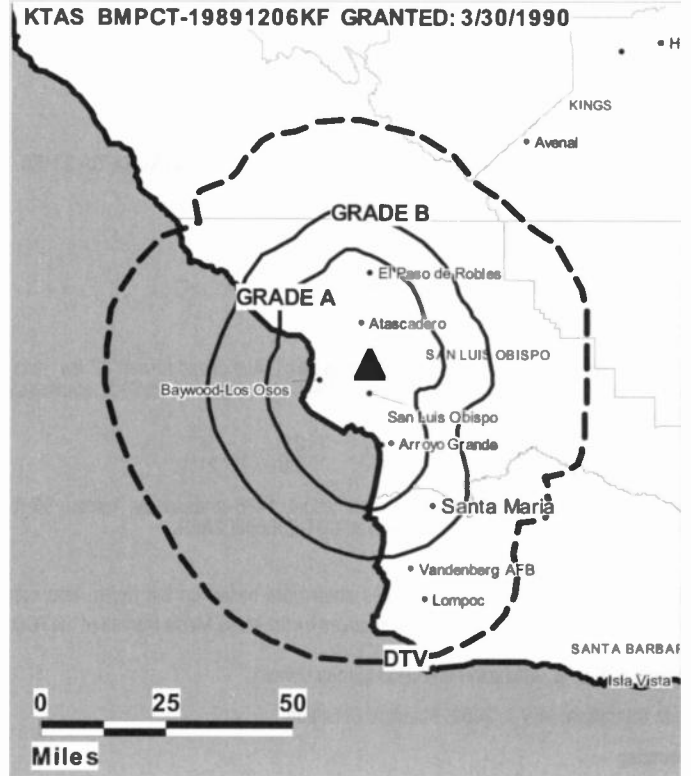
**Lilly Denes,** General Sales Manager.

**Roy Keefer,** Chief Engineer.

**Jose Guzman,** News, Production & Programming Director.

**Karina Corral,** Traffic Manager.

**Rates:** On request.



© 2007 Warren Communications News

**City of License:** San Luis Obispo.

**Station DMA:** Santa Barbara-Santa Maria-San Luis Obispo, CA. Rank: 122.

Circulation © 2006 Nielsen. Coverage based on Nielsen study.

GrandTotal	Cable	Non-cable	Total
	TV Households	TV Households	TV Households
Estimated Station Totals *	95,680	0	95,680
Average Weekly Circulation (2006)	7,695	0	7,695
Average Daily Circulation (2006)			3,127
Station DMA Total	Cable	Non-cable	Total
	TV Households	TV Households	TV Households
Estimated Station Totals *	95,680	0	95,680
Average Weekly Circulation (2006)	7,695	0	7,695
Average Daily Circulation (2006)			3,127

\*Estimated station totals are sums of the Nielsen TV and Cable TV household estimates for each county in which the station registers viewing of more than 5% as per the Nielsen Survey Methods.

**KTAS-DT**

**Ch. 34**

**Network Service:** TMD.

**Licensee:** Raul & Consuelo Palazuelos, 1138 W. Church St., Santa Maria, CA 93458.

**Studio:** 1138 W. Church St., Santa Maria, CA 93458.

**Mailing Address:** PD Box 172, Santa Maria, CA 93458.

**Phone:** 805-928-7700. **Fax:** 805-928-8606.

**E-mail:** ktastv@fix.net

**Technical Facilities:** Channel No. 34 (590-596 MHz). Authorized power: 82-kw max. visual. Antenna: 1447-ft above av. terrain, 79-ft. above ground, 2556-ft. above sea level.

Latitude	35°	21'	38"
Longitude	120°	39'	21"

Requests CP for change to 80.4-kw max. visual, 1486-ft above av. terrain, 95-ft. above ground, 2572-ft. above sea level; BPCDT-20060802APR.

**Note:** Latitude and longitude coordinates shown are based on the North American Datum of 1927 (NAD 27) as currently required by the Mass Media Bureau of the FCC.

**Ownership:** Raul & Consuelo Palazuelos (Group Owner).

**Began Operation:** May 1, 2002. Standard Definition.

**Personnel:**

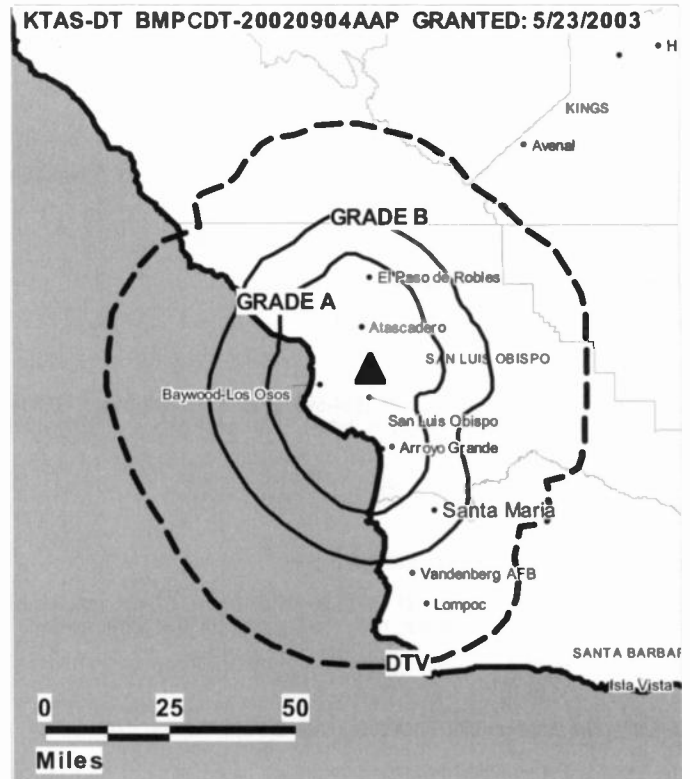
**Sandy Keefer**, General Manager.

**Lilly Denes**, General Sales Manager.

**Roy Keefer**, Chief Engineer.

**Jose Guzman**, News, Production & Programming Director.

**Karina Corral**, Traffic Manager.



© 2007 Warren Communications News

**City of License:** San Luis Obispo.

**Station DMA:** Santa Barbara-Santa Maria-San Luis Obispo, CA. Rank: 122.

**Nielsen Data:** Not available.

**KFRE-DT**

**Ch. 36**

**Network Service:** CW.

**Licensee:** KFRE(TV) License LLC, 500 S. Chinowth Rd., Visalia, CA 93277.

**Studio:** 5111 E. McKinley Ave., Fresno, CA 93727.

**Mailing Address:** 5111 E. McKinley Ave., Fresno, CA 93727.

**Phone:** 559-435-5900. **Fax:** 559-255-0275.

**Web Site:** <http://www.kfre.com>

**Technical Facilities:** Channel No. 36 (602-608 MHz). Authorized power: 360-kw max. visual, aural. Antenna: 1991-ft above av. terrain, 134-ft. above ground, 4678-ft. above sea level.

Latitude	37°	04'	37"
Longitude	119°	26'	01"

**Note:** Latitude and longitude coordinates shown are based on the North American Datum of 1927 (NAD 27) as currently required by the Mass Media Bureau of the FCC.

**Ownership:** Pappas Telecasting Companies (Group Owner).

**Began Operation:** November 1, 2002.

**Represented (legal):** Cohen & Marks.

**Represented (engineering):** Hammett & Edison Inc.

**Personnel:**

**Charlie Pfaff**, Vice President & General Manager.

**Ken Felder**, Local Sales Manager.

**Chase Ballou**, National Sales Manager.

**Roger Gadley**, News Director.

**Steve Twisleton**, Chief Engineer.

**Debbie Sweeney**, Program Director.

**Tom Long**, General Marketing Manager.

**Mark Hodorowski**, Creative Services & Promotion Director.

**KFRE-DT BMPCDT-20060327ABS GRANTED: 4/17/2006**



© 2007 Warren Communications News

**Albert Cano**, Research Development Director.

**Ralph Broan**, Production Director.

**Janet Williams**, Traffic Manager.

**City of License:** Sanger. **Station DMA:** Fresno-Visalia, CA. **Rank:** 55.

**Nielsen Data:** Not available.

**KFRE-TV**  
**Ch. 59**

**Network Service:** CW.

**Licensee:** KRFE(TV) License LLC, 500 Chinowth Rd., Visalia, CA 93277.

**Studio:** 5111 E. McKinley, Fresno, CA 93727.

**Mailing Address:** 5111 E. McKinley Ave., Fresno, CA 93727.

**Phone:** 559-435-5900. **Fax:** 559-255-0275.

**Web Site:** <http://www.kfre.com>

**Technical Facilities:** Channel No. 59 (740-746 MHz). Authorized power: 4287-kw max. visual, aural. Antenna: 2103-ft above av. terrain, 246-ft. above ground, 4790-ft. above sea level.

Latitude 37° 04' 37"  
Longitude 119° 26' 01"

**Digital Facilities:** Channel No. 36 (602-608 MHz). Power: 360-kw max. visual, aural. Antenna: 1991-ft above av. terrain, 134-ft. above ground, 4678-ft. above sea level.

Latitude 37° 04' 37"  
Longitude 119° 26' 01"

**Note:** Latitude and longitude coordinates shown are based on the North American Datum of 1927 (NAD 27) as currently required by the Mass Media Bureau of the FCC.

**Multichannel TV Sound:** Stereo only.

**Satellite Earth Stations:** Transmitter Comark; Harris, 3.2-meter; Scientific-Atlanta, 4.6-meter; RCA, 4.6-meter Ku-band.

**Ownership:** Pappas Telecasting Companies (Group Owner).

**Began Operation:** July 17, 1985. Sale to present owner by Sanger Telecasters Inc. approved by FCC December 22, 2003.

**Represented (legal):** Fletcher, Heald & Hildreth PLC.

**Represented (engineering):** duTreil, Lundin & Rackley Inc.

**Personnel:**

**Charlie Pfaff,** Vice President & General Manager.

**Ken Felder,** Local Sales Manger.

**Chase Ballou,** National Sales Manager.

**Roger Gadley,** News Director.

**Steve Twiselton,** Chief Engineer.

**Debbie Sweeney,** Program Director.

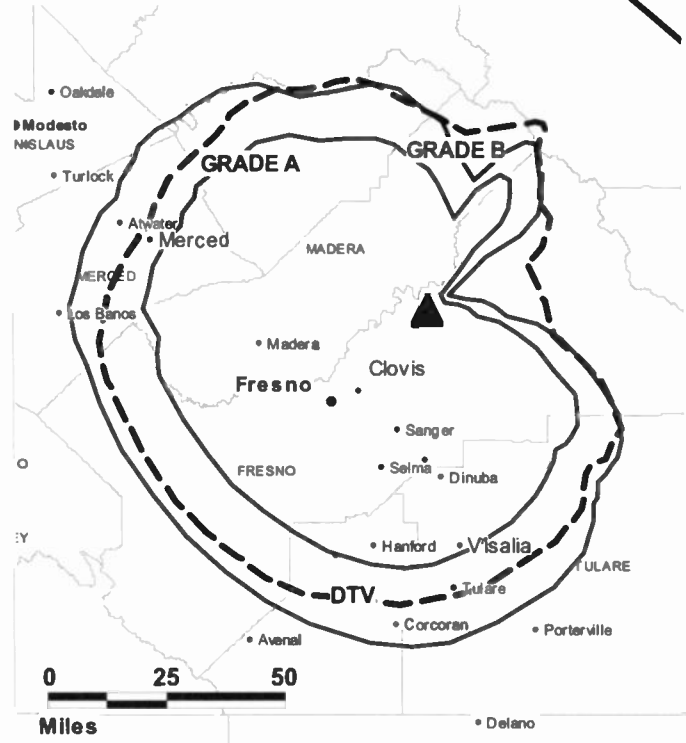
**Tom C. Long,** General Marketing Manager.

**Mark Hodorowski,** Creative Services & Promotion Director.

**Albert Cano,** Research Development Director.

**Ralph Broan,** Production Director.

KFRE-TV BPCT-20060310AHE GRANTED: 4/19/2006



© 2007 Warren Communications News

**Janet Williams,** Traffic Manager.

**Rates:** On request.

**City of License:** Sanger. **Station DMA:** Fresno-Visalia, CA. **Rank:** 55.

Circulation © 2006 Nielsen. Coverage based on Nielsen study.

GrandTotal	Cable TV Households	Non-cable TV Households	Total TV Households
Estimated Station Totals *	251,670	288,030	539,700
Average Weekly Circulation (2006)	58,607	69,530	128,137
Average Daily Circulation (2006)			38,941
Station DMA Total	Cable TV Households	Non-cable TV Households	Total TV Households
Estimated Station Totals *	251,670	288,030	539,700
Average Weekly Circulation (2006)	58,607	69,530	128,137
Average Daily Circulation (2006)			38,941

\*Estimated station totals are sums of the Nielsen TV and Cable TV household estimates for each county in which the station registers viewing of more than 5% as per the Nielsen Survey Methods.

**KTBN-DT**  
**Ch. 23**

**Network Service:** TBN.

**Licensee:** Trinity Broadcasting Network Inc., 2442 Michelle Dr., Tustin, CA 92780.

**Studio:** 2442 Michelle Dr., Tustin, CA 92780.

**Mailing Address:** 2442 Michelle Dr., Tustin, CA 92780.

**Phone:** 714-832-2950. **Fax:** 714-832-0645.

**E-mail:** comments@tbn.org

**Web Site:** http://www.tbn.org

**Technical Facilities:** Channel No. 23 (524-530 MHz). Authorized power: 50-kw max. visual. Antenna: 2953-ft above av. terrain, 128-ft. above ground, 5791-ft. above sea level.

Latitude	34°	13'	27"
Longitude	118°	03'	44"

**Note:** Latitude and longitude coordinates shown are based on the North American Datum of 1927 (NAD 27) as currently required by the Mass Media Bureau of the FCC.

**Ownership:** Trinity Broadcasting Network Inc. (Group Owner).

**Began Operation:** December 3, 2004.

**Personnel:**

**Paul F. Crouch**, President & General Manager.

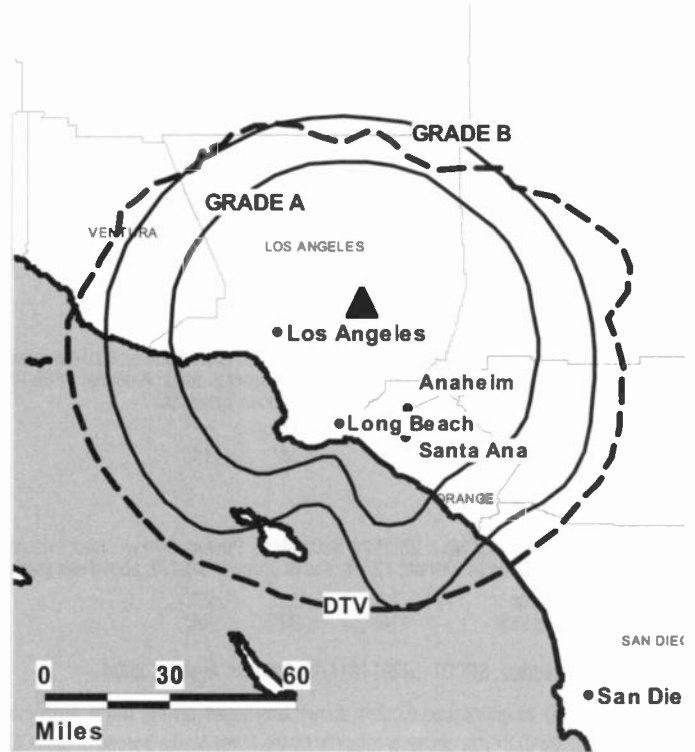
**Rod Henke**, National Sales Manager.

**Ben Miller**, Engineering Director.

**Jan Crouch**, Program Director.

**City of License:** Santa Ana. **Station OMA:** Los Angeles, CA. **Rank:** 2.

KTBN-DT BPCDT-19991101AHZ GRANTED: 4/29/2004



© 2007 Warren Communications News

Nielsen Data: Not available.

**KTBN-TV**

**Ch. 40**

**Network Service:** TBN.

**Licensee:** Trinity Broadcasting Network Inc., 2442 Michelle Dr., Tustin, CA 92780.

**Studio:** 2442 Michelle Dr., Tustin, CA 92780.

**Mailing Address:** 2442 Michelle Dr., Tustin, CA 92780.

**Phone:** 714-832-2950. **Fax:** 714-832-0645.

**E-mail:** comments@tbn.org

**Web Site:** http://www.tbn.org

**Technical Facilities:** Channel No. 40 (626-632 MHz). Authorized power: 622-kw max. & 260-kw horizontal visual, 123-kw & 52-kw horizontal aural. Antenna: 2890-ft above av. terrain, 200-ft. above ground, 5863-ft. above sea level.

Latitude 34° 13' 27"  
Longitude 118° 03' 44"

**Transmitter:** Mount Wilson.

**Digital Facilities:** Channel No. 23 (524-530 MHz). Power: 50-kw max. visual. Antenna: 2953-ft above av. terrain, 128-ft. above ground, 5791-ft. above sea level.

Latitude 34° 13' 27"  
Longitude 118° 03' 44"

**FCC Digital File Number:** BPCDT-19991101AHZ. Granted: April 29, 2004.

**Note:** Latitude and longitude coordinates shown are based on the North American Datum of 1927 (NAD 27) as currently required by the Mass Media Bureau of the FCC.

**Satellite Earth Stations:** Transmitter RCA; Scientific-Atlanta, 7-meter Ku-band; Scientific-Atlanta, 7-meter C-band; Scientific-Atlanta, 10-meter C-band; Scientific-Atlanta receivers.

**Ownership:** Trinity Broadcasting Network Inc. (Group Owner).

**Began Operation:** January 5, 1967. Sale to present owner by Angel Lerma approved by FCC August 2, 1974.

**Represented (engineering):** Smith & Fisher.

**Personnel:**

Paul F. Crouch, President & General Manager.

Rod Henke, National Sales Manager.

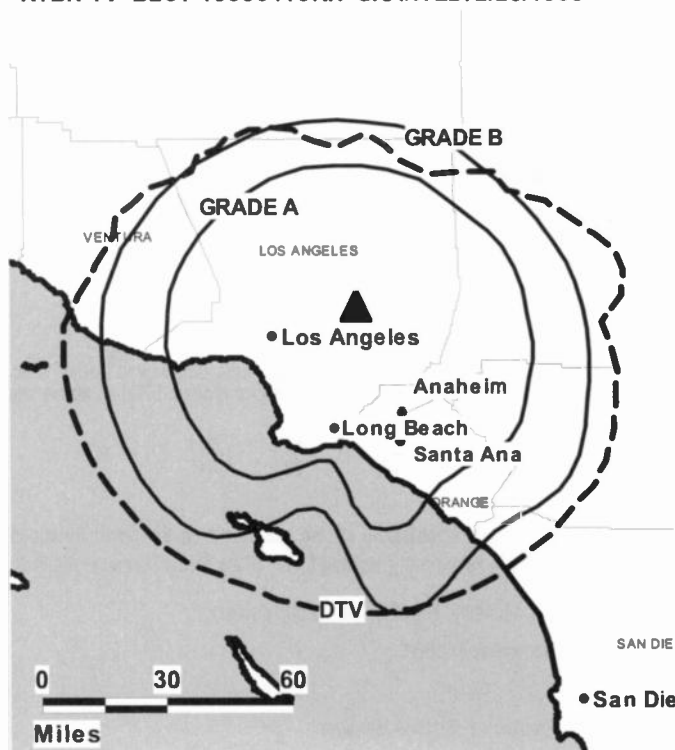
Ben Miller, Engineering Director.

Jan Crouch, Program Director.

**Highest 30 Sec. Rate:** \$100.

**City of License:** Santa Ana. **Station DMA:** Los Angeles, CA. **Rank:** 2.

KTBN-TV BLCT-19830418KH GRANTED: 2/20/1985



© 2007 Warren Communications News

Circulation © 2006 Nielsen. Coverage based on Nielsen study.

GrandTotal	Cable TV Households	Non-cable TV Households	Total TV Households
Estimated Station Totals *	3,076,750	1,469,600	4,546,350
Average Weekly Circulation (2006)	221,514	102,872	324,386
Average Daily Circulation (2006)			76,295
Station DMA Total	Cable TV Households	Non-cable TV Households	Total TV Households
Estimated Station Totals *	3,076,750	1,469,600	4,546,350
Average Weekly Circulation (2006)	221,514	102,872	324,386
Average Daily Circulation (2006)			76,295

\*Estimated station totals are sums of the Nielsen TV and Cable TV household estimates for each county in which the station registers viewing of more than 5% as per the Nielsen Survey Methods.

**KEYT-DT**

**Ch. 27**

**Network Service:** MNT, ABC.

**Grantee:** Smith Media License Holdings LLC, 1215 Cole St., St. Louis, MO 63106.

**Studio:** 730 Miramonte Dr., Santa Barbara, CA 93109.

**Mailing Address:** 730 Miramonte Dr., Santa Barbara, CA 93109.

**Phone:** 805-882-3933. **Fax:** 805-882-3934.

**E-mail:** keytgm@aol.com

**Web Site:** <http://www.keyt.com>

**Technical Facilities:** Channel No. 27 (548-554 MHz). Authorized power: 1000-kw max. visual. Antenna: 3012-ft above av. terrain, 79-ft. above ground, 4108-ft. above sea level.

Latitude	34°	31'	32"
Longitude	119°	57'	28"

Requests modification of CP for change to 250-kw max. visual; BMPCDT-20060630ACN.

**Note:** Latitude and longitude coordinates shown are based on the North American Datum of 1927 (NAD 27) as currently required by the Mass Media Bureau of the FCC.

**Ownership:** Smith Media License Holdings LLC (Group Owner).

**Began Operation:** November 1, 2002. Station operating under Special Temporary Authority at 250-kw max. visual; no on-air date.

**Represented (legal):** Dow, Lohnes & Albertson PLLC.

**Represented (sales):** Blair Television.

**Personnel:**

**Robert D. Grisson**, General Manager.

**Jim Valice**, General Sales Manager.

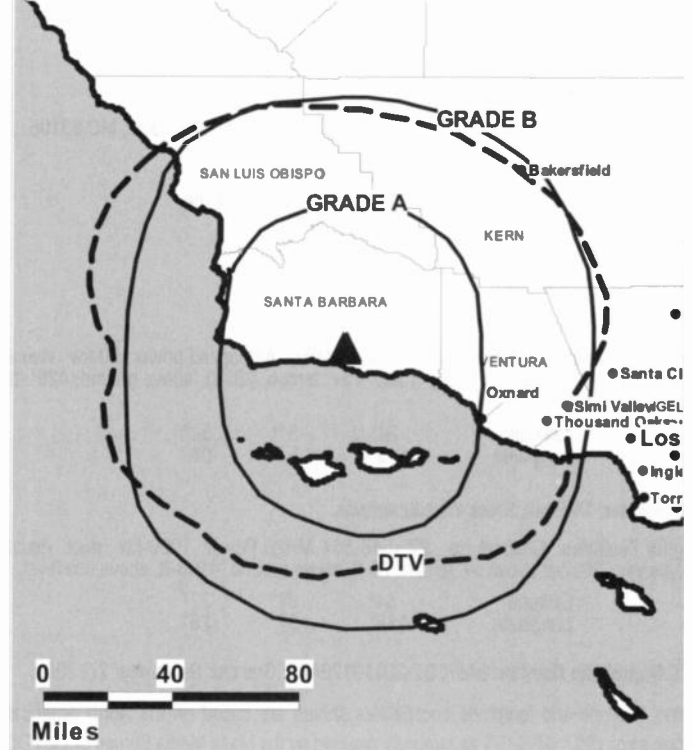
**Paul Buchanon**, News Director.

**Dave Williams**, Chief Engineer.

**Mark Keenan**, Business Manager.

**Renee Foley**, Program Director.

KEYT-DT BMPCDT-20010126ABE GRANTED: 9/27/2002



© 2007 Warren Communications News

**Jeff Martin**, Promotion Director & Community Relations Director.

**Karen Kylio**, Traffic Manager.

**City of License:** Santa Barbara.

**Station DMA:** Santa Barbara-Santa Maria-San Luis Obispo, CA. Rank: 122.

**Nielsen Data:** Not available.

**KEYT-TV**  
**Ch. 3**

**Network Service:** ABC.

**Licensee:** Smith Media License Holdings LLC, 1215 Cole St., St. Louis, MO 63106.

**Studio:** 730 Miramonte Dr., Santa Barbara, CA 93109.

**Mailing Address:** 730 Miramonte Dr., Santa Barbara, CA 93109.

**Phone:** 805-882-3933. **Fax:** 805-882-3934.

**E-mail:** keytgm@aol.com

**Web Site:** http://www.keyt.com

**Technical Facilities:** Channel No. 3 (60-66 MHz). Authorized power: 50-kw visual, 5.89-kw aural. Antenna: 3010-ft above av. terrain, 201-ft. above ground, 4201-ft. above sea level.

Latitude 34° 31' 32"  
Longitude 119° 57' 08"

**Transmitter:** TV Peak, Santa Ynez Mountains.

**Digital Facilities:** Channel No. 27 (548-554 MHz). Power: 1000-kw max. visual. Antenna: 3012-ft above av. terrain, 79-ft. above ground, 4108-ft. above sea level.

Latitude 34° 31' 32"  
Longitude 119° 57' 28"

**FCC Digital File Number:** BMPCDT-20010126ABE. Granted: September 27, 2002.

**Note:** Latitude and longitude coordinates shown are based on the North American Datum of 1927 (NAD 27) as currently required by the Mass Media Bureau of the FCC.

**Satellite Earth Stations:** Transmitter RCA; Comtech, 3.8-meter KC-band; Scientific-Atlanta, 4.6-meter C-band; Scientific-Atlanta, 5-meter C-band; Standard Communications, Scientific-Atlanta receivers.

**News Service:** AP.

**Ownership:** Smith Media License Holdings LLC (Group Owner).

**Began Operation:** July 24, 1953. Sale to William F. Luton & family by Harry C. Butcher-Collin M. Selph group approved by FCC March 27, 1957 (Television Digest, Vol. 12:52, 13:9, 13). Sale to Shamrock Broadcasting by Luton approved by FCC October 16, 1984. Sale to Smith Broadcasting of Santa Barbara LP by Shamrock approved by FCC April 21, 1987 (Vol. 27:8). Transfer of Harron's interest to Smith Television approved by FCC August 10, 2004. Sale to present owner by Smith Broadcasting of Santa Barbara LP approved by FCC November 8, 2004.

**Represented (sales):** Blair Television.

**Represented (legal):** Dow, Lohnes & Albertson PLLC.

**Personnel:**

**Robert D. Grissom**, Vice President & General Manager.

**Jim Valice**, General Sales Manager.

**Paul Buchanon**, News Director.

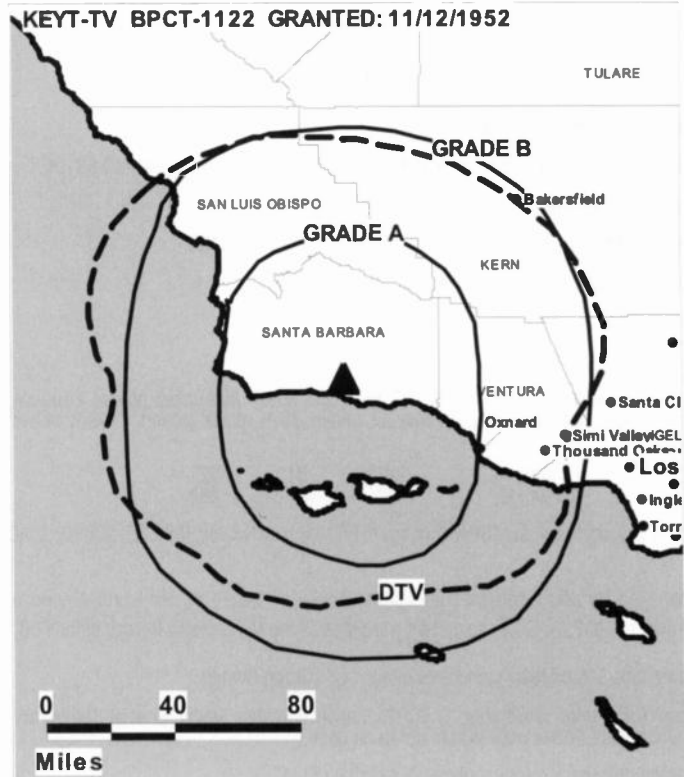
**Dave Williams**, Chief Engineer.

**Mark Keenan**, Business Manager.

**Renee Foley**, Program Director.

**Jeff Martin**, Promotion Director & Community Relations Director.

**Karen Killo**, Traffic Manager.



© 2007 Warren Communications News

**Rates:** On request.

**City of License:** Santa Barbara.

**Station DMA:** Santa Barbara-Santa Maria-San Luis Obispo, CA. Rank: 122.

Circulation © 2006 Nielsen. Coverage based on Nielsen study.

Grand Total	Cable TV Households	Non-cable TV Households	Total TV Households
Estimated Station Totals *	373,980	63,900	437,880
Average Weekly Circulation (2006)	155,110	22,188	177,298
Average Daily Circulation (2006)			62,511
Station OMA Total	Cable TV Households	Non-cable TV Households	Total TV Households
Estimated Station Totals *	160,390	63,900	224,290
Average Weekly Circulation (2006)	94,878	22,188	117,066
Average Daily Circulation (2006)			48,841
Other OMA Total	Cable TV Households	Non-cable TV Households	Total TV Households
Estimated Station Totals *	213,590	0	213,590
Average Weekly Circulation (2006)	60,232	0	60,232
Average Daily Circulation (2006)			13,670

\* Estimated station totals are sums of the Nielsen TV and Cable TV household estimates for each county in which the station registers viewing of more than 5% as per the Nielsen Survey Methods.



**KPMR**

**Ch. 38**

**Network Service:** UNV.

**Licensee:** Entravision Holdings LLC, 2425 Olympic Blvd., Suite 6000 W, Santa Monica, CA 90404.

**Studio:** 7000 Hollister Ranch Rd., Goleta, CA 93117.

**Mailing Address:** 7000 Hollister Ranch Rd., Goleta, CA 93117.

**Phone:** 805-685-3800. **Fax:** 805-685-6892.

**Web Site:** <http://www.univision.net>

**Technical Facilities:** Channel No. 38 (614-620 MHz). Authorized power: 2450-kw max. visual, 742.3-kw aural. Antenna: 3033-ft above av. terrain, 175-ft. above ground, 4137-ft. above sea level.

Latitude 34° 31' 28"  
Longitude 119° 57' 35"

**Transmitter:** Broadcast Peak, near Santa Barbara.

**Digital Facilities:** Channel No. 21 (512-518 MHz). Power: 1000-kw max. visual. Antenna: 3029-ft above av. terrain, 170-ft. above ground, 4132-ft. above sea level.

Latitude 34° 31' 28"  
Longitude 119° 57' 36"

**FCC Digital File Number:** BPCDT-20000427ABZ. Granted: March 07, 2001.

**Note:** Latitude and longitude coordinates shown are based on the North American Datum of 1927 (NAD 27) as currently required by the Mass Media Bureau of the FCC.

**Ownership:** Entravision Communications Corp. (Group Owner).

**Began Operation:** April 1, 2001. Sale to present owner by Coast TV approved by FCC November 2, 2000.

**Personnel:**

Christopher Roman, General Manager.

Mike Scanlon, Local Sales Manager.

Andres Angulo, News Director.

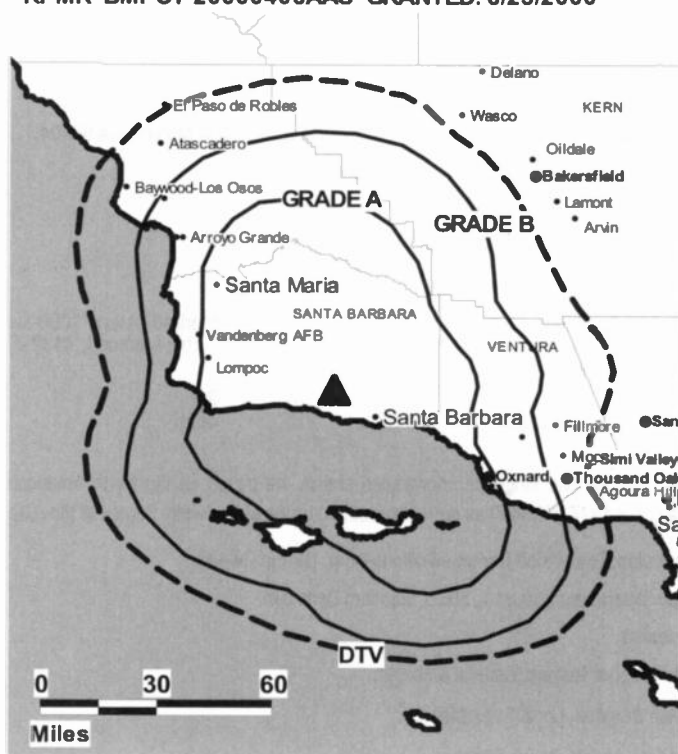
Ernesto Mejia, Chief Engineer.

Angellique Cabrera, Traffic Manager.

**City of License:** Santa Barbara.

**Station DMA:** Santa Barbara-Santa Maria-San Luis Obispo, CA. Rank: 122.

KPMR BMPCT-20000406AAS GRANTED: 6/23/2000



© 2007 Warren Communications News

Circulation © 2006 Nielsen. Coverage based on Nielsen study.

GrandTotal	Cable TV Households	Non-cable TV Households	Total TV Households
Estimated Station Totals *	95,680	0	95,680
Average Weekly Circulation (2006)	10,267	0	10,267
Average Daily Circulation (2006)			5,284
Station DMA Total	Cable TV Households	Non-cable TV Households	Total TV Households
Estimated Station Totals *	95,680	0	95,680
Average Weekly Circulation (2006)	10,267	0	10,267
Average Daily Circulation (2006)			5,284

\*Estimated station totals are sums of the Nielsen TV and Cable TV household estimates for each county in which the station registers viewing of more than 5% as per the Nielsen Survey Methods.

## California — Santa Barbara

### KPMR-DT Ch. 21

**Network Service:** UNV.

**Grantee:** Entravision Holdings LLC, 2425 Olympic Blvd., Santa Monica, CA 90404.

**Studio:** 7000 Hollister Ranch Rd., Goleta, CA 93117.

**Mailing Address:** 7000 Hollister Ranch Rd., Goleta, CA 93117.

**Phone:** 805-965-8561. **Fax:** 805-685-6892.

**Web Site:** <http://www.univision.net>

**Technical Facilities:** Channel No. 21 (512-518 MHz). Authorized power: 1000-kw max. visual. Antenna: 3029-ft above av. terrain, 170-ft. above ground, 4132-ft. above sea level.

Latitude	34°	31'	28"
Longitude	119°	57'	36"

**Note:** Latitude and longitude coordinates shown are based on the North American Datum of 1927 (NAD 27) as currently required by the Mass Media Bureau of the FCC.

**Ownership:** Entravision Communications Corp. (Group Owner).

**Began Operation:** August 1, 2002. Standard Definition.

**Personnel:**

**Christopher Roman**, General Manager.

**Mike Scanlon**, Local Sales Manager.

**Andres Angulo**, News Director.

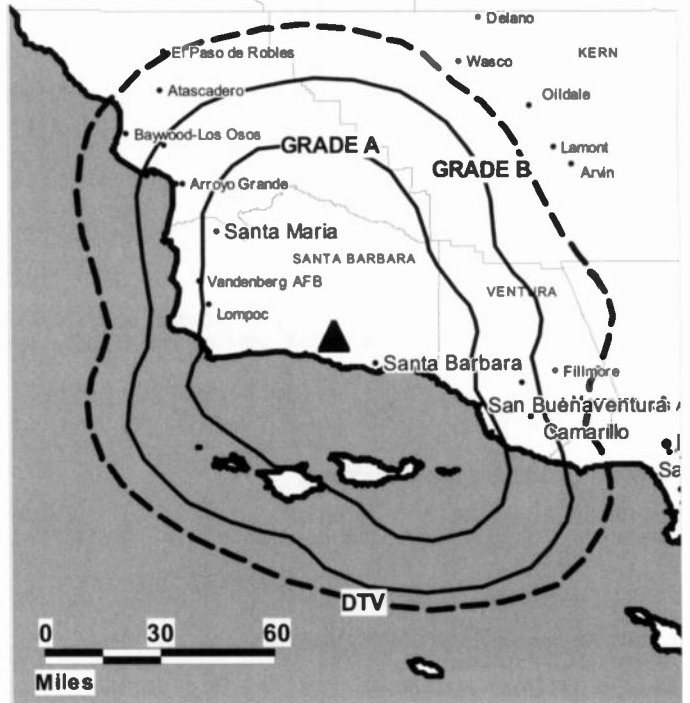
**Ernesto Mejia**, Chief Engineer.

**Angelique Cabrera**, Traffic Manager.

**City of License:** Santa Barbara.

**Station DMA:** Santa Barbara-Santa Maria-San Luis Obispo, CA. **Rank:** 122.

KPMR-DT BPCDT-20000427ABZ GRANTED: 3/7/2001



© 2007 Warren Communications News

Nielsen Data: Not available.

**KCOY-DT**  
**Ch. 19**

**Network Service:** CBS.

**Licensee:** Ackerley Broadcasting Operations LLC, Box 470408, Tulsa, OK 74147-0408.

**Studio:** 1211 W. McCoy Lane, Santa Maria, CA 93455.

**Mailing Address:** 1211 W. McCoy Lane, Santa Maria, CA 93455.

**Phone:** 805-925-1200. **Fax:** 805-349-2740.

**E-mail:** daveulrickson@clearchannel.com

**Web Site:** <http://www.kcoy.com>

**Technical Facilities:** Channel No. 19 (500-506 MHz). Authorized power: 130-kw max. visual. Antenna: 1900-ft above av. terrain, 79-ft. above ground, 3327-ft. above sea level.

Latitude	34°	54'	37"
Longitude	120°	11'	09"

**Note:** Latitude and longitude coordinates shown are based on the North American Datum of 1927 (NAD 27) as currently required by the Mass Media Bureau of the FCC.

**Ownership:** Clear Channel Communications Inc. (Group Owner).

**Began Operation:** Station operating; no on-air date.

**Represented (sales):** Continental Television Sales.

**Represented (legal):** Rubin, Winston, Diercks, Harris & Cooke LLP.

**Personnel:**

**Dave Ulrickson**, Vice President & General Manager.

**Larry Barnes**, General Sales Manager.

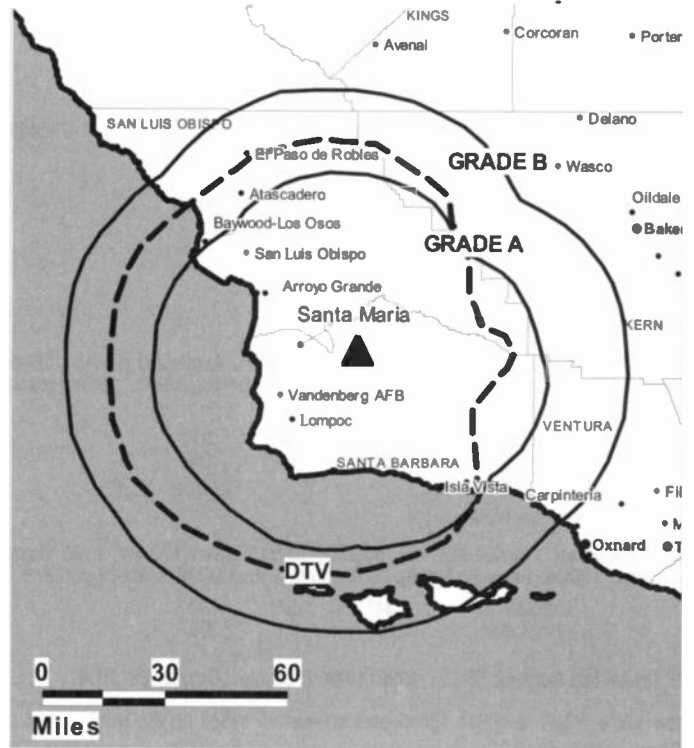
**Tracy Reiner**, Local Sales Manager.

**Jimmy Sprague**, Chief Engineer.

**Silvia Navarre**, Business Manager.

**Shirley Sanford**, Program Director.

KCOY-DT BMPCDT-20020926ACE GRANTED: 10/28/2002<sup>TU</sup>



© 2007 Warren Communications News

**Laurie Pipan**, Creative Services Manager.

**City of License:** Santa Maria.

**Station DMA:** Santa Barbara-Santa Maria-San Luis Obispo, CA. Rank: 122.

**Nielsen Data:** Not available.

**KCOY-TV**

**Ch. 12**

**Network Service:** CBS.

**Licensee:** Ackerley Broadcasting Operations LLC, Box 470408, Tulsa, OK 74147-0408.

**Studio:** 1211 W. McCoy Lane, Santa Maria, CA 93455.

**Mailing Address:** 1211 W. McCoy Lane, Santa Maria, CA 93455.

**Phone:** 805-925-1200. **Fax:** 805-349-2740.

**E-mail:** daveulrickson@clearchannel.com

**Web Site:** http://www.kcoy.com

**Technical Facilities:** Channel No. 12 (204-210 MHz). Authorized power: 115-kw visual, 22.9-kw aural. Antenna: 1941-ft above av. terrain, 137-ft. above ground, 3385-ft. above sea level.

Latitude 34° 54' 37"  
Longitude 120° 11' 08"

**Transmitter:** Tepusquet Peak.

**Digital Facilities:** Channel No. 19 (500-506 MHz). Power: 130-kw max. visual. Antenna: 1900-ft above av. terrain, 79-ft. above ground, 3327-ft. above sea level.

Latitude 34° 54' 37"  
Longitude 120° 11' 09"

**FCC Digital File Number:** BPCDT-19991101AFZ. Granted: October 28, 2002.

**Note:** Latitude and longitude coordinates shown are based on the North American Datum of 1927 (NAD 27) as currently required by the Mass Media Bureau of the FCC.

**Multichannel TV Sound:** Stereo only.

**Satellite Earth Stations:** Transmitter Harris; United Satellite Systems, 5-meter C-band; RCA, 5-meter Ku-band; Scientific-Atlanta receivers.

**News Service:** AP.

**Ownership:** Clear Channel Communications Inc. (Group Owner).

**Began Operation:** March 16, 1964. Transfer of negative control from Dale G. Moore approved by FCC June 30, 1971. Sale to Stauffer Communications by Helen Pedotti, et al., approved by FCC June 17, 1980 (Television Digest, Vol. 20:5). Sale to Morris Communications Corp. approved by FCC May 2, 1995. Sale to Benedek Broadcasting Co LLC approved by FCC April 12, 1996 (Vol. 35:49). Sale to The Ackerley Group by Benedek Broadcasting Co. LLC approved by FCC April 16, 1999 (Vol. 39:1). In stock swap, Clear Channel Broadcasting Inc. acquired The Ackerley Group. FCC approved deal May 29, 2002 (Vol. 41:42, 42:22).

**Represented (sales):** Continental Television Sales.

**Represented (legal):** Rubin, Winston, Diercks, Harris & Cooke LLP.

**Personnel:**

Dave Ulrickson, Vice President & General Manager.

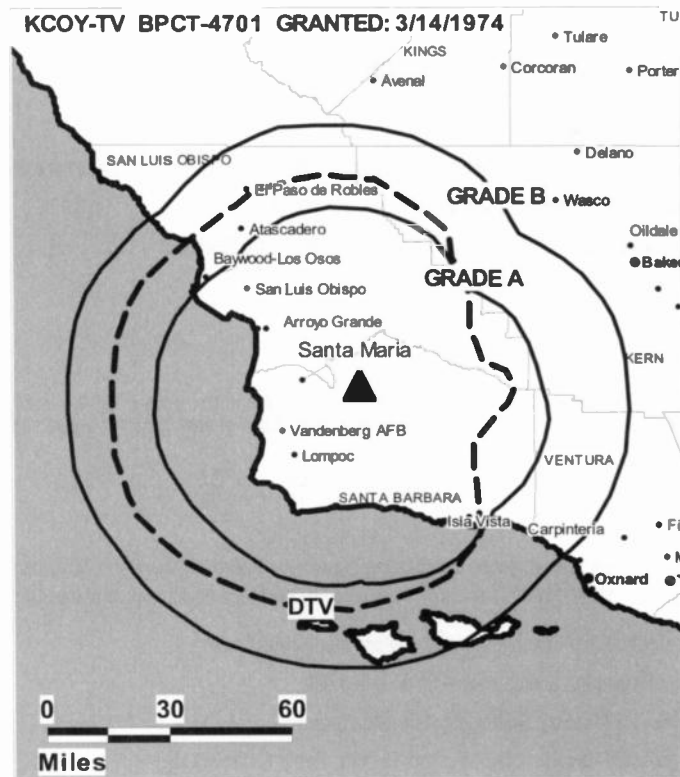
Larry Barnes, General Sales Manager.

Tracy Reiner, Local Sales Manager.

Jimmy Sprague, Chief Engineer.

Silvia Navarre, Business Manager.

**KCOY-TV BPCT-4701 GRANTED: 3/14/1974**



© 2007 Warren Communications News

Shirley Sanford, Program Director.

Laurie Pipan, Creative Services Manager.

**Highest 30 Sec. Rate:** \$1000.

**City of License:** Santa Maria.

**Station DMA:** Santa Barbara-Santa Maria-San Luis Obispo, CA. Rank: 122.

Circulation © 2006 Nielsen. Coverage based on Nielsen study.

GrandTotal	Cable TV Households	Non-cable TV Households	Total TV Households
Estimated Station Totals *	160,390	63,900	224,290
Average Weekly Circulation (2006)	87,332	25,387	112,719
Average Daily Circulation (2006)			48,623
Station DMA Total	Cable TV Households	Non-cable TV Households	Total TV Households
Estimated Station Totals *	160,390	63,900	224,290
Average Weekly Circulation (2006)	87,332	25,387	112,719
Average Daily Circulation (2006)			48,623

\*Estimated station totals are sums of the Nielsen TV and Cable TV household estimates for each county in which the station registers viewing of more than 5% as per the Nielsen Survey Methods.

**KFTY**  
**Ch. 50**

**Network Service:** IND.

**Licensee:** Ackerley Broadcasting Operations LLC, Box 470408, Tulsa, OK 74147-0408.

**Studio:** 533 Mendocino Ave., Santa Rosa, CA 95401.

**Mailing Address:** 533 Mendocino Ave., Santa Rosa, CA 95401.

**Phone:** 707-526-5050. **Fax:** 707-526-7429.

**E-mail:** johnburgess@clearchannel.com

**Web Site:** http://www.kfty.com

**Technical Facilities:** Channel No. 50 (686-692 MHz). Authorized power: 302-kw max. & 209-kw horizontal visual, 12.6-kw aural. Antenna: 3084-ft above av. terrain, 144-ft. above ground, 4454-ft. above sea level.

Latitude	38°	40'	09.6"
Longitude	122°	37'	51.7"

**Transmitter:** 16-mi. NE of Santa Rosa on Mount St. Helena.

**Digital Facilities:** Channel No. 54 (710-716 MHz). Power: 30-kw max. visual. Antenna: 3045-ft above av. terrain, 108-ft. above ground, 4419-ft. above sea level.

Latitude	38°	40'	10"
Longitude	122°	37'	52"

**FCC Digital File Number:** BPCDT-19991101AGA. Granted: November 26, 2002.

**Note:** Latitude and longitude coordinates shown are based on the North American Datum of 1927 (NAD 27) as currently required by the Mass Media Bureau of the FCC.

**Satellite Earth Stations:** Transmitter Comark; Vertex, 4.6-meter Ku-band; Simul-sat, 5-meter C-band; Scientific-Atlanta, M/A-Corn receivers.

**News Services:** AP, CNN Newsource, Bay City News.

**Ownership:** Clear Channel Communications Inc. (Group Owner).

**Began Operation:** May 1, 1981. Sale to Gary B. Heck by Sonoma Broadcasting Inc. approved by FCC October 26, 1991. Sale to The Ackerley Group approved by FCC March 7, 1996. In stock swap, Clear Channel Broadcasting Inc. acquired The Ackerley Group. FCC approved deal May 29, 2002 (Television Digest, Vol. 41:42, 42:22).

**Personnel:**

**John Burgess,** Vice President & General Manager.

**Rick Starkey,** Operations Manager.

**Matt Mixon,** General Sales Manager.

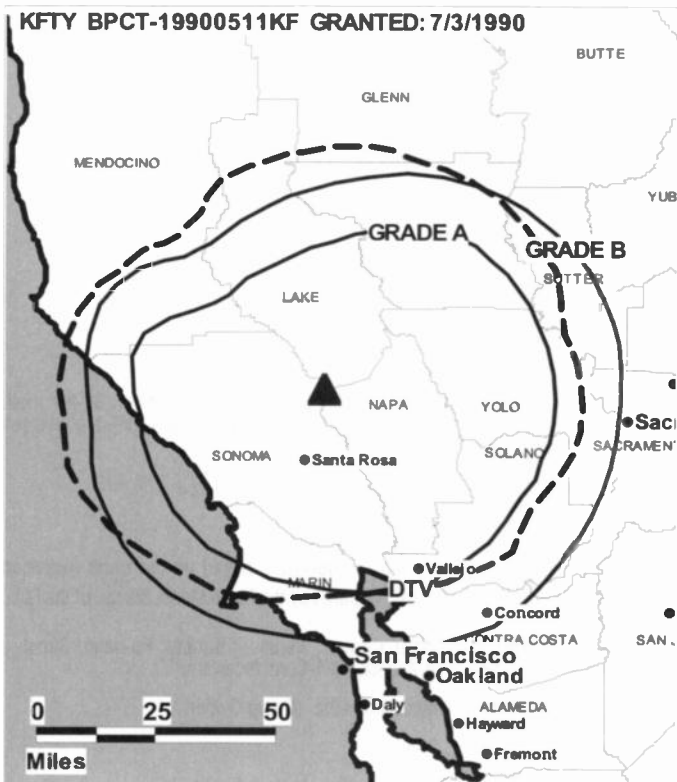
**Keith Barry,** News Director.

**Warren Holybee,** Chief Engineer.

**Jane Stephens,** Controller.

**Eric Casella,** Program Director.

**Mike McGuire,** Creative Services Director.



**Highest 30 Sec. Rate:** \$400.

**City of License:** Santa Rosa. **Station DMA:** San Francisco-Oakland-San Jose, CA.

**Rank:** 5.

Circulation © 2006 Nielsen. Coverage based on Nielsen study.

GrandTotal	Cable TV Households	Non-cable TV Households	Total TV Households
Estimated Station Totals *	269,830	73,010	342,840
Average Weekly Circulation (2006)	70,869	5,479	76,348
Average Daily Circulation (2006)			17,321
Station DMA Total	Cable TV Households	Non-cable TV Households	Total TV Households
Estimated Station Totals *	269,830	73,010	342,840
Average Weekly Circulation (2006)	70,869	5,479	76,348
Average Daily Circulation (2006)			17,321

\*Estimated station totals are sums of the Nielsen TV and Cable TV household estimates for each county in which the station registers viewing of more than 5% as per the Nielsen Survey Methods.

**KFTY-DT**  
**Ch. 54**

**Network Service:** IND.

**Licensee:** Ackerley Broadcasting Operations LLC, Box 470408, Tulsa, OK 74147-0408.

**Studio:** 533 Mendocino Ave., Santa Rosa, CA 95401.

**Mailing Address:** 533 Mendocino Ave., Santa Rosa, CA 95401.

**Phone:** 707-526-5050. **Fax:** 707-526-7429.

**E-mail:** johnburgess@clearchannel.com

**Web Site:** <http://www.kfty.com>

**Technical Facilities:** Channel No. 54 (710-716 MHz). Authorized power: 30-kw max. visual. Antenna: 3045-ft above av. terrain, 108-ft. above ground, 4419-ft. above sea level.

Latitude	38°	40'	10"
Longitude	122°	37'	52"

**Note:** Latitude and longitude coordinates shown are based on the North American Datum of 1927 (NAD 27) as currently required by the Mass Media Bureau of the FCC.

**Satellite Earth Stations:** Transmitter Comark; Vertex, 4.6-meter Ku-band; Simul-sat, 5-meter C-band; Scientific-Atlanta, M/A-Corn receivers.

**Ownership:** Clear Channel Communications Inc. (Group Owner).

**Began Operation:** November 1, 2002.

**Represented (legal):** Rubin, Winston, Diercks, Harris & Cooke LLP.

**Personnel:**

**John Burgess**, Vice President & General Manager.

**Rick Starkey**, Operations Manager.

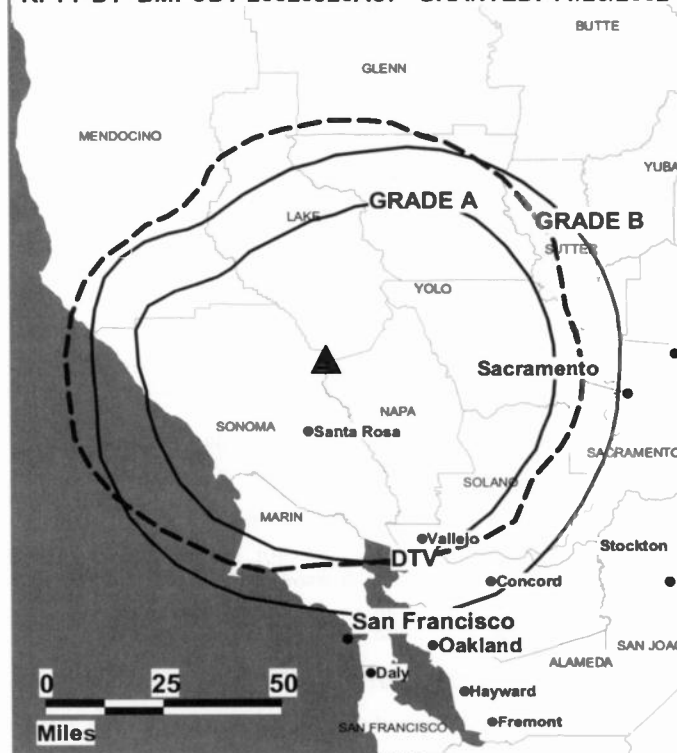
**Matt Mixon**, General Sales Manager.

**Keith Barry**, News Director.

**Warren Holybee**, Chief Engineer.

**Jane Stephens**, Controller.

**KFTY-DT BMPCDT-20020920ACP GRANTED: 11/26/2002**



**Eric Casella**, Program Director.

**Mike McGuire**, Creative Services Director.

**City of License:** Santa Rosa. **Station DMA:** San Francisco-Oakland-San Jose, CA.

**Rank:** 5.

**Nielsen Data:** Not available.

**KOVR**  
**Ch. 13**

**Network Service:** CBS.

**Licensee:** Sacramento Television Stations Inc., 2175 K St. NW, Suite 350, Washington, DC 20037-1809.

**Studio:** 2713 KOVR Dr., West Sacramento, CA 95605.

**News Bureau:** 509 W. Weber, Stockton, CA 95203.

**Mailing Address:** 2713 KOVR Dr., West Sacramento, CA 95605.

**Phone:** 916-374-1313; 916-374-1405. **Fax:** 916-374-1459.

**E-mail:** maaron@kovr.com

**Web Site:** http://www.kovr13.com

**Technical Facilities:** Channel No. 13 (210-216 MHz). Authorized power: 316-kw visual, 47.4-kw aural. Antenna: 2001-ft above av. terrain, 2011-ft. above ground, 2011-ft. above sea level.

Latitude 38° 14' 24"  
Longitude 121° 30' 03"

**Transmitter:** 14001 River Rd., Walnut Grove.

**Digital Facilities:** Channel No. 25 (536-542 MHz). Power: 760-kw max. visual, aural. Antenna: 1939-ft above av. terrain, 1949-ft. above ground, 1949-ft. above sea level.

Latitude 38° 14' 24"  
Longitude 121° 30' 03"

**FCC Digital File Number:** BMPCDT-20000329A80. Granted: May 06, 2005.

**Note:** Latitude and longitude coordinates shown are based on the North American Datum of 1927 (NAD 27) as currently required by the Mass Media Bureau of the FCC.

**Multichannel TV Sound:** Stereo only.

**Satellite Earth Stations:** Transmitter Harris; Andrew, 7.5-meter C-band; Scientific-Atlanta, 10-meter C-band; RCA, 3.7-meter Ku-band; Superior, 4.5-meter KC-band; Andrew, 4.5-meter C-band; Standard Communications, Scientific-Atlanta, M/A-Corn, Avantek, Andrew receivers.

**SNG Mobile Dish:** 2.4-meter Ku-band.

**News Services:** AP, UPI.

**Ownership:** CBS Corp. (Group Owner).

**Began Operation:** September 5, 1954. Sale to present owner by Sinclair Broadcast Group Inc. approved by FCC April 18, 2005. Sale to Sinclair Broadcast Group Inc. by Better Communications Inc. approved by FCC March 28, 1997. Sale to Better Communications by Continental Broadcasting Ltd. approved by FCC July 1994 (Television Digest, Vol. 34:20). Previous sale by Narragansett First Fund, et al., approved by FCC December 8, 1988 (Vol. 28:45). Sale to Narragansett by Rockefeller Group approved by FCC June 13, 1986 (Vol. 26:6, 11, 12). Sale to Rockefeller Group by The Outlet Co. approved by FCC November 23, 1983 (Vol. 23:19, 22; 24:6). Sale to Outlet by McClatchy Newspapers approved by FCC March 12, 1980 (Vol. 19:28). Sale to McClatchy by Metropolitan Broadcasting Corp. approved by FCC July 29, 1964 (Vol. 3:40, 41). Sale to Metropolitan Broadcasting by Gannett Co. approved by FCC December 12, 1959 (Vol. 15:47, 48; 16:1). Sale to Gannett by H. L. Hoffman & associates approved by FCC January 8, 1958 (Vol. 13:47; 14:2).

**Represented (sales):** Millennium Sales & Marketing.

**Represented (legal):** Leventhal, Senter & Lerman PLLC.

**Personnel:**

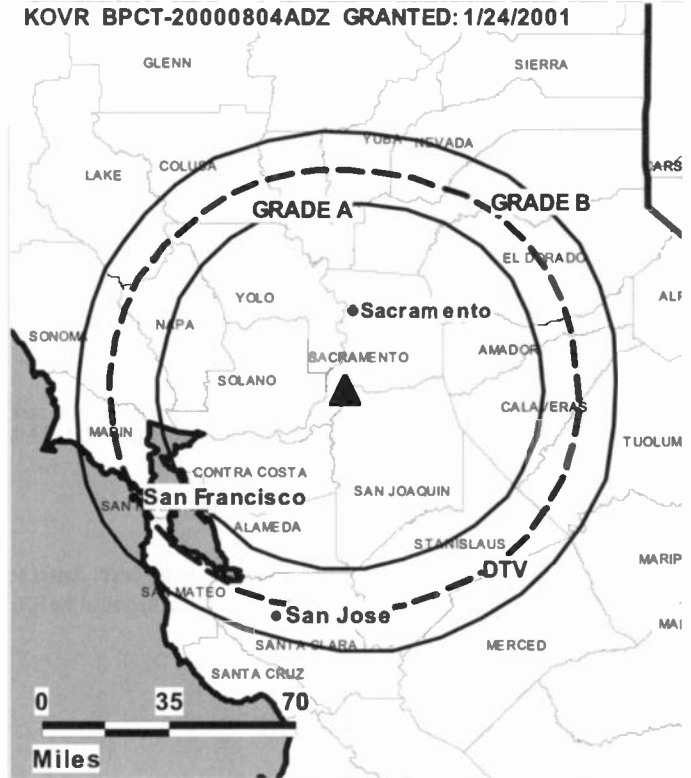
**Matt Aaron,** General Sales Manager.

**Janet Dunlop,** National Sales Manager.

**Robert Olson,** Chief Engineer.

**Lila Luna,** Business Manager.

KOVR BPCT-20000804ADZ GRANTED: 1/24/2001



© 2007 Warren Communications News

**JoAnn Jackson,** Program Director.

**Steve Harris,** Promotion Manager.

**Tami Walker,** Production Manager.

**Denise Dituri,** Traffic Manager.

**Highest 30 Sec. Rate:** \$10,000.

**City of License:** Stockton. **Station DMA:** Sacramento-Stockton-Modesto, CA.

**Rank:** 20.

Circulation © 2006 Nielsen. Coverage based on Nielsen study.

GrandTotal	Cable TV Households	Non-cable TV Households	Total TV Households
Estimated Station Totals *	1,109,180	762,340	1,871,520
Average Weekly Circulation (2006)	491,582	384,117	875,699
Average Daily Circulation (2006)			377,839
Station OMA Total	Cable TV Households	Non-cable TV Households	Total TV Households
Estimated Station Totals *	716,310	628,030	1,344,340
Average Weekly Circulation (2006)	434,411	369,074	803,485
Average Daily Circulation (2006)			354,364
Other OMA Total	Cable TV Households	Non-cable TV Households	Total TV Households
Estimated Station Totals *	392,870	134,310	527,180
Average Weekly Circulation (2006)	57,171	15,043	72,214
Average Daily Circulation (2006)			23,475

\*Estimated station totals are sums of the Nielsen TV and Cable TV household estimates for each county in which the station registers viewing of more than 5% as per the Nielsen Survey Methods.

**KOVR-DT**  
**Ch. 25**

**Network Service:** CBS.

**Licensee:** Sacramento Television Stations Inc., 2175 K St. NW, Suite 350, Washington, DC 20037-1809.

**Studio:** 2713 KOVR Dr., West Sacramento, CA 95605.

**Mailing Address:** 2713 KOVR Dr., West Sacramento, CA 95605.

**Phone:** 916-374-1313; 916-374-1405. **Fax:** 916-374-1459.

**E-mail:** maaron@kovr.com

**Web Site:** <http://www.kovr13.com>

**Technical Facilities:** Channel No. 25 (536-542 MHz). Authorized power: 760-kw max. visual, aural. Antenna: 1939-ft above av. terrain, 1949-ft. above ground, 1949-ft. above sea level.

Latitude	38°	14'	24"
Longitude	121°	30'	03"

**Note:** Latitude and longitude coordinates shown are based on the North American Datum of 1927 (NAD 27) as currently required by the Mass Media Bureau of the FCC.

**Ownership:** CBS Corp. (Group Owner).

**Began Operation:** August 27, 2000.

**Represented (legal):** Leventhal, Senter & Lerman PLLC.

**Represented (sales):** Millennium Sales & Marketing.

**Personnel:**

**Matt Aaron**, General Sales Manager.

**Janet Dunlop**, National Sales Manager.

**Robert Olson**, Chief Engineer.

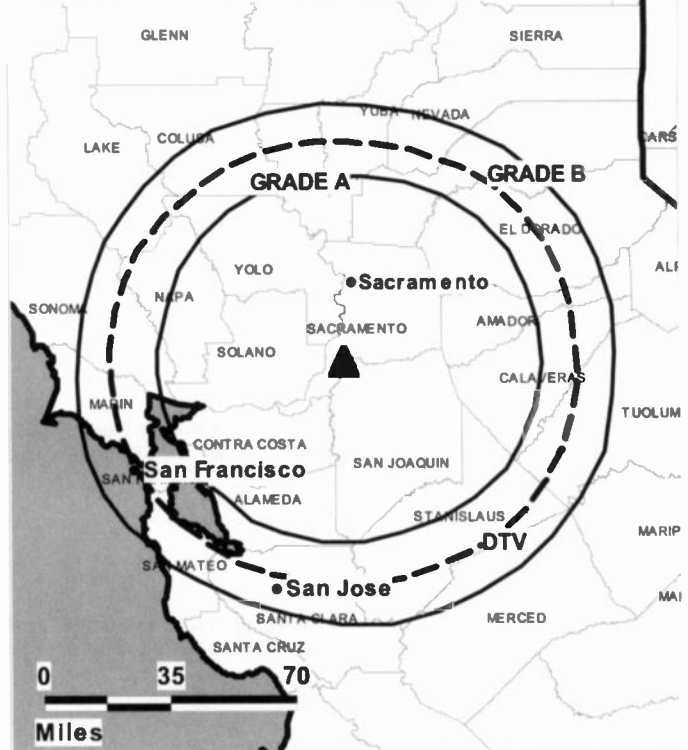
**Lila Luna**, Business Manager.

**JoAnn Jackson**, Program Director.

**Steve Harris**, Promotion Director.

**Tami Walker**, Production Manager.

KOVR-DT BPCDT-20050422AAW GRANTED: 5/6/2005



**Denise Dituri**, Traffic Manager.

**Rates:** On request.

**City of License:** Stockton. **Station DMA:** Sacramento-Stockton-Modesto, CA.

**Rank:** 20.

**Nielsen Data:** Not available.



**KQCA**

**Ch. 58**

**Network Service:** CW.

**Licensee:** Hearst-Argyle Stations Inc., c/o Brooks, Pierce, McLendon, Humphrey & Leonard, Box 1800, Raleigh, NC 27602.

**Studio:** 3 Television Circle, Sacramento, CA 95814.

**Mailing Address:** 3 Television Circle, Sacramento, CA 95814.

**Phone:** 916-446-3333. **Fax:** 916-325-3731.

**E-mail:** jbrehm@hearst.com

**Web Site:** http://www.kcra.com

**Technical Facilities:** Channel No. 58 (734-740 MHz). Authorized power: 5000-kw max. visual, 500-kw aural. Antenna: 1834-ft above av. terrain, 1840-ft. above ground, 1840-ft. above sea level.

Latitude 38° 14' 24"  
Longitude 121° 30' 03"

Requests CP for change to 1762-ft above av. terrain, 1769-ft. above ground, 1769-ft. above sea level; lat. 38° 15' 54", long. 121° 29' 24", BPCT-20060616ABU.

**Digital Facilities:** Channel No. 46 (662-668 MHz). Power: 600-kw max. visual, aural. Antenna: 1903-ft above av. terrain, 1913-ft. above ground, 1913-ft. above sea level.

Latitude 38° 15' 54"  
Longitude 121° 29' 24"

**Note:** Latitude and longitude coordinates shown are based on the North American Datum of 1927 (NAD 27) as currently required by the Mass Media Bureau of the FCC.

**Multichannel TV Sound:** Stereo only.

**Satellite Earth Stations:** Transmitter Townsend; AFC, 3.7-meter Ku-band; Superior, 4-meter Ku-band; Superior, 4-meter C-band; Andrew, 4.5-meter KC-band; Standard Communications, Andrew receivers.

**Ownership:** Hearst-Argyle Television Inc. (Group Owner).

**Began Operation:** April 13, 1986. Sale to present owner by Channel 58 Inc. approved by FCC January 24, 2000 (Television Digest, Vol. 40:6). Sale to Channel 58 Inc. by General Electric Capital Corp. approved by FCC December 8, 1994. Transfer of control from Pegasus Broadcasting to General Electric Capital Corp. approved by FCC September 1990. Sale to Pegasus Broadcasting by SFN Cos. Inc. approved by FCC October 2, 1986 (Vol. 26:41). Previous sale to SFN Cos. Inc. approved by FCC July 8, 1986.

**Represented (legal):** Brooks, Pierce, McLendon, Humphrey & Leonard LLP.

**Represented (sales):** Eagle Television Sales.

**Represented (engineering):** John F. X. Browne & Associates PC.

**Personnel:**

Elliott Troshinsky, President & General Manager.

Mike Rajewski, General Sales Manager.

Mike Shippey, Local Sales Manager.

Shari Epworth, National Sales Manager.

Dan Weiser, News Director.

Joe Balkhan, Engineering Director.

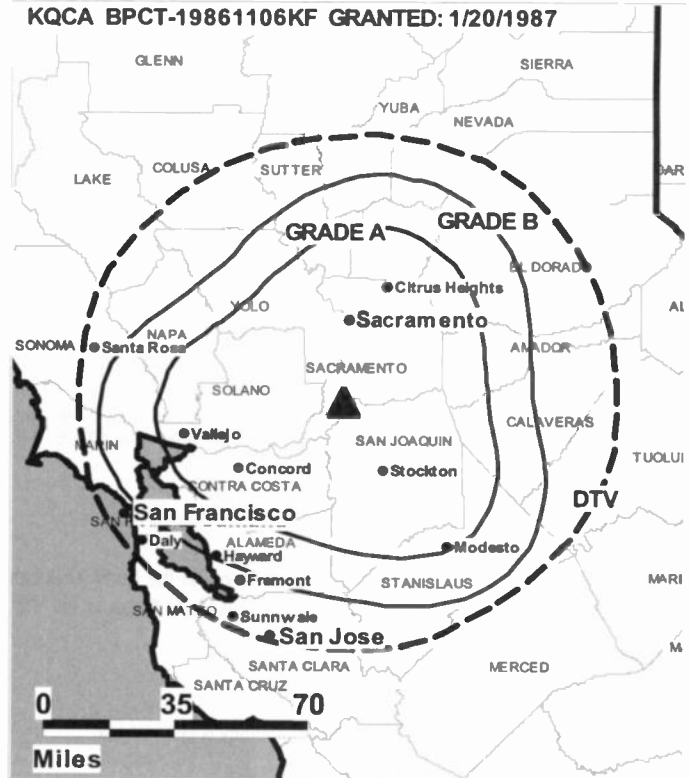
Tracy Clark, Controller.

Shirley Sullivan, Program Director.

Michael Liang, Marketing & Production Director.

Gene Robinson, Creative Services Director.

**KQCA BPCT-19861106KF GRANTED: 1/20/1987**



© 2007 Warren Communications News

Lori Kesler, Traffic Manager.

Ron Hyde, Sports Director.

Carolyn Nunes, Public Affairs Director.

**Highest 30 Sec. Rate:** \$1000.

**City of License:** Stockton. **Station DMA:** Sacramento-Stockton-Modesto, CA.

**Rank:** 20.

Circulation © 2006 Nielsen. Coverage based on Nielsen study.

GrandTotal	Cable TV Households	Non-cable TV Households	Total TV Households
Estimated Station Totals *	713,990	687,510	1,401,500
Average Weekly Circulation (2006)	225,102	173,364	398,466
Average Daily Circulation (2006)			118,024
Station DMA Total	Cable TV Households	Non-cable TV Households	Total TV Households
Estimated Station Totals *	713,990	628,030	1,342,020
Average Weekly Circulation (2006)	225,102	169,498	394,600
Average Daily Circulation (2006)			117,786
Other DMA Total	Cable TV Households	Non-cable TV Households	Total TV Households
Estimated Station Totals *	0	59,480	59,480
Average Weekly Circulation (2006)	0	3,866	3,866
Average Daily Circulation (2006)			238

\*Estimated station totals are sums of the Nielsen TV and Cable TV household estimates for each county in which the station registers viewing of more than 5% as per the Nielsen Survey Methods.

**KQCA-DT**

**Ch. 46**

**Network Service:** CW.

**Licensee:** Hearst-Argyle Stations Inc., c/o Brooks, Pierce, McLendon, Humphrey & Leonard, PO Box 1800, Raleigh, NC 27602.

**Studio:** 3 Television Circle, Sacramento, CA 95814.

**Mailing Address:** 3 Television Circle, Sacramento, CA 95814.

**Phone:** 916-446-3333. **Fax:** 916-325-3731.

**E-mail:** jbrehm@hearst.com

**Web Site:** http://www.kcra.com

**Technical Facilities:** Channel No. 46 (662-668 MHz). Authorized power: 600-kw max. visual, aural. Antenna: 1903-ft above av. terrain, 1913-ft. above ground, 1913-ft. above sea level.

Latitude	38°	15'	54"
Longitude	121°	29'	24"

**Note:** Latitude and longitude coordinates shown are based on the North American Datum of 1927 (NAD 27) as currently required by the Mass Media Bureau of the FCC.

**Ownership:** Hearst-Argyle Television Inc. (Group Owner).

**Began Operation:** May 1, 2003.

**Represented (legal):** Brooks, Pierce, McLendon, Humphrey & Leonard LLP.

**Represented (sales):** Eagle Television Sales.

**Personnel:**

Elliot Troshinsky, President & General Manager.

Mike Rajewski, General Sales Manager.

Mike Shippey, Local Sales Manager.

Shari Epworth, National Sales Manager.

Don Weiser, News Director.

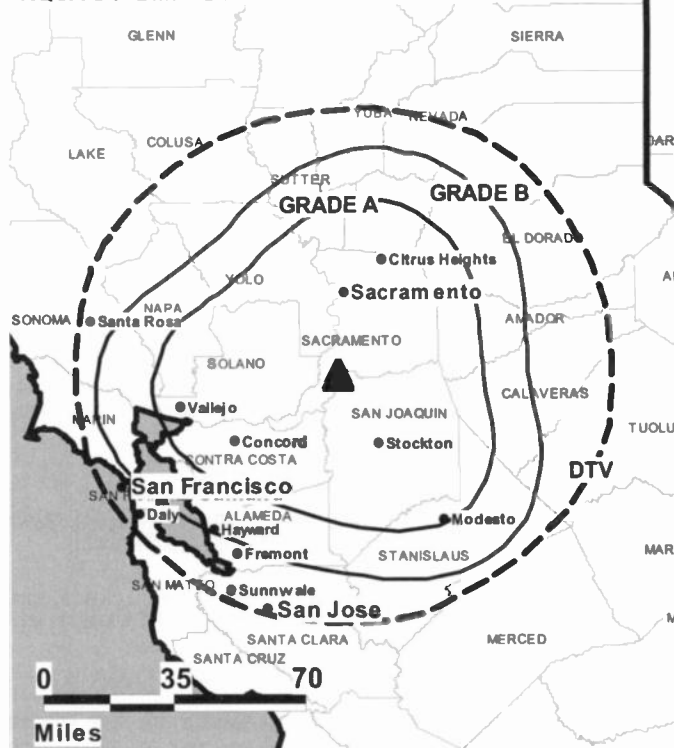
Joe Balkan, Engineering Director.

Tracy Clark, Controller.

Shirley Sullivan, Program Director.

Michael Liang, Marketing & Production Director.

**KQCA-DT BMPCDT-20020626AAA GRANTED: 8/24/2004**



© 2007 Warren Communications News

Gene Robinson, Creative Services Director.

Lori Kesler, Traffic Manager.

Ron Hyde, Sports Director.

Carolyn Nunes, Public Affairs Director.

**City of License:** Stockton. **Station OMA:** Sacramento-Stockton-Modesto, CA.

**Rank:** 20.

**Nielsen Data:** Not available.

**KTFK-DT**  
**Ch. 62**

**Network Service:** TEL.

**Licensee:** Telefutura Sacramento LLC, 1999 Avenue of the Stars, Suite 3050, Los Angeles, CA 90067.

**Studio:** 30 B Aggenberger Loop, Oakland, CA 94621.

**Mailing Address:** 30 B Aggenberger Loop, Oakland, CA 94621.

**Phone:** 510-632-5385. **Fax:** 510-632-8943.

**E-mail:** mail@kftl.com

**Web Site:** http://www.kftl.com

**Technical Facilities:** Channel No. 62 (758-764 MHz). Authorized power: 195-kw max. visual, aural. Antenna: 3068-ft above av. terrain, 200-ft. above ground, 3802-ft. above sea level.

Latitude	37°	52'	54"
Longitude	121°	55'	05"

**Note:** Latitude and longitude coordinates shown are based on the North American Datum of 1927 (NAD 27) as currently required by the Mass Media Bureau of the FCC.

**Ownership:** Univision Communications Inc. (Group Owner).

**Began Operation:** August 1, 2002. Standard Definition.

**Represented (legal):** Shaw Pittman.

**Personnel:**

**Matt Tuter, General Manager & General Sales Manager.**

**John B. Tefertiller, Operations Manager & Chief Engineer.**

**Lucy Nazareno-Self, Program Director & Traffic Manager.**

**Danny Angotti, Production Manager.**

**KTFK-DT BPCDT-20050210ARS GRANTED: 7/8/2005**



© 2007 Warren Communications News

**City of License:** Stockton. **Station DMA:** Sacramento-Stockton-Modesto, CA.

**Rank:** 20.

**Nielsen Data:** Not available.

**KTFK-TV**  
**Ch. 64**

**Network Service:** TEL.

**Licensee:** Telefutura Sacramento LLC, 1999 Avenue of the Stars, Suite 3050, Los Angeles, CA 90067.

**Studios:** 30 B Aggenberger Loop, Oakland, CA 94621; 1999 Avenue of the Stars, Suite 3050, Los Angeles, CA 90067.

**Mailing Address:** 30 B Aggenberger Loop, Oakland, CA 94621.

**Phone:** 310-556-7600.

**Technical Facilities:** Channel No. 64 (770-776 MHz). Authorized power: 1950-kw max. visual, 195-kw aural. Antenna: 2982-ft above av. terrain, 114-ft. above ground, 3664-ft. above sea level.

Latitude 37° 53' 35"  
Longitude 121° 53' 58"

**Transmitter:** 9-mi. SE of Concord on N peak of Mount Diablo.

**Digital Facilities:** Channel No. 62 (758-764 MHz). Power: 195-kw max. visual, aural. Antenna: 3068-ft above av. terrain, 200-ft. above ground, 3802-ft. above sea level.

Latitude 37° 52' 54"  
Longitude 121° 55' 05"

**Note:** Latitude and longitude coordinates shown are based on the North American Datum of 1927 (NAD 27) as currently required by the Mass Media Bureau of the FCC.

**Multichannel TV Sound:** Stereo and separate audio program.

**Satellite Earth Station:** Transmitter Sainte; Paracclipse, 3.5-meter KC-band; DX Antenna receivers.

**AM Affiliate:** KEBR, 1210 kHz.

**FM Affiliate:** KEAR, 80-kw, 106.9 MHz.

**Ownership:** Univision Communications Inc. (Group Owner).

**Began Operation:** November 12, 1987. Sale to Broadcasting Media Partners Inc. pending. Sale to present owner by Family Stations Inc. approved by FCC December 1, 2003.

**Represented (legal):** Shaw Pittman.

**Personnel:**

**Matt Tuter,** General Manager & General Sales Manager.

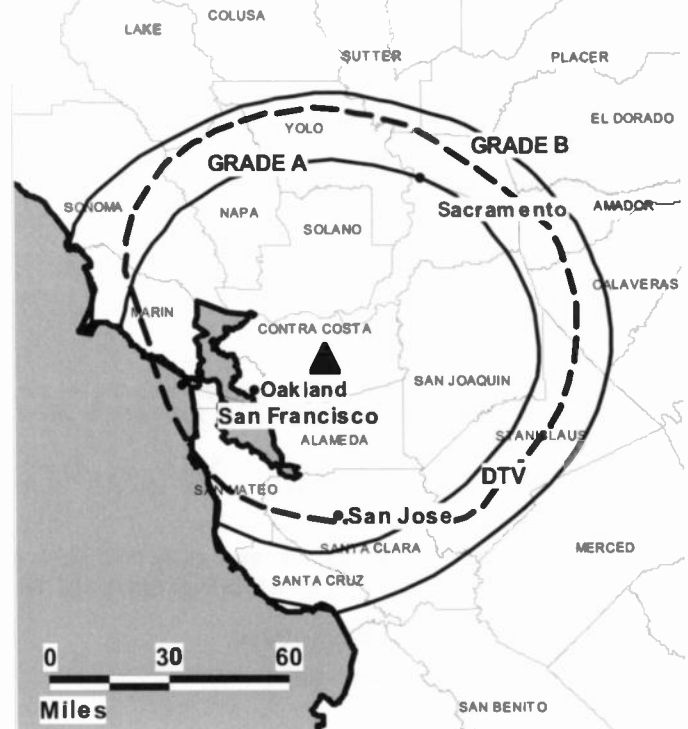
**John Tefertiller,** Operations Manager & Chief Engineer.

**Lucy Nazareno-Self,** Program Director & Traffic Manager.

**Danny Angotti,** Production Manager.

**Rates:** On request.

**KTFK-TV BPCT-19890905KE GRANTED: 3/23/1990**



© 2007 Warren Communications News

**City of License:** Stockton. **Station DMA:** Sacramento-Stockton-Modesto, CA.

**Rank:** 20.

Circulation © 2006 Nielsen. Coverage based on Nielsen study.

GrandTotal	Cable TV Households	Non-cable TV Households	Total TV Households
Estimated Station Totals *	104,250	91,250	195,500
Average Weekly Circulation (2006)	6,067	5,384	11,451
Average Daily Circulation (2006)			3,818

Station DMA Total	Cable TV Households	Non-cable TV Households	Total TV Households
Estimated Station Totals *	104,250	91,250	195,500
Average Weekly Circulation (2006)	6,067	5,384	11,451
Average Daily Circulation (2006)			3,818

\*Estimated station totals are sums of the Nielsen TV and Cable TV household estimates for each county in which the station registers viewing of more than 5% as per the Nielsen Survey Methods.

# California — Twentynine Palms

## KVMD-DT Ch. 23

**Network Service:** IND.

**Licensee:** KVMD Lincensee Co. LLC, 2323 Corinth Ave., West Los Angeles, CA 90064.

**Studio:** 6448 Hallee Rd., Suite 3, Joshua Tree, CA 92252.

**Mailing Address:** 6448 Hallee Rd., Suite 3, Joshua Tree, CA 92252.

**Phone:** 760-366-9881. **Fax:** 760-366-1342.

**E-mail:** skarr@kvmdtv.com

**Web Site:** <http://www.kvmdtv.com>

**Technical Facilities:** Channel No. 23 (524-530 MHz). Authorized power: 150-kw max. visual. Antenna: 2572-ft above av. terrain, 138-ft. above ground, 8038-ft. above sea level.

Latitude	34°	02'	17"
Longitude	116°	48'	47"

**Note:** Latitude and longitude coordinates shown are based on the North American Datum of 1927 (NAD 27) as currently required by the Mass Media Bureau of the FCC.

**Ownership:** Ronald Ulloa (Group Owner).

**Began Operation:** August 1, 2002. Analog operations ceased June 1, 2003.

**Personnel:**

Larry Peterson, General Manager.

Ken Brawn, Chief Engineer.

**City of License:** Twentynine Palms. **Station DMA:** Los Angeles, CA. **Rank:** 2.

**Nielsen Data:** Not available.

KVMD-DT BPCDT-19991101AIP GRANTED: 9/18/2001



**KFSF-DT**  
**Ch. 34**

**Network Service:** TEL.

**Licensee:** Telefutura San Francisco LLC, 1999 Avenue of the Stars, Suite 3050, Los Angeles, CA 90067.

**Studio:** 50 Fremont, 41st Floor, San Francisco, CA 94105.

**Mailing Address:** 50 Fremont, 41st Floor, San Francisco, CA 94105.

**Phone:** 415-538-6466. **Fax:** 415-538-8053.

**E-mail:** mwellbeloved@univision.net

**Web Site:** <http://www.univision.com>

**Technical Facilities:** Channel No. 34 (590-596 MHz). Authorized power: 200-kw max. visual. Antenna: 1375-ft above av. terrain, 643-ft. above ground, 1476-ft. above sea level.

Latitude	37°	45'	19"
Longitude	122°	27'	06"

**Transmitter:** Mount Sutro Tower, One La Avanzada Rd.

**Note:** Latitude and longitude coordinates shown are based on the North American Datum of 1927 (NAD 27) as currently required by the Mass Media Bureau of the FCC.

**Ownership:** Univision Communications Inc. (Group Owner).

**Began Operation:** Station operating; no on-air date.

**Represented (legal):** Pillsbury Winthrop Shaw Pittman LLP.

**Represented (engineering):** John F. X. Browne & Associates PC.

**Personnel:**

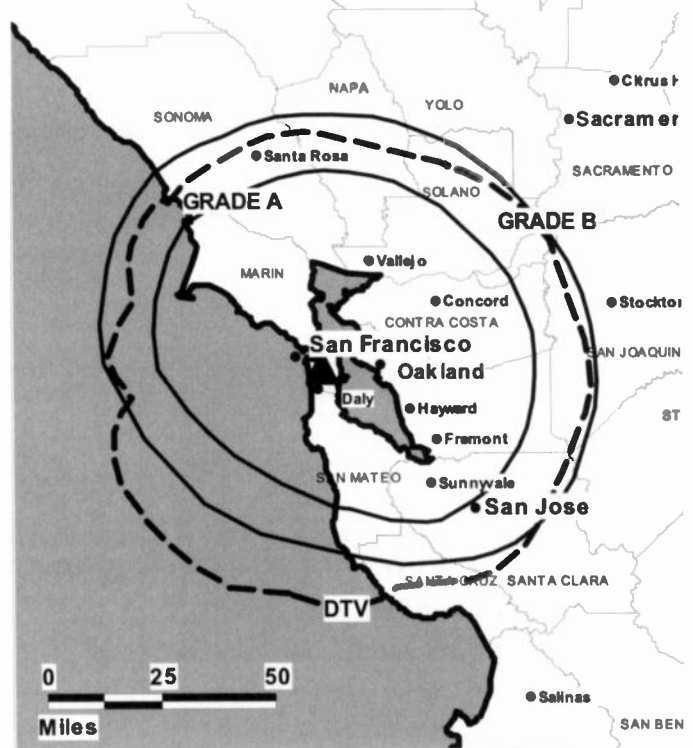
**Marcela Medina,** President & General Manager.

**Ernie Rizzuti,** General Sales Manager.

**Emilio Solares,** Local Sales Manager.

**Mike Roberts,** Chief Engineer.

**KFSF-DT BPCDT-981023KF GRANTED: 5/7/2001**



© 2007 Warren Communications News

**Michele Rosenfeld,** Traffic Manager.

**City of License:** Vallejo. **Station OMA:** San Francisco-Oakland-San Jose, CA.

**Rank:** 5.

**Nielsen Oata:** Not available.

**KFSF-TV**  
**(formerly KFSF)**  
**Ch. 66**

**Network Service:** TEL.

**Licensee:** Telefutera San Francisco LLC, 1999 Avenue of the Stars, Suite 3050, Los Angeles, CA 90067.

**Studio:** 50 Fremont, 41st Floor, San Francisco, CA 94105.

**Mailing Address:** 50 Fremont, 41st Floor, San Francisco, CA 94105.

**Phone:** 415-538-6466. **Fax:** 415-538-8053.

**E-mail:** mwellbeloved@univision.net

**Web Site:** http://www.univision.com

**Technical Facilities:** Channel No. 66 (782-788 MHz). Authorized power: 3459-kw max. & 912-kw horizontal visual, 346.6-kw & 91.2-kw horizontal aural. Antenna: 1529-ft above av. terrain, 797-ft. above ground, 1631-ft. above sea level.

Latitude 37° 45' 20"  
 Longitude 122° 27' 05"

**Transmitter:** Mount Sutro Tower, San Francisco.

**Digital Facilities:** Channel No. 34 (590-596 MHz). Power: 200-kw max. visual. Antenna: 1375-ft above av. terrain, 643-ft. above ground, 1476-ft. above sea level.

Latitude 37° 45' 19"  
 Longitude 122° 27' 06"

**FCC Digital File Number:** BPCDT-981023KF. Granted: May 07, 2001.

**Note:** Latitude and longitude coordinates shown are based on the North American Datum of 1927 (NAD 27) as currently required by the Mass Media Bureau of the FCC.

**Multichannel TV Sound:** Stereo and separate audio program.

**Satellite Earth Station:** Transmitter NEC; Scientific-Atlanta, 5-meter C-band; Scientific-Atlanta receivers.

**News Service:** WTN.

**Ownership:** Univision Communications Inc. (Group Owner).

**Began Operation:** November 25, 1986. Sale to Broadcasting Media Partners Inc. pending. Sale to present owner by USA Broadcasting approved by FCC December 18, 2001.

**Represented (engineering):** John F. X. Browne & Associates PC.

**Represented (legal):** Pillsbury Winthrop Shaw Pittman LLP.

**Personnel:**

**Marcela Medina,** President & General Manager.

**Ernie Rizzuti,** General Sales Manager.

**Emilio Solares,** Local Sales Manager.

**Mike Roberts,** Chief Engineer.

KFSF-TV BMPCT-19860925KM GRANTED: 10/9/1986



© 2007 Warren Communications News

**Michele Rosenfeld,** Traffic Manager.

**Highest 30 Sec. Rate:** \$400.

**City of License:** Vallejo. **Station DMA:** San Francisco-Oakland-San Jose, CA.

**Rank:** 5.

Circulation © 2006 Nielsen. Coverage based on Nielsen study.

GrandTotal	Cable TV Households	Non-cable TV Households	Total TV Households
Estimated Station Totals *	1,561,530	546,400	2,107,930
Average Weekly Circulation (2006)	143,675	44,172	187,847
Average Daily Circulation (2006)			80,983
Station DMA Total	Cable TV Households	Non-cable TV Households	Total TV Households
Estimated Station Totals *	1,561,530	546,400	2,107,930
Average Weekly Circulation (2006)	143,675	44,172	187,847
Average Daily Circulation (2006)			80,983

\*Estimated station totals are sums of the Nielsen TV and Cable TV household estimates for each county in which the station registers viewing of more than 5% as per the Nielsen Survey Methods.

**KJLA**

**Ch. 57**

**Network Service:** IND.

**Licensee:** KJLA LLC, 2323 Corinth Ave., West Los Angeles, CA 90064.

**Studio:** 2323 Corinth Ave., West Los Angeles, CA 90064.

**Mailing Address:** 2323 Corinth Ave., West Los Angeles, CA 90064.

**Phone:** 310-943-5288; 800-588-5788. **Fax:** 310-943-5299.

**E-mail:** kbrown@kjla.com

**Web Site:** http://www.kjla.com

**Technical Facilities:** Channel No. 57 (728-734 MHz). Authorized power: 5000-kw max. visual. Antenna: 1739-ft above av. terrain, 305-ft. above ground, 2615-ft. above sea level.

Latitude 34° 19' 49"  
Longitude 119° 01' 22"

**Transmitter:** South Mountain, 2.6-mi. SE of Santa Paula.

**Digital Facilities:** Channel No. 49 (680-686 MHz). Power: 1000-kw visual, aural. Antenna: 3074-ft above av. terrain, 283-ft. above ground, 5991-ft. above sea level.

Latitude 34° 13' 35"  
Longitude 118° 03' 57"

**FCC Digital File Number:** BPCDT-19991101AFT. Granted: August 16, 2004.

**Note:** Latitude and longitude coordinates shown are based on the North American Datum of 1927 (NAD 27) as currently required by the Mass Media Bureau of the FCC.

**Satellite Earth Stations:** Transmitter Comark; Scientific-Atlanta, 4.5-meter; Paraflex, 4.5-meter KC-band; Standard Communications receivers.

**SNG Mobile Dish:** 4.5-meter .

**Ownership:** Costa de Oro Television Inc. (Group Owner).

**Began Operation:** October 1, 1990.

**Represented (legal):** Thompson, Hine & Flory.

**Represented (engineering):** Merrill Weiss & Associates.

**Personnel:**

Walter Ulloa, President.

Francis X. Wilkinson, Vice President & General Manager.

Richard Geanda, General Sales Manager.

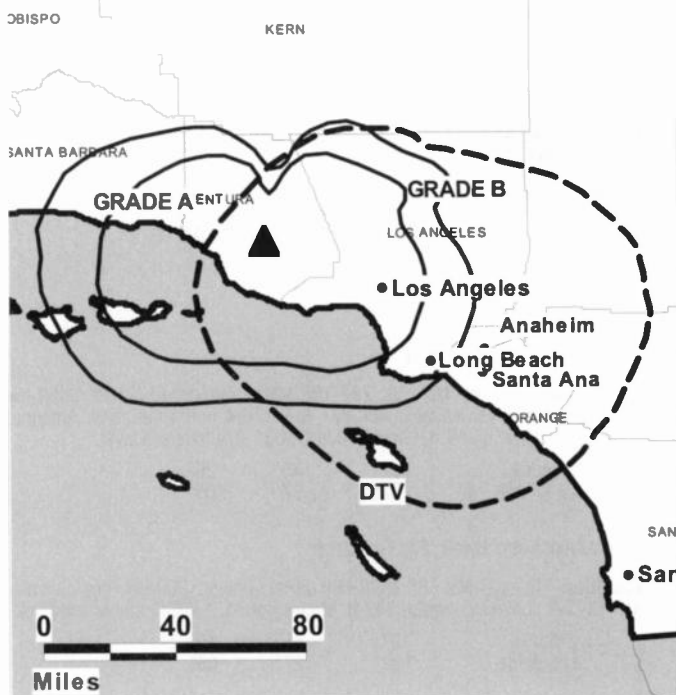
Ken Brown, Chief Engineer.

Ed Safa, Chief Financial Officer.

Luis Cardenas, Program Director.

Flavio Morales, Production Manager.

**KJLA BPCT-19990715KH GRANTED: 11/4/1999**



© 2007 Warren Communications News

Elizabeth Gallegos, Traffic Manager.

**Highest 30 Sec. Rate:** \$300.

**City of License:** Ventura. **Station DMA:** Los Angeles, CA. Rank: 2.

Circulation © 2006 Nielsen. Coverage based on Nielsen study.

GrandTotal	Cable TV Households	Non-cable TV Households	Total TV Households
Estimated Station Totals *	2,463,660	1,469,600	3,933,260
Average Weekly Circulation (2006)	157,679	80,828	238,507
Average Daily Circulation (2006)			43,453

Station DMA Total	Cable TV Households	Non-cable TV Households	Total TV Households
Estimated Station Totals *	2,463,660	1,469,600	3,933,260
Average Weekly Circulation (2006)	157,679	80,828	238,507
Average Daily Circulation (2006)			43,453

\*Estimated station totals are sums of the Nielsen TV and Cable TV household estimates for each county in which the station registers viewing of more than 5% as per the Nielsen Survey Methods.



**KJLA-DT**  
**Ch. 49**

**Network Service:** IND.

**Licensee:** KJLA LLC, 2323 Corinth Ave., West Los Angeles, CA 90064.

**Studio:** 2323 Corinth Ave., West Los Angeles, CA 90064.

**Mailing Address:** 2323 Corinth Ave., West Los Angeles, CA 90064.

**Phone:** 310-943-5288; 800-588-5788. **Fax:** 310-943-5299.

**E-mail:** fwilkinson@kjla.com

**Web Site:** http://www.kjla.com

**Technical Facilities:** Channel No. 49 (680-686 MHz). Authorized power: 1000-kw visual, aural. Antenna: 3074-ft above av. terrain, 283-ft. above ground, 5991-ft. above sea level.

Latitude	34°	13'	35"
Longitude	118°	03'	57"

**Note:** Latitude and longitude coordinates shown are based on the North American Datum of 1927 (NAD 27) as currently required by the Mass Media Bureau of the FCC.

**Ownership:** Costa de Oro Television Inc. (Group Owner).

**Began Operation:** May 1, 2002.

**Represented (legal):** Thompson, Hine & Flory LLP.

**Represented (engineering):** Merrill Weiss Group.

**Personnel:**

Walter Ulloa, President.

Francis X. Wilkinson, Vice President & General Manager.

Richard Geanda, General Sales Manager.

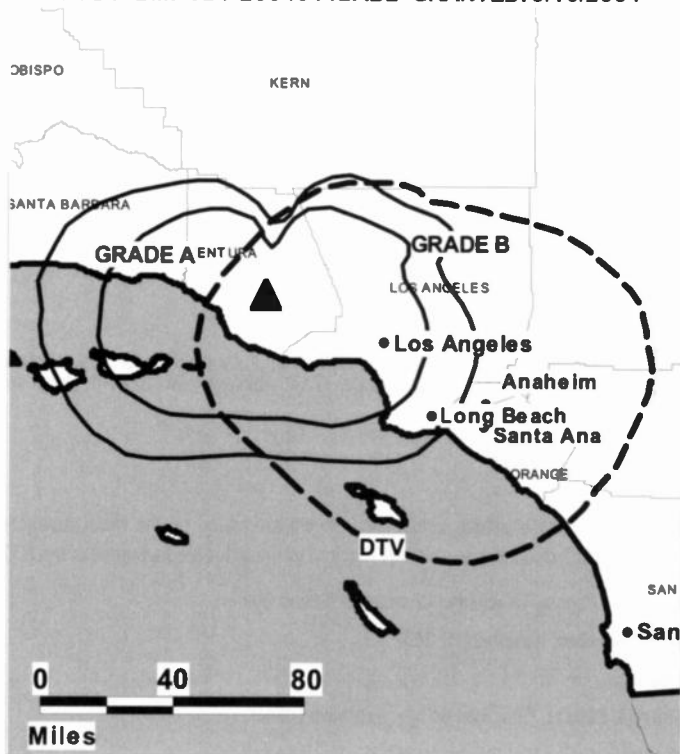
Ken Brown, Chief Engineer.

Ed Safa, Chief Financial Officer.

Luis Cardenas, Program Director.

Flavio Morales, Production Manager.

**KJLA-DT BMP/CDT-20040112ABL GRANTED: 8/16/2004**



© 2007 Warren Communications News

Elizabeth Gallegos, Traffic Manager.

**Highest 30 Sec. Rate:** \$300.

**City of License:** Ventura. **Station DMA:** Los Angeles, CA. **Rank:** 2.

**Nielsen Data:** Not available.

**KMPH-DT**  
**Ch. 28**

**Network Service:** FOX.

**Licensee:** KMPH(TV) License LLC, 500 S. Chinowth Rd., Visalia, CA 93277.

**Studio:** 5111 E. McKinley Ave., Fresno, CA 93727.

**Mailing Address:** 5111 E. McKinley Ave., Fresno, CA 93727.

**Phone:** 559-255-2600. **Fax:** 559-255-0275.

**E-mail:** rgadley@kmp.com

**Web Site:** http://www.kmp.com

**Technical Facilities:** Channel No. 28 (554-560 MHz). Authorized power: 219-kw max. visual. Antenna: 2503-ft above av. terrain, 377-ft. above ground, 8284-ft. above sea level.

Latitude	36°	40'	02"
Longitude	118°	52'	42"

**Note:** Latitude and longitude coordinates shown are based on the North American Datum of 1927 (NAD 27) as currently required by the Mass Media Bureau of the FCC.

**Ownership:** Pappas Telecasting Companies (Group Owner).

**Began Operation:** November 1, 2002.

**Personnel:**

**Harry J. Pappas**, Chairman & Chief Executive Officer.

**Dennis J. Davis**, President & Chief Operating Officer.

**Howard Shrier**, Senior Executive Vice President & Chief Operating Officer.

**LeBon G. Abercrombie**, Senior Executive Vice President, Planning & Development.

**Debbie L. Sweeney**, Senior Vice President, Director of Programming.

**Charles W. Pfaff**, Senior Vice President, KMPH/KFRE General Manager.

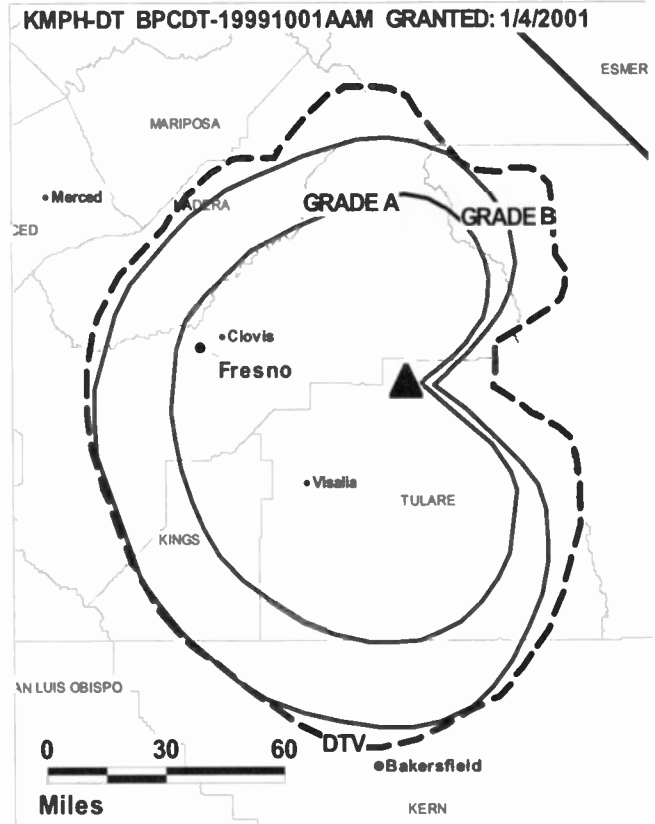
**Ken Felder**, General Marketing Manager.

**J. R. Jackson**, KMPH Local Marketing Manager.

**Chase Ballou**, National Marketing Manager.

**David King**, KFRE Local Marketing Manager.

**Roger Gadley**, News Director.



© 2007 Warren Communications News

**Carlton Simmons**, Chief Engineer.

**Barbara Amerine**, Office Manager.

**Janet Williams**, Traffic Manager.

**Brett Freitag**, Creative Services Director.

**City of License:** Visalia. **Station DMA:** Fresno-Visalia, CA. **Rank:** 55.

**Nielsen Data:** Not available.

**KMPH-TV**  
**(formerly KMPH)**  
**Ch. 26**

**Network Service:** FOX.

**Licensee:** KMPH(TV) License LLC, 500 S. Chinowth Rd., Visalia, CA 93277.

**Studio:** 5111 E. McKinley Ave., Fresno, CA 93727.

**Mailing Address:** 5111 E. McKinley Ave., Fresno, CA 93727.

**Phone:** 559-255-2600; 559-733-7800. **Fax:** 559-255-0275.

**E-mail:** rgadley@kmp.com

**Web Site:** http://www.kmp.com

**Technical Facilities:** Channel No. 26 (542-548 MHz). Authorized power: 3240-kw max. visual. Antenna: 2599-ft above av. terrain, 456-ft. above ground, 8364-ft. above sea level.

Latitude 36° 40' 02"  
 Longitude 118° 52' 42"

**Transmitter:** Big Baldy Ridge, Sequoia National Forest, Tulare County.

**Digital Facilities:** Channel No. 28 (554-560 MHz). Power: 219-kw max. visual. Antenna: 2503-ft above av. terrain, 377-ft. above ground, 8284-ft. above sea level.

Latitude 36° 40' 02"  
 Longitude 118° 52' 42"

**FCC Digital File Number:** BPCDT-19991001AAM. Granted: January 04, 2001.

**Note:** Latitude and longitude coordinates shown are based on the North American Datum of 1927 (NAD 27) as currently required by the Mass Media Bureau of the FCC.

**Multichannel TV Sound:** Stereo only.

**Satellite Earth Stations:** Transmitter Comark; Scientific-Atlanta, 7-meter C-band; Uniden, 3.7-meter KC-band; Chapparral, 3.7-meter KC-band; Agile Omni, 4.5-meter KC-band.

**News Services:** AP, Fox NewsEdge, CNN Newsource.

**Ownership:** Pappas Telecasting Companies (Group Owner).

**Began Operation:** October 11, 1971.

**Represented (sales):** TeleRep Inc.

**Represented (legal):** Fletcher, Heald & Hildreth PLC.

**Represented (engineering):** Smith & Fisher.

**Represented (engineering):** Cecil Lynch.

**Personnel:**

**Harry J. Pappas**, Chairman & Chief Executive Officer.

**Dennis J. Davis**, President & Chief Operating Officer.

**Howard Shrier**, Senior Executive Vice President & Chief Operating Officer.

**LeBon G. Abercrombie**, Senior Executive Vice President, Planning & Development.

**Debbie L. Sweeney**, Senior Vice President, Director of Programming.

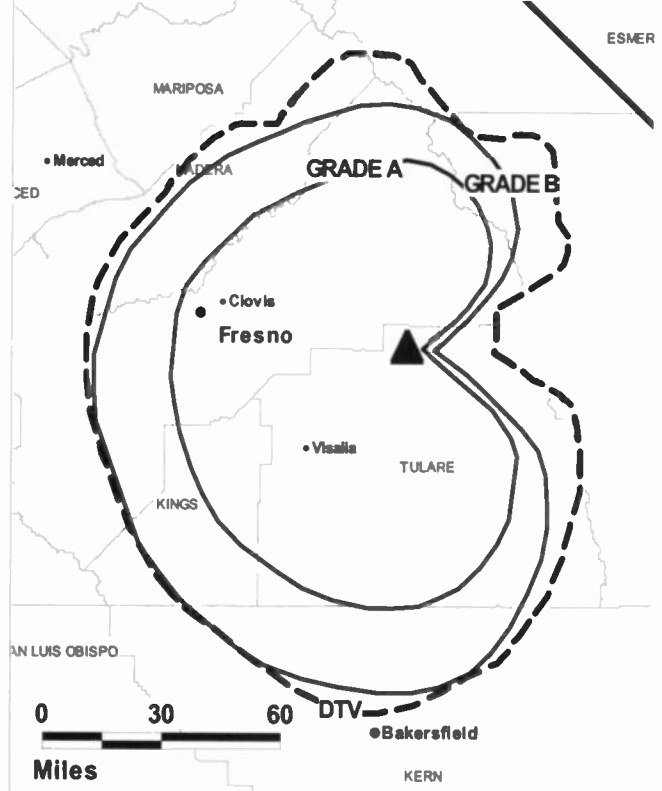
**Charles W. Pfaff**, Senior Vice President, KMPH/KFRE General Manager.

**Ken Felder**, General Marketing Manager.

**J. R. Jackson**, KMPH Local Marketing Manager.

**Chase Ballou**, National Marketing Manager.

**KMPH-TV BMPCT-19941003KF GRANTED: 12/9/1994**



© 2007 Warren Communications News

**David King**, KFRE Local Marketing Manager.

**Roger Gadley**, News Director.

**Barbara Amerine**, Office Manager.

**Carlton Simmons**, Chief Engineer.

**Janet Williams**, Traffic Manager.

**Brett Freitag**, Creative Services Director.

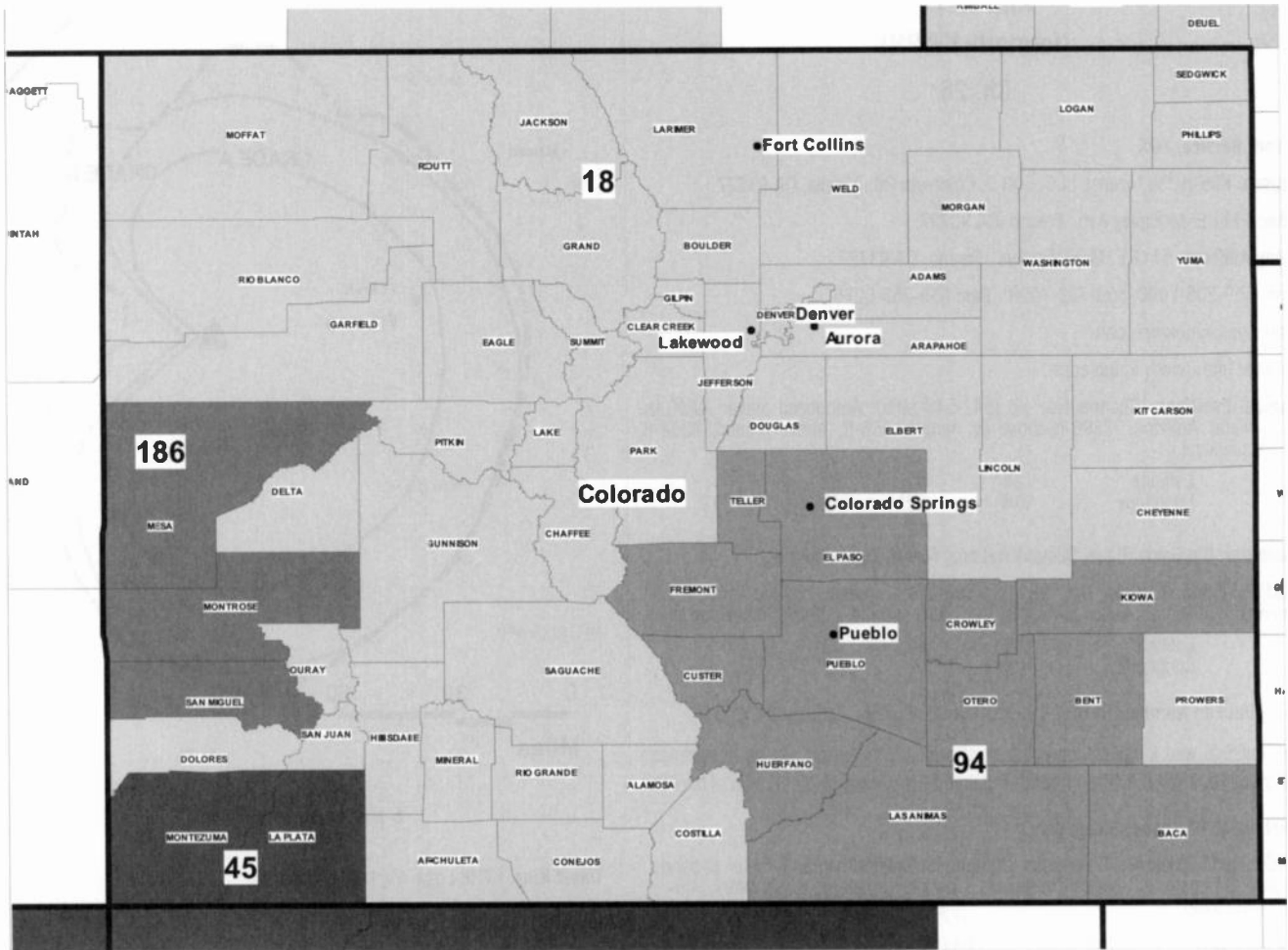
**Rates:** On request.

**City of License:** Visalia. **Station DMA:** Fresno-Visalia, CA. **Rank:** 55.

Circulation © 2006 Nielsen. Coverage based on Nielsen study.

GrandTotal	Cable TV Households	Non-cable TV Households	Total TV Households
Estimated Station Totals *	251,670	288,030	539,700
Average Weekly Circulation (2006)	140,949	155,802	296,751
Average Daily Circulation (2006)			132,892
Station DMA Total	Cable TV Households	Non-cable TV Households	Total TV Households
Estimated Station Totals *	251,670	288,030	539,700
Average Weekly Circulation (2006)	140,949	155,802	296,751
Average Daily Circulation (2006)			132,892

\*Estimated station totals are sums of the Nielsen TV and Cable TV household estimates for each county in which the station registers viewing of more than 5% as per the Nielsen Survey Methods.



© 2007 Warren Communications News

MARKET	NIELSEN OMA TV HOUSEHOLDS	RANK	MARKET AREA COMMERCIAL STATIONS
Denver, CO	1,431,910	18	KCEC (50); KCEC-DT (51); KCNC-DT (35); KCNC-TV (4); KDEN (25); KDEN-DT (29); KDVR (31); KDVR-DT (32); KFCT (22); KFCT-DT (21); KMAS-DT (10); KMAS-TV (24); KMGH-DT (17); KMGH-TV (7); KPXC-DT (43); KPXC-TV (59); KREG-DT (23); KREG-TV (3); KTFD-DT (15); KTFD-TV (14); KTVD (20); KTVD-DT (19); KUPN (3); KUSA-DT (16); KUSA-TV (9); KWGN-DT (34); KWGN-TV (2); KWHD (53); KWHD-DT (46)
Oklahoma City, OK	662,380	45	KAUT-DT (40); KAUT-TV (43); KFDR-DT (27); KFDR-TV (4); KOCB (34); KOCB-DT (33); KOCM (46); KOCO-DT (7); KOCO-TV (5); KOKH-DT (24); KOKH-TV (25); KOPX (62); KOPX-DT (50); KSBI (52); KSBI-DT (51); KTBO-DT (15); KTBO-TV (14); KTUZ-DT (29); KTUZ-TV (30); KUOK (35); KWTW (9); KWTW-DT (39)
Colorado Springs-Pueblo, CO	316,630	94	KKTU (11); KKTU-DT (10); KOAA-TV (5); KRDO-DT (24); KRDO-TV (13); KXRM-DT (22); KXRM-TV (21)
Grand Junction-Montrose, CO	69,560	186	KFOX (4); KFOX-DT (15); KJCT (8); KJCT-DT (7); KKCO (11); KKCO-DT (12); KREX-DT (2); KREX-TV (5); KREY-DT (13); KREY-TV (10)

Colorado *Digital* Station Totals as of October 1, 2006

	VHF	UHF	TOTAL
Commercial Television	6	17	23
Educational Television	0	6	6
	6	23	29

Colorado Analog Station Totals as of October 1, 2006

	VHF	UHF	TOTAL
Commercial Television	15	11	26
Educational Television	3	2	5
	18	13	31

**KTFD-DT**  
**Ch. 15**

**Network Service:** TEL.

**Grantee:** Spanish Television of Denver Inc., c/o Univision Communications Inc., 1999 Avenue of the Stars, Suite 3050, Los Angeles, CA 90067.

**Studio:** 777 Grant St., Denver, CO 80203.

**Mailing Address:** 777 Grant St., Denver, CO 80203.

**Phone:** 303-832-1414. **Fax:** 303-832-1561.

**Web Site:** <http://www.univision.net>

**Technical Facilities:** Channel No. 15 (476-482 MHz). Authorized power: 200-kw max. visual, aural. Antenna: 1152-ft above av. terrain, 138-ft. above ground, 7825-ft. above sea level.

Latitude	39°	40'	17"
Longitude	105°	13'	06"

**Note:** Latitude and longitude coordinates shown are based on the North American Datum of 1927 (NAD 27) as currently required by the Mass Media Bureau of the FCC.

**Ownership:** St. Louis/Denver LLC (Group Owner).

**Began Operation:** Station operating under Special Temporary Authority at 3.9-kw max. visual; no on-air date

**Personnel:**

**Maria Carrera,** Station Manager.

**Mario Carrera,** Sales & Marketing Director.

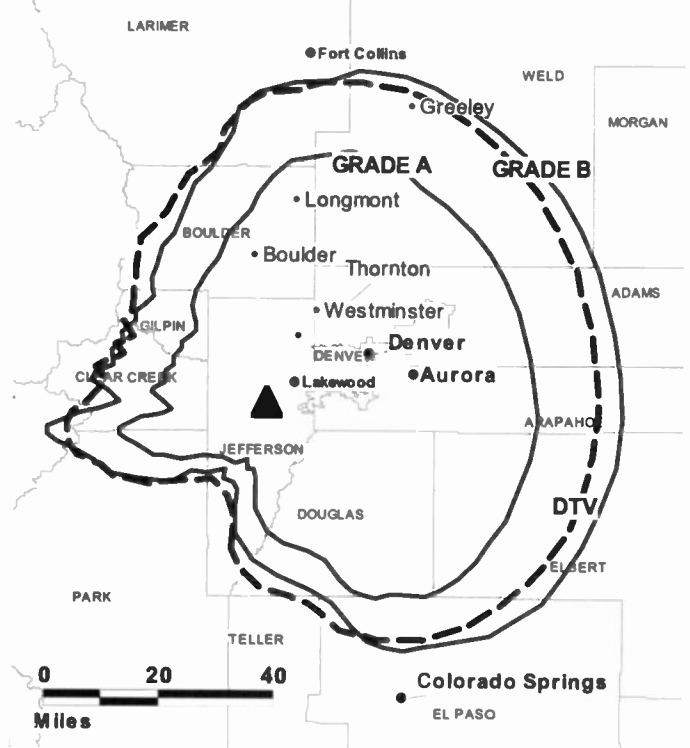
**Gail Shaw,** Local Sales Manager.

**Adolpho Cardenas,** News Director & Promotion Director.

**Azael Villanueva,** Chief Engineer.

**Erma Atencio,** Traffic Manager.

**KTFD-DT BMAPCDT-20040624ACV GRANTED: 8/16/2004**



© 2007 Warren Communications News

**City of License:** Boulder. **Station DMA:** Denver, CO. **Rank:** 18.  
**Nielsen Data:** Not available.

**KTFD-TV**  
**Ch. 14**

**Network Service:** TEL.

**Licensee:** Spanish Television of Denver Inc., c/o Univision Communications Inc., 1999 Avenue of the Stars, Suite 3050, Los Angeles, CA 90067.

**Studio:** 777 Grant St., Denver, CO 80203.

**Mailing Address:** 777 Grant St., Denver, CO 80203.

**Phone:** 303-832-1414. **Fax:** 303-832-1561.

**Web Site:** <http://www.univision.net>

**Technical Facilities:** Channel No. 14 (470-476 MHz). Authorized power: 5000-kw max. visual, 500-kw aural. Antenna: 1119-ft above av. terrain, 829-ft. above ground, 7968-ft. above sea level.

Latitude 39° 43' 53"  
Longitude 105° 14' 08"

Holds CP for change to 1000-kw max. visual, 1152-ft above av. terrain, 138-ft. above ground, 7825-ft. above sea level; lat. 39° 40' 17", long. 105° 13' 06", transmitter transmitter to Mount Morrison. BMPCT-960716KL.

**Transmitter:** 689-ft. SSW of Ch. 2 facility, Lookout Mountain antenna farm, 1.5-mi. SW of Golden.

**Digital Facilities:** Channel No. 15 (476-482 MHz). Power: 200-kw max. visual, aural. Antenna: 1152-ft above av. terrain, 138-ft. above ground, 7825-ft. above sea level.

Latitude 39° 40' 17"  
Longitude 105° 13' 06"

**FCC Digital File Number:** BPCDT-19991101AHP. Granted: August 16, 2004.

**Note:** Latitude and longitude coordinates shown are based on the North American Datum of 1927 (NAD 27) as currently required by the Mass Media Bureau of the FCC.

**Ownership:** St. Louis/Denver LLC (Group Dwner).

**Began Operation:** February 22, 1996. Sale to Roberts Broadcasting Co. of Denver by Newsweb Corp. approved by FCC March 17, 1994. Univision Communications Inc. acquisition of 44% equity interest in station from Roberts Broadcasting Co. of Denver was approved by FCC February 10, 2003. Sale of Univision Communications Inc. interest to Broadcasting Media Partners LLC pends.

**Represented (legal):** Fletcher, Heald & Hildreth PLC.

**Represented (engineering):** Biby Engineering Services PC.

**Personnel:**

Maria Carrera, Station Manager.

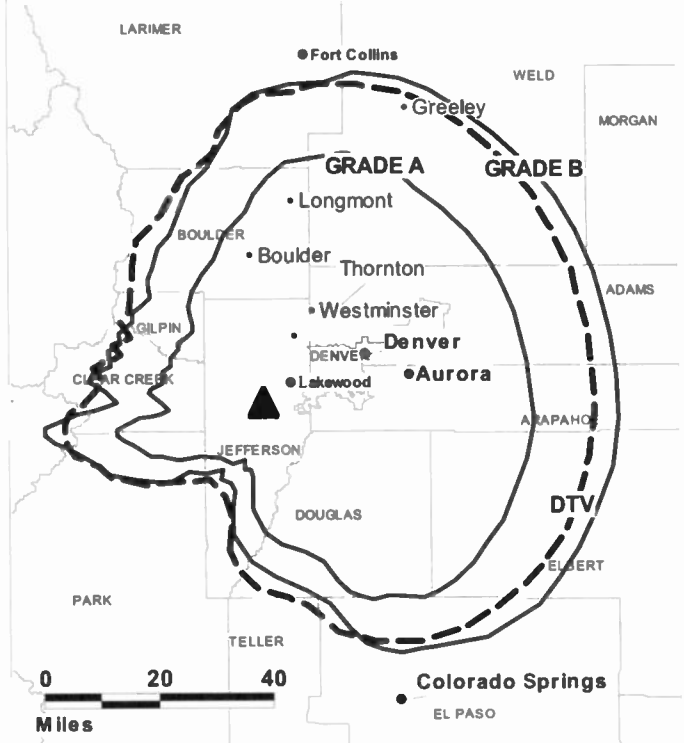
Mario Carrera, Sales & Marketing Director.

Gail Shaw, Local Sales Manager.

Adolpho Cardenas, News Director & Promotion Director.

Azael Villanueva, Chief Engineer.

**KTFD-TV BMPCT-19960716KL GRANTED: 9/28/2005**



© 2007 Warren Communications News

Erma Atencia, Traffic Manager.

**Highest 30 Sec. Rate:** \$250.

**City of License:** Boulder. **Station DMA:** Denver, CD. **Rank:** 18.

Circulation © 2006 Nielsen. Coverage based on Nielsen study.

GrandTotal	Cable TV Households	Non-cable TV Households	Total TV Households
Estimated Station Totals *	153,540	136,100	289,640
Average Weekly Circulation (2006)	8,598	10,356	18,954
Average Daily Circulation (2006)			9,203

Station DMA Total	Cable TV Households	Non-cable TV Households	Total TV Households
Estimated Station Totals *	153,540	136,100	289,640
Average Weekly Circulation (2006)	8,598	10,356	18,954
Average Daily Circulation (2006)			9,203

\*Estimated station totals are sums of the Nielsen TV and Cable TV household estimates for each county in which the station registers viewing of more than 5% as per the Nielsen Survey Methods.

# Colorado — Castle Rock

**KWHD**

**Ch. 53**

**Network Service:** IND.

**Licensee:** LeSea Broadcasting of Denver Inc., 61300 S. Ironwood Rd., South Bend, IN 46614.

**Studio:** 12999 E. Jamison Circle, Englewood, CO 80112.

**Mailing Address:** 12999 E. Jamison Circle, Englewood, CO 80112.

**Phone:** 303-799-8853. **Fax:** 303-792-5303.

**E-mail:** mwalker@leseas.com

**Web Site:** <http://www.kwhdtv53.com>

**Technical Facilities:** Channel No. 53 (704-710 MHz). Authorized power: 5000-kw max. & 1000-kw horizontal visual. Antenna: 634-ft above av. terrain, 328-ft. above ground, 6978-ft. above sea level.

Latitude	39°	25'	57"
Longitude	104°	39'	18"

**Transmitter:** 400 County Line Rd., Elizabeth.

**Digital Facilities:** Channel No. 46 (662-668 MHz). Power: 300-kw max. visual. Antenna: 584-ft above av. terrain, 295-ft. above ground, 6945-ft. above sea level.

Latitude	39°	25'	57"
Longitude	104°	39'	18"

**FCC Digital File Number:** BPCDT-19991005ABO. Granted: January 11, 2001.

**Note:** Latitude and longitude coordinates shown are based on the North American Datum of 1927 (NAD 27) as currently required by the Mass Media Bureau of the FCC.

**Ownership:** LeSea Broadcasting Corp. (Group Owner).

**Began Operation:** July 1, 1990.

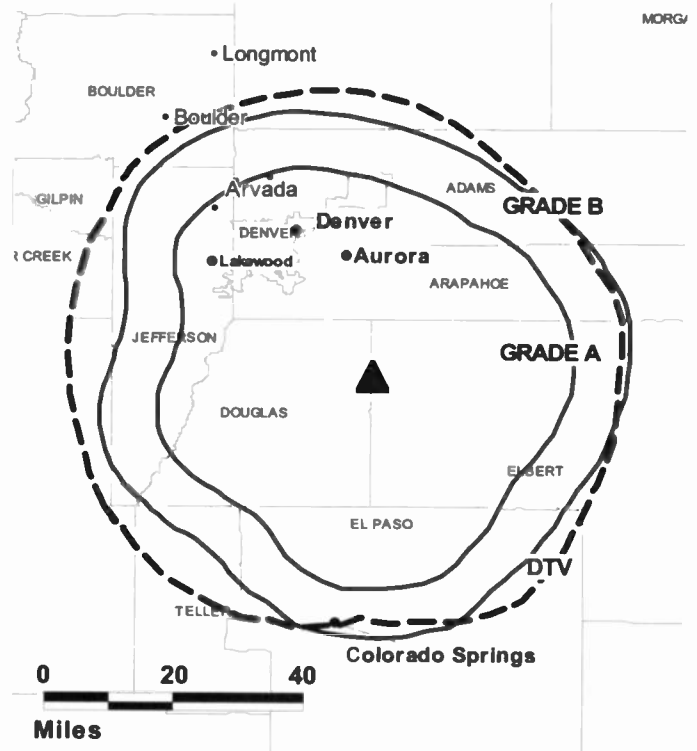
**Personnel:**

**Mark Walker**, General Manager.

**Idell Stelly**, Office Manager.

**Ron Vincent**, Chief Engineer.

**KWHD BPCT-19990922AAV GRANTED: 5/19/2000**



© 2007 Warren Communications News

**Graham Nash**, Production Manager.

**Highest 30 Sec. Rate:** \$200.

**City of License:** Castle Rock. **Station OMA:** Denver, CO. **Rank:** 18.

**Nielsen Data:** Not available.

**KWHD-DT**

**Ch. 46**

**Network Service:** IND.

**Licensee:** LeSea Broadcasting of Denver Inc., 61300 S. Ironwood Rd., South Bend, IN 46614.

**Studio:** 12999 E. Jamison Circle, Englewood, CO 80112.

**Mailing Address:** 12999 E. Jamison Circle, Englewood, CO 80112.

**Phone:** 303-799-8853; 574-291-8200. **Fax:** 303-792-5303.

**E-mail:** mwalker@leseas.com

**Web Site:** <http://www.kwhdtv53.com>

**Technical Facilities:** Channel No. 46 (662-668 MHz). Authorized power: 300-kw max. visual. Antenna: 584-ft above av. terrain, 295-ft. above ground, 6945-ft. above sea level.

Latitude	39°	25'	57"
Longitude	104°	39'	18"

**Note:** Latitude and longitude coordinates shown are based on the North American Datum of 1927 (NAD 27) as currently required by the Mass Media Bureau of the FCC.

**Ownership:** LeSea Broadcasting Corp. (Group Owner).

**Began Operation:** March 21, 2003. Standard Definition.

**Represented (legal):** John Fiorini.

**Represented (engineering):** Doug Garfinger.

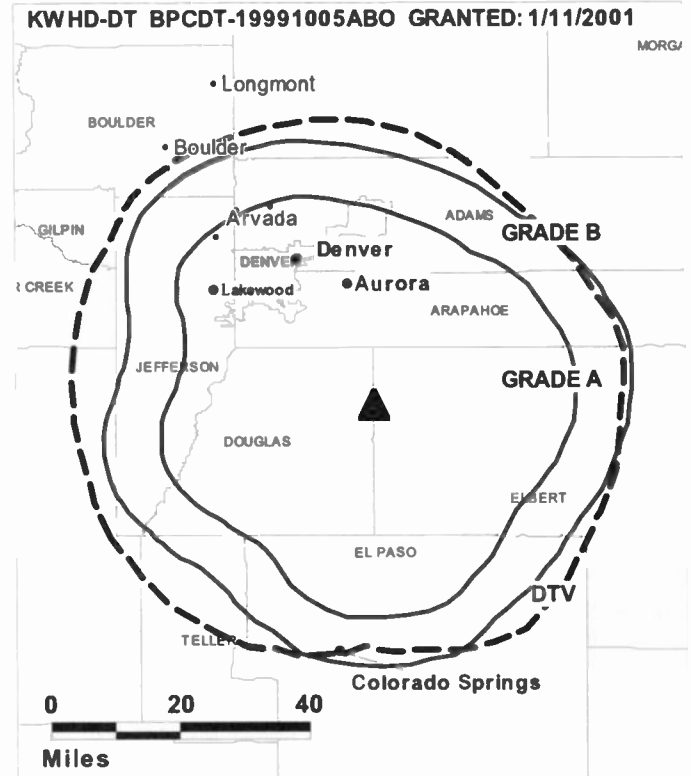
**Personnel:**

**Mark Walker,** Station Manager.

**Ron Vincent,** Chief Engineer.

**Graham Nash,** Production Manager.

**Idell Stelly,** Office Manager.



© 2007 Warren Communications News

**City of License:** Castle Rock. **Station DMA:** Denver, CO. **Rank:** 18.

**Nielsen Data:** Not available.



**KKTV**  
**Ch. 11**

**Network Service:** CBS.

**Licensee:** Gray Television Licensee Inc., 1750 K St. NW, Suite 1200, Washington, DC 20005.

**Studio:** 3100 N. Nevada Ave., Colorado Springs, CO 80907.

**Mailing Address:** Box 2110, Colorado Springs, CO 80901.

**Phone:** 719-634-2844. **Fax:** 719-632-0808.

**E-mail:** cpeterson@kktv11news.com

**Web Site:** http://www.kktv.com

**Technical Facilities:** Channel No. 11 (198-204 MHz). Authorized power: 234-kw visual, 46.8-kw aural. Antenna: 2380-ft above av. terrain, 351-ft. above ground, 9786-ft. above sea level.

Latitude 38° 44' 41"  
Longitude 104° 51' 41"

**Transmitter:** Cheyenne Mountain.

**Digital Facilities:** Channel No. 10 (192-198 MHz). Power: 20.1-kw visual. Antenna: 2379-ft above av. terrain, 325-ft. above ground, 9764-ft. above sea level.

Latitude 38° 44' 41"  
Longitude 104° 51' 41"

**FCC Digital File Number:** BPCDT-19991029ADY. Granted: February 22, 2001.

**Note:** Latitude and longitude coordinates shown are based on the North American Datum of 1927 (NAD 27) as currently required by the Mass Media Bureau of the FCC.

**Satellite Earth Stations:** Transmitter RCA; ADM, 6.1-meter C-band; Harris, 3.6-meter C-band; RCA, 4.6-meter Ku-band.

**News Services:** AP, CNN Newsource, CBS Newspath.

**Ownership:** Gray Television Inc. (Group Owner).

**Began Operation:** December 7, 1952. Sale to present owner by Benedek Broadcasting Co. LLC approved by FCC August 29, 2002 (Television Digest, Vol. 42:14). Sale to Benedek Broadcasting Co. LLC by The Ackerley Group approved by FCC April 16, 1999 (Vol. 39:1). Sale to The Ackerley Group by Capitol Broadcasting Co. approved by FCC January 18, 1983 (Vol. 22:44). Sale to Capitol by Willard W. Garvey approved June 4, 1969 (Vol. 9:23). Previous sale by James D. & Betty Z. Russell and Gifford Phillips approved by FCC July 31, 1963 (Vol. 3:31).

**Represented (sales):** Continental Television Sales.

**Represented (legal):** Wiley, Rein & Fielding.

**Personnel:**

**C Peterson**, General Manager.

**Mark Puckett**, General & National Sales Manager.

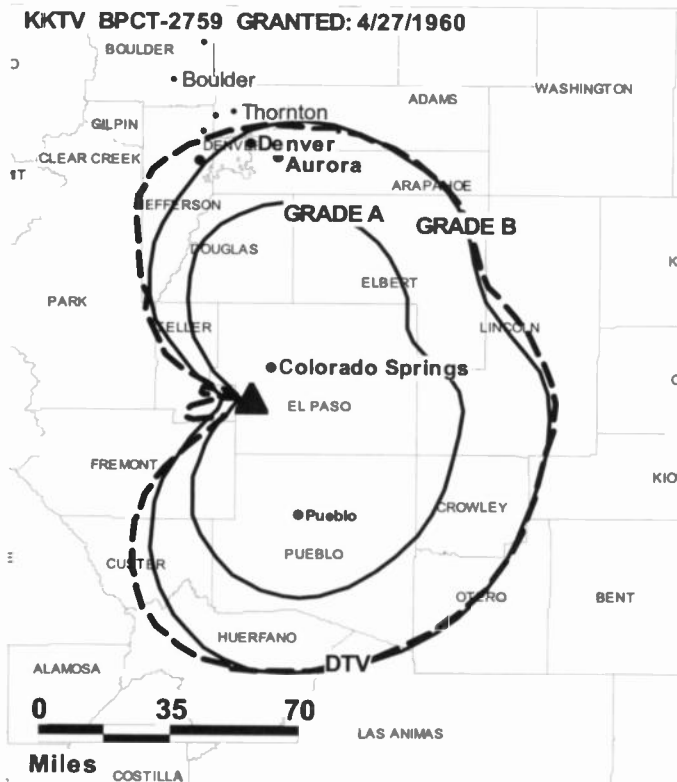
**Kathy Valentine**, Local Sales Manager.

**Nick Matesi**, News Director.

**Tim Timora**, Chief Engineer.

**Deborah Bullock**, Business Manager.

**Michelle Hughes**, Creative Services & Commercial Director.



© 2007 Warren Communications News

**Highest 30 Sec. Rate:** \$5000.

**City of License:** Colorado Springs. **Station DMA:** Colorado Springs-Pueblo, CO.

**Rank:** 94.

Circulation © 2006 Nielsen. Coverage based on Nielsen study.

Grand Total	Cable TV Households	Non-cable TV Households	Total TV Households
Estimated Station Totals *	160,100	141,140	301,240
Average Weekly Circulation (2006)	119,154	89,086	208,240
Average Daily Circulation (2006)			110,441

Station DMA Total	Cable TV Households	Non-cable TV Households	Total TV Households
Estimated Station Totals *	156,800	137,950	294,750
Average Weekly Circulation (2006)	118,778	88,493	207,271
Average Daily Circulation (2006)			110,156

Other DMA Total	Cable TV Households	Non-cable TV Households	Total TV Households
Estimated Station Totals *	3,300	3,190	6,490
Average Weekly Circulation (2006)	376	593	969
Average Daily Circulation (2006)			285

\*Estimated station totals are sums of the Nielsen TV and Cable TV household estimates for each county in which the station registers viewing of more than 5% as per the Nielsen Survey Methods.

**KKTV-DT**

**Ch. 10**

**Network Service:** MNT, CBS.

**Licensee:** Gray Television Licensee Inc., 1750 K St. NW, Suite 1200, Washington, DC 20005.

**Studio:** 3100 N. Nevada, Colorado Springs, CO 80907.

**Mailing Address:** Box 2110, Colorado Springs, CO 80901.

**Phone:** 719-634-2844. **Fax:** 719-632-0808.

**E-mail:** cpeterson@kktv11news.com

**Web Site:** http://www.kktv.com

**Technical Facilities:** Channel No. 10 (192-198 MHz). Authorized power: 20.1-kw visual. Antenna: 2379-ft above av. terrain, 325-ft. above ground, 9764-ft. above sea level.

Latitude	38°	44'	41"
Longitude	104°	51'	41"

**Note:** Latitude and longitude coordinates shown are based on the North American Datum of 1927 (NAD 27) as currently required by the Mass Media Bureau of the FCC.

**Ownership:** Gray Television Inc. (Group Owner).

**Began Operation:** Station operating; no on-air date.

**Represented (legal):** Wiley, Rein & Fielding.

**Represented (sales):** Continental Television Sales.

**Personnel:**

**C Peterson**, General Manager.

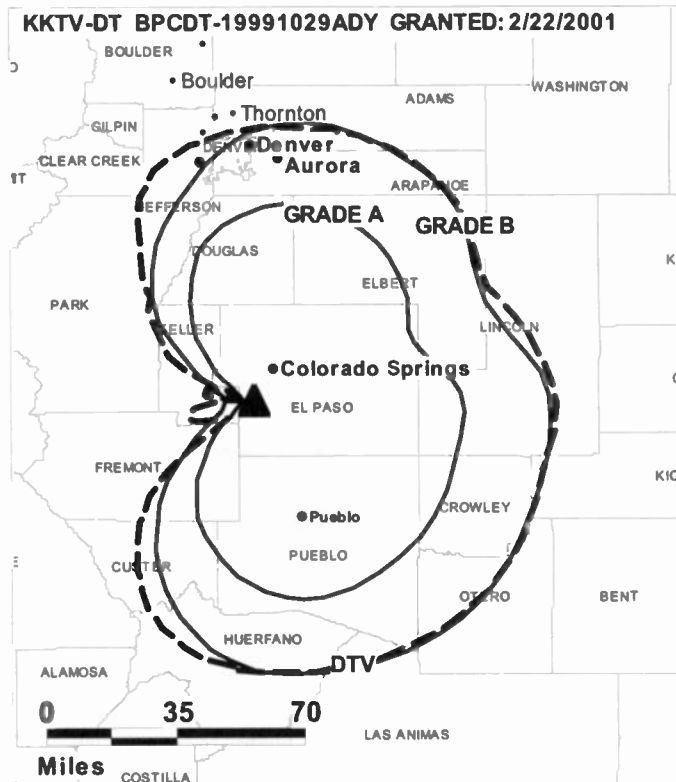
**Mark Puckett**, General & National Sales Manager.

**Kathy Valentine**, Local Sales Manager.

**Nick Matesi**, News Director.

**Tim Timora**, Chief Engineer.

**Deborah Bullock**, Business Manager.



© 2007 Warren Communications News

**Michelle Hughes**, Creative Services & Commercial Director.

**City of License:** Colorado Springs. **Station DMA:** Colorado Springs-Pueblo, CO.

**Rank:** 94.

**Nielsen Data:** Not available.

**KRDO-DT**

**Ch. 24**

**Network Service:** ABC.

**Licensee:** Pikes Peak Television Inc., 825 Edmond St., St. Joseph, MO 64501.

**Studio:** 399 S. 8th St., Colorado Springs, CO 80905.

**Mailing Address:** PO Box 1457, Colorado Springs, CO 80901-1457.

**Phone:** 719-632-1515; 719-575-6234. **Fax:** 719-475-0815.

**E-mail:** n.klockziem@krdotv.com

**Web Site:** <http://www.krdotv.com>

**Technical Facilities:** Channel No. 24 (530-536 MHz). Authorized power: 200-kw max. visual, aural. Antenna: 2215-ft above av. terrain, 138-ft. above ground, 9518-ft. above sea level.

Latitude	38°	44'	45.2"
Longitude	105°	51'	37.2"

**Note:** Latitude and longitude coordinates shown are based on the North American Datum of 1927 (NAD 27) as currently required by the Mass Media Bureau of the FCC.

**Ownership:** News Press & Gazette Co. (Group Owner).

**Began Operation:** Station operating; no on-air date

**Represented (legal):** Smithwick & Belendiuk PC.

**Represented (sales):** Blair Television.

**Personnel:**

Harry W. Hoth Jr., Chairman & Chief Executive Officer.

Patti Hoth, President.

Neil Klockziem, General Manager.

Alisa Meier, Promotion & Creative Services Director.

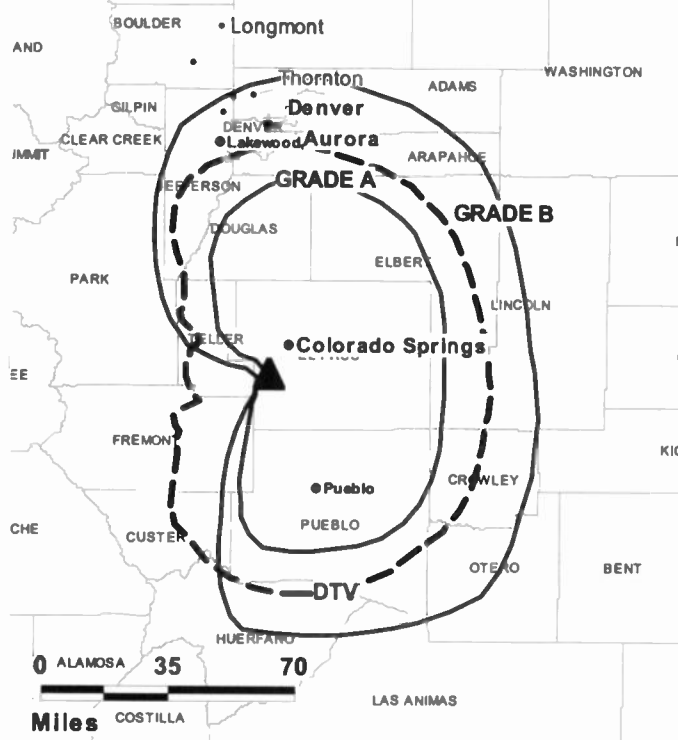
Dave Williams, Production Manager.

Kristen Reed, General Sales Manager.

Ed Brady, Local Sales Manager.

Paula Sherwood, National Sales Manager.

**KRDO-DT BMPCDT-20050408ABJ GRANTED: 4/20/2005**



© 2007 Warren Communications News

**Dave Rose**, News Director.

**Charlie Upton**, Chief Engineer.

**Lori Rockwell**, Traffic Manager.

**City of License:** Colorado Springs. **Station DMA:** Colorado Springs-Pueblo, CO.

**Rank:** 94.

**Nielsen Data:** Not available.

**KRDO-TV**  
**Ch. 13**

**Network Service:** ABC.

**Licensee:** Pikes Peak Television Inc., 825 Edmond St., St. Joseph, MD 64501.

**Studio:** 399 S. 8th St., Colorado Springs, CD 80905.

**Mailing Address:** PD Box 1457, Colorado Springs, CD 80901-1457.

**Phone:** 719-632-1515; 719-575-6234. **Fax:** 719-520-9374.

**E-mail:** n.klockziem@krdotv.com

**Web Site:** http://www.krdotv.com

**Technical Facilities:** Channel No. 13 (210-216 MHz). Authorized power: 282-kw visual, 56.4-kw aural. Antenna: 2140-ft above av. terrain, 153-ft. above ground, 9563-ft. above sea level.

Latitude 38° 44' 47"  
Longitude 104° 51' 37"

**Transmitter:** Cheyenne Mountain.

**Digital Facilities:** Channel No. 24 (530-536 MHz). Power: 200-kw max. visual, aural. Antenna: 2215-ft above av. terrain, 138-ft. above ground, 9518-ft. above sea level.

Latitude 38° 44' 45.2"  
Longitude 105° 51' 37.2"

**FCC Digital File Number:** BPCDT-19991026ACY. Granted: April 20, 2005.

**Note:** Latitude and longitude coordinates shown are based on the North American Datum of 1927 (NAD 27) as currently required by the Mass Media Bureau of the FCC.

**Satellite Earth Stations:** Transmitter RCA; Andrew, 7.3-meter C-band; AFC, 3.9-meter Ku-band; Andrew, 4.3-meter C-band; Comtech, 4.5-meter KC-band; Standard Communications, M/A-Com, Avantek receivers.

**AM Affiliate:** KRDD, 1-kw, 1240 kHz.

**FM Affiliate:** KRDD-FM, 96-kw, 95.1 MHz (No. 236), 2010-ft.

**News Service:** AP.

**Ownership:** News Press & Gazette Co. (Group Owner).

**Began Operation:** September 21, 1953. Sale to present owner by Pikes Peak Broadcasting Co. approved by FCC May 30, 2006. Sale to Pikes Peak Broadcasting Co. by Joseph H. Rohrer approved by FCC December 1, 1954.

**Represented (sales):** Blair Television.

**Represented (legal):** Smithwick & Belendiuk PC.

**Personnel:**

Harry W. Hoth Jr., Chairman & Chief Executive Officer.

Patti L. Hoth, President.

Neil O. Klockziem, General Manager.

Kristen Reed, General Sales Manager.

Ed Brady, Local Sales Manager.

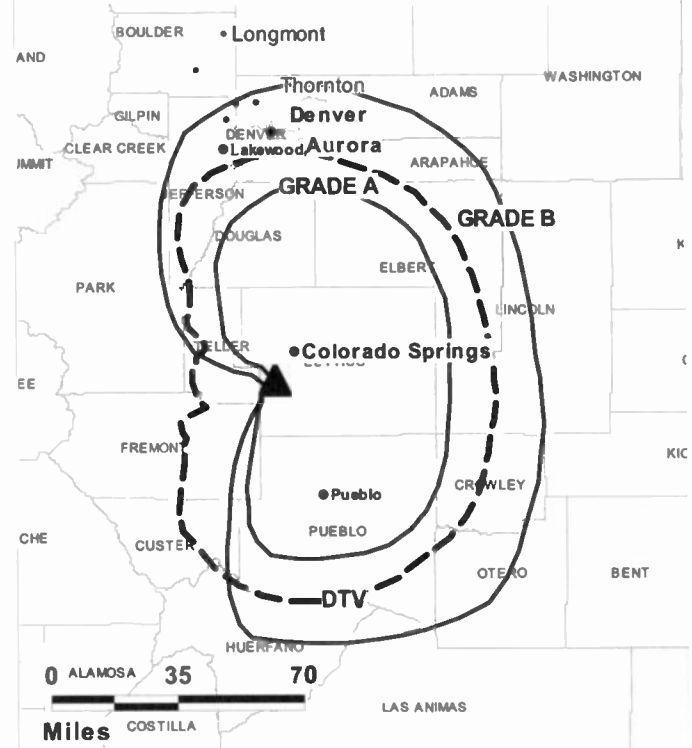
Paula Sherwood, National Sales Manager.

Dave Rose, News Director.

Charles Upton, Chief Engineer.

Alisa Meier, Promotion & Creative Services Director.

**KRDO-TV BPCT-19800410KK GRANTED: 7/22/1980**



© 2007 Warren Communications News

**Dave Williams**, Production Manager.

**Lori Rockwell**, Traffic Manager.

**Rates:** Dn request.

**City of License:** Colorado Springs. **Station OMA:** Colorado Springs-Pueblo, CD.

**Rank:** 94.

Circulation © 2006 Nielsen. Coverage based on Nielsen study.

GrandTotal	Cable TV Households	Non-cable TV Households	Total TV Households
Estimated Station Totals *	165,130	141,140	306,270
Average Weekly Circulation (2006)	104,565	81,154	185,719
Average Daily Circulation (2006)			82,763
Station OMA Total	Cable TV Households	Non-cable TV Households	Total TV Households
Estimated Station Totals *	156,800	137,950	294,750
Average Weekly Circulation (2006)	102,350	80,982	183,332
Average Daily Circulation (2006)			82,247
Other OMA Total	Cable TV Households	Non-cable TV Households	Total TV Households
Estimated Station Totals *	8,330	3,190	11,520
Average Weekly Circulation (2006)	2,215	172	2,387
Average Daily Circulation (2006)			516

\*Estimated station totals are sums of the Nielsen TV and Cable TV household estimates for each county in which the station registers viewing of more than 5% as per the Nielsen Survey Methods.

**KXRM-DT**

**Ch. 22**

**Network Service:** MNT, FOX.

**Licensee:** Barrington Colorado Springs License LLC, 2500 W. Higgins Rd., Suite 880, Hoffman Estates, IL 60195.

**Studio:** 560 Wooten Rd., Colorado Springs, CO 80863.

**Mailing Address:** 560 Wooten Rd., Colorado Springs, CO 80915.

**Phone:** 719-591-2100. **Fax:** 719-591-4180.

**E-mail:** info@kxrm.com

**Web Site:** http://www.kxrm.com

**Technical Facilities:** Channel No. 22 (518-524 MHz). Authorized power: 51-kw max. visual. Antenna: 2103-ft above av. terrain, 91-ft. above ground, 9500-ft. above sea level.

Latitude	38°	44'	43"
Longitude	104°	51'	40"

**Note:** Latitude and longitude coordinates shown are based on the North American Datum of 1927 (NAD 27) as currently required by the Mass Media Bureau of the FCC.

**Ownership:** Pilot Group LP (Group Owner).

**Began Operation:** July 7, 2003. Standard Definition.

**Represented (legal):** Paul, Hastings, Janofsky & Walker LLP.

**Represented (sales):** TeleRep Inc.

**Personnel:**

**Steve Dant**, Vice President & General Manager.

**Donna D'Amico**, General & Local Sales Manager.

**Gene Schneider**, National Sales Manager.

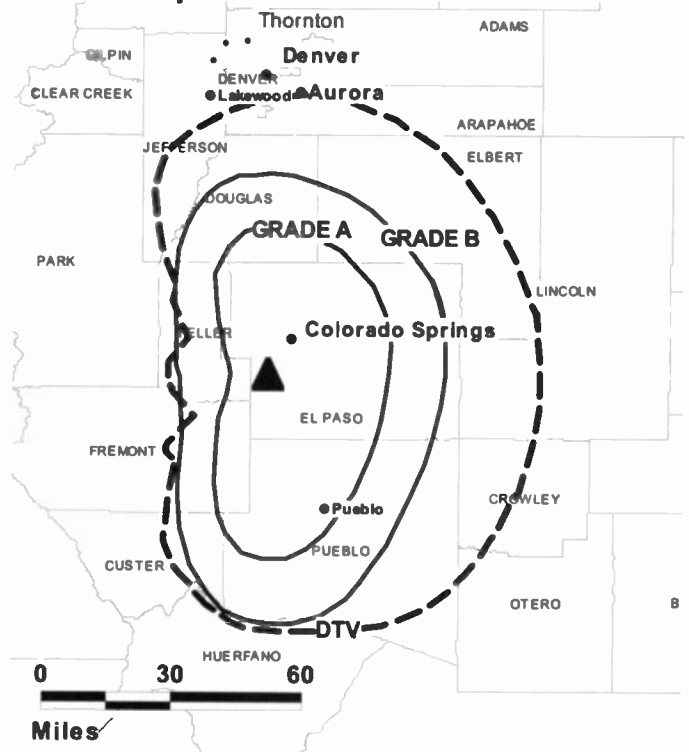
**Shane Crigger**, News Director.

**Mike Dunlap**, Chief Engineer.

**Patty Clements**, Program Director.

**Susan Corbin**, Promotion Manager.

**KXRM-DT BMPCDT-20020829AAB GRANTED: 9/27/2002**



© 2007 Warren Communications News

**Trip Uhalt**, Production Manager.

**Svenka Carlock**, Traffic Manager.

**City of License:** Colorado Springs. **Station DMA:** Colorado Springs-Pueblo, CO.

**Rank:** 94.

**Nielsen Data:** Not available.

**KXRM-TV**

**Ch. 21**

**Network Service:** MNT, FOX.

**Licensee:** Barrington Colorado Springs License LLC, 2500 W. Higgins Rd., Suite 880, Hoffman Estates, IL 60195.

**Studio:** 560 Wooten Rd., Colorado Springs, CO 80915.

**Mailing Address:** 560 Wooten Rd., Colorado Springs, CO 80915.

**Phone:** 719-596-2100. **Fax:** 719-591-4180.

**E-mail:** info@kxrm.com

**Web Site:** http://www.kxrm.com

**Technical Facilities:** Channel No. 21 (512-518 MHz). Authorized power: 1000-kw max. visual. Antenna: 2152-ft above av. terrain, 128-ft. above ground, 9537-ft. above sea level.

Latitude 38° 44' 43"  
Longitude 104° 51' 40"

**Transmitter:** Bldg. No. 29, Cheyenne Mountain.

**Digital Facilities:** Channel No. 22 (518-524 MHz). Power: 51-kw max. visual. Antenna: 2103-ft above av. terrain, 91-ft. above ground, 9500-ft. above sea level.

Latitude 38° 44' 43"  
Longitude 104° 51' 40"

**FCC Digital File Number:** BPCDT-19991029AIC. Granted: September 27, 2002.

**Note:** Latitude and longitude coordinates shown are based on the North American Datum of 1927 (NAD 27) as currently required by the Mass Media Bureau of the FCC.

**Satellite Earth Station:** Prodelin, 12-meter; RCA, Microdyne receivers.

**Ownership:** Pilot Group LP (Group Owner).

**Began Operation:** January 22, 1985. Sale to present owner by Raycom Media Inc. approved by FCC June 13, 2006. Sale to Raycom Media Inc. from KXRM Partnership approved by FCC February 15, 2000.

**Represented (sales):** TeleRep Inc.

**Represented (legal):** Paul, Hastings, Janofsky & Walker LLP.

**Personnel:**

Steve Dant, Vice President & General Manager.

Donna D'Amico, General & Local Sales Manager.

Gene Schneider, National Sales Manager.

Shane Crigger, News Director.

Mike Dunlap, Chief Engineer.

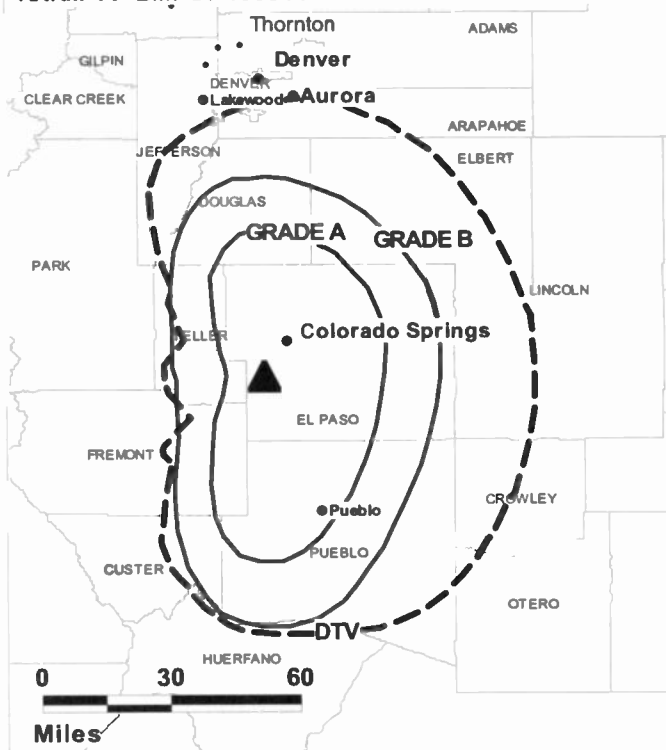
Patty Clements, Program Director.

**Kepper, Tupper & Company**

We brokered the sale of KXRM-TV

112 High Ridge Avenue, Ridgefield, CT (203)431-3366

**KXRM-TV BMPCT-19981109KG GRANTED: 2/18/2000**



Susan Corbin, Promotion Manager.

Trip Uhalt, Production Manager.

Svenka Carlock, Traffic Manager.

**Highest 30 Sec. Rate:** \$650.

**City of License:** Colorado Springs. **Station DMA:** Colorado Springs-Pueblo, CO.

**Rank:** 94.

Circulation © 2006 Nielsen. Coverage based on Nielsen study.

GrandTotal	Cable TV Households	Non-cable TV Households	Total TV Households
Estimated Station Totals *	156,800	141,140	297,940
Average Weekly Circulation (2006)	81,854	68,622	150,476
Average Daily Circulation (2006)			55,511
Station DMA Total	Cable TV Households	Non-cable TV Households	Total TV Households
Estimated Station Totals *	156,800	137,950	294,750
Average Weekly Circulation (2006)	81,854	68,427	150,281
Average Daily Circulation (2006)			55,479
Other DMA Total	Cable TV Households	Non-cable TV Households	Total TV Households
Estimated Station Totals *	0	3,190	3,190
Average Weekly Circulation (2006)	0	195	195
Average Daily Circulation (2006)			32

\*Estimated station totals are sums of the Nielsen TV and Cable TV household estimates for each county in which the station registers viewing of more than 5% as per the Nielsen Survey Methods.

**KCEC**  
**Ch. 50**

**Network Service:** UNV.

**Licensee:** Entravision Holdings LLC, 11900 Olympic Blvd., Suite 590, Los Angeles, CA 90064.

**Studio:** 777 Grant, 5th Floor, Denver, CO 80203.

**Mailing Address:** 777 Grant St., 5th Floor, Denver, CO 80203.

**Phone:** 303-832-0050. **Fax:** 303-832-3410.

**E-mail:** noticiascolorado@univision.net

**Technical Facilities:** Channel No. 50 (686-692 MHz). Authorized power: 2510-kw max. visual. Antenna: 758-ft above av. terrain, 128-ft. above ground, 7375-ft. above sea level.

Latitude 39° 43' 58"  
Longitude 105° 14' 08"

**Digital Facilities:** Channel No. 51 (692-698 MHz). Power: 900-kw max. visual, aural. Antenna: 763-ft above av. terrain, 128-ft. above ground, 7378-ft. above sea level.

Latitude 39° 43' 58"  
Longitude 105° 14' 08"

**FCC Digital File Number:** BPCDT-19991029ACN. Granted: February 10, 2004.

**Note:** Latitude and longitude coordinates shown are based on the North American Datum of 1927 (NAD 27) as currently required by the Mass Media Bureau of the FCC.

**Satellite Earth Station:** Transmitter Varian; Miralite, 5-meter C-band.

**Ownership:** Entravision Communications Corp. (Group Owner).

**Began Operation:** October 18, 1990.

**Represented (legal):** Thompson, Hine & Flory LLP.

**Represented (engineering):** Silliman & Silliman.

**Personnel:**

**Maria Carrera**, General Manager.

**Sam Fuller**, General Sales Manager.

**Gail Shaw**, Local Sales Manager.

**Chris Mathews**, National Sales Manager.

**Rodolfo Cardenas**, News Director.

**Azael Villanueva**, Chief Engineer.

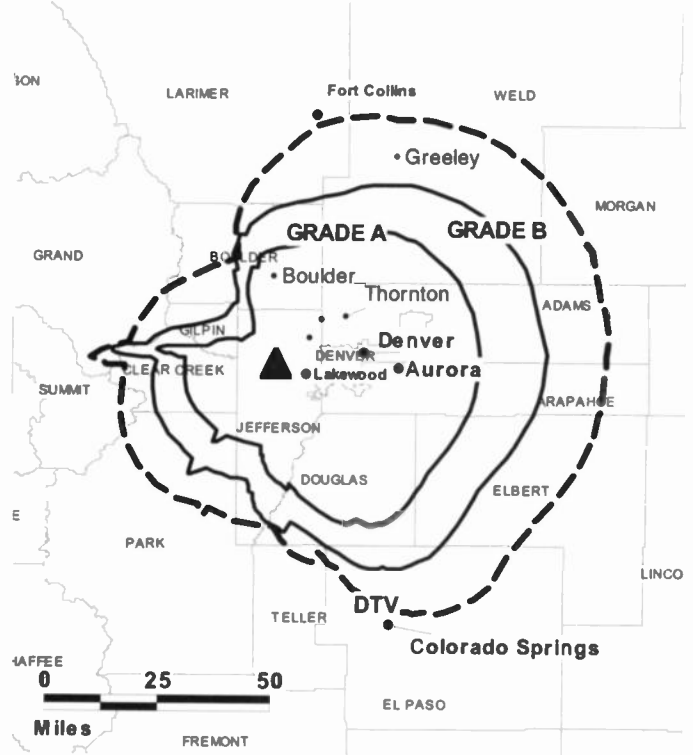
**Mary Klein**, Business Manager.

**Erma Atencia**, Program Director & Traffic Manager.

**Luis Canela**, Promotion Director.

**Jaime Moreno**, Research Director.

**KCEC BPCT-20010116AHO GRANTED: 4/2/2002**



© 2007 Warren Communications News

**Highest 30 Sec. Rate:** \$250.

**City of License:** Denver. **Station DMA:** Denver, CO. **Rank:** 18.

Circulation © 2006 Nielsen. Coverage based on Nielsen study.

GrandTotal	Cable TV Households	Non-cable TV Households	Total TV Households
Estimated Station Totals *	272,950	216,350	489,300
Average Weekly Circulation (2006)	20,401	20,488	40,889
Average Daily Circulation (2006)			28,010
Station DMA Total	Cable TV Households	Non-cable TV Households	Total TV Households
Estimated Station Totals *	272,950	216,350	489,300
Average Weekly Circulation (2006)	20,401	20,488	40,889
Average Daily Circulation (2006)			28,010

\*Estimated station totals are sums of the Nielsen TV and Cable TV household estimates for each county in which the station registers viewing of more than 5% as per the Nielsen Survey Methods.

**KCEC-DT**  
**Ch. 51**

**Network Service:** UNV.

**Grantee:** Entravision Holdings LLC, 11900 Olympic Blvd., Suite 590, Los Angeles, CA 90064.

**Studio:** 777 Grant St., 5th Floor, Denver, CO 80203.

**Mailing Address:** 777 Grant St., 5th Floor, Denver, CO 80203.

**Phone:** 303-832-0050. **Fax:** 303-832-3410.

**E-mail:** noticiascolorado@univision.net

**Technical Facilities:** Channel No. 51 (692-698 MHz). Authorized power: 900-kw max. visual, aural. Antenna: 763-ft above av. terrain, 128-ft. above ground, 7378-ft. above sea level.

Latitude	39°	43'	58"
Longitude	105°	14'	08"

**Note:** Latitude and longitude coordinates shown are based on the North American Datum of 1927 (NAD 27) as currently required by the Mass Media Bureau of the FCC.

**Ownership:** Entravision Communications Corp. (Group Owner).

**Began Operation:** Station operating under Special Temporary Authority at 10-kw max. visual; no on-air date

**Personnel:**

**Maria Carrera,** General Manager.

**Sam Fuller,** General Sales Manager.

**Gail Shaw,** Local Sales Manager.

**Chris Mathews,** National Sales Manager.

**Rudolfo Cardenas,** News Director.

**Azael Villanueva,** Chief Engineer.

**Mary Klein,** Business Manager.

**Erma Atencia,** Program Director & Traffic Manager.

**KCEC-DT BPCDT-19991029ACN GRANTED: 2/10/2004**



© 2007 Warren Communications News

**Luis Canela,** Promotion Director.

**Jaime Moreno,** Research Director.

**City of License:** Denver. **Station DMA:** Denver, CO. **Rank:** 18.

**Nielsen Data:** Not available.



**KCNC-DT**  
**Ch. 35**

**Network Service:** CBS.

**Grantee:** CBS Television Stations Inc., 2000 K St. NW, Suite 725, Washington, DC 20006.

**Studio:** 1044 Lincoln St., Denver, CO 80203.

**Mailing Address:** 1044 Lincoln St., Denver, CO 80203.

**Phone:** 303-861-4444. **Fax:** 303-830-6380.

**E-mail:** kcncnews@cbs.com

**Web Site:** <http://www.news4colorado.com>

**Technical Facilities:** Channel No. 35 (596-602 MHz). Authorized power: 1000-kw max. visual. Antenna: 1224-ft above av. terrain, 699-ft. above ground, 7818-ft. above sea level.

Latitude	39°	43'	51"
Longitude	105°	13'	54"

**Transmitter:** Cedar Lake Rd., Golden.

**Note:** Latitude and longitude coordinates shown are based on the North American Datum of 1927 (NAD 27) as currently required by the Mass Media Bureau of the FCC.

**Ownership:** CBS Corp. (Group Owner).

**Began Operation:** October 30, 2001. High Definition.

**Represented (legal):** Leventhal, Senter & Lerman PLLC.

**Personnel:**

**Walt DeHaven**, Vice President & General Manager.

**Angela Kucharski**, Vice President, News & Station Manager.

**Roxanne Marati**, Marketing Director.

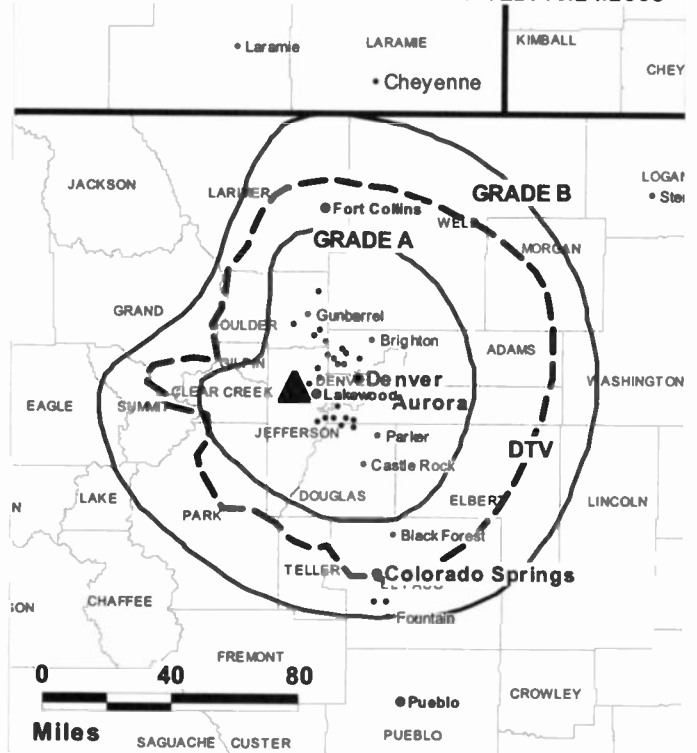
**Kevin Dorsey**, Director, Sales.

**Debra Cedecce**, National Sales Manager.

**Tim Wieland**, News Director.

**Elaine Torres**, Public Affairs Director.

**KCNC-DT BMPCDT-20000501ADD GRANTED: 10/24/2003**



© 2007 Warren Communications News

**David Layne**, Chief Engineer.

**Kathy Pineda**, Controller.

**Wendy Holmes**, Program Director.

**City of License:** Denver. **Station DMA:** Denver, CO. **Rank:** 18.

**Nielsen Data:** Not available.

**KCNC-TV**  
**Ch. 4**

**Network Service:** CBS.

**Licensee:** CBS Television Stations Inc., 2000 K St. NW, Suite 725, Washington, DC 20006.

**Studio:** 1044 Lincoln St., Denver, CO 80203.

**Mailing Address:** 1044 Lincoln St., Denver, CO 80203.

**Phone:** 303-861-4444. **Fax:** 303-830-6537.

**E-mail:** kcnnews@cbs.com

**Web Site:** http://www.news4colorado.com

**Technical Facilities:** Channel No. 4 (66-72 MHz). Authorized power: 100-kw visual, 15.1-kw aural. Antenna: 1224-ft above av. terrain, 699-ft. above ground, 7818-ft. above sea level.

Latitude 39° 43' 51"  
Longitude 105° 13' 54"

Holds CP for change to 1224-ft above av. terrain, 699-ft. above ground, 7818-ft. above sea level; lat. 39° 43' 51", long. 105° 13' 54", BPCT-20020909AAT.

**Digital Facilities:** Channel No. 35 (596-602 MHz). Power: 1000-kw max. visual. Antenna: 1224-ft above av. terrain, 699-ft. above ground, 7818-ft. above sea level.

Latitude 39° 43' 51"  
Longitude 105° 13' 54"

**FCC Digital File Number:** BMPCDT-20000501ADD. Granted: October 24, 2003.

**Note:** Latitude and longitude coordinates shown are based on the North American Datum of 1927 (NAD 27) as currently required by the Mass Media Bureau of the FCC.

**Multichannel TV Sound:** Stereo and separate audio program.

**Satellite Earth Stations:** Transmitter Harris; Scientific-Atlanta, 10-meter C-band; RCA, 3-meter Ku-band; Harris, 3-meter Ku-band; Andrew, 4.2-meter Ku-band; Standard Communications, Scientific-Atlanta receivers.

**News Services:** AP, PR Newswire, Conus, CNN Newsource.

**Ownership:** CBS Corp. (Group Owner).

**Began Operation:** December 24, 1953. Sale to present owner by CBS Inc. approved by FCC May 3, 2000. Sale to CBS Inc. by National Broadcasting Co. approved by FCC August 16, 1995 (Television Digest, Vol. 34:48; 35:34). Sale to General Electric Broadcasting by Metropolitan Television Co. approved by FCC June 5, 1968 (Television Digest, Vol. 8:24). Previous ownership lineup resulted when on November 12, 1964 FCC approved sale back to Metropolitan TV Co. of the 52.5% of stock held by Bob Hope and Associates.

**Represented (sales):** CBS Television Stations National Sales.

**Represented (legal):** Leventhal, Senter & Lerman PLLC.

**Personnel:**

Walt DeHaven, Vice President & General Manager.

Angela Kucharski, Vice President, News & Station Manager.

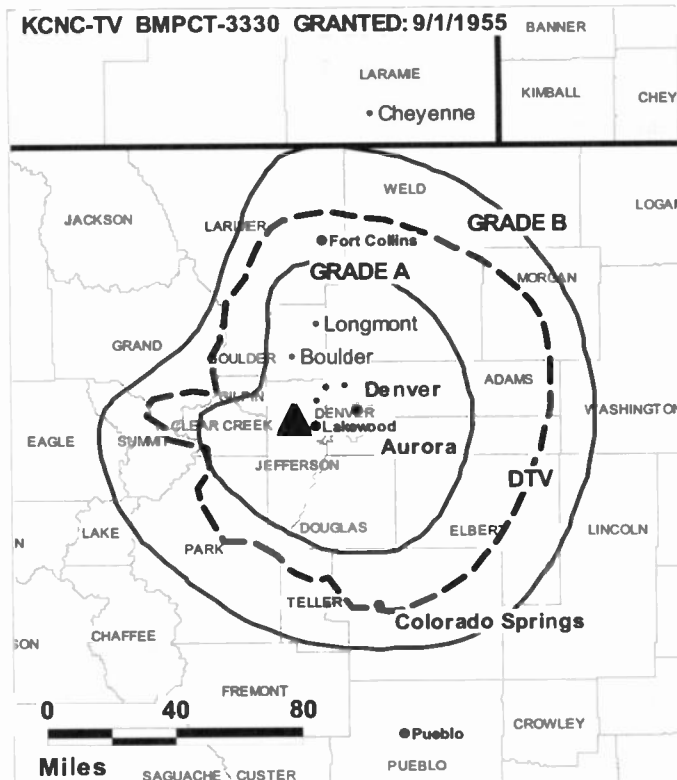
Kevin Dorsey, Director, Sales.

Debra Cedecce, National Sales Manager.

Tim Wieland, News Director.

Roxanne Marati, Marketing Director.

David Layne, Chief Engineer.



© 2007 Warren Communications News

Elaine Torres, Public Affairs Director.

Kathy Pineda, Controller.

Wendy Holmes, Program Director.

**Rates:** On request.

**City of License:** Denver. **Station DMA:** Denver, CO. **Rank:** 18.

Circulation © 2006 Nielsen. Coverage based on Nielsen study.

GrandTotal	Cable TV Households	Non-cable TV Households	Total TV Households
Estimated Station Totals *	860,580	605,650	1,466,230
Average Weekly Circulation (2006)	528,464	319,695	848,159
Average Daily Circulation (2006)			395,278
Station OMA Total	Cable TV Households	Non-cable TV Households	Total TV Households
Estimated Station Totals *	779,110	504,360	1,283,470
Average Weekly Circulation (2006)	516,225	310,630	826,855
Average Daily Circulation (2006)			389,010
Other OMA Total	Cable TV Households	Non-cable TV Households	Total TV Households
Estimated Station Totals *	81,470	101,290	182,760
Average Weekly Circulation (2006)	12,239	9,065	21,304
Average Daily Circulation (2006)			6,268

\*Estimated station totals are sums of the Nielsen TV and Cable TV household estimates for each county in which the station registers viewing of more than 5% as per the Nielsen Survey Methods.

**KDVR**

**Ch. 31**

**(Operates satellite KFCT, Fort Collins)**

**Network Service:** FOX.

**Licensee:** Fox Television Stations Inc., 5151 Wisconsin Ave. NW, Washington, DC 20016.

**Studio:** 100 E. Speer, Denver, CO 80208.

**Mailing Address:** 100 E. Speer, Denver, CO 80208.

**Phone:** 303-566-7600; 303-595-3131. **Fax:** 303-566-7631.

**E-mail:** fox31news@fox31.com

**Web Site:** http://www.fox31.com

**Technical Facilities:** Channel No. 31 (572-578 MHz). Authorized power: 5000-kw max. visual, 500-kw aural. Antenna: 1038-ft above av. terrain, 375-ft. above ground, 7730-ft. above sea level.

Latitude 39° 43' 45"  
Longitude 105° 14' 12"

**Transmitter:** Lookout Mountain, near Golden.

**Digital Facilities:** Channel No. 32 (578-584 MHz). Power: 223.3-kw max. visual. Antenna: 971-ft above av. terrain, 266-ft. above ground, 7621-ft. above sea level.

Latitude 39° 43' 45"  
Longitude 105° 14' 12"

**FCC Digital File Number:** BPCDT-19991101AIT. Granted: June 07, 2004.

**Note:** Latitude and longitude coordinates shown are based on the North American Datum of 1927 (NAD 27) as currently required by the Mass Media Bureau of the FCC.

**Satellite Earth Station:** Transmitter Townsend; Scientific-Atlanta, 7-meter C-band; Scientific-Atlanta receivers.

**Ownership:** Fox Television Holdings Inc. (Group Owner).

**Began Operation:** August 10, 1983.

**Represented (sales):** Seitel Inc.

**Represented (engineering):** Andrew & Associates Inc.

**Personnel:**

**Bill Schneider,** Vice President & General Manager.

**Skip Erickson,** Vice President, Operations & Engineering.

**Ray Dowdle,** Vice President, Sales.

**Brian Hannah,** Vice President, Finance & Administration.

**Bill Dallman,** Vice President, News.

**Sheryl Personett,** Local Sales Manager.

**Catherine Andrey,** National Sales Manager.

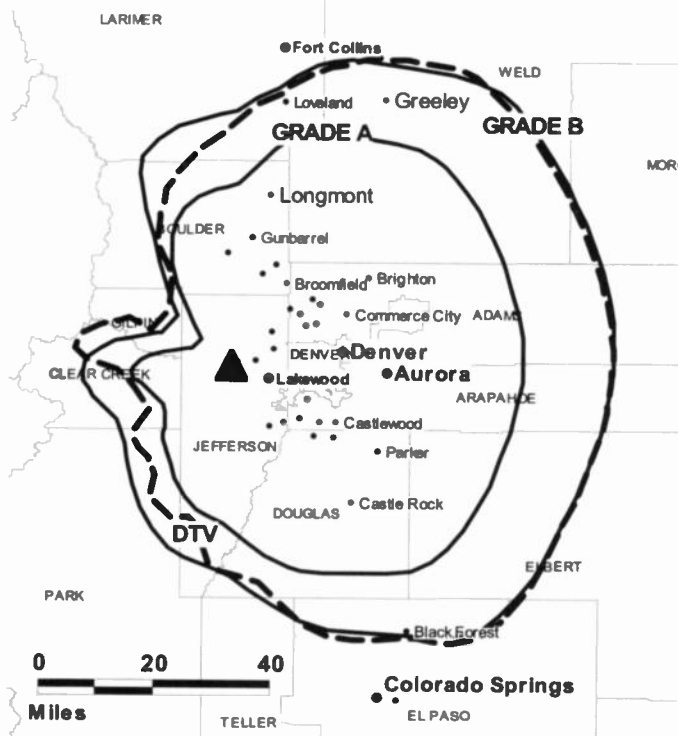
**Kevin Scofield,** News Operations Manager.

**Rick Wheeler,** Chief Engineer.

**John Hirsch,** Program Manager.

**Clyde Becker,** Creative Services Director.

**KDVR BMPCT-19830307KG GRANTED: 3/29/1983**



© 2007 Warren Communications News

**Patti Brady,** Traffic Manager.

**Rates:** On request.

**City of License:** Denver. **Station DMA:** Denver, CO. **Rank:** 18.

Circulation © 2006 Nielsen. Coverage based on Nielsen study.

GrandTotal	Cable TV Households	Non-cable TV Households	Total TV Households
Estimated Station Totals *	774,100	553,360	1,327,460
Average Weekly Circulation (2006)	338,854	221,554	560,408
Average Daily Circulation (2006)			198,424
Station OMA Total	Cable TV Households	Non-cable TV Households	Total TV Households
Estimated Station Totals *	771,010	502,480	1,273,490
Average Weekly Circulation (2006)	338,516	217,605	556,121
Average Daily Circulation (2006)			197,697
Other OMA Total	Cable TV Households	Non-cable TV Households	Total TV Households
Estimated Station Totals *	3,090	50,880	53,970
Average Weekly Circulation (2006)	338	3,949	4,287
Average Daily Circulation (2006)			727

\*Estimated station totals are sums of the Nielsen TV and Cable TV household estimates for each county in which the station registers viewing of more than 5% as per the Nielsen Survey Methods.

**KDVR-DT**  
**Ch. 32**

**Network Service:** FDX.

**Licensee:** Fox Television Stations Inc., 5151 Wisconsin Ave. NW, Washington, DC 20016.

**Studio:** 100 E. Speer, Denver, CD 80208.

**Mailing Address:** 100 E. Speer, Denver, CD 80208.

**Phone:** 303-566-7600; 303-595-3131. **Fax:** 303-566-7631.

**E-mail:** fox31news@fox31.com

**Web Site:** http://www.fox31.com

**Technical Facilities:** Channel No. 32 (578-584 MHz). Authorized power: 223.3-kw max. visual. Antenna: 971-ft above av. terrain, 266-ft. above ground, 7621-ft. above sea level.

Latitude	39°	43'	45"
Longitude	105°	14'	12"

Holds CP for change to 1000-kw max. visual; BPCDT-19991101AIT.

**Transmitter:** 21214 Cedar Lake Rd., Golden.

**Note:** Latitude and longitude coordinates shown are based on the North American Datum of 1927 (NAD 27) as currently required by the Mass Media Bureau of the FCC.

**Ownership:** Fox Television Holdings Inc. (Group Owner).

**Began Operation:** November 1, 1999. Standard Definition.

**Personnel:**

**Bill Schneider**, Vice President & General Manager.

**Skip Erickson**, Vice President, Operations & Engineering.

**Ray Dowdle**, Vice President, Sales.

**Brian Hannah**, Vice President, Finance & Administration.

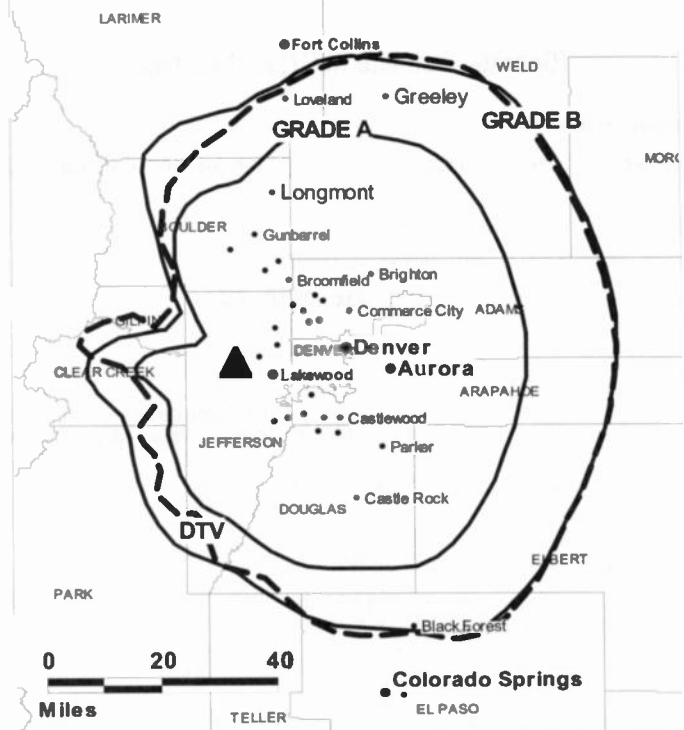
**Bill Dallman**, Vice President, News.

**Sheryl Personett**, Local Sales Manager.

**Catherine Andrey**, National Sales Manager.

**Kevin Scofield**, News Operations Manager.

**KDVR-DT BPCDT-19991101AIT GRANTED: 6/7/2004**



© 2007 Warren Communications News

**Rick Wheeler**, Chief Engineer.

**John Hirsch**, Program Manager.

**Clyde Becker**, Creative Services Director.

**Patti Brady**, Traffic Manager.

**Rates:** Dn request.

**City of License:** Denver. **Station DMA:** Denver, CD. **Rank:** 18.

**Nielsen Data:** Not available.

**KMGH-DT**

**Ch. 17**

**Network Service:** ABC.

**Grantee:** McGraw-Hill Broadcasting Co. Inc., 123 Speer Blvd., Denver, CO 80203.

**Studio:** 123 E. Speer Blvd., Denver, CO 80203.

**Mailing Address:** 123 E. Speer Blvd., Denver, CO 80203.

**Phone:** 303-832-7777; 303-832-0119. **Fax:** 303-832-0104.

**E-mail:** newstips@thedenverchannel.com

**Web Site:** http://www.thedenverchannel.com

**Technical Facilities:** Channel No. 17 (488-494 MHz). Authorized power: 1000-kw max. visual. Antenna: 968-ft above av. terrain, 440-ft. above ground, 7559-ft. above sea level.

Latitude	39°	43'	50.60"
Longitude	105°	13'	53.60"

**Transmitter:** Lookout Mountain, 1.4-mi. SW of Golden.

**Note:** Latitude and longitude coordinates shown are based on the North American Datum of 1927 (NAD 27) as currently required by the Mass Media Bureau of the FCC.

**Ownership:** McGraw-Hill Broadcasting Co. Inc. (Group Owner).

**Began Operation:** April 15, 2001. Standard Definition.

**Personnel:**

**Darrell Brown**, General Manager.

**John Curry**, General Sales Manager.

**Missy Evenson**, Local Sales Manager.

**Byron Grandy**, News Director.

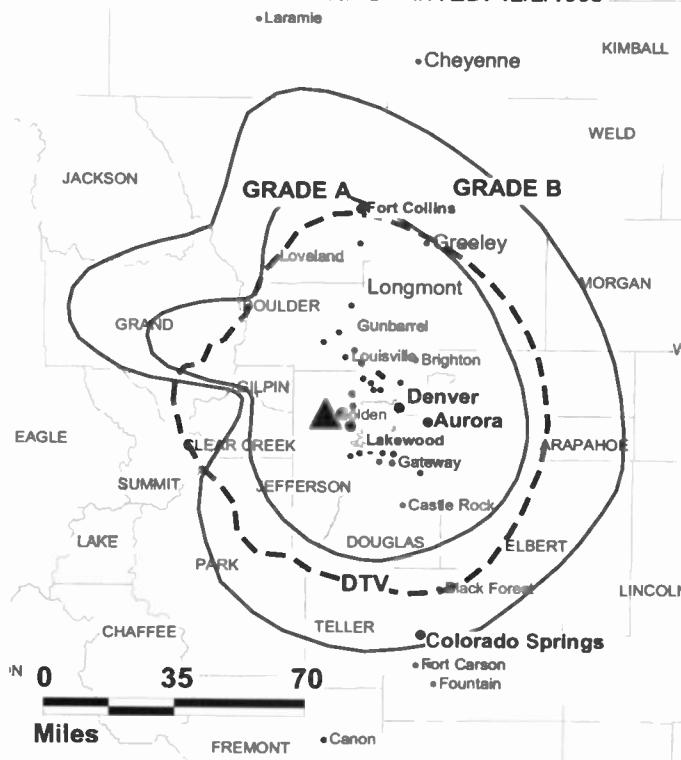
**Thomas Rick Craddock**, Engineering Director.

**Lori Miller**, Business Manager.

**Carrie Scott**, Program Director.

**Linda Bayley**, Promotion Director.

**KMGH-DT BPCDT-980731KI GRANTED: 12/2/1998**



**Jay Maloney**, Creative Services Director.

**Jon Badeaux**, Traffic Manager.

**Rates:** On request.

**City of License:** Denver. **Station DMA:** Denver, CO. **Rank:** 18.

**Nielsen Data:** Not available.

**KMGH-TV**

**Ch. 7**

**Network Service:** ABC.

**Licensee:** McGraw-Hill Broadcasting Co. Inc., 123 Speer Blvd., Denver, CO 80203.

**Studio:** 123 Speer Blvd., Denver, CO 80203.

**Mailing Address:** 123 Speer Blvd., Denver, CO 80203.

**Phone:** 303-832-7777; 303-832-0119. **Fax:** 303-832-0104.

**E-mail:** newstips@thedenverchannel.com

**Web Site:** http://www.thedenverchannel.com

**Technical Facilities:** Channel No. 7 (174-180 MHz). Authorized power: 316-kw visual, 50-kw aural. Antenna: 1017-ft above av. terrain, 249-ft. above ground, 7664-ft. above sea level.

Latitude 39° 43' 46"  
Longitude 105° 14' 12"

Holds CP for change to 1175-ft above av. terrain, 646-ft. above ground, 7766-ft. above sea level; lat. 39° 43' 50.60", long. 105° 13' 53.60", BPCT-20020801ABC.

**Digital Facilities:** Channel No. 17 (488-494 MHz). Power: 1000-kw max. visual. Antenna: 968-ft above av. terrain, 440-ft. above ground, 7559-ft. above sea level.

Latitude 39° 43' 50.60"  
Longitude 105° 13' 53.60"

**Note:** Latitude and longitude coordinates shown are based on the North American Datum of 1927 (NAD 27) as currently required by the Mass Media Bureau of the FCC.

**Multichannel TV Sound:** Stereo only.

**Satellite Earth Stations:** Transmitter Harris; Vertex, 6.1-meter Ku-band; Scientific-Atlanta, 7-meter C-band; Microdyne, 7-meter C-band; Microdyne, 3.7-meter Ku-band; Scientific-Atlanta, 4.6-meter C-band; Sony, Scientific-Atlanta, Microdyne, M/A-Corn, DX Engineering receivers.

**SNG Mobile Dish:** Vertex, 2.6-meter Ku-band.

**News Services:** AP, UPI, Newsone, CNN Newsource.

**Ownership:** McGraw-Hill Broadcasting Co. Inc. (Group Owner).

**Began Operation:** November 1, 1953. Sale to Time Inc. by Aladdin Radio & TV approved by FCC June 23, 1954 (Television Digest, Vol. 10:11, 15, 25, 26). Sale to present owner by Time-Life Broadcast Inc. approved by FCC March 8, 1972 (Vol. 12:10, 11).

**Represented (sales):** Harrington, Righter & Parsons Inc.

**Represented (legal):** Koteen & Naftalin LLP.

**Personnel:**

Darrell Brown, General Manager.

John Curry, General Sales Manager.

Missy Evenson, Local Sales Manager.

Byron Grandy, News Director.

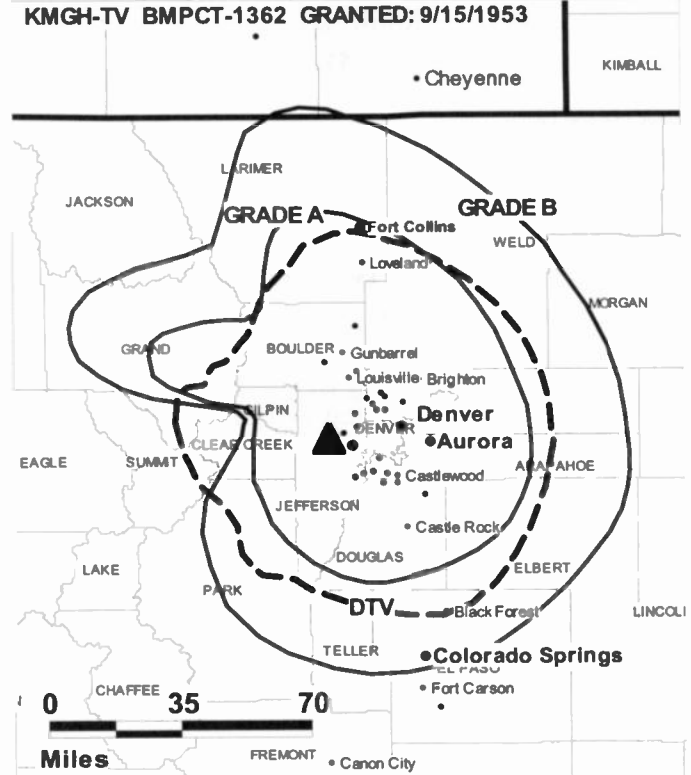
Thomas Rick Craddock, Engineering Director.

Lori Miller, Business Manager.

Carrie Scott, Program Director.

Linda Bayley, Promotion Director.

**KMGH-TV BMPCT-1362 GRANTED: 9/15/1953**



© 2007 Warren Communications News

Jay Maloney, Creative Services Director.

Jon Badeaux, Traffic Director.

**Rates:** On request.

**City of License:** Denver. **Station DMA:** Denver, CO. **Rank:** 18.

Circulation © 2006 Nielsen. Coverage based on Nielsen study.

GrandTotal	Cable TV Households	Non-cable TV Households	Total TV Households
Estimated Station Totals *	837,250	587,100	1,424,350
Average Weekly Circulation (2006)	545,804	326,920	872,724
Average Daily Circulation (2006)			388,623
Station DMA Total	Cable TV Households	Non-cable TV Households	Total TV Households
Estimated Station Totals *	779,050	504,360	1,283,410
Average Weekly Circulation (2006)	521,427	318,941	840,368
Average Daily Circulation (2006)			378,581
Other DMA Total	Cable TV Households	Non-cable TV Households	Total TV Households
Estimated Station Totals *	58,200	82,740	140,940
Average Weekly Circulation (2006)	24,377	7,979	32,356
Average Daily Circulation (2006)			10,042

\*Estimated station totals are sums of the Nielsen TV and Cable TV household estimates for each county in which the station registers viewing of more than 5% as per the Nielsen Survey Methods.

**KPXC-DT**  
**Ch. 43**

**Network Service:** ION.

**Grantee:** Paxson Denver License Inc., 601 Clearwater Park Rd., West Palm Beach, FL 33401-6233.

**Studio:** 3001 S. Jamaica Court, Suite 200, Aurora, CO 80014.

**Mailing Address:** 3001 S. Jamaica Court, Suite 200, Aurora, CO 80014.

**Phone:** 303-871-1730. **Fax:** 303-871-1745.

**E-mail:** brianschauer@ionmedia.tv

**Web Site:** <http://www.ionline.tv>

**Technical Facilities:** Channel No. 43 (644-650 MHz). Authorized power: 1000-kw max. visual. Antenna: 1168-ft above av. terrain, 86-ft. above ground, 7806-ft. above sea level.

Latitude	39°	40'	24"
Longitude	105°	13'	003"

**Note:** Latitude and longitude coordinates shown are based on the North American Datum of 1927 (NAD 27) as currently required by the Mass Media Bureau of the FCC.

**Ownership:** ION Media Networks Inc. (Group Owner).

**Began Operation:** Station operating under Special Temporary Authority at 10-kw max. visual; no on-air date

**Personnel:**

**Mark Cornetta**, General Manager & General Sales Manager.

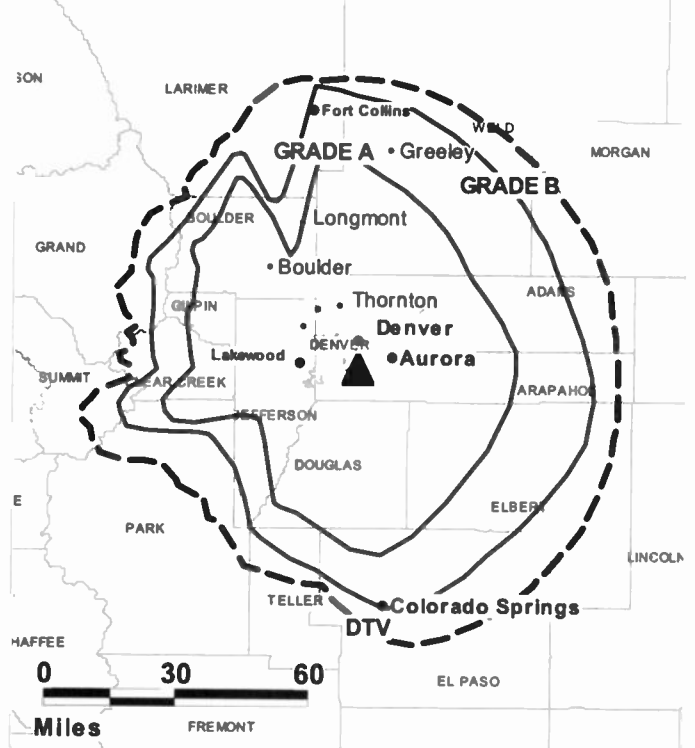
**Christy Bradford**, Local Sales Manager.

**Brian Schauer**, Chief Engineer.

**Lisa Stapeley**, Business Manager.

**Jeri Crawley**, Traffic Manager.

**KPXC-DT BPCDT-19990923AAM GRANTED: 11/29/2004**



**City of License:** Denver. **Station DMA:** Denver, CO. **Rank:** 18.  
**Nielsen Data:** Not available.

**KPXC-TV**  
**Ch. 59**

**Network Service:** ION.

**Licensee:** Paxson Denver License Inc., 601 Clearwater Park Rd., West Palm Beach, FL 38401-6233.

**Studio:** 3001 S. Jamaica Court, Suite 200, Aurora, CO 80014-2627.

**Mailing Address:** 3001 S. Jamaica Court, Suite 200, Aurora, CO 80014-2627.

**Phone:** 303-871-1730. **Fax:** 303-871-1745.

**E-mail:** brianschauer@ionmedia.tv

**Web Site:** http://www.ionline.tv

**Technical Facilities:** Channel No. 59 (740-746 MHz). Authorized power: 5000-kw visual, 500-kw aural. Antenna: 1168-ft above av. terrain, 85-ft. above ground, 7803-ft. above sea level.

Latitude 39° 40' 24"  
Longitude 105° 13' 03"

**Transmitter:** Mount Morrison, 1.3-mi. E of Idledale.

**Digital Facilities:** Channel No. 43 (644-650 MHz). Power: 1000-kw max. visual. Antenna: 1168-ft above av. terrain, 86-ft. above ground, 7806-ft. above sea level.

Latitude 39° 40' 24"  
Longitude 105° 13' 003"

**FCC Digital File Number:** BPCDT-19990923AAM. Granted: November 29, 2004.

**Note:** Latitude and longitude coordinates shown are based on the North American Datum of 1927 (NAD 27) as currently required by the Mass Media Bureau of the FCC.

**Multichannel TV Sound:** Planned.

**Satellite Earth Station:** Transmitter TTC; Echosphere, 5-meter KC-band.

**SNG Mobile Dish:** Centro, 2-meter Ku-band.

**Ownership:** ION Media Networks Inc. (Group Owner).

**Began Operation:** September 2, 1987. Sale to the Christian Network Inc. approved by FCC July 14, 1995. Sale to present owner by the Christian Network approved by FCC June 25, 1996.

**Represented (sales):** Paxson TV Sales.

**Personnel:**

Mark Cornetta, General Manager & General Sales Manager.

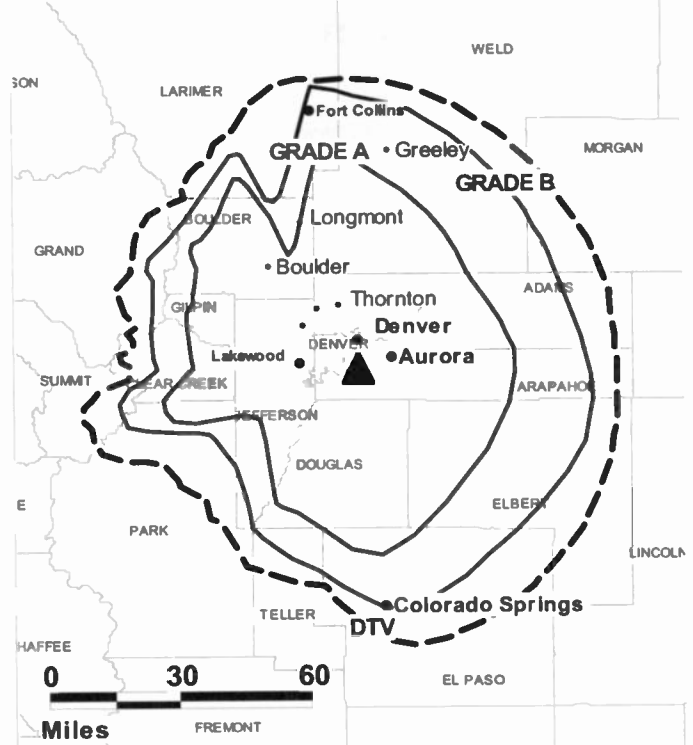
Christy Bradford, Local Sales Manager.

Brian Schauer, Chief Engineer.

Lisa Stapeley, Business Manager.

Jeri Crawley, Traffic Manager.

**"KPXC-TV BPCT-19960708KE GRANTED: 2/28/1997"**



© 2007 Warren Communications News

**Highest 30 Sec. Rate:** \$240.

**City of License:** Denver. **Station DMA:** Denver, CO. **Rank:** 18.

Circulation © 2006 Nielsen. Coverage based on Nielsen study.

GrandTotal	Cable TV Households	Non-cable TV Households	Total TV Households
Estimated Station Totals *	160,600	340,570	501,170
Average Weekly Circulation (2006)	11,277	19,615	30,892
Average Daily Circulation (2006)			6,410
Station DMA Total	Cable TV Households	Non-cable TV Households	Total TV Households
Estimated Station Totals *	160,600	340,570	501,170
Average Weekly Circulation (2006)	11,277	19,615	30,892
Average Daily Circulation (2006)			6,410

\*Estimated station totals are sums of the Nielsen TV and Cable TV household estimates for each county in which the station registers viewing of more than 5% as per the Nielsen Survey Methods.



**KTVD**

**Ch. 20**

**(Operates satellite KUPN, Sterling)**

**Network Service:** MNT.

**Licensee:** Multimedia Holdings Corp., c/o Gannett Co. Inc., 7950 Jones Branch Dr., McLean, VA 22107.

**Studio:** 11203 E. Peakview Ave., Centennial, CO 80111.

**Mailing Address:** 11203 E. Peakview Ave., Centennial, CO 80111.

**Phone:** 303-792-2020. **Fax:** 303-790-4633.

**E-mail:** mdant@ktvd.com

**Web Site:** http://www.upn20.tv

**Technical Facilities:** Channel No. 20 (506-512 MHz). Authorized power: 5000-kw max. visual. Antenna: 1257-ft above av. terrain, 243-ft. above ground, 7926-ft. above sea level.

Latitude	39°	40'	18"
Longitude	105°	13'	12"

Holds CP for change to 1117-ft above av. terrain, 589-ft. above ground, 7706-ft. above sea level; lat. 39° 43' 50.60", long. 105° 13' 53.60", BPCT-20020813ABA.

**Digital Facilities:** Channel No. 19 (500-506 MHz). Power: 1000-kw max. visual, aural. Antenna: 966-ft above av. terrain, 438-ft. above ground, 7557-ft. above sea level.

Latitude	39°	43'	50.60"
Longitude	105°	13'	53.60"

**Note:** Latitude and longitude coordinates shown are based on the North American Datum of 1927 (NAD 27) as currently required by the Mass Media Bureau of the FCC.

**Satellite Earth Station:** Transmitter Harris; Andrew, 7.3-meter KC-band; Andrew receivers.

**Ownership:** Gannett Co. Inc. (Group Owner).

**Began Operation:** December 1, 1988. Sale to present owner by Fred Eychaner approved by FCC June 22, 2006. Sale to Fred Eychaner by Twenver Broadcast Inc. approved by FCC May 25, 1994.

**Represented (sales):** MMT Sales Inc.

**Represented (legal):** Wiley, Rein & Fielding.

**Represented (engineering):** Hatfield & Dawson.

**Personnel:**

**Greg Armstrong,** Vice President & General Manager.

**Cindi Conway,** Local Sales Manager.

**Sara Gallegos,** National Sales Manager.

**Mike Dant,** Chief Engineer.

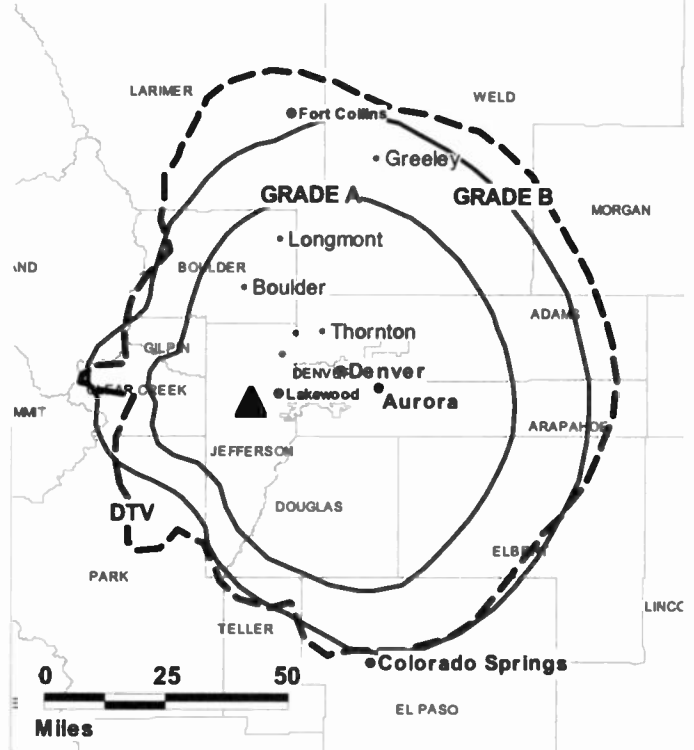
**Jessie Laudsch,** Business Manager.

**Robbi Romero,** Program Director.

**Hillary Castine,** Promotion Manager.

**Diana Farrins,** Traffic Manager.

**KTVD BPCT-20020813ABA GRANTED: 11/6/2003**



© 2007 Warren Communications News

**Rita McCoy,** Community Affairs Director.

**Highest 30 Sec. Rate:** \$3500.

**City of License:** Denver. **Station DMA:** Denver, CO. **Rank:** 18.

Circulation © 2006 Nielsen. Coverage based on Nielsen study.

GrandTotal	Cable	Non-cable	Total
	TV Households	TV Households	TV Households
Estimated Station Totals *	784,380	512,330	1,296,710
Average Weekly Circulation (2006)	204,853	128,170	333,023
Average Daily Circulation (2006)			102,895
Station DMA Total	Cable	Non-cable	Total
	TV Households	TV Households	TV Households
Estimated Station Totals *	768,480	504,220	1,272,700
Average Weekly Circulation (2006)	201,394	127,030	328,424
Average Daily Circulation (2006)			101,987
Other DMA Total	Cable	Non-cable	Total
	TV Households	TV Households	TV Households
Estimated Station Totals *	15,900	8,110	24,010
Average Weekly Circulation (2006)	3,459	1,140	4,599
Average Daily Circulation (2006)			908

\*Estimated station totals are sums of the Nielsen TV and Cable TV household estimates for each county in which the station registers viewing of more than 5% as per the Nielsen Survey Methods.

**KTVD-DT**

**Ch. 19**

**Network Service: MNT.**

**Grantee:** Multimedia Holdings corp., c/o Gannett Co. Inc., 7950 Jones Branch Dr., McLean, VA 22107.

**Studio:** 11203 E. Peakview Ave., Centennial, CO 80111.

**Mailing Address:** 11203 E. Peakview Ave., Centennial, CO 80111.

**Phone:** 303-792-2020. **Fax:** 303-790-4633.

**E-mail:** mdant@ktvd.com

**Web Site:** <http://www.upn20.tv>

**Technical Facilities:** Channel No. 19 (500-506 MHz). Authorized power: 1000-kw max. visual, aural. Antenna: 966-ft above av. terrain, 438-ft. above ground, 7557-ft. above sea level.

Latitude	39°	43'	50.60"
Longitude	105°	13'	53.60"

**Transmitter:** Lookout Mountain communications site, W of Denver, near Golden.

**Note:** Latitude and longitude coordinates shown are based on the North American Datum of 1927 (NAD 27) as currently required by the Mass Media Bureau of the FCC.

**Ownership:** Gannett Co. Inc. (Group Owner).

**Began Operation:** Station operating under Special Temporary Authority at 64.7-kw max. visual; no on-air date

**Represented (legal):** Wiley, Rein & Fielding.

**Represented (engineering):** Lohnes & Culver.

**Personnel:**

**Greg Armstrong**, Vice President & General Manager.

**Cindy Conway**, Local Sales Manager.

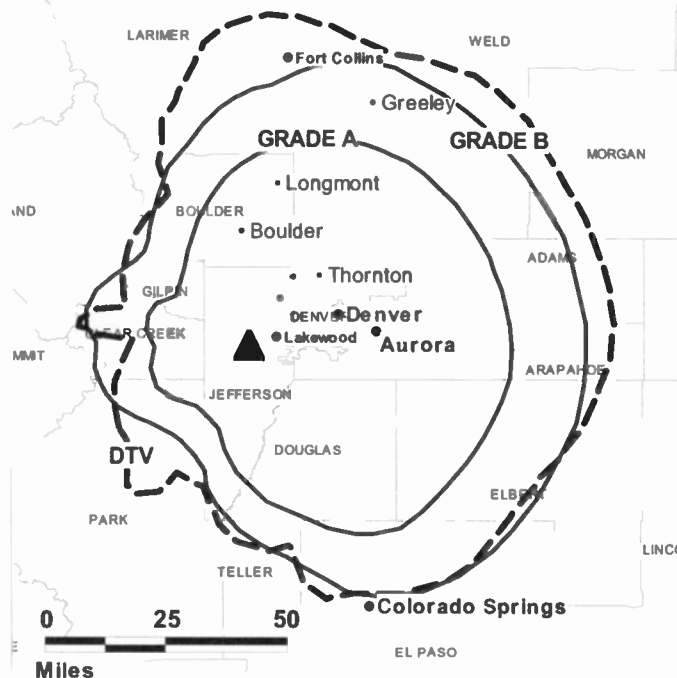
**Sara Gallegos**, National Sales Manager.

**Mike Dant**, Chief Engineer.

**Jessie Laudsch**, Business Manager.

**Robbi Romero**, Program Director.

**KTVD-DT BMPCDT-19981231KE GRANTED: 10/24/2003**



© 2007 Warren Communications News

**Hillary Castine**, Promotion Manager.

**Diana Farrins**, Traffic Manager.

**Rita McCoy**, Community Affairs Director.

**City of License:** Denver. **Station DMA:** Denver, CO. **Rank:** 18.

**Nielsen Data:** Not available.

**KUSA-DT**

**Ch. 16**

**Network Service:** NBC.

**Grantee:** Multimedia Holdings Corp., 1101 N. Central Ave., Phoenix, AZ 85004.

**Studio:** 500 Speer Blvd., Denver, CO 80203.

**Mailing Address:** 500 Speer Blvd., Denver, CO 80203.

**Phone:** 303-871-9999. **Fax:** 303-698-4700.

**E-mail:** mark.cornetta@9news.com

**Web Site:** <http://www.9news.com>

**Technical Facilities:** Channel No. 16 (482-488 MHz). Authorized power: 1000-kw max. visual, aural. Antenna: 1043-ft above av. terrain, 514-ft. above ground, 7633-ft. above sea level.

Latitude	39°	43'	50.60"
Longitude	105°	13'	53.60"

**Note:** Latitude and longitude coordinates shown are based on the North American Datum of 1927 (NAD 27) as currently required by the Mass Media Bureau of the FCC.

**Ownership:** Gannett Co. Inc. (Group Owner).

**Began Operation:** Station operating under Special Temporary Authority at 10.9-kw max. visual; no on-air date

**Represented (sales):** Blair Television.

**Personnel:**

**Mark A. Cornetta**, President & General Manager.

**Steve Carter**, Marketing & Promotion Director.

**Mercedes Cregar**, Traffic Manager.

**Tim Dietz**, Director, Interactive Services.

**Patricia Wilson**, General Sales Manager.

**Tim Ryan**, Assistant News Director.

**Patti Dennis**, News Director.

**KUSA-DT BMPCDT-20000501ADN GRANTED: 10/24/2003**



© 2007 Warren Communications News

**Don Perez**, Engineering Director.

**Jenny Ruud**, Business Manager.

**Lynn Valencia**, Community Relations Director.

**City of License:** Denver. **Station DMA:** Denver, CO. **Rank:** 18.

**Nielsen Data:** Not available.

**KUSA-TV**  
**Ch. 9**

**Network Service:** NBC.

**Licensee:** Multimedia Holdings Corp., 1101 N. Central Ave., Phoenix, AZ 85004.

**Studio:** 500 Speer Blvd., Denver, CO 80203.

**Mailing Address:** 500 Speer Blvd., Denver, CO 80203.

**Phone:** 303-871-9999. **Fax:** 303-698-4700.

**E-mail:** mark.cometta@9news.com

**Web Site:** http://www.9news.com

**Technical Facilities:** Channel No. 9 (186-192 MHz). Authorized power: 316-kw visual, 45.3-kw aural. Antenna: 919-ft above av. terrain, 246-ft. above ground, 7608-ft. above sea level.

Latitude 39° 43' 46"  
Longitude 105° 14' 08"

Holds CP for change to 1174-ft above av. terrain, 645-ft. above ground, 7766-ft. above sea level; lat. 39° 43' 50.60", long. 105° 13' 53.60", BPCT-20020813ABP.

**Digital Facilities:** Channel No. 16 (482-488 MHz). Power: 1000-kw max. visual, aural. Antenna: 1043-ft above av. terrain, 514-ft. above ground, 7633-ft. above sea level.

Latitude 39° 43' 50.60"  
Longitude 105° 13' 53.60"

**Note:** Latitude and longitude coordinates shown are based on the North American Datum of 1927 (NAD 27) as currently required by the Mass Media Bureau of the FCC.

**Multichannel TV Sound:** Stereo and separate audio program.

**News Services:** NIWS, Gannett News Service, CNN Newsource, AP.

**Ownership:** Gannett Co. Inc. (Group Owner).

**Began Operation:** October 12, 1952. Sale to John C. Mullins and Frank Leu by local businessmen headed by W. D. Pyle approved by FCC March 23, 1955; transfer of Leu's 50% to Webb & Knapp approved by FCC March 28, 1956 (Television Digest, Vol. 11:7, 13, 50 & 12:13). Transfer of Webb & Knapp's 50% to John C. Mullins approved by FCC October 1, 1961 (Vol. 17:33). Sale to Combined Communications by Mullins Broadcasting approved by FCC January 26, 1972 (Vol. 11:15, 22; 12:5). Merger of Combined Communications & Gannett approved by FCC June 7, 1979 (Vol. 18:20,38; 19:24).

**Represented (sales):** Blair Television.

**Represented (legal):** Reed, Smith, Shaw & McClay.

**Personnel:**

**Mark A. Cornetta, President & General Manager.**

**Pat Wilson, General Sales Manager.**

**Tim Ryan, Assistant News Director.**

**Tim Dietz, Director, Interactive Services.**

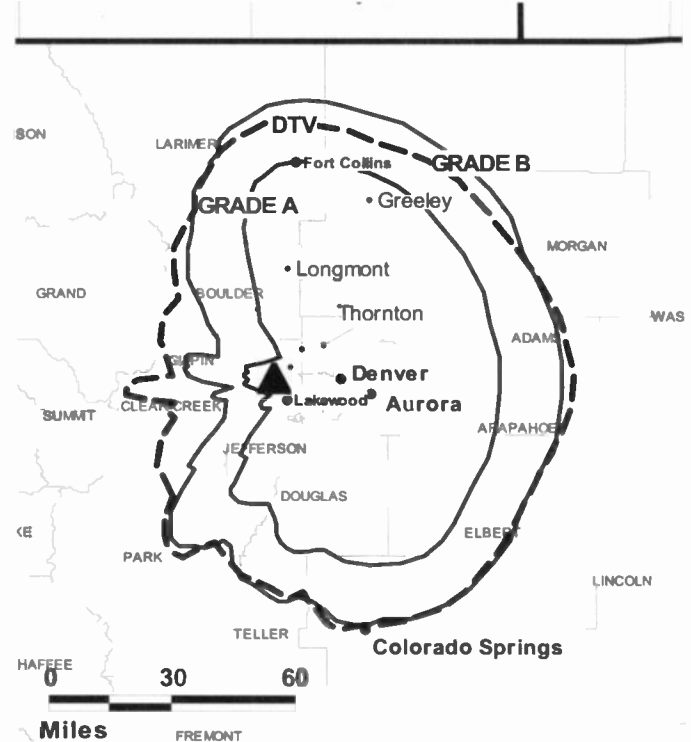
**Patti Dennis, News Director.**

**Steve Carter, Marketing & Promotion Director.**

**Don Perez, Engineering Director.**

**Jenny Ruud, Business Manager.**

**KUSA-TV BPCT-20020813ABP GRANTED: 12/3/2003**



© 2007 Warren Communications News

Lynne Valencia, Community Relations Director.

Mercedes Cregar, Traffic Manager.

**Rates:** On request.

**City of License:** Denver. **Station DMA:** Denver, CO. **Rank:** 18.

Circulation © 2006 Nielsen. Coverage based on Nielsen study.

GrandTotal	Cable TV Households	Non-cable TV Households	Total TV Households
Estimated Station Totals *	880,770	608,130	1,488,900
Average Weekly Circulation (2006)	596,954	354,380	951,334
Average Daily Circulation (2006)			523,011
Station DMA Total	Cable TV Households	Non-cable TV Households	Total TV Households
Estimated Station Totals *	775,280	504,360	1,279,640
Average Weekly Circulation (2006)	562,364	341,086	903,450
Average Daily Circulation (2006)			503,477
Other DMA Total	Cable TV Households	Non-cable TV Households	Total TV Households
Estimated Station Totals *	105,490	103,770	209,260
Average Weekly Circulation (2006)	34,590	13,294	47,884
Average Daily Circulation (2006)			19,534

\* Estimated station totals are sums of the Nielsen TV and Cable TV household estimates for each county in which the station registers viewing of more than 5% as per the Nielsen Survey Methods.

**KWGN-DT**

**Ch. 34**

**Network Service:** CW.

**Grantee:** KWGN Inc., 6160 S. Wabash Way, Englewood, CO 80111.

**Studio:** 6160 S. Wabash Way, Greenwood Village, CO 80111.

**Mailing Address:** 6160 S. Wabash Way, Greenwood Village, CO 80111.

**Phone:** 303-740-2222; 303-740-2847. **Fax:** 303-740-2847.

**E-mail:** wb2news@tribune.com

**Web Site:** http://www.wb2.com

**Technical Facilities:** Channel No. 34 (590-596 MHz). Authorized power: 1000-kw max. visual. Antenna: 1043-ft above av. terrain, 414-ft. above ground.

Latitude	39°	43'	58"
Longitude	105°	14'	08"

**Note:** Latitude and longitude coordinates shown are based on the North American Datum of 1927 (NAD 27) as currently required by the Mass Media Bureau of the FCC.

**Ownership:** Tribune Broadcasting Co. (Group Owner).

**Began Operation:** November 1, 2003. Station operating under Special Temporary Authority at 450-kw max. visual.

**Represented (sales):** TeleRep Inc.

**Personnel:**

**Jim Zerwekh**, Vice President & General Manager.

**Don Rooney**, Director, Operations & Engineering.

**Matt Mansi**, General Sales Manager.

**Sandra Ross**, Local Sales Manager.

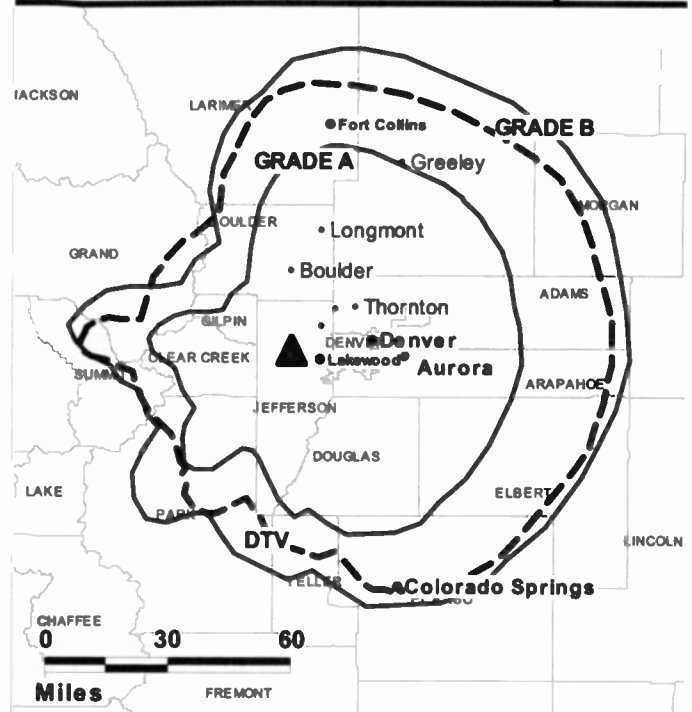
**Tom Sides**, News Director.

**Les Jensen**, Chief Engineer.

**Dennis O'Brien**, Controller.

**Robert Venusti**, Creative Services Director.

**KWGN-DT BPCDT-19991029AHP GRANTED: 1/16/2001**



© 2007 Warren Communications News

**Donna LaBoy**, Traffic Manager.

**Beverly Martinez**, Public Affairs Director.

**City of License:** Denver. **Station DMA:** Denver, CO. **Rank:** 18.

**Nielsen Data:** Not available.

**KWGN-TV**

**Ch. 2**

**Network Service:** CW.

**Licensee:** KWGN Inc., Denver Tech Center, 6160 S. Wabash Way, Englewood, CO 80111.

**Studio:** 6160 S. Wabash Way, Greenwood Village, CO 80111.

**Mailing Address:** 6160 S. Wabash Way, Greenwood Village, CO 80111.

**Phone:** 303-740-2222. **Fax:** 303-740-2847.

**E-mail:** wb2news@tribune.com

**Web Site:** http://www.wb2.com

**Technical Facilities:** Channel No. 2 (54-60 MHz). Authorized power: 100-kw visual, 20-kw aural. Antenna: 1112-ft above av. terrain, 410-ft. above ground, 7690-ft. above sea level.

Latitude 39° 43' 58"  
Longitude 105° 14' 08"

**Transmitter:** Buffalo Bill Hwy., Lookout Mountain.

**Digital Facilities:** Channel No. 34 (590-596 MHz). Power: 1000-kw max. visual. Antenna: 1043-ft above av. terrain, 414-ft. above ground.

Latitude 39° 43' 58"  
Longitude 105° 14' 08"

**FCC Digital File Number:** BPCDT-19991029AHP. Granted: January 16, 2001.

**Note:** Latitude and longitude coordinates shown are based on the North American Datum of 1927 (NAD 27) as currently required by the Mass Media Bureau of the FCC.

**Satellite Earth Stations:** Transmitter Larcán; M/A-Corn, 2.4-meter Ku-band; Scientific-Atlanta, 4.5-meter Ku-band; EASI, 4.7-meter KC-band; Standard Communications, Scientific-Atlanta, M/A-Corn receivers.

**News Services:** UPI, PR Newswire, National Weather Service, INN, CNN Newsource, AP.

**Ownership:** Tribune Broadcasting Co. (Group Owner).

**Began Operation:** July 18, 1952. Started broadcasting as KFEL-TV. Sale to J. Elroy McCaw's Gotham Broadcasting Co. by Eugene P. O'Fallon approved by FCC July 27, 1955; transfer of 50% to Radio Hawaii approved by FCC November 16, 1955 (Television Digest, (Vol. 11:25, 28, 31, 39, 47). Purchase of 50% by Gotham from Radio Hawaii approved by FCC March 27, 1959 (Vol. 15:33). Sale to present owner by Channel 2 Corp. formerly Gotham Broadcasting) approved by FCC March 4, 1966 (Vol. 5:36, 6:10).

**Represented (sales):** TeleRep Inc.

**Represented (legal):** Sidley Austin LLP.

**Represented (engineering):** A. D. Ring PA.

**Personnel:**

**Jim Zerwekh,** Vice President & General Manager.

**Don Rooney,** Director, Operations & Engineering.

**Matt Mansi,** General Sales Manager.

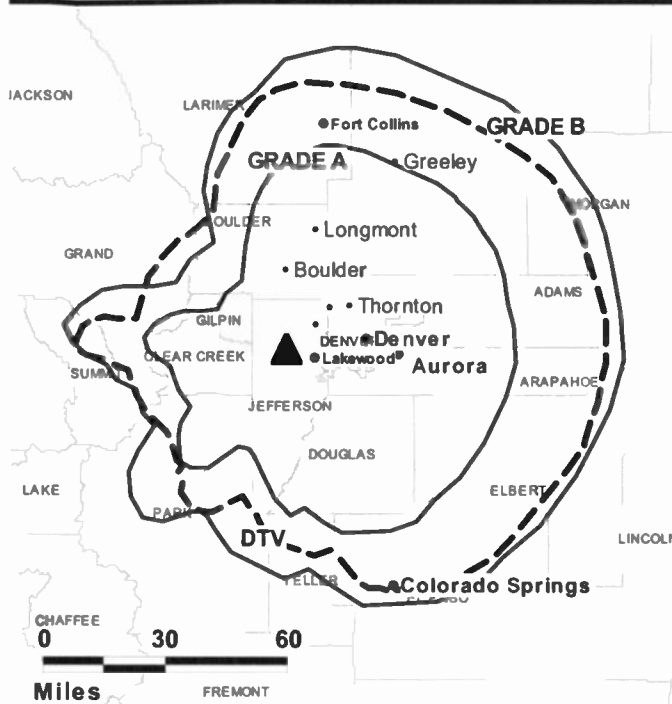
**Sandra Ross,** Local Sales Manager.

**Tom Sides,** News Director.

**Les Jensen,** Chief Engineer.

**Dennis O'Brien,** Controller.

**KWGN-TV BMLCT-20050330ABC GRANTED: 5/10/2005**



© 2007 Warren Communications News

**Robert Venusti,** Creative Services Director.

**Donna LaBoy,** Traffic Manager.

**Beverly Martinez,** Public Affairs Director.

**Rates:** On request.

**City of License:** Denver. **Station DMA:** Denver, CO. **Rank:** 18.

Circulation © 2006 Nielsen. Coverage based on Nielsen study.

GrandTotal	Cable TV Households	Non-cable TV Households	Total TV Households
Estimated Station Totals *	1,043,680	895,010	1,938,690
Average Weekly Circulation (2006)	361,428	232,021	593,449
Average Daily Circulation (2006)			209,893
Station DMA Total	Cable TV Households	Non-cable TV Households	Total TV Households
Estimated Station Totals *	779,050	502,340	1,281,390
Average Weekly Circulation (2006)	304,985	193,426	498,411
Average Daily Circulation (2006)			185,488
Other DMA Total	Cable TV Households	Non-cable TV Households	Total TV Households
Estimated Station Totals *	264,630	392,670	657,300
Average Weekly Circulation (2006)	56,443	38,595	95,038
Average Daily Circulation (2006)			24,405

\*Estimated station totals are sums of the Nielsen TV and Cable TV household estimates for each county in which the station registers viewing of more than 5% as per the Nielsen Survey Methods.

**KREZ-DT**  
**Ch. 15**

**Network Service:** CBS.

**Licensee:** LIN of Colorado LLC, c/o LIN Television Corp., 4 Richmond Square, Suite 200, Providence, RI 02906.

**Studio:** 158 Bodo Dr., Durango, CO 81301.

**Mailing Address:** 158 Bodo Dr., Durango, CO 81301.

**Phone:** 970-259-6666. **Fax:** 970-247-8472.

**E-mail:** fred.woskofs@krqe.com

**Web Site:** <http://www.krqe.com>

**Technical Facilities:** Channel No. 15 (476-482 MHz). Authorized power: 46-kw max. visual. Antenna: 297-ft above av. terrain, 76-ft. above ground, 7778-ft. above sea level.

Latitude	37°	15'	46"
Longitude	107°	53'	58"

**Note:** Latitude and longitude coordinates shown are based on the North American Datum of 1927 (NAD 27) as currently required by the Mass Media Bureau of the FCC.

**Ownership:** LIN TV Corp. (Group Owner).

**Began Operation:** Station operating; no on-air date.

**Represented (legal):** Wilmer Hale.

**Personnel:**

**Chris Bartch**, Station Manager.

**Arnie Routson**, General Sales Manager.

**Kim Smith**, Local Sales Manager.

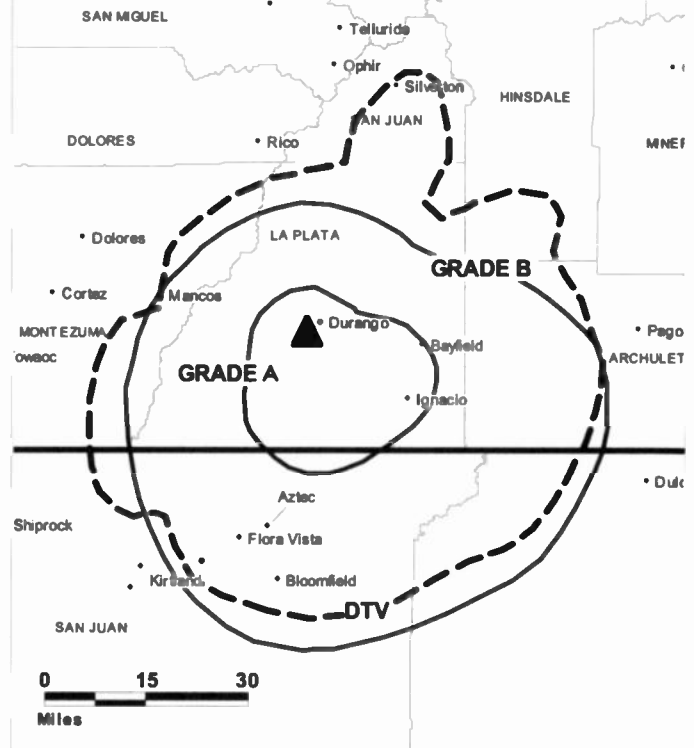
**Mary Lou Davis**, National Sales Manager.

**Michelle Donaldson**, News Director.

**Frank Lilley**, Engineering Director.

**Bill Worden**, Business Manager.

**KREZ-DT B MPCDT-20020913AAI GRANTED: 11/26/2002**



© 2007 Warren Communications News

**Frank Woskofs**, Program & Production Manager.

**Parker Harms**, Promotion Director.

**Pat Gonzales**, Traffic Manager.

**City of License:** Durango. **Station DMA:** Albuquerque-Santa Fe, NM. **Rank:** 45.

**Nielsen Data:** Not available.

**KREZ-TV**  
**Ch. 6**  
**(Satellite of KRQE, Albuquerque)**

**Network Service:** CBS.

**Licensee:** LIN of Colorado LLC, c/o LIN Television Corp., 4 Richmond Square, Suite 200, Providence, RI 02906.

**Studio:** 158 Bodo Dr., Durango, CO 81303.

**Mailing Address:** 158 Bodo Dr., Durango, CO 81301.

**Phone:** 970-259-6666. **Fax:** 970-247-8472.

**E-mail:** fred.woskoff@krqe.com

**Web Site:** http://www.krqe.com

**Technical Facilities:** Channel No. 6 (82-88 MHz). Authorized power: 6.2-kw visual, 1.36-kw aural. Antenna: 361-ft above av. terrain, 142-ft. above ground, 7844-ft. above sea level.

Latitude 37° 15' 44"  
 Longitude 107° 53' 58"

**Transmitter:** Smelter Mountain, 1-mi. SW of Durango.

**Digital Facilities:** Channel No. 15 (476-482 MHz). Power: 46-kw max. visual. Antenna: 297-ft above av. terrain, 76-ft. above ground, 7778-ft. above sea level.

Latitude 37° 15' 46"  
 Longitude 107° 53' 58"

**FCC Digital File Number:** BPCDT-19991029AGL. Granted: November 26, 2002.

**Note:** Latitude and longitude coordinates shown are based on the North American Datum of 1927 (NAD 27) as currently required by the Mass Media Bureau of the FCC.

**Satellite Earth Stations:** AFC, 3.7-meter Ku-band; AFC, 5-meter C-band; Micro-dyne, M/A-Com, Agile receivers.

**News Service:** AP.

**Ownership:** LIN TV Corp. (Group Owner).

**Began Operation:** November 4, 1963. Left the air March 2, 1964 and was sold to Ruth G. Kendrick, et al., by Floyd & Lieselotte Jetter. FCC approved transfer August 12, 1964. Resumed operation September 4, 1965. Sale to E & W Broadcasting Corp. by Ruth G. Kendrick, et al., approved by FCC May 15, 1984. Sale to W. Russell Withers Jr. by E & W Broadcasting Corp. approved by FCC June 5, 1985. Sale to Lee Enterprises Inc. by W. Russell Withers Jr. approved by FCC February 27, 1995. Sale to Emmis Communications Corp. by Lee Enterprises Inc. approved by FCC September 27, 2000. Sale to present owner by Emmis Communications Corp. approved by FCC November 29, 2005.

**Represented (sales):** Katz Television.

**Represented (legal):** Wilmer Hale.

**Personnel:**

Chris Bartch, Station Manager.

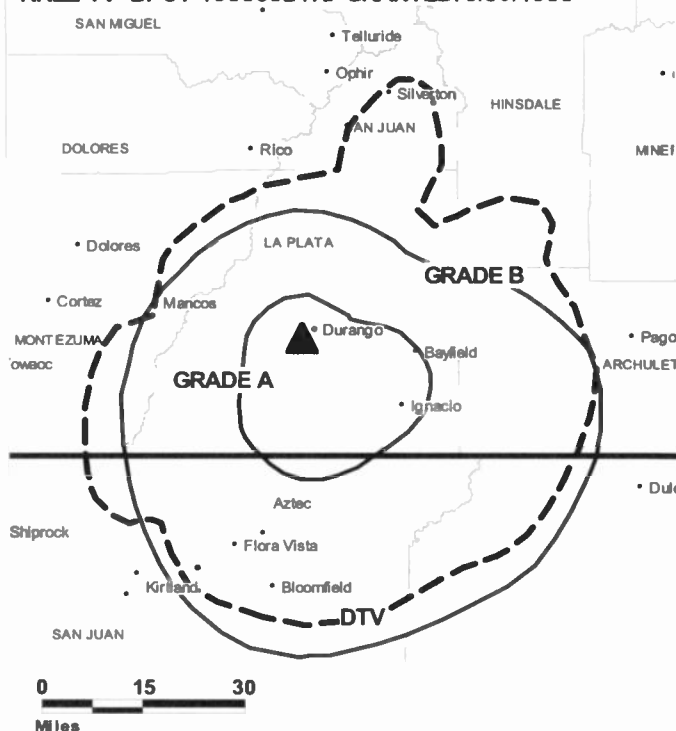
Arnie Routson, General Sales Manager.

Kim Smith, Local Sales Manager.

Mary Lou Davis, National Sales Manager.

Michele Donaldson, News Director.

**KREZ-TV BPCT-19850821KI GRANTED: 9/30/1985**



© 2007 Warren Communications News

Frank Lilley, Engineering Director.

Bill Worden, Business Manager.

Frank Woskofs, Program & Production Manager.

Parker Harms, Promotion Director.

Pat Gonzales, Traffic Manager.

**Highest 30 Sec. Rate:** \$250.

**City of License:** Durango. **Station DMA:** Albuquerque-Santa Fe, NM. Rank: 45.

Circulation © 2006 Nielsen. Coverage based on Nielsen study.

GrandTotal	Cable TV Households	Non-cable TV Households	Total TV Households
Estimated Station Totals *	35,390	33,430	68,820
Average Weekly Circulation (2006)	20,499	6,464	26,963
Average Daily Circulation (2006)			13,079

Station DMA Total	Cable TV Households	Non-cable TV Households	Total TV Households
Estimated Station Totals *	35,390	33,430	68,820
Average Weekly Circulation (2006)	20,499	6,464	26,963
Average Daily Circulation (2006)			13,079

\*Estimated station totals are sums of the Nielsen TV and Cable TV household estimates for each county in which the station registers viewing of more than 5% as per the Nielsen Survey Methods.



**KTLL-TV**  
**Ch. 33**

**Network Service:** TMO.

**Licensee:** Ramar Communications II Ltd., PO Box 3757, Lubbock, TX 79452.

**Studio:** 2400 Monroe NE, Albuquerque, NM 87110.

**Mailing Address:** PO Box 30068, Albuquerque, NM 87190.

**Phone:** 505-884-5353. **Fax:** 505-889-8390.

**Technical Facilities:** Channel No. 33 (584-590 MHz). Authorized power: 165-kw max. visual. Antenna: 400-ft above av. terrain, 66-ft. above ground, 7766-ft. above sea level.

Latitude	37°	15'	46"
Longitude	107°	53'	45"

**Note:** Latitude and longitude coordinates shown are based on the North American Datum of 1927 (NAD 27) as currently required by the Mass Media Bureau of the FCC.

**Ownership:** Ramar Communications II Ltd. (Group Owner).

**Began Operation:** March 29, 2001. Raymar became 100% owner after buyout of Jeff & Joella Thomas' interest in 2001.

**Represented (legal):** Leventhal, Senter & Lerman PLLC.

**Personnel:**

**Gabriel Zabala**, General Manager.

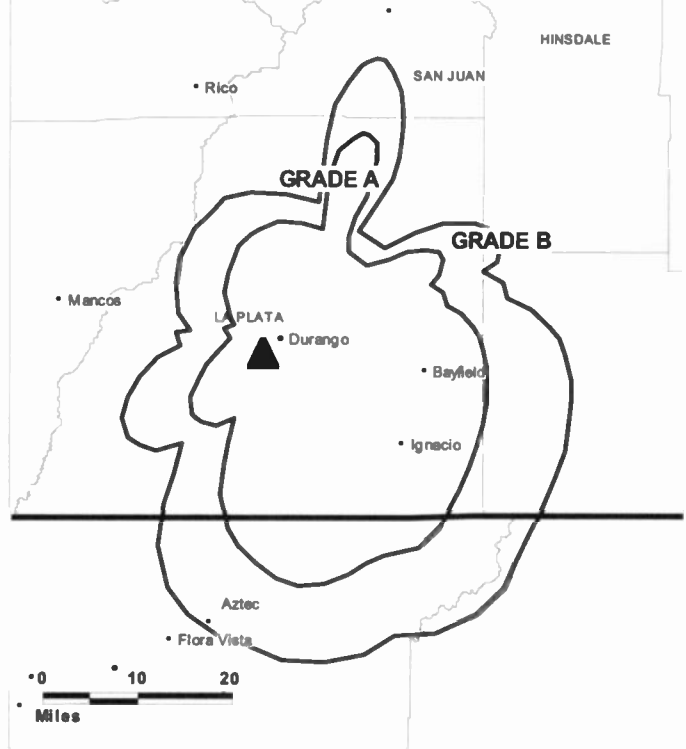
**Ray Moran**, Chief Engineer.

**Rates:** On request.

**City of License:** Durango. **Station DMA:** Albuquerque-Santa Fe, NM. **Rank:** 45.

**Nielsen Data:** Not available.

**KTLL-TV BMPCT-20000915AAS GRANTED: 10/5/2000**



© 2007 Warren Communications News

**KFCT**  
**Ch. 22**  
**(Satellite of KDVR, Denver)**

**Network Service:** FOX.

**Licensee:** Fox Television Stations Inc., 5151 Wisconsin Ave. NW, Washington, DC 20016.

**Studio:** 501 Wazee St., Denver, CO 80208.

**Mailing Address:** 501 Wazee St., Denver, CO 80208.

**Phone:** 303-566-7600; 303-595-3131. **Fax:** 303-566-7631.

**E-mail:** askfox31@fox31.com

**Web Site:** http://www.fox31.com

**Technical Facilities:** Channel No. 22 (518-524 MHz). Authorized power: 1878-kw max. visual. Antenna: 840-ft above av. terrain, 705-ft. above ground, 5951-ft. above sea level.

Latitude 40° 38' 31"  
 Longitude 104° 49' 03"

**Transmitter:** 3-mi. W of Pierce, Weld County.

**Digital Facilities:** Channel No. 21 (512-518 MHz). Power: 50-kw max. visual, aural. Antenna: 764-ft above av. terrain, 636-ft. above ground, 5882-ft. above sea level.

Latitude 40° 38' 32"  
 Longitude 104° 49' 05"

**FCC Digital File Number:** BPCDT-19990830AAH. Granted: June 23, 2006.

**Note:** Latitude and longitude coordinates shown are based on the North American Datum of 1927 (NAD 27) as currently required by the Mass Media Bureau of the FCC.

**Multichannel TV Sound:** Stereo and separate audio program.

**Ownership:** Fox Television Holdings Inc. (Group Owner).

**Began Operation:** September 1, 1994. Sale to present owner by Renaissance Communications approved by FCC June 16, 1995.

**Represented (engineering):** Scott Baxter & Associates.

**Personnel:**

**Bill Schneider,** Vice President & General Manager.

**Skip Erickson,** Vice President, Engineering & Operations.

**Ray Dowdie,** Vice President & General Sales Manager.

**Brian Hannah,** Vice President, Finance & Administration.

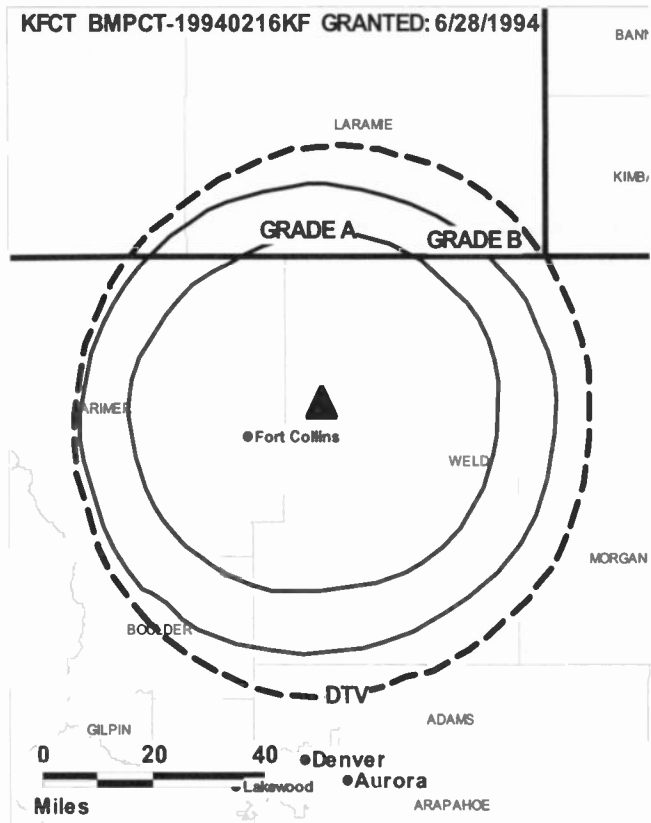
**Bill Dallman,** Vice President & News Director.

**Sheryl Personett,** Local Sales Manager.

**Catherine Andry,** National Sales Manager.

**Kevin Scofield,** News Operations Manager.

**Jim Hollinger,** Chief Engineer.



© 2007 Warren Communications News

**John Hirsch,** Program Manager.

**Clyde Becker,** Creative Services Director.

**Patti Brady,** Traffic Manager.

**Rates:** On request.

**City of License:** Fort Collins. **Station DMA:** Denver, CO. **Rank:** 18.

Circulation © 2006 Nielsen. Coverage based on Nielsen study.

GrandTotal	Cable TV Households	Non-cable TV Households	Total TV Households
Estimated Station Totals *	0	82,000	82,000
Average Weekly Circulation (2006)	0	7,344	7,344
Average Daily Circulation (2006)			1,674

Station DMA Total	Cable TV Households	Non-cable TV Households	Total TV Households
Estimated Station Totals *	0	82,000	82,000
Average Weekly Circulation (2006)	0	7,344	7,344
Average Daily Circulation (2006)			1,674

\*Estimated station totals are sums of the Nielsen TV and Cable TV household estimates for each county in which the station registers viewing of more than 5% as per the Nielsen Survey Methods.

**KFCT-DT**  
**Ch. 21**

**Network Service:** FOX.

**Grantee:** Fox Television Stations Inc., 5151 Wisconsin Ave. NW, Washington, DC 20016.

**Studio:** 501 Wazee St., Denver, CO 80208.

**Mailing Address:** 501 Wazee St., Denver, CO 80208.

**Phone:** 303-566-7600; 303-595-3131. **Fax:** 303-566-7631.

**E-mail:** askfox31@fox31.com

**Web Site:** http://www.fox31.com

**Technical Facilities:** Channel No. 21 (512-518 MHz). Authorized power: 50-kw max. visual, aural. Antenna: 764-ft above av. terrain, 636-ft. above ground, 5882-ft. above sea level.

Latitude	40°	38'	32"
Longitude	104°	49'	05"

**Note:** Latitude and longitude coordinates shown are based on the North American Datum of 1927 (NAD 27) as currently required by the Mass Media Bureau of the FCC.

**Ownership:** Fox Television Holdings Inc. (Group Owner).

**Began Operation:** March 25, 2002. Station operating under Special Temporary Authority at 0.88-kw max. visual.

**Personnel:**

**Bill Schneider**, Vice President & General Manager.

**Skip Erickson**, Vice President, Operations & Engineering.

**Brian Hannah**, Vice President, Finance & Administration.

**Ray Dowdle**, Vice President & General Sales Manager.

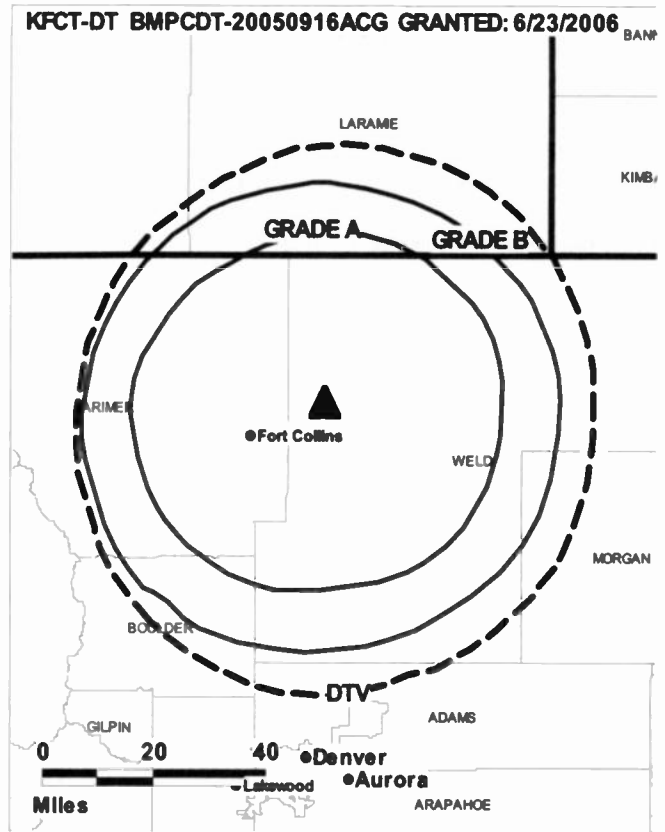
**Bill Dallman**, Vice President & News Director.

**Sheryl Personett**, Local Sales Manager.

**Catherine Andry**, National Sales Manager.

**Kevin Scofield**, News Operations Manager.

**Jim Hollinger**, Chief Engineer.



© 2007 Warren Communications News

**John Hirsch**, Program Manager.

**Clyde Becker**, Creative Services Director.

**Patti Brady**, Traffic Manager.

**City of License:** Fort Collins. **Station DMA:** Denver, CO. **Rank:** 18.

**Nielsen Data:** Not available.

**KREG-DT**  
**Ch. 23**

**Network Service:** CBS.

**Grantee:** Hoak Media of Colorado License LLC, 500 Crescent Court, Suite 220, Dallas, TX 75201.

**Studio:** 345 Hillcrest Dr., Grand Junction, CO 81501.

**Mailing Address:** Box 789, Grand Junction, CO 81502.

**Phone:** 970-963-3333; 618-242-3500. **Fax:** 970-242-0886.

**E-mail:** production@krex.tv

**Web Site:** http://www.krex.tv

**Technical Facilities:** Channel No. 23 (524-530 MHz). Authorized power: 16.1-kw max. visual, aural. Antenna: 2529-ft above av. terrain, 203-ft. above ground, 10633-ft. above sea level.

Latitude	39°	25'	07"
Longitude	107°	22'	06"

**Note:** Latitude and longitude coordinates shown are based on the North American Datum of 1927 (NAD 27) as currently required by the Mass Media Bureau of the FCC.

**Ownership:** Hoak Media LLC (Group Owner).

**Began Operation:** October 30, 2003. Station operating under Special Temporary Authority at 5.6-kw max. visual.

**Represented (legal):** Akin, Gump, Strauss, Hauer & Feld LLP.

**Personnel:**

Dennis Adkins, General Manager.

Shawna Grieger, Local Sales Manager.

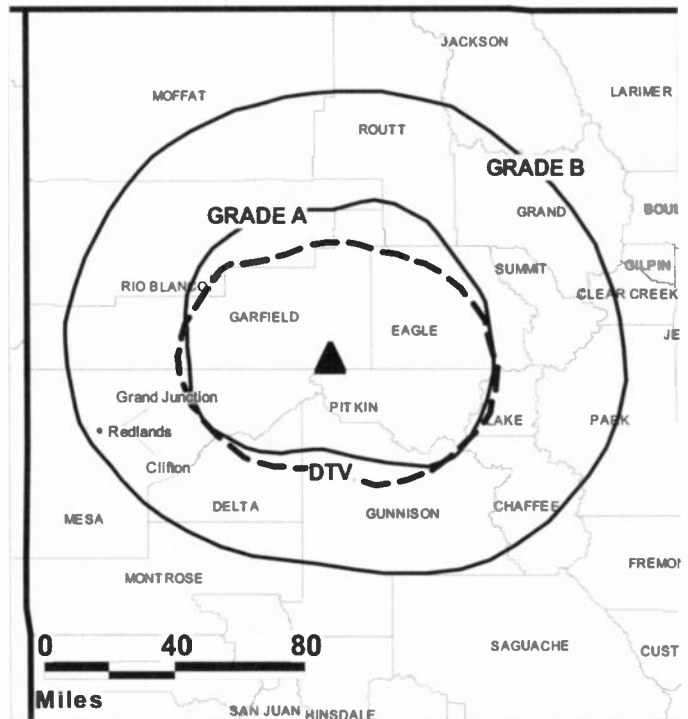
Shelly Nelson, National Sales & Business Manager & Program Director.

Keira Bresnahan, News Director.

Oon May, Engineering Director.

Miranda Wolter, Promotion & Creative Services Director.

KREG-DT BMPCDT-20060201BJU GRANTED: 2/21/2006



© 2007 Warren Communications News

Jody Strother, Traffic Manager.

City of License: Glenwood Springs. Station DMA: Denver, CO. Rank: 18.

Nielsen Data: Not available.

**KREG-TV**  
**Ch. 3**  
**(Satellite of KREX-TV, Grand Junction)**

**Network Service:** CBS.

**Licensee:** Hoak Media of Colorado License LLC, 500 Crescent Court, Suite 220, Dallas, TX 75201.

**Studio:** 345 Hillcrest Dr., Grand Junction, CO 81501.

**Mailing Address:** Box 789, Grand Junction, CO 81502.

**Phone:** 970-963-3333. **Fax:** 970-242-0886.

**E-mail:** production@krex.com

**Web Site:** http://www.krex.com

**Technical Facilities:** Channel No. 3 (60-66 MHz). Authorized power: 399.7-kw visual, 6.76-kw aural. Antenna: 2530-ft above av. terrain, 202-ft. above ground, 10602-ft. above sea level.

Latitude 39° 25' 05"  
 Longitude 107° 20' 01"

**Transmitter:** 9.5-mi. SSW of Glenwood Springs.

**Digital Facilities:** Channel No. 23 (524-530 MHz). Power: 16.1-kw max. visual, aural. Antenna: 2529-ft above av. terrain, 203-ft. above ground, 10633-ft. above sea level.

Latitude 39° 25' 07"  
 Longitude 107° 22' 06"

**FCC Digital File Number:** BPCDT-19991029AFR. Granted: February 21, 2006.

**Note:** Latitude and longitude coordinates shown are based on the North American Datum of 1927 (NAD 27) as currently required by the Mass Media Bureau of the FCC.

**News Service:** AP.

**Ownership:** Hoak Media LLC (Group Owner).

**Began Operation:** January 28, 1984. Sale to present owner by W. Russell Withers Jr. approved by FCC October 10, 2003.

**Represented (sales):** Katz Continental Television.

**Represented (legal):** Akn, Gump, Strauss, Hauer & Feld LLP.

**Personnel:**

Dennis Adkins, General Manager.

Shawna Grieger, Local Sales Manager.

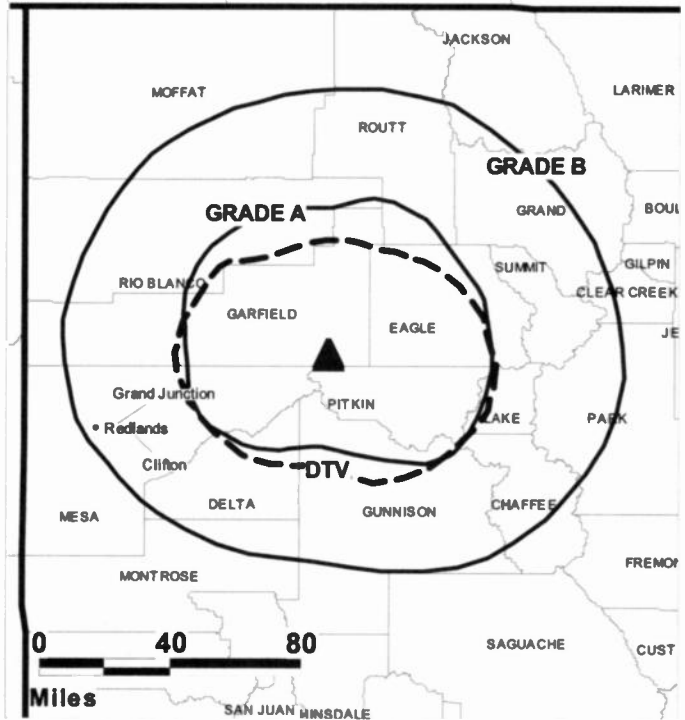
Keira Bresnahan, News Director.

Shelly Nelson, National Sales & Business Manager & Program Director.

Don May, Engineering Director.

Miranda Wolter, Promotion & Creative Services Director.

**KREG-TV BMPCT-19821015KE GRANTED: 5/24/1983**



© 2007 Warren Communications News

Jody Strother, Traffic Manager.

**Rates:** On request.

**City of License:** Glenwood Springs. **Station DMA:** Denver, CO. **Rank:** 18.

Circulation © 2006 Nielsen. Coverage based on Nielsen study.

GrandTotal	Cable TV Households	Non-cable TV Households	Total TV Households
Estimated Station Totals *	10,570	12,980	23,550
Average Weekly Circulation (2006)	2,061	1,380	3,441
Average Daily Circulation (2006)			925
Station OMA Total	Cable TV Households	Non-cable TV Households	Total TV Households
Estimated Station Totals *	10,570	12,980	23,550
Average Weekly Circulation (2006)	2,061	1,380	3,441
Average Daily Circulation (2006)			925

\*Estimated station totals are sums of the Nielsen TV and Cable TV household estimates for each county in which the station registers viewing of more than 5% as per the Nielsen Survey Methods.

**KFQX**  
**Ch. 4**

**Network Service:** FOX.

**Licensee:** Parker Broadcasting Inc., 5341 Tate Ave., Plano, TX 75093.

**Studio:** 345 Hilcrest Manor, Grand Junction, CO 81501.

**Mailing Address:** 345 Hilcrest Manor, Grand Junction, CO 81503.

**Phone:** 970-242-5000. **Fax:** 970-242-0886.

**E-mail:** news@krexv.com

**Web Site:** http://www.krexv.com

**Technical Facilities:** Channel No. 4 (66-72 MHz). Authorized power: 100-kw visual.  
Antenna: 1404-ft above av. terrain, 167-ft. above ground, 7287-ft. above sea level.

Latitude 39° 03' 58"  
Longitude 108° 44' 46"

**Transmitter:** On Black Ridge, 6.2-mi. S of Fruita.

**Digital Facilities:** Channel No. 15 (476-482 MHz). Power: 71.5-kw max. visual.  
Antenna: 1335-ft above av. terrain, 98-ft. above ground, 7218-ft. above sea level.

Latitude 39° 03' 58"  
Longitude 108° 44' 46"

**FCC Digital File Number:** BPCDT-1999101AGO. Granted: January 24, 2001.

**Note:** Latitude and longitude coordinates shown are based on the North American Datum of 1927 (NAD 27) as currently required by the Mass Media Bureau of the FCC.

**Multichannel TV Sound:** Planned.

**LMA:** Local marketing agreement with KREX-TV (C), Grand Junction.

**Ownership:** Parker Broadcasting Inc. (Group Owner).

**Began Operation:** November 1, 1998. Sale to present owner by John Harvey Rees approved by FCC December 27, 2004.

**Represented (sales):** Continental Television Sales.

**Represented (legal):** Akin, Gump, Strauss, Hauer & Feld LLP.

**Represented (engineering):** Carl T. Jones Corp.

**Personnel:**

Dennis Adkins, General Manager.

Shawna Grieger, General & Local Sales Manager.

Keira Bresnahan, News Director.

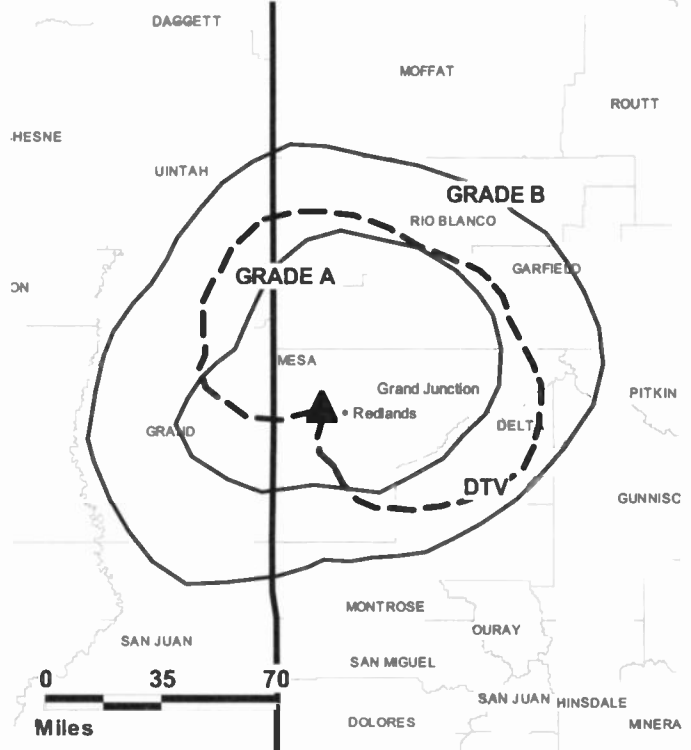
Don May, Chief Engineer.

Shelley Nelson, National Sales Manager & Business Manager.

Miranda Wolter, Promotion Director.

Jody Strother, Traffic Manager.

**KFQX BPCT-20030307ADJ GRANTED: 5/2/2003**



© 2007 Warren Communications News

**City of License:** Grand Junction. **Station DMA:** Grand Junction-Montrose, CO.

**Rank:** 186.

Circulation © 2006 Nielsen. Coverage based on Nielsen study.

GrandTotal	Cable TV Households	Non-cable TV Households	Total TV Households
Estimated Station Totals *	33,570	31,620	65,190
Average Weekly Circulation (2006)	13,243	9,677	22,920
Average Daily Circulation (2006)			6,765
Station DMA Total	Cable TV Households	Non-cable TV Households	Total TV Households
Estimated Station Totals *	33,570	31,620	65,190
Average Weekly Circulation (2006)	13,243	9,677	22,920
Average Daily Circulation (2006)			6,765

\*Estimated station totals are sums of the Nielsen TV and Cable TV household estimates for each county in which the station registers viewing of more than 5% as per the Nielsen Survey Methods.

**KFQX-DT**

**Ch. 15**

**Network Service:** FOX.

**Grantee:** Parker Broadcasting Inc., 5341 Tate Ave., Plano, TX 75093.

**Studio:** 345 Hillcrest Manor, Grand Junction, CO 81501.

**Mailing Address:** 345 Hillcrest Manor, Grand Junction, CO 81503.

**Phone:** 970-242-5000. **Fax:** 970-242-0886.

**E-mail:** news@krex.tv.com

**Web Site:** http://www.krex.tv.com

**Technical Facilities:** Channel No. 15 (476-482 MHz). Authorized power: 71.5-kw max. visual. Antenna: 1335-ft above av. terrain, 98-ft. above ground, 7218-ft. above sea level.

Latitude	39°	03'	58"
Longitude	108°	44'	46"

**Note:** Latitude and longitude coordinates shown are based on the North American Datum of 1927 (NAD 27) as currently required by the Mass Media Bureau of the FCC.

**Ownership:** Parker Broadcasting Inc. (Group Owner).

**Began Operation:** Station operating under Special Temporary Authority at 51.8-kw max. visual; no on-air date

**Represented (legal):** Akin, Gump, Strauss, Hauer & Feld LLP.

**Represented (sales):** Continental Television Sales.

**Personnel:**

**Dennis Adkins**, General Manager.

**Shawna Greiger**, General & Local Sales Manager.

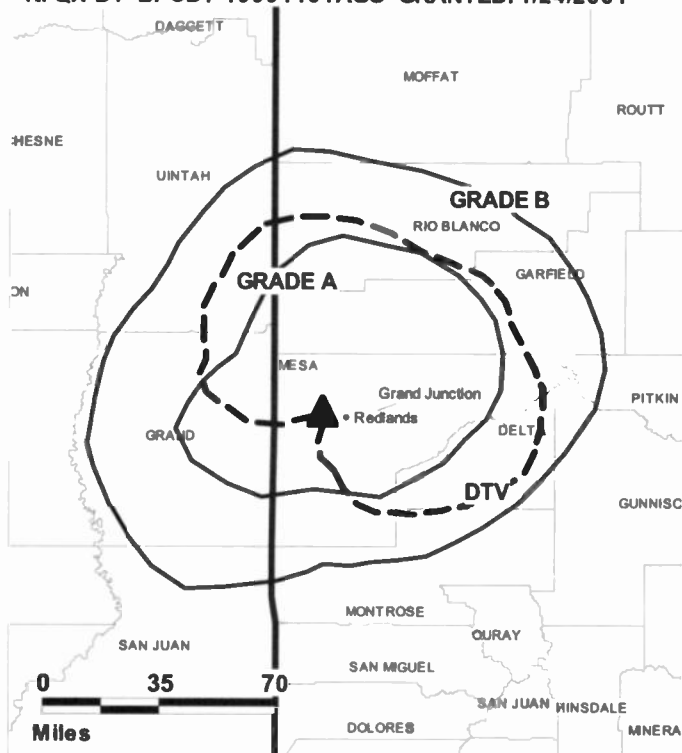
**Keira Bresnahan**, News Director.

**Don May**, Chief Engineer.

**Shelley Nelson**, National Sales & Business Manager.

**Miranda Wolter**, Promotion Director.

**"KFQX-DT BPCDT-19991101AGO GRANTED: 1/24/2001"**



© 2007 Warren Communications News

**Jody Strother**, Traffic Manager.

**City of License:** Grand Junction. **Station DMA:** Grand Junction-Montrose, CO.

**Rank:** 186.

**Nielsen Data:** Not available.

**KJCT**  
**Ch. 8**

**Network Service:** ABC.

**Licensee:** Pikes Peak Television Inc., 825 Edmond St., St. Joseph, MO 64501.

**Studio:** 8 Foresight Circle, Grand Junction, CO 81505.

**Mailing Address:** PO Box 3788, Grand Junction, CO 81505.

**Phone:** 970-245-8880. **Fax:** 970-245-8249.

**E-mail:** ssorensen@kjct8.com

**Web Site:** http://www.kjct8.com

**Technical Facilities:** Channel No. 8 (180-186 MHz). Authorized power: 120-kw visual, 20-kw aural. Antenna: 2720-ft above av. terrain, 141-ft. above ground, 10061-ft. above sea level.

Latitude 39° 02' 55"  
Longitude 108° 15' 06"

**Transmitter:** Grand Mesa, 9.6-mi. SW of Mesa.

**Digital Facilities:** Channel No. 7 (174-180 MHz). Power: 9.7-kw visual. Antenna: 2926-ft above av. terrain, 92-ft. above ground, 10013-ft. above sea level.

Latitude 38° 02' 55"  
Longitude 108° 15' 06"

**FCC Digital File Number:** BPCDT-19991026ACX. Granted: October 31, 2000.

**Note:** Latitude and longitude coordinates shown are based on the North American Datum of 1927 (NAD 27) as currently required by the Mass Media Bureau of the FCC.

**Satellite Earth Stations:** Transmitter Larcen; RCA Americom, 4-meter Ku-band; Andrew, 4.5-meter C-band.

**News Service:** AP.

**Ownership:** News Press & Gazette Co. (Group Owner).

**Began Operation:** October 22, 1979. Sale to present owner by Pikes Peak Broadcasting Co. approved by FCC May 30, 2006.

**Represented (sales):** Blair Television.

**Represented (legal):** Smithwick & Belendiuk PC.

**Personnel:**

Harry W. Hoth Jr., Chairman.

Patti L. Hoth, President.

Neil O. Klockziem, General Manager.

Ed Brady, Local Sales Manager.

Paula Sherwood, National Sales Manager.

Dylan Hardy, Promotion & Creative Services Director.

Steve Sorensen, Air Operations Manager.

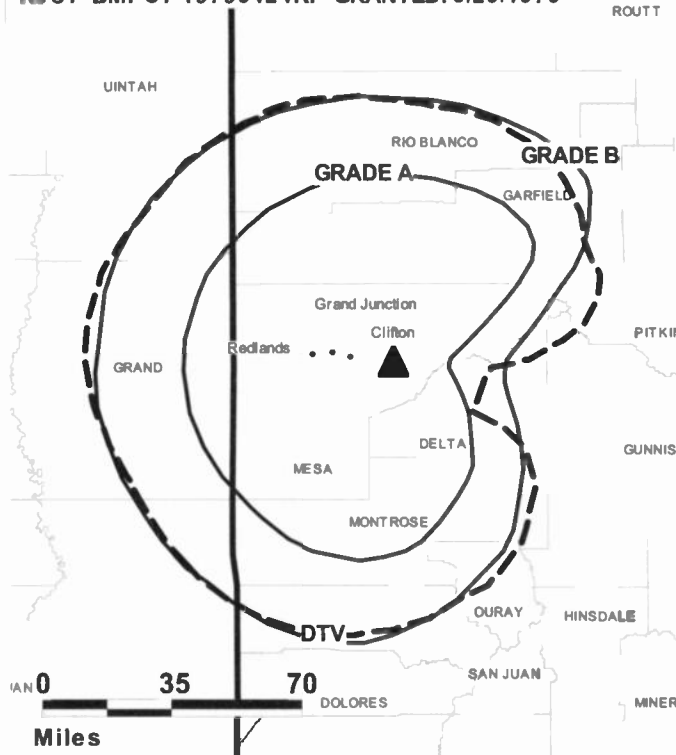
Mona Dyer, News Director.

Roger Hightower, Chief Engineer.

Crystal Dane, Traffic Manager.

**KJCT BMPCT-19790424KF GRANTED: 8/29/1979**

ROUT T



© 2007 Warren Communications News

**Rates:** On request.

**City of License:** Grand Junction. **Station DMA:** Grand Junction-Montrose, CO.

**Rank:** 186.

Circulation © 2006 Nielsen. Coverage based on Nielsen study.

GrandTotal	Cable TV Households	Non-cable TV Households	Total TV Households
Estimated Station Totals *	50,140	46,930	97,070
Average Weekly Circulation (2006)	25,174	19,393	44,567
Average Daily Circulation (2006)			20,540
Station DMA Total	Cable TV Households	Non-cable TV Households	Total TV Households
Estimated Station Totals *	33,570	31,620	65,190
Average Weekly Circulation (2006)	21,513	16,138	37,651
Average Daily Circulation (2006)			17,407
Other DMA Total	Cable TV Households	Non-cable TV Households	Total TV Households
Estimated Station Totals *	16,570	15,310	31,880
Average Weekly Circulation (2006)	3,661	3,255	6,916
Average Daily Circulation (2006)			3,133

\*Estimated station totals are sums of the Nielsen TV and Cable TV household estimates for each county in which the station registers viewing of more than 5% as per the Nielsen Survey Methods.



**KJCT-DT**  
**Ch. 7**

**Network Service:** MNT, ABC.

**Licensee:** Pikes Peak Television Inc., 825 Edmond St., St. Joseph, MO 64501.

**Studio:** 8 Foresight Circle, Grand Junction, CO 81505.

**Mailing Address:** PO Box 3788, Grand Junction, CO 81505.

**Phone:** 970-245-8880; 719-632-1515. **Fax:** 970-245-8249.

**E-mail:** ssorensen@kjct8.com

**Web Site:** <http://www.kjct8.com>

**Technical Facilities:** Channel No. 7 (174-180 MHz). Authorized power: 9.7-kw visual.  
Antenna: 2926-ft above av. terrain, 92-ft. above ground, 10013-ft. above sea level.

Latitude	38°	02'	55"
Longitude	108°	15'	06"

**Note:** Latitude and longitude coordinates shown are based on the North American Datum of 1927 (NAD 27) as currently required by the Mass Media Bureau of the FCC.

**Ownership:** News Press & Gazette Co. (Group Owner).

**Began Operation:** Station operating; no on-air date

**Represented (legal):** Smithwick & Belendiuk PC.

**Represented (sales):** Blair Television.

**Personnel:**

Harry W. Hoth Jr., Chairman.

Patti L. Hoth, President.

Neil O. Klockziem, General Manager.

Ed Brady, Local Sales Manager.

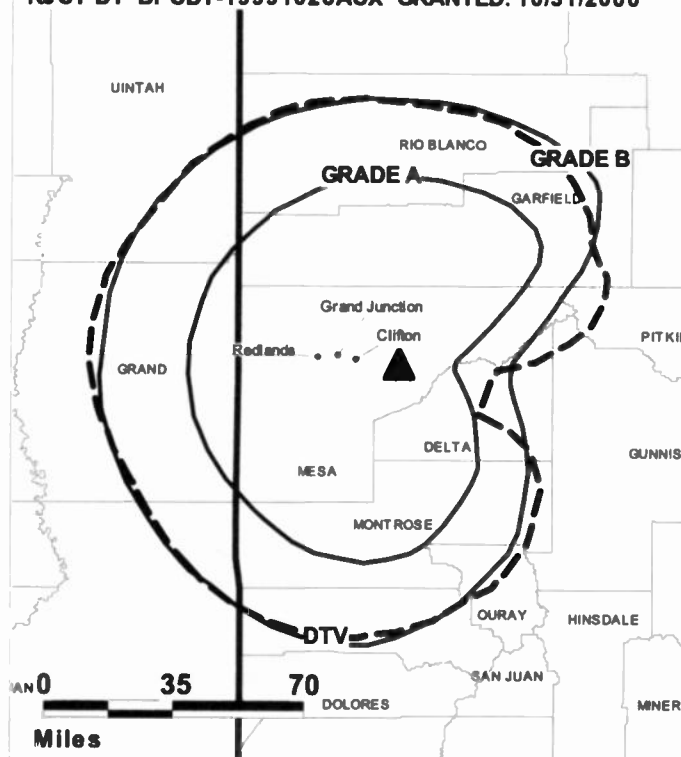
Paula Sherwood, National Sales Manager.

Mona Dyer, News Director.

Dylan Hardy, Promotion & Creative Services Director.

Roger Hightower, Chief Engineer.

KJCT-DT BPCDT-19991026ACX GRANTED: 10/31/2000



Steve Sorensen, Air Operations Manager.

Crystal Dane, Traffic Manager.

**City of License:** Grand Junction. **Station DMA:** Grand Junction-Montrose, CO.

**Rank:** 186.

**Nielsen Data:** Not available.

**KKCO**  
**Ch. 11**

**Network Service:** NBC.

**Licensee:** Gray Television Licensee Inc., 1750 K St. NW, Suite 1200, Washington, DC 20005.

**Studio:** 2325 Interstate Ave., Grand Junction, CO 81505.

**Mailing Address:** 2325 Interstate Ave., Grand Junction, CO 81505.

**Phone:** 970-243-1111. **Fax:** 970-243-1770.

**E-mail:** dana.mcdonald@nbc11news.com

**Web Site:** http://www.nbc11news.com

**Technical Facilities:** Channel No. 11 (198-204 MHz). Authorized power: 155-kw visual, aural. Antenna: 1463-ft above av. terrain, 272-ft. above ground, 7342-ft. above sea level.

Latitude 39° 00' 00"  
Longitude 108° 44' 45"

**Digital Facilities:** Channel No. 12 (204-210 MHz). Power: 5.3-kw visual. Antenna: 1483-ft above av. terrain, 292-ft. above ground, 7362-ft. above sea level.

Latitude 39° 04' 00"  
Longitude 108° 44' 45"

**FCC Digital File Number:** BPCDT-19991029AFW. Granted: October 03, 2002.

**Note:** Latitude and longitude coordinates shown are based on the North American Datum of 1927 (NAD 27) as currently required by the Mass Media Bureau of the FCC.

**Multichannel TV Sound:** Stereo only.

**FM Affiliate:** KRYD-FM.

**News Service:** NBC News Channel.

**Ownership:** Gray Television Inc. (Group Owner).

**Began Operation:** July 19, 1996. Sale to present owner by Eagle III LLC approved by FCC January 14, 2005. Transfer of control from Henry Vara to William & Debbie Varecha dismissed by FCC February 27, 2004.

**Represented (sales):** Millennium Sales & Marketing.

**Represented (legal):** Robert A. Beizer.

**Represented (engineering):** Graham Brock Inc.

**Personnel:**

**Dana McDonald,** General Manager.

**Jean Reynolds,** News Director.

**Mark Vannest,** Chief Engineer.

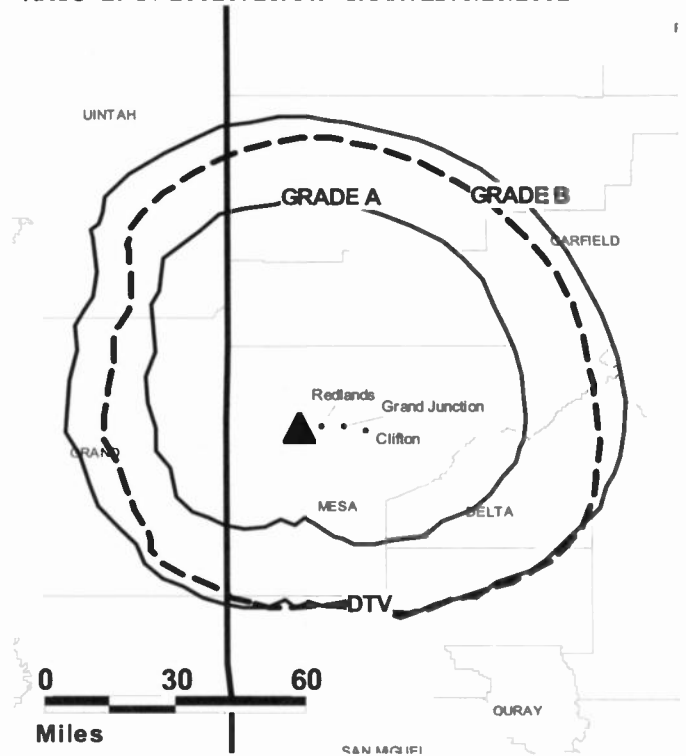
**Debbie Varecha,** Business Manager.

**Sandie Moore,** Program Director & Traffic Manager.

**Paul Varecha,** Production & Promotions Director.

**Highest 30 Sec. Rate:** \$550.

KKCO BPCT-20020725AAV GRANTED: 9/20/2002



© 2007 Warren Communications News

**City of License:** Grand Junction. **Station DMA:** Grand Junction-Montrose, CO.

**Rank:** 186.

Circulation © 2006 Nielsen. Coverage based on Nielsen study.

GrandTotal	Cable TV Households	Non-cable TV Households	Total TV Households
Estimated Station Totals *	37,340	31,620	68,960
Average Weekly Circulation (2006)	28,697	16,519	45,216
Average Daily Circulation (2006)			26,078
Station DMA Total	Cable TV Households	Non-cable TV Households	Total TV Households
Estimated Station Totals *	33,570	31,620	65,190
Average Weekly Circulation (2006)	26,099	16,519	42,618
Average Daily Circulation (2006)			25,418
Other DMA Total	Cable TV Households	Non-cable TV Households	Total TV Households
Estimated Station Totals *	3,770	0	3,770
Average Weekly Circulation (2006)	2,598	0	2,598
Average Daily Circulation (2006)			660

\*Estimated station totals are sums of the Nielsen TV and Cable TV household estimates for each county in which the station registers viewing of more than 5% as per the Nielsen Survey Methods.

**KKCO-DT**

**Ch. 12**

**Network Service:** CW, NBC.

**Licensee:** Gray Television Licensee Inc., 1750 K St. NW, Suite 1200, Washington, DC 20005.

**Studio:** 2325 Interstate Ave., Grand Junction, CO 81505-8620.

**Mailing Address:** 2325 Interstate Ave., Grand Junction, CO 81505.

**Phone:** 970-243-1111. **Fax:** 970-243-1770.

**E-mail:** dana.mcdonald@nbc11news.com

**Web Site:** http://www.nbc11news.com

**Technical Facilities:** Channel No. 12 (204-210 MHz). Authorized power: 5.3-kw visual. Antenna: 1483-ft above av. terrain, 292-ft. above ground, 7362-ft. above sea level.

Latitude	39°	04'	00"
Longitude	108°	44'	45"

**Note:** Latitude and longitude coordinates shown are based on the North American Datum of 1927 (NAD 27) as currently required by the Mass Media Bureau of the FCC.

**Ownership:** Gray Television Inc. (Group Owner).

**Began Operation:** Station operating; no on-air date.

**Represented (legal):** Robert A. Beizer.

**Represented (sales):** Millennium Sales & Marketing.

**Personnel:**

**Dana McDonald,** General Manager.

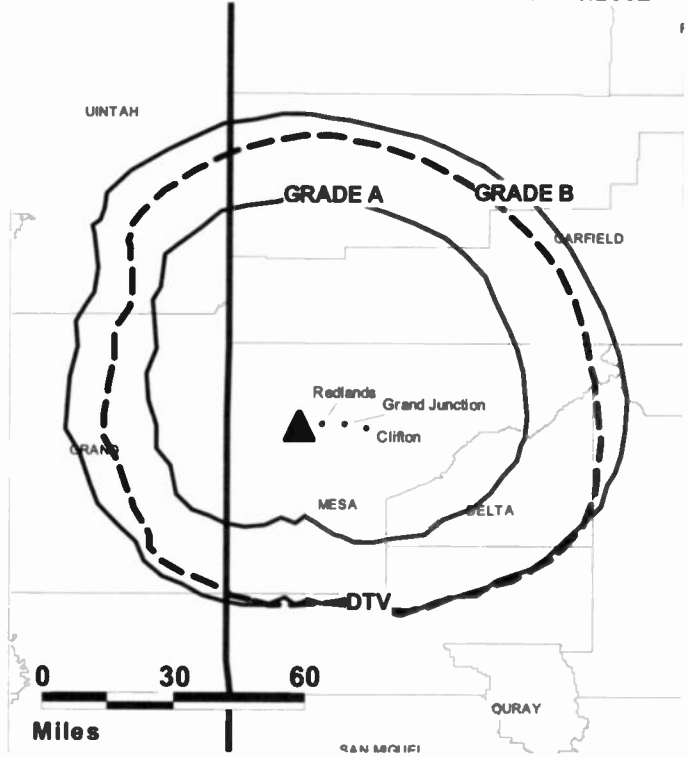
**Jean Reynolds,** News Director.

**Mark Vannest,** Chief Engineer.

**Debbie Varecha,** Business Manager.

**Sandle Moore,** Program Director & Traffic Manager.

KKCO-DT BMPCDT-20020725AAU GRANTED: 10/3/2002



© 2007 Warren Communications News

**Paul Varecha,** Production & Promotions Director.

**City of License:** Grand Junction. **Station DMA:** Grand Junction-Montrose, CO.

**Rank:** 186.

**Nielsen Data:** Not available.

**KREX-DT**  
**Ch. 2**

**Network Service:** CBS.

**Grantee:** Hoak Media of Colorado License LLC, 500 Crescent Court, Suite 220, Dallas, TX 75201.

**Studio:** 345 Hillcrest Dr., Grand Junction, CO 81501.

**Mailing Address:** PO Box 789, Grand Junction, CO 81502.

**Phone:** 970-242-5000. **Fax:** 970-242-0886.

**E-mail:** promotions@krex.tv.com

**Web Site:** http://www.krex.tv.com

**Technical Facilities:** Channel No. 2 (54-60 MHz). Authorized power: 91.8-kw visual. Antenna: 91-ft above av. terrain, 327-ft. above ground, 4966-ft. above sea level.

Latitude	39°	05'	17"
Longitude	108°	33'	58"

**Note:** Latitude and longitude coordinates shown are based on the North American Datum of 1927 (NAD 27) as currently required by the Mass Media Bureau of the FCC.

**Satellite Earth Stations:** Transmitter Harris; AFC, 3.7-meter Ku-band; Scientific-Atlanta, 4.6-meter C-band; Simulsat, 5-meter C-band; Scientific-Atlanta, 7-meter C-band; Scientific-Atlanta, Microdyne, M/A-Corn, Agile receivers.

**Ownership:** Hoak Media LLC (Group Owner).

**Began Operation:** Station operating under Special Temporary Authority at 0.086-kw visual; no on-air date

**Represented (legal):** Akin, Gump, Strauss, Hauer & Feld LLP.

**Represented (sales):** Continental Television Sales.

**Personnel:**

Dennis Adkins, General Manager.

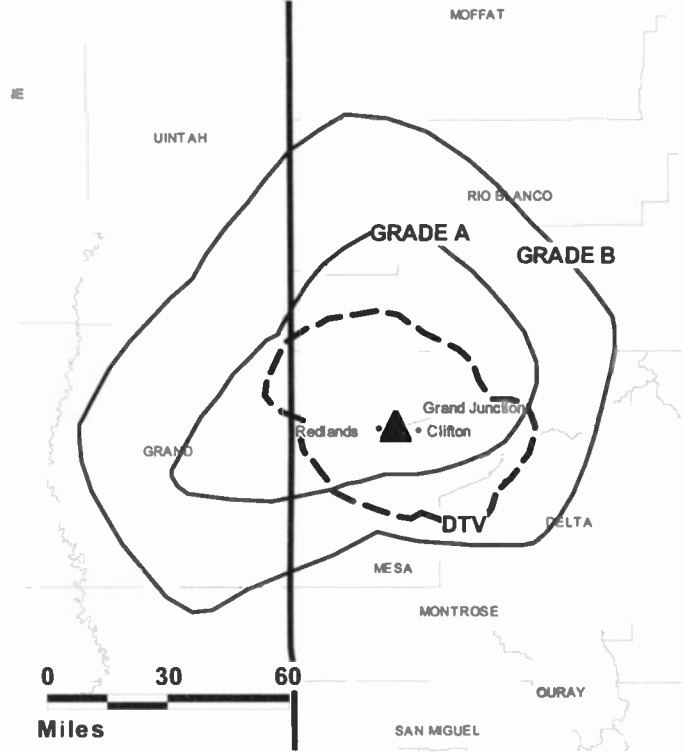
Shawna Grieger, Local Sales Manager.

Shelley Nelson, National Sales Manager & Business Manager.

Keira Bresnahan, News Director.

Phil Mobrey, Engineering Director.

**KREX-DT BPCDT-19991029AFS GRANTED: 3/10/2000**



© 2007 Warren Communications News

Scot Stewart, Promotion Director.

Jody Strother, Traffic Manager.

**City of License:** Grand Junction. **Station DMA:** Grand Junction-Montrose, CO.

**Rank:** 186.

**Nielsen Data:** Not available.

**KREX-TV**

**Ch. 5**

**(Operates satellites KREG-TV, Glenwood Springs; KREY-TV, Montrose)**

**Network Service:** CBS.

**Licensee:** Hoak Media of Colorado License LLC, 500 Crescent Court, Suite 220, Dallas, TX 75201.

**Studio:** 345 Hillcrest Manor, Grand Junction, CO 81501.

**Mailing Address:** PO Box 789, Grand Junction, CO 81502.

**Phone:** 970-242-5000. **Fax:** 970-242-0886.

**E-mail:** promotions@krex.tv.com

**Web Site:** http://www.krex.tv.com

**Technical Facilities:** Channel No. 5 (76-82 MHz). Authorized power: 100-kw visual. Antenna: 1404-ft above av. terrain, 167-ft. above ground, 7287-ft. above sea level.

Latitude 30° 03' 58"  
Longitude 108° 44' 46"

**Transmitter:** to 125-ft. NE of KJOL(FM) on Black Ridge, 6.2-mi. S of Fruita.

**Digital Facilities:** Channel No. 2 (54-60 MHz). Power: 91.8-kw visual. Antenna: 91-ft above av. terrain, 327-ft. above ground, 4966-ft. above sea level.

Latitude 39° 05' 17"  
Longitude 108° 33' 58"

**FCC Digital File Number:** BPCDT-19991029AFS. Granted: March 10, 2000.

**Note:** Latitude and longitude coordinates shown are based on the North American Datum of 1927 (NAD 27) as currently required by the Mass Media Bureau of the FCC.

**Satellite Earth Stations:** Transmitter Harris; Scientific-Atlanta, 7-meter C-band; AFC, 3.7-meter Ku-band; Scientific-Atlanta, 4.6-meter C-band; Simulsat, 5-meter C-band; Scientific-Atlanta, Microdyne, M/A-Corn, Agile receivers.

**News Service:** AP.

**LMA:** Local marketing agreement with KFQX-TV (F), Grand Junction.

**Ownership:** Hoak Media LLC (Group Owner).

**Began Operation:** May 22, 1954. Sale to present owner by W. Russell Withers Jr. approved by FCC October 10, 2003. Sale to W. Russell Withers Jr. by E & W Broadcasting Corp. approved by FCC June 6, 1985. Transfer of control to E & W from Carl Q. Anderson, et al. approved by FCC May 15, 1984. Transfer of control to Rex G. Howell from Forestville Realty approved by FCC August 11, 1972. Transfer of control to Forestville, et al., from Howell (Western Slope Broadcasting) approved by FCC September 21, 1966.

**Represented (legal):** Akin, Gump, Strauss, Hauer & Feld LLP.

**Personnel:**

**Dennis Adkins**, General Manager.

**Shawna Grieger**, Local Sales Manager.

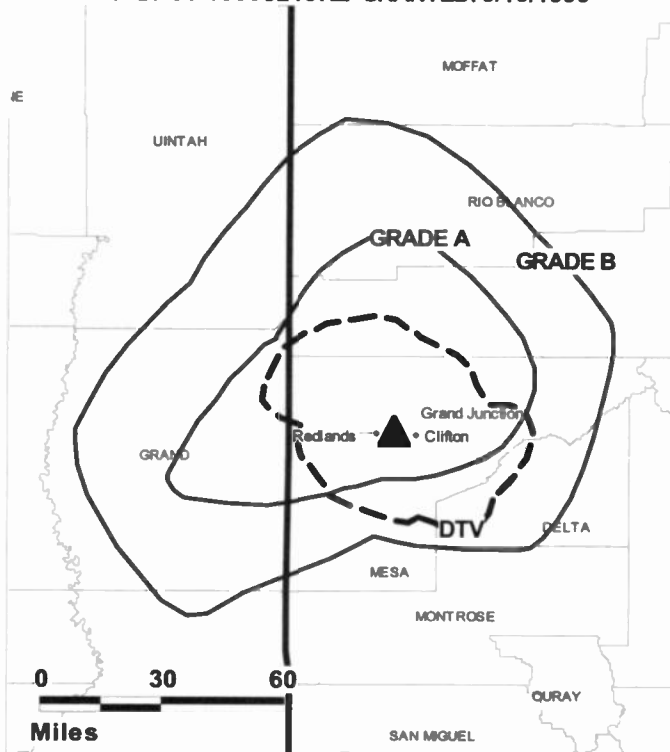
**Shelley Nelson**, National Sales Manager & Business Manager.

**Keira Bresnahan**, News Director.

**Phil Mobrey**, Engineering Director.

**Scot Stewart**, Promotion Director.

**KREX-TV BPCT-19990219KE GRANTED: 6/16/1999**



© 2007 Warren Communications News

**Jody Strother**, Traffic Manager.

**Rates:** On request.

**City of License:** Grand Junction. **Station DMA:** Grand Junction-Montrose, CO.

**Rank:** 186.

Circulation © 2006 Nielsen. Coverage based on Nielsen study.

GrandTotal	Cable TV Households	Non-cable TV Households	Total TV Households
Estimated Station Totals *	37,340	49,180	86,520
Average Weekly Circulation (2006)	25,491	18,958	44,449
Average Daily Circulation (2006)			21,410
Station DMA Total	Cable TV Households	Non-cable TV Households	Total TV Households
Estimated Station Totals *	33,570	31,620	65,190
Average Weekly Circulation (2006)	25,050	17,097	42,147
Average Daily Circulation (2006)			20,506
Other DMA Total	Cable TV Households	Non-cable TV Households	Total TV Households
Estimated Station Totals *	3,770	17,560	21,330
Average Weekly Circulation (2006)	441	1,861	2,302
Average Daily Circulation (2006)			904

\*Estimated station totals are sums of the Nielsen TV and Cable TV household estimates for each county in which the station registers viewing of more than 5% as per the Nielsen Survey Methods.

**KDEN**  
**Ch. 25**

**Network Service:** IND.

**Licensee:** NBC Telemundo License Co., 1299 Pennsylvania Ave. NW, Washington, DC 20004.

**Studio:** 1601 S. Pearl St., Denver, CO 80210.

**Mailing Address:** 1601 S. Pearl St., Denver, CO 80210.

**Phone:** 303-833-2525.

**Technical Facilities:** Channel No. 25 (536-542 MHz). Authorized power: 5000-kw max. visual. Antenna: 1066-ft above av. terrain, 965-ft. above ground, 6050-ft. above sea level.

Latitude	40°	05'	47"
Longitude	104°	54'	04"

Holds CP for change to 2200-kw max. visual, 1624-ft above av. terrain, 1532-ft. above ground, 6601-ft. above sea level; lat. 40° 05' 57", long. 104° 53' 48", BPCT-20040524AOH.

**Digital Facilities:** Channel No. 29 (560-566 MHz). Power: 540-kw max. visual, aural. Antenna: 1244-ft above av. terrain, 1131-ft. above ground, 6220-ft. above sea level.

Latitude	40°	05'	59"
Longitude	104°	54'	02"

**FCC Digital File Number:** BPCDT-19991018AAS. Granted: February 15, 2006.

**Note:** Latitude and longitude coordinates shown are based on the North American Datum of 1927 (NAD 27) as currently required by the Mass Media Bureau of the FCC.

**Ownership:** NBC Universal (Group Owner).

**Began Operation:** March 31, 1997. Sale to present owner by Longmont Channel 25 Inc. approved by FCC April 4, 2006.

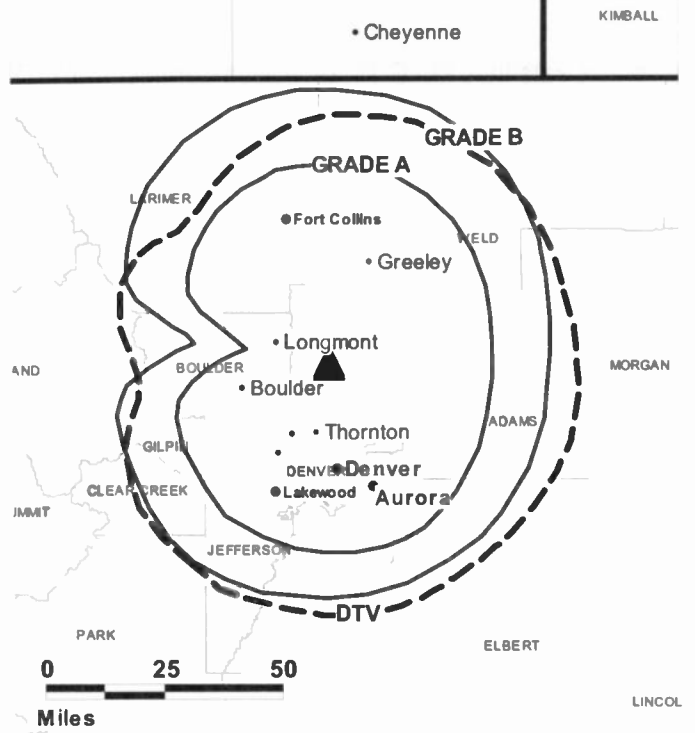
**Represented (engineering):** Arthur K. Peters Consulting Engineers.

**Personnel:**

Dirk Freeman II, General Manager, General Sales Manager & Program Director.

Jim Billig, Chief Engineer.

**KDEN BMPCT-19960711KT GRANTED: 2/21/1997**



**Rates:** On request.

**City of License:** Longmont. **Station DMA:** Denver, CO. **Rank:** 18.

**Nielsen Data:** Not available.

**KDEN-DT**  
**Ch. 29**

**Network Service:** IND.

**Grantee:** NBC Telemundo License Co., 1229 Pennsylvania Ave. NW, Washington, DC 20004.

**Studio:** 1601 S. Pearl St., Denver, CO 80210.

**Mailing Address:** 1601 S. Pearl St., Denver, CO 80210.

**Phone:** 303-833-2525.

**E-mail:** feedback@fox31.com

**Web Site:** http://www.fox31.com

**Technical Facilities:** Channel No. 29 (560-566 MHz). Authorized power: 540-kw max. visual, aural. Antenna: 1244-ft above av. terrain, 1131-ft. above ground, 6220-ft. above sea level.

Latitude	40°	05'	59"
Longitude	104°	54'	02"

**Note:** Latitude and longitude coordinates shown are based on the North American Datum of 1927 (NAD 27) as currently required by the Mass Media Bureau of the FCC.

**Ownership:** NBC Universal (Group Owner).

**Began Operation:** Station operating under Special Temporary Authority at 0.495-kw max. visual; no on-air date

**Personnel:**

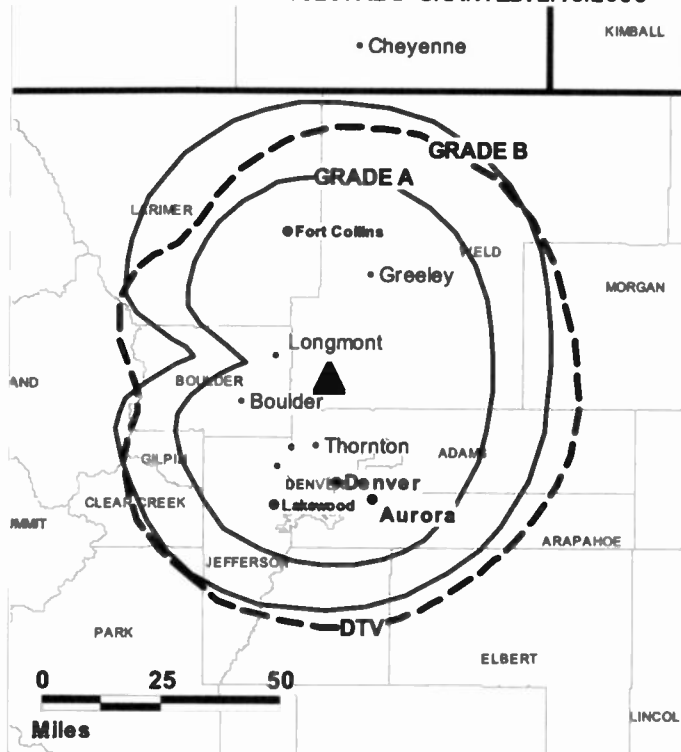
**Dirk Freedman II**, General Manager, General Sales Manager & Program Director.

**Jim Billig**, Chief Engineer.

**City of License:** Longmont. **Station DMA:** Denver, CO. **Rank:** 18.

**Nielsen Data:** Not available.

KDEN-DT BMPCDT-20060207ABG GRANTED: 2/15/2006



© 2007 Warren Communications News

**KREY-DT**  
**Ch. 13**

**Network Service:** CBS.

**Grantee:** Hoak Media of Colorado License LLC, 500 Crescent Court, Suite 220, Dallas, TX 75201.

**Studio:** 614 N. First, Montrose, CO 81401.

**Mailing Address:** PO Box 789, Grand Junction, CO 81502.

**Phone:** 618-242-5000. **Fax:** 970-242-0886.

**E-mail:** kreytv@gwe.net

**Web Site:** <http://www.krextv.com>

**Technical Facilities:** Channel No. 13 (210-216 MHz). Authorized power: 2.6-kw visual. Antenna: 115-ft above av. terrain, 94-ft. above ground, 6374-ft. above sea level.

Latitude	38°	31'	02"
Longitude	107°	51'	12"

**Note:** Latitude and longitude coordinates shown are based on the North American Datum of 1927 (NAD 27) as currently required by the Mass Media Bureau of the FCC.

**Ownership:** Hoak Media LLC (Group Owner).

**Began Operation:** Station operating under Special Temporary Authority at 0.28-kw visual; no on-air date

**Represented (legal):** Akin, Gump, Strauss, Hauer & Feld LLP.

**Personnel:**

Dennis Adkins, General Manager.

Shawna Grieger, Local Sales Manager.

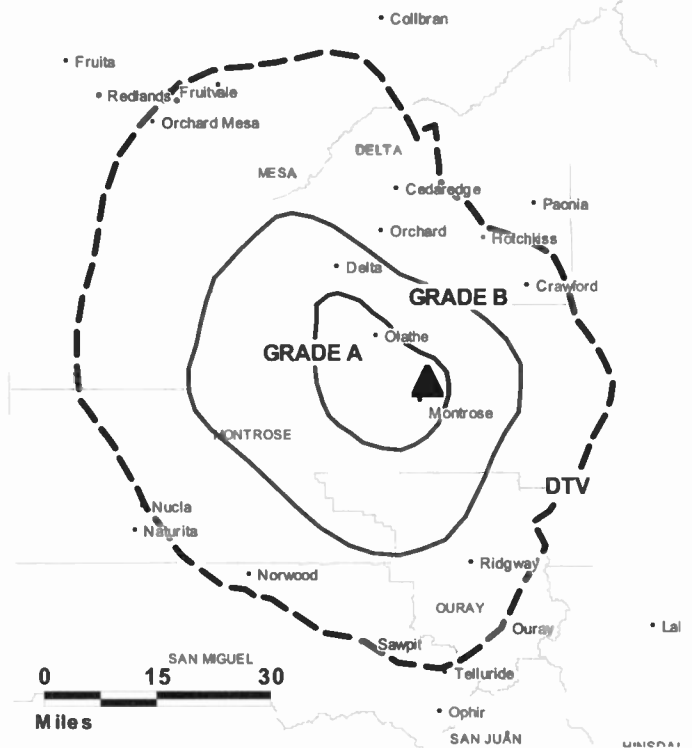
Shelly Nelson, National Sales & Business Manager & Program Director.

Keira Bresnahan, News Director.

Don May, Engineering Director.

Miranda Wolter, Promotion & Creative Services Director.

**KREY-DT BPCDT-19991029AFY GRANTED: 11/9/2000**



© 2007 Warren Communications News

Jody Strother, Traffic Manager.

**City of License:** Montrose. **Station DMA:** Grand Junction-Montrose, CO. **Rank:** 186.

**Nielsen Data:** Not available.



**KREY-TV**

**Ch. 10**

**(Satellite of KREX-TV, Grand Junction)**

**Network Service:** CBS.

**Licensee:** Hoak Media of Colorado License LLC, 500 Crescent Court, Suite 220, Dallas, TX 75201.

**Studio:** 614 N. 1st St., Montrose, CO 81401.

**Mailing Address:** PO Box 789, Grand Junction, CO 81502.

**Phone:** 970-249-9601; 970-242-5000. **Fax:** 970-249-9610.

**E-mail:** kreytv@gwe.net

**Web Site:** <http://www.krextv.com>

**Technical Facilities:** Channel No. 10 (192-198 MHz). Authorized power: 6.16-kw visual, 1.36-kw aural. Antenna: 115-ft above av. terrain, 94-ft. above ground, 6374-ft. above sea level.

Latitude	38°	31'	02"
Longitude	107°	51'	12"

**Transmitter:** Flat Top Mountain, 2.25-mi. NE of Montrose.

**Digital Facilities:** Channel No. 13 (210-216 MHz). Power: 2.6-kw visual. Antenna: 115-ft above av. terrain, 94-ft. above ground, 6374-ft. above sea level.

Latitude	38°	31'	02"
Longitude	107°	51'	12"

**FCC Digital File Number:** BPCDT-19991029AFY. Granted: November 09, 2000.

**Note:** Latitude and longitude coordinates shown are based on the North American Datum of 1927 (NAD 27) as currently required by the Mass Media Bureau of the FCC.

**Satellite Earth Station:** Transmitter Harris; AFC, 3.7-meter Ku-band; M/A-Corn, Agile receivers.

**News Service:** AP.

**Ownership:** Hoak Media LLC (Group Owner).

**Began Operation:** September 18, 1956. Sale to present owner by W. Russell Withers Jr. approved by FCC October 10, 2003. Sale to W. Russell Withers Jr. by E & W Broadcasting Corp. approved by FCC June 6, 1985.

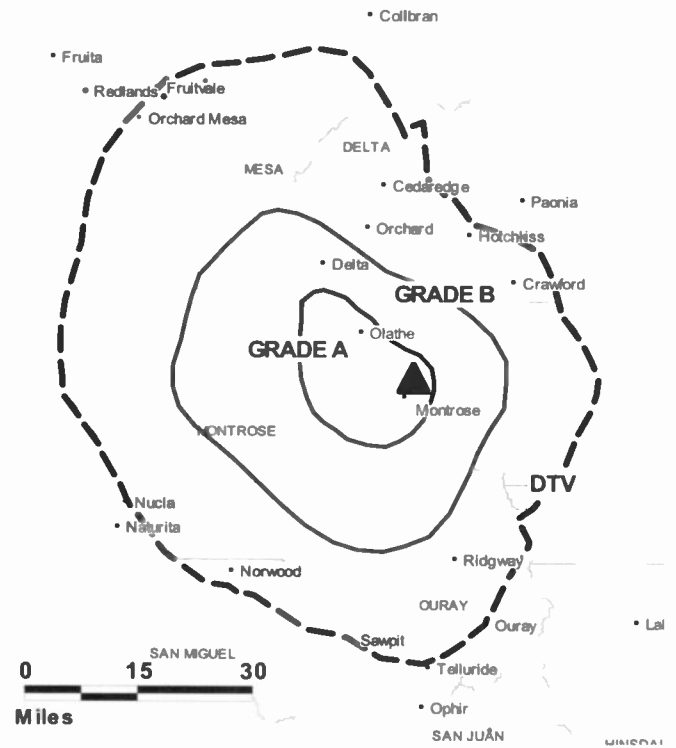
**Represented (sales):** Katz Continental Television.

**Represented (legal):** Akin, Gump, Strauss, Hauer & Feld LLP.

**Personnel:**

Dennis Adkins, General Manager.

**KREY-TV BPCT-19851001KF GRANTED: 1/10/1986**



© 2007 Warren Communications News

**Shawna Grieger, Local Sales Manager.**

**Shelly Nelson, National Sales & Business Manager & Program Director.**

**Keira Bresnahan, News Director.**

**Don May, Engineering Director.**

**Miranda Wolter, Promotion & Creative Services Director.**

**Jody Strother, Traffic Manager.**

**Rates:** On request.

**City of License:** Montrose. **Station DMA:** Grand Junction-Montrose, CO. **Rank:** 186.

**Nielsen Data:** Not available.

**KOAA-TV**  
**Ch. 5**

**Network Service:** NBC.

**Licensee:** Sangre de Cristo Communications Inc., Box 195, Pueblo, CO 81002.

**Studios:** 530 Communications Circle, Colorado Springs, CO 80905; 2200 7th Ave., Pueblo, CO 81003.

**Mailing Address:** Box 195, Pueblo, CO 81002.

**Phone:** 719-544-5782 (Pueblo); 719-632-5030 (Colorado Springs).

**Fax:** 719-295-6671.

**E-mail:** whitaker@koaa.com

**Web Site:** http://www.koaa.com

**Technical Facilities:** Channel No. 5 (76-82 MHz). Authorized power: 100-kw visual, aural. Antenna: 1299-ft above av. terrain, 62266-ft. above sea level.

Latitude 38° 22' 25"  
Longitude 104° 33' 27"

**Digital Facilities:** Channel No. 42 (638-644 MHz). Power: 880-kw max. visual. Antenna: 2165-ft above av. terrain, 148-ft. above ground, 9554-ft. above sea level.

Latitude 38° 44' 42"  
Longitude 104° 51' 39"

**FCC Digital File Number:** BPCDT-19991029AGS. Granted: November 12, 2004.

**Note:** Latitude and longitude coordinates shown are based on the North American Datum of 1927 (NAD 27) as currently required by the Mass Media Bureau of the FCC.

**Multichannel TV Sound:** Stereo only.

**Satellite Earth Stations:** Transmitter Harris; Microdyne, 7-meter C-band; Harris, 3-meter Ku-band; Microdyne, 3.6-meter Ku-band; Harris, 6-meter Ku-band; Microdyne, M/A-Com, Harris receivers.

**News Services:** AP, Skycom, NBC News Channel.

**Ownership:** Evening Post Publishing Co. (Group Owner).

**Began Operation:** June 29, 1953. Sale to present owner by Mahlon T. White, William Grant, et al., approved by FCC August 6, 1976. Previous sale by Metropolitan TV Co. approved by FCC June 6, 1968 (Television Digest, Vol. 8:24). Sale by Star Broadcasting Co. (Bankers Life & Casualty Co., Chicago) approved by FCC December 13, 1961 (Vol. 17:35; 1:14). Sale by partners Douglas D. Kahle & Robert L. Clinton Jr. to Star Broadcasting Co. approved by FCC September 29, 1954 (Vol. 10:35; 40).

**Represented (sales):** Petry Television Inc.

**Represented (legal):** Dow, Lohnes & Albertson PLLC.

**Represented (engineering):** Cohen Dippell & Everist PC.

**Personnel:**

**C. David Whitaker,** President & General Manager.

**Tom Wright,** General Sales Manager.

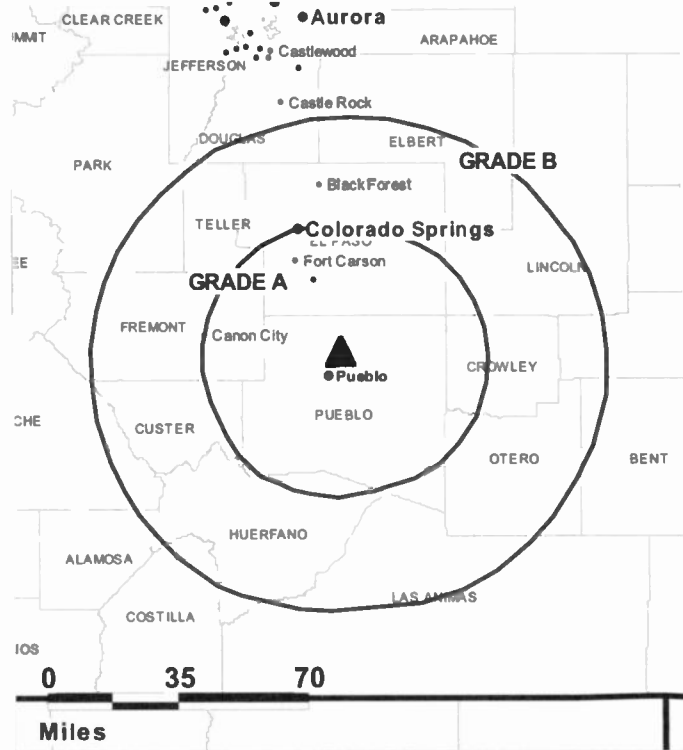
**Trevan Bensko-Wecks,** Local Sales Manager.

**Kerri Blanco,** National Sales Manager.

**Cheryl Morford,** Regional Sales Manager.

**Cindy Aubrey,** News Director.

**KOAA-TV BPCT-19840619KI GRANTED: 8/28/1984**



© 2007 Warren Communications News

**Quentin Henry,** Chief Engineer.

**Evie Hudson,** Business Manager.

**Ron Eccher,** Program Manager.

**Richard Bouchez,** Creative Services Director.

**Pauline Quintana,** Traffic Manager.

**Rates:** On request.

**City of License:** Pueblo. **Station DMA:** Colorado Springs-Pueblo, CO. **Rank:** 94.

Circulation © 2006 Nielsen. Coverage based on Nielsen study.

GrandTotal	Cable TV Households	Non-cable TV Households	Total TV Households
Estimated Station Totals *	156,800	137,950	294,750
Average Weekly Circulation (2006)	116,371	83,447	199,818
Average Daily Circulation (2006)			107,487
Station OMA Total	Cable TV Households	Non-cable TV Households	Total TV Households
Estimated Station Totals *	156,800	137,950	294,750
Average Weekly Circulation (2006)	116,371	83,447	199,818
Average Daily Circulation (2006)			107,487

\*Estimated station totals are sums of the Nielsen TV and Cable TV household estimates for each county in which the station registers viewing of more than 5% as per the Nielsen Survey Methods.

# Colorado — Steamboat Springs

## KMAS-DT

Ch. 10

**Network Service:** IND.

**Grantee:** NBC Telemundo License Co., c/o NBC Inc., 1299 Pennsylvania Ave. NW, Washington, DC 20004.

**Studio:** 1120 Lincoln St., Denver, CO 80203.

**Mailing Address:** 1120 Lincoln St., Denver, CO 80203.

**Phone:** 303-832-0402. **Fax:** 303-832-0772.

**Technical Facilities:** Channel No. 10 (192-198 MHz). Authorized power: 0.481-kw visual, aural. Antenna: 575-ft above av. terrain, 53-ft. above ground, 8308-ft. above sea level.

Latitude	40°	27'	43"
Longitude	106°	50'	57"

**Note:** Latitude and longitude coordinates shown are based on the North American Datum of 1927 (NAD 27) as currently required by the Mass Media Bureau of the FCC.

**Ownership:** NBC Universal (Group Owner).

**Began Operation:** Station operating under Special Temporary Authority at 0.481-kw visual; no on-air date

### Personnel:

**Giovanni Mercia**, Vice President, General Manager & General Sales Manager.

**Juan Carlos Pinzon**, News Director.

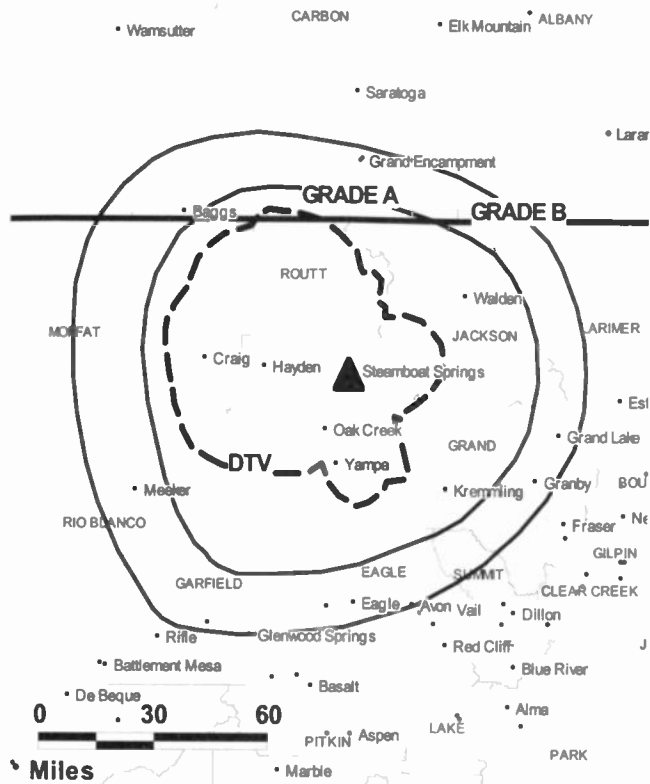
**Rudy Norman**, Chief Engineer.

**Teresa Solano**, Promotion Director.

**Kassi Kivisto**, Traffic Manager.

**City of License:** Steamboat Springs. **Station DMA:** Denver, CO. **Rank:** 18.

KMAS-DT BMPCDT-20060626ACM GRANTED: 7/10/2006



Nielsen Data: Not available.

# Colorado — Steamboat Springs

## KMAS-TV Ch. 24

**Network Service:** IND.

**Licensee:** NBC Telemundo License Co., c/o NBC Inc., 1299 Pennsylvania Ave. NW, Washington, DC 20004.

**Studio:** 1120 Lincoln St., Denver, CO 80203.

**Mailing Address:** 1120 Lincoln St., Denver, CO 80203.

**Phone:** 303-832-0402. **Fax:** 303-832-0772.

**Technical Facilities:** Channel No. 24 (530-536 MHz). Authorized power: 5.52-kw max. visual. Antenna: 515-ft above av. terrain, 118-ft. above ground, 10683-ft. above sea level.

Latitude	40°	27'	43"
Longitude	106°	51'	02"

**Transmitter:** 2.3-mi. SW of Steamboat Springs, Quarry Mountain.

**Digital Facilities:** Channel No. 10 (192-198 MHz). Power: 0.481-kw visual, aural. Antenna: 575-ft above av. terrain, 53-ft. above ground, 8308-ft. above sea level.

Latitude	40°	27'	43"
Longitude	106°	50'	57"

**FCC Digital File Number:** BPCDT-19991029AHE. Granted: July 10, 2006.

**Note:** Latitude and longitude coordinates shown are based on the North American Datum of 1927 (NAD 27) as currently required by the Mass Media Bureau of the FCC.

**Satellite Earth Stations:** Transmitter Larcan; Satellite Technology, 1.5-meter Ku-band; Harris, 3-meter C-band; M/A-Com, Harris receivers.

**News Service:** INN.

**Ownership:** NBC Universal (Group Owner).

**Began Operation:** March 1, 1988. Sale to F & I TV Inc. approved by FCC January 15, 1992. Sale to Green TV Corp. by F & I TV Inc. approved by FCC June 1, 1995. Sale to Council Tree Communications by Green TV Corp. approved by FCC March 8, 2000. Sale to Telemundo Holdings Inc. by Council Tree Communications approved by FCC November 17, 2000. Transfer to present owner by Telemundo Holdings Inc. approved by FCC April 10, 2002 (Television Digest, Vol. 42:15).

**Represented (sales):** Telemundo Network Sales.

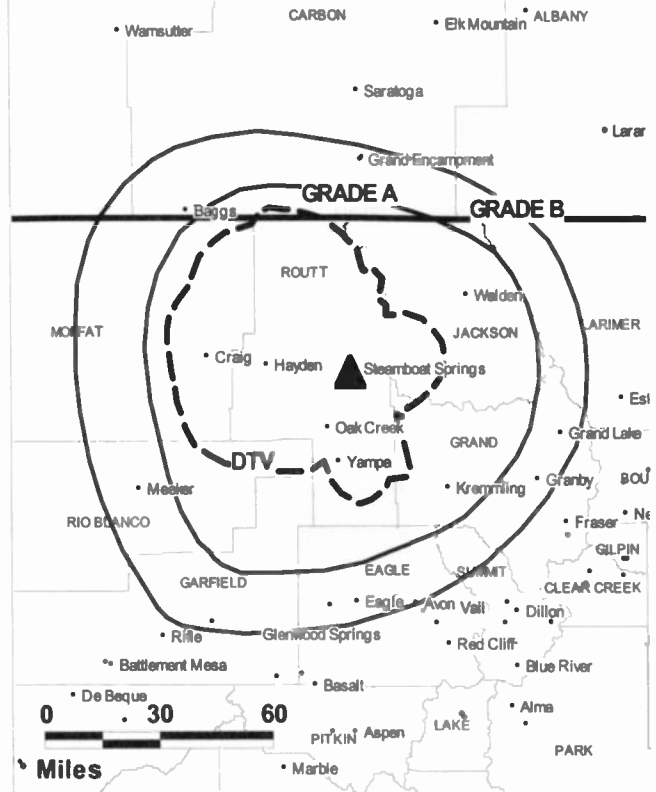
**Represented (legal):** Borsari & Paxson.

**Represented (engineering):** Jonathan Renaud.

**Personnel:**

Giovanni Mercla, Vice President, General Manager & General Sales Manager.

**KMAS-TV BMPCT-198711107KJ GRANTED: 5/24/1988**



© 2007 Warren Communications News

**Juan Carlos Pinzon, News Director.**

**Rudy Norman, Chief Engineer.**

**Teresa Solano, Promotion Director.**

**Kassi Kivisto, Traffic Manager.**

**Highest 30 Sec. Rate:** \$120.

**City of License:** Steamboat Springs. **Station DMA:** Denver, CO. **Rank:** 18.

**Nielsen Data:** Not available.

**KUPN**  
**Ch. 3**  
**(Satellite of KTVD, Denver)**

**Network Service:** MNT.

**Licensee:** Channel 20 TV Co., 1645 W. Fullerton Ave., Chicago, IL 60614.

**Studio:** 11203 E. Peakview Ave., Centennial, Co 80111.

**Mailing Address:** 11203 E. Peakview Ave., Centennial, CO 80111.

**Phone:** 303-792-2020. **Fax:** 303-790-4633.

**E-mail:** mdant@ktvd.com

**Web Site:** http://www.upn20.tv

**Technical Facilities:** Channel No. 3 (60-66 MHz). Authorized power: 60.6-kw visual, 6.06-kw aural. Antenna: 730-ft above av. terrain, 601-ft. above ground, 5076-ft. above sea level.

Latitude	40°	34'	58"
Longitude	103°	01'	50.4"

**Transmitter:** State Hwy. 61, 9.6-mi. ESE of Sterling.

**Digital Facilities:** Channel No. 23 (524-530 MHz). Power: 599-kw max. visual. Antenna: 669-ft above av. terrain, 459-ft. above ground, 4964-ft. above sea level.

Latitude	40°	34'	57"
Longitude	103°	01'	56"

**FCC Digital File Number:** BPCDT-19991102ABN. Granted: June 07, 2000.

**Note:** Latitude and longitude coordinates shown are based on the North American Datum of 1927 (NAD 27) as currently required by the Mass Media Bureau of the FCC.

**Satellite Earth Station:** Transmitter NEC; RCA, 3.5-meter; RCA receivers.

**Ownership:** Fred Eychaner.

**Began Operation:** December 28, 1963. Sale to Burke Broadcasting Co. by Lamb Enterprises Inc. approved by FCC October 14, 1983. Sale to Stauffer Communications by Burke Broadcasting Co. approved by FCC July 8, 1986. Sale to Morris Communications by Stauffer Communications approved by FCC June 14, 1995. Sale to Benedek Broadcasting Co. by Morris Communications approved by FCC April 12, 1996. Sale to present owner from Benedek Broadcasting Co. approved by FCC August 31, 1999.

**Represented (legal):** Holland & Knight LLP.

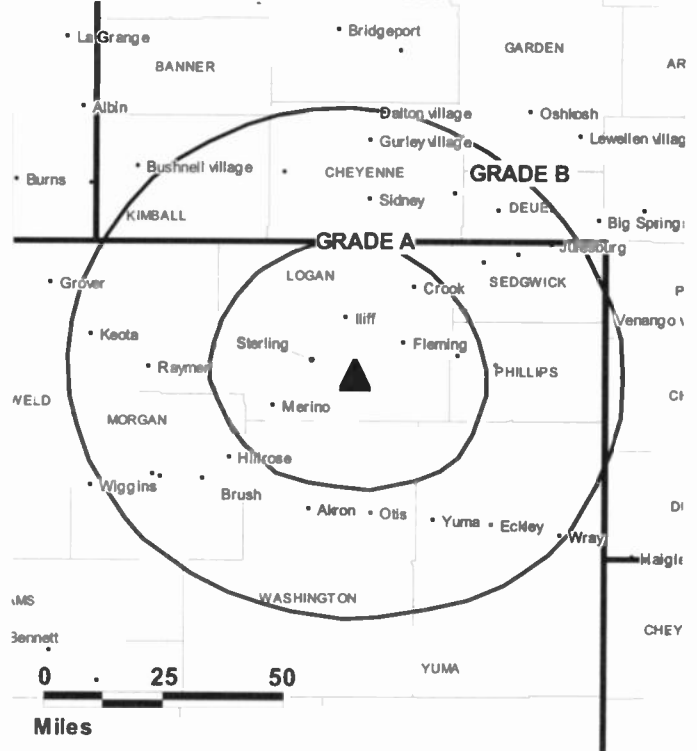
**Represented (sales):** MMT Sales Inc.

**Personnel:**

**Greg Armstrong,** Vice President & General Manager.

**Cindy Conway,** Local Sales Manager.

**KUPN BPCDT-3005 GRANTED: 2/13/63**



**Sara Gallegos,** National Sales Manager.

**Mike Dant,** Chief Engineer.

**Jessie Laudsch,** Business Manager.

**Robbie Romero,** Program Director.

**Hilary Castine,** Promotion Manager.

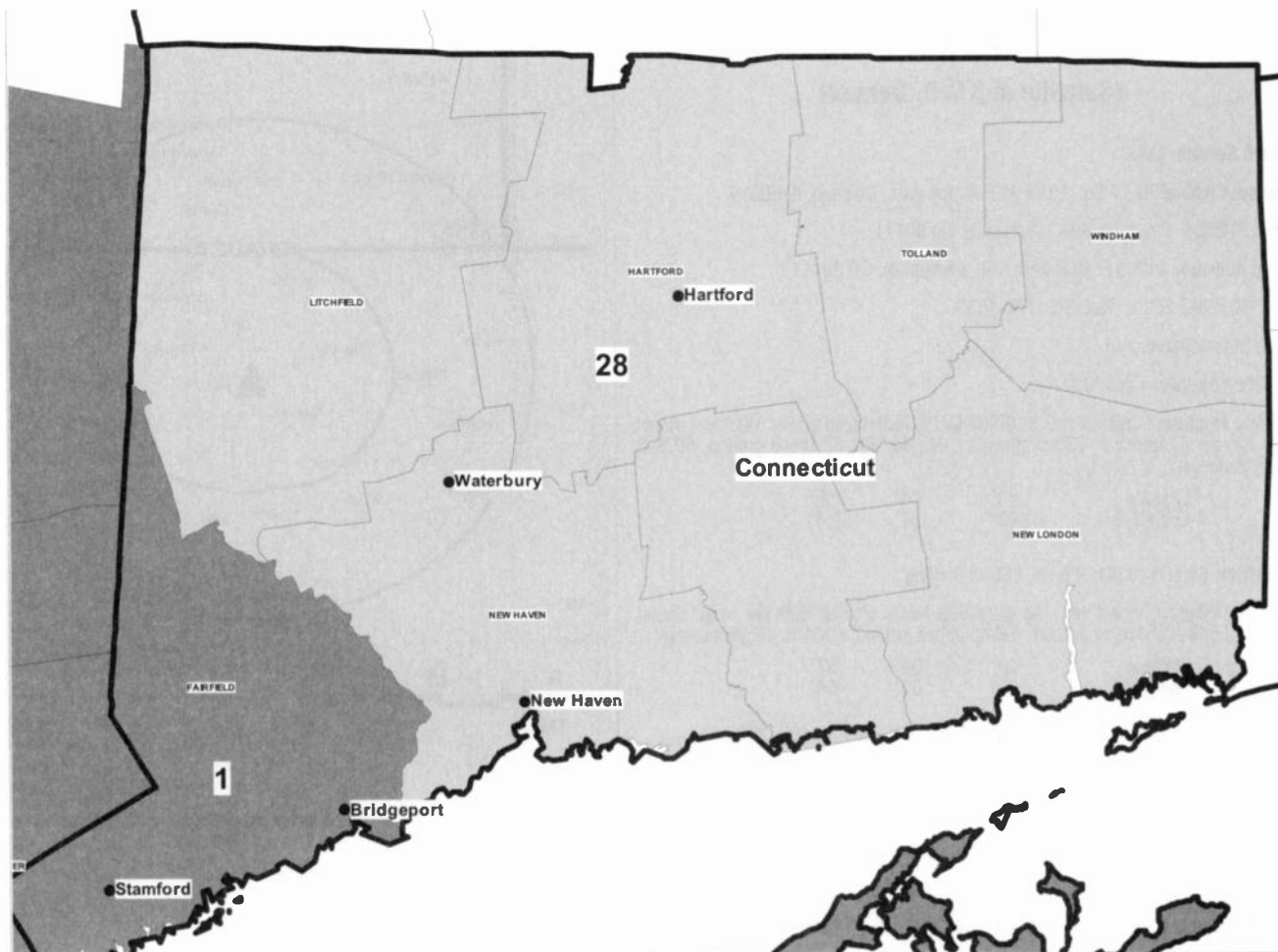
**Diana Farrins,** Traffic Manager.

**Rita McCoy,** Community Affairs Director.

**Rates:** On request.

**City of License:** Sterling. **Station DMA:** Denver, CO. **Rank:** 18.

**Nielsen Data:** Not available.



© 2007 Warren Communications News

MARKET	NIELSEN DMA TV HOUSEHOLDS	RANK	MARKET AREA COMMERCIAL STATIONS
New York, NY .....	7,366,950	1	WABC-OT (45); WABC-TV (7); WCBS-OT (56); WCBS-TV (2); WFTY-OT (23); WFTY-TV (67); WFUT-OT (53); WFUT-TV (68); WLNY-OT (57); WMBC-OT (18); WMBC-TV (63); WNBC (4); WNBC-OT (28); WNJU (47); WNJU-OT (36); WNYW (5); WNYW-OT (44); WPX (11); WPX-OT (33); WPXN-OT (30); WPXN-TV (31); WRNN-OT (48); WSAH (43); WTBY-OT (27); WTBY-TV (54); WWOR-OT (38); WWOR-TV (9); WXTV (41); WXTV-OT (40)
Hartford & New Haven, CT .....	1,014,630	28	WCTX (59); WCTX-OT (39); WFSB (3); WFSB-OT (33); WHPX (26); WHPX-OT (34); WTIC-OT (5); WTIC-TV (61); WTNH (8); WTNH-OT (10); WTX (20); WTX-OT (12); WUVN (18); WUVN-OT (46); WWIT (30); WWIT-OT (35)

Connecticut *Digital* Station Totals as of October 1, 2006

	VHF	UHF	TOTAL
Commercial Television	3	5	8
Educational Television	0	2	2
	3	7	10

Connecticut Analog Station Totals as of October 1, 2006

	VHF	UHF	TOTAL
Commercial Television	2	7	9
Educational Television	0	4	4
	2	11	13

**WSAH**  
**Ch. 43**

**Network Service:** IND.

**Licensee:** WSAH License Inc., 312 Walnut St., Suite 2800, Cincinnati, OH 45202.

**Studio:** 7 Wakely St., Seymour, CT 06483.

**Mailing Address:** 7 Wakely St., Seymore, CT 06483.

**Phone:** 203-881-1153; 203-734-4161. **Fax:** 203-734-4171.

**Web Site:** <http://www.shopathometv.com>

**Technical Facilities:** Channel No. 43 (644-650 MHz). Authorized power: 2298-kw max. & 1784-kw horizontal visual, 229.8-kw & 178.4-kw horizontal aural. Antenna: 510-ft above av. terrain, 297-ft. above ground, 917-ft. above sea level.

Latitude	41°	21'	43"
Longitude	73°	06'	48"

Requests CP for change to 2290-kw max. visual, 510-ft above av. terrain, 270-ft. above ground, 890-ft. above sea level; BPCT-20060222AAG.

**Transmitter:** 80 Great Hill Rd., Seymour.

**Digital Facilities:** Channel No. 42 (638-644 MHz). Power: 1000-kw max. visual, aural. Antenna: 512-ft above av. terrain, 272-ft. above ground, 892-ft. above sea level.

Latitude	41°	21'	43"
Longitude	73°	06'	48"

**FCC Digital File Number:** BPCDT-19991101AFE. Granted: April 14, 2005.

**Note:** Latitude and longitude coordinates shown are based on the North American Datum of 1927 (NAD 27) as currently required by the Mass Media Bureau of the FCC.

**Ownership:** E. W. Scripps Co. (Group Owner).

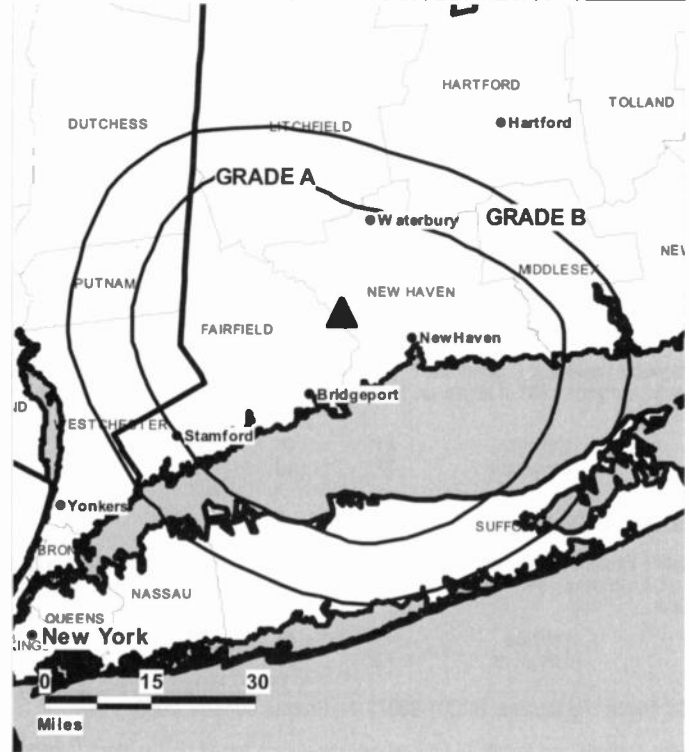
**Began Operation:** September 28, 1987. Transfer to present owner by Summit America Television Inc. approved by FCC February 27, 2004. Shop At Home became Summit America Television Inc. after The E. W. Scripps Co. acquired 70% interest October 31, 2002. Sale to Shop At Home Inc. by Paxson Communications Corp. approved by FCC April 26, 1999.

**Represented (legal):** Baker & Hostetler LLP.

**Represented (engineering):** Moffet, Larson & Johnson Inc.

**Personnel:**

WSAH BMPCT-19821207KF GRANTED: 1/28/1983



© 2007 Warren Communications News

**Bill Willimby,** General Manager.

**Ronald Barnes,** Chief Engineer.

**Rates:** On request.

**City of License:** Bridgeport. **Station DMA:** New York, NY. **Rank:** 1.

**Nielsen Data:** Not available.

**WFSB**  
**Ch. 3**

**Network Service:** CBS.

**Licensee:** Meredith Corp., 1716 Locust St., Des Moines, IA 50309.

**Studio:** 3 Constitution Plaza, Hartford, CT 06103-1821.

**Mailing Address:** 3 Constitution Plaza, Hartford, CT 06103-1821.

**Phone:** 860-728-3333. **Fax:** 860-247-8940.

**E-mail:** wfsb@wfsb.com

**Web Site:** http://www.wfsb.com

**Technical Facilities:** Channel No. 3 (60-66 MHz). Authorized power: 100-kw visual, aural. Antenna: 889-ft above av. terrain, 468-ft. above ground, 1175-ft. above sea level.

Latitude 41° 46' 30"  
Longitude 72° 48' 20"

**Transmitter:** 375 Deercliff Rd., Avon.

**Digital Facilities:** Channel No. 33 (584-590 MHz). Power: 1000-kw max. visual, aural. Antenna: 947-ft above av. terrain, 526-ft. above ground, 1233-ft. above sea level.

Latitude 41° 46' 30"  
Longitude 72° 48' 20"

**FCC Digital File Number:** BPCDT-980731Kl. Granted: June 04, 2003.

**Note:** Latitude and longitude coordinates shown are based on the North American Datum of 1927 (NAD 27) as currently required by the Mass Media Bureau of the FCC.

**Multichannel TV Sound:** Stereo only.

**Satellite Earth Stations:** Transmitter Harris; Vertex, 6.1-meter C-band; Satcom Technologies, 9.1-meter C-band; Vertex, 4.3-meter Ku-band; Standard Communications, Scientific-Atlanta, Radiation Systems Inc. receivers.

**SNG Mobile Dish:** Andrew, 2.4-meter Ku-band.

**News Services:** CNN Newsource, AP.

**Ownership:** Meredith Corp. (Group Owner).

**Began Operation:** September 23, 1957. Present owner acquired station in trade with Post-Newsweek for WCPX-TV Orlando; approved by FCC August 27, 1997. Sale to Post Newsweek Stations Inc. by Travelers Corp. approved by FCC January 30, 1974 (Television Digest, Vol. 13:5, 14:5).

**Represented (sales):** Harrington, Righter & Parsons Inc.

**Represented (legal):** Dow, Lohnes & Albertson PLLC.

**Personnel:**

**Elden Hale**, Vice President & General Manager.

**Klarn De Palma**, General Sales Manager.

**Bill Whittle**, Local Sales Manager.

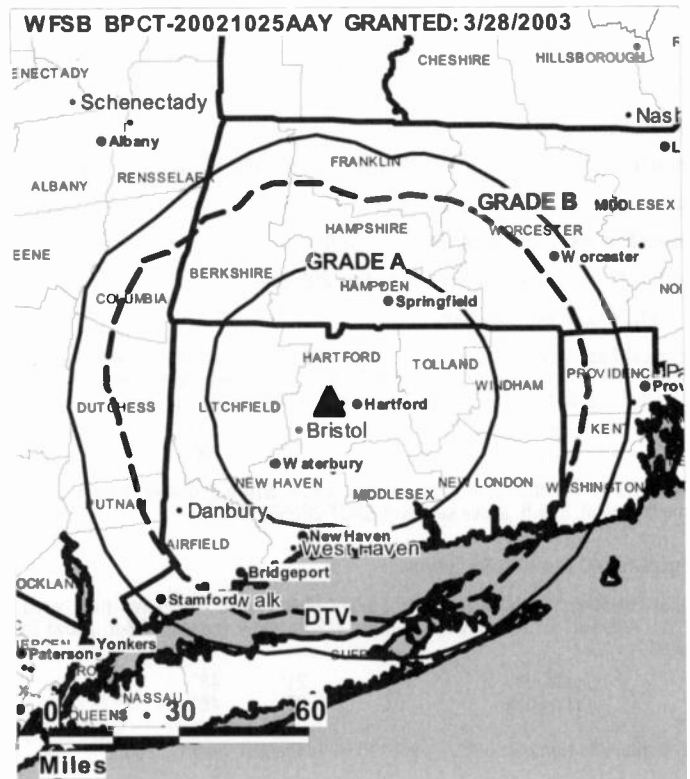
**Jim Messina**, National Sales Manager.

**Joann Gowdy**, New Business Sales Manager.

**Lyn Tolan**, News Director.

**Victor Zarrilli**, Chief Engineer.

**Todd Ruonavaara**, Business Manager.



© 2007 Warren Communications News

**Robert Montesi**, Marketing & New Media Director.

**Jeffrey Bright**, Production Manager.

**John Ahearn**, Traffic Manager.

**Highest 30 Sec. Rate:** \$10,000.

**City of License:** Hartford. **Station DMA:** Hartford & New Haven, CT. **Rank:** 28.

Circulation © 2006 Nielsen. Coverage based on Nielsen study.

GrandTotal	Cable TV Households	Non-cable TV Households	Total TV Households
Estimated Station Totals *	1,216,890	423,340	1,640,230
Average Weekly Circulation (2006)	788,025	133,018	921,043
Average Daily Circulation (2006)			449,499
Station DMA Total	Cable TV Households	Non-cable TV Households	Total TV Households
Estimated Station Totals *	849,400	163,950	1,013,350
Average Weekly Circulation (2006)	624,577	93,878	718,455
Average Daily Circulation (2006)			384,629
Other DMA Total	Cable TV Households	Non-cable TV Households	Total TV Households
Estimated Station Totals *	367,490	259,390	626,880
Average Weekly Circulation (2006)	163,448	39,140	202,588
Average Daily Circulation (2006)			64,870

\*Estimated station totals are sums of the Nielsen TV and Cable TV household estimates for each county in which the station registers viewing of more than 5% as per the Nielsen Survey Methods.



**WFSB-DT**  
**Ch. 33**

**Network Service:** CBS.

**Licensee:** Meredith Corp., 1716 Locust St., Des Moines, IA 50309.

**Studio:** 3 Constitution Plaza, Hartford, CT 06103-1821.

**Mailing Address:** 3 Constitution Plaza, Hartford, CT 06103-1821.

**Phone:** 860-728-3333. **Fax:** 860-247-8940.

**E-mail:** wfsb@wfsb.com

**Web Site:** http://www.wfsb.com

**Technical Facilities:** Channel No. 33 (584-590 MHz). Authorized power: 1000-kw max. visual, aural. Antenna: 947-ft above av. terrain, 526-ft. above ground, 1233-ft. above sea level.

Latitude	41°	46'	30"
Longitude	72°	48'	20"

**Note:** Latitude and longitude coordinates shown are based on the North American Datum of 1927 (NAD 27) as currently required by the Mass Media Bureau of the FCC.

**Ownership:** Meredith Corp. (Group Owner).

**Began Operation:** April 18, 2000. High Definition.

**Represented (legal):** Dow, Lohnes & Albertson PLLC.

**Personnel:**

Elden Hale, Vice President & General Manager.

Klarn DePalma, General Sales Manager.

Bill Whittle, Local Sales Manager.

Jim Messina, National Sales Manager.

Joanne Gowdy, New Business Sales Manager.

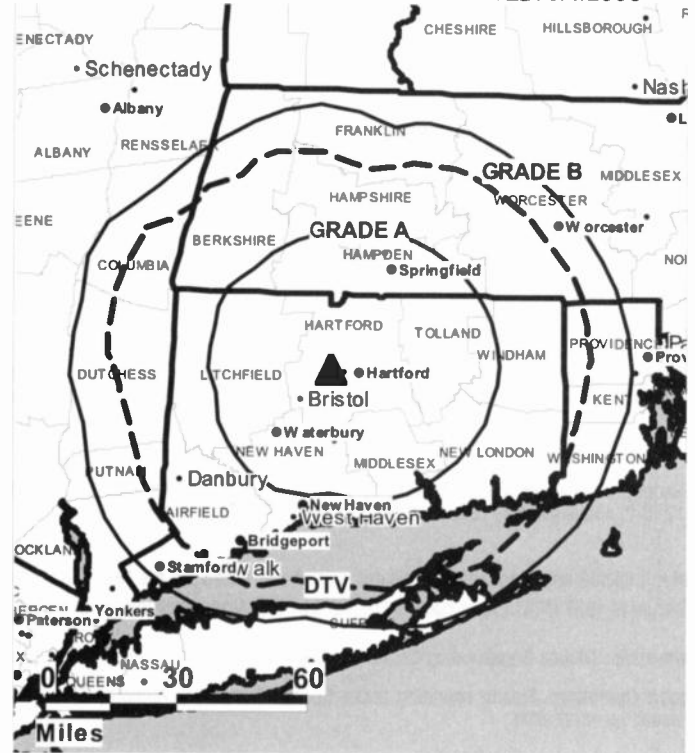
Lyn Tolan, News Director.

Victor Zarrilli, Chief Engineer.

Todd Ruonavaara, Business Manager.

Robert Montesi, Marketing & New Media Director.

WFSB-DT BMPCDT-20021025ABB GRANTED: 6/4/2003



© 2007 Warren Communications News

Jeffrey Bright, Production Manager.

John Ahearn, Traffic Manager.

**Rates:** On request.

**City of License:** Hartford. **Station DMA:** Hartford & New Haven, CT. **Rank:** 28.

**Nielsen Data:** Not available.

**WTIC-DT**

**Ch. 5**

**Network Service:** FOX.

**Grantee:** Tribune Television Co., One Corporate Center, Hartford, CT 06103.

**Studio:** One Corporate Center, Hartford, CT 06103.

**Mailing Address:** One Corporate Center, Hartford, CT 06103.

**Phone:** 860-527-6161. **Fax:** 860-727-0158.

**E-mail:** p.brenner@fox61.com

**Web Site:** http://www.fox61.com

**Technical Facilities:** Channel No. 5 (76-82 MHz). Authorized power: 425-kw visual. Antenna: 1644-ft above av. terrain, 1260-ft. above ground, 1968-ft. above sea level.

Latitude	41°	42'	13"
Longitude	72°	49'	57"

Requests modification of CP for change to 380-kw visual, 1660-ft above av. terrain, 1276-ft. above ground, 1985-ft. above sea level; BMPCDT-20040616AAM.

**Note:** Latitude and longitude coordinates shown are based on the North American Datum of 1927 (NAD 27) as currently required by the Mass Media Bureau of the FCC.

**Ownership:** Tribune Broadcasting Co. (Group Owner).

**Began Operation:** Station operating under Special Temporary Authority at 470-kw visual; no on-air date

**Represented (sales):** TeleRep Inc.

**Represented (legal):** Sidley Austin LLP.

**Represented (engineering):** duTreil, Lundin & Rackley Inc.

**Personnel:**

**Richard Graziano**, Vice President & General Manager.

**Thomas Porterfield**, General Sales Manager.

**Janet Robinson**, Local Sales Manager.

**Steve Rabb**, National Sales Manager.

**Rob Donner**, Regional Sales Manager.

**Paul Lewis**, News Director.



© 2007 Warren Communications News

**Paul Brenner**, Chief Engineer.

**Liz Ann St. Onge**, Business Manager.

**John Mason**, Program & Promotion Director.

**Dean Baldwin**, Production Manager.

**Holly Burgess**, Traffic Manager.

**City of License:** Hartford. **Station DMA:** Hartford & New Haven, CT. **Rank:** 28.

**Nielsen Data:** Not available.

**WTIC-TV**  
**Ch. 61**

**Network Service:** FOX.

**Licensee:** Tribune Television, 435 N. Michigan Ave., Chicago, IL 60611.

**Studio:** One Corporate Center, Hartford, CT 06103.

**Mailing Address:** One Corporate Center, Hartford, CT 06103.

**Phone:** 860-527-6161. **Fax:** 860-727-0158.

**E-mail:** p.brenner@fox61.com

**Web Site:** http://www.fox61.com

**Technical Facilities:** Channel No. 61 (752-758 MHz). Authorized power: 5000-kw max. visual, 1000-kw aural. Antenna: 1692-ft above av. terrain, 1339-ft. above ground, 2049-ft. above sea level.

Latitude 41° 42' 13"  
Longitude 72° 49' 57"

Holds CP for change to 1660-ft above av. terrain, 1276-ft. above ground, 1985-ft. above sea level; BPCT-20040907AAM.

**Transmitter:** Rattlesnake Mountain, near Rte. 6, Farmington, CT.

**Digital Facilities:** Channel No. 5 (76-82 MHz). Power: 425-kw visual. Antenna: 1644-ft above av. terrain, 1260-ft. above ground, 1968-ft. above sea level.

Latitude 41° 42' 13"  
Longitude 72° 49' 57"

**FCC Digital File Number:** BPCDT-980803KN. Granted: February 04, 2004.

**Note:** Latitude and longitude coordinates shown are based on the North American Datum of 1927 (NAD 27) as currently required by the Mass Media Bureau of the FCC.

**Multichannel TV Sound:** Stereo and separate audio program.

**Satellite Earth Stations:** Transmitter Harris; Scientific-Atlanta, 6.1-meter KC-band; Scientific-Atlanta, 7-meter C-band; Microdyne, 2.8-meter Ku-band; Microdyne, 5-meter C-band; Scientific-Atlanta, Microdyne receivers.

**News Services:** Fox NewsEdge, CNN Newsource, AP.

**LMA:** Local marketing agreement with WTXN (U), Waterbury.

**Ownership:** Tribune Broadcasting Co. (Group Owner).

**Began Operation:** September 17, 1984.

**Represented (sales):** TeleRep Inc.

**Represented (engineering):** Andrus & Associates Inc.

**Personnel:**

Richard Graziano, Vice President & General Manager.

Thomas Porterfield, General Sales Manager.

Janet Robinson, Local Sales Manager.

Steve Rabb, National Sales Manager.

Rob Donner, Regional Sales Manager.

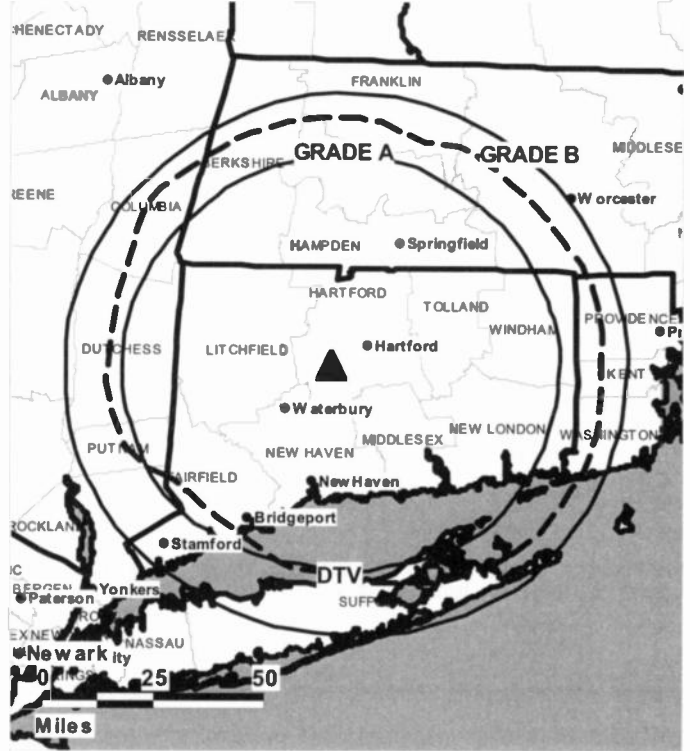
Paul Lewis, News Director.

Paul Brenner, Chief Engineer.

Liz Ann St. Onge, Business Manager.

John Mason, Program & Promotion Director.

WTIC-TV BMPCT-840106KE GRANTED: 9/26/1984



© 2007 Warren Communications News

**Dean Baldwin,** Production Manager.

**Holly Burgess,** Traffic Manager.

**Highest 30 Sec. Rate:** \$5500.

**City of License:** Hartford. **Station DMA:** Hartford & New Haven, CT. **Rank:** 28.

Circulation © 2006 Nielsen. Coverage based on Nielsen study.

GrandTotal	Cable TV Households	Non-cable TV Households	Total TV Households
Estimated Station Totals *	1,375,720	242,310	1,618,030
Average Weekly Circulation (2006)	708,973	89,949	798,922
Average Daily Circulation (2006)			279,944
Station DMA Total	Cable TV Households	Non-cable TV Households	Total TV Households
Estimated Station Totals *	849,400	163,950	1,013,350
Average Weekly Circulation (2006)	472,549	71,655	544,204
Average Daily Circulation (2006)			193,589
Other DMA Total	Cable TV Households	Non-cable TV Households	Total TV Households
Estimated Station Totals *	526,320	78,360	604,680
Average Weekly Circulation (2006)	236,424	18,294	254,718
Average Daily Circulation (2006)			86,355

\*Estimated station totals are sums of the Nielsen TV and Cable TV household estimates for each county in which the station registers viewing of more than 5% as per the Nielsen Survey Methods.

**WUVN**  
**Ch. 18**

**Network Service:** UNV.

**Licensee:** Entravision Holdings LLC, 2425 Olympic Blvd., Suite 6000 W, Los Angeles, CA 90064.

**Studio:** One Constitution Plaza, 7th Fl., Hartford, CT 06103.

**Mailing Address:** One Constitution Plaza, 7th Fl., Hartford, CT 06103.

**Phone:** 860-278-1818. **Fax:** 860-278-1811.

**E-mail:** uarrigoitia@entravision.com

**Web Site:** http://wuvn.entravision.com/p1040.html

**Technical Facilities:** Channel No. 18 (494-500 MHz). Authorized power: 3192-kw visual, 319.2-kw aural. Antenna: 980-ft above av. terrain, 587-ft. above ground, 1261-ft. above sea level.

Latitude 41° 46' 30"  
Longitude 72° 48' 04"

**Transmitter:** 376 Deercliff Rd., Avon.

**Digital Facilities:** Channel No. 46 (662-668 MHz). Power: 217-kw max. visual. Antenna: 683-ft above av. terrain, 489-ft. above ground.

Latitude 41° 46' 30"  
Longitude 72° 48' 04"

**FCC Digital File Number:** B MPCDT-20011011AAU. Granted: November 26, 2001.

**Note:** Latitude and longitude coordinates shown are based on the North American Datum of 1927 (NAD 27) as currently required by the Mass Media Bureau of the FCC.

**Satellite Earth Stations:** Transmitter Comark; Scientific-Atlanta, 3.8-meter Ku-band; Paracclipse, 3.8-meter Ku-band.

**Ownership:** Entravision Communications Corp. (Group Owner).

**Began Operation:** August 4, 1954. Started as WGTH-TV, 55% owned by General Teleradio and 45% by Gannett's Hartford Times. Sale to CBS approved by FCC February 23, 1956; transfer reinstated by FCC September 11, 1956 after being held up by protest (Television Digest, Vol. 11:28, 12:8, 17, 37). After CBS took station off air November 15, 1958 (Vol. 14:45), sale to Edward D. Taddei and associates approved by FCC December 23, 1958 (Vol. 14:46, 49) and station returned to air on January 24, 1959. Transfer to RKO General subsidiary Hartford Phonevision Co. approved by FCC June 1, 1960 (Vol. 16:14, 23). Sale to Faith Center approved by FCC February 16, 1972. Distress sale by Faith Center approved by FCC September 27, 1983, contingent on finding Interstate Media to be suitable licensee & consummation of assignment within 90 days. Final approval granted December 23, 1983; but sale never consummated. Subsequent sale to Astroline Communications by Faith Center approved by FCC December 10, 1984 (Vol. 24:40, 51). Left air April 9, 1991 (Vol. 31:16). Returned to air February 7, 1997. Sale proposed in 1993 to Two If By Sea Broadcasting Corp.; in October 2000 FCC approved settlement with competing applicant which transferred station as WHCT-TV to Entravision.

**Represented (legal):** Reed, Smith, Shaw & McClay.

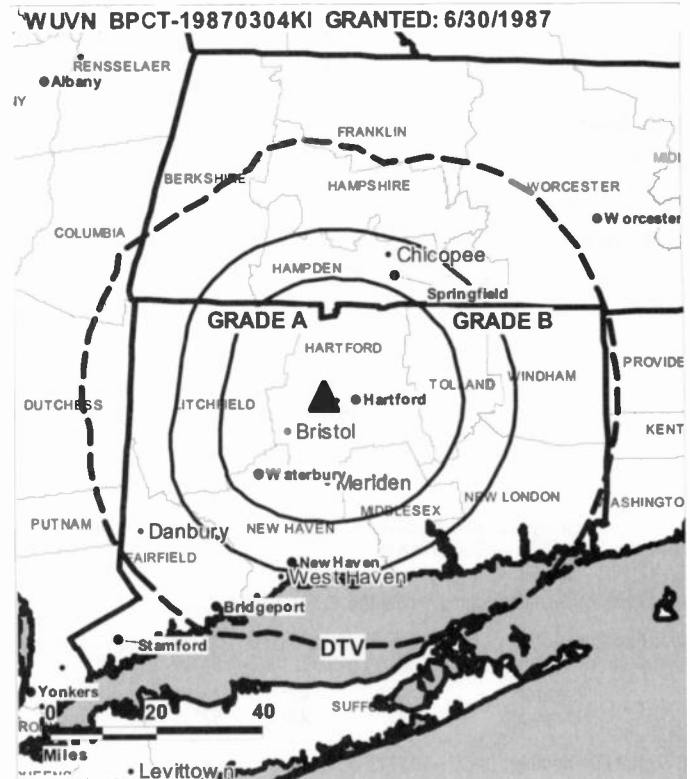
**Represented (engineering):** Moffet, Larson & Johnson Inc.

**Personnel:**

**Ulysses Arrigoitia**, General Manager & General Sales Manager.

**Bob Smith**, Operations Manager.

**Francis R. Vaccari**, Chief Engineer.



© 2007 Warren Communications News

**Pam Bias**, Controller.

**Renee Barbour**, Traffic & Program Manager.

**Margaret E. Godin**, Marketing, Sales, & Promotion Manager.

**Francis Concepcion**, Production Manager.

**City of License:** Hartford. **Station DMA:** Hartford & New Haven, CT. **Rank:** 28.

Circulation © 2006 Nielsen. Coverage based on Nielsen study.

GrandTotal	Cable TV Households	Non-cable TV Households	Total TV Households
Estimated Station Totals *	0	47,500	47,500
Average Weekly Circulation (2006)	0	2,945	2,945
Average Daily Circulation (2006)			1,425

Station DMA Total	Cable TV Households	Non-cable TV Households	Total TV Households
Estimated Station Totals *	0	47,500	47,500
Average Weekly Circulation (2006)	0	2,945	2,945
Average Daily Circulation (2006)			1,425

\*Estimated station totals are sums of the Nielsen TV and Cable TV household estimates for each county in which the station registers viewing of more than 5% as per the Nielsen Survey Methods.

**WUVN-DT**

**Ch. 46**

**Network Service:** UNV.

**Grantee:** Entravision Holdings LLC, 2425 Olympic Blvd., Suite 6000 W, Los Angeles, CA 90064.

**Studio:** One Constitution Plaza, 7th Fl., Hartford, CT 06103.

**Mailing Address:** One Constitution Plaza, 7th Floor, Hartford, CT 06103.

**Phone:** 860-278-1818. **Fax:** 860-278-1811.

**E-mail:** uarrigoitia@entravision.com

**Web Site:** <http://www.wuvn.entravision.com/p1040.html>

**Technical Facilities:** Channel No. 46 (662-668 MHz). Authorized power: 217-kw max. visual. Antenna: 683-ft above av. terrain, 489-ft. above ground.

Latitude	41°	46'	30"
Longitude	72°	48'	04"

**Note:** Latitude and longitude coordinates shown are based on the North American Datum of 1927 (NAD 27) as currently required by the Mass Media Bureau of the FCC.

**Satellite Earth Stations:** Transmitter Comark; Scientific-Atlanta, 3.8-meter Ku-band; Paracclipse, 3.8-meter Ku-band.

**Ownership:** Entravision Communications Corp. (Group Owner).

**Began Operation:** Station operating under Special Temporary Authority at 4-kw max. visual; no on-air date

**Personnel:**

Ulysses Arrigoitia, General Manager & General Sales Manager.

Bob Smith, Operations Manager.

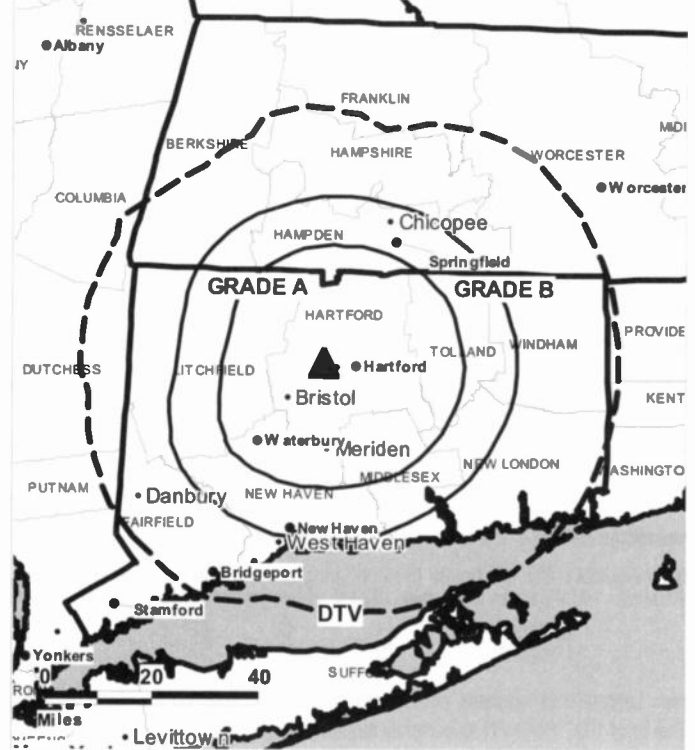
Francis R. Vaccari, Chief Engineer.

Pam Bias, Controller.

Renee Barbour, Traffic & Program Manager.

Margaret E. Godin, Marketing, Sales, & Promotion Manager.

**WUVN-DT BMPCDT-20011011AAU GRANTED: 11/26/2001**



© 2007 Warren Communications News

Francis Concepcion, Production Manager.

**City of License:** Hartford. **Station DMA:** Hartford & New Haven, CT. **Rank:** 28.

**Nielsen Data:** Not available.

**WVIT**  
**Ch. 30**

**Network Service:** NBC.

**Licensee:** NBC Telemundo License Co., c/o NBC Inc., 1299 Pennsylvania Ave. NW, Washington, DC 20004.

**Studio:** 1422 New Britain Ave., West Hartford, CT 06110.

**Mailing Address:** 1422 New Britain Ave., West Hartford, CT 06110.

**Phone:** 860-521-3030. **Fax:** 860-521-3110.

**E-mail:** steve.smith@nbc.com

**Web Site:** http://www.nbc30.com

**Technical Facilities:** Channel No. 30 (566-572 MHz). Authorized power: 5000-kw max. visual, 500-kw aural. Antenna: 1485-ft above av. terrain, 1129-ft. above ground, 1849-ft. above sea level.

Latitude 41° 42' 02"  
Longitude 72° 49' 57"

**Transmitter:** Rattlesnake Mountain, U.S. Rte. 6, Farmington.

**Digital Facilities:** Channel No. 35 (596-602 MHz). Power: 250-kw max. visual, aural. Antenna: 1424-ft above av. terrain, 1024-ft. above ground, 1745-ft. above sea level.

Latitude 41° 42' 02"  
Longitude 79° 49' 57"

**Note:** Latitude and longitude coordinates shown are based on the North American Datum of 1927 (NAD 27) as currently required by the Mass Media Bureau of the FCC.

**Multichannel TV Sound:** Stereo and separate audio program.

**Satellite Earth Stations:** Transmitter Comark; Harris, 6.1-meter Ku-band; Scientific-Atlanta, 7-meter C-band; Andrew, 2.4-meter Ku-band; RCA Americom, 3.5-meter Ku-band; Harris, 3.5-meter Ku-band; Scientific-Atlanta, M/A-Corn, Harris, DX Engineering receivers.

**SNG Mobile Dish:** Andrew, 2.3-meter Ku-band.

**News Services:** NBC News Channel, AP.

**LMA:** Local marketing agreement with WHPX (X), New London.

**Ownership:** NBC Universal (Group Owner).

**Began Operation:** February 13, 1953. Sale to current owner from Viacom International approved by FCC November 6, 1997 (Television Digest, Vol. 37:31). Sale to Viacom International Inc. by Plains TV Corp. approved by FCC March 13, 1978 (Vol. 17:25). Sale to Plains by NBC approved by FCC September 23, 1959 (Vol. 15:26, 28, 39). Sale to NBC of WKNB-TV-AM by Julian Gross and Associates approved by FCC December 12, 1956 (Vol. 11:2, 9, 22, 26; 12:50).

**Represented (sales):** NBC TV Spot Sales.

**Represented (legal):** Denny & Associates PC.

**Personnel:**

**Steve J. Smith**, Vice President, Sales & Creative Services Director.

**Dave Bondanza**, Operations & Engineering Director.

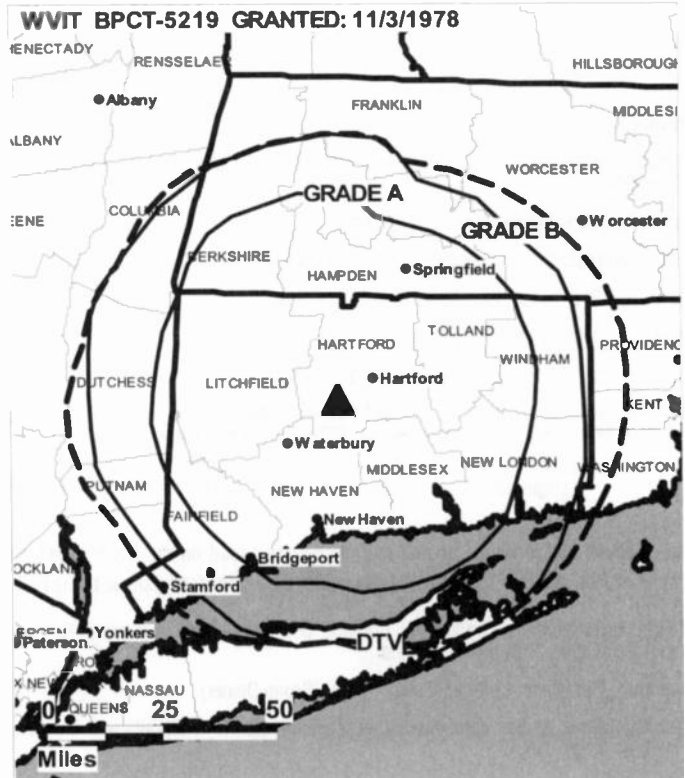
**Shari Greco**, Local Sales Manager.

**David Aston**, National Sales Manager.

**Tim Leber**, News Operations & Production Manager.

**Sheila Trauernicht**, Vice President, News.

**Tom Sequin**, Finance Director.



© 2007 Warren Communications News

**Ronni Attenello**, Programming Director.

**Colleen Greene**, Traffic Manager.

**LaVerne Jefferys**, Community Affairs Director.

**Highest 30 Sec. Rate:** \$8500.

**City of License:** New Britain. **Station DMA:** Hartford & New Haven, CT. **Rank:** 28.

Circulation © 2006 Nielsen. Coverage based on Nielsen study.

GrandTotal	Cable TV Households	Non-cable TV Households	Total TV Households
Estimated Station Totals *	1,355,190	233,590	1,588,780
Average Weekly Circulation (2006)	695,234	90,023	785,257
Average Daily Circulation (2006)			368,041
Station OMA Total	Cable TV Households	Non-cable TV Households	Total TV Households
Estimated Station Totals *	849,400	163,950	1,013,350
Average Weekly Circulation (2006)	547,497	83,274	630,771
Average Daily Circulation (2006)			316,534
Other OMA Total	Cable TV Households	Non-cable TV Households	Total TV Households
Estimated Station Totals *	505,790	69,640	575,430
Average Weekly Circulation (2006)	147,737	6,749	154,486
Average Daily Circulation (2006)			51,507

\*Estimated station totals are sums of the Nielsen TV and Cable TV household estimates for each county in which the station registers viewing of more than 5% as per the Nielsen Survey Methods.

**WVIT-DT**  
**Ch. 35**

**Network Service:** NBC.

**Licensee:** NBC Telemundo License Co., c/o NBC Inc., 1299 Pennsylvania Ave. NW, Washington, DC 20004.

**Studio:** 1422 New Britain Ave., West Hartford, CT 06110.

**Mailing Address:** 1422 New Britain Ave., West Hartford, CT 06110.

**Phone:** 860-521-3030; 202-637-4535. **Fax:** 860-521-3110; 860-521-4860.

**E-mail:** [steve.smith@nbc.com](mailto:steve.smith@nbc.com)

**Web Site:** <http://www.nbc30.com>

**Technical Facilities:** Channel No. 35 (596-602 MHz). Authorized power: 250-kw max. visual, aural. Antenna: 1424-ft above av. terrain, 1024-ft. above ground, 1745-ft. above sea level.

Latitude	41°	42'	02"
Longitude	79°	49'	57"

**Note:** Latitude and longitude coordinates shown are based on the North American Datum of 1927 (NAD 27) as currently required by the Mass Media Bureau of the FCC.

**Ownership:** NBC Universal (Group Owner).

**Began Operation:** on op, Stat.

**Represented (legal):** Denny & Associates PC.

**Personnel:**

Steve Smith, Vice President, Sales & Creative Services Director.

Oave Bondanza, Operations & Engineering Director.

Shari Greco, Local Sales Manager.

David Aston, National Sales Manager.

Sheila Trauernicht, Vice President, News.

Tom Sequin, Finance Director.

Ronni Attenello, Programming Director.

**WVIT-DT BLCDDT-20041203AEF GRANTED: 4/8/2005**



© 2007 Warren Communications News

Tim Leber, News Operations & Production Manager.

Colleen Greene, Traffic Manager.

LaVerne Jefferys, Community Affairs Director.

**City of License:** New Britain. **Station OMA:** Hartford & New Haven, CT. **Rank:** 28.

**Nielsen Data:** Not available.

**WCTX**  
**Ch. 59**

**Network Service:** MNT.

**Licensee:** WTNH Broadcasting Inc., 4 Richmond Square, Providence, RI 02906.

**WCTX:** 8 Elm St., New Haven, CT 06510.

**Mailing Address:** 8 Elm St., New Haven, CT 06510.

**Phone:** 203-782-5900; 203-784-8888. **Fax:** 203-782-5995.

**E-mail:** feedback@wctx.com

**Web Site:** http://www.wctxtv.com

**Technical Facilities:** Channel No. 59 (740-746 MHz). Authorized power: 5000-kw max. visual. Antenna: 1030-ft above av. terrain, 709-ft. above ground, 1352-ft. above sea level.

Latitude 41° 25' 23"  
Longitude 72° 57' 06"

**Transmitter:** Talmadge Rd., Hamden.

**Digital Facilities:** Channel No. 39 (320-626 MHz). Power: 170-kw max. visual, aural. Antenna: 988-ft above av. terrain, 620-ft. above ground, 1260-ft. above sea level.

Latitude 41° 25' 22"  
Longitude 72° 57' 06"

**FCC Digital File Number:** BPCDT-19991026ABL. Granted: January 09, 2004.

**Note:** Latitude and longitude coordinates shown are based on the North American Datum of 1927 (NAD 27) as currently required by the Mass Media Bureau of the FCC.

**LMA:** Local marketing agreement with WTNH (A), New Haven.

**Ownership:** LIN TV Corp. (Group Owner).

**Began Operation:** April 3, 1995. Sale to present owner by K-W TV Inc. approved by FCC January 15, 2002.

**Represented (sales):** Petry Television Inc.

**Represented (legal):** Covington & Burling.

**Personnel:**

**John Hitchcock**, General Manager.

**Sem Dieterich**, Local Sales Manager.

**Ryan Mahoney**, National Sales Manager.

**Francine Du Verger**, Chief Engineer.

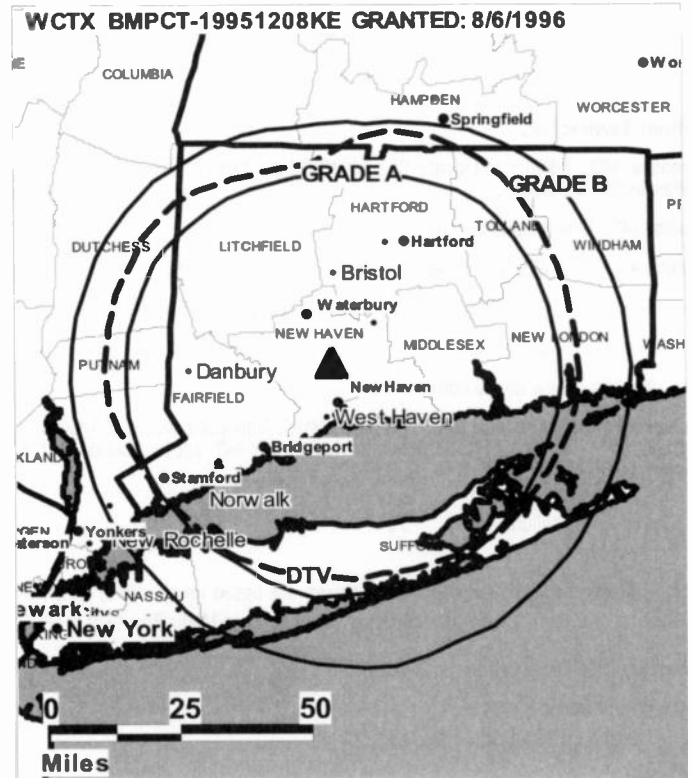
**Beth Bolen**, Business Manager.

**Deanna Banas**, Program Coordinator.

**Paul Spingola**, Promotion Director.

**Melanie Pierce**, Traffic Manager.

**Rates:** On request.



© 2007 Warren Communications News

**City of License:** New Haven. **Station DMA:** Hartford & New Haven, CT. **Rank:** 28.

Circulation © 2006 Nielsen. Coverage based on Nielsen study.

GrandTotal	Cable TV Households	Non-cable TV Households	Total TV Households
Estimated Station Totals *	849,400	200,610	1,050,010
Average Weekly Circulation (2006)	179,458	36,132	215,590
Average Daily Circulation (2006)			55,909
Station DMA Total	Cable TV Households	Non-cable TV Households	Total TV Households
Estimated Station Totals *	849,400	163,950	1,013,350
Average Weekly Circulation (2006)	179,458	26,222	205,680
Average Daily Circulation (2006)			55,194
Other DMA Total	Cable TV Households	Non-cable TV Households	Total TV Households
Estimated Station Totals *	0	36,660	36,660
Average Weekly Circulation (2006)	0	9,910	9,910
Average Daily Circulation (2006)			715

\*Estimated station totals are sums of the Nielsen TV and Cable TV household estimates for each county in which the station registers viewing of more than 5% as per the Nielsen Survey Methods.



**WCTX-DT**

**Ch. 39**

**Network Service:** MNT.

**Licensee:** WTNH Broadcasting Inc., 4 Richmond Square, Providence, RI 02906.

**Studio:** 8 Elm St., New Haven, CT 06510.

**Mailing Address:** 8 Elm St., New Haven, CT 06510.

**Phone:** 203-782-5900; 203-784-8888. **Fax:** 203-782-5995.

**E-mail:** ed.bassler@lintv.com; feedback@wctx.com

**Web Site:** http://www.wctx.com

**Technical Facilities:** Channel No. 39 (320-626 MHz). Authorized power: 170-kw max. visual, aural. Antenna: 988-ft above av. terrain, 620-ft. above ground, 1260-ft. above sea level.

Latitude	41°	25'	22"
Longitude	72°	57'	06"

**Note:** Latitude and longitude coordinates shown are based on the North American Datum of 1927 (NAD 27) as currently required by the Mass Media Bureau of the FCC.

**Ownership:** LIN TV Corp. (Group Owner).

**Began Operation:** Standard Definition. Station operating; no on-air date.

**Represented (sales):** Petry Television Inc.

**Personnel:**

John Hitchcock, General Manager.

Sem Dieterich, Local Sales Manager.

Ryan Mahoney, National Sales Manager.

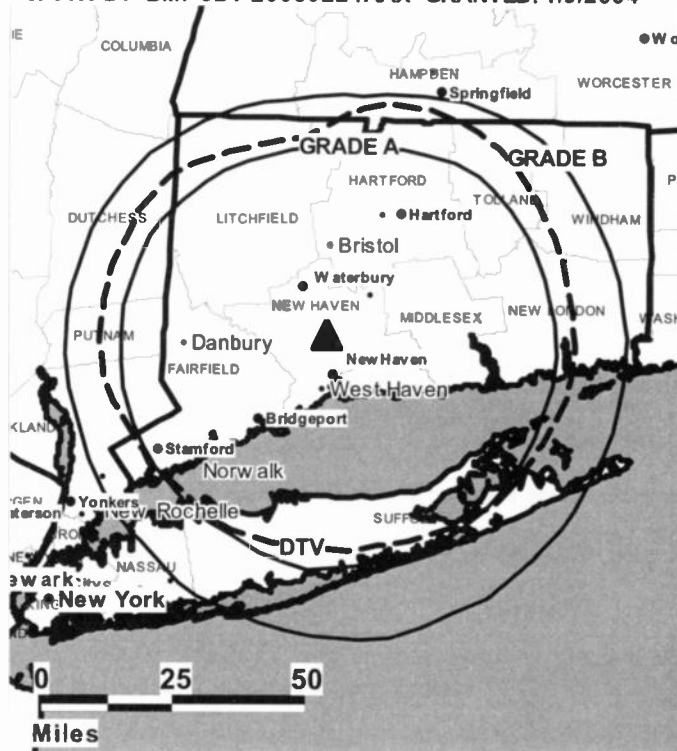
Francine Du Verger, Chief Engineer.

Beth Bolen, Business Manager.

Deanna Banas, Program Coordinator.

Paul Spingola, Promotion Director.

WCTX-DT B MPCDT-20030224AAX GRANTED: 1/9/2004



© 2007 Warren Communications News

Melanie Pierce, Traffic Manager.

**City of License:** New Haven. **Station DMA:** Hartford & New Haven, CT. **Rank:** 28.

**Nielsen Data:** Not available.

**WTNH**  
**Ch. 8**

**Network Service:** ABC.

**Licensee:** LIN Holdings Corp., 4 Richmond Square, Suite 200, Providence, RI 02906.

**Studios:** 10 Columbus Blvd., Hartford, CT 06106; 8 Elm St., New Haven, CT 06510.

**Mailing Address:** Box 1859, New Haven, CT 06508.

**Phone:** 203-784-8888. **Fax:** 203-789-2010.

**E-mail:** wtnh@wtnh.com

**Web Site:** http://www.wtnh.com

**Technical Facilities:** Channel No. 8 (180-186 MHz). Authorized power: 175-kw visual. Antenna: 1191-ft above av. terrain, 869-ft. above ground, 1509-ft. above sea level.

Latitude 41° 25' 22"  
Longitude 72° 57' 06"

**Transmitter:** Talmadge Rd., Mad Hare Mountain, Hamden.

**Digital Facilities:** Channel No. 10 (192-198 MHz). Power: 20.5-kw visual, aural. Antenna: 1122-ft above av. terrain, 801-ft. above ground, 1444-ft. above sea level.

Latitude 41° 25' 22"  
Longitude 72° 57' 006"

**Note:** Latitude and longitude coordinates shown are based on the North American Datum of 1927 (NAD 27) as currently required by the Mass Media Bureau of the FCC.

**Multichannel TV Sound:** Stereo and separate audio program.

**Satellite Earth Stations:** Transmitter Larcen; Andrew, 7.3-meter C-band; Harris, 9-meter C-band; Andrew, 4.5-meter C-band; Andrew, 5.6-meter Ku-band; Harris, DX Antenna, Avantek, Andrew receivers.

**SNG Mobile Dish:** Wolf Coach, 2.3-meter Ku-band; Wolf Coach, 2.3-meter Ku-band.

**News Services:** MediaLink, CNN Newsource, AP, ABC NewsOne.

**LMA:** Local marketing agreement with WCTX (U), New Haven.

**Ownership:** LIN TV Corp. (Group Owner).

**Began Operation:** June 15, 1948. Sale to Chancellor Media Corp. cancelled (Television Digest, Vol. 38:28; 39:12). Sale of controlling interest in LIN from AT&T to Hicks, Muse, Tate & Furst approved by FCC March 2, 1998. (Vol. 37:33, 42, 43; 38:2). Sale to present owners by Cook Inlet Communications Corp. approved by FCC November 14, 1994. Sale to Cook Inlet Communications Corp. by Capital Cities Communications approved by FCC November 14, 1985 (Vol. 25:30, 31). Sale to Capital Cities by Triangle Publications approved by FCC February 24, 1971. Sale to Triangle Publications by Aldo DeDominicis-Patrick J. Goode interests approved by FCC June 20, 1956 (Vol. 12:21, 22, 25, 34).

**Represented (sales):** Petry Television Inc.

**Represented (legal):** Covington & Burling.

**Personnel:**

**Jon Hitchcock,** President & General Manager.

**Jerry Min,** Broadcast Operations Director.

**Connie Fitch,** Director, Sales Promotions.

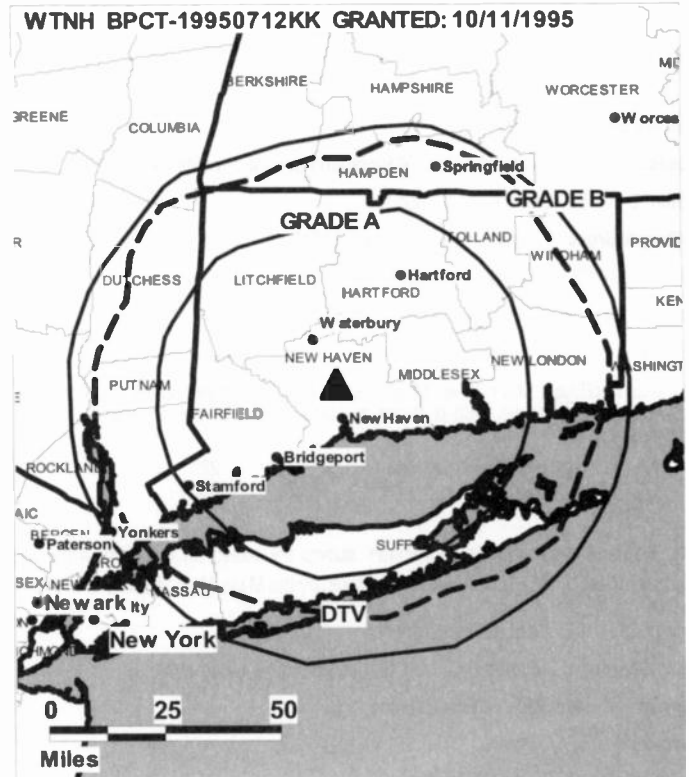
**Roger Hess,** General Sales Manager.

**Phil Jermain,** Local Sales Manager.

**Roger Megroz,** National Sales Manager.

**Francine Du Verger,** Engineering Director.

**Beth Bolen,** Business Manager.



**Deanna Banas,** Program Coordinator.

**Mary Lee Weber,** Marketing Director.

**Paul Spingola,** Promotion & Creative Services Director.

**Melanie Pierce,** Traffic Manager.

**Rates:** On request.

**City of License:** New Haven. **Station DMA:** Hartford & New Haven, CT. **Rank:** 28.

**Circulation** © 2006 Nielsen. Coverage based on Nielsen study.

GrandTotal	Cable TV Households	Non-cable TV Households	Total TV Households
Estimated Station Totals *	1,307,300	220,860	1,528,160
Average Weekly Circulation (2006)	713,837	109,085	822,922
Average Daily Circulation (2006)			394,892
Station DMA Total	Cable TV Households	Non-cable TV Households	Total TV Households
Estimated Station Totals *	849,400	163,950	1,013,350
Average Weekly Circulation (2006)	566,174	84,360	650,534
Average Daily Circulation (2006)			324,036
Other DMA Total	Cable TV Households	Non-cable TV Households	Total TV Households
Estimated Station Totals *	457,900	56,910	514,810
Average Weekly Circulation (2006)	147,663	24,725	172,388
Average Daily Circulation (2006)			70,856

\*Estimated station totals are sums of the Nielsen TV and Cable TV household estimates for each county in which the station registers viewing of more than 5% as per the Nielsen Survey Methods.

**WTNH-DT**  
**Ch. 10**

**Network Service:** ABC.

**Licensee:** WTNH Broadcasting Inc., 4 Richmond Square, Providence, RI 02906.

**Studios:** 10 Columbus Blvd., Hartford, CT 06106; 8 Elm St., New Haven, CT 06510.

**Mailing Address:** Box 1859, New Haven, CT 06508.

**Phone:** 203-784-8888. **Fax:** 203-787-9698.

**E-mail:** wtnh@wtnh.com

**Web Site:** http://www.wtnh.com

**Technical Facilities:** Channel No. 10 (192-198 MHz). Authorized power: 20.5-kw visual, aural. Antenna: 1122-ft above av. terrain, 801-ft. above ground, 1444-ft. above sea level.

Latitude	41°	25'	22"
Longitude	72°	57'	006"

**Note:** Latitude and longitude coordinates shown are based on the North American Datum of 1927 (NAD 27) as currently required by the Mass Media Bureau of the FCC.

**Ownership:** LIN TV Corp. (Group Owner).

**Began Operation:** December 1, 1998. Standard and High Definition.

**Represented (sales):** Petry Television Inc.

**Represented (legal):** Covington & Burling.

**Represented (engineering):** duTreil, Lundin & Rackley Inc.

**Personnel:**

**Jon Hitchcock**, President & General Manager.

**Jerry Min**, Broadcast Operations Director.

**Connie Fitch**, Director, Sales Promotions.

**Roger Hess**, General Sales Manager.

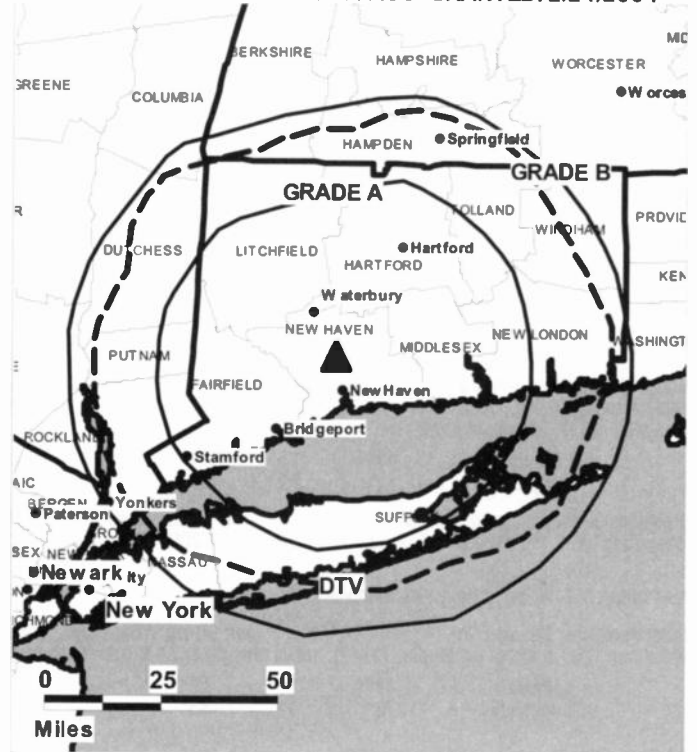
**Phil Jermain**, Local Sales Manager.

**Roger Megroz**, National Sales Manager.

**Francine Du Verger**, Engineering Director.

**Beth Bolen**, Business Manager.

**WTNH-DT BMPCDT-20031219ACC GRANTED: 2/24/2004**



© 2007 Warren Communications News

**Paul Spingola**, Promotion & Creative Services Director.

**Deanna Banas**, Program Coordinator.

**Mary Lee Weber**, Marketing Director.

**Melanie Pierce**, Traffic Manager.

**Rates:** Dn request.

**City of License:** New Haven. **Station DMA:** Hartford & New Haven, CT. **Rank:** 28.

**Nielsen Data:** Not available.

**WHPX**  
**Ch. 26**

**Network Service:** ION.

**Licensee:** Paxson Hartford License Inc., 601 Clearwater Park Rd., West Palm Beach, FL 33401-6233.

**Studio:** 3 Shaws Cove, Suite 226, New London, CT 06320.

**Mailing Address:** 3 Shaws Cove, Ste. 226, New London, CT 06320.

**Phone:** 860-678-8426; 860-444-2626. **Fax:** 860-440-2601.

**E-mail:** susanmiller@ionmedia.tv

**Web Site:** http://www.ionline.tv

**Technical Facilities:** Channel No. 26 (542-548 MHz). Authorized power: 2820-kw max. visual, 282-kw aural. Antenna: 1250-ft above av. terrain, 1165-ft. above ground, 1467-ft. above sea level.

Latitude 41° 25' 04"  
Longitude 72° 11' 55"

Requests CP for change to 1263-ft above av. terrain, 1167-ft. above ground, 1477-ft. above sea level; lat. 41° 25' 03", long. 72° 11' 55", BPCT-20051007AAM.

**Transmitter:** 1.3-mi. SE on Hwy. 85, Montville.

**Digital Facilities:** Channel No. 34 (590-596 MHz). Power: 90-kw max. visual, aural. Antenna: 1207-ft above av. terrain, 1111-ft. above ground, 1421-ft. above sea level.

Latitude 41° 25' 03"  
Longitude 72° 11' 55"

**FCC Digital File Number:** BPCDT-19991001ABI. Granted: January 20, 2006.

**Note:** Latitude and longitude coordinates shown are based on the North American Datum of 1927 (NAD 27) as currently required by the Mass Media Bureau of the FCC.

**Satellite Earth Stations:** Transmitter Townsend; Winegard, 3-meter KC-band; Comtech, 5-meter C-band; Pinzone, DX Engineering receivers.

**LMA:** Local marketing agreement with WVIT (N), New Britain.

**Ownership:** ION Media Networks Inc. (Group Owner).

**Began Operation:** September 15, 1986.

**Represented (legal):** Dow, Lohnes & Albertson PLLC.

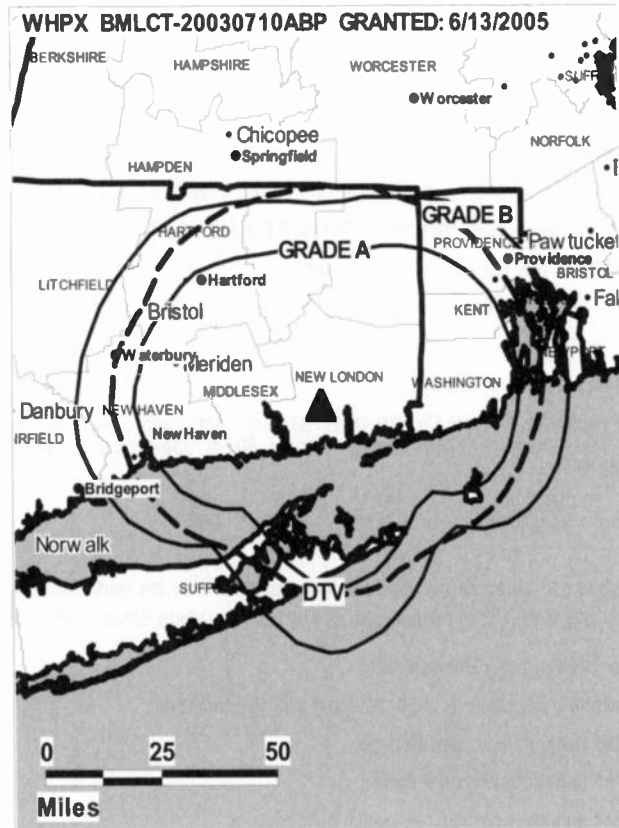
**Personnel:**

**Bob Tiodor,** Chief Engineer.

**Susan Miller,** Business & Traffic Manager.

**Highest 30 Sec. Rate:** \$150.

**City of License:** New London. **Station DMA:** Hartford & New Haven, CT. **Rank:** 28.



© 2007 Warren Communications News

Circulation © 2006 Nielsen. Coverage based on Nielsen study.

Grand Total	Cable TV Households	Non-cable TV Households	Total TV Households
Estimated Station Totals *	518,810	0	518,810
Average Weekly Circulation (2006)	34,036	0	34,036
Average Daily Circulation (2006)			7,236

Station DMA Total	Cable TV Households	Non-cable TV Households	Total TV Households
Estimated Station Totals *	518,810	0	518,810
Average Weekly Circulation (2006)	34,036	0	34,036
Average Daily Circulation (2006)			7,236

\*Estimated station totals are sums of the Nielsen TV and Cable TV household estimates for each county in which the station registers viewing of more than 5% as per the Nielsen Survey Methods.

# WHPX-DT

## Ch. 34

**Network Service:** ION.

**Licensee:** Paxson Hartford License Inc., 601 Clearwater Park Rd., West Palm Beach, FL 33401-6233.

**Studio:** 3 Shaws Cove, Suite 226, New London, CT 06320.

**Mailing Address:** 3 Shaws Cove, Suite 226, New London, CT 06320.

**Phone:** 860-678-8426; 860-444-2626. **Fax:** 860-440-2601.

**E-mail:** susanmiller@ionmedia.tv

**Web Site:** <http://www.ionline.tv>

**Technical Facilities:** Channel No. 34 (590-596 MHz). Authorized power: 90-kw max. visual, aural. Antenna: 1207-ft above av. terrain, 1111-ft. above ground, 1421-ft. above sea level.

Latitude	41°	25'	03"
Longitude	72°	11'	55"

**Note:** Latitude and longitude coordinates shown are based on the North American Datum of 1927 (NAD 27) as currently required by the Mass Media Bureau of the FCC.

**Ownership:** ION Media Networks Inc. (Group Owner).

**Began Operation:** May 1, 2002. Standard Definition.

**Personnel:**

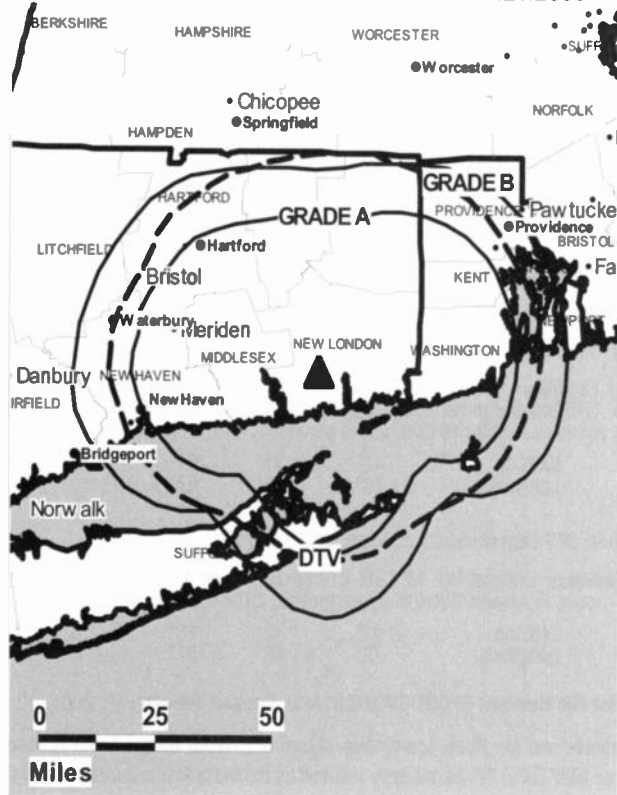
Bob Tiodor, Chief Engineer.

Susan Miller, Business & Traffic Manager.

**City of License:** New London. **Station OMA:** Hartford & New Haven, CT. **Rank:** 28.

**Nielsen Data:** Not available.

WHPX-DT BPCDT-20051007AAN GRANTED: 1/20/2006



© 2007 Warren Communications News

# Connecticut — Waterbury

**WTXX**  
**Ch. 20**

**Network Service:** CW.

**Licensee:** WTXX Inc., One Corporate Center, Hartford, CT 06107.

**Studio:** One Corporate Center, Hartford, CT 06103.

**Mailing Address:** One Corporate Center, Hartford, CT 06103.

**Phone:** 860-723-2020; 860-527-6161. **Fax:** 860-727-0158.

**E-mail:** ewtic@fox61.com

**Web Site:** http://www.wbx.com

**Technical Facilities:** Channel No. 20 (506-512 MHz). Authorized power: 2240-kw max. & 1700-kw horizontal visual, 224-kw & 170-kw horizontal aural. Antenna: 1200-ft above av. terrain, 1013-ft. above ground, 1749-ft. above sea level.

Latitude 41° 31' 04"  
Longitude 73° 01' 07"

**Transmitter:** 37 Peach Orchard Rd., Prospect, CT 06712.

**Digital Facilities:** Channel No. 12 (204-210 MHz). Power: 1.7-kw visual. Antenna: 1690-ft above av. terrain, 1304-ft. above ground, 2014-ft. above sea level.

Latitude 41° 42' 13"  
Longitude 72° 49' 57"

**FCC Digital File Number:** BPCDT-19991101AKD. Granted: February 10, 2005.

**Note:** Latitude and longitude coordinates shown are based on the North American Datum of 1927 (NAD 27) as currently required by the Mass Media Bureau of the FCC.

**Multichannel TV Sound:** Stereo only.

**Satellite Earth Stations:** Transmitter Townsend; Scientific-Atlanta, 7-meter C-band; M/A-Corn, 3.7-meter Ku-band; Scientific-Atlanta, M/A-Corn receivers.

**LMA:** Local marketing agreement with WTIC (F), Hartford.

**Ownership:** Tribune Broadcasting Co. (Group Owner).

**Began Operation:** September 4, 1953. Transfer to present owner by Tiberius Broadcasting Inc. approved by the FCC August 3, 2001. Sale to Tiberius Broadcasting Inc. by Counterpoint Communications Inc. approved by FCC December 23, 1997. Sale to Counterpoint Communications Inc. by Renaissance Communications approved by FCC January 14, 1993. Sale to Channel 20 Licensee Inc. by Odyssey Partners, et al., approved by FCC June 15, 1989 (Television Digest, Vol. 29:20). Sale to Odyssey Partners, et al., by Thomas TV Inc. approved by FCC November 9, 1981 (Vol. 21:18).

**Represented (legal):** Sidley Austin LLP.

**Personnel:**

**Richard Graziano,** Vice President & General Manager.

**Thomas Porterfield,** General Sales Manager.

**Janet Robinson,** Local Sales Manager.

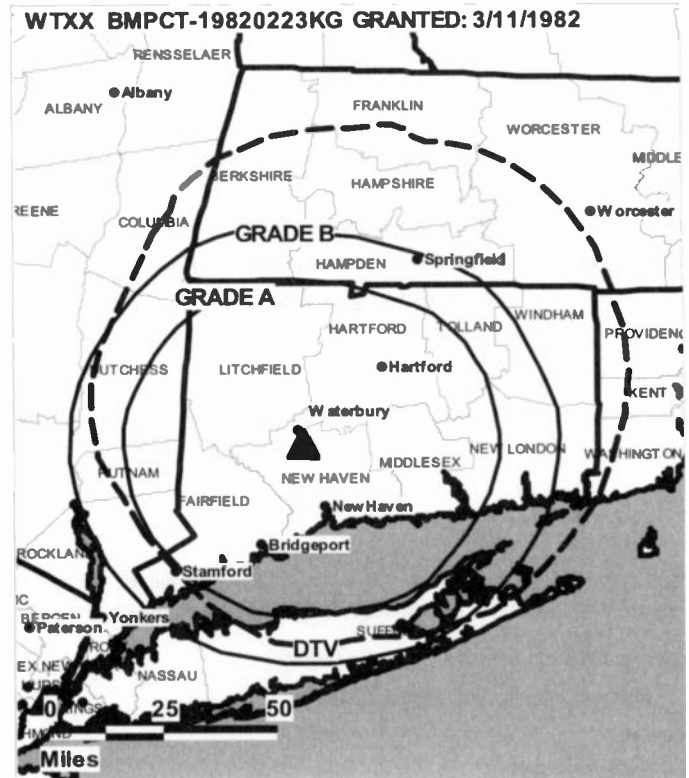
**Steve Rabb,** National Sales Manager.

**Rob Donner,** Regional Sales Manager.

**Paul Brenner,** Chief Engineer.

**Liz Ann St. Onge,** Business Manager.

**John Mason,** Program & Creative Services Director.



© 2007 Warren Communications News

**Dean Baldwin,** Production Manager.

**Holly Burgess,** Traffic Manager.

**Highest 30 Sec. Rate:** \$1000.

**City of License:** Waterbury. **Station DMA:** Hartford & New Haven, CT. **Rank:** 28.

Circulation © 2006 Nielsen. Coverage based on Nielsen study.

GrandTotal	Cable TV Households	Non-cable TV Households	Total TV Households
Estimated Station Totals *	1,151,660	214,290	1,365,950
Average Weekly Circulation (2006)	274,106	47,905	322,011
Average Daily Circulation (2006)			91,193
Station DMA Total	Cable TV Households	Non-cable TV Households	Total TV Households
Estimated Station Totals *	849,400	163,950	1,013,350
Average Weekly Circulation (2006)	214,259	36,580	250,839
Average Daily Circulation (2006)			74,286
Other DMA Total	Cable TV Households	Non-cable TV Households	Total TV Households
Estimated Station Totals *	302,260	50,340	352,600
Average Weekly Circulation (2006)	59,847	11,325	71,172
Average Daily Circulation (2006)			16,907

\*Estimated station totals are sums of the Nielsen TV and Cable TV household estimates for each county in which the station registers viewing of more than 5% as per the Nielsen Survey Methods.

# Connecticut—Waterbury

## WTXX-DT Ch. 12

**Network Service:** CW.

**Grantee:** WTXX Inc., One Corporate Center, Hartford, CT 06103.

**Studio:** One Corporate Center, Hartford, CT 06103.

**Mailing Address:** One Corporate Center, Hartford, CT 06103.

**Phone:** 860-723-2020; 860-527-6161. **Fax:** 800-727-0158.

**E-mail:** ewtic@fox61.com

**Web Site:** <http://www.wbox.com>

**Technical Facilities:** Channel No. 12 (204-210 MHz). Authorized power: 1.7-kw visual. Antenna: 1690-ft above av. terrain, 1304-ft. above ground, 2014-ft. above sea level.

Latitude	41°	42'	13"
Longitude	72°	49'	57"

**Note:** Latitude and longitude coordinates shown are based on the North American Datum of 1927 (NAD 27) as currently required by the Mass Media Bureau of the FCC.

**Ownership:** Tribune Broadcasting Co. (Group Owner).

**Began Operation:** January 1, 2003. Station operating under Special Temporary Authority at 9.6-kw visual.

### Personnel:

Richard Graziano, Vice President & General Manager.

Thomas Porterfield, General Sales Manager.

Janet Robinson, Local Sales Manager.

Steve Rabb, National Sales Manager.

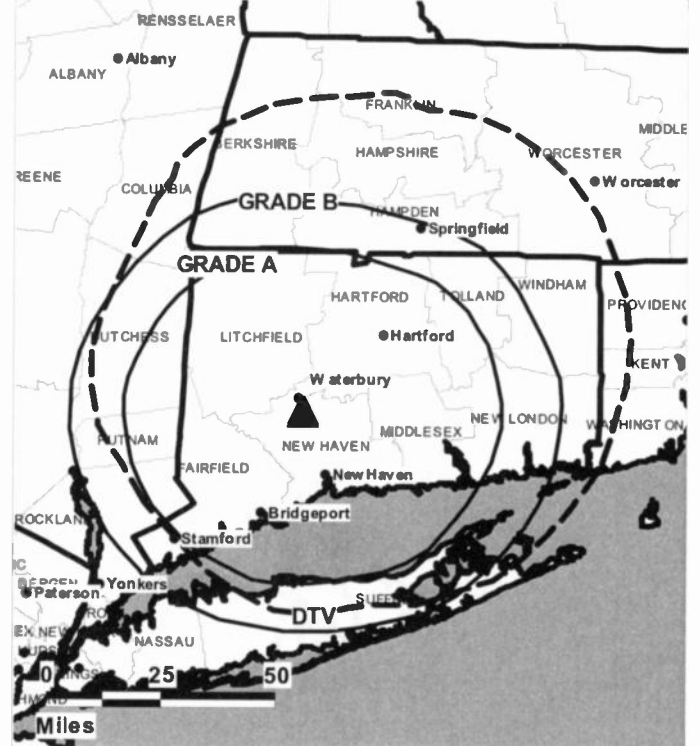
Rob Donner, Regional Sales Manager.

Paul Brenner, Chief Engineer.

Liz Ann St. Onge, Business Manager.

John Mason, Program & Creative Services Director.

WTXX-DT BMPCDT-20040608ABI GRANTED: 2/10/2005



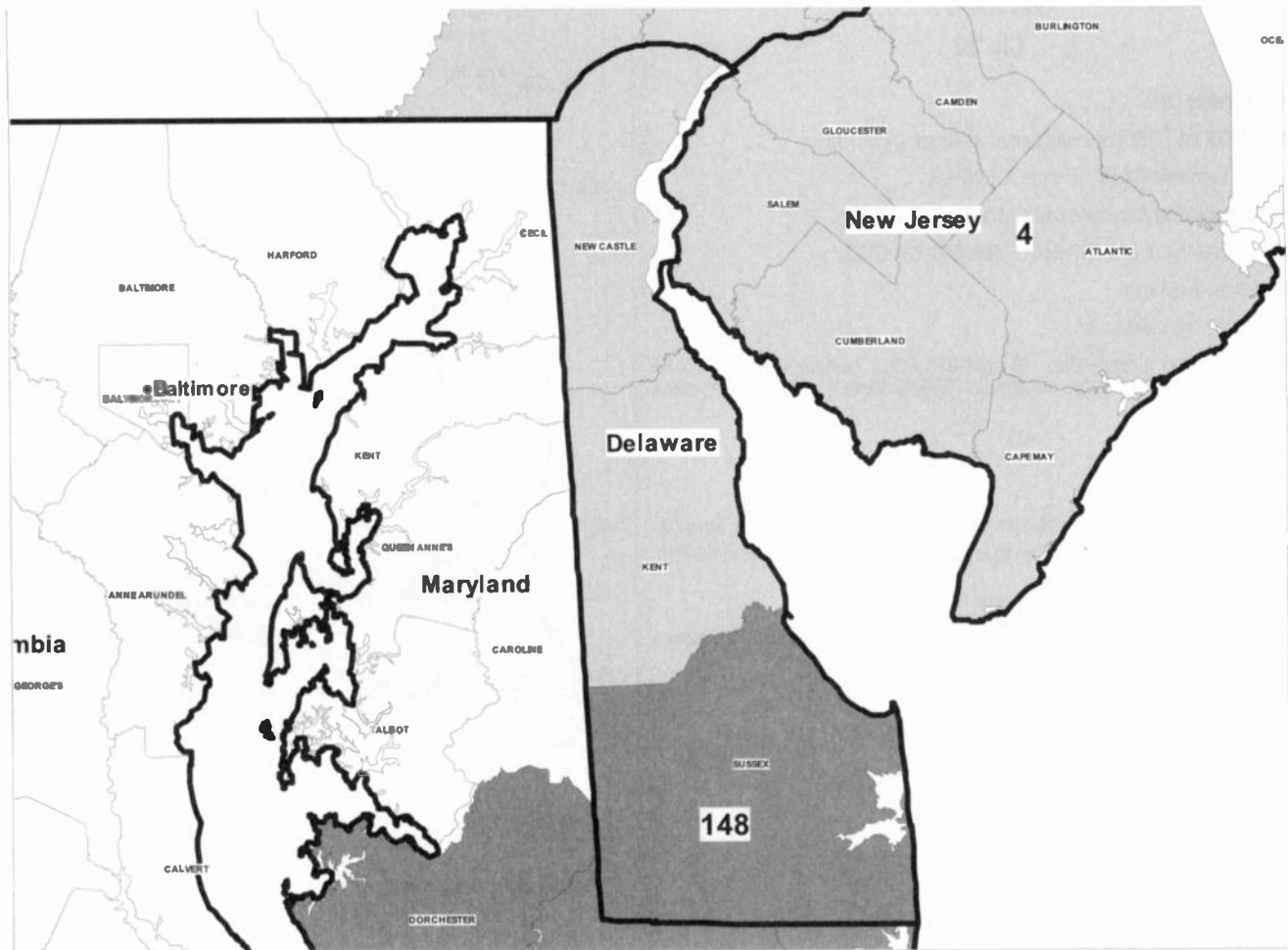
© 2007 Warren Communications News

Dean Baldwin, Production Director.

Holly Burgess, Traffic Manager.

**City of License:** Waterbury. **Station DMA:** Hartford & New Haven, CT. **Rank:** 28.

**Nielsen Data:** Not available.



© 2007 Warren Communications News

MARKET	NIELSEN DMA TV HOUSEHOLDS	RANK	MARKET AREA COMMERCIAL STATIONS
Philadelphia, PA	2,941,450	4	KYW-DT (26); KYW-TV (3); WBPH-DT (9); WBPH-TV (60); WCAU (10); WCAU-DT (67); WFMZ-DT (46); WFMZ-TV (69); WGTW-DT (27); WGTW-TV (48); WMCN-DT (44); WMGM-DT (36); WMGM-TV (40); WPHL-DT (54); WPHL-TV (17); WPPX (61); WPPX-DT (31); WPSG (57); WPSG-DT (32); WPVI-DT (64); WPVI-TV (6); WTVE (51); WTVE-DT (25); WTXF-DT (42); WTXF-TV (29); WUVP-DT (66); WUVP-TV (65); WWSI (62); WWSI-DT (49)
Salisbury, MD	150,790	148	WBOC-DT (21); WBOC-TV (16); WMDT (47); WMDT-DT (53)

**Delaware *Digital* Station Totals as of October 1, 2006**

	VHF	UHF	TOTAL
Commercial Television	0	1	1
Educational Television	0	2	2
	0	3	3

**Delaware Analog Station Totals as of October 1, 2006**

	VHF	UHF	TOTAL
Commercial Television	0	1	1
Educational Television	1	1	2
	1	2	3



**WPPX**  
**Ch. 61**

**Network Service:** ION.

**Licensee:** Paxson Philadelphia License Inc., 601 Clearwater Park Rd, West Palm Beach, FL 33401-6233.

**Studio:** 10 Monument Rd., Bala Cynwyd, PA 19004.

**Mailing Address:** 10 Monument Rd., Bala Cynwyd, PA 19004.

**Phone:** 610-949-7481. **Fax:** 610-949-7494.

**E-mail:** victoriaalpohoritis@ionmedia.tv

**Web Site:** http://www.ionline.tv

**Technical Facilities:** Channel No. 61 (752-758 MHz). Authorized power: 3000-kw max. visual, 300-kw aural. Antenna: 958-ft above av. terrain, 950-ft. above ground, 1049-ft. above sea level.

Latitude 39° 41' 43"  
Longitude 75° 17' 55"

**Transmitter:** Old Vestry Rd., 2.8-mi. NNE of Woodstown.

**Digital Facilities:** Channel No. 31 (572-578 MHz). Power: 200-kw max. visual. Antenna: 1227-ft above av. terrain, 1147-ft. above ground, 1439-ft. above sea level.

Latitude 40° 00' 30"  
Longitude 75° 14' 11"

**FCC Digital File Number:** BPCDT-990311KE. Granted: December 04, 2002.

**Note:** Latitude and longitude coordinates shown are based on the North American Datum of 1927 (NAD 27) as currently required by the Mass Media Bureau of the FCC.

**Multichannel TV Sound:** Stereo only.

**Satellite Earth Stations:** Transmitter Comark; Vertex, 6.1-meter C-band; AFC, 4-meter Ku-band.

**Ownership:** ION Media Networks Inc. (Group Owner).

**Began Operation:** July 9, 1986. Sale to present owner by Delaware Valley Broadcasters approved by FCC January 20, 1995. Previous sales to National Minority TV Inc. & WTGI-TV Inc. were dismissed by the FCC in 1991.

**Represented (sales):** Paxson TV Sales.

**Personnel:**

Joe Collins, General Sales Manager.

Shawn Edwards, Local Sales Manager.

Dan Borowicz, Chief Engineer.

Victoria Alpohoritis, Business Manager.

Michael Brooks, Traffic Manager.

**WPPX BMPCT-19860617KF GRANTED: 6/27/1986**



© 2007 Warren Communications News

**Highest 30 Sec. Rate:** \$625.

**City of License:** Wilmington. **Station DMA:** Philadelphia, PA. **Rank:** 4.

Circulation © 2006 Nielsen. Coverage based on Nielsen study.

GrandTotal	Cable TV Households	Non-cable TV Households	Total TV Households
Estimated Station Totals *	1,859,650	381,700	2,241,350
Average Weekly Circulation (2006)	188,784	34,854	223,638
Average Daily Circulation (2006)			51,041
Station DMA Total	Cable TV Households	Non-cable TV Households	Total TV Households
Estimated Station Totals *	1,859,650	381,700	2,241,350
Average Weekly Circulation (2006)	188,784	34,854	223,638
Average Daily Circulation (2006)			51,041

\*Estimated station totals are sums of the Nielsen TV and Cable TV household estimates for each county in which the station registers viewing of more than 5% as per the Nielsen Survey Methods.

**WPPX-DT**  
**Ch. 31**

**Network Service:** ION.

**Licensee:** Paxson Philadelphia License Inc., 601 Clearwater Park Rd., West Palm Beach, FL 33401-6233.

**Studio:** 10 Monument Rd., Bala Cynwyd, PA 19004.

**Mailing Address:** 10 Monument Rd., Bala Cynwyd, PA 19004.

**Phone:** 610-949-7481. **Fax:** 610-949-7494.

**E-mail:** victoriaalpohoritis@ionmedia.tv

**Web Site:** <http://www.ionline.tv>

**Technical Facilities:** Channel No. 31 (572-578 MHz). Authorized power: 200-kw max. visual. Antenna: 1227-ft above av. terrain, 1147-ft. above ground, 1439-ft. above sea level.

Latitude	40°	002'	30"
Longitude	75°	14'	11"

**Transmitter:** 2-mi. N of Narbeth, PA.

**Note:** Latitude and longitude coordinates shown are based on the North American Datum of 1927 (NAD 27) as currently required by the Mass Media Bureau of the FCC.

**Ownership:** ION Media Networks Inc. (Group Owner).

**Began Operation:** Station operating; no on-air date

**Represented (legal):** Dow, Lohnes & Albertson PLLC.

**Represented (engineering):** Lohnes & Culver.

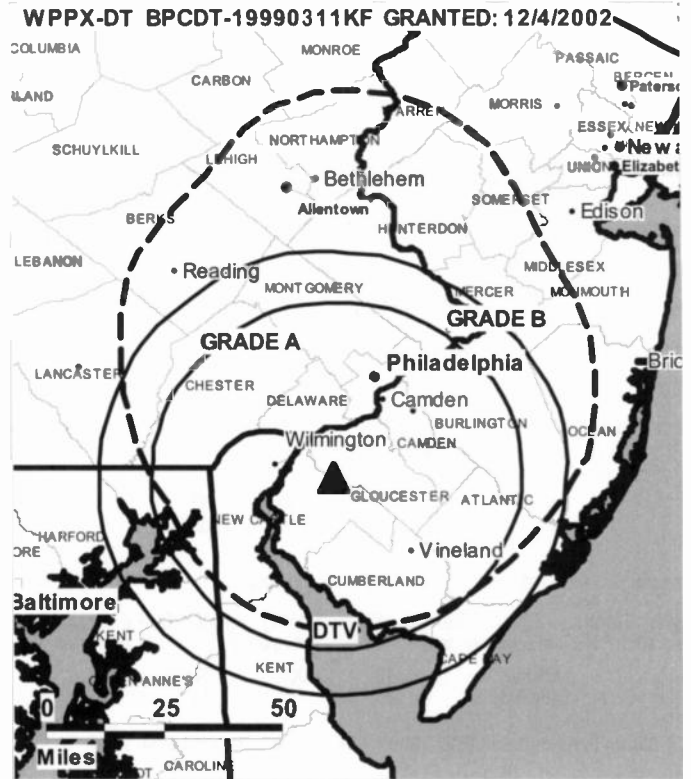
**Personnel:**

**Joe Collins,** General Sales Manager.

**Shawn Edwards,** Local Sales Manager.

**Dan Borowicz,** Chief Engineer.

**Victoria Alpohoritis,** Business Manager.



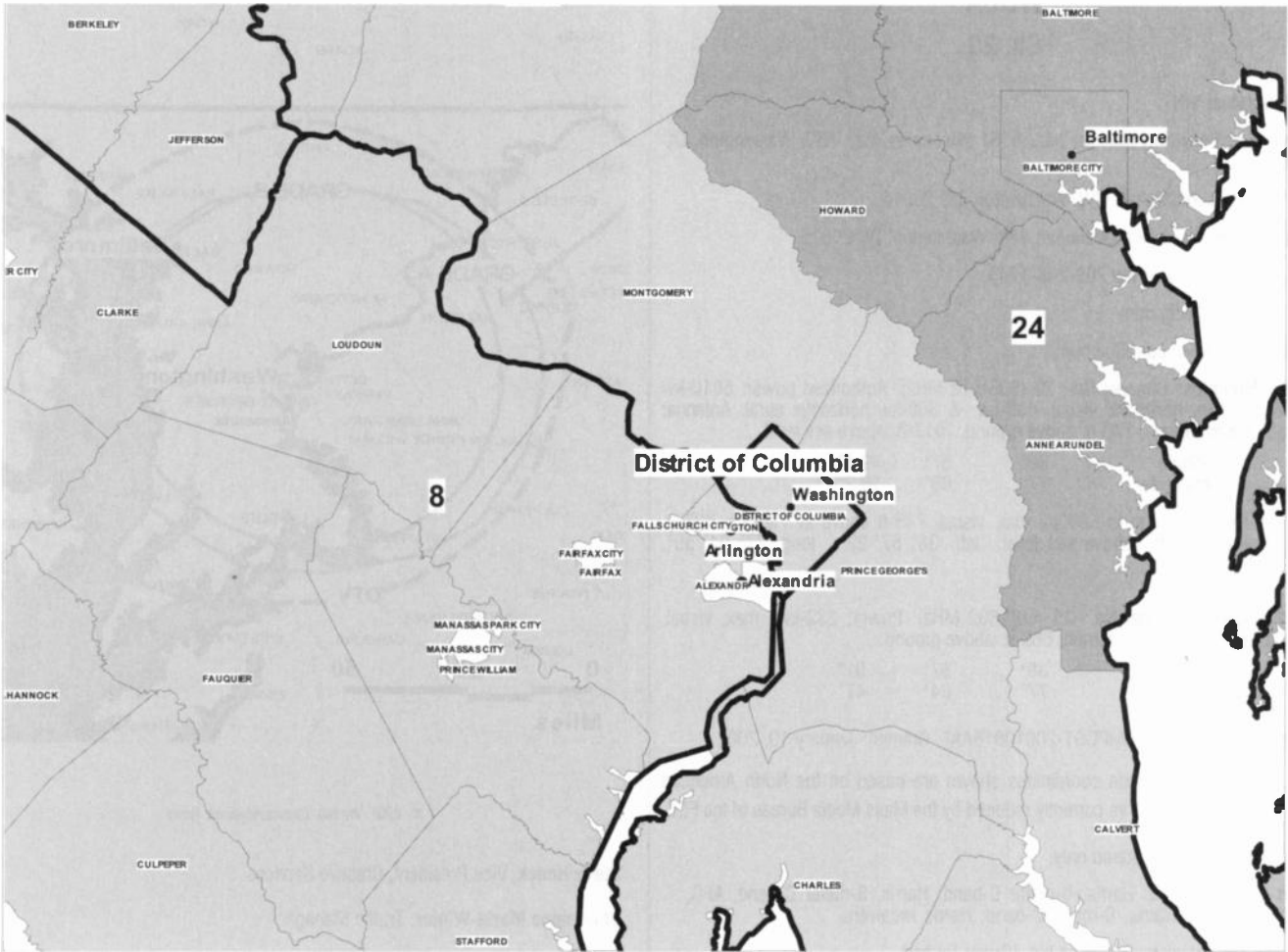
© 2007 Warren Communications News

**Michael Brooks,** Traffic Manager.

**Rates:** On request.

**City of License:** Wilmington. **Station DMA:** Philadelphia, PA. **Rank:** 4.

**Nielsen Data:** Not available.



© 2007 Warren Communications News

MARKET	NIelsen DMA TV HOUSEHOLDS	RANK	MARKET AREA COMMERCIAL STATIONS
Washington, DC (Hagerstown, MD)	2,272,120	8	WDCA (20); WDCA-DT (35); WDCW (50); WDCW-DT (51); WFDC-DT (15); WFDC-TV (14); WHAG-DT (55); WHAG-TV (25); WJAL (68); WJAL-DT (16); WJLA-DT (39); WJLA-TV (7); WPXW (66); WPXW-DT (43); WRC-DT (48); WRC-TV (4); WTTG (5); WTTG-DT (36); WUSA (9); WUSA-DT (34); WWPX (60); WWPX-DT (12)
Baltimore, MD	1,097,290	24	WBAL-DT (59); WBAL-TV (11); WBFF (45); WBFF-DT (46); WJZ-DT (38); WJZ-TV (13); WMAR-DT (52); WMAR-TV (2); WNUV (54); WNUV-DT (40); WUTB (24); WUTB-DT (41)

District of Columbia *Digital* Station Totals as of October 1, 2006

	VHF	UHF	TOTAL
Commercial Television	0	6	6
Educational Television	0	2	2
	0	8	8

District of Columbia Analog Station Totals as of October 1, 2006

	VHF	UHF	TOTAL
Commercial Television	4	2	6
Educational Television	0	2	2
	4	4	8

**WDCA**  
**Ch. 20**

**Network Service:** MNT.

**Licensee:** Fox Television Stations Inc., 5151 Wisconsin Ave. NW, Washington, DC 20036.

**Studio:** 5151 Wisconsin Ave. NW, Washington, DC 20016.

**Mailing Address:** 5151 Wisconsin Ave. NW, Washington, DC 20016.

**Phone:** 202-244-5151. **Fax:** 202-244-1745.

**E-mail:** planning@wtg.com

**Web Site:** http://www.upn20dc.com/

**Technical Facilities:** Channel No. 20 (506-512 MHz). Authorized power: 5010-kw max. & 3090-kw horizontal visual, 400-kw & 309-kw horizontal aural. Antenna: 764-ft above av. terrain, 776-ft. above ground, 1017-ft. above sea level.

Latitude 38° 57' 49.4"  
Longitude 77° 06' 18.2"

Requests CP for change to 589-kw max. visual, 745-ft above av. terrain, 627-ft. above ground, 971-ft. above sea level; lat. 38° 57' 22", long. 77° 04' 59", BPCT-20060519ACH.

**Digital Facilities:** Channel No. 35 (596-602 MHz). Power: 232-kw max. visual. Antenna: 833-ft above av. terrain, 663-ft. above ground.

Latitude 38° 57' 01"  
Longitude 77° 04' 47"

**FCC Digital File Number:** BMPCDT-20010816AAF. Granted: January 10, 2002.

**Note:** Latitude and longitude coordinates shown are based on the North American Datum of 1927 (NAD 27) as currently required by the Mass Media Bureau of the FCC.

**Multichannel TV Sound:** Stereo only.

**Satellite Earth Stations:** Harris, 9-meter C-band; Harris, 3-meter C-band; AFC, 4-meter Ku-band; Harris, 6-meter C-band; Harris receivers.

**Ownership:** Fox Television Holdings Inc. (Group Owner).

**Began Operation:** April 20, 1966. Sale to Improvement Leasing Co. by Milton Grant & associates approved by FCC May 7, 1969 (Television Digest, Vol. 8:50; 9:19). Sale to Taft Television & Radio by Improvement Leasing Co. approved by FCC August 16, 1979 (Vol. 18:18; 19:30, 33-36). Sale to TVX Broadcast Group by Taft approved by FCC February 20, 1987 (Vol. 27:9, 14, 15). Sale to Paramount Pictures by TVX Broadcast Group approved by FCC 1989. Transfer to Viacom International Inc. by Paramount Communications Inc. 1993-1994. Station, along with KTXH(TV) Houston TX, was swapped for Fox Television Stations Inc.'s KBHK-TV San Francisco, CA. FCC approved deal October 26, 2001 (Vol. 41:33).

**Represented (sales):** TeleRep Inc.

**Represented (legal):** Viacom Inc.

**Personnel:**

**Glenn Duffy Dyer**, Vice President & General Manager.

**Patrick Paolini**, Vice President, Sales.

**Jeff Andrews**, Vice President, Engineering & Operations.

**Jim Roland**, Local Sales Manager.

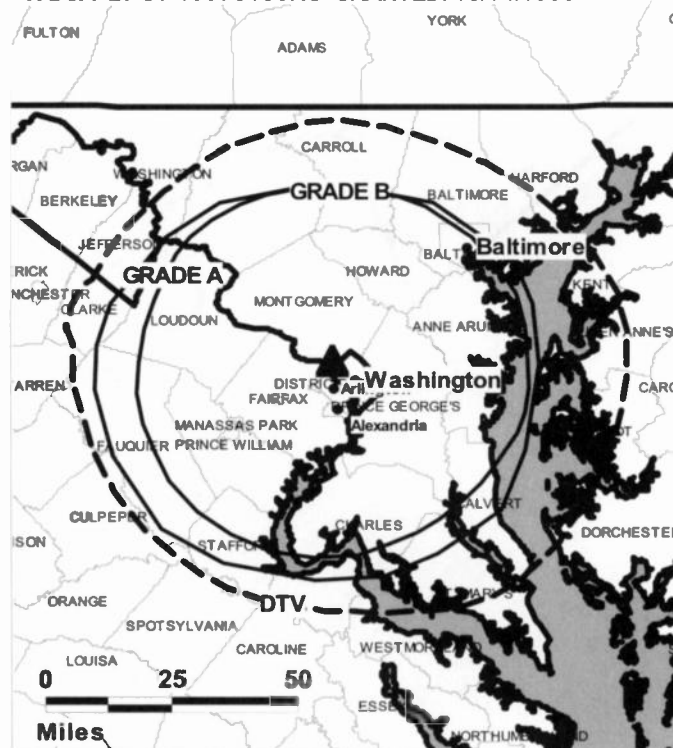
**Art Leffler**, Local Sales Manager.

**Matt McLaughlin**, National Sales Manager.

**Jennifer Cheadle**, National Sales Manager.

**Sonya Long**, Program Director.

**WDCA BPCT-19970106KG GRANTED: 10/14/1999**



© 2007 Warren Communications News

**Steve Houck**, Vice President, Creative Services.

**Charmaine Marie-Winter**, Traffic Manager.

**Nancy Krantz**, Public Affairs Coordinator.

**Rates:** On request.

**City of License:** Washington. **Station DMA:** Washington, DC (Hagerstown, MD).

**Rank:** 8.

Circulation © 2006 Nielsen. Coverage based on Nielsen study.

GrandTotal	Cable TV Households	Non-cable TV Households	Total TV Households
Estimated Station Totals *	1,609,100	692,920	2,302,020
Average Weekly Circulation (2006)	527,290	232,499	759,789
Average Daily Circulation (2006)			202,601
Station DMA Total	Cable TV Households	Non-cable TV Households	Total TV Households
Estimated Station Totals *	1,451,230	601,540	2,052,770
Average Weekly Circulation (2006)	505,564	223,148	728,712
Average Daily Circulation (2006)			196,790
Other DMA Total	Cable TV Households	Non-cable TV Households	Total TV Households
Estimated Station Totals *	157,870	91,380	249,250
Average Weekly Circulation (2006)	21,726	9,351	31,077
Average Daily Circulation (2006)			5,811

\*Estimated station totals are sums of the Nielsen TV and Cable TV household estimates for each county in which the station registers viewing of more than 5% as per the Nielsen Survey Methods.

**WDCA-DT**

**Ch. 35**

**Network Service:** MNT.

**Grantee:** Fox Television Stations Inc., 5151 Wisconsin Ave. NW, Washington, DC 20036.

**Studio:** 5151 Wisconsin Ave. NW, Washington, DC 20016.

**Mailing Address:** 5151 Wisconsin Ave., NW, Washington, DC 20016.

**Phone:** 202-244-5151. **Fax:** 202-244-1745.

**E-mail:** [planning@wtg.com](mailto:planning@wtg.com)

**Web Site:** <http://www.upn20dc.com>

**Technical Facilities:** Channel No. 35 (596-602 MHz). Authorized power: 232-kw max. visual. Antenna: 833-ft above av. terrain, 663-ft. above ground.

Latitude	38°	57'	01"
Longitude	77°	04'	47"

Requests modification of CP for change to 500-kw max. visual, 745-ft above av. terrain, 627-ft. above ground, 970-ft. above sea level; lat. 38° 57' 22", long. 77° 04' 59", BMPCDT-20060519ACK.

**Note:** Latitude and longitude coordinates shown are based on the North American Datum of 1927 (NAD 27) as currently required by the Mass Media Bureau of the FCC.

**Ownership:** Fox Television Holdings Inc. (Group Owner).

**Began Operation:** December 31, 2002. Station operating under Special Temporary Authority at 1.172-kw max. visual.

**Personnel:**

**Glenn Duffy Dyer**, Vice President & General Manager.

**Patrick Paolini**, Vice President, Sales.

**Jeff Andrews**, Vice President, Engineering & Operations.

**Jim Roland**, Local Sales Manager.

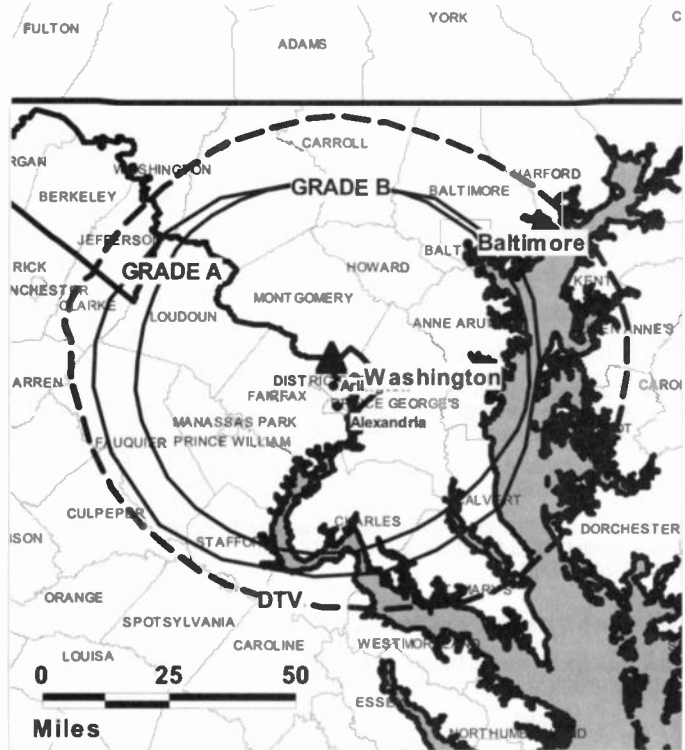
**Art Leffler**, Local Sales Manager.

**Matt McLaughlin**, National Sales Manager.

**Jennifer Cheadle**, National Sales Manager.

**Sonya Long**, Program Director.

**WDCA-DT BMPCDT-20010816AAF GRANTED: 1/10/2002**



© 2007 Warren Communications News

**Steve Houck**, Vice President, Creative Services.

**Charmaine Marie-Winter**, Traffic Manager.

**Nancy Krantz**, Public Affairs Coordinator.

**Rates:** On request.

**City of License:** Washington. **Station DMA:** Washington, DC (Hagerstown, MD).

**Rank:** 8.

**Nielsen Data:** Not available.

**WDCW**  
**Ch. 50**

**Network Service:** CW.

**Licensee:** WBDC Broadcasting Inc., 2121 Wisconsin Ave. NW, Suite 350, Washington, DC 20007.

**Studio:** 2121 Wisconsin Ave. NW, Suite 350, Washington, DC 20007.

**Mailing Address:** 2121 Wisconsin Ave. NW, Suite 350, Washington, DC 20007.

**Phone:** 202-965-5050. **Fax:** 202-965-0050.

**E-mail:** emeyrowitz@tribune.com

**Web Site:** http://www.wbdc.com

**Technical Facilities:** Channel No. 50 (686-692 MHz). Authorized power: 2450-kw max. & 1860-kw horizontal visual, 245-kw & 186-kw horizontal aural. Antenna: 810-ft above av. terrain, 732-ft. above ground, 1020-ft. above sea level.

Latitude 38° 57' 00"  
Longitude 77° 04' 49"

Holds CP for change to 4168-kw max. visual, 828-ft above av. terrain, 735-ft. above ground, 1023-ft. above sea level; lat. 38° 57' 44", long. 77° 01' 36", BMPCT-20020726AAN.

**Transmitter:** NW Corner of 9th & Peabody.

**Digital Facilities:** Channel No. 51 (692-698 MHz). Power: 125-kw max. visual. Antenna: 828-ft above av. terrain, 735-ft. above ground, 1023-ft. above sea level.

Latitude 38° 57' 44"  
Longitude 77° 01' 36"

**FCC Digital File Number:** BPCDT-19990915ATL. Granted: November 20, 2002.

**Note:** Latitude and longitude coordinates shown are based on the North American Datum of 1927 (NAD 27) as currently required by the Mass Media Bureau of the FCC.

**Satellite Earth Stations:** ADM, 3-meter C-band; Scientific-Atlanta, 4-meter C-band.

**Ownership:** Tribune Broadcasting Co. (Group Owner).

**Began Operation:** November 1, 1981. Sale to Corridor Broadcasting Corp. by Theodore S. Ledbetter Jr. approved by FCC January 17, 1985. Transfer of control to Jasas Corp. approved by FCC November 29, 1993. Sale to present owner by Jasas Corp. approved by FCC November 16, 1999.

**Represented (sales):** Harrington, Righter & Parsons Inc.

**Represented (legal):** Sidley Austin LLP.

**Personnel:**

Eric Meyrowitz, Vice President & General Manager.

Chip Shenkan, Local Sales Manager.

Mike Ward, National Sales Manager.

Chris Novack, Chief Engineer.

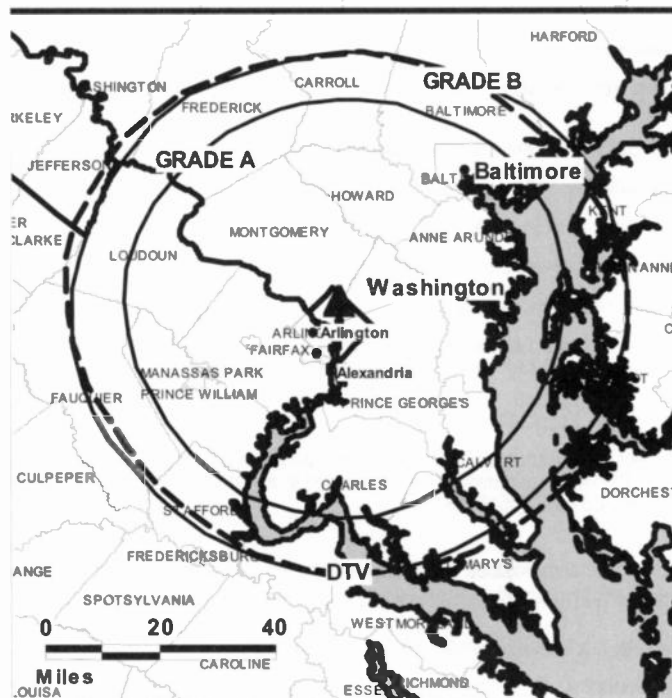
Roger Williams, Business Manager.

Jim Byrne, Creative Services, Marketing & Promotion Director.

Gloria Jones, Promotion Coordinator.

Robert Bonner, Research Director.

WDCW BMPCT-20020726AAN GRANTED: 11/6/2002



© 2007 Warren Communications News

Valerie Parker, Traffic Manager.

Highest 30 Sec. Rate: \$7500.

City of License: Washington. Station DMA: Washington, DC (Hagerstown, MD).

Rank: 8.

Circulation © 2006 Nielsen. Coverage based on Nielsen study.

GrandTotal	Cable TV Households	Non-cable TV Households	Total TV Households
Estimated Station Totals *	1,513,040	750,410	2,263,450
Average Weekly Circulation (2006)	573,527	197,390	770,917
Average Daily Circulation (2006)			262,899

Station DMA Total	Cable TV Households	Non-cable TV Households	Total TV Households
Estimated Station Totals *	1,451,230	592,900	2,044,130
Average Weekly Circulation (2006)	561,862	182,176	744,038
Average Daily Circulation (2006)			258,317

Other DMA Total	Cable TV Households	Non-cable TV Households	Total TV Households
Estimated Station Totals *	61,810	157,510	219,320
Average Weekly Circulation (2006)	11,665	15,214	26,879
Average Daily Circulation (2006)			4,582

\*Estimated station totals are sums of the Nielsen TV and Cable TV household estimates for each county in which the station registers viewing of more than 5% as per the Nielsen Survey Methods.

**WDCW-DT**  
**(formerly WBDC-DT)**

**Ch. 51**

**Network Service:** CW.

**Licensee:** WBDC Broadcasting Inc., 2121 Wisconsin Ave. NW, Suite 350, Washington, DC 20007.

**Studio:** 2121 Wisconsin Ave. NW, Suite 350, Washington, DC 20007.

**Mailing Address:** 2121 Wisconsin Ave. NW, Suite 350, Washington, DC 20007.

**Phone:** 202-965-5050. **Fax:** 202-965-0050.

**E-mail:** emeyrowitz@tribune.com

**Web Site:** <http://www.wbdc.com>

**Technical Facilities:** Channel No. 51 (692-698 MHz). Authorized power: 125-kw max. visual. Antenna: 828-ft above av. terrain, 735-ft. above ground, 1023-ft. above sea level.

Latitude	38°	57'	44"
Longitude	77°	001'	36"

**Note:** Latitude and longitude coordinates shown are based on the North American Datum of 1927 (NAD 27) as currently required by the Mass Media Bureau of the FCC.

**Ownership:** Tribune Broadcasting Co. (Group Owner).

**Began Operation:** December 20, 2002. Standard and High Definition.

**Personnel:**

**Eric Meyrowitz**, Vice President & General Manager.

**Chip Shenkan**, Local Sales Manager.

**Mike Ward**, National Sales Manager.

**Chris Novack**, Chief Engineer.

**Roger Williams**, Business Manager.

**Jim Byrne**, Creative Services, Marketing & Promotion Director.

**Gloria Jones**, Promotion Coordinator.

**Robert Bonner**, Research Director.

WDCW-DT BMPCDT-20020801AAA GRANTED: 11/20/2002



© 2007 Warren Communications News

**Valerie Parker**, Traffic Manager.

**Rates:** On request.

**City of License:** Washington. **Station DMA:** Washington, DC (Hagerstown, MD).

**Rank:** 8.

**Nielsen Data:** Not available.

**WJLA-DT**  
**Ch. 39**

**Network Service:** ABC.

**Licensee:** ACC Licensee Inc., 888 Alibritton Blvd., Mount Pleasant, SC 29464.

**Studio:** 1100 Wilson Blvd., Suite 600, Arlington, VA 22209.

**Mailing Address:** 1100 Wilson Blvd., Suite 600, Arlington, VA 22209.

**Phone:** 703-236-9552. **Fax:** 703-236-2345.

**E-mail:** webteam@wjla.com

**Web Site:** http://www.wjla.com

**Technical Facilities:** Channel No. 39 (320-626 MHz). Authorized power: 646-kw max. visual. Antenna: 833-ft above av. terrain, 663-ft. above ground, 1073-ft. above sea level.

Latitude	38°	57'	01"
Longitude	77°	04'	47"

**Transmitter:** 4010 Chesapeake St. NW.

**Note:** Latitude and longitude coordinates shown are based on the North American Datum of 1927 (NAD 27) as currently required by the Mass Media Bureau of the FCC.

**Ownership:** Alibritton Communications Co. (Group Owner).

**Began Operation:** December 1, 1998.

**Represented (legal):** Sidley Austin LLP.

**Represented (sales):** Eagle Television Sales.

**Personnel:**

**Fred Ryan**, Vice President & General Manager.

**Bill Lord**, Vice President, News.

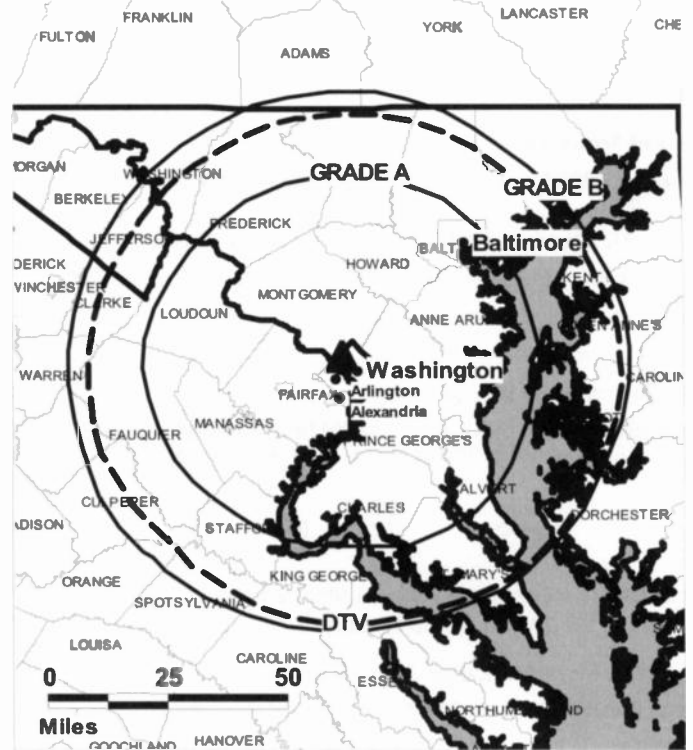
**Kevin O'Toole**, Vice President, Finance.

**Robert Forsythe**, Operations Director & Chief Engineer.

**Howard Zelden**, General Sales Manager & Program Director.

**Cliff McKinney**, Sales & Marketing Manager.

**WJLA-DT BPDCT-980501KJ GRANTED: 9/2/1998**



**Michelle Levy-Williams**, Traffic Manager.

**Rates:** On request.

**City of License:** Washington. **Station DMA:** Washington, DC (Hagerstown, MD).

**Rank:** 8.

**Nielsen Data:** Not available.



**WJLA-TV**  
**Ch. 7**

**Network Service:** ABC.

**Licensee:** ACC Licensee Inc., 888 Allbritton Blvd., Mount Pleasant, SC 29464.

**Studio:** 1100 Wilson Blvd., Suite 600, Arlington, VA 22209.

**Mailing Address:** 1100 Wilson Blvd., Suite 600, Arlington, VA 22209.

**Phone:** 703-236-9552. **Fax:** 703-236-2345.

**E-mail:** webteam@wjla.com

**Web Site:** http://www.wjla.com

**Technical Facilities:** Channel No. 7 (174-180 MHz). Authorized power: 316-kw visual, 48-kw aural. Antenna: 770-ft above av. terrain, 640-ft. above ground, 1049-ft. above sea level.

Latitude 38° 57' 01"  
Longitude 77° 04' 47"

**Transmitter:** 4010 Chesapeake St. NW.

**Digital Facilities:** Channel No. 39 (320-626 MHz). Power: 646-kw max. visual. Antenna: 833-ft above av. terrain, 663-ft. above ground, 1073-ft. above sea level.

Latitude 38° 57' 01"  
Longitude 77° 04' 47"

**FCC Digital File Number:** BPDCT-990706KE. Granted: March 26, 2001.

**Note:** Latitude and longitude coordinates shown are based on the North American Datum of 1927 (NAD 27) as currently required by the Mass Media Bureau of the FCC.

**Multichannel TV Sound:** Stereo only.

**Satellite Earth Stations:** Transmitter GE; Satcom Technologies, 7-meter C-band; Microdyne, 3.1-meter KC-band; Comtech, 3.5-meter KC-band; Andrew, 5-meter C-band; Satcom Technologies, 5.5-meter Ku-band; Microdyne, Comtech receivers.

**SNG Mobile Dish:** Satcom Technologies, 2.3-meter Ku-band.

**News Services:** UPI, AP.

**Ownership:** Allbritton Communications Co. (Group Owner).

**Began Operation:** October 3, 1947. As WMAL-TV, de facto control transferred with WMAL-AM-FM from Washington Star Communications Inc. to Joe Allbritton in 1975.

**Represented (legal):** Sidley Austin LLP.

**Represented (sales):** Eagle Television Sales.

**Personnel:**

**Fred Ryan**, Vice President & General Manager.

**Bill Lord**, Vice President, News.

**Kevin O'Toole**, Vice President & Finance Director.

**Robert Forsythe**, Operations Director & Chief Engineer.

**Howard Zeiden**, General Sales Manager & Program Director.

**Cliff McKinney**, Sales Marketing Manager.

**Michelle Levy-Williams**, Traffic Manager.

**WJLA-TV BMPCT-7405 GRANTED: 7/25/72**



© 2007 Warren Communications News

**Rates:** On request.

**City of License:** Washington. **Station DMA:** Washington, DC (Hagerstown, MD).

**Rank:** 8.

Circulation © 2006 Nielsen. Coverage based on Nielsen study.

GrandTotal	Cable TV Households	Non-cable TV Households	Total TV Households
Estimated Station Totals *	1,773,720	747,960	2,521,680
Average Weekly Circulation (2006)	1,142,142	444,233	1,586,375
Average Daily Circulation (2006)			708,591
Station DMA Total	Cable TV Households	Non-cable TV Households	Total TV Households
Estimated Station Totals *	1,451,230	601,540	2,052,770
Average Weekly Circulation (2006)	1,018,585	416,847	1,435,432
Average Daily Circulation (2006)			651,051
Other DMA Total	Cable TV Households	Non-cable TV Households	Total TV Households
Estimated Station Totals *	322,490	146,420	468,910
Average Weekly Circulation (2006)	123,557	27,386	150,943
Average Daily Circulation (2006)			57,540

\*Estimated station totals are sums of the Nielsen TV and Cable TV household estimates for each county in which the station registers viewing of more than 5% as per the Nielsen Survey Methods.

# District of Columbia — Washington

## WRC-DT

### Ch. 48

**Network Service:** NBC.

**Licensee:** NBC Telemundo License Co., 1299 Pennsylvania Ave. NW, 11th Floor, Washington, DC 20004.

**Studio:** 4001 Nebraska Ave. NW, Washington, DC 20016.

**Mailing Address:** 4001 Nebraska Ave. NW, Washington, DC 20016.

**Phone:** 202-885-4000. **Fax:** 202-885-4664.

**E-mail:** nbc4dc@nbc.com

**Web Site:** <http://www.nbc4dc.com>

**Technical Facilities:** Channel No. 48 (674-680 MHz). Authorized power: 813-kw max. visual. Antenna: 794-ft above av. terrain, 637-ft. above ground, 1024-ft. above sea level.

Latitude	38°	56'	24"
Longitude	77°	04'	54"

**Transmitter:** 4001 Nebraska Ave. NW.

**Note:** Latitude and longitude coordinates shown are based on the North American Datum of 1927 (NAD 27) as currently required by the Mass Media Bureau of the FCC.

**Ownership:** NBC Universal (Group Owner).

**Began Operation:** November 1, 1998. High Definition.

**Represented (sales):** NBC TV Spot Sales.

**Represented (engineering):** Denny & Associates PC.

#### Personnel:

**Michael Jack**, President & General Manager.

**Vickie Burns**, Vice President, News & Operations.

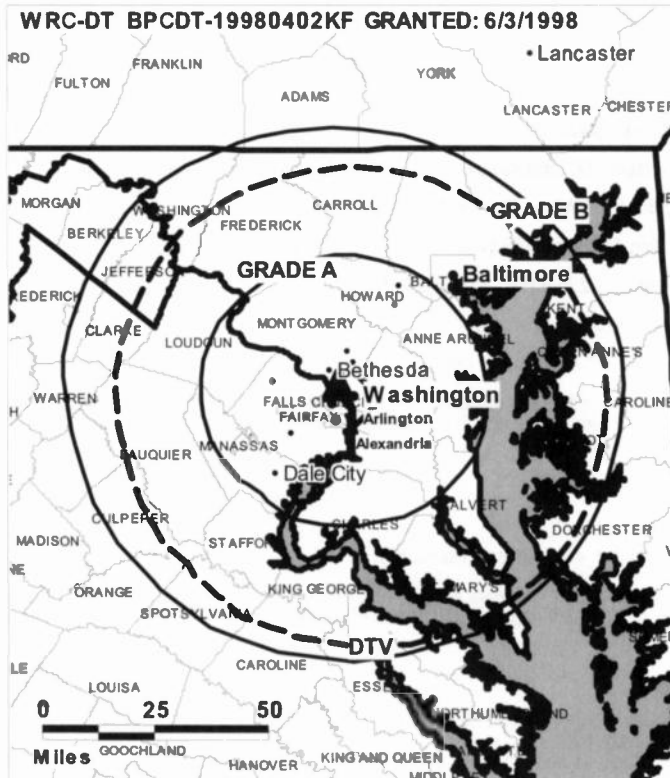
**Donna Weston**, Vice President, Advertising & Promotion.

**Michael Miller**, Vice President, Sales.

**Ruth Springfield**, Traffic Manager.

**Angela Owens**, Station Information Director.

**Doug Lyles**, Regional Sales Manager.



**James Killen**, Local Sales Manager.

**Chuck Lindner**, Chief Engineer.

**Beverly Whitner**, Program Director.

**Rates:** On request.

**City of License:** Washington. **Station DMA:** Washington, DC (Hagerstown, MD).

**Rank:** 8.

**Nielsen Data:** Not available.

**WRC-TV**  
**Ch. 4**

**Network Service:** NBC.

**Licensed:** NBC Telemundo License Co., c/o NBC Inc., 1299 Pennsylvania Ave. NW, Washington, DC 20004.

**Studio:** 4001 Nebraska Ave. NW, Washington, DC 20016.

**Mailing Address:** 4001 Nebraska Ave. NW, Washington, DC 20016.

**Phone:** 202-885-4000. **Fax:** 202-885-5022.

**E-mail:** nbc4dc@nbc.com

**Web Site:** http://www.nbc4dc.com

**Technical Facilities:** Channel No. 4 (66-72 MHz). Authorized power: 100-kw visual, 15.1-kw aural. Antenna: 745-ft above av. terrain, 587-ft. above ground, 974-ft. above sea level.

Latitude 38° 56' 23.8"  
Longitude 77° 04' 53.5"

**Transmitter:** 4001 Nebraska Ave. NW.

**Digital Facilities:** Channel No. 48 (674-680 MHz). Power: 813-kw max. visual. Antenna: 794-ft above av. terrain, 637-ft. above ground, 1024-ft. above sea level.

Latitude 38° 56' 24"  
Longitude 77° 04' 54"

**Note:** Latitude and longitude coordinates shown are based on the North American Datum of 1927 (NAD 27) as currently required by the Mass Media Bureau of the FCC.

**Satellite Earth Stations:** Scientific-Atlanta, 7-meter; Scientific-Atlanta, 5-meter.

**News Services:** UPI, NBC News Channel, AP.

**Ownership:** NBC Universal (Group Owner).

**Began Operation:** June 27, 1947. Sale of parent RCA Corp. to General Electric Co. approved by FCC June 5, 1986.

**Represented (engineering):** Denny & Associates PC.

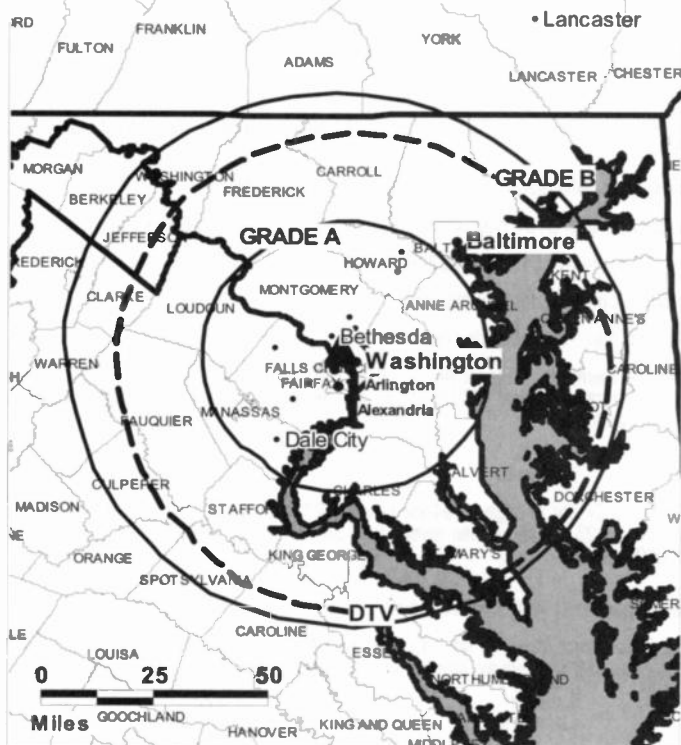
**Represented (sales):** NBC TV Spot Sales.

**Personnel:**

- Michael Jack, President & General Manager.
- Vickie Burns, Vice President, News & Operations.
- Donna Weston, Vice President, Advertising & Promotion.
- Michael Miller, Vice President, Sales.
- James Killen, Local Sales Manager.
- Doug Lyles, Regional Sales Manager.
- Chuck Lindner, Chief Engineer.
- Beverly Whitner, Program Director.
- Ruth Springfield, Traffic Manager.
- Angela Owens, Station Information Director.

**Rates:** On request.

**WRC-TV BPCT-19980721KE GRANTED: 11/6/1998**



© 2007 Warren Communications News

**City of License:** Washington. **Station DMA:** Washington, DC (Hagerstown, MD).

**Rank:** 8.

Circulation © 2006 Nielsen. Coverage based on Nielsen study.

GrandTotal	Cable TV Households	Non-cable TV Households	Total TV Households
Estimated Station Totals *	1,840,440	738,160	2,578,600
Average Weekly Circulation (2006)	1,133,446	439,176	1,572,622
Average Daily Circulation (2006)			790,428
Station OMA Total	Cable TV Households	Non-cable TV Households	Total TV Households
Estimated Station Totals *	1,425,070	601,540	2,026,610
Average Weekly Circulation (2006)	1,011,085	417,670	1,428,755
Average Daily Circulation (2006)			737,280
Other OMA Total	Cable TV Households	Non-cable TV Households	Total TV Households
Estimated Station Totals *	415,370	136,620	551,990
Average Weekly Circulation (2006)	122,361	21,506	143,867
Average Daily Circulation (2006)			53,148

\*Estimated station totals are sums of the Nielsen TV and Cable TV household estimates for each county in which the station registers viewing of more than 5% as per the Nielsen Survey Methods.

**WTTG  
Ch. 5**

**Network Service:** FOX.

**Licensee:** Fox Television Stations Inc., 5151 Wisconsin Ave. NW, Washington, DC 20016.

**Studio:** 5151 Wisconsin Ave. NW, Washington, DC 20016.

**Mailing Address:** 5151 Wisconsin Ave. NW, Washington, DC 20016.

**Phone:** 202-244-5151. **Fax:** 202-244-3132.

**E-mail:** assignment.desk@wtg.com

**Web Site:** http://www.fox5dc.com

**Technical Facilities:** Channel No. 5 (76-82 MHz). Authorized power: 100-kw visual, 15-kw aural. Antenna: 770-ft above av. terrain, 705-ft. above ground, 1049-ft. above sea level.

Latitude 38° 57' 21"  
Longitude 77° 04' 57"

Requests CP for change to 94-kw visual, 797-ft above av. terrain, 681-ft. above ground, 1025-ft. above sea level; lat. 38° 57' 22", long. 77° 04' 59", BPCT-20060519ACI.

**Transmitter:** 5151 Wisconsin Ave. NW.

**Digital Facilities:** Channel No. 36 (602-608 MHz). Power: 1000-kw max. visual. Antenna: 660-ft above av. terrain, 541-ft. above ground, 886-ft. above sea level.

Latitude 38° 57' 22"  
Longitude 77° 04' 59"

**FCC Original File Number:** BPCDT-980501KI. Granted: June 23, 2006.

**Note:** Latitude and longitude coordinates shown are based on the North American Datum of 1927 (NAD 27) as currently required by the Mass Media Bureau of the FCC.

**Multichannel TV Sound:** Stereo only.

**Satellite Earth Stations:** Transmitter Harris; Vertex, 6.1-meter; Microdyne, 10-meter; Microdyne, 5-meter; Standard Communications, Microdyne receivers.

**News Services:** UPI, AP.

**Ownership:** Fox Television Holdings Inc. (Group Owner).

**Began Operation:** January 1, 1947. Sale to present owner by Metromedia Inc. approved by FCC November 14, 1985.

**Represented (sales):** TeleRep Inc.

**Personnel:**

Glenn Duffy Dyer, Vice President & General Manager.

Jeff Andrews, Vice President, Engineering & Operations.

Patrick Paolini, Vice President, Sales.

Steve Houk, Vice President, Creative Services.

Katherine Green, Vice President, News.

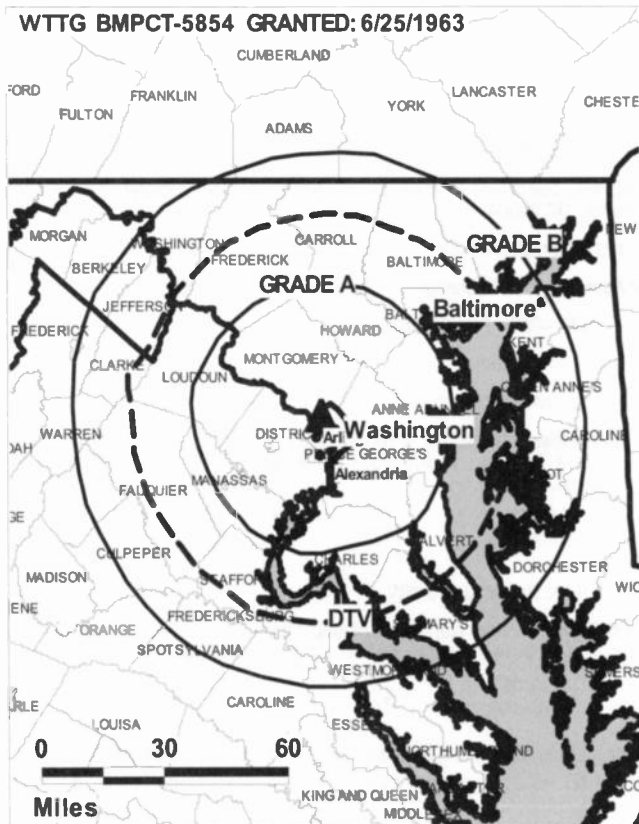
Mary Talley, Vice President, Human Resources.

Melissa Smith-Sattler, Vice President, Finance & Strategic Planning.

Arthur Leffler, Local Sales Manager.

Ira Lazernik, Production Manager.

Charmaine Marie-Winter, Traffic Manager.



© 2007 Warren Communications News

Carolyn Sheedy, Human Resources Manager.

**Highest 30 Sec. Rate:** \$12,000.

**City of License:** Washington. **Station DMA:** Washington, DC (Hagerstown, MD).

**Rank:** 8.

Circulation © 2006 Nielsen. Coverage based on Nielsen study.

GrandTotal	Cable TV Households	Non-cable TV Households	Total TV Households
Estimated Station Totals *	2,046,810	879,120	2,925,930
Average Weekly Circulation (2006)	1,205,347	468,543	1,673,890
Average Daily Circulation (2006)			696,182
Station DMA Total	Cable TV Households	Non-cable TV Households	Total TV Households
Estimated Station Totals *	1,451,230	601,540	2,052,770
Average Weekly Circulation (2006)	1,029,939	422,983	1,452,922
Average Daily Circulation (2006)			633,111
Other DMA Total	Cable TV Households	Non-cable TV Households	Total TV Households
Estimated Station Totals *	595,580	277,580	873,160
Average Weekly Circulation (2006)	175,408	45,560	220,968
Average Daily Circulation (2006)			63,071

\*Estimated station totals are sums of the Nielsen TV and Cable TV household estimates for each county in which the station registers viewing of more than 5% as per the Nielsen Survey Methods.

**WTTG-DT**  
**Ch. 36**

**Network Service:** FOX.

**Licensee:** Fox Television Stations Inc., 5151 Wisconsin Ave. NW, Washington, DC 20016.

**Studio:** 5151 Wisconsin Ave. NW, Washington, DC 20016.

**Mailing Address:** 5151 Wisconsin Ave. NW, Washington, DC 20016.

**Phone:** 202-244-5151. **Fax:** 202-244-3132.

**E-mail:** assignment.desk@wttg.com

**Web Site:** http://www.wttg.com

**Technical Facilities:** Channel No. 36 (602-608 MHz). Authorized power: 1000-kw max. visual. Antenna: 660-ft above av. terrain, 541-ft. above ground, 886-ft. above sea level.

Latitude	38°	57'	22"
Longitude	77°	04'	59"

Holds CP for change to 675-kw visual, 745-ft above av. terrain, 627-ft. above ground, 970-ft. above sea level; BPCDT-20060519ACJ.

**Transmitter:** 5151 Wisconsin Ave. NW.

**Note:** Latitude and longitude coordinates shown are based on the North American Datum of 1927 (NAD 27) as currently required by the Mass Media Bureau of the FCC.

**Ownership:** Fox Television Holdings Inc. (Group Owner).

**Began Operation:** March 1, 1999.

**Personnel:**

**Glenn Duffy Dyer**, Vice President & General Manager.

**Jeff Andrews**, Vice President, Engineering & Operations.

**Patrick Paolini**, Vice President, Sales.

**Steve Houk**, Vice President, Creative Services.

**Katherine Green**, Vice President, News.

**Mary Talley**, Vice President, Human Resources.

**Melissa Smith-Sattler**, Vice President, Finance & Strategic Planning.

**Arthur Leffler**, Local Sales Manager.



**Ira Lazernik**, Production Manager.

**Charmaine Marie-Winter**, Traffic Manager.

**Carolyn Sheedy**, Human Resources Manager.

**Rates:** On request.

**City of License:** Washington. **Station DMA:** Washington, DC (Hagerstown, MD).

**Rank:** 8.

**Nielsen Data:** Not available.

**WUSA**  
**Ch. 9**

**Network Service:** CBS.

**Licensee:** The Detroit News Inc., c/o Gannett Co. Inc., 9750 Jones Branch Dr., McLean, VA 22107.

**Studio:** 4100 Wisconsin Ave. NW, Washington, DC 20016.

**Mailing Address:** 4100 Wisconsin Ave. NW, Washington, DC 20016.

**Phone:** 202-895-5999. **Fax:** 202-364-9432.

**E-mail:** kpiankhi@wusatv9.com

**Web Site:** http://www.wusatv9.com

**Technical Facilities:** Channel No. 9 (186-192 MHz). Authorized power: 316-kw visual, 31.6-kw aural. Antenna: 770-ft above av. terrain, 640-ft. above ground, 1049-ft. above sea level.

Latitude 38° 57' 01"  
Longitude 77° 04' 47"

**Transmitter:** 4001 Brandywine St. NW.

**Digital Facilities:** Channel No. 34 (590-596 MHz). Power: 1000-kw max. visual. Antenna: 833-ft above av. terrain, 663-ft. above ground, 1073-ft. above sea level.

Latitude 38° 57' 001"  
Longitude 77° 004' 47"

**Note:** Latitude and longitude coordinates shown are based on the North American Datum of 1927 (NAD 27) as currently required by the Mass Media Bureau of the FCC.

**Satellite Earth Stations:** Transmitter Harris; Harris, 6.1-meter C-band; Scientific-Atlanta, 7-meter C-band; Scientific-Atlanta, 4.5-meter C-band; Harris, 4.5-meter Ku-band; Scientific-Atlanta, Harris receivers.

**News Services:** Western Union Weather, Reuters TV, UPI, AP.

**Ownership:** Gannett Co. Inc. (Group Owner).

**Began Operation:** January 16, 1949. Originally known as WOIC. Sold to CBS (45%) and Washington Post (55%) August 1950 (Television Digest, Vol. 6:25). Washington Post acquired 100% in October 1954 (Vol. 10:42). Exchange for WWJ-TV (now WDIV), Detroit, MI approved by FCC May 18, 1978 (Vol. 17:58; 18:21). Sale to present owner by Evening News Assn. approved by FCC January 13, 1986.

**Represented (sales):** Blair Television.

**Represented (legal):** Wiley, Rein & Fielding.

**Personnel:**

**Darryll Green**, President & General Manager.

**Dianne Downey**, Vice President, Sales.

**Sara Scott**, Local Sales Manager.

**Cheryl Savastano**, National Sales Manager.

**Amanda Sheehan**, National Sales Manager.

**Terry Smith**, Director, Technology/Operations.

**Jim Beahn**, Technology Manager.

**Joan Raker**, Business Manager.

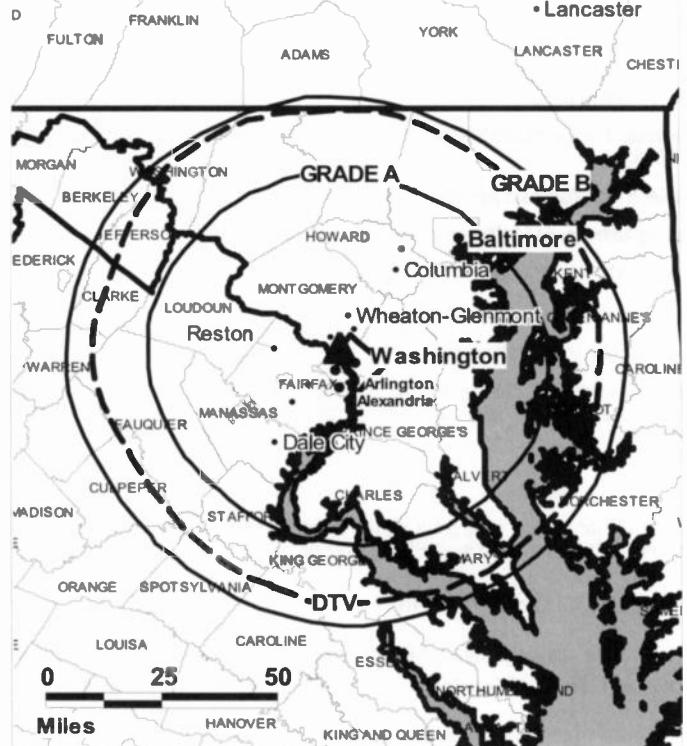
**Sue Baldwin**, Program Associate.

**Christina Eaglin**, Director, Integrated Marketing.

**Heather Shean**, Director, Marketing.

**Victor Murphy**, Production Manager.

**WUSA BMPCT-7389 GRANTED: 8/17/1972**



© 2007 Warren Communications News

**Diane Scharer**, Research Manager.

**Dave Van Dyke**, Operations & Traffic Manager.

**Khalim Plankhi**, Vice President, Community Relations.

**Sarah Laslo**, Human Resources Administrator.

**Rates:** On request.

**City of License:** Washington. **Station DMA:** Washington, DC (Hagerstown, MD).

**Rank:** 8.

Circulation © 2006 Nielsen. Coverage based on Nielsen study.

GrandTotal	Cable TV Households	Non-cable TV Households	Total TV Households
Estimated Station Totals *	1,849,000	781,470	2,630,470
Average Weekly Circulation (2006)	1,083,061	420,430	1,503,491
Average Daily Circulation (2006)			617,823
Station DMA Total	Cable TV Households	Non-cable TV Households	Total TV Households
Estimated Station Totals *	1,451,230	601,540	2,052,770
Average Weekly Circulation (2006)	953,673	392,222	1,345,895
Average Daily Circulation (2006)			561,071
Other DMA Total	Cable TV Households	Non-cable TV Households	Total TV Households
Estimated Station Totals *	397,770	179,930	577,700
Average Weekly Circulation (2006)	129,388	28,208	157,596
Average Daily Circulation (2006)			56,752

\*Estimated station totals are sums of the Nielsen TV and Cable TV household estimates for each county in which the station registers viewing of more than 5% as per the Nielsen Survey Methods.

**WUSA-DT  
Ch. 34**

**Network Service:** CBS.

**Licensee:** The Detroit News Inc., c/o Gannett Co. Inc., 7950 Jones Branch Dr., McLean, VA 22107.

**Studio:** 4100 Wisconsin Ave. NW, Washington, DC 20016.

**Mailing Address:** 4100 Wisconsin Ave. NW, Washington, DC 20016.

**Phone:** 202-895-5999. **Fax:** 202-364-9432.

**E-mail:** kpiankhi@wusatv9.com

**Web Site:** http://www.wusatv9.com

**Technical Facilities:** Channel No. 34 (590-596 MHz). Authorized power: 1000-kw max. visual. Antenna: 833-ft above av. terrain, 663-ft. above ground, 1073-ft. above sea level.

Latitude	38°	57'	001"
Longitude	77°	004'	47"

**Transmitter:** 4010 Chesapeake St. NW.

**Note:** Latitude and longitude coordinates shown are based on the North American Datum of 1927 (NAD 27) as currently required by the Mass Media Bureau of the FCC.

**Ownership:** Gannett Co. Inc. (Group Owner).

**Began Operation:** October 31, 1998. High Definition.

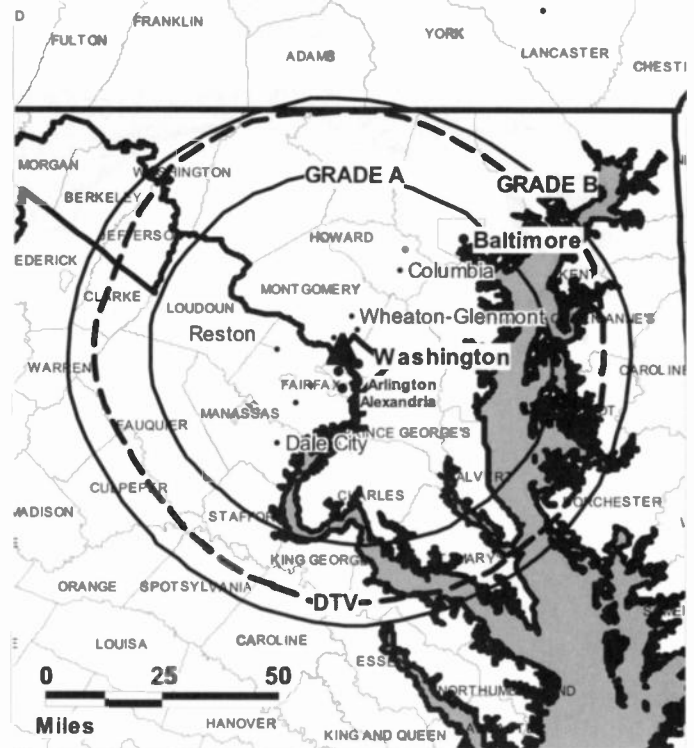
**Represented (legal):** Wiley, Rein & Fielding.

**Represented (sales):** Blair Television.

**Personnel:**

- Darryll Green, President & General Manager.
- Dianne Downey, Vice President, Sales.
- Sara Scott, Local Sales Manager.
- Cheryl Savastano, National Sales Manager.
- Amanda Sheehan, National Sales Manager.
- Terry Smith, Director, Technology/Operations.
- Jim Beahn, Technology Director.
- Joan Raker, Business Manager.
- Sue Baldwin, Program Associate.
- Christina Eaglin, Director, Integrated Marketing.

**WUSA-DT BPCDT-19980424KG GRANTED: 9/2/1998**



© 2007 Warren Communications News

**Heather Shean, Director, Marketing.**

**Victor Murphy, Production Manager.**

**Diane Scharer, Research Manager.**

**Dave Van Dyke, Operations & Traffic Manager.**

**Khalim Plankhi, Vice President, Community Relations.**

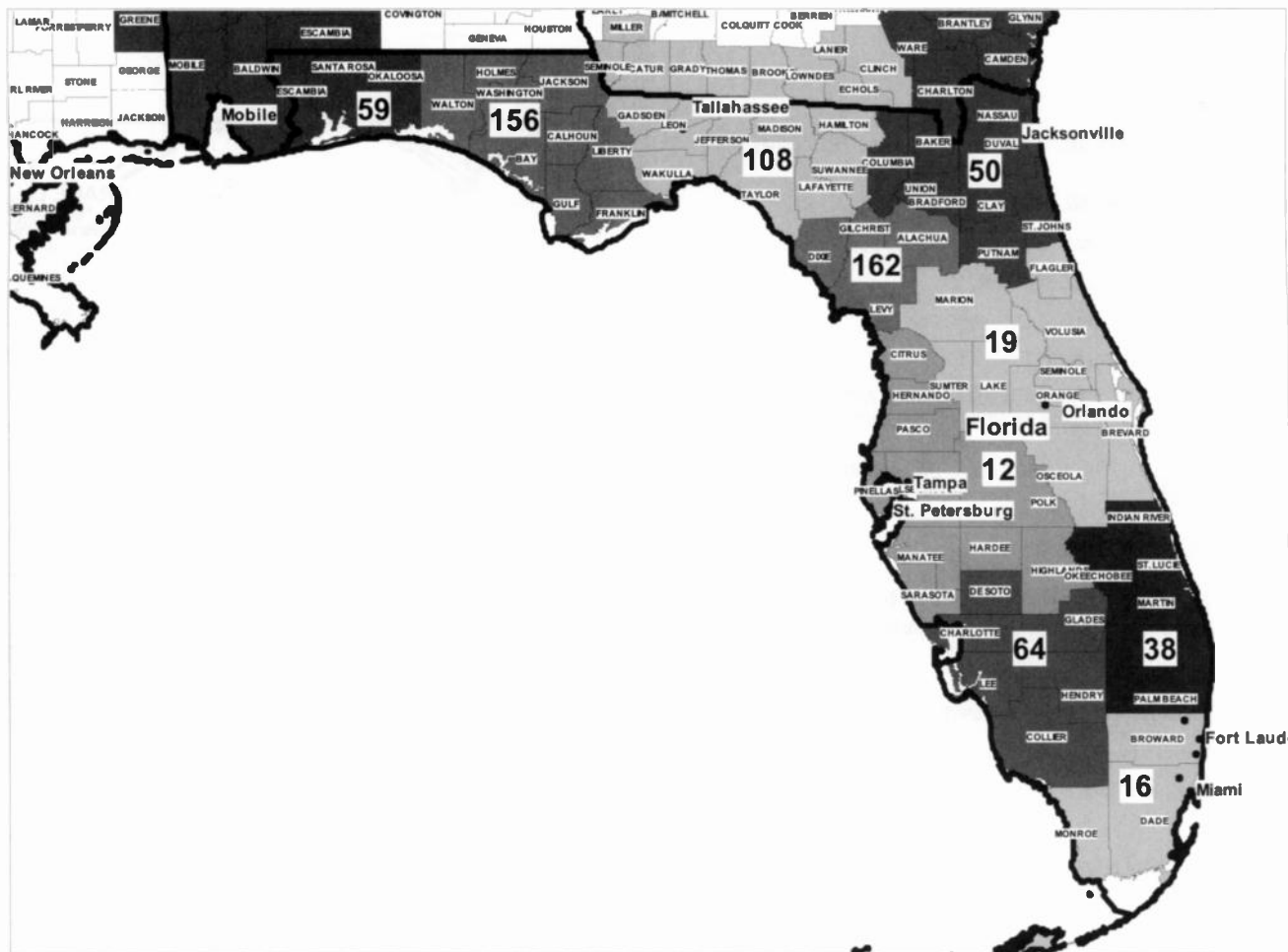
**Sarah Laslo, Human Resource Administrator.**

**Rates:** On request.

**City of License:** Washington. **Station DMA:** Washington, DC (Hagerstown, MD).

**Rank:** 8.

**Nielsen Data:** Not available.



© 2007 Warren Communications News

MARKET	NIELSEN DMA TV HOUSEHOLDS	RANK	MARKET AREA COMMERCIAL STATIONS
Tampa-St. Petersburg (Sarasota), FL.....	1,755,750	12	WCLF (22); WCLF-OT (21); WFLA-OT (7); WFLA-TV (8); WFTS-OT (29); WFTS-TV (28); WFTT-OT (47); WFTT-TV (50); WMOR-OT (19); WMOR-TV (32); WTOG (44); WTOG-OT (59); WTSP (10); WTSP-OT (24); WTTA (38); WTTA-OT (57); WTVT (13); WTVT-OT (12); WVEA-OT (25); WVEA-TV (62); WWSB (40); WWSB-OT (52); WXPX (66); WXPX-OT (42)
Miami-Fort Lauderdale, FL.....	1,538,620	16	WAMI-OT (47); WAMI-TV (69); WBFS-OT (32); WBFS-TV (33); WFOR-OT (22); WFOR-TV (4); WGEN-OT (12); WGEN-TV (8); WHFT-OT (46); WHFT-TV (45); WLTN (23); WLTV-OT (24); WPLG (10); WPLG-OT (9); WPXM (35); WPXM-OT (26); WSBS-OT (3); WSBS-TV (22); WSCV (51); WSCV-OT (52); WSFL-OT (19); WSFL-TV (39); WSVN (7); WSVN-OT (8); WTVJ (6); WTVJ-OT (31)
Orlando-Daytona Beach-Melbourne, FL.....	1,395,830	19	WACX-OT (40); WESH (2); WESH-OT (11); WFTV (9); WFTV-OT (39); WKCF (18); WKCF-OT (17); WKMG-OT (58); WKMG-TV (6); WOFL (35); WOFL-OT (22); WOPX (56); WOPX-OT (48); WOTF-OT (20); WOTF-TV (43); WRBW (65); WRBW-OT (41); WROQ (27); WROQ-OT (14); WTGL-TV (52); WVEN-OT (49); WVEN-TV (26)
West Palm Beach-Fort Pierce, FL.....	772,140	38	WFGC (61); WFGC-OT (49); WFLX (29); WFLX-OT (28); WHOT-OT (59); WPBF (25); WPBF-OT (16); WPEC (12); WPEC-OT (13); WPTV (5); WPTV-OT (55); WPXP (67); WPXP-OT (36); WTVX (34); WTVX-OT (50)
Jacksonville, FL.....	639,110	50	WAWS (30); WAWS-OT (32); WCWJ (17); WCWJ-OT (34); WJXT (4); WJXT-OT (42); WJXX (25); WJXX-OT (10); WPXC-OT (24); WPXC-TV (21); WTEV-OT (19); WTEV-TV (47); WTLV (12); WTLV-OT (13)
Mobile, AL-Pensacola (Fort Walton Beach), FL.....	524,200	59	WALA-OT (9); WALA-TV (10); WAWO (58); WAWO-OT (49); WBPG (55); WEAR-OT (17); WEAR-TV (3); WFBO-OT (48); WFGX (35); WFGX-OT (50); WHBR (33); WHBR-OT (34); WJTC (44); WJTC-OT (45); WKRG-OT (27); WKRG-TV (5); WMPV-OT (20); WMPV-TV (21); WPAN (53); WPAN-OT (40); WPMI-OT (47); WPMI-TV (15)
Fort Myers-Naples, FL.....	479,130	64	WBBH-OT (15); WBBH-TV (20); WFTX (36); WFTX-OT (35); WINK-OT (9); WINK-TV (11); WRXY-OT (33); WRXY-TV (49); WTVK (46); WTVK-OT (45); WZVN-OT (41); WZVN-TV (26)
Tallahassee, FL-Thomasville, GA.....	266,210	108	WCTV (6); WCTV-OT (46); WFXU (57); WTLF-OT (24); WTLH (49); WTLH-OT (50); WTWC-OT (2); WTWC-TV (40); WTXL-OT (22); WTXL-TV (27)
Panama City, FL.....	140,790	156	WBIF (51); WJHG-OT (8); WJHG-TV (7); WMBB (13); WMBB-OT (19); WPCT (46); WPCT-OT (47); WPGX (28); WPGX-OT (9)
Gainesville, FL.....	119,590	162	WCJB-OT (16); WCJB-TV (20); WGFL (53); WGFL-OT (28); WOGX (51); WOGX-OT (31)

(Continued on next page)



**Florida *Digital* Station Totals as of October 1, 2006**

	VHF	UHF	TOTAL
Commercial Television	14	59	73
Educational Television	0	17	17
	14	76	90

**Florida Analog Station Totals as of October 1, 2006**

	VHF	UHF	TOTAL
Commercial Television	19	53	72
Educational Television	5	12	17
	24	65	89

**WXPX**  
**Ch. 66**

**Network Service:** ION.

**Licensee:** Paxson Communications License Co. LLC, 601 Clearwater Park Rd., West Palm Beach, FL 33401-6233.

**Studio:** 200 S. Parker St., Tampa, FL 33606.

**Mailing Address:** 200 S. Parker St., Tampa, FL 33606.

**Phone:** 813-314-5462; 813-314-5458. **Fax:** 813-314-5464.

**E-mail:** jpomilla@wfla.com

**Web Site:** http://www.ionline.tv

**Technical Facilities:** Channel No. 66 (782-788 MHz). Authorized power: 2240-kw max. visual. Antenna: 1525-ft above av. terrain, 1497-ft. above ground, 1578-ft. above sea level.

Latitude 27° 24' 30"  
Longitude 82° 15' 00"

**Transmitter:** Approx. 2-mi. NE of Verna, Manatee County.

**Digital Facilities:** Channel No. 42 (638-644 MHz). Power: 210-kw max. visual. Antenna: 1470-ft above av. terrain, 1440-ft. above ground, 1522-ft. above sea level.

Latitude 27° 24' 30"  
Longitude 82° 15' 00"

**FCC Digital File Number:** BPCDT-990602KF. Granted: May 02, 2001.

**Note:** Latitude and longitude coordinates shown are based on the North American Datum of 1927 (NAD 27) as currently required by the Mass Media Bureau of the FCC.

**Ownership:** ION Media Networks Inc. (Group Owner).

**Began Operation:** August 1, 1994. Sale to Flenoy Rogers Inc. by Bradenton Broadcast TV Co. Ltd. approved by FCC July 21, 1993, but never consummated. Sale to The Christian Network by Bradenton Broadcast TV Co. Ltd. approved by FCC September 30, 1996. Sale to present owner by The Christian Network approved by FCC December 15, 1997.

**Personnel:**

Joe Pomilla, General Sales Manager.

Michael Dudich, Local Sales Manager.

Joe Clary, Chief Engineer.

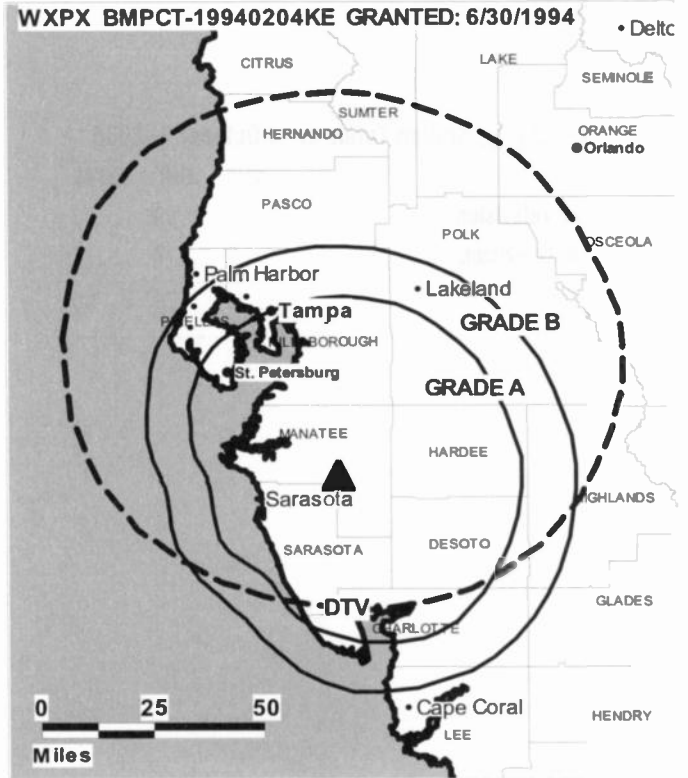
Tom Czupowski, Business Manager.

Angela Romero, Traffic Manager.

**Rates:** On request.

**City of License:** Bradenton. **Station DMA:** Tampa-St. Petersburg (Sarasota), FL.

**Rank:** 12.



© 2007 Warren Communications News

Circulation © 2006 Nielsen. Coverage based on Nielsen study.

GrandTotal	Cable TV Households	Non-cable TV Households	Total TV Households
Estimated Station Totals *	1,259,880	25,490	1,285,370
Average Weekly Circulation (2006)	114,523	3,506	118,029
Average Daily Circulation (2006)			26,372
Station DMA Total	Cable TV Households	Non-cable TV Households	Total TV Households
Estimated Station Totals *	1,256,230	17,700	1,273,930
Average Weekly Circulation (2006)	114,154	2,602	116,756
Average Daily Circulation (2006)			25,983
Other DMA Total	Cable TV Households	Non-cable TV Households	Total TV Households
Estimated Station Totals *	3,650	7,790	11,440
Average Weekly Circulation (2006)	369	904	1,273
Average Daily Circulation (2006)			389

\*Estimated station totals are sums of the Nielsen TV and Cable TV household estimates for each county in which the station registers viewing of more than 5% as per the Nielsen Survey Methods.

**WXPX-DT**  
**Ch. 42**

**Network Service:** ION.

**Licensee:** Paxson Communications License Co. LLC, 601 Clearwater Park Rd., West Palm Beach, FL 33401-6233.

**Studio:** 200 S. Parker St., Tampa, FL 33606.

**Mailing Address:** 200 S. Parker St., Tampa, FL 33606.

**Phone:** 813-314-5462; 813-314-5458. **Fax:** 813-314-5464.

**E-mail:** jpomilla@wfla.com

**Web Site:** http://www.ionline.tv

**Technical Facilities:** Channel No. 42 (638-644 MHz). Authorized power: 210-kw max. visual. Antenna: 1470-ft above av. terrain, 1440-ft. above ground, 1522-ft. above sea level.

Latitude	27°	24'	30"
Longitude	82°	15'	00"

**Transmitter:** Approx. 1.3-mi. E of Verna Bethany & Gopher Hill Rds. intersection, NE of Verna.

**Note:** Latitude and longitude coordinates shown are based on the North American Datum of 1927 (NAD 27) as currently required by the Mass Media Bureau of the FCC.

**Ownership:** ION Media Networks Inc. (Group Owner).

**Began Operation:** January 1, 2003. Standard Definition.

**Represented (engineering):** duTreil, Lundin & Rackley Inc.

**Personnel:**

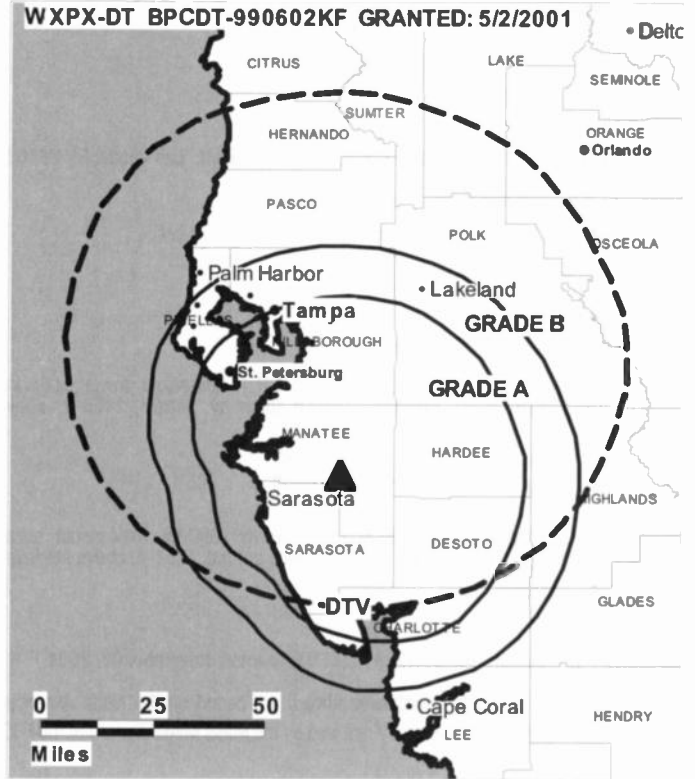
Joe Pomilla, General Sales Manager.

Michael Dudich, Local Sales Manager.

Joe Clary, Chief Engineer.

Tom Czupowski, Business Manager.

Angela Romero, Traffic Manager.



© 2007 Warren Communications News

**City of License:** Bradenton. **Station DMA:** Tampa-St. Petersburg (Sarasota), FL.

**Rank:** 12.

**Nielsen Data:** Not available.

**WFTX**  
**Ch. 36**

**Network Service:** FOX.

**Licensee:** Journal Broadcast Corp., 3355 S. Valley View Blvd., Las Vegas, NV 89102.

**Studio:** 621 S.W. Pine Island Rd., Cape Coral, FL 33991.

**Mailing Address:** 621 S.W. Pine Island Rd., Cape Coral, FL 33991.

**Phone:** 239-574-3636. **Fax:** 239-574-2025.

**E-mail:** cnelson@wftx.emmis.com

**Web Site:** http://www.fox4florida.com

**Technical Facilities:** Channel No. 36 (602-608 MHz). Authorized power: 5000-kw max. visual, 500-kw aural. Antenna: 1480-ft above av. terrain, 1476-ft. above ground.

Latitude	26°	47'	42"
Longitude	81°	48'	05"

**Digital Facilities:** Channel No. 35 (596-602 MHz). Power: 930-kw max. visual, aural. Antenna: 1325-ft above av. terrain, 1322-ft. above ground, 1351-ft. above sea level.

Latitude	26°	47'	42"
Longitude	81°	48'	05"

**FCC Digital File Number:** BPCDT-19991028ADX. Granted: November 02, 2004.

**Note:** Latitude and longitude coordinates shown are based on the North American Datum of 1927 (NAD 27) as currently required by the Mass Media Bureau of the FCC.

**News Service:** Fox NewsEdge.

**Ownership:** Journal Communications Inc. (Group Owner).

**Began Operation:** October 14, 1985. Sale to Wabash Valley Broadcasting Corp. by Family TV Assoc. approved by FCC November 25, 1986. Sale to Emmis Communications Corp. by Wabash Valley Broadcasting Corp. approved by FCC October 1, 1998. Sale to present owner by Emmis Communications Corp. approved by FCC November 29, 2005.

**Represented (legal):** Leventhal, Senter & Lerman PLLC.

**Represented (sales):** TeleRep Inc.

**Personnel:**

**Judy D. Kenney**, Vice President & General Manager.

**Carole Nelson**, General Sales Manager.

**Jamie Ricks**, Local Sales Manager.

**Dana George**, National Sales Manager.

**Geoff Roth**, News Director.

**Rick Carroll**, Chief Engineer.

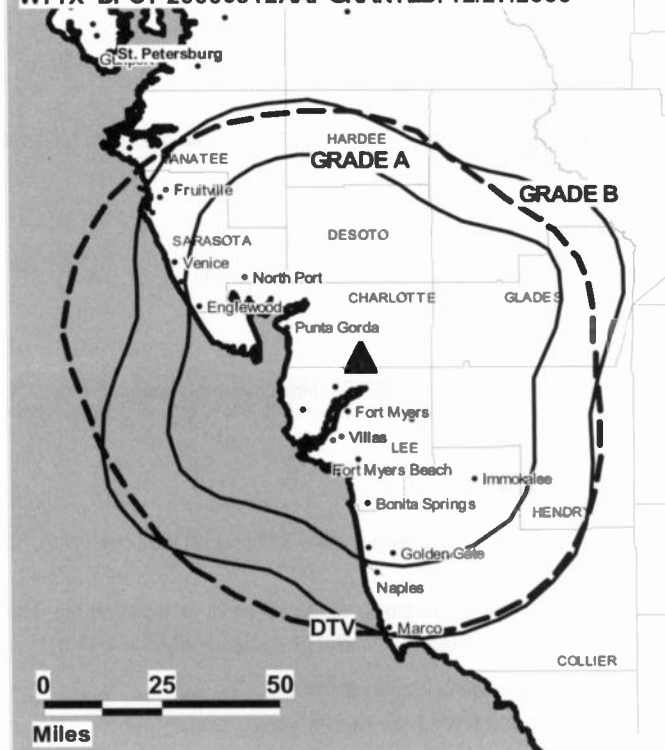
**Pam O'Donnell**, Business Manager.

**Mary McCrork**, Promotions Manager.

**Becky Lott**, Program Director & Traffic Manager.

**Rates:** On request.

WFTX BPCT-20000912AAI GRANTED: 12/27/2000



**City of License:** Cape Coral. **Station DMA:** Fort Myers-Naples, FL. **Rank:** 64.

Circulation © 2006 Nielsen. Coverage based on Nielsen study.

GrandTotal	Cable TV Households	Non-cable TV Households	Total TV Households
Estimated Station Totals *	469,260	156,530	625,790
Average Weekly Circulation (2006)	189,226	63,460	252,686
Average Daily Circulation (2006)			92,694
Station DMA Total	Cable TV Households	Non-cable TV Households	Total TV Households
Estimated Station Totals *	336,840	121,230	458,070
Average Weekly Circulation (2006)	177,838	60,742	238,580
Average Daily Circulation (2006)			88,501
Other DMA Total	Cable TV Households	Non-cable TV Households	Total TV Households
Estimated Station Totals *	132,420	35,300	167,720
Average Weekly Circulation (2006)	11,388	2,718	14,106
Average Daily Circulation (2006)			4,193

\*Estimated station totals are sums of the Nielsen TV and Cable TV household estimates for each county in which the station registers viewing of more than 5% as per the Nielsen Survey Methods.

**WFTX-DT**  
**Ch. 35**

**Network Service:** FOX.

**Licensee:** Journal Broadcast Corp., 3355 S. Valley View Blvd., Las Vegas, NV 89102.

**Studio:** 621 S.W. Pine Island Rd., Cape Coral, FL 33991.

**Mailing Address:** 621 S.W. Pine Island Rd., Cape Coral, FL 33991.

**Phone:** 239-574-3636. **Fax:** 239-574-2025.

**E-mail:** donitat@fox4.net

**Web Site:** <http://www.fox4florida.com>

**Technical Facilities:** Channel No. 35 (596-602 MHz). Authorized power: 930-kw max. visual, aural. Antenna: 1325-ft above av. terrain, 1322-ft. above ground, 1351-ft. above sea level.

Latitude	26°	47'	42"
Longitude	81°	48'	05"

**Note:** Latitude and longitude coordinates shown are based on the North American Datum of 1927 (NAD 27) as currently required by the Mass Media Bureau of the FCC.

**Ownership:** Journal Communications Inc. (Group Owner).

**Began Operation:** July 1, 2001. Standard Definition.

**Represented (legal):** Leventhal, Senter & Lerman PLLC.

**Represented (sales):** TeleRep Inc.

**Personnel:**

Judy D. Kenney, Vice President & General Manager.

Carole Nelson, General Sales Manager.

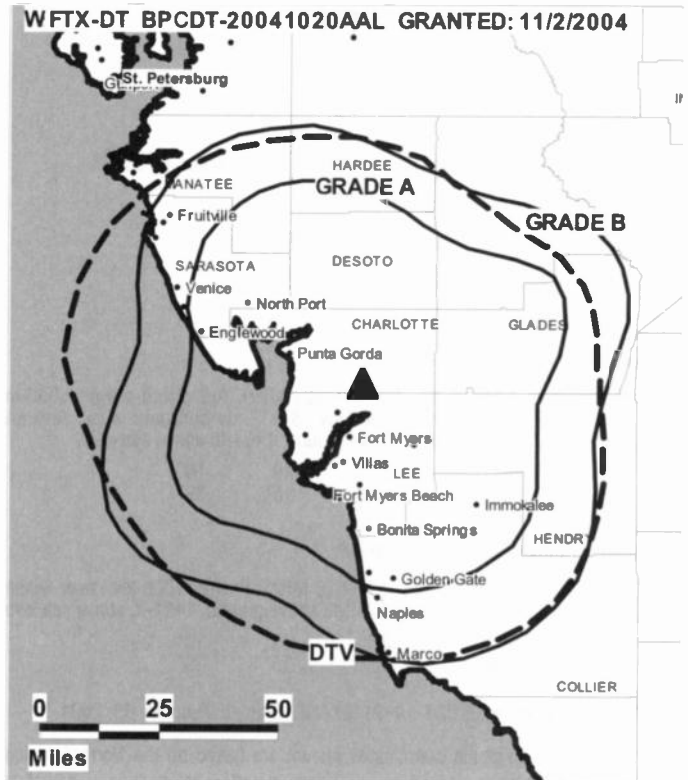
Jamie Ricks, Local Sales Manager.

Dana George, National Sales Manager.

Geoff Roth, News Director.

Rick Carroll, Chief Engineer.

Pam O'Donnell, Business Manager.



© 2007 Warren Communications News

Becky Lott, Program Director & Traffic Manager.

Mary McCrork, Promotion Manager.

**Rates:** On request.

**City of License:** Cape Coral. **Station DMA:** Fort Myers-Naples, FL. **Rank:** 64.

**Nielsen Data:** Not available.

**WCLF**  
**Ch. 22**

**Network Service:** IND.

**Licensee:** Christian Television Corp. Inc., Box 6922, Clearwater, FL 33758.

**Studio:** 6922 142nd Ave. N, Largo, FL 33771.

**Mailing Address:** Box 6922, Clearwater, FL 33758.

**Phone:** 727-535-5622. **Fax:** 727-531-2497.

**E-mail:** jjarvis@ctnonline.com

**Web Site:** http://www.ctnonline.com

**Technical Facilities:** Channel No. 22 (518-524 MHz). Authorized power: 5000-kw max. & 1170-kw horizontal visual, 500-kw & 117-kw horizontal aural. Antenna: 1542-ft above av. terrain, 1343-ft. above ground, 1404-ft. above sea level.

Latitude 27° 49' 10"  
Longitude 82° 15' 39"

**Transmitter:** 13623 Rhodine Rd., Riverview.

**Digital Facilities:** Channel No. 21 (512-518 MHz). Power: 1000-kw max. visual. Antenna: 1342-ft above av. terrain, 1342-ft. above ground, 1401-ft. above sea level.

Latitude 27° 49' 10"  
Longitude 82° 15' 39"

**FCC Digital File Number:** BPCDT-19991101AHE. Granted: February 03, 2001.

**Note:** Latitude and longitude coordinates shown are based on the North American Datum of 1927 (NAD 27) as currently required by the Mass Media Bureau of the FCC.

**Satellite Earth Stations:** Transmitter Acrodyne; Winegard, 3-meter C-band; Comtech, 5-meter C-band; M/A-Corn, Echostar, ADU receivers.

**Ownership:** Christian Television Network Inc. (Group Owner).

**Began Operation:** October 24, 1979.

**Represented (legal):** Hardy Carey & Chautin LLP.

**Personnel:**

Robert R. D'Andrea, President & General Manager.

Carl Berger, Chief Engineer.

Neville Chankersingh, Chief Financial Officer.

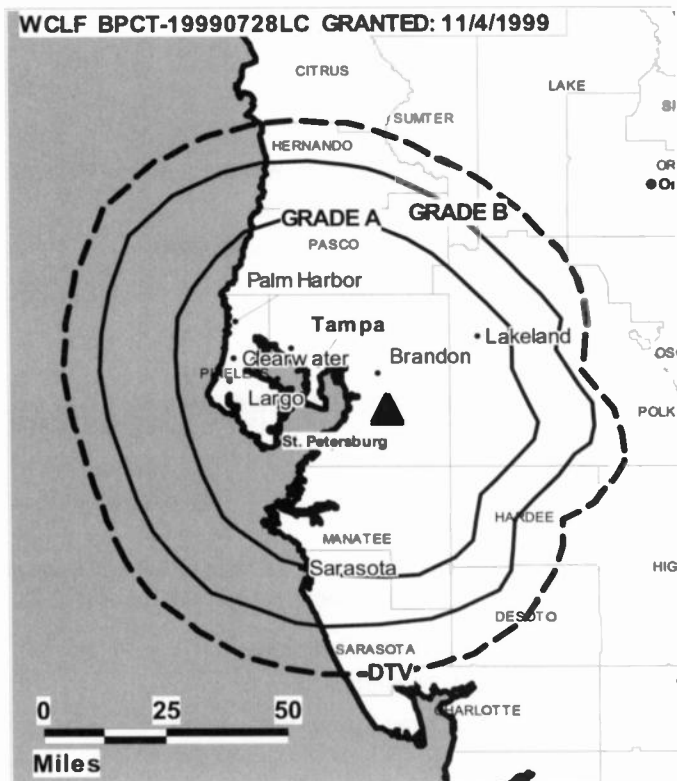
Steve Cunningham, Director, Programming & Sales.

Rick Wolfe, Production Manager.

Vicki Crew, Traffic Manager.

Jack Jarvis, Cable Relations & Special Projects Manager.

**Highest 30 Sec. Rate:** \$150.



© 2007 Warren Communications News

**City of License:** Clearwater. **Station DMA:** Tampa-St. Petersburg (Sarasota), FL.

**Rank:** 12.

Circulation © 2006 Nielsen. Coverage based on Nielsen study.

GrandTotal	Cable TV Households	Non-cable TV Households	Total TV Households
Estimated Station Totals *	409,510	188,050	597,560
Average Weekly Circulation (2006)	23,737	13,217	36,954
Average Daily Circulation (2006)			10,026
Station DMA Total	Cable TV Households	Non-cable TV Households	Total TV Households
Estimated Station Totals *	409,510	188,050	597,560
Average Weekly Circulation (2006)	23,737	13,217	36,954
Average Daily Circulation (2006)			10,026

\*Estimated station totals are sums of the Nielsen TV and Cable TV household estimates for each county in which the station registers viewing of more than 5% as per the Nielsen Survey Methods.

**WCLF-DT**  
**Ch. 21**

**Network Service:** IND.

**Licensee:** Christian Television Corp. Inc., PO Box 6922, Clearwater, FL 33758.

**WCLF TV:** 6922 142nd Ave. N, Largo, FL 33771.

**Mailing Address:** PO Box 6922, Clearwater, FL 33758.

**Phone:** 727-535-5622. **Fax:** 727-531-2497.

**E-mail:** [jjarvis@ctnonline.com](mailto:jjarvis@ctnonline.com)

**Web Site:** <http://www.ctnonline.com/wclft22/>

**Technical Facilities:** Channel No. 21 (512-518 MHz). Authorized power: 1000-kw max. visual. Antenna: 1342-ft above av. terrain, 1342-ft. above ground, 1401-ft. above sea level.

Latitude	27°	49'	10"
Longitude	82°	15'	39"

**Note:** Latitude and longitude coordinates shown are based on the North American Datum of 1927 (NAD 27) as currently required by the Mass Media Bureau of the FCC.

**Ownership:** Christian Television Network Inc. (Group Owner).

**Began Operation:** October 1, 2002. Standard Definition.

**Personnel:**

**Robert D'Andrea**, President & General Manager.

**Carl Berger**, Chief Engineer.

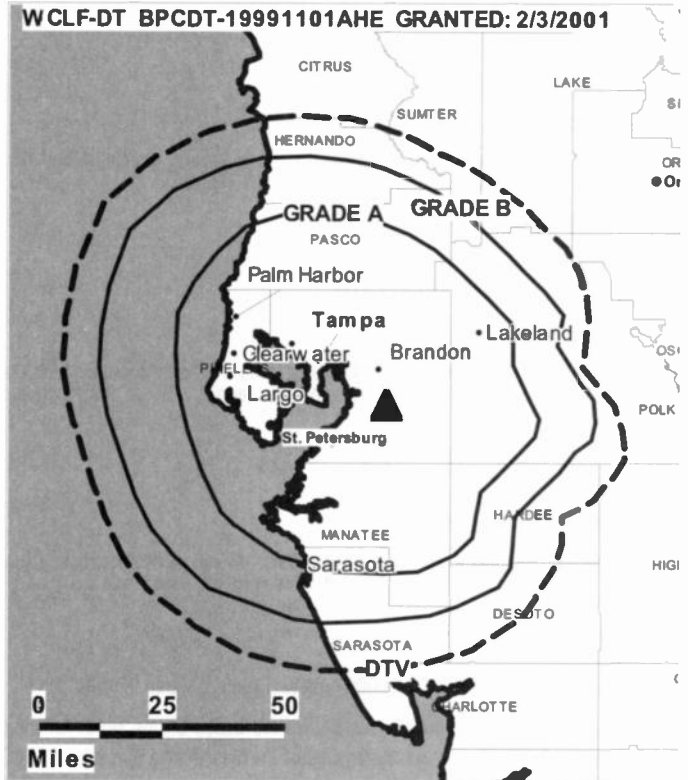
**Neville Chankersingh**, Chief Financial Officer.

**Steve Cunningham**, Director, Programming & Sales.

**Richard Nation**, Production Manager.

**Vicki Crew**, Traffic Manager.

**Jack Jarvis**, Cable Relations & Special Projects Manager.



© 2007 Warren Communications News

**City of License:** Clearwater. **Station DMA:** Tampa-St. Petersburg (Sarasota), FL.

**Rank:** 12.

**Nielsen Data:** Not available.

**WKCF**

**Ch. 18**

**Network Service:** CW.

**Licensee:** Orlando Hearst-Argyle Television Inc., c/o Brooks, Pierce, McLendon, Humphrey & Leonard LLP, PO Box 1800, Raleigh, NC 27602.

**Studio:** 31 Skyline Dr., Lake Mary, FL 32746.

**Mailing Address:** 31 Skyline Dr., Lake Mary, FL 32746.

**Phone:** 407-645-1818. **Fax:** 407-647-4163.

**Web Site:** <http://www.wb18.com>

**Technical Facilities:** Channel No. 18 (494-500 MHz). Authorized power: 5000-kw visual, 500-kw aural. Antenna: 1501-ft above av. terrain, 1687-ft. above ground, 1749-ft. above sea level.

Latitude 28° 35' 12"  
Longitude 81° 04' 58"

**Transmitter:** 3010 Dill Rd., Bithlo.

**Digital Facilities:** Channel No. 17 (488-494 MHz). Power: 1000-kw max. visual. Antenna: 1549-ft above av. terrain, 1512-ft. above ground.

Latitude 28° 35' 12"  
Longitude 81° 04' 58"

**FCC Digital File Number:** BMPCDT-20000428ABJ. Granted: March 07, 2001.

**Note:** Latitude and longitude coordinates shown are based on the North American Datum of 1927 (NAD 27) as currently required by the Mass Media Bureau of the FCC.

**Ownership:** Hearst-Argyle Television Inc. (Group Owner).

**Began Operation:** December 8, 1988. Sale to present owner by Emmis Communications Corp. approved by FCC July 7, 2006.

**Represented (sales):** Harrington, Righter & Parsons Inc.

**Represented (legal):** Brooks, Pierce, McLendon, Humphrey & Leonard LLP.

**Represented (engineering):** duTriel, Lundin & Rackley Inc.

**Personnel:**

Wayne Spracklin, Vice President & General Manager.

Dave Ward, Vice President, Programming.

John Soapes, General Sales Manager.

Wendi Jeffers, Local Sales Manager.

Tom Post, National Sales Manager.

Susan Culver, Regional Sales Manager.

Joe Addalla, Chief Engineer.

Ron Wilkinson, Business Manager.

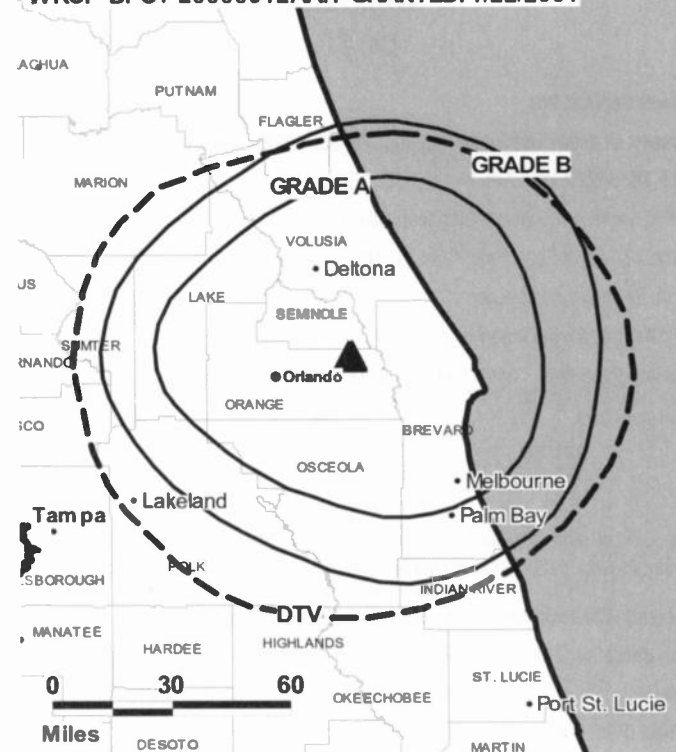
Greg Thomas, Promotion Manager.

Robin Balk, Production Manager.

Donna Davis, Traffic Manager.

**Rates:** On request.

WKCF BPCT-20000912AAH GRANTED: 1/22/2001



© 2007 Warren Communications News

**City of License:** Clermont. **Station DMA:** Orlando-Daytona Beach-Melbourne, FL.

**Rank:** 19.

Circulation © 2006 Nielsen. Coverage based on Nielsen study.

GrandTotal	Cable TV Households	Non-cable TV Households	Total TV Households
Estimated Station Totals *	981,130	444,550	1,425,680
Average Weekly Circulation (2006)	344,988	136,345	481,333
Average Daily Circulation (2006)			162,500
Station DMA Total	Cable TV Households	Non-cable TV Households	Total TV Households
Estimated Station Totals *	981,130	364,570	1,345,700
Average Weekly Circulation (2006)	344,988	131,866	476,854
Average Daily Circulation (2006)			161,780
Other DMA Total	Cable TV Households	Non-cable TV Households	Total TV Households
Estimated Station Totals *	0	79,980	79,980
Average Weekly Circulation (2006)	0	4,479	4,479
Average Daily Circulation (2006)			720

\*Estimated station totals are sums of the Nielsen TV and Cable TV household estimates for each county in which the station registers viewing of more than 5% as per the Nielsen Survey Methods.



**WKCF-DT**  
**Ch. 17**

**Network Service:** CW.

**Grantee:** Orlando Hearst-Argyle Television Inc., c/o Brooks, Pierce, McLendon, Humphrey & Leonard LLP, PO Box 1800, Raleigh, NC 27602.

**Studio:** 31 Skyline Dr., Lake Mary, FL 32746.

**Mailing Address:** 31 Skyline Dr., Lake Mary, FL 32746.

**Phone:** 407-645-1818. **Fax:** 407-647-4163.

**Web Site:** <http://www.wb18.com>

**Technical Facilities:** Channel No. 17 (488-494 MHz). Authorized power: 1000-kw max. visual. Antenna: 1549-ft above av. terrain, 1512-ft. above ground.

Latitude	28°	35'	12"
Longitude	81°	04'	58"

**Note:** Latitude and longitude coordinates shown are based on the North American Datum of 1927 (NAD 27) as currently required by the Mass Media Bureau of the FCC.

**Ownership:** Hearst-Argyle Television Inc. (Group Owner).

**Began Operation:** June 1, 2002. High Definition.

**Represented (legal):** Brooks, Pierce, McLendon, Humphrey & Leonard LLP.

**Personnel:**

**Wayne Spracklin**, Vice President & General Manager.

**John Soapes**, General Sales Manager.

**Wendi Jeffers**, Local Sales Manager.

**Tom Post**, National Sales Manager.

**Susan Culver**, Regional Sales Manager.

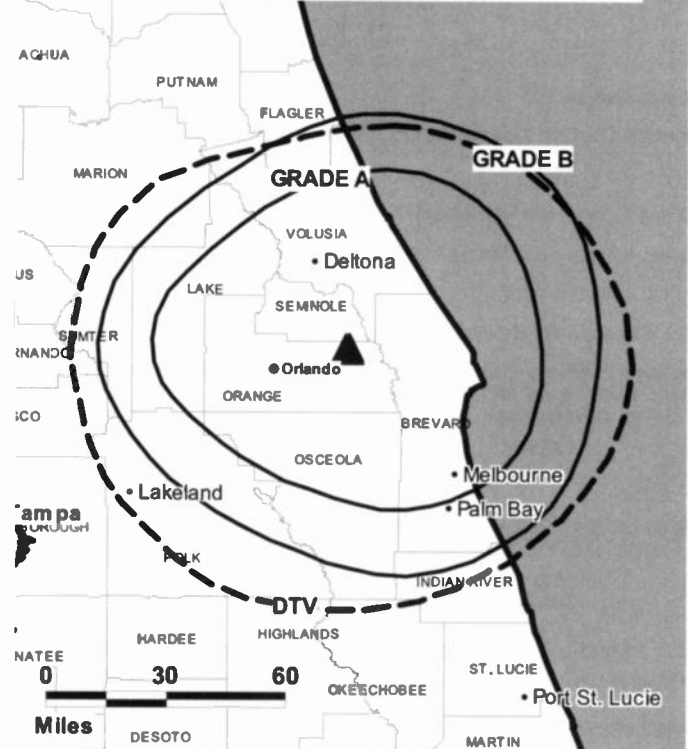
**Joe Addalia**, Chief Engineer.

**Ron Wilkinson**, Business Manager.

**Greg Thomas**, Promotion Manager.

**Robin Balk**, Production Manager.

**WKCF-DT BMPCDT-20000428ABJ GRANTED: 3/7/2001**



© 2007 Warren Communications News

**Donna Davis**, Traffic Manager.

**City of License:** Clermont. **Station DMA:** Orlando-Daytona Beach-Melbourne, FL.

**Rank:** 19.

**Nielsen Data:** Not available.

**WTGL-TV**  
**Ch. 52**

**Network Service:** IND.

**Licensee:** Good Life Broadcasting Inc., 653 W. Michigan St., Orlando, FL 32805.

**Studio:** 653 W. Michigan St., Orlando, FL 32805.

**Mailing Address:** 653 W. Michigan St., Orlando, FL 32805.

**Phone:** 407-423-5200. **Fax:** 407-422-0120.

**E-mail:** info@tv52.org

**Web Site:** http://www.tv52.org

**Technical Facilities:** Channel No. 52 (698-704 MHz). Authorized power: 3000-kw max. visual, aural. Antenna: 1549-ft above av. terrain, 1514-ft. above ground, 1581-ft. above sea level.

Latitude	28°	35'	12"
Longitude	81°	04'	58"

**Digital Facilities:** Channel No. 53 (704-710 MHz). Power: 13-kw max. visual, aural. Antenna: 1686-ft above av. terrain, 1654-ft. above ground, 1719-ft. above sea level.

Latitude	28°	35'	12"
Longitude	81°	04'	58"

**Note:** Latitude and longitude coordinates shown are based on the North American Datum of 1927 (NAD 27) as currently required by the Mass Media Bureau of the FCC.

**Satellite Earth Stations:** Transmitter Comark; Harris, 3.5-meter C-band; Comtech, 5-meter C-band; M/A-Corn receivers.

**Ownership:** Good Life Broadcasting Inc. (Group Owner).

**Began Operation:** August 16, 1982. Sale to Trinity Christian Center of Santa Ana Inc. approved by FCC August 1, 2006, but not yet consummated.

**Represented (legal):** Leventhal, Senter & Lerman PLLC.

**Represented (engineering):** duTreil, Lundin & Rackley Inc.

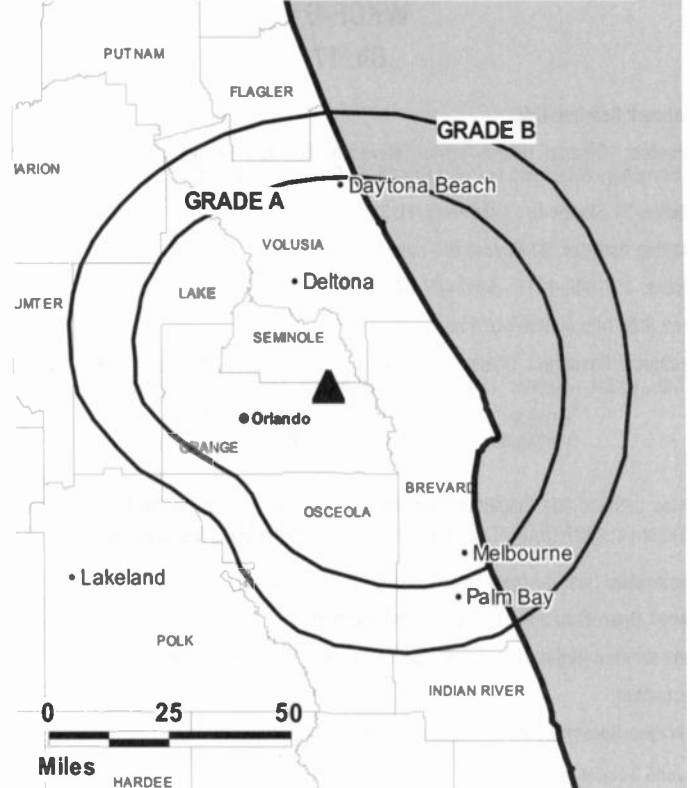
**Personnel:**

Ken Mikesell, President & General Manager.

Ed Griffis, Vice President & General Sales Manager.

Marshall Royalty, Chief Engineer.

**WTGL-TV BMPCT-20041201BGU GRANTED: 2/17/2005**



© 2007 Warren Communications News

Kathy Wood, Finance Director.

Eileen Edwards, Program Director.

**Highest 30 Sec. Rate:** \$100.

**City of License:** Cocoa. **Station OMA:** Orlando-Daytona Beach-Melbourne, FL.

**Rank:** 19.

**Nielsen Data:** Not available.

**WESH**

**Ch. 2**

**Network Service:** NBC.

**Licensee:** Orlando Hearst-Argyle Television Inc., c/o Brooks, Pierce, McLendon, Humphrey & Leonard, Box 1800, Raleigh, NC 27602.

**Studio:** 1021 N. Wymore Rd., Winter Park, FL 32789.

**Mailing Address:** PO Box 547697, Orlando, FL 32854.

**Phone:** 407-645-2222. **Fax:** 407-539-7948.

**E-mail:** wbauman@hearst.com

**Web Site:** http://www.wesh.com

**Technical Facilities:** Channel No. 2 (54-60 MHz). Authorized power: 100-kw visual, aural. Antenna: 1654-ft above av. terrain, 1624-ft. above ground, 1692-ft. above sea level.

Latitude 28° 56' 16"  
Longitude 81° 18' 57"

**Digital Facilities:** Channel No. 11 (198-204 MHz). Power: 60-kw visual. Antenna: 1690-ft above av. terrain, 1673-ft. above ground, 1726-ft. above sea level.

Latitude 28° 36' 35"  
Longitude 81° 03' 35"

**FCC Digital File Number:** BMPCDT-990407KJ. Granted: November 02, 2000.

**Note:** Latitude and longitude coordinates shown are based on the North American Datum of 1927 (NAD 27) as currently required by the Mass Media Bureau of the FCC.

**Multichannel TV Sound:** Stereo only.

**Satellite Earth Station:** Scientific-Atlanta, 7-meter; Scientific-Atlanta, Microdyne, M/A-Com, Harris receivers.

**News Services:** NBC News Channel, CNN Newsource, AP.

**Ownership:** Hearst-Argyle Television Inc. (Group Owner).

**Began Operation:** May 29, 1956. Merger of Cowles Broadcasting into H & C Communications approved by FCC October 1984 (Television Digest, Vol. 24:26, 35). Sale to Cowles by John H. Perry interests approved by FCC April 20, 1966 (Vol. 5:47). Sale to Pulitzer Publishing approved by FCC April 27, 1993 (Vol. 33:8, 14, 23). Sale to present owner by Pulitzer approved by FCC November 24, 1998 (Vol. 38:22, 48).

**Represented (sales):** Eagle Television Sales.

**Represented (legal):** Brooks, Pierce, McLendon, Humphrey & Leonard LLP.

**Personnel:**

William P. Bauman, President & General Manager.

Bob Fein, Station Manager & Director-Sales.

Richard K. Scharf, Operations Manager.

Joe Chaplinski, General Sales Manager.

Claudia Wickham, Local Sales Manager.

Jessica Aviles-Derte, National Sales Manager.

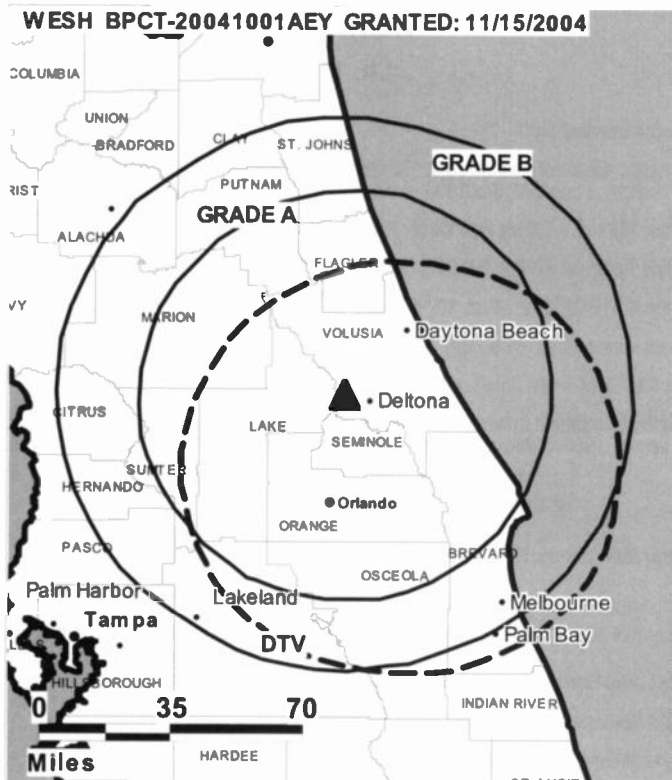
Ed Trauschke, News Director.

Richard Monn, Chief Engineer.

Dick Spark, Controller.

Lenora Boutte, Program Manager.

D. J. Stephens, Sales Marketing Director.



© 2007 Warren Communications News

Kevin Stuart, Research Director.

Suzanne Grethen, Creative Services Director.

Penni Rojas, Traffic Manager.

Katie Coronado, Community Affairs Director.

**Rates:** On request.

**City of License:** Daytona Beach.

**Station DMA:** Orlando-Daytona Beach-Melbourne, FL. Rank: 19.

Circulation © 2006 Nielsen. Coverage based on Nielsen study.

GrandTotal	Cable TV Households	Non-cable TV Households	Total TV Households
Estimated Station Totals *	1,072,620	390,360	1,462,980
Average Weekly Circulation (2006)	674,159	197,608	871,767
Average Daily Circulation (2006)			436,976
Station DMA Total	Cable TV Households	Non-cable TV Households	Total TV Households
Estimated Station Totals *	981,130	364,570	1,345,700
Average Weekly Circulation (2006)	633,495	195,277	828,772
Average Daily Circulation (2006)			422,576
Other DMA Total	Cable TV Households	Non-cable TV Households	Total TV Households
Estimated Station Totals *	91,490	25,790	117,280
Average Weekly Circulation (2006)	40,664	2,331	42,995
Average Daily Circulation (2006)			14,400

\*Estimated station totals are sums of the Nielsen TV and Cable TV household estimates for each county in which the station registers viewing of more than 5% as per the Nielsen Survey Methods.

**WESH-DT**

**Ch. 11**

**Network Service:** NBC.

**Licensee:** Orlando Hearst-Argyle Television Inc., c/o Brooks, Pierce, McLendon, Humphrey & Leonard, Box 1800, Raleigh, NC 27602.

**Studio:** 1021 N. Wymore Rd., Winter Park, FL 32789.

**Mailing Address:** PO Box 547697, Orlando, FL 32854.

**Phone:** 407-643-2222. **Fax:** 407-539-7948.

**E-mail:** wbauman@hearst.com

**Web Site:** http://www.wesh.com

**Technical Facilities:** Channel No. 11 (198-204 MHz). Authorized power: 60-kw visual. Antenna: 1690-ft above av. terrain, 1673-ft. above ground, 1726-ft. above sea level.

Latitude	28°	36'	35"
Longitude	81°	03'	35"

**Transmitter:** 2.9-mi. N90 degrees E of Lake Pickett.

**Note:** Latitude and longitude coordinates shown are based on the North American Datum of 1927 (NAD 27) as currently required by the Mass Media Bureau of the FCC.

**Ownership:** Hearst-Argyle Television Inc. (Group Owner).

**Began Operation:** May 1, 2001. High Definition.

**Represented (sales):** Eagle Television Sales.

**Represented (legal):** Brooks, Pierce, McLendon, Humphrey & Leonard LLP.

**Represented (engineering):** John F. X. Browne & Associates PC.

**Personnel:**

William P. Bauman, President & General Manager.

Bob Fein, Station Manager & Director of Sales.

Richard K. Scharf, Operations Manager.

Joe Chaplinski, General Sales Manager.

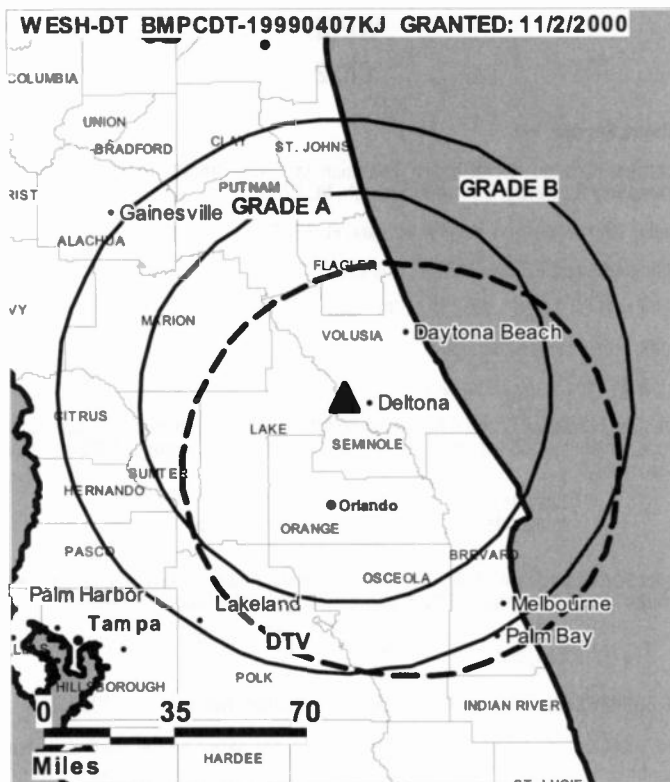
Claudia Wickham, Local Sales Manager.

Jessica Aviles-Derle, National Sales Manager.

Ed Trauschke, News Director.

Richard Monn, Chief Engineer.

Dick Spark, Controller.



© 2007 Warren Communications News

Lenora Boutte, Program Manager.

D. J. Stephens, Sales Marketing Director.

Kevin Stuart, Research Director.

Suzanne Grethen, Creative Services Director.

Penni Rojas, Traffic Manager.

Katie Coronado, Community Affairs Director.

**City of License:** Daytona Beach.

**Station DMA:** Orlando-Daytona Beach-Melbourne, FL. Rank: 19.

**Nielsen Data:** Not available.

**WVEN-DT**  
**Ch. 49**

**Network Service:** UNV.

**Grantee:** Entravision Holdings LLC, 2425 Olympic Blvd., Suite 6000 W, Santa Monica, CA 90404.

**Studio:** 523 Douglas Ave., Altamonte Springs, FL 32714.

**Mailing Address:** 523 Douglas Ave., Altamonte Springs, FL 32714.

**Phone:** 407-774-2626. **Fax:** 407-774-3384.

**E-mail:** aguernica@entravision.com

**Web Site:** <http://www.entravision.com>

**Technical Facilities:** Channel No. 49 (680-686 MHz). Authorized power: 120-kw max. visual, aural. Antenna: 1404-ft above av. terrain, 1348-ft. above ground, 1404-ft. above sea level.

Latitude	28°	55'	16"
Longitude	81°	19'	09"

**Note:** Latitude and longitude coordinates shown are based on the North American Datum of 1927 (NAD 27) as currently required by the Mass Media Bureau of the FCC.

**Ownership:** Entravision Communications Corp. (Group Owner).

**Began Operation:** April 17, 2003. Station operating under Special Temporary Authority at 3-kw max. visual.

**Personnel:**

**Antonio Guernica**, General Manager & General Sales Manager.

**Elio Aguilar**, Local Sales Manager.

**Anibal Soto**, National Sales Manager.

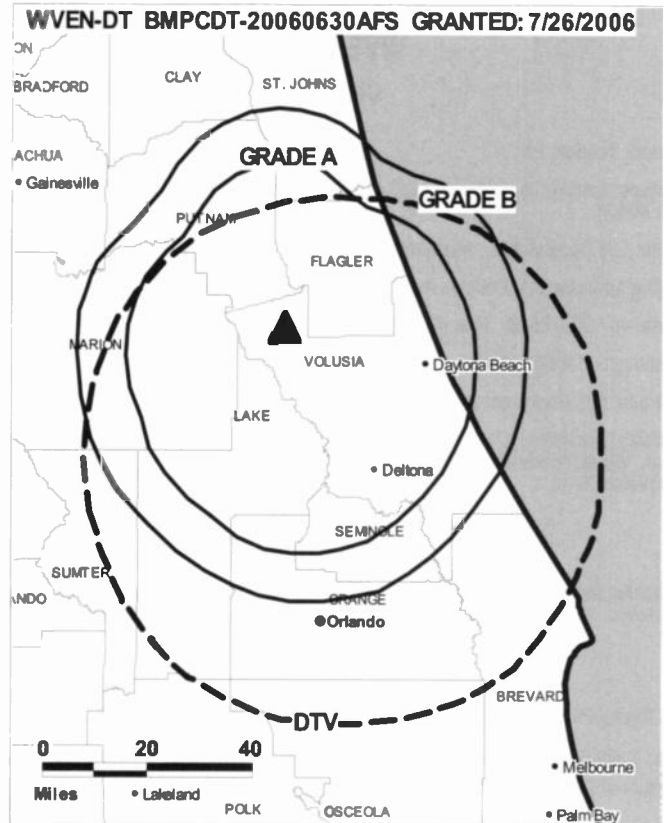
**Jorge Friguls**, News Director.

**Chuck Seithle**, Chief Engineer.

**Daysia Pagan**, Controller.

**Maria Fernandez**, Program & Research Director.

**Anthony Roman**, Production Manager.



**Lucecita Santiago**, Traffic Manager.

**City of License:** Daytona Beach.

**Station DMA:** Orlando-Daytona Beach-Melbourne, FL. **Rank:** 19.

**Nielsen Data:** Not available.

**WVEN-TV**  
**Ch. 26**

**Network Service:** UNV.

**Licensee:** Entravision Holdings LLC, 2425 Olympic Blvd., Suite 6000 W, Santa Monica, CA 90404.

**Studio:** 523 Douglas Ave., Altamonte Springs, FL 32714.

**Mailing Address:** 523 Douglas Ave., Altamonte Springs, FL 32714.

**Phone:** 407-774-2626. **Fax:** 407-774-3384.

**E-mail:** aguernica@entravision.com

**Web Site:** http://www.entravision.com

**Technical Facilities:** Channel No. 26 (542-548 MHz). Authorized power: 5000-kw max. visual. Antenna: 997-ft above av. terrain, 1001-ft. above ground, 1017-ft. above sea level.

Latitude	29°	17'	10"
Longitude	81°	29'	37"

**Digital Facilities:** Channel No. 49 (680-686 MHz). Power: 120-kw max. visual, aural. Antenna: 1404-ft above av. terrain, 1348-ft. above ground, 1404-ft. above sea level.

Latitude	28°	55'	16"
Longitude	81°	19'	09"

**FCC Digital File Number:** BPCDT-19991029AER. Granted: July 26, 2006.

**Note:** Latitude and longitude coordinates shown are based on the North American Datum of 1927 (NAD 27) as currently required by the Mass Media Bureau of the FCC.

**Ownership:** Entravision Communications Corp. (Group Owner).

**Began Operation:** September 15, 1988. As WAYQ, went off air after struck by Navy jet in 1991. Sale to James D. McCotter approved by FCC December 21, 1993. Returned to air as WNTD July 1, 1996. Sale to present owner as WVEN-TV by James D. McCotter approved by FCC September 14, 2000.

**Personnel:**

Antonio Guernica, General Manager & General Sales Manager.

Elio Aguilar, Local Sales Manager.

Anibal Soto, National Sales Manager.

Jorge Friguls, News Director.

Chuck Seithle, Chief Engineer.

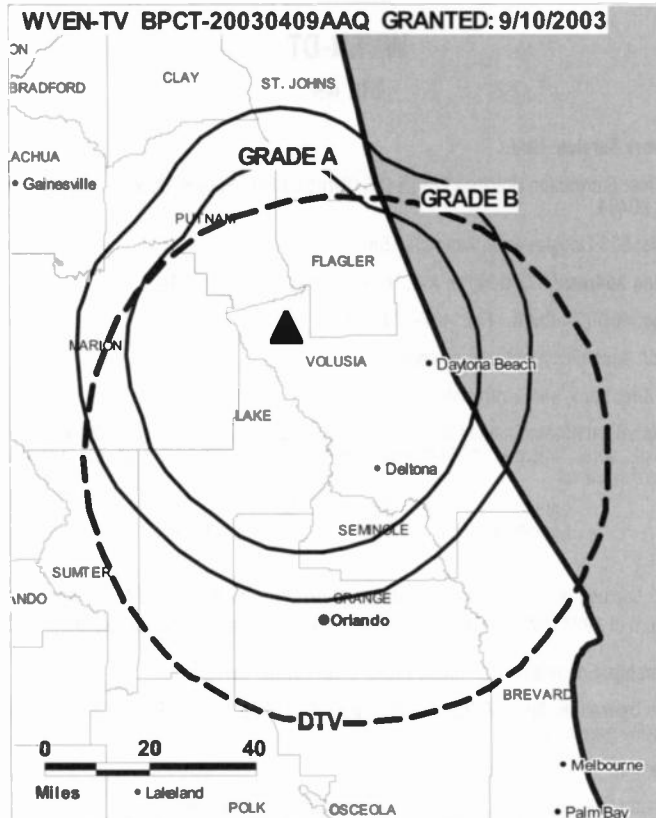
Daysia Pagan, Controller.

Maria Fernandez, Program & Research Director.

Anthony Roman, Production Manager.

Lucecita Santiago, Traffic Manager.

**Highest 30 Sec. Rate:** \$200.



**City of License:** Daytona Beach.

**Station DMA:** Orlando-Daytona Beach-Melbourne, FL. Rank: 19.

Circulation © 2006 Nielsen. Coverage based on Nielsen study.

GrandTotal	Cable TV Households	Non-cable TV Households	Total TV Households
Estimated Station Totals *	338,750	37,190	375,940
Average Weekly Circulation (2006)	22,495	2,343	24,838
Average Daily Circulation (2006)			15,918
Station OMA Total	Cable TV Households	Non-cable TV Households	Total TV Households
Estimated Station Totals *	338,750	37,190	375,940
Average Weekly Circulation (2006)	22,495	2,343	24,838
Average Daily Circulation (2006)			15,918

\*Estimated station totals are sums of the Nielsen TV and Cable TV household estimates for each county in which the station registers viewing of more than 5% as per the Nielsen Survey Methods.

**WFBD-DT**

**Ch. 48**

**Network Service:** IND.

**Licensee:** George S. Flinn Jr., 188 S. Bellevue, Suite 222, Memphis, TN 38104.

**Mailing Address:** 188 S. Bellevue, Suite 222, Memphis, TN 38104.

**Phone:** 901-726-8970; 817-303-7449.

**E-mail:** larry@ktv.net

**Technical Facilities:** Channel No. 48 (674-680 MHz). Authorized power: 1000-kw max. visual, aural. Antenna: 1044-ft above av. terrain, 1077-ft. above ground, 1222-ft. above sea level.

Latitude	30°	59'	52"
Longitude	86°	43'	13"

**Note:** Latitude and longitude coordinates shown are based on the North American Datum of 1927 (NAD 27) as currently required by the Mass Media Bureau of the FCC.

**Ownership:** George S. Flinn Jr.

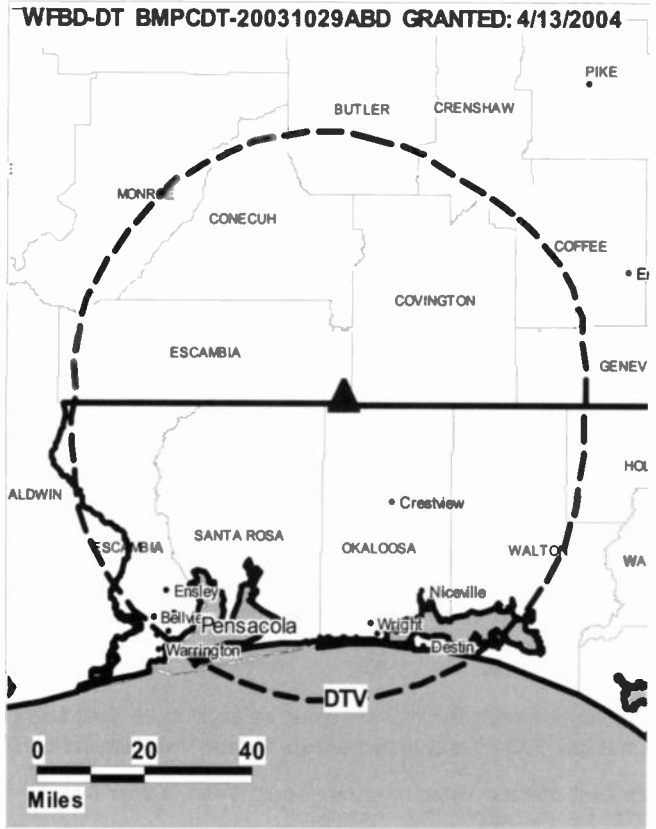
**Began Operation:** Station operating in digital mode on its analog allotment; no on-air date.

**Represented (legal):** Stephen C. Simpson.

**City of License:** Destin. **Station DMA:** Mobile, AL-Pensacola (Fort Walton Beach), FL.

**Rank:** 59.

**Nielsen Data:** Not available.



© 2007 Warren Communications News

**WSCV**

**Ch. 51**

**Network Service:** TMO.

**Licensee:** NBC Telemundo License Co., c/o NBC Inc., 1299 Pennsylvania Ave. NW, Washington, DC 20004.

**Studio:** 15000 SW 27th St., Miramar, FL 33024.

**Mailing Address:** 15000 SW 27th St., Mirimar, FL 33027.

**Phone:** 305-888-5151. **Fax:** 305-888-9270.

**E-mail:** mrodriguez@telemundo.com

**Web Site:** http://www.telemundo51.com

**Technical Facilities:** Channel No. 51 (692-698 MHz). Authorized power: 5000-kw max. visual, 500-kw aural. Antenna: 997-ft above av. terrain, 994-ft. above ground, 1004-ft. above sea level.

Latitude 25° 59' 09"  
Longitude 80° 11' 37.1"

**Digital Facilities:** Channel No. 52 (698-704 MHz). Power: 500-kw max. visual. Antenna: 997-ft above av. terrain, 994-ft. above ground.

Latitude 25° 59' 08.7"  
Longitude 80° 11' 37.1"

**Note:** Latitude and longitude coordinates shown are based on the North American Datum of 1927 (NAD 27) as currently required by the Mass Media Bureau of the FCC.

**Satellite Earth Stations:** Vertex, 6.1-meter Ku-band; Vertex, 9-meter C-band; Standard Communications, Harris receivers.

**SNG Mobile Dish:** Vertex, 2.6-meter Ku-band.

**News Services:** CNN Newsource, AP.

**Ownership:** NBC Universal (Group Owner).

**Began Operation:** December 6, 1968. While known as WSMS-TV, left air August 10, 1970. Sale by Gold Coast Telecasting approved by FCC January 12, 1972. Resumed operation February 14, 1972. Sale by Trustee in Bankruptcy for Channel 51 Inc. to Johns-Koenig Associates Inc. approved by FCC July 14, 1976. Subscription TV authorization granted March 23, 1979. Sale to Oak Industries by William F. Johns, Alvin Koenig, et al., approved by FCC February 29, 1980. Sale to John Blair & Co. approved by FCC October 9, 1984 (Television Digest, Vol. 24:33). Controlling interest in John Blair & Co. was purchased by Reliance Group & approved by FCC September 18, 1986 (Vol. 26:21-29, 33, 34). In a series of transfers, Reliance Group & John Blair & Co. formed the Telemundo Group. Transfer of control by Telemundo Holdings Inc. to Council Tree Hispanic Broadcasters from Apollo Investment Fund approved by FCC November 17, 2000. Transfer to present owner by Telemundo Holdings Inc. approved by FCC April 10, 2002 (Vol. 42:15).

**Represented (sales):** Telemundo Network Sales.

**Personnel:**

**Michael Rodriguez,** Vice President & General Manager.

**Jorge Carballo,** General Sales Manager.

**Alicia Soriano,** Local Sales Manager.

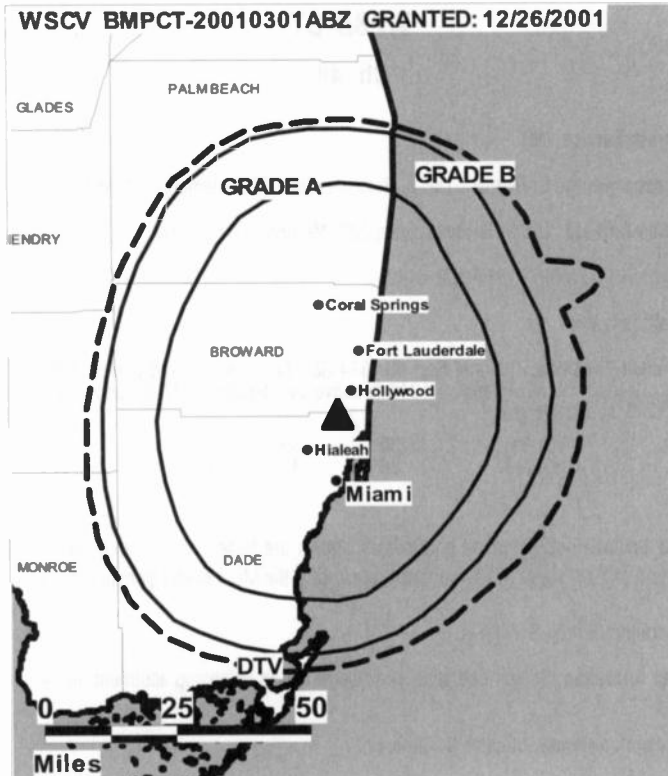
**Barry Kandel,** National Sales Manager.

**Yvette Miley,** News Director.

**Luis Duarte,** Chief Engineer.

**Adam Friedman,** Business Manager.

**Cristina Bartos,** Program & Creative Services Director.



© 2007 Warren Communications News

**Larry McDaniel,** Promotion Director.

**Ralph Arias,** Production Manager.

**Ariel Lipiz,** Traffic Manager.

**Highest 30 Sec. Rate:** \$1200.

**City of License:** Fort Lauderdale. **Station DMA:** Miami-Fort Lauderdale, FL. **Rank:** 16.

Circulation © 2006 Nielsen. Coverage based on Nielsen study.

GrandTotal	Cable TV Households	Non-cable TV Households	Total TV Households
Estimated Station Totals *	1,029,560	466,310	1,495,870
Average Weekly Circulation (2006)	170,717	79,273	249,990
Average Daily Circulation (2006)			147,560
Station DMA Total	Cable TV Households	Non-cable TV Households	Total TV Households
Estimated Station Totals *	1,023,810	466,310	1,490,120
Average Weekly Circulation (2006)	170,159	79,273	249,432
Average Daily Circulation (2006)			147,393
Other DMA Total	Cable TV Households	Non-cable TV Households	Total TV Households
Estimated Station Totals *	5,750	0	5,750
Average Weekly Circulation (2006)	558	0	558
Average Daily Circulation (2006)			167

\*Estimated station totals are sums of the Nielsen TV and Cable TV household estimates for each county in which the station registers viewing of more than 5% as per the Nielsen Survey Methods.



**WSCV-DT**

**Ch. 52**

**Network Service:** TMO.

**Licensee:** NBC Telemundo License Co., c/o NBC Inc., 1299 Pennsylvania Ave. NW, Washington, DC 20004.

**Studio:** 15000 SW 27th St., Miramar, FL 33027.

**Mailing Address:** 15000 SW 27th St., Miramar, FL 33027.

**Phone:** 305-888-5151. **Fax:** 305-888-9270.

**E-mail:** mrodriguez@telemundo.com

**Web Site:** <http://www.telemundo51.com>

**Technical Facilities:** Channel No. 52 (698-704 MHz). Authorized power: 500-kw max. visual. Antenna: 997-ft above av. terrain, 994-ft. above ground.

Latitude	25°	59'	08.7"
Longitude	80°	11'	37.1"

**Note:** Latitude and longitude coordinates shown are based on the North American Datum of 1927 (NAD 27) as currently required by the Mass Media Bureau of the FCC.

**Ownership:** NBC Universal (Group Owner).

**Began Operation:** August 1, 2002. Standard Definition.

**Personnel:**

**Michael Rodriguez**, Vice President & General Manager.

**Jorge Carballo**, General Sales Manager.

**Alicia Soriano**, Local Sales Manager.

**Barry Kandel**, National Sales Manager.

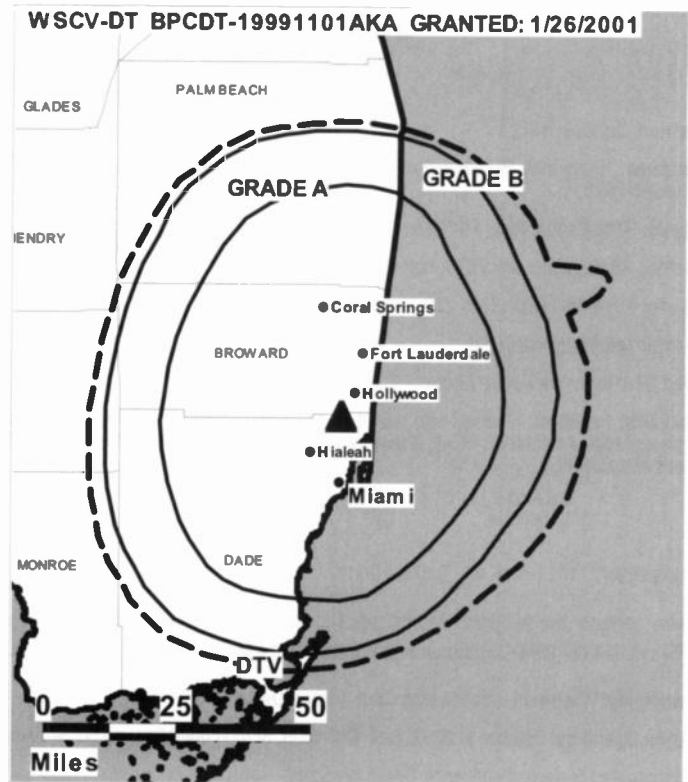
**Yvette Miley**, News Director.

**Luis Duarte**, Chief Engineer.

**Adam Friedman**, Business Manager.

**Cristina Bartos**, Program & Creative Services Director.

**Larry McDaniel**, Promotion Director.



© 2007 Warren Communications News

**Ralph Arias**, Production Manager.

**Ariel Lipiz**, Traffic Manager.

**City of License:** Fort Lauderdale. **Station DMA:** Miami-Fort Lauderdale, FL. **Rank:** 16.

**Nielsen Data:** Not available.

**WBBH-DT**

**Ch. 15**

**Network Service:** NBC.

**Licensee:** Waterman Broadcasting Corp. of Florida, Box 7578, Fort Myers, FL 33911-7578.

**Studio:** 3719 Central Ave., Fort Myers, FL 33901.

**Mailing Address:** PO Box 7578, Fort Myers, FL 33911-7578.

**Phone:** 239-939-2020. **Fax:** 239-939-2152.

**E-mail:** spontius@water.net

**Web Site:** http://www.nbc-2.com

**Technical Facilities:** Channel No. 15 (476-482 MHz). Authorized power: 1000-kw max. visual. Antenna: 1489-ft above av. terrain, 1487-ft. above ground, 1520-ft. above sea level.

Latitude	26°	49'	21.20"
Longitude	81°	45'	54.30"

**Transmitter:** 11011 Hwy. 31, Tuckers Corner.

**Note:** Latitude and longitude coordinates shown are based on the North American Datum of 1927 (NAD 27) as currently required by the Mass Media Bureau of the FCC.

**Ownership:** Waterman Broadcasting Corp. (Group Owner).

**Began Operation:** October 1, 2002. High Definition. Station operating; no on-air date.

**Represented (sales):** Continental Television Sales.

**Represented (engineering):** Cohen Dippell & Everist PC.

**Personnel:**

**Steve Pontius**, Executive Vice President & General Manager.

**Bob Beville**, Sales Director.

**Gayla Wright**, Local Sales Manager.

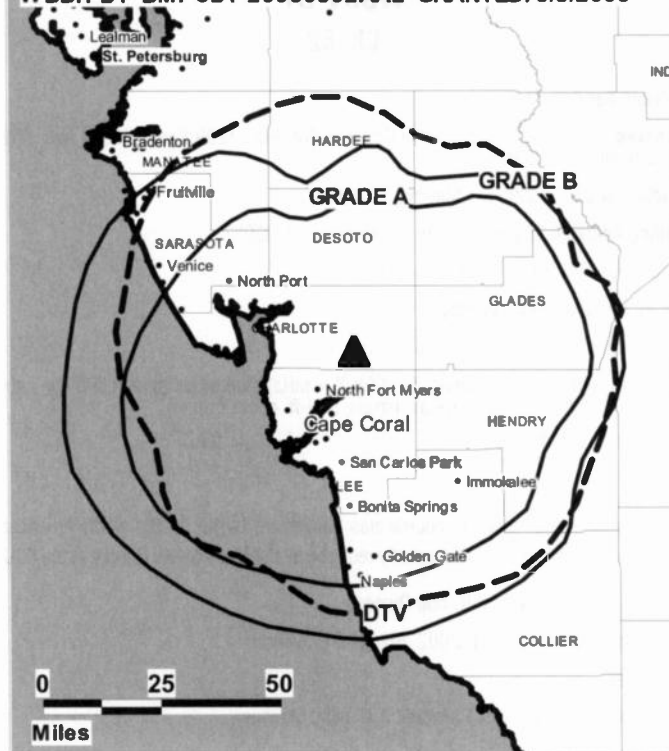
**Darrel Adams**, News Director.

**Dan Billings**, Engineering & Technical Services Director.

**Gerald Pope**, Finance Director.

**Deborah Abbott**, Program Manager.

WBBH-DT BMDCT-20030502AAL GRANTED: 5/8/2003



**Lori Grimaldi**, Marketing Director.

**Bob Hannon**, Production Director.

**Bob Jones**, Creative Services & Production Director.

**Evelyn Jewett**, Traffic Manager.

**City of License:** Fort Myers. **Station DMA:** Fort Myers-Naples, FL. **Rank:** 64.

**Nielsen Data:** Not available.

**WBBH-TV**  
**Ch. 20**

**Network Service:** NBC.

**Licensee:** Waterman Broadcasting Corp. of Florida, PO Box 7578, Fort Myers, FL 33911-7578.

**Studio:** 3719 Central Ave., Fort Myers, FL 33901.

**Mailing Address:** PO Box 7578, Fort Myers, FL 33911-7578.

**Phone:** 239-939-2020. **Fax:** 239-939-2125.

**E-mail:** spontius@water.net

**Web Site:** http://www.nbc-2.com

**Technical Facilities:** Channel No. 20 (506-512 MHz). Authorized power: 5000-kw max. & 2619-kw horizontal visual, 500-kw & 262-kw horizontal aural. Antenna: 1482-ft above av. terrain, 1518-ft. above ground, 1549-ft. above sea level.

Latitude 26° 49' 30"  
Longitude 81° 45' 55"

**Transmitter:** Rte. 31, 2.3-mi. S of Tuckers Comer.

**Digital Facilities:** Channel No. 15 (476-482 MHz). Power: 1000-kw max. visual. Antenna: 1489-ft above av. terrain, 1487-ft. above ground, 1520-ft. above sea level.

Latitude 26° 49' 21.20"  
Longitude 81° 45' 54.30"

**Note:** Latitude and longitude coordinates shown are based on the North American Datum of 1927 (NAD 27) as currently required by the Mass Media Bureau of the FCC.

**Satellite Earth Station:** Transmitter Harris; Harris, 10-meter Ku-band; Harris receivers.

**News Services:** UPI, AP.

**LMA:** Local marketing agreement with WZVN-TV (A), Naples.

**Ownership:** Waterman Broadcasting Corp. (Group Owner).

**Began Operation:** December 18, 1968. Sale to present owner by William N. Dakos, et al., approved by FCC July 9, 1979.

**Represented (sales):** Continental Television Sales.

**Represented (legal):** Cohn & Marks LLP.

**Represented (engineering):** Cohen Dippell & Everist PC.

**Personnel:**

Steve Pontius, Executive Vice President & General Manager.

Bob Beville, Sales Director.

Gayla Wright, Local Sales Manager.

Darrel Adams, News Director.

Dan Billings, Engineering & Technical Services Director.

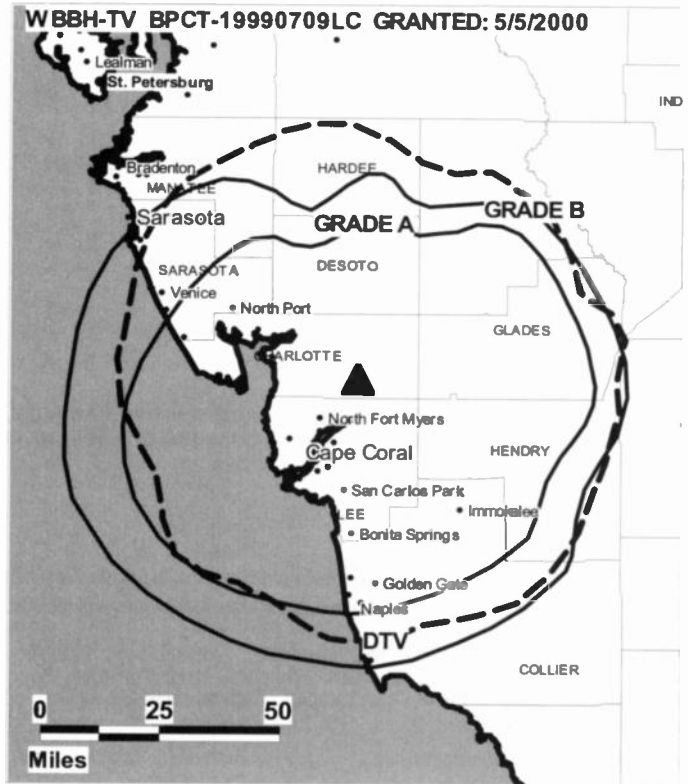
Gerald Pope, Finance Director.

Deborah Abbott, Program Manager.

Lori Grimaldi, Marketing Director.

Bob Hannon, Production Manager.

Bob Jones, Creative Services & Production Director.



Evelyn Jewett, Traffic Manager.

**Highest 30 Sec. Rate:** \$2000.

**City of License:** Fort Myers. **Station DMA:** Fort Myers-Naples, FL. **Rank:** 64.

Circulation © 2006 Nielsen. Coverage based on Nielsen study.

GrandTotal	Cable TV Households	Non-cable TV Households	Total TV Households
Estimated Station Totals *	491,390	174,230	665,620
Average Weekly Circulation (2006)	250,707	77,453	328,160
Average Daily Circulation (2006)			196,379
Station DMA Total	Cable TV Households	Non-cable TV Households	Total TV Households
Estimated Station Totals *	336,840	121,230	458,070
Average Weekly Circulation (2006)	241,104	72,330	313,434
Average Daily Circulation (2006)			189,442
Other DMA Total	Cable TV Households	Non-cable TV Households	Total TV Households
Estimated Station Totals *	154,550	53,000	207,550
Average Weekly Circulation (2006)	9,603	5,123	14,726
Average Daily Circulation (2006)			6,937

\*Estimated station totals are sums of the Nielsen TV and Cable TV household estimates for each county in which the station registers viewing of more than 5% as per the Nielsen Survey Methods.

**WINK-DT**  
**Ch. 9**

**Network Service:** CBS.

**Licensee:** Fort Myers Broadcasting Co., 2824 Palm Beach Blvd., Fort Myers, FL 33916-1590.

**Studio:** 2824 Palm Beach Blvd., Fort Myers, FL 33916-1590.

**Mailing Address:** 2824 Palm Beach Blvd., Fort Myers, FL 33916-1590.

**Phone:** 239-334-1111. **Fax:** 239-334-0744.

**E-mail:** manager@winktv.com

**Web Site:** http://www.winktv.com

**Technical Facilities:** Channel No. 9 (186-192 MHz). Authorized power: 20-kw visual, aural. Antenna: 1460-ft above av. terrain, 1457-ft. above ground, 1486-ft. above sea level.

Latitude	26°	48'	01"
Longitude	81°	45'	48"

**Note:** Latitude and longitude coordinates shown are based on the North American Datum of 1927 (NAD 27) as currently required by the Mass Media Bureau of the FCC.

**Satellite Earth Stations:** Transmitter NEC; Paraclypse, 4-meter C-band; Scientific-Atlanta, 4.6-meter C-band; Scientific-Atlanta, 7-meter C-band; Microdyne, 7-meter KC-band; Harris, 9-meter C-band; Zephyr, Wegener, Scientific-Atlanta, Microdyne, Harris receivers.

**Ownership:** Fort Myers Broadcasting Co.

**Began Operation:** May 30, 2006.

**Represented (sales):** Blair Television.

**Represented (legal):** Leibowitz & Associates PA.

**Personnel:**

**Gary Gardner**, Vice President & General Manager.

**Wayne Simons**, Sales Director.

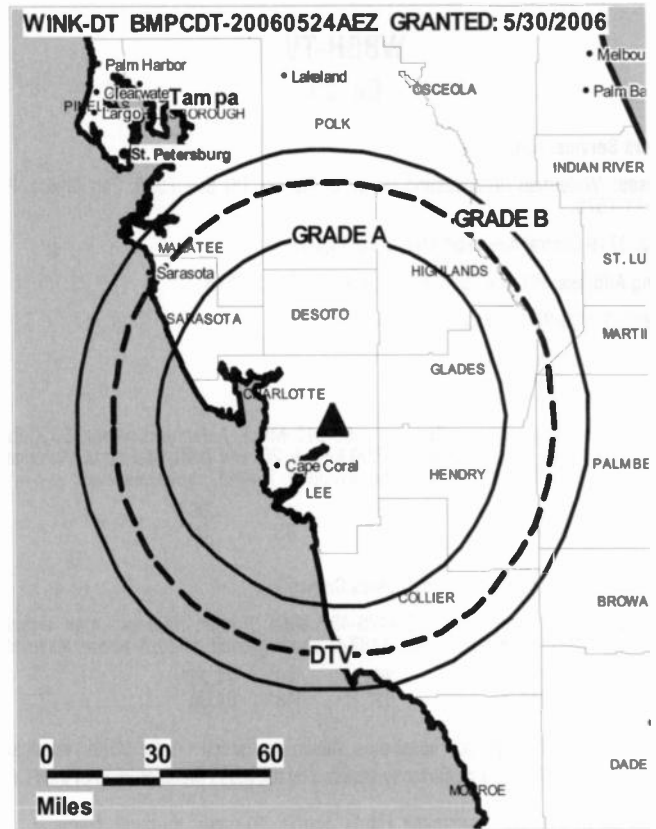
**Roberta Voelker**, Local Sales Manager.

**Jesse Daniels**, National Sales Manager.

**John Emmert**, News Director.

**Keith Stuhlmann**, Engineering Director.

**Maxine Johnson**, Business Manager.



© 2007 Warren Communications News

**Greg Stetson**, Program Director.

**Terri Gutschalk**, Sales, Marketing & Research Director.

**Mark Gilson**, Promotion Director.

**Tim Briggs**, Production Manager.

**Donna Ullio**, Traffic Manager.

**City of License:** Fort Myers. **Station DMA:** Fort Myers-Naples, FL. **Rank:** 64.

**Nielsen Data:** Not available.

**WINK-TV**  
**Ch. 11**

**Network Service:** CBS.

**Licensee:** Fort Myers Broadcasting Co., 2824 Palm Beach Blvd., Fort Myers, FL 33916-1590.

**Studio:** 2824 Palm Beach Blvd., Fort Myers, FL 33916-1590.

**Mailing Address:** 2824 Palm Beach Blvd., Fort Myers, FL 33916-1590.

**Phone:** 239-334-1111. **Fax:** 239-334-0744.

**E-mail:** manager@winktv.com

**Web Site:** http://www.winktv.com

**Technical Facilities:** Channel No. 11 (198-204 MHz). Authorized power: 316-kw visual, 31.6-kw aural. Antenna: 1478-ft above av. terrain, 1475-ft. above ground, 1505-ft. above sea level.

Latitude 26° 48' 01"  
Longitude 81° 45' 48"

Requests CP for change to 1352-ft above av. terrain, 1352-ft. above ground, 1381-ft. above sea level; BPCT-20060810AAE.

**Transmitter:** State Rte. 31, 3.8-mi. S of Tuckers Corner, FL.

**Digital Facilities:** Channel No. 9 (186-192 MHz). Power: 20-kw visual, aural. Antenna: 1460-ft above av. terrain, 1457-ft. above ground, 1486-ft. above sea level.

Latitude 26° 48' 01"  
Longitude 81° 45' 48"

**FCC Digital File Number:** BPCDT-19991029ADW. Granted: May 30, 2006.

**Note:** Latitude and longitude coordinates shown are based on the North American Datum of 1927 (NAD 27) as currently required by the Mass Media Bureau of the FCC.

**Multichannel TV Sound:** Stereo only.

**Satellite Earth Stations:** Transmitter NEC; Scientific-Atlanta, 7-meter C-band; Microdyne, 7-meter KC-band; Harris, 9-meter C-band; Paracclipse, 4-meter C-band; Scientific-Atlanta, 4.6-meter C-band; Zephyr, Wegener, Scientific-Atlanta, Microdyne, Harris receivers.

**AM Affiliate:** WINK, 1-kw, 1240 kHz (CBS).

**FM Affiliate:** WINK-FM, 100-kw, 96.9 MHz (No. 245), 1320-ft.

**News Services:** NIWS, Florida News Network, CNN Newsource, AP.

**Ownership:** Fort Myers Broadcasting Co.

**Began Operation:** March 6, 1954. Transfer of control from Arthur B. McBride Jr. to Brian A. McBride, Maureen McBride & Kathleen McBride Plum approved by FCC August 19, 1999.

**Represented (sales):** Blair Television.

**Represented (legal):** Leibowitz & Associates PA.

**Represented (engineering):** duTreil, Lundin & Rackley Inc.

**Personnel:**

**Gary Gardner,** Vice President & General Manager.

**Wayne Simons,** Sales Director.

**Roberta Voelker,** Local Sales Manager.

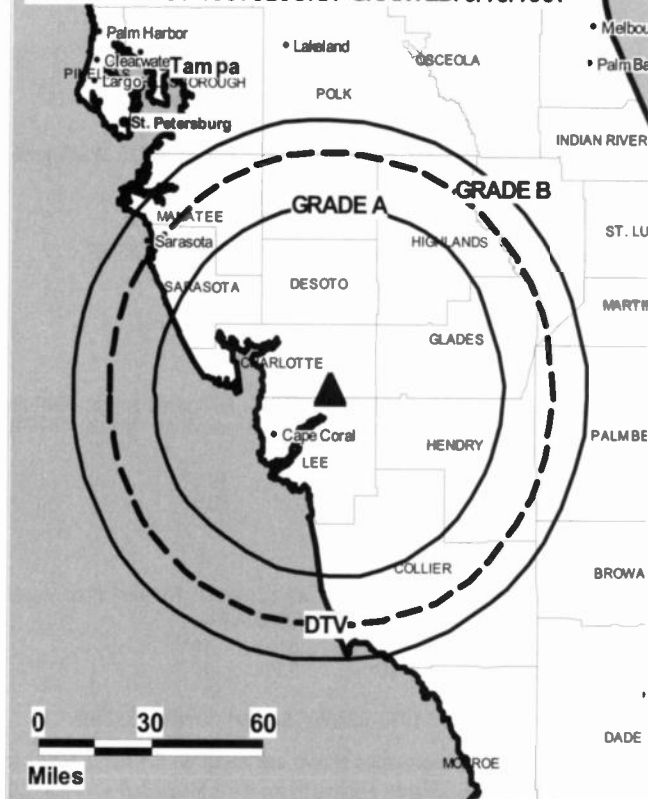
**Jesse Daniels,** National Sales Manager.

**John Emmert,** News Director.

**Keith Stuhlmann,** Engineering Director.

**Maxine Johnson,** Business Manager.

WINK-TV BPCT-1987020SKH GRANTED: 5/18/1987



© 2007 Warren Communications News

**Greg Stetson,** Program Director.

**Terri Guttschalk,** Sales, Marketing & Research Director.

**Mark Gilson,** Promotion Director.

**Tim Briggs,** Production Manager.

**Donna Ullio,** Traffic Manager.

**Rates:** On request.

**City of License:** Fort Myers. **Station DMA:** Fort Myers-Naples, FL. **Rank:** 64.

Circulation © 2006 Nielsen. Coverage based on Nielsen study.

GrandTotal	Cable TV Households	Non-cable TV Households	Total TV Households
Estimated Station Totals *	491,390	174,230	665,620
Average Weekly Circulation (2006)	285,483	87,564	373,047
Average Daily Circulation (2006)			200,248
Station DMA Total	Cable TV Households	Non-cable TV Households	Total TV Households
Estimated Station Totals *	336,840	121,230	458,070
Average Weekly Circulation (2006)	240,687	77,295	317,982
Average Daily Circulation (2006)			174,350
Other DMA Total	Cable TV Households	Non-cable TV Households	Total TV Households
Estimated Station Totals *	154,550	53,000	207,550
Average Weekly Circulation (2006)	44,796	10,269	55,065
Average Daily Circulation (2006)			25,898

\*Estimated station totals are sums of the Nielsen TV and Cable TV household estimates for each county in which the station registers viewing of more than 5% as per the Nielsen Survey Methods.

**WTVX**  
**Ch. 34**

**Network Service:** CW.

**Licensee:** Channel 34 Television Station LLC, 2000 K St. NW, Suite 725, Washington, DC 20006.

**Studio:** 8900 N.W. 18th Terrace, Miami, FL 33172.

**Mailing Address:** 4411 Beacon Circle, Suite 5, West Palm Beach, FL 33407.

**Phone:** 561-841-3434. **Fax:** 561-848-9150.

**E-mail:** larry.most@wtx.com

**Web Site:** http://www.wtx.com

**Technical Facilities:** Channel No. 34 (590-596 MHz). Authorized power: 5000-kw max. & 3981-kw horizontal visual. Antenna: 1492-ft above av. terrain, 1520-ft. above ground, 1549-ft. above sea level.

Latitude 27° 07' 19.5"  
Longitude 80° 23' 20.5"

**Transmitter:** 7.3-mi. SW of Palm City.

**Digital Facilities:** Channel No. 50 (686-692 MHz). Power: 704-kw max. visual. Antenna: 1438-ft above av. terrain, 1435-ft. above ground.

Latitude 27° 07' 19"  
Longitude 80° 23' 20"

**FCC Digital File Number:** BPCDT-19991027ABY. Granted: January 25, 2002.

**Note:** Latitude and longitude coordinates shown are based on the North American Datum of 1927 (NAD 27) as currently required by the Mass Media Bureau of the FCC.

**Satellite Earth Stations:** Scientific-Atlanta, 7-meter; Scientific-Atlanta, 4.6-meter; Scientific-Atlanta receivers.

**LMA:** Local marketing agreement with WBFS-TV (U), Miami.

**Ownership:** CBS Corp. (Group Owner).

**Began Operation:** April 5, 1966. Transfer to present owner by C-34 Licensee Subsidiary LLC & Straightline Communications LLC approved by FCC November 13, 2001. Sale to C-34 Licensee Subsidiary LLC & Straightline Communications LLC by Whitehead Media Inc. approved by FCC June 13, 1997. Sale to Whitehead Media Inc. by Krypton Broadcasting Corp. approved by FCC May 31, 1995. Sale to Krypton by WTVW Inc. approved by FCC February 1, 1991. Sale to WTVW Inc. by Ruhl W. Koblegerd, et al., approved by FCC April 20, 1979.

**Represented (sales):** Millennium Sales & Marketing.

**Represented (sales):** Harrington, Righter & Parsons Inc.

**Represented (legal):** Leventhal, Senter & Lerman PLLC.

**Personnel:**

**Brien Kennedy,** Vice President & General Manager.

**Kaci Bloemers,** Local Sales Manager.

**Larry A. Most,** General Sales Manager.

**Jim Dreistadt,** National Sales Manager.

**Shannon High-Bassalik,** News Director.

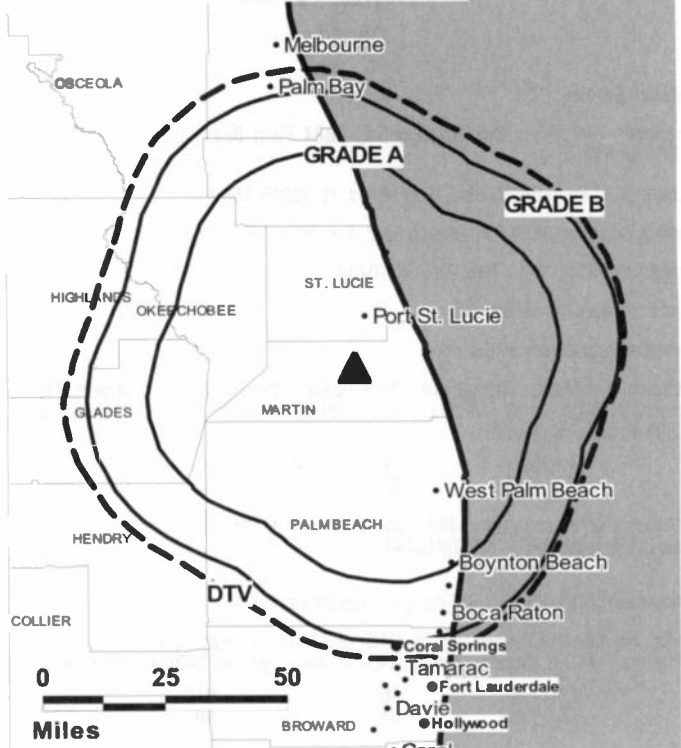
**Joe Garcia,** Chief Engineer.

**Randy Pringle,** Business Manager.

**Tracy Letize,** Program Director.

**Sarah Visomirski,** Promotion Director.

**WTVX BPCT-5175 GRANTED: 5/30/1979**



© 2007 Warren Communications News

**Kelly Hickok,** Production Manager.

**Kathy McCombs,** Traffic Manager.

**Highest 30 Sec. Rate:** \$1000.

**City of License:** Fort Pierce. **Station DMA:** West Palm Beach-Fort Pierce, FL.

**Rank:** 38.

Circulation © 2006 Nielsen. Coverage based on Nielsen study.

GrandTotal	Cable TV Households	Non-cable TV Households	Total TV Households
Estimated Station Totals *	578,710	184,660	763,370
Average Weekly Circulation (2006)	122,391	45,610	168,001
Average Daily Circulation (2006)			54,992
Station DMA Total	Cable TV Households	Non-cable TV Households	Total TV Households
Estimated Station Totals *	575,120	176,810	751,930
Average Weekly Circulation (2006)	121,336	45,155	166,491
Average Daily Circulation (2006)			54,683
Other DMA Total	Cable TV Households	Non-cable TV Households	Total TV Households
Estimated Station Totals *	3,590	7,850	11,440
Average Weekly Circulation (2006)	1,055	455	1,510
Average Daily Circulation (2006)			309

\*Estimated station totals are sums of the Nielsen TV and Cable TV household estimates for each county in which the station registers viewing of more than 5% as per the Nielsen Survey Methods.

**WTVX-DT**

**Ch. 50**

**Network Service:** CW.

**Grantee:** Channel 34 Television Station LLC, 2000 K St. NW, Suite 725, Washington, DC 20006.

**Studio:** 8900 N.W. 18th Terrace, Miami, FL 33172.

**Mailing Address:** 4411 Beacon Circle, Suite 5A, West Palm Beach, FL 33407.

**Phone:** 561-686-3434. **Fax:** 561-848-9150.

**E-mail:** larry.most@wtx.com

**Web Site:** http://www.wtx.com

**Technical Facilities:** Channel No. 50 (686-692 MHz). Authorized power: 704-kw max. visual. Antenna: 1438-ft above av. terrain, 1435-ft. above ground.

Latitude	27°	07'	19"
Longitude	80°	23'	20"

**Note:** Latitude and longitude coordinates shown are based on the North American Datum of 1927 (NAD 27) as currently required by the Mass Media Bureau of the FCC.

**Ownership:** CBS Corp. (Group Owner).

**Began Operation:** May 1, 2001. Standard Definition.

**Represented (legal):** Leventhal, Senter & Lerman PLLC.

**Represented (sales):** Millennium Sales & Marketing.

**Personnel:**

**Brien Kennedy**, Vice President & General Manager.

**Kaci Bloemers**, Local Sales Manager.

**Larry A. Most**, General Sales Manager.

**Jim Dreistadt**, National Sales Manager.

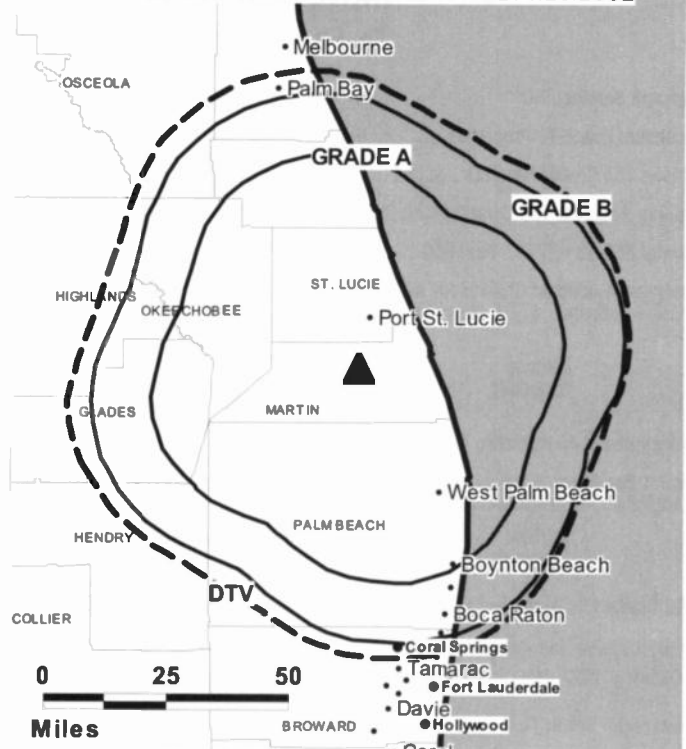
**Shannon High-Bassalik**, News Director.

**Joe A. Garcia**, Chief Engineer.

**Randy Pringle**, Business Manager.

**Tracy Letize**, Program Director.

**WTVX-DT BPCDT-19991027ABY GRANTED: 1/25/2002**



**Sarah Visomirski**, Promotion Director.

**Kelly Hickok**, Production Manager.

**Kathy McCombs**, Traffic Manager.

**City of License:** Fort Pierce. **Station DMA:** West Palm Beach-Fort Pierce, FL.

**Rank:** 38.

**Nielsen Data:** Not available.

**WAWD**

**Ch. 58**

**Network Service:** IND.

**Licensee:** Beach TV Properties Inc., Box 9556, Panama City, FL 32417.

**Studio:** 155 Crystal Beach Dr., Suite 207, Destin, FL 32541.

**Mailing Address:** 155 Crystal Beach Dr., Suite 207, Destin, FL 32541.

**Phone:** 850-234-2773. **Fax:** 850-234-1179.

**Technical Facilities:** Channel No. 58 (734-740 MHz). Authorized power: 138-kw max. visual. Antenna: 177-ft above av. terrain, 167-ft. above ground, 184-ft. above sea level.

Latitude	30°	23'	49"
Longitude	86°	30'	27"

**Transmitter:** 140 Palmetto, Destin.

**Digital Facilities:** Channel No. 49 (680-686 MHz). Power: 39.8-kw max. visual. Antenna: 183-ft above av. terrain, 174-ft. above ground.

Latitude	30°	23'	49"
Longitude	86°	30'	27"

**FCC Digital File Number:** BPCDT-19991105AAL. Granted: March 10, 2000.

**Note:** Latitude and longitude coordinates shown are based on the North American Datum of 1927 (NAD 27) as currently required by the Mass Media Bureau of the FCC.

**Ownership:** Beach TV Properties Inc. (Group Owner).

**Began Operation:** July 1, 1998. Transfer of control to Beach TV Properties from Rainbow 58 Broadcasting (H. James Sharp) approved by FCC September 17, 1999.

**Represented (legal):** Garvey Schubert Barer.

**Personnel:**

**Jud Colley**, Vice President & General Manager.

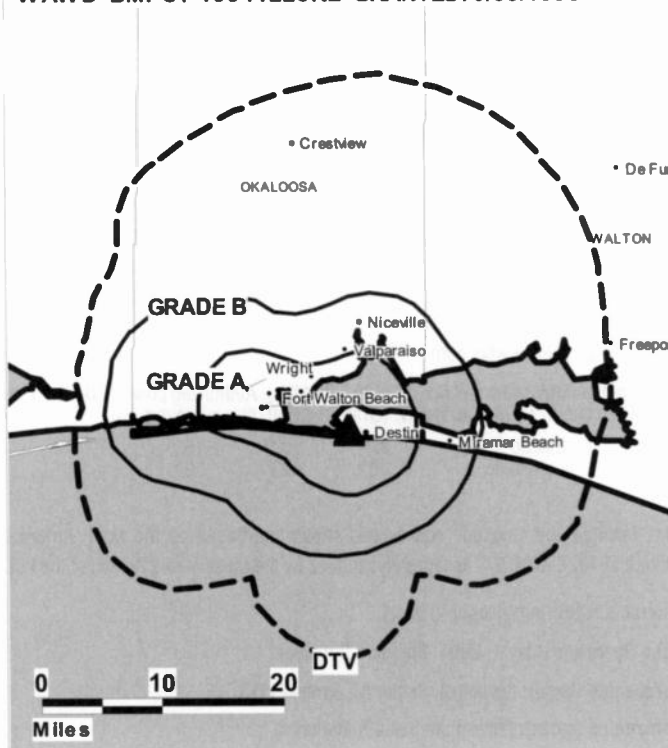
**Randy Walburg**, General Sales Manager.

**Mike Hartzog**, Chief Engineer.

**Toni Davis**, Program Director.

**Myron Hines**, Vice President, Production.

WAWD BMPCT-19941223KE GRANTED: 6/30/1998



© 2007 Warren Communications News

**Bev Copes**, Traffic Manager.

**Rates:** On request.

**City of License:** Fort Walton Beach.

**Station DMA:** Mobile, AL-Pensacola (Fort Walton Beach), FL. **Rank:** 59.

**Nielsen Data:** Not available.



**WAWD-DT**

**Ch. 49**

**Network Service:** IND.

**Grantee:** Beach TV Properties Inc., Box 9556, Panama City, FL 32417.

**Studio:** 155 Crystal Beach Dr., Suite 207, Destin, FL 32541.

**Mailing Address:** 155 Crystal Beach Dr., Suite 207, Destin, FL 32541.

**Phone:** 850-234-2773. **Fax:** 850-234-1179.

**Technical Facilities:** Channel No. 49 (680-686 MHz). Authorized power: 39.8-kw max. visual. Antenna: 183-ft above av. terrain, 174-ft. above ground.

Latitude	30°	23'	49"
Longitude	86°	30'	27"

**Note:** Latitude and longitude coordinates shown are based on the North American Datum of 1927 (NAD 27) as currently required by the Mass Media Bureau of the FCC.

**Ownership:** Beach TV Properties Inc. (Group Owner).

**Began Operation:** Station operating under Special Temporary Authority at 0.619-kw max. visual; no on-air date

**Personnel:**

**Jud Colley**, Vice President & General Manager.

**Randy Walburg**, General Sales Manager.

**Mike Hartzog**, Chief Engineer.

**Toni Davis**, Program Director.

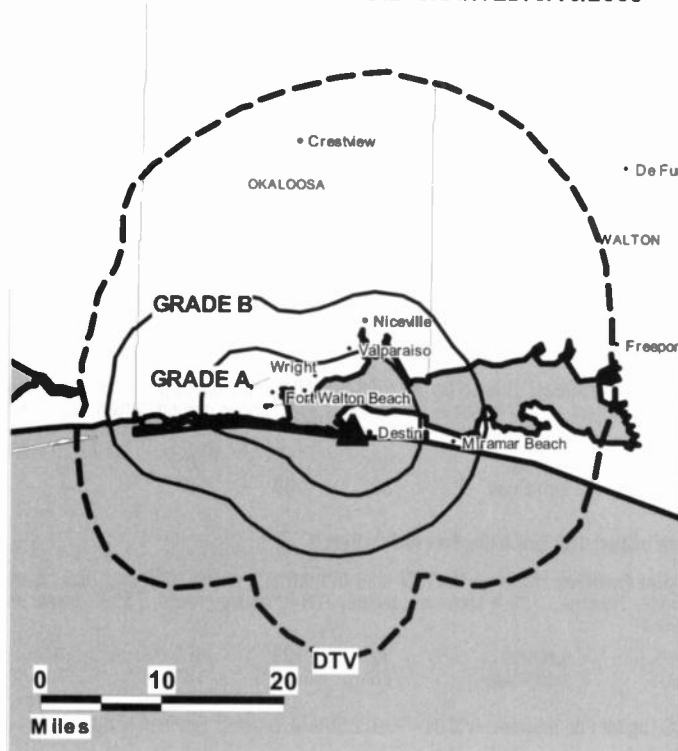
**Myron Hines**, Vice President, Production.

**Bev Copes**, Traffic Manager.

**City of License:** Fort Walton Beach.

**Station DMA:** Mobile, AL-Pensacola (Fort Walton Beach), FL. **Rank:** 59.

WAWD-DT BPCDT-19991105AAL GRANTED: 3/16/2000



© 2007 Warren Communications News

Nielsen Data: Not available.

**WFGX**  
**Ch. 35**

**Network Service:** MNT.

**Licensee:** WFGX Licensee LLC, c/o Shaw Pittman LLP, KRS, 2300 N St. NW, Washington, DC 20037-1128.

**Studio:** 4990 Mobile Hwy., Pensacola, FL 32506.

**Mailing Address:** PO Box 12278, Pensacola, FL 32581.

**Phone:** 850-456-3333. **Fax:** 850-453-4335.

**E-mail:** joesmith@wear.sbgnet.com

**Web Site:** http://www.wfgxtv.com

**Technical Facilities:** Channel No. 35 (596-602 MHz). Authorized power: 509-kw max. visual. Antenna: 197-ft above av. terrain, 223-ft. above ground, 236-ft. above sea level.

Latitude 30° 26' 36"  
Longitude 86° 35' 56"

**Transmitter:** 105 Beach Dr., Fort Walton Beach.

**Digital Facilities:** Channel No. 50 (686-692 MHz). Power: 1000-kw max. visual, aural. Antenna: 725-ft above av. terrain, 708-ft. above ground, 733-ft. above sea level.

Latitude 30° 23' 46"  
Longitude 86° 59' 13"

**FCC Digital File Number:** BPCDT-19991229AAM. Granted: September 08, 2004.

**Note:** Latitude and longitude coordinates shown are based on the North American Datum of 1927 (NAD 27) as currently required by the Mass Media Bureau of the FCC.

**LMA:** Local marketing agreement with WEAR-TV (A), Pensacola.

**Ownership:** Sinclair Broadcast Group Inc. (Group Owner).

**Began Operation:** April 7, 1987. Sale to present owner by Television Fit for Life Inc. (Carl Scarlata Jr.) approved by FCC February 24, 2004. Sale to Television Fit for Life Inc. (Carl Scarlata Jr.) by Bowers Network Inc. approved by FCC March 8, 1994.

**Represented (legal):** Shaw Pittman.

**Represented (sales):** Millennium Sales & Marketing.

**Personnel:**

Carl Leahy, President & General Manager.

Joe Smith, Operations Manager.

Deb Currie, General Sales Manager.

Denise Dyson, Local Sales Manager.

Robyn Kurpuls, Local Sales Manager.

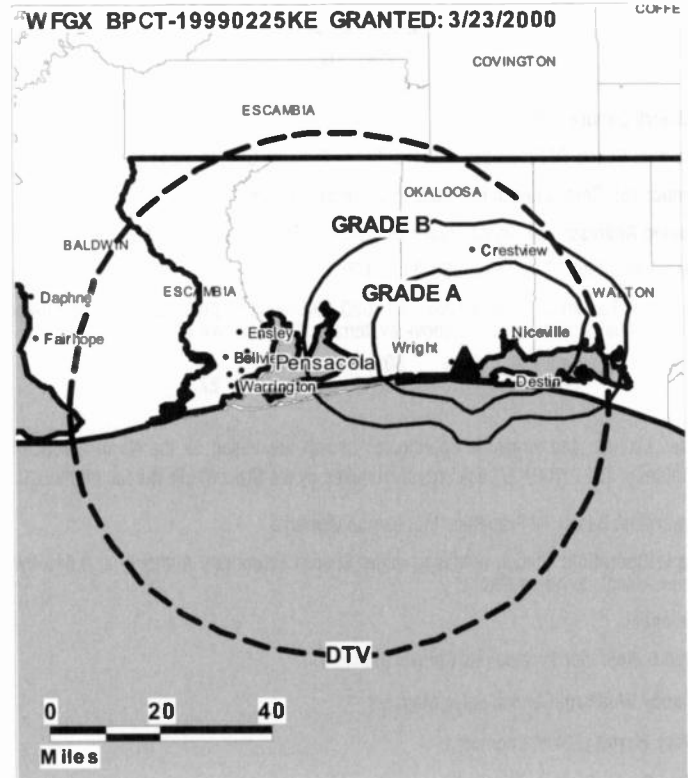
John Merrill, National Sales Manager.

S. Peter Neumann, News Director.

David Brown, Chief Engineer.

Sharee Rich, Business Manager.

Kathy Dunagan, Promotion Director.



© 2007 Warren Communications News

Daniel Pennington, Creative Services Director.

Lawanda Blunt, Traffic Manager.

Sue Straughn, Public Services Director.

**Rates:** On request.

**City of License:** Fort Walton Beach.

**Station DMA:** Mobile, AL-Pensacola (Fort Walton Beach), FL. Rank: 59.

Circulation © 2006 Nielsen. Coverage based on Nielsen study.

GrandTotal	Cable TV Households	Non-cable TV Households	Total TV Households
Estimated Station Totals *	159,170	0	159,170
Average Weekly Circulation (2006)	9,700	0	9,700
Average Daily Circulation (2006)			2,229

Station DMA Total	Cable TV Households	Non-cable TV Households	Total TV Households
Estimated Station Totals *	159,170	0	159,170
Average Weekly Circulation (2006)	9,700	0	9,700
Average Daily Circulation (2006)			2,229

\*Estimated station totals are sums of the Nielsen TV and Cable TV household estimates for each county in which the station registers viewing of more than 5% as per the Nielsen Survey Methods.

**WFGX-DT**

**Ch. 50**

**Network Service:** MNT.

**Grantee:** WFGX Licensee LLC, c/o Shaw Pittman LLP, KRS, 2300 N St. NW, Washington, DC 20037-1128.

**Studio:** 4900 Mobile Hwy., Pensacola, FL 32506.

**Mailing Address:** Box 12278, Pensacola, FL 32581.

**Phone:** 850-456-3333. **Fax:** 850-455-0159.

**E-mail:** joesmith@wear.sbgnet.com

**Web Site:** <http://www.wfgxtv.com>

**Technical Facilities:** Channel No. 50 (686-692 MHz). Authorized power: 1000-kw max. visual, aural. Antenna: 725-ft above av. terrain, 708-ft. above ground, 733-ft. above sea level.

Latitude	30°	23'	46"
Longitude	86°	59'	13"

**Note:** Latitude and longitude coordinates shown are based on the North American Datum of 1927 (NAD 27) as currently required by the Mass Media Bureau of the FCC.

**LMA:** Local marketing agreement with WEAR-TV (A), Mobile-Pensacola.

**Ownership:** Sinclair Broadcast Group Inc. (Group Owner).

**Began Operation:** Station operating under Special Temporary Authority at 5.6-kw max. visual; no on-air date

**Represented (legal):** Shaw Pittman.

**Represented (sales):** Millennium Sales & Marketing.

**Personnel:**

Carl Leahy, President & General Manager.

Joe Smith, Operations Manager.

Deb Currie, General Sales Manager.

Denise Dyson, Local Sales Manager.

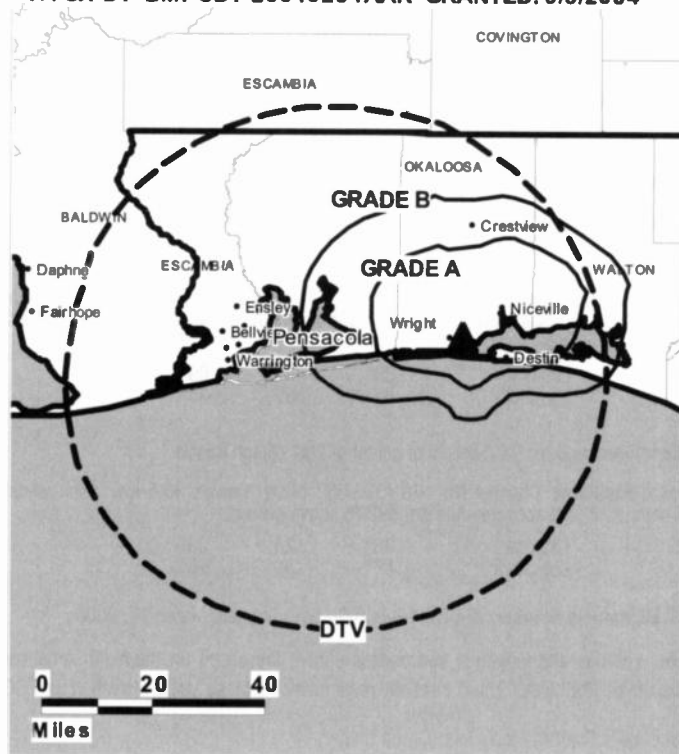
Robyn Kurpuls, Local Sales Manager.

John Merrill, National Sales Manager.

S. Peter Neumann, News Director.

David Brown, Chief Engineer.

**WFGX-DT BMPCDT-20040204AAK GRANTED: 9/8/2004**



© 2007 Warren Communications News

Sharee Rich, Business Manager.

Kathy Dunagan, Promotion Director.

Daniel Pennington, Creative Services Director.

Lawanda Blunt, Traffic Manager.

Sue Straughn, Public Service Director.

**City of License:** Fort Walton Beach.

**Station DMA:** Mobile, AL-Pensacola (Fort Walton Beach), FL. **Rank:** 59.

**Nielsen Data:** Not available.

**WPAN**  
**Ch. 53**

**Network Service:** IND.

**Licensee:** Franklin Media Inc., Box 18126, Pensacola, FL 32523.

**Studio:** 2105 W. Gregory St., Pensacola, FL 32505.

**Mailing Address:** Box 18126, Pensacola, FL 32523.

**Phone:** 850-433-1766. **Fax:** 850-433-1641.

**Technical Facilities:** Channel No. 53 (704-710 MHz). Authorized power: 3088-kw max. visual, 308-kw aural. Antenna: 722-ft above av. terrain, 686-ft. above ground, 732-ft. above sea level.

Latitude	30°	24'	09"
Longitude	86°	59'	35"

**Transmitter:** Approx. 23.2-mi. W of center of Fort Walton Beach.

**Digital Facilities:** Channel No. 40 (626-632 MHz). Power: 33.5-kw max. visual. Antenna: 718-ft above av. terrain, 692-ft. above ground.

Latitude	30°	24'	09"
Longitude	86°	59'	35"

**FCC Digital File Number:** BPCDT-19991029AGW. Granted: March 17, 2000.

**Note:** Latitude and longitude coordinates shown are based on the North American Datum of 1927 (NAD 27) as currently required by the Mass Media Bureau of the FCC.

**Ownership:** Franklin Media Inc. (Group Owner).

**Began Operation:** February 14, 1984.

**Represented (legal):** Baraff, Koerner & Olender PC.

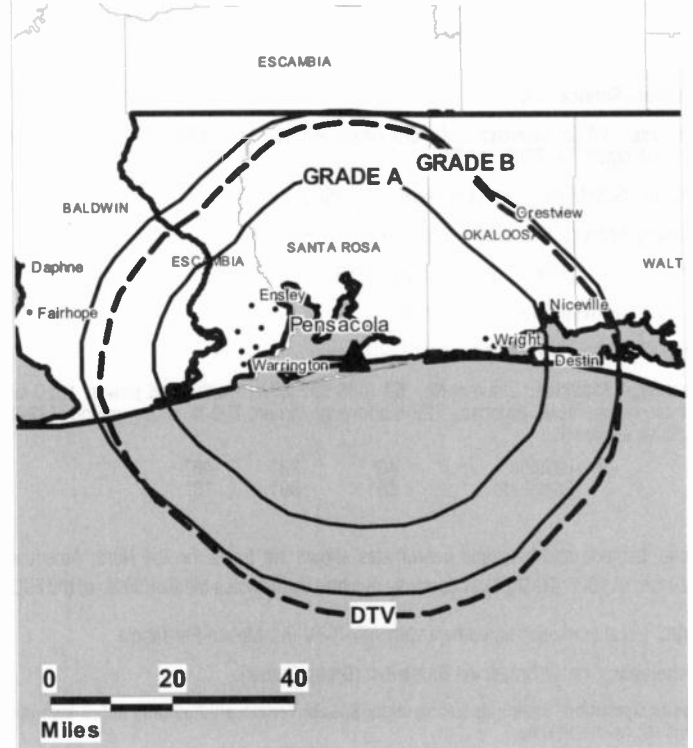
**Personnel:**

John Franklin, General Manager.

Howard Smith, Chief Engineer.

**Highest 30 Sec. Rate:** \$75.

WPAN BMPCT-19830907KE GRANTED: 11/22/1983



© 2007 Warren Communications News

**City of License:** Fort Walton Beach.

**Station DMA:** Mobile, AL-Pensacola (Fort Walton Beach), FL. Rank: 59.

**Nielsen Data:** Not available.

**WPAN-DT**

**Ch. 40**

**Network Service:** IND.

**Grantee:** Frankin Media Inc., Box 18126, Pensacola, FL 32523.

**Mailing Address:** Box 18126, Pensacola, FL 32523.

**Phone:** 850-433-1766.

**Technical Facilities:** Channel No. 40 (626-632 MHz). Authorized power: 33.5-kw max. visual. Antenna: 718-ft above av. terrain, 692-ft. above ground.

Latitude	30°	24'	09"
Longitude	86°	59'	35"

**Note:** Latitude and longitude coordinates shown are based on the North American Datum of 1927 (NAD 27) as currently required by the Mass Media Bureau of the FCC.

**Ownership:** Frankin Media Inc. (Group Owner).

**Began Operation:** Station operating under Special Temporary Authority at 0.8-kw max. visual; no on-air date

**Personnel:**

**John Franklin**, General Manager.

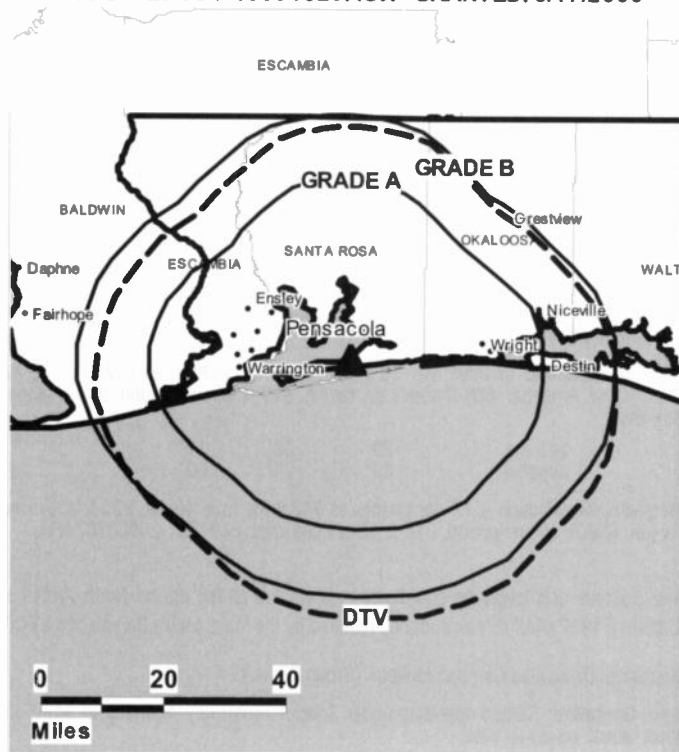
**Howard Smith**, Chief Engineer.

**City of License:** Fort Walton Beach.

**Station DMA:** Mobile, AL-Pensacola (Fort Walton Beach), FL. **Rank:** 59.

**Nielsen Data:** Not available.

WPAN-DT BPCDT-19991029AGW GRANTED: 3/17/2000



© 2007 Warren Communications News

**WCJB-DT**

**Ch. 16**

**Network Service:** ABC.

**Grantee:** Diversified Broadcasting Inc., 6220 N.W. 43rd St., Gainesville, FL 32653.

**Studio:** 6220 N.W. 43rd St., Gainesville, FL 32653.

**Mailing Address:** 6220 N.W. 43rd St., Gainesville, FL 32653.

**Phone:** 352-377-2020; 352-368-2020. **Fax:** 352-371-0747.

**E-mail:** alc@wcjb.com

**Web Site:** http://www.wcjb.com

**Technical Facilities:** Channel No. 16 (482-488 MHz). Authorized power: 1000-kw max. visual. Antenna: 886-ft above av. terrain, 899-ft. above ground, 965-ft. above sea level.

Latitude	29°	32'	11"
Longitude	82°	24'	00"

Requests modification of CP for change to 343.6-kw max. visual, 835-ft above av. terrain, 850-ft. above ground, 916-ft. above sea level; BMPCDT-20060707AFH.

**Note:** Latitude and longitude coordinates shown are based on the North American Datum of 1927 (NAD 27) as currently required by the Mass Media Bureau of the FCC.

**Ownership:** Diversified Communications (Group Owner).

**Began Operation:** Station operating under Special Temporary Authority at 343.6-kw max. visual; no on-air date

**Represented (sales):** Continental Television Sales.

**Personnel:**

Carolyn Barrett, President & General Manager.

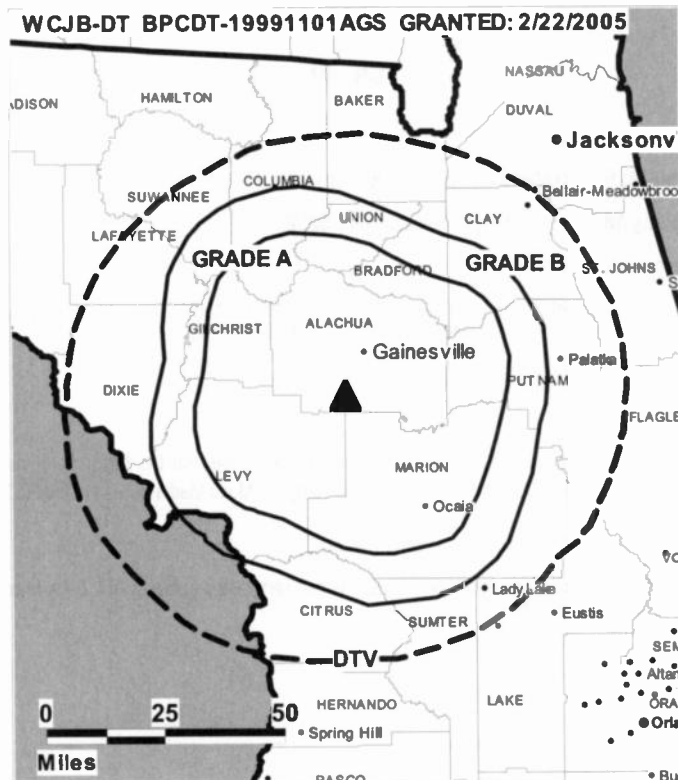
Alan Chatman, General Sales Manager.

Tim Smith, National Sales Manager.

Adam Henning, News Director.

Steve Ingram, Engineering Director.

Tim Hoskinson, Controller.



© 2007 Warren Communications News

Karen Woolfstead, Program & Promotion Director.

Ron Bates, Creative Services Director.

Patrick DiCarlis, Traffic Manager.

**City of License:** Gainesville. **Station DMA:** Gainesville, FL. **Rank:** 162.

**Nielsen Data:** Not available.

**WCJB-TV**  
**Ch. 20**

**Network Service:** ABC.

**Licensee:** Diversified Broadcasting Inc., 6220 N.W. 43rd St., Gainesville, FL 32653.

**Studio:** 6220 N.W. 43rd St., Gainesville, FL 32653.

**Mailing Address:** 6220 N.W. 43rd St., Gainesville, FL 32653.

**Phone:** 352-377-2020 (Gainesville); 352-368-2020 (Ocala). **Fax:** 352-371-0747.

**E-mail:** alc@wcjb.com

**Web Site:** http://www.wcjb.com

**Technical Facilities:** Channel No. 20 (506-512 MHz). Authorized power: 2803-kw max. & 2335-kw horizontal visual, 282-kw & 235-kw horizontal aural. Antenna: 985-ft above av. terrain, 985-ft. above ground, 1049-ft. above sea level.

Latitude 29° 32' 11"  
Longitude 82° 24' 00"

**Transmitter:** 1.35-mi. S of Wacahoota.

**Digital Facilities:** Channel No. 16 (482-488 MHz). Power: 1000-kw max. visual. Antenna: 886-ft above av. terrain, 899-ft. above ground, 965-ft. above sea level.

Latitude 29° 32' 11"  
Longitude 82° 24' 00"

**FCC Digital File Number:** BPCDT-19991101AGS. Granted: February 22, 2005.

**Note:** Latitude and longitude coordinates shown are based on the North American Datum of 1927 (NAD 27) as currently required by the Mass Media Bureau of the FCC.

**Multichannel TV Sound:** Stereo only.

**Satellite Earth Stations:** Transmitter Townsend; Microdyne, 7-meter C-band; Andrew, 7.3-meter C-band; RCA, 4.5-meter Ku-band; Microdyne, M/A-Corn, Avantek receivers.

**News Services:** Florida News Network, CNN Newsource, AP, ABC NewsOne.

**Ownership:** Diversified Communications (Group Owner).

**Began Operation:** April 7, 1971. Sale to present owner by William E. Minshall approved by FCC October 12, 1976.

**Represented (sales):** Continental Television Sales.

**Represented (engineering):** Cohen Dippell & Everist PC.

**Personnel:**

Carolyn Barrett, President & General Manager.

Alan Chatman, General Sales Manager.

Tim Smith, National Sales Manager.

Adam Henning, News Director.

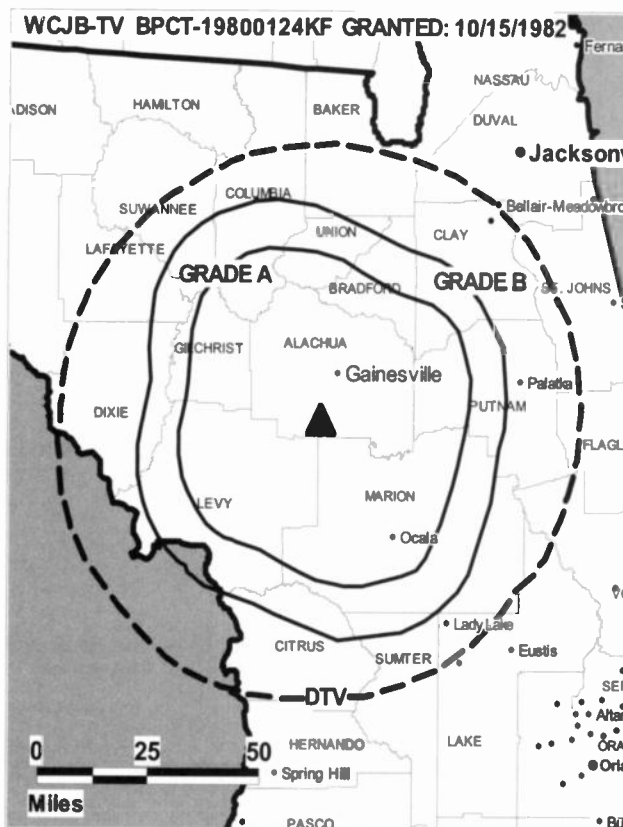
Steve Ingram, Engineering Director.

Tim Hoskinson, Controller.

Karen Woolfstead, Program & Promotions Director.

Ron Bates, Creative Services Manager.

Patrick DiCarlis, Traffic Manager.



© 2007 Warren Communications News

**Rates:** On request.

**City of License:** Gainesville. **Station OMA:** Gainesville, FL. **Rank:** 162.

Circulation © 2006 Nielsen. Coverage based on Nielsen study.

GrandTotal	Cable TV Households	Non-cable TV Households	Total TV Households
Estimated Station Totals *	201,250	122,100	323,350
Average Weekly Circulation (2006)	113,998	27,479	141,477
Average Daily Circulation (2006)			73,937
Station OMA Total	Cable TV Households	Non-cable TV Households	Total TV Households
Estimated Station Totals *	78,470	33,080	111,550
Average Weekly Circulation (2006)	59,279	16,430	75,709
Average Daily Circulation (2006)			41,757
Other OMA Total	Cable TV Households	Non-cable TV Households	Total TV Households
Estimated Station Totals *	122,780	89,020	211,800
Average Weekly Circulation (2006)	54,719	11,049	65,768
Average Daily Circulation (2006)			32,180

\*Estimated station totals are sums of the Nielsen TV and Cable TV household estimates for each county in which the station registers viewing of more than 5% as per the Nielsen Survey Methods.

**WGFL**  
**Ch. 53**

**Network Service:** CBS.

**Licensee:** WGFL License Corp., c/o Pegasus Broadcast Television Inc., 225 City Line Ave., Suite 103, Bala Cynwyd, PA 19004.

**Studio:** 4190 N.W. 93rd Ave., Gainesville, FL 32653.

**Mailing Address:** 4190 N.W. 93rd Ave., Gainesville, FL 32653.

**Phone:** 352-375-5300. **Fax:** 352-371-9353.

**E-mail:** tsender@wgfl.com

**Web Site:** http://www.wgfl.com

**Technical Facilities:** Channel No. 53 (704-710 MHz). Authorized power: 5000-kw max. visual. Antenna: 912-ft above av. terrain, 915-ft. above ground, 1001-ft. above sea level.

Latitude 29° 37' 47"  
Longitude 82° 34' 24"

**Transmitter:** 2.3-mi. SE of Newberry.

**Digital Facilities:** Channel No. 28 (554-560 MHz). Power: 168-kw max. visual, aural. Antenna: 869-ft above av. terrain, 856-ft. above ground, 942-ft. above sea level.

Latitude 29° 37' 47"  
Longitude 82° 34' 24"

**FCC Digital File Number:** BPCDT-980910KE. Granted: July 06, 2006.

**Note:** Latitude and longitude coordinates shown are based on the North American Datum of 1927 (NAD 27) as currently required by the Mass Media Bureau of the FCC.

**Ownership:** The PSC Liquidating Trust (Group Owner).

**Began Operation:** October 17, 1997. Sale to MM Licensing-Gainesville LLC or New Age Media of Gainesville License LLC pending. Transfer of control to The PSC Liquidating Trust by Pegasus Communications Corp. approved by FCC April 19, 2005. Involuntary transfer of control to Pegasus Satellite Communications Inc., Debtor-In-Possession approved by FCC December 27, 2004. Sale to Pegasus Communications Corp. by Budd Broadcasting Co. Inc. approved by FCC November 25, 2003.

**Represented (sales):** Petry Television Inc.

**Represented (legal):** Akin, Gump, Strauss, Hauer & Feld LLP.

**Represented (engineering):** Kessler & Gehman Associates Inc.

**Personnel:**

Todd Senter, General Manager & General Sales Manager.

Michel Michaels, Local Sales Manager.

Sandy Shores, National Sales Manager.

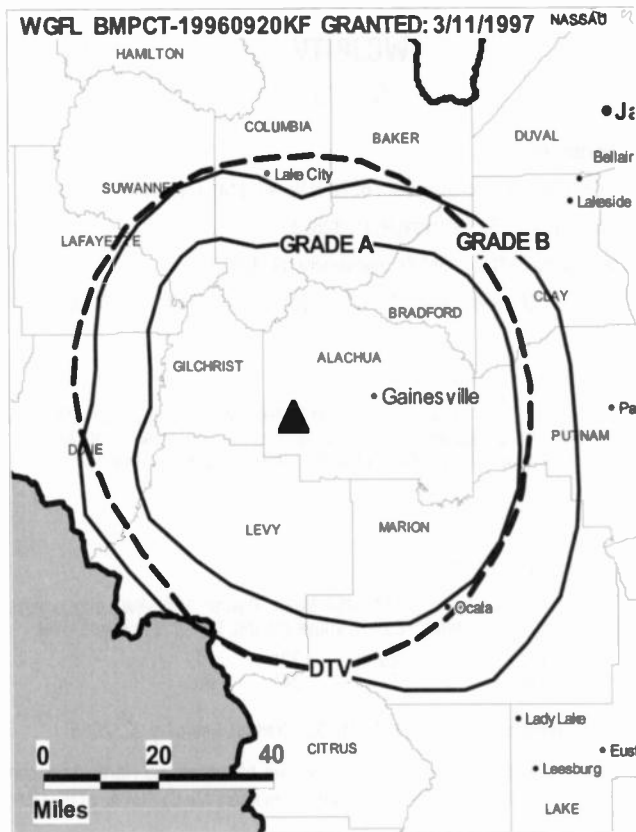
Terry Blakely, Chief Engineer.

Ana Bell, Business Manager.

Sue Edwards, Program Director.

Joe Grant, Marketing & Promotions Director.

Ezra Miller, Creative Services & Production Manager.



© 2007 Warren Communications News

Amy Bohannon, Traffic Manager.

**Rates:** On request.

**City of License:** High Springs. **Station DMA:** Gainesville, FL. **Rank:** 162.

Circulation © 2006 Nielsen. Coverage based on Nielsen study.

GrandTotal	Cable TV Households	Non-cable TV Households	Total TV Households
Estimated Station Totals *	81,250	36,430	117,680
Average Weekly Circulation (2006)	43,318	8,927	52,245
Average Daily Circulation (2006)			20,536
Station DMA Total	Cable TV Households	Non-cable TV Households	Total TV Households
Estimated Station Totals *	78,470	33,080	111,550
Average Weekly Circulation (2006)	43,001	8,723	51,724
Average Daily Circulation (2006)			20,417
Other DMA Total	Cable TV Households	Non-cable TV Households	Total TV Households
Estimated Station Totals *	2,780	3,350	6,130
Average Weekly Circulation (2006)	317	204	521
Average Daily Circulation (2006)			119

\*Estimated station totals are sums of the Nielsen TV and Cable TV household estimates for each county in which the station registers viewing of more than 5% as per the Nielsen Survey Methods.



**WGFL-DT**  
**Ch. 28**

**Network Service:** MNT, CBS.

**Licensee:** WGFL License Corp., c/o Pegasus Broadcast Television Inc., 225 City Line Ave., Suite 103, Bala Cynwyd, PA 19004.

**Studio:** 4190 N.W. 93rd Ave., Gainesville, FL 32653.

**Mailing Address:** 4190 N.W. 93rd Ave., Gainesville, FL 32653.

**Phone:** 352-375-5300. **Fax:** 352-371-9353.

**E-mail:** tsenter@wgfl.com

**Web Site:** <http://www.wgfl.com>

**Technical Facilities:** Channel No. 28 (554-560 MHz). Authorized power: 168-kw max. visual, aural. Antenna: 869-ft above av. terrain, 856-ft. above ground, 942-ft. above sea level.

Latitude	29°	37'	47"
Longitude	82°	34'	24"

**Note:** Latitude and longitude coordinates shown are based on the North American Datum of 1927 (NAD 27) as currently required by the Mass Media Bureau of the FCC.

**Ownership:** The PSC Liquidating Trust (Group Owner).

**Began Operation:** No on-air date

**Represented (sales):** Pety Television Inc.

**Represented (legal):** Akin, Gump, Strauss, Hauer & Feld LLP.

**Represented (engineering):** duTreil, Lundin & Rackley Inc.

**Personnel:**

**Todd Senter**, General Manager & General Sales Manager.

**Michel Michaels**, Local Sales Manager.

**Sandy Shores**, National Sales Manager.

**Terry Blakely**, Chief Engineer.

**Ana Bell**, Business Manager.

**Sue Edwards**, Program Manager.



**Joe Grant**, Marketing & Promotion Director.

**Ezra Miller**, Creative Services & Production Manager.

**Amy Bohannon**, Traffic Manager.

**City of License:** High Springs. **Station DMA:** Gainesville, FL. **Rank:** 162.

**Nielsen Data:** Not available.

**WAMI-DT**

**Ch. 47**

**Network Service:** TEL.

**Licensee:** Telefutera Miami LLC, 1999 Avenue of the Stars, Suite 3050, Los Angeles, CA 90067.

**Studio:** 605 Lincoln Rd., Miami Beach, FL 33139.

**Mailing Address:** 605 Lincoln Rd., Miami Beach, FL 33139.

**Phone:** 305-604-6100; 212-314-7274. **Fax:** 954-435-7406.

**Technical Facilities:** Channel No. 47 (668-674 MHz). Authorized power: 575-kw max. visual. Antenna: 974-ft above av. terrain, 974-ft. above ground, 984-ft. above sea level.

Latitude	25°	59'	009"
Longitude	80°	11'	37"

Requests CP for change to 1000-kw visual; BPCDT-20060113ACR.

**Transmitter:** 210th St. & N.W. 3rd Ave.

**Note:** Latitude and longitude coordinates shown are based on the North American Datum of 1927 (NAD 27) as currently required by the Mass Media Bureau of the FCC.

**Ownership:** Univision Communications Inc. (Group Owner).

**Began Operation:** October 15, 2002. Standard Definition.

**Represented (sales):** Millennium Sales & Marketing.

**Represented (legal):** Shaw Pittman.

**Represented (engineering):** John F. X. Browne & Associates PC.

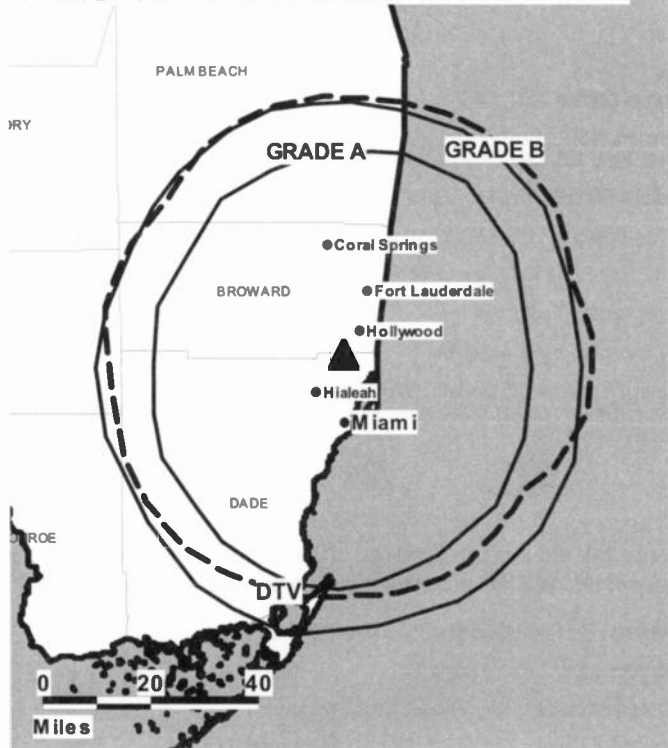
**Personnel:**

**Chuck Budt,** General Manager.

**Michael Kuszewski,** Chief Engineer.

**Steve Sloane,** Local Sales Manager.

WAMI-DT BPCDT-20011022AAN GRANTED: 9/6/2002



© 2007 Warren Communications News

Susan Kawakerski, News Director.

City of License: Hollywood. Station DMA: Miami-Fort Lauderdale, FL. Rank: 16.

Nielsen Data: Not available.

**WAMI-TV**

**Ch. 69**

**Network Service:** TEL.

**Licensee:** Telefutura Miami LLC, 1999 Avenue of the Stars, Suite 3050, Los Angeles, CA 90067.

**Studio:** 605 Lincoln Rd., Miami Beach, FL 33139.

**Mailing Address:** 605 Lincoln Rd., Miami Beach, FL 33139.

**Phone:** 305-604-6100. **Fax:** 954-435-7406.

**Technical Facilities:** Channel No. 69 (800-806 MHz). Authorized power: 5000-kw max. visual, 500-kw aural. Antenna: 866-ft above av. terrain, 869-ft. above ground, 866-ft. above sea level.

Latitude 25° 57' 59"  
Longitude 80° 12' 33"

**Transmitter:** 390 N.W. 210th St., North Miami.

**Digital Facilities:** Channel No. 47 (668-674 MHz). Power: 575-kw max. visual. Antenna: 974-ft above av. terrain, 974-ft. above ground, 984-ft. above sea level.

Latitude 25° 59' 009"  
Longitude 80° 11' 37"

**Note:** Latitude and longitude coordinates shown are based on the North American Datum of 1927 (NAD 27) as currently required by the Mass Media Bureau of the FCC.

**Satellite Earth Stations:** Transmitter NEC; Comtech, 7.2-meter C-band; Paracclipse, 5-meter C-band; Pinzone, Drake receivers.

**Ownership:** Univision Communications Inc. (Group Owner).

**Began Operation:** August 10, 1988. Sale to HSN Communications approved by FCC December 1, 1988. Transfer of control to USA Broadcasting Inc. approved by FCC September 30, 1992. Transfer of control to present owner by USA Broadcasting Inc. approved by FCC May 21, 2001. Sale to Broadcasting Media Partners Inc. pends.

**Represented (sales):** Millennium Sales & Marketing.

**Represented (legal):** Shaw Pittman.

**Personnel:**

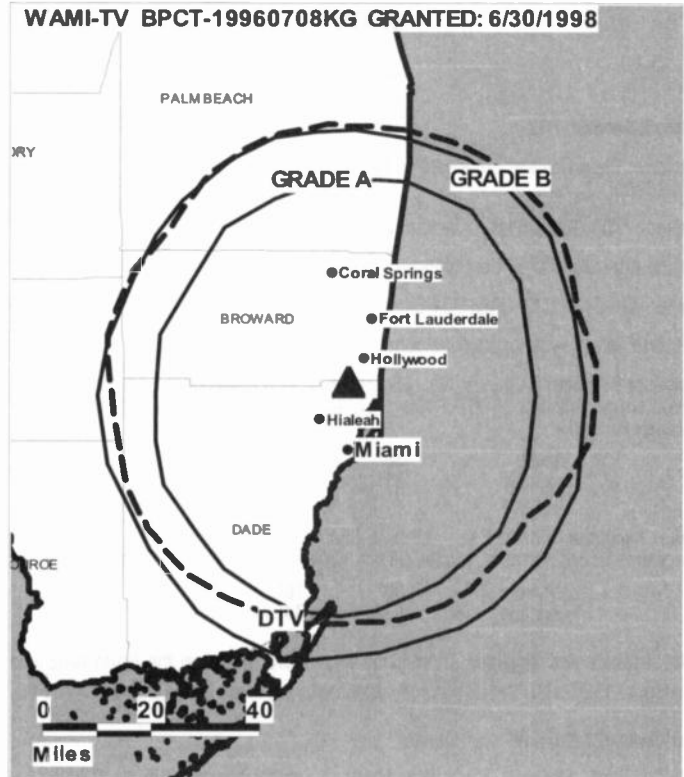
**Chuck Budt**, General Manager.

**Michael Kuszewski**, Chief Engineer.

**Susan Kawakerski**, News Director.

**Rates:** On request.

**City of License:** Hollywood. **Station DMA:** Miami-Fort Lauderdale, FL. **Rank:** 16.



© 2007 Warren Communications News

Circulation © 2006 Nielsen. Coverage based on Nielsen study.

GrandTotal	Cable TV Households	Non-cable TV Households	Total TV Households
Estimated Station Totals *	1,023,810	482,040	1,505,850
Average Weekly Circulation (2006)	103,016	52,642	155,658
Average Daily Circulation (2006)			68,668
Station OMA Total	Cable TV Households	Non-cable TV Households	Total TV Households
Estimated Station Totals *	1,023,810	466,310	1,490,120
Average Weekly Circulation (2006)	103,016	51,706	154,722
Average Daily Circulation (2006)			68,408
Other OMA Total	Cable TV Households	Non-cable TV Households	Total TV Households
Estimated Station Totals *	0	15,730	15,730
Average Weekly Circulation (2006)	0	936	936
Average Daily Circulation (2006)			260

\*Estimated station totals are sums of the Nielsen TV and Cable TV household estimates for each county in which the station registers viewing of more than 5% as per the Nielsen Survey Methods.

**WAWS**  
**Ch. 30**

**Network Service:** FOX.

**Licensee:** Clear Channel Broadcasting Licenses Inc., 200 E. Basse Rd., San Antonio, TX 78209.

**Studio:** 11700 Central Pkwy., Jacksonville, FL 32224.

**Mailing Address:** 11700 Central Pkwy., Jacksonville, FL 32224.

**Phone:** 904-642-3030. **Fax:** 904-642-5665.

**Web Site:** <http://www.fox30online.com>

**Technical Facilities:** Channel No. 30 (566-572 MHz). Authorized power: 4000-kw max. visual. Antenna: 1007-ft above av. terrain, 1014-ft. above ground, 1024-ft. above sea level.

Latitude	30°	16'	51"
Longitude	81°	34'	12"

**Digital Facilities:** Channel No. 32 (578-584 MHz). Power: 1000-kw max. visual. Antenna: 955-ft above av. terrain, 961-ft. above ground, 971-ft. above sea level.

Latitude	30°	16'	51"
Longitude	81°	34'	12"

**Note:** Latitude and longitude coordinates shown are based on the North American Datum of 1927 (NAD 27) as currently required by the Mass Media Bureau of the FCC.

**Multichannel TV Sound:** Stereo only.

**Satellite Earth Stations:** Transmitter Harris; Scientific-Atlanta, 7-meter C-band; Vertex, 4.5-meter Ku-band; Scientific-Atlanta, Omni, M/A-Corn receivers.

**Ownership:** Clear Channel Communications Inc. (Group Owner).

**Began Operation:** February 15, 1981.

**Represented (sales):** Millennium Sales & Marketing.

**Represented (legal):** Cohn & Marks LLP.

**Represented (engineering):** Evans Associates.

**Personnel:**

**Doug Crall,** Operations Director & Chief Engineer.

**Jerry Campbell,** Director, Sales.

**Marc Hefner,** General Sales Manager.

**Lynn Heider,** News Director.

**Martie Philpot,** Business Manager.

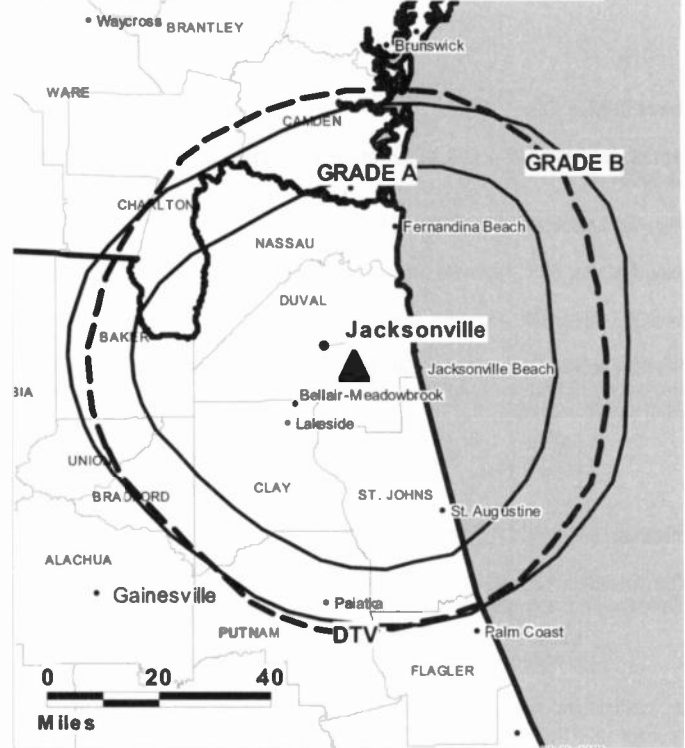
**Debbie Knight,** Program Director.

**Anne Bourdeaux,** Marketing & Community Relations Manager.

**Buffy Walsh,** Promotion Manager.

**Tony Sotelo,** Production Manager.

**WAWS BMPCT-20011120AAF GRANTED: 6/26/2002**



© 2007 Warren Communications News

**Ann Carrigan,** Sales Research Director.

**Brenda McArthur,** Traffic Manager.

**Highest 30 Sec. Rate:** \$2500.

**City of License:** Jacksonville. **Station DMA:** Jacksonville, FL. **Rank:** 50.

Circulation © 2006 Nielsen. Coverage based on Nielsen study.

<b>GrandTotal</b>	<b>Cable TV Households</b>	<b>Non-cable TV Households</b>	<b>Total TV Households</b>
Estimated Station Totals *	420,450	193,650	614,100
Average Weekly Circulation (2006)	207,505	95,080	302,585
Average Daily Circulation (2006)			105,615

<b>Station DMA Total</b>	<b>Cable TV Households</b>	<b>Non-cable TV Households</b>	<b>Total TV Households</b>
Estimated Station Totals *	420,450	193,650	614,100
Average Weekly Circulation (2006)	207,505	95,080	302,585
Average Daily Circulation (2006)			105,615

\*Estimated station totals are sums of the Nielsen TV and Cable TV household estimates for each county in which the station registers viewing of more than 5% as per the Nielsen Survey Methods.

**WAWS-DT**  
**Ch. 32**

**Network Service:** MNT, FOX.

**Licensee:** Clear Channel Broadcasting Licenses Inc., 200 Concord Plaza, Suite 600, San Antonio, TX 78216.

**Studio:** 11700 Central Pkwy., Jacksonville, FL 32224.

**Mailing Address:** 11700 Central Pkwy., Jacksonville, FL 32224.

**Phone:** 904-642-3030. **Fax:** 904-642-5665.

**Web Site:** <http://www.fox30online.com>

**Technical Facilities:** Channel No. 32 (578-584 MHz). Authorized power: 1000-kw max. visual. Antenna: 955-ft above av. terrain, 961-ft. above ground, 971-ft. above sea level.

Latitude	30°	16'	51"
Longitude	81°	34'	12"

**Note:** Latitude and longitude coordinates shown are based on the North American Datum of 1927 (NAD 27) as currently required by the Mass Media Bureau of the FCC.

**Ownership:** Clear Channel Communications Inc. (Group Owner).

**Began Operation:** October 29, 2002. Standard Definition.

**Represented (sales):** Millennium Sales & Marketing.

**Personnel:**

**Doug Crall,** Operations Director & Chief Engineer.

**Jerry Campbell,** Director, Sales.

**Marc Hefner,** General Sales Manager.

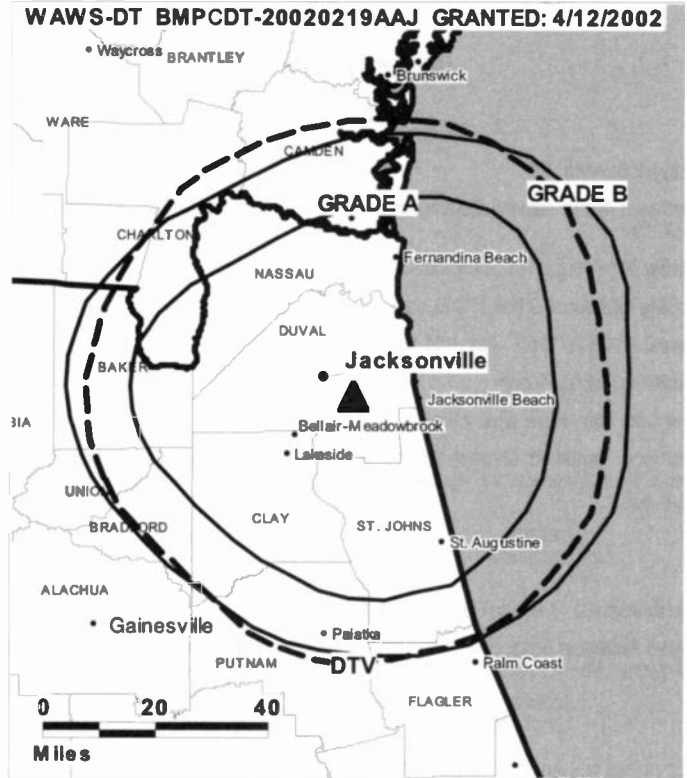
**Lynn Heider,** News Director.

**Martie Philpot,** Business Manager.

**Debbie Knight,** Program Director.

**Anne Bourdeaux,** Marketing & Community Relations Manager.

**Buffy Walsh,** Promotion Manager.



© 2007 Warren Communications News

**Tony Sotelo,** Production Manager.

**Ann Carrigan,** Sales Research Director.

**Brenda McArthur,** Traffic Manager.

**City of License:** Jacksonville. **Station DMA:** Jacksonville, FL. **Rank:** 50.

**Nielsen Data:** Not available.

**WCWJ**  
(formerly WJWB)  
Ch. 17

**Network Service:** CW.

**Licensee:** Media General Communications Inc., 333 E. Franklin St., Richmond, VA 23219.

**Studio:** 9117 Hogan Rd., Jacksonville, FL 32216.

**Mailing Address:** PD Box 17000, Jacksonville, FL 32245.

**Phone:** 904-641-1700. **Fax:** 904-641-0306.

**E-mail:** mliff@wjwb.com

**Web Site:** http://www.wjwb.com

**Technical Facilities:** Channel No. 17 (488-494 MHz). Authorized power: 4680-kw max. visual. Antenna: 997-ft above av. terrain, 978-ft. above ground, 1014-ft. above sea level.

Latitude 30° 16' 36"  
Longitude 81° 33' 47"

**Transmitter:** 9117 Hogan Rd., Jacksonville.

**Digital Facilities:** Channel No. 34 (590-596 MHz). Power: 863-kw max. visual, aural. Antenna: 927-ft above av. terrain, 912-ft. above ground, 945-ft. above sea level.

Latitude 30° 16' 36"  
Longitude 81° 33' 47"

**FCC Digital File Number:** BPCDT-19991025AEM. Granted: June 28, 2006.

**Note:** Latitude and longitude coordinates shown are based on the North American Datum of 1927 (NAD 27) as currently required by the Mass Media Bureau of the FCC.

**Multichannel TV Sound:** Stereo only.

**Satellite Earth Stations:** Transmitter Harris; Andrew, 6.1-meter C-band; ADM, 6.1-meter C-band; Andrew, 4.5-meter C-band; Vertex, 4.7-meter Ku-band; Standard Communications, M/A-Corn, DX Engineering, Avantek receivers.

**Ownership:** Media General Inc. (Group Owner).

**Began Operation:** February 19, 1966. Sale to present owner by Ziff-Davis Broadcasting approved by FCC October 21, 1982 (Television Digest, Vol. 21:48; 22:8, 30).

**Represented (sales):** Harrington, Righter & Parsons Inc.

**Represented (legal):** Dow, Lohnes & Albertson PLLC.

**Represented (engineering):** David Steel & Associates Inc.

**Personnel:**

**Michael A. Liff**, President & General Manager.

**George Birnbaum**, Operations Manager.

**Tom Cassaro**, General Sales Manager.

**Mark Spencer**, Local Sales Manager.

**Cheri Goetze**, National Sales Manager.

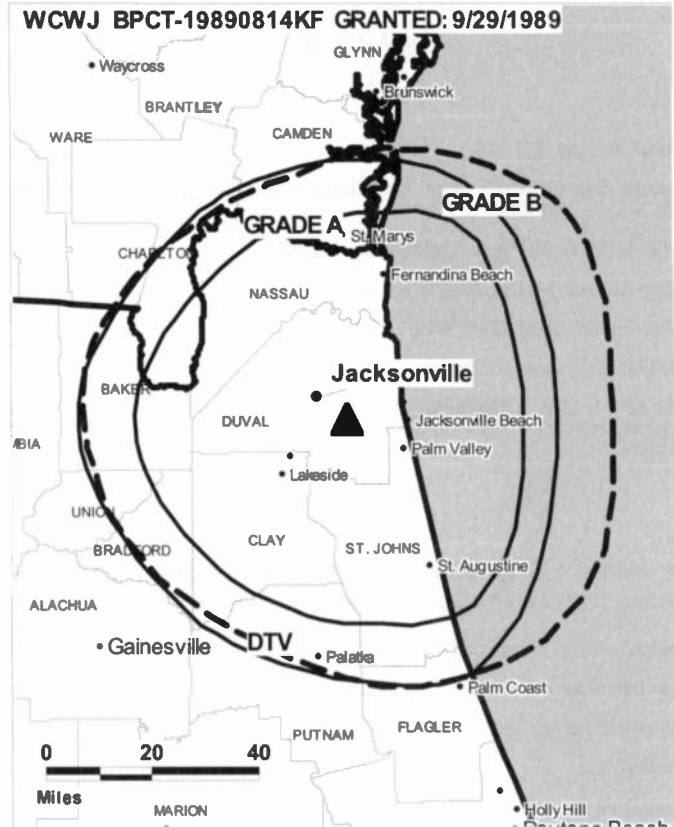
**Mark Marshman**, Engineering Supervisor.

**Dakota Neufville**, Business Manager.

**Cheri Hoch**, Program Coordinator.

**Jeff Halton**, Marketing Director.

**Steve Christian**, Promotion Producer.



© 2007 Warren Communications News

**Dave Hall**, Production Supervisor.

**Traci O'Neill-Spencer**, Research Director.

**Jan Taylor**, Traffic Manager.

**Rates:** Dn request.

**City of License:** Jacksonville. **Station DMA:** Jacksonville, FL. **Rank:** 50.

Circulation © 2006 Nielsen. Coverage based on Nielsen study.

GrandTotal	Cable TV Households	Non-cable TV Households	Total TV Households
Estimated Station Totals *	422,960	193,650	616,610
Average Weekly Circulation (2006)	130,103	73,060	203,163
Average Daily Circulation (2006)			68,697
Station DMA Total	Cable TV Households	Non-cable TV Households	Total TV Households
Estimated Station Totals *	420,730	193,650	614,380
Average Weekly Circulation (2006)	129,905	73,060	202,965
Average Daily Circulation (2006)			68,688
Other DMA Total	Cable TV Households	Non-cable TV Households	Total TV Households
Estimated Station Totals *	2,230	0	2,230
Average Weekly Circulation (2006)	198	0	198
Average Daily Circulation (2006)			9

\*Estimated station totals are sums of the Nielsen TV and Cable TV household estimates for each county in which the station registers viewing of more than 5% as per the Nielsen Survey Methods.

**WCWJ-DT**  
**(formerly WJWB-DT)**  
**Ch. 34**

**Network Service:** CW.

**Licensee:** Media General Communications Inc., 333 E. Franklin St., Richmond, VA 23219.

**Studio:** 9117 Hogan Rd., Jacksonville, FL 32216.

**Mailing Address:** PO Box 17000, Jacksonville, FL 32245.

**Phone:** 904-641-1700. **Fax:** 904-641-0306.

**E-mail:** mliff@wjwb.com

**Web Site:** <http://www.wjwb.com>

**Technical Facilities:** Channel No. 34 (590-596 MHz). Authorized power: 863-kw max. visual, aural. Antenna: 927-ft above av. terrain, 912-ft. above ground, 945-ft. above sea level.

Latitude	30°	16'	36"
Longitude	81°	33'	47"

**Note:** Latitude and longitude coordinates shown are based on the North American Datum of 1927 (NAD 27) as currently required by the Mass Media Bureau of the FCC.

**Ownership:** Media General Inc. (Group Owner).

**Began Operation:** January 29, 2002.

**Personnel:**

**Michael Liff**, President & General Manager.

**George Birnbaum**, Operations Manger.

**Tom Cassaro**, General Sales Manager.

**Mark Spencer**, Local Sales Manager.

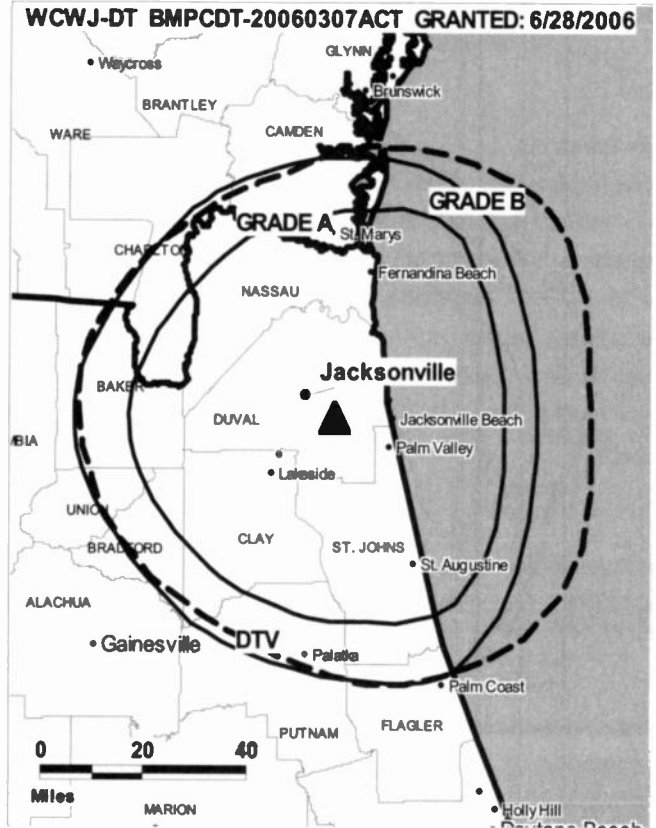
**Cheri Goetze**, National Sales Manager.

**Mark Marshman**, Engineering Supervisor.

**Dakota Neufville**, Business Manager.

**Cheri Hoch**, Program Coordinator.

**Jeff Halfon**, Marketing Director.



**Steve Christian**, Promotion Producer.

**Dave Hall**, Production Supervisor.

**Traci O'Neil-Spencer**, Research Director.

**Jan Taylor**, Traffic Manager.

**City of License:** Jacksonville. **Station DMA:** Jacksonville, FL. **Rank:** 50.

**Nielsen Data:** Not available.

**WJXT**  
**Ch. 4**

**Network Service:** IND.

**Licensee:** Post-Newsweek Stations, Florida Inc., Box 5270, Jacksonville, FL 32247.

**Studio:** 4 Broadcast Place, Jacksonville, FL 32207.

**Mailing Address:** PO Box 5270, Jacksonville, FL 32247.

**Phone:** 904-399-4000. **Fax:** 904-399-1828.

**E-mail:** jbiggers@wjxt.com

**Web Site:** http://www.news4jax.com

**Technical Facilities:** Channel No. 4 (66-72 MHz). Authorized power: 100-kw visual, 20-kw aural. Antenna: 960-ft above av. terrain, 938-ft. above ground, 984-ft. above sea level.

Latitude 30° 16' 23"  
Longitude 81° 33' 13"

**Transmitter:** 9830 Anders Blvd.

**Digital Facilities:** Channel No. 42 (638-644 MHz). Power: 976-kw max. visual. Antenna: 965-ft above av. terrain, 935-ft. above ground.

Latitude 30° 16' 24"  
Longitude 81° 33' 13"

**FCC Digital File Number:** BMPCDT-20011109ACA. Granted: December 14, 2001.

**Note:** Latitude and longitude coordinates shown are based on the North American Datum of 1927 (NAD 27) as currently required by the Mass Media Bureau of the FCC.

**Multichannel TV Sound:** Stereo only.

**Satellite Earth Stations:** Transmitter Harris; SatCom, 7-meter C-band; Scientific-Atlanta, 4.6-meter C-band; Microdyne, 5-meter Ku-band; Scientific-Atlanta, Microdyne, DX Engineering receivers.

**SNG Mobile Dish:** Andrew, 3.7-meter Ku-band.

**News Services:** Reuters TV, Florida News Network, CBS Newspath, AP.

**Ownership:** Post-Newsweek Stations Inc. (Group Owner).

**Began Operation:** September 15, 1949. Sale to present owner by Edward L. Norton, Frank King & Glenn Marshall Jr. approved by FCC January 1953 (Television Digest, Vol. 8:51; 9:1, 5).

**Represented (sales):** MMT Sales Inc.

**Represented (legal):** Covington & Burling.

**Represented (engineering):** Denny & Associates PC.

**Personnel:**

Larry Blackerby, Vice President & General Manager.

Ann Pace-Sutton, Program & Station Manager.

Tina Schultz, Operations Manager.

John Rafferty, General Sales Manager.

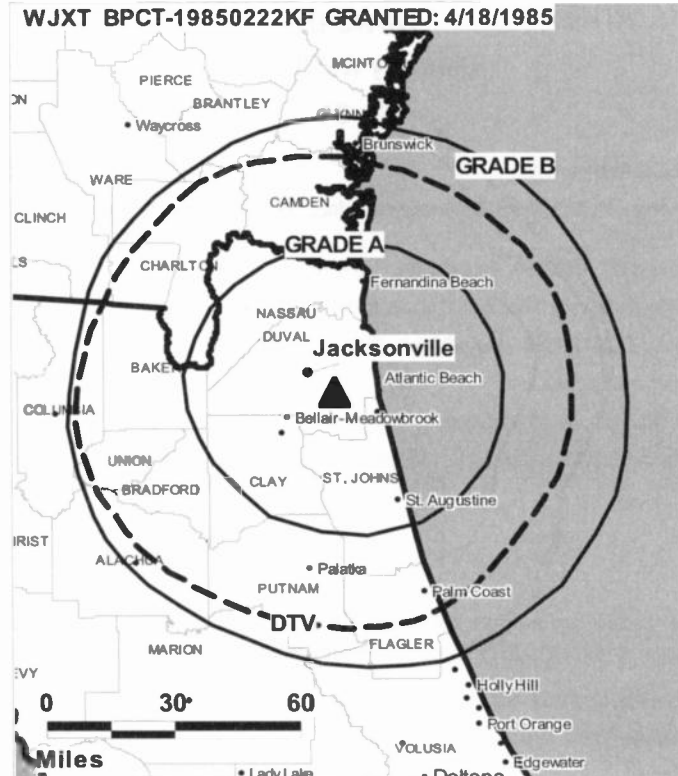
Tom Becker, National Sales Manager.

Susan Hagaman, Local Sales Manager.

Mo Ruddy, News Director.

Jim Biggers, Chief Engineer.

Sandy Graver, Business Affairs Director.



© 2007 Warren Communications News

Rusty Wolfe, Promotion Director.

Nancy Tillman, Design & Production Director.

Tracey Gaffney, Community Service Director.

**Highest 30 Sec. Rate:** \$5000.

**City of License:** Jacksonville. **Station DMA:** Jacksonville, FL. **Rank:** 50.

Circulation © 2006 Nielsen. Coverage based on Nielsen study.

GrandTotal	Cable TV Households	Non-cable TV Households	Total TV Households
Estimated Station Totals *	506,940	211,040	717,980
Average Weekly Circulation (2006)	246,029	112,804	358,833
Average Daily Circulation (2006)			179,409
Station DMA Total	Cable TV Households	Non-cable TV Households	Total TV Households
Estimated Station Totals *	424,540	193,650	618,190
Average Weekly Circulation (2006)	230,450	111,813	342,263
Average Daily Circulation (2006)			174,490
Other DMA Total	Cable TV Households	Non-cable TV Households	Total TV Households
Estimated Station Totals *	82,400	17,390	99,790
Average Weekly Circulation (2006)	15,579	991	16,570
Average Daily Circulation (2006)			4,919

\*Estimated station totals are sums of the Nielsen TV and Cable TV household estimates for each county in which the station registers viewing of more than 5% as per the Nielsen Survey Methods.



**WJXT-DT**

**Ch. 42**

**Network Service:** IND.

**Licensee:** Post-Newsweek Stations Florida Inc., 4 Broadcast Place, Jacksonville, FL 32207.

**Studio:** 4 Broadcast Place, Jacksonville, FL 32207.

**Mailing Address:** PD Box 5270, Jacksonville, FL 32247.

**Phone:** 904-399-4000. **Fax:** 904-399-1828.

**E-mail:** jbiggers@wjxt.com

**Web Site:** <http://www.news4jax.com>

**Technical Facilities:** Channel No. 42 (638-644 MHz). Authorized power: 976-kw max. visual. Antenna: 965-ft above av. terrain, 935-ft. above ground.

Latitude	30°	16'	24"
Longitude	81°	33'	13"

**Note:** Latitude and longitude coordinates shown are based on the North American Datum of 1927 (NAD 27) as currently required by the Mass Media Bureau of the FCC.

**Multichannel TV Sound:** Stereo only.

**SNG Mobile Dish:** Frontline, 2.4-meter Ku-band.

**Ownership:** Post-Newsweek Stations Inc. (Group Owner).

**Began Operation:** April 15, 2002. High Definition.

**Represented (sales):** MMT Sales Inc.

**Represented (legal):** Covington & Burling.

**Personnel:**

Larry Blackerby, Vice President & General Manager.

Ann Pace-Sutton, Program & Station Manager.

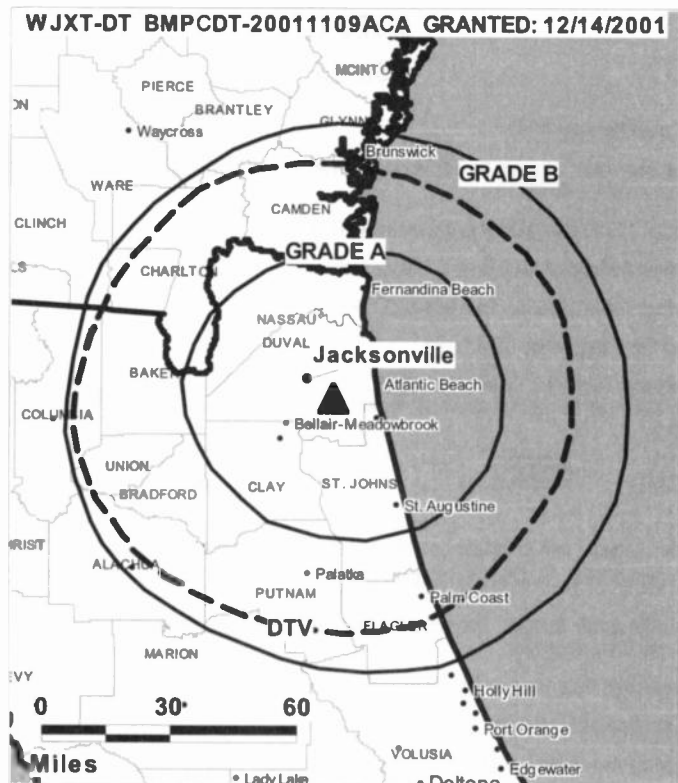
Tina Schultz, Operations Manager.

John Rafferty, General Sales Manager.

Susan Hagaman, Local Sales Manager.

Tom Becker, National Sales Manager.

Mo Ruddy, News Director.



Jim Biggers, Chief Engineer.

Sandy Graver, Business Affairs Director.

Rusty Wolfe, Promotion Director.

Nancy Tillman, Design & Production Manager.

Tracey Gaffney, Community Service Director.

**City of License:** Jacksonville. **Station OMA:** Jacksonville, FL. **Rank:** 50.

**Nielsen Data:** Not available.

**WTEV-DT**  
**Ch. 19**

**Network Service:** CBS.

**Licensee:** Clear Channel Broadcasting Licenses Inc., 200 Concord Plaza, Suite 600, San Antonio, TX 78216.

**Studio:** 11700 Central Pkwy., Jacksonville, FL 32224.

**Mailing Address:** 11700 Central Pkwy., Jacksonville, FL 32224.

**Phone:** 904-642-3030. **Fax:** 904-642-5665.

**Web Site:** <http://www.cbs47.com>

**Technical Facilities:** Channel No. 19 (500-506 MHz). Authorized power: 30-kw max. visual. Antenna: 935-ft above av. terrain, 837-ft. above ground, 1342-ft. above sea level.

Latitude	30°	16'	35"
Longitude	81°	33'	58"

**Note:** Latitude and longitude coordinates shown are based on the North American Datum of 1927 (NAD 27) as currently required by the Mass Media Bureau of the FCC.

**Satellite Earth Station:** Transmitter Harris; DH Satellite, 3.7-meter; Microdyne, Agile Dmni receivers.

**Ownership:** Clear Channel Communications Inc. (Group Dwner).

**Began Operation:** October 29, 2002. High Definition.

**Represented (sales):** Millennium Sales & Marketing.

**Personnel:**

**Doug Crall**, Engineering & Operations Director.

**Jerry Campbell**, Sales Director.

**Jack Potter**, Local Sales Manager.

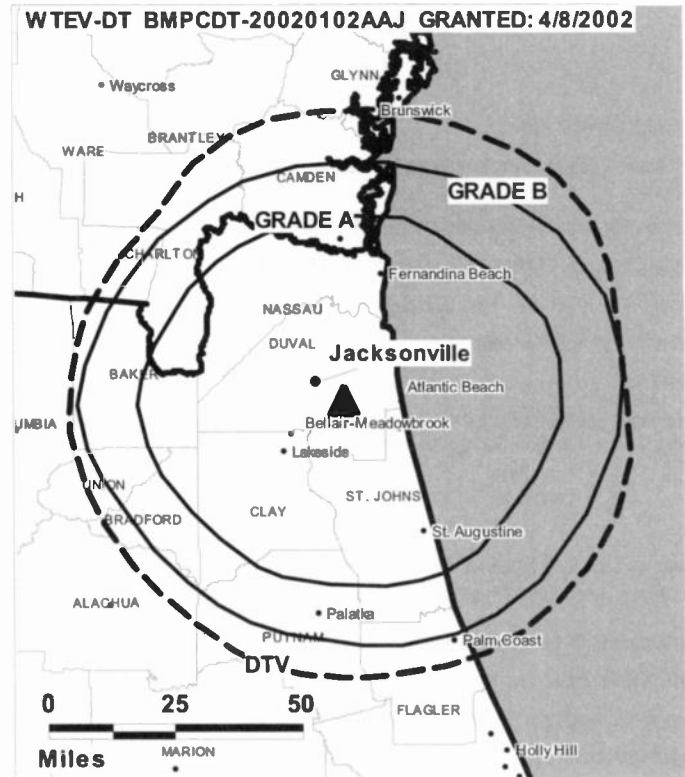
**Colin Gaston**, National Sales Manager.

**Stan Davis**, National Sales Manager.

**Lynn Heider**, News Director.

**Martie Philpot**, Business Manager.

**Debbie Knight**, Program Director.



© 2007 Warren Communications News

**Buffy Walsh**, Promotions Manager.

**Tony Soltelo**, Production Manager.

**Ann Carrigan**, Research Director.

**Brenda McArthur**, Traffic Manager.

**City of License:** Jacksonville. **Station DMA:** Jacksonville, FL. **Rank:** 50.

**Nielsen Data:** Not available.

**WTEV-TV**

**Ch. 47**

**Network Service:** CBS.

**Licensee:** Clear Channel Broadcasting Licenses Inc., 200 Concord Plaza, Suite 600, San Antonio, TX 78216.

**Studio:** 11700 Central Pkwy., Jacksonville, FL 32224.

**Mailing Address:** 11700 Central Pkwy., Jacksonville, FL 32224.

**Phone:** 904-642-3030. **Fax:** 904-642-5665.

**Web Site:** <http://www.cbs47.com>

**Technical Facilities:** Channel No. 47 (668-674 MHz). Authorized power: 5000-kw max. visual, 500-kw aural. Antenna: 981-ft above av. terrain, 974-ft. above ground, 1001-ft. above sea level.

Latitude 30° 16' 34"  
Longitude 81° 33' 58"

**Transmitter:** Hogan Rd., Jacksonville.

**Digital Facilities:** Channel No. 19 (500-506 MHz). Power: 30-kw max. visual. Antenna: 935-ft above av. terrain, 837-ft. above ground, 1342-ft. above sea level.

Latitude 30° 16' 35"  
Longitude 81° 33' 58"

**Note:** Latitude and longitude coordinates shown are based on the North American Datum of 1927 (NAD 27) as currently required by the Mass Media Bureau of the FCC.

**Satellite Earth Station:** Transmitter Harris; DH Satellite, 3.7-meter; Microdyne, Agile Omni receivers.

**Ownership:** Clear Channel Communications Inc. (Group Owner).

**Began Operation:** August 1, 1980. Sale to present owner by MGA Broadcasting Co. Inc. approved by FCC March 31, 2000. Sale to MGA Broadcasting Co. Inc. by R.D.S. Broadcasting Inc. approved by FCC May 13, 1997. Sale to R.D.S. Broadcasting Inc. by Krypton Broadcasting Inc. approved by FCC August 15, 1995 (Television Digest, Vol. 34:31, 42: 35:40). Sale to Krypton by Thomas R. & Frank McGeehee approved by FCC June 19, 1990.

**Represented (sales):** Millennium Sales & Marketing.

**Represented (legal):** Gammon & Grange PC.

**Personnel:**

Doug Crall, Engineering & Operations Director.

Jerry Campbell, Sales Director.

Jack Potter, Local Sales Manager.

Colin Gaston, National Sales Manager.

Stan Davis, National Sales Manager.

Lynn Heider, News Director.

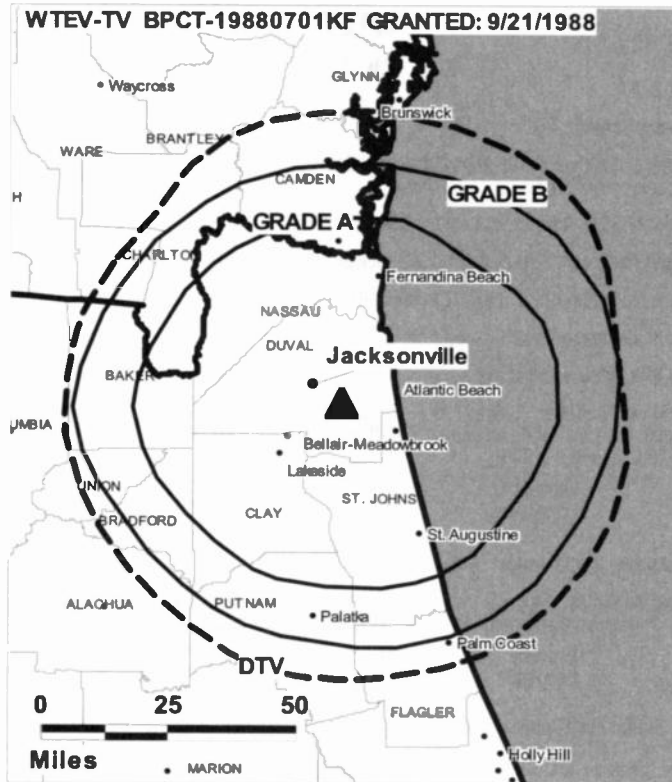
Martie Philpot, Business Manager.

Debbie Knight, Program Director.

Buffy Walsh, Promotions Manager.

Tony Soitelo, Production Manager.

Ann Carrigan, Research Director.



© 2007 Warren Communications News

**Brenda McArthur, Traffic Manager.**

**Highest 30 Sec. Rate:** \$1800.

**City of License:** Jacksonville. **Station DMA:** Jacksonville, FL. **Rank:** 50.

Circulation © 2006 Nielsen. Coverage based on Nielsen study.

GrandTotal	Cable TV Households	Non-cable TV Households	Total TV Households
Estimated Station Totals *	426,770	193,650	620,420
Average Weekly Circulation (2006)	254,812	109,252	364,064
Average Daily Circulation (2006)			162,331
Station DMA Total	Cable TV Households	Non-cable TV Households	Total TV Households
Estimated Station Totals *	424,540	193,650	618,190
Average Weekly Circulation (2006)	254,614	109,252	363,866
Average Daily Circulation (2006)			162,322
Other DMA Total	Cable TV Households	Non-cable TV Households	Total TV Households
Estimated Station Totals *	2,230	0	2,230
Average Weekly Circulation (2006)	198	0	198
Average Daily Circulation (2006)			9

\*Estimated station totals are sums of the Nielsen TV and Cable TV household estimates for each county in which the station registers viewing of more than 5% as per the Nielsen Survey Methods.

**WTLV**  
**Ch. 12**

**Network Service:** NBC.

**Licensee:** Multimedia Holdings Corp., c/o Gannett Co., Inc., 7950 Jones Branch Dr., McLean, VA 22107.

**Studio:** 1070 E. Adams St., Jacksonville, FL 32202.

**Mailing Address:** 1070 E. Adams St., Jacksonville, FL 32202.

**Phone:** 904-354-1212. **Fax:** 904-354-3299.

**E-mail:** ktonning@firstcoastnews.com

**Web Site:** http://www.firstcoastnews.com

**Technical Facilities:** Channel No. 12 (204-210 MHz). Authorized power: 316-kw visual, 60-kw aural. Antenna: 970-ft above av. terrain, 999-ft. above ground, 1049-ft. above sea level.

Latitude 30° 16' 23"  
Longitude 81° 33' 13"

**Transmitter:** 9830 Anders Blvd.

**Digital Facilities:** Channel No. 13 (210-216 MHz). Power: 25-kw visual. Antenna: 1017-ft above av. terrain, 986-ft. above ground, 1036-ft. above sea level.

Latitude 30° 16' 24"  
Longitude 81° 33' 13"

**FCC Digital File Number:** BMPCDT-20000501ADK. Granted: February 05, 2001.

**Note:** Latitude and longitude coordinates shown are based on the North American Datum of 1927 (NAD 27) as currently required by the Mass Media Bureau of the FCC.

**Multichannel TV Sound:** Stereo only.

**Satellite Earth Stations:** Andrew, 7-meter; Satcom Technologies, 9.2-meter; Vertex, 3.6-meter; Vertex, 4.5-meter; Andrew, 4.5-meter; Scientific-Atlanta, M/A-Corn, Avcom, Avantek receivers.

**SNG Mobile Dish:** Andrew, 2.4-meter Ku-band.

**News Services:** NBC News Channel, AP.

**Ownership:** Gannett Co. Inc. (Group Owner).

**Began Operation:** September 1, 1957. Interim operating authority for Ch. 12 was approved by January 9, 1969; operation by Ch. 12 of Jacksonville began April 1, 1969. Transfer of control to Harte-Hanks Newspapers approved by FCC March 27, 1975 (Television Digest, Vol. 14:34; 15:7). Sale to Gannett Co. Inc. by Harte-Hanks approved by FCC January 22, 1988 (Vol. 27:49; 28:6).

**Represented (sales):** Blair Television.

**Represented (legal):** Wiley, Rein & Fielding.

**Represented (engineering):** Lohnes & Culver.

**Personnel:**

Kenneth Tonning, President & General Manager.

Jess Sessoms, General Sales Manager.

Lou Schottelkotte, Local Sales Manager.

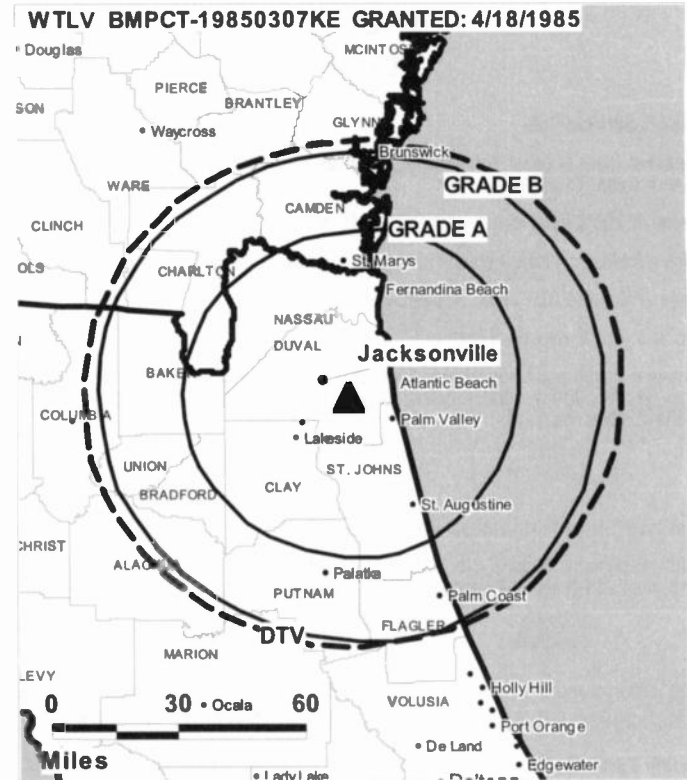
Sam Foley, National Sales Manager.

Mike McCormick, News Director.

Bishop Ellison, Director, Operations & Technology.

Rhonda McVey, Business Manager.

Bonnie Solloway, Vice President, Programming & Marketing.



© 2007 Warren Communications News

Mike Baer, Production Manager.

Linda Mock, Online & Traffic Manager.

Glenn Sebold, Creative Services Director.

**Highest 30 Sec. Rate:** \$18,000.

**City of License:** Jacksonville. **Station DMA:** Jacksonville, FL. **Rank:** 50.

Circulation © 2006 Nielsen. Coverage based on Nielsen study.

GrandTotal	Cable TV Households	Non-cable TV Households	Total TV Households
Estimated Station Totals *	436,150	215,190	651,340
Average Weekly Circulation (2006)	292,899	124,327	417,226
Average Daily Circulation (2006)			226,066
Station DMA Total	Cable TV Households	Non-cable TV Households	Total TV Households
Estimated Station Totals *	424,540	193,650	618,190
Average Weekly Circulation (2006)	290,941	123,090	414,031
Average Daily Circulation (2006)			225,317
Other DMA Total	Cable TV Households	Non-cable TV Households	Total TV Households
Estimated Station Totals *	11,610	21,540	33,150
Average Weekly Circulation (2006)	1,958	1,237	3,195
Average Daily Circulation (2006)			749

\*Estimated station totals are sums of the Nielsen TV and Cable TV household estimates for each county in which the station registers viewing of more than 5% as per the Nielsen Survey Methods.

**WTLV-DT**  
**Ch. 13**

**Network Service:** NBC.

**Licensee:** Multimedia Holdings Corp., 7550 Jones Branch Rd., c/o Gannett Co. Inc., McLean, VA 22107.

**Studio:** 1070 E. Adams St., Jacksonville, FL 32202.

**Mailing Address:** 1070 E. Adams St., Jacksonville, FL 32202.

**Phone:** 904-354-1212. **Fax:** 904-354-3299.

**E-mail:** ktonning@firstcoastnews.com

**Web Site:** http://www.firstcoastnews.com

**Technical Facilities:** Channel No. 13 (210-216 MHz). Authorized power: 25-kw visual. Antenna: 1017-ft above av. terrain, 986-ft. above ground, 1036-ft. above sea level.

Latitude	30°	16'	24"
Longitude	81°	33'	13"

**Note:** Latitude and longitude coordinates shown are based on the North American Datum of 1927 (NAD 27) as currently required by the Mass Media Bureau of the FCC.

**Ownership:** Gannett Co. Inc. (Group Owner).

**Began Operation:** April 17, 2000. Standard Definition.

**Represented (legal):** Dow, Lohnes & Albertson PLLC.

**Represented (sales):** Blair Television.

**Personnel:**

**Kenneth Tanning**, President & General Manager.

**Jess Sessoms**, General Sales Manager.

**Brad Raney**, Local Sales Manager.

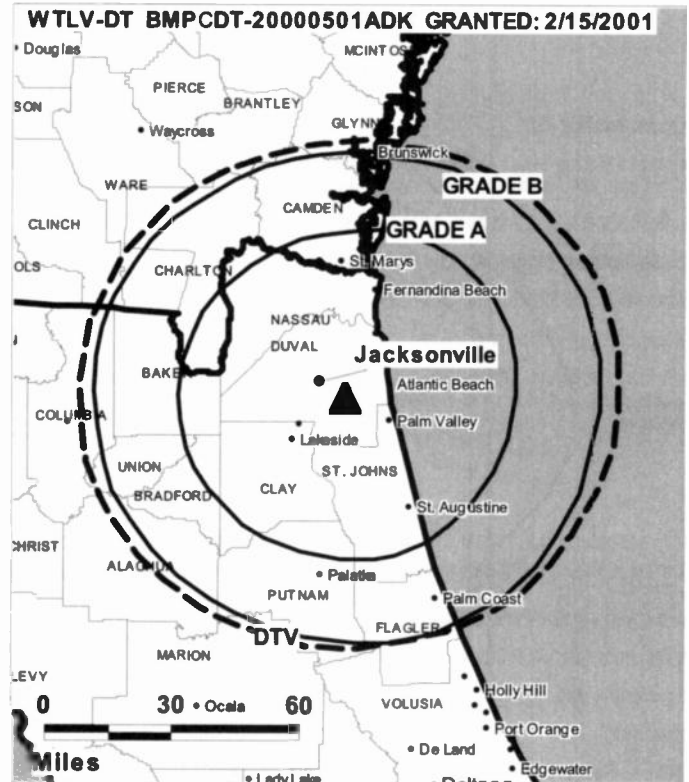
**Sam Foley**, National Sales Manager.

**Mike McCormick**, News Director.

**Bishop Ellison**, Vice President, Engineering.

**Rhonda McVey**, Business Manager.

**Bonnie Solloway**, Marketing & Program Director.



© 2007 Warren Communications News

**Mike Baer**, Production Manager.

**Linda Mock**, Systems, Research & Traffic Manager.

**Glenn Sebold**, Creative Services Director.

**Rates:** On request.

**City of License:** Jacksonville. **Station OMA:** Jacksonville, FL. **Rank:** 50.

**Nielsen Data:** Not available.

**WGEN-DT**

**Ch. 12**

**Network Service:** IND.

**Licensee:** Mapale LLC, c/o Charles R. Naftalin, Holland & Knight LLP, 2099 Pennsylvania Ave. NW, Suite 100, Washington, DC 20006-6801.

**Studio:** 16502 N.W. 52nd Ave., Miami, FL 33014.

**Mailing Address:** 5200 N.W. 43rd St., Gainesville, FL 32606.

**Phone:** 352-395-5204. **Fax:** 305-621-5181.

**E-mail:** jcbailie@aol.com

**Technical Facilities:** Channel No. 12 (204-210 MHz). Authorized power: 0.206-kw visual, aural. Antenna: 183-ft above av. terrain, 172-ft. above ground, 183-ft. above sea level.

Latitude	24°	33'	18"
Longitude	81°	48'	05"

**Note:** Latitude and longitude coordinates shown are based on the North American Datum of 1927 (NAD 27) as currently required by the Mass Media Bureau of the FCC.

**Ownership:** Cumbia Entertainment LLC.

**Began Operation:** Operational; no on-air date.

**Represented (legal):** Holland & Knight LLP.

**Personnel:**

John C. Bailie, General Manager & General Sales Manager.

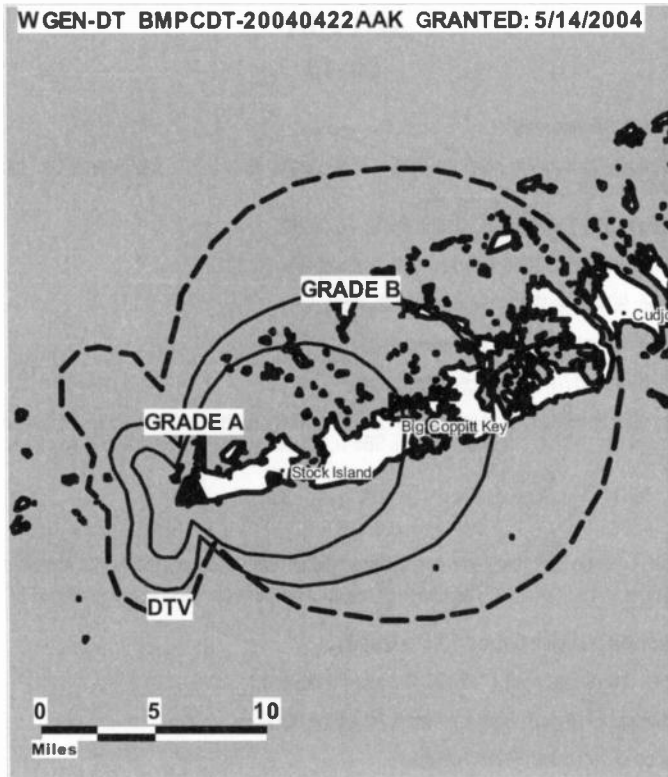
Charise James, Station Manager.

John F. Bailie, National Sales Manager.

Ray Ball, Chief Engineer.

Marco Alvaranga, Station & Programming Manager.

Lina Duque, Traffic Manager.



© 2007 Warren Communications News

**City of License:** Key West. **Station DMA:** Miami-Fort Lauderdale, FL. **Rank:** 16.  
**Nielsen Data:** Not available.

**WGEN-TV**  
**(formerly WVIB)**  
**Ch. 8**

**Network Service:** IND.

**Licensee:** Mapale LLC, c/o Charles R. Naftalin, Holland & Knight LLP, 2099 Pennsylvania Ave. NW, Suite 100, Washington, DC 20006-6801.

**Studio:** 16502 N.W. 52nd Ave., Miami, FL 33014.

**Mailing Address:** 16502 N.W. 52nd Ave., Miami, FL 33014.

**Phone:** 305-621-3688. **Fax:** 305-621-5181.

**E-mail:** jcballe@aol.com

**Web Site:** http://www.wgentv.com

**Technical Facilities:** Channel No. 8 (180-186 MHz). Authorized power: 2.65-kw visual, aural. Antenna: 179-ft above av. terrain, 168-ft. above ground, 183-ft. above sea level.

Latitude	24°	33'	18"
Longitude	81°	48'	05"

**Digital Facilities:** Channel No. 12 (204-210 MHz). Power: 0.206-kw visual, aural. Antenna: 183-ft above av. terrain, 172-ft. above ground, 183-ft. above sea level.

Latitude	24°	33'	18"
Longitude	81°	48'	05"

**FCC Digital File Number:** BPCDT-19991029AHR. Granted: May 14, 2004.

**Note:** Latitude and longitude coordinates shown are based on the North American Datum of 1927 (NAD 27) as currently required by the Mass Media Bureau of the FCC.

**Ownership:** Cumbia Entertainment LLC (Group Owner).

**Began Operation:** May 26, 1996. Sale to present owner by Sonia Licensed Subsidiary LLC approved by FCC February 3, 2006. Sale to Sonia Licensed Subsidiary LLC by Hispanic Keys Broadcasting Corp. approved by FCC March 11, 2004. Sale to Azteca Miami LLC (Pappas Telecasting Companies) approved by FCC January 12, 2001, but never consummated. Sale to Florida Keys Educational Broadcasters Inc. dismissed by FCC February 13, 1995.

**Represented (legal):** Holland & Knight LLP.

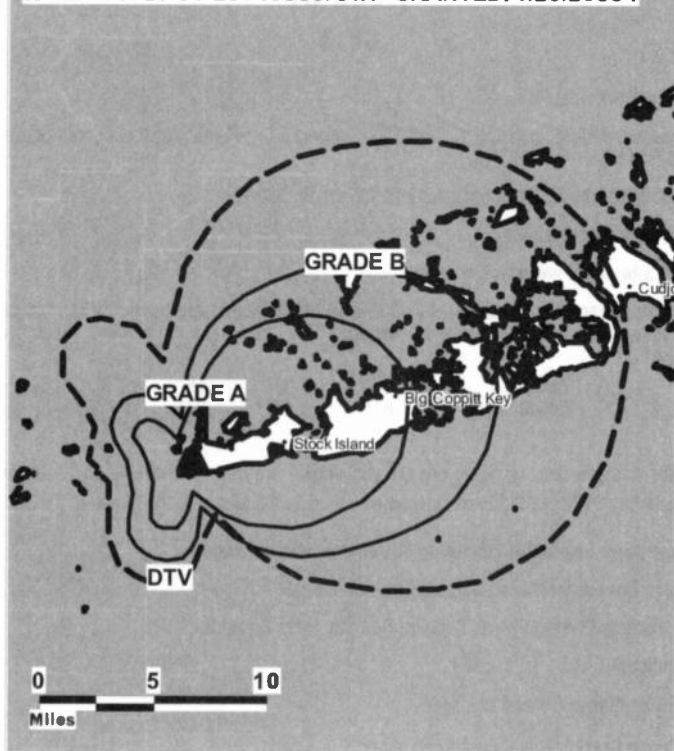
**Represented (engineering):** Kessler & Gehman Associates Inc.

**Personnel:**

**John C. Baillie**, General Manager & General Sales Manager.

**Charise James**, Station Manager.

WGEN-TV BPCT-20040505AAW GRANTED: 1/28/20054



© 2007 Warren Communications News

**John F. Baillie**, National Sales Manager.

**Ray Ball**, Chief Engineer.

**Marco Alvarenga**, Station & Programming Manager.

**Lina Duque**, Traffic Manager.

**Highest 30 Sec. Rate:** \$240.

**City of License:** Key West. **Station DMA:** Miami-Fort Lauderdale, FL. **Rank:** 16.

**Nielsen Data:** Not available.

**WSBS-DT**  
**Ch. 3**

**Network Service:** IND.

**Licensee:** WDLP Licensing Inc., 2601 S. Bayshore Dr., Penthouse 2, Coconut Grove, FL 33133.

**Mailing Address:** 527 Southard St., Key West, FL 33040.

**Phone:** 305-296-4969.

**Web Site:** <http://www.wdltv.com>

**Technical Facilities:** Channel No. 3 (60-66 MHz). Authorized power: 1-kw visual, aural. Antenna: 177-ft above av. terrain, 167-ft. above ground, 177-ft. above sea level.

Latitude	24°	33'	18"
Longitude	81°	48'	07"

**Note:** Latitude and longitude coordinates shown are based on the North American Datum of 1927 (NAD 27) as currently required by the Mass Media Bureau of the FCC.

**Ownership:** Spanish Broadcasting System Inc. (Group Owner).

**Began Operation:** Station operating; no on-air date

**Represented (legal):** Kaye, Scholer, Fierman, Hays & Handler LLP.

**Personnel:**

**Dscar Ibarra**, General Manager.

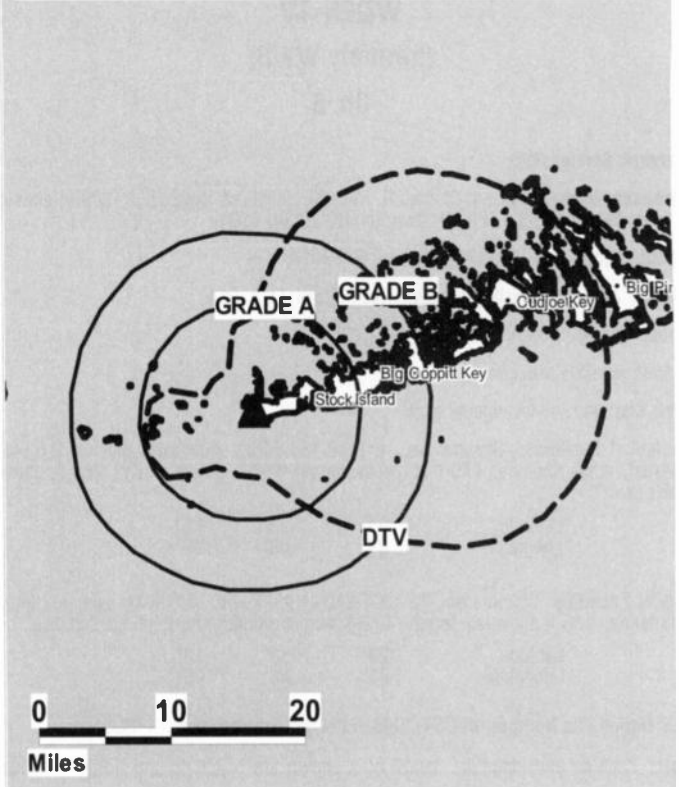
**Penny Drucker**, Chief Executive Officer.

**David Drucker**, Business Manager.

**City of License:** Key West. **Station DMA:** Miami-Fort Lauderdale, FL. **Rank:** 16.

**Nielsen Data:** Not available.

WSBS-DT BMPCDT-20050701AAZ GRANTED: 9/7/2005



© 2007 Warren Communications News



**WSBS-TV**

**Ch. 22**

**Network Service:** IND.

**Licensee:** WDLP Licensing Inc., 2601 W. Bayshore Dr., Penthouse 2, Coconut Grove, FL 33133.

**Studio:** 527 Southard St., Key West, FL 33040.

**Mailing Address:** 527 Southard St., Key West, FL 33040.

**Phone:** 305-296-4969. **Fax:** 305-296-1669.

**Web Site:** <http://www.wdlptv.com>

**Technical Facilities:** Channel No. 22 (518-524 MHz). Authorized power: 519-kw max. visual. Antenna: 203-ft above av. terrain, 187-ft. above ground, 203-ft. above sea level.

Latitude 24° 33' 18"  
Longitude 81° 48' 07"

**Transmitter:** 527 Southard St., Key West.

**Digital Facilities:** Channel No. 3 (60-66 MHz). Power: 1-kw visual, aural. Antenna: 177-ft above av. terrain, 167-ft. above ground, 177-ft. above sea level.

Latitude 24° 33' 18"  
Longitude 81° 48' 07"

**FCC Digital File Number:** BPCDT-19991029AHV. Granted: September 07, 2005.

**Note:** Latitude and longitude coordinates shown are based on the North American Datum of 1927 (NAD 27) as currently required by the Mass Media Bureau of the FCC.

**LMA:** Local marketing agreement with WFOR-TV (C), Miami.

**Ownership:** Spanish Broadcasting System Inc. (Group Owner).

**Began Operation:** June 15, 1993. Sale to present owner by WDLP Broadcasting Co. LLC approved by FCC October 26, 2005, but not yet consummated. Sale to WDLP Broadcasting Co. LLC by WEYS Television Corp. approved by FCC January 15, 2003. Proposed sale from WEYS Television Corp. to Televerde Communications LP was dismissed by FCC May 14, 1998.

**Represented (legal):** Kaye, Scholer, Fierman, Hays & Handler LLP.

**Personnel:**

Penny Drucker, Chief Executive Officer.

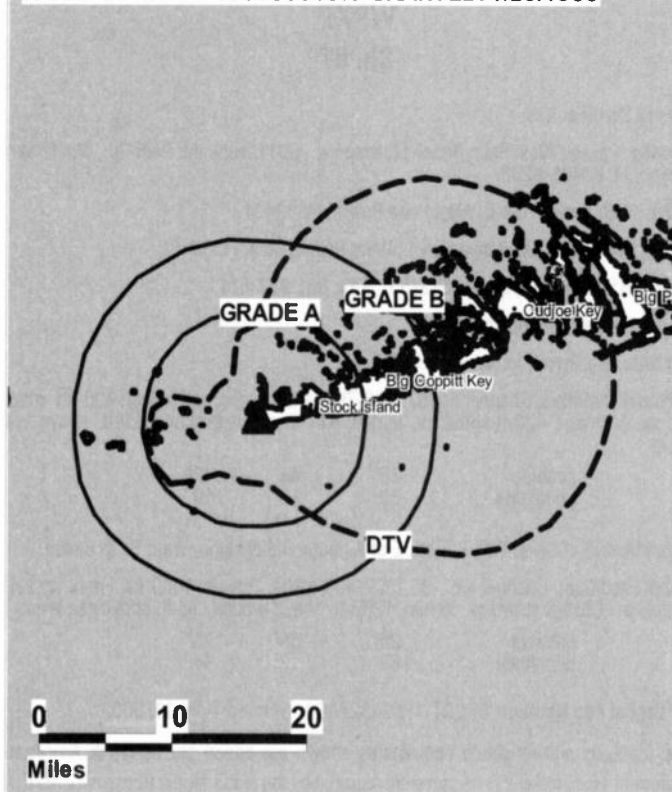
Oscar Ibarra, General Manager.

David Drucker, Business Manager.

**Highest 30 Sec. Rate:** \$120.

**City of License:** Key West. **Station DMA:** Miami-Fort Lauderdale, FL. **Rank:** 16.

**WSBS-TV BPCT-198703319K GRANTED: 1/20/1988**



© 2007 Warren Communications News

Circulation © 2006 Nielsen. Coverage based on Nielsen study.

GrandTotal	Cable	Non-cable	Total
	TV Households	TV Households	TV Households
Estimated Station Totals *	508,010	0	508,010
Average Weekly Circulation (2006)	27,941	0	27,941
Average Daily Circulation (2006)			7,112

Station DMA Total	Cable	Non-cable	Total
	TV Households	TV Households	TV Households
Estimated Station Totals *	508,010	0	508,010
Average Weekly Circulation (2006)	27,941	0	27,941
Average Daily Circulation (2006)			7,112

\*Estimated station totals are sums of the Nielsen TV and Cable TV household estimates for each county in which the station registers viewing of more than 5% as per the Nielsen Survey Methods.

**WPXP**  
**Ch. 67**

**Network Service:** ION.

**Licensee:** Paxson West Palm Beach License Inc., 601 Clearwater Park Rd., West Palm Beach, FL 33401-6233.

**Studio:** 1100 Banyan Blvd., West Palm Beach, FL 33401.

**Mailing Address:** 1100 Banyan Blvd., West Palm Beach, FL 33401.

**Phone:** 561-653-5653; 561-682-3453. **Fax:** 561-653-5711.

**E-mail:** dmlane@scripps.com

**Web Site:** http://www.ionline.tv

**Technical Facilities:** Channel No. 67 (788-794 MHz). Authorized power: 400-kw max. visual. Antenna: 420-ft above av. terrain, 411-ft. above ground, 429-ft. above sea level.

Latitude 26° 45' 47"  
Longitude 80° 12' 19"

**Transmitter:** S of Canal Rd., 0.7-mi. E of Acreage Subdivision, West Palm Beach.

**Digital Facilities:** Channel No. 36 (602-608 MHz). Power: 1000-kw max. visual. Antenna: 1263-ft above av. terrain, 1262-ft. above ground, 18-ft. above sea level.

Latitude 26° 35' 20"  
Longitude 80° 12' 44"

**FCC Digital File Number:** BPCDT-19991027ADA. Granted: April 09, 2003.

**Note:** Latitude and longitude coordinates shown are based on the North American Datum of 1927 (NAD 27) as currently required by the Mass Media Bureau of the FCC.

**LMA:** Local marketing agreement with WPTV (N), West Palm Beach.

**Ownership:** ION Media Networks Inc. (Group Owner).

**Began Operation:** August 30, 1999. Betty D. Lidsky sold 90% interest to Paxson Communications Corp. FCC approved transfer May 26, 1998. Paxson Communications Corp. bought out Betty D. Lidsky's remaining interest in 2001.

**Represented (legal):** Dow, Lohnes & Albertson PLLC.

**Represented (engineering):** Lohnes & Culver.

**Personnel:**

Brian Lawlor, General Manager.

Donna Lane, General Sales Manager.

Bob Manown, Local Sales Manager.

Cynthia Camacho, National Sales Manager.

Debra Burdick, Business Manager.

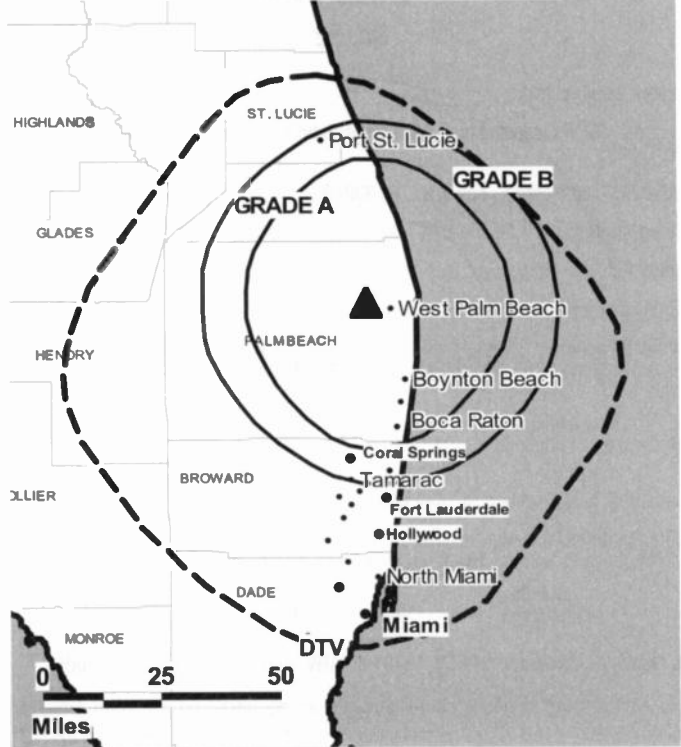
Lisa Gruccio, Public Affairs Director.

**Rates:** On request.

**City of License:** Lake Worth. **Station DMA:** West Palm Beach-Fort Pierce, FL.

**Rank:** 38.

WPXP BMPCT-19960111KL GRANTED: 1/8/1998



© 2007 Warren Communications News

Circulation © 2006 Nielsen. Coverage based on Nielsen study.

GrandTotal	Cable TV Households	Non-cable TV Households	Total TV Households
Estimated Station Totals *	578,710	102,080	680,790
Average Weekly Circulation (2006)	57,268	8,014	65,282
Average Daily Circulation (2006)			14,213
Station DMA Total	Cable TV Households	Non-cable TV Households	Total TV Households
Estimated Station Totals *	575,120	102,080	677,200
Average Weekly Circulation (2006)	57,053	8,014	65,067
Average Daily Circulation (2006)			14,184
Other DMA Total	Cable TV Households	Non-cable TV Households	Total TV Households
Estimated Station Totals *	3,590	0	3,590
Average Weekly Circulation (2006)	215	0	215
Average Daily Circulation (2006)			29

\*Estimated station totals are sums of the Nielsen TV and Cable TV household estimates for each county in which the station registers viewing of more than 5% as per the Nielsen Survey Methods.

**WPXP-DT**

**Ch. 36**

**Network Service:** ION.

**Licensee:** Paxson West Palm Beach License Inc., 601 Clearwater Park Rd., West Palm Beach, FL 33401-6233.

**Studio:** 1100 Banyan Blvd., West Palm Beach, FL 33401.

**Mailing Address:** 1100 Banyan Blvd., West Palm Beach, FL 33401.

**Phone:** 561-653-5653. **Fax:** 561-653-5711.

**E-mail:** [debraburdick@ionmedia.tv](mailto:debraburdick@ionmedia.tv)

**Web Site:** <http://www.ionline.tv>

**Technical Facilities:** Channel No. 36 (602-608 MHz). Authorized power: 1000-kw max. visual. Antenna: 1263-ft above av. terrain, 1262-ft. above ground, 18-ft. above sea level.

Latitude	26°	35'	20"
Longitude	80°	12'	44"

**Note:** Latitude and longitude coordinates shown are based on the North American Datum of 1927 (NAD 27) as currently required by the Mass Media Bureau of the FCC.

**Ownership:** ION Media Networks Inc. (Group Owner).

**Began Operation:** Station operating; no on-air date

**Personnel:**

**Brian Lawlor**, General Manager.

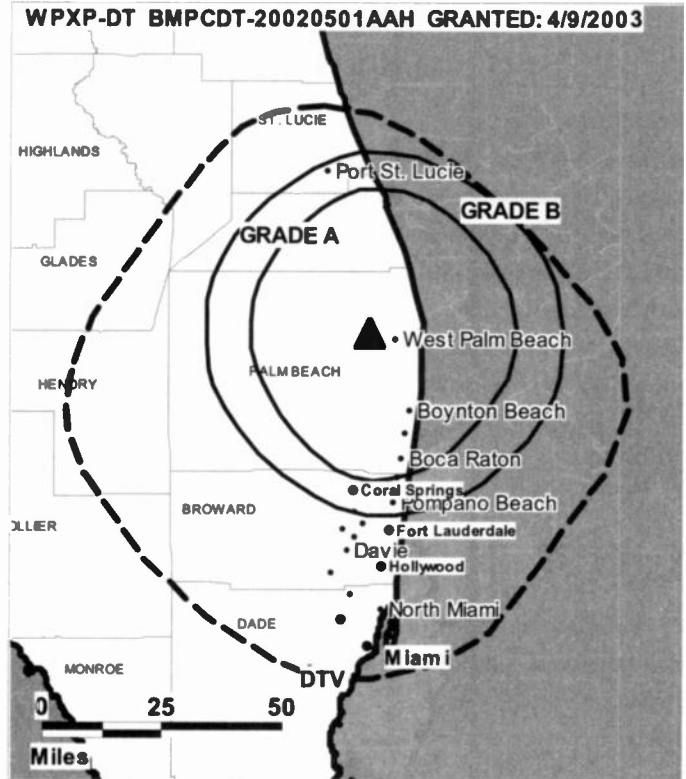
**Donna Lane**, General Sales Manager.

**Bob Manown**, Local Sales Manager.

**Cynthia Camacho**, National Sales Manager.

**Debra Burdick**, Business Manager.

**Lisa Gruccio**, Public Affairs Director.



© 2007 Warren Communications News

**City of License:** Lake Worth. **Station DMA:** West Palm Beach-Fort Pierce, FL.

**Rank:** 38.

**Nielsen Data:** Not available.

**WMOR-DT**  
**Ch. 19**

**Network Service:** IND.

**Licensee:** WMOR-TV Co., 888 7th Ave., New York, NY 10106.

**Studio:** 7201 Hillsborough Ave., Tampa, FL 33610-4126.

**Mailing Address:** 7201 E. Hillsborough Ave., Tampa, FL 33610-4126.

**Phone:** 813-626-3232. **Fax:** 813-626-1961.

**E-mail:** lconlan@hearst.com

**Web Site:** <http://www.moretv32.com>

**Technical Facilities:** Channel No. 19 (500-506 MHz). Authorized power: 1000-kw max. visual, aural. Antenna: 1503-ft above av. terrain, 1496-ft. above ground, 1573-ft. above sea level.

Latitude	27°	49'	10"
Longitude	82°	15'	39"

**Note:** Latitude and longitude coordinates shown are based on the North American Datum of 1927 (NAD 27) as currently required by the Mass Media Bureau of the FCC.

**Ownership:** Hearst Broadcasting (Group Owner).

**Began Operation:** January 1, 2003. Standard Definition.

**Personnel:**

**Ken Lucas,** Vice President & General Manager.

**Roy Tym,** General & National Sales Manager.

**Bonita Elias,** Local Sales Manager.

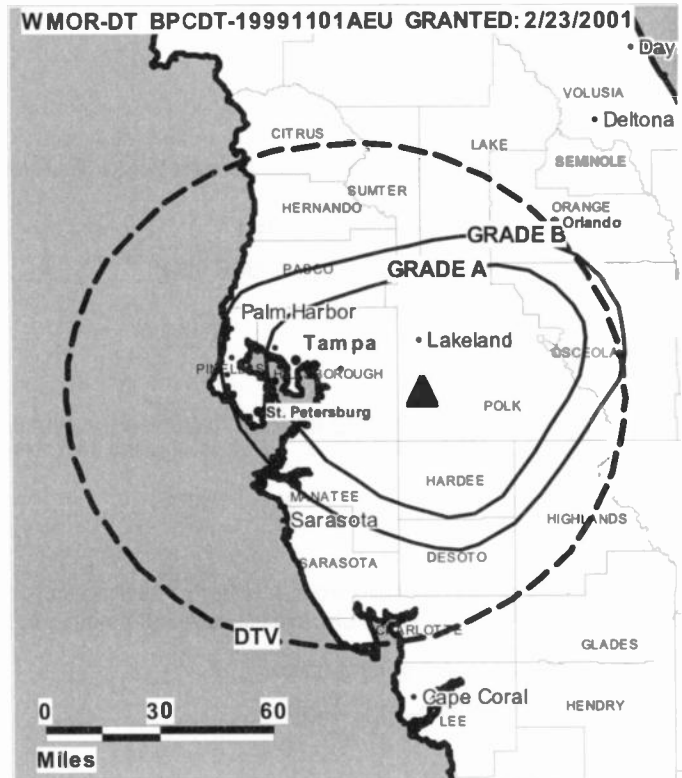
**Gary Blais,** Chief Engineer.

**Joseph Pauly,** Program Manager.

**Lynne Conlan,** Director, Programming & Promotions.

**Alyssa Kroll,** Controller.

**Marilu Hernandez,** Traffic Manager.



© 2007 Warren Communications News

**City of License:** Lakeland. **Station OMA:** Tampa-St. Petersburg (Sarasota), FL.

**Rank:** 12.

**Nielsen Data:** Not available.

**WMOR-TV**  
**Ch. 32**

**Network Service:** IND.

**Licensee:** WMOR-TV Co., 888 7th Ave., New York, NY 10106.

**Studio:** 7201 E. Hillsborough Ave., Tampa, FL 33610-4126.

**Mailing Address:** 7201 E. Hillsborough Ave., Tampa, FL 33610-4126.

**Phone:** 813-626-3232. **Fax:** 813-626-1961.

**E-mail:** lconlan@hearst.com

**Web Site:** http://www.moretv32.com

**Technical Facilities:** Channel No. 32 (578-584 MHz). Authorized power: 5000-kw max. visual. Antenna: 1086-ft above av. terrain, 1062-ft. above ground, 1217-ft. above sea level.

Latitude 27° 50' 15"  
Longitude 81° 56' 53"

**Transmitter:** 0.4-mi. SSW of Pebleddale.

**Digital Facilities:** Channel No. 19 (500-506 MHz). Power: 1000-kw max. visual, aural. Antenna: 1503-ft above av. terrain, 1496-ft. above ground, 1573-ft. above sea level.

Latitude 27° 49' 10"  
Longitude 82° 15' 39"

**Note:** Latitude and longitude coordinates shown are based on the North American Datum of 1927 (NAD 27) as currently required by the Mass Media Bureau of the FCC.

**Multichannel TV Sound:** Stereo only.

**Satellite Earth Stations:** Scientific-Atlanta, 3-meter C-band; Comtech, 5-meter KC-band; Standard Communications receivers.

**Ownership:** Hearst Broadcasting (Group Owner).

**Began Operation:** April 24, 1986.

**Personnel:**

**Kenneth Lucas,** Vice President & General Manager.

**Roy Tym,** General & National Sales Manager.

**Bonita Elias,** Local Sales Manager.

**Gary Blais,** Chief Engineer.

**Alyssa Kroll,** Controller.

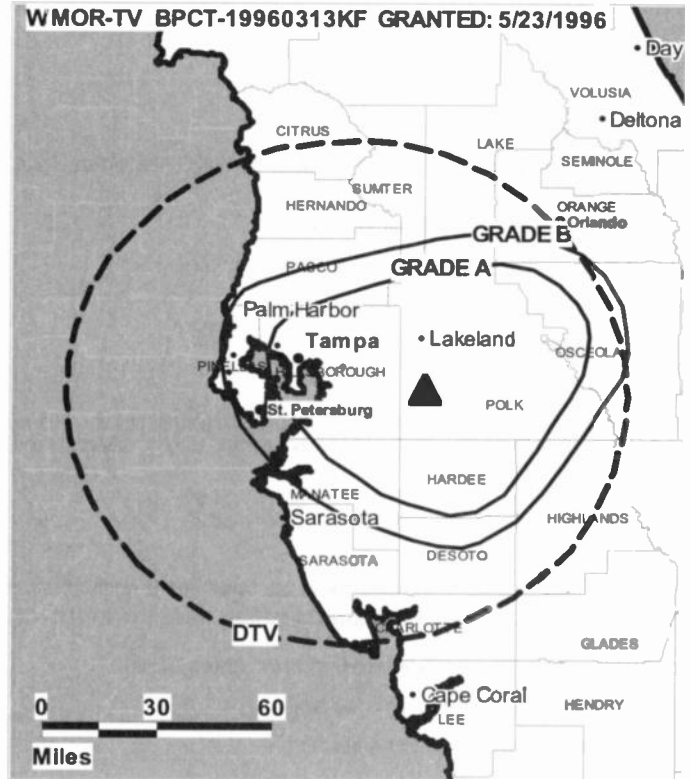
**Joseph Pauly,** Program Manager.

**Lynne Conlan,** Director, Programming and Promotions.

**Kepper, Tupper & Company**

We brokered the sale of WMOR-TV

112 High Ridge Avenue, Ridgefield, CT (203)431-3366



© 2007 Warren Communications News

**Marilu Hernandez,** Traffic Manager.

**Highest 30 Sec. Rate:** \$3000.

**City of License:** Lakeland. **Station DMA:** Tampa-St. Petersburg (Sarasota), FL.

**Rank:** 12.

Circulation © 2006 Nielsen. Coverage based on Nielsen study.

GrandTotal	Cable TV Households	Non-cable TV Households	Total TV Households
Estimated Station Totals *	1,259,880	403,340	1,663,220
Average Weekly Circulation (2006)	152,801	45,609	198,410
Average Daily Circulation (2006)			49,944
Station DMA Total	Cable TV Households	Non-cable TV Households	Total TV Households
Estimated Station Totals *	1,256,230	395,550	1,651,780
Average Weekly Circulation (2006)	152,491	44,955	197,446
Average Daily Circulation (2006)			49,647
Other DMA Total	Cable TV Households	Non-cable TV Households	Total TV Households
Estimated Station Totals *	3,650	7,790	11,440
Average Weekly Circulation (2006)	310	654	964
Average Daily Circulation (2006)			297

\*Estimated station totals are sums of the Nielsen TV and Cable TV household estimates for each county in which the station registers viewing of more than 5% as per the Nielsen Survey Methods.

**WACX-DT**  
**Ch. 40**

**Network Service:** IND.

**Licensee:** Associated Christian Television System Inc., 4250 Parkbreeze Court, Orlando, FL 32808.

**Studio:** 4520 Parkbreeze Court, Orlando, FL 32808.

**Mailing Address:** PO Box 608040, Orlando, FL 32860.

**Phone:** 407-263-4040. **Fax:** 407-297-8425.

**E-mail:** superchannel@wacxtv.com

**Web Site:** <http://www.wacxtv.com>

**Technical Facilities:** Channel No. 40 (626-632 MHz). Authorized power: 1000-kw max. visual, aural. Antenna: 1619-ft above av. terrain, 1592-ft. above ground, 1659-ft. above sea level.

Latitude	28°	35'	11.6"
Longitude	81°	04'	58.2"

**Note:** Latitude and longitude coordinates shown are based on the North American Datum of 1927 (NAD 27) as currently required by the Mass Media Bureau of the FCC.

**Ownership:** Associated Christian Television System Inc. (Group Owner).

**Began Operation:** Station operating; no on-air date

**Represented (sales):** Millennium Sales & Marketing.

**Personnel:**

**Claud Bowers**, President & General Manager.

**Carol Gentry**, General Sales Manager & Controller.

**John Wasson**, Chief Engineer.

**Linda Jarrell**, Program & Traffic Director.

**Miller Goodman**, Production Manager.



© 2007 Warren Communications News

**City of License:** Leesburg. **Station DMA:** Orlando-Daytona Beach-Melbourne, FL.

**Rank:** 19.

**Nielsen Data:** Not available.

**WFXU**

**Ch. 57**

**(Operates satellite WTLF-DT, Tallahassee)**

**Network Service:** CW.

**Licensee:** WFXU License Corp., 225 City Line Ave., Suite 200, Bala Cynwyd, PA 19004.

**Studio:** 1205 Baytree Rd., Suite 9, Valdosta, GA 31602.

**Mailing Address:** PO Box 949, Midway, FL 32343.

**Phone:** 850-576-4990. **Fax:** 850-576-0200.

**E-mail:** fox49@fox49.com

**Web Site:** http://www.fox49.com

**Technical Facilities:** Channel No. 57 (728-734 MHz). Authorized power: 2500-kw max. visual. Antenna: 443-ft above av. terrain, 558-ft. above ground.

Latitude 30° 33' 00"  
Longitude 83° 00' 46"

**Transmitter:** 4.3-mi. NE of Jasper.

**Digital Facilities:** Channel No. 48 (674-680 MHz). Power: 1000-kw max. visual. Antenna: 381-ft above av. terrain, 417-ft. above ground, 495-ft. above sea level.

Latitude 30° 33' 01"  
Longitude 83° 00' 46"

**FCC Digital File Number:** BPCDT-981028KF. Granted: May 02, 2001.

**Note:** Latitude and longitude coordinates shown are based on the North American Datum of 1927 (NAD 27) as currently required by the Mass Media Bureau of the FCC.

**Ownership:** The PSC Liquidating Trust (Group Owner).

**Began Operation:** August 1, 1998. Sale to present owner by KB Prime Media LLC approved by FCC March 29, 2002 (Television Digest, Vol. 42:14). Sale to KB Prime Media LLC by Frank A. Baker approved by FCC February 16, 1999.

**Represented (sales):** Petry Television Inc.

**Represented (legal):** Davis Wright Tremaine LLP.

**Represented (engineering):** Magnuson & Associates.

**Personnel:**

Tana Kenny, General & Local Sales Manager.

David Hinterschied, General Manager.

Nathan Mears, National Sales Manager.

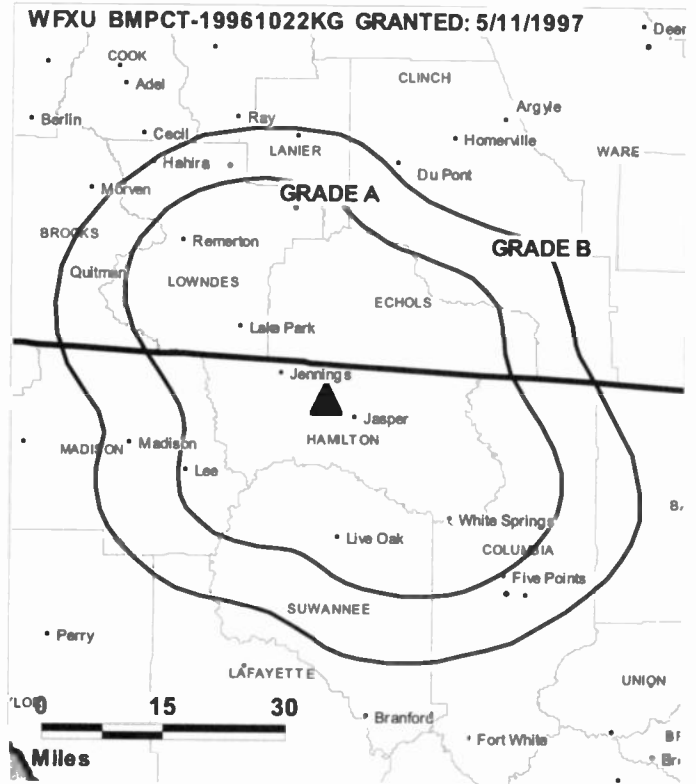
Mike Brown, Chief Engineer.

Lori Conroy, Business Manager.

Chuck Lindsey, Production Manager.

Don Abel, Creative Services Director.

**WFXU BMPCT-19961022KG GRANTED: 5/11/1997**



© 2007 Warren Communications News

**Doris Jones, Traffic Manager.**

**City of License:** Live Oak. **Station DMA:** Tallahassee, FL-Thomasville, GA.

**Rank:** 108.

Circulation © 2006 Nielsen. Coverage based on Nielsen study.

GrandTotal	Cable TV Households	Non-cable TV Households	Total TV Households
Estimated Station Totals *	159,560	77,810	237,370
Average Weekly Circulation (2006)	35,561	10,576	46,137
Average Daily Circulation (2006)			12,407
Station OMA Total	Cable TV Households	Non-cable TV Households	Total TV Households
Estimated Station Totals *	159,560	77,810	237,370
Average Weekly Circulation (2006)	35,561	10,576	46,137
Average Daily Circulation (2006)			12,407

\*Estimated station totals are sums of the Nielsen TV and Cable TV household estimates for each county in which the station registers viewing of more than 5% as per the Nielsen Survey Methods.

**WBIF**  
**Ch. 51**

**Network Service:** IND.

**Licensee:** EBC Panama City Inc., One Shackleford Dr., Suite 400, Little Rock, AR 72211.

**Mailing Address:** One Shackleford Dr., Little Rock, AR 72211.

**Phone:** 501-219-2400. **Fax:** 501-604-0322.

**Technical Facilities:** Channel No. 51 (692-698 MHz). Authorized power: 1970-kw max. visual. Antenna: 833-ft above av. terrain, 856-ft. above ground, 991-ft. above sea level.

Latitude 30° 30' 42"  
Longitude 85° 29' 17"

**Transmitter:** Owenwood Rd., 5-mi. W of Hwy. 231.

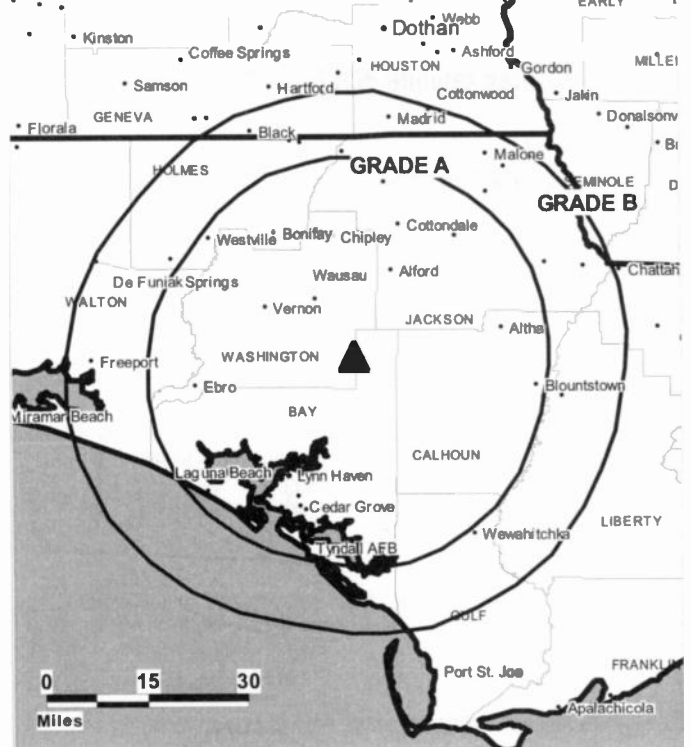
**Note:** Latitude and longitude coordinates shown are based on the North American Datum of 1927 (NAD 27) as currently required by the Mass Media Bureau of the FCC.

**Ownership:** Equity Broadcasting Corp. (Group Owner).

**Began Operation:** Operational; no on-air date available. Sale to present owner by Tiger Eye Broadcasting Corp. approved by FCC March 23, 2004. Sale to Tiger Eye Broadcasting Corp. by Equity Broadcasting Corp. approved by FCC November 10, 2003. Sale to Equity Broadcasting Corp. by Channel 51 LC (Greater Marianna Television Inc., KM Communications Inc. & Media Properties Inc.) approved by FCC December 13, 2000.

**City of License:** Marianna. **Station DMA:** Panama City, FL. **Rank:** 156.

**WBIF BPCT-19960404LN GRANTED: 9/1/1998**



Circulation © 2006 Nielsen. Coverage based on Nielsen study.

GrandTotal	Cable TV Households	Non-cable TV Households	Total TV Households
Estimated Station Totals *	84,090	17,480	101,570
Average Weekly Circulation (2006)	6,178	1,210	7,388
Average Daily Circulation (2006)			1,513
Station OMA Total	Cable TV Households	Non-cable TV Households	Total TV Households
Estimated Station Totals *	84,090	17,480	101,570
Average Weekly Circulation (2006)	6,178	1,210	7,388
Average Daily Circulation (2006)			1,513

\*Estimated station totals are sums of the Nielsen TV and Cable TV household estimates for each county in which the station registers viewing of more than 5% as per the Nielsen Survey Methods.



**Get the industry standard FREE —**

For a no-obligation trial call 800-771-9202 or visit [www.warren-news.com](http://www.warren-news.com)



**WOPX**  
**Ch. 56**

**Network Service:** ION.

**Licensee:** Paxson Orlando License Inc., 601 Clearwater Park Rd., West Palm Beach, FL 33401-6233.

**Studio:** 7091 Grand National Dr., Suite 100, Orlando, FL 32819.

**Mailing Address:** 1021 N. Wymore Rd., Winter Park, FL 32789.

**Phone:** 407-691-7709; 407-691-7708. **Fax:** 407-691-7728.

**E-mail:** joe.chaplinski@wesh.com

**Web Site:** http://www.ionline.tv

**Technical Facilities:** Channel No. 56 (722-728 MHz). Authorized power: 5000-kw max. visual. Antenna: 1549-ft above av. terrain, 1522-ft. above ground, 1604-ft. above sea level.

Latitude 28° 05' 37"  
Longitude 81° 07' 28"

**Transmitter:** 5-mi. S of Holopaw, 2-mi. W of Hwy. 441, Osceola.

**Digital Facilities:** Channel No. 48 (674-680 MHz). Power: 1000-kw max. visual. Antenna: 1496-ft above av. terrain, 1470-ft. above ground, 1552-ft. above sea level.

Latitude 28° 08' 37"  
Longitude 81° 07' 28"

**FCC Digital File Number:** BPCDT-990507KH. Granted: January 04, 2001.

**Note:** Latitude and longitude coordinates shown are based on the North American Datum of 1927 (NAD 27) as currently required by the Mass Media Bureau of the FCC.

**Ownership:** ION Media Networks Inc. (Group Owner).

**Began Operation:** May 19, 1986. Sale to present owner by the Christian Network Inc. approved by FCC December 12, 1997. Sale to The Christian Network Inc. by Treasure Coast Communications Inc. approved by FCC June 21, 1995. Sale to Treasure Coast Communications Inc. by Beach Television Partners approved by FCC April 6, 1992. Sale to Beach Television Partners by TV 56 Ltd. approved by FCC January 21, 1988. Sale to TV 56 Ltd. by Broadcast Production & Management Corp. approved by FCC August 2, 1984. Sale to SFN Communications of Florida Inc. by Broadcast Production & Management Corp. dismissed by FCC July 30, 1984.

**Personnel:**

Joe Chaplinski, General Sales Manager.

Frank D. Tenore, Local Sales Manager.

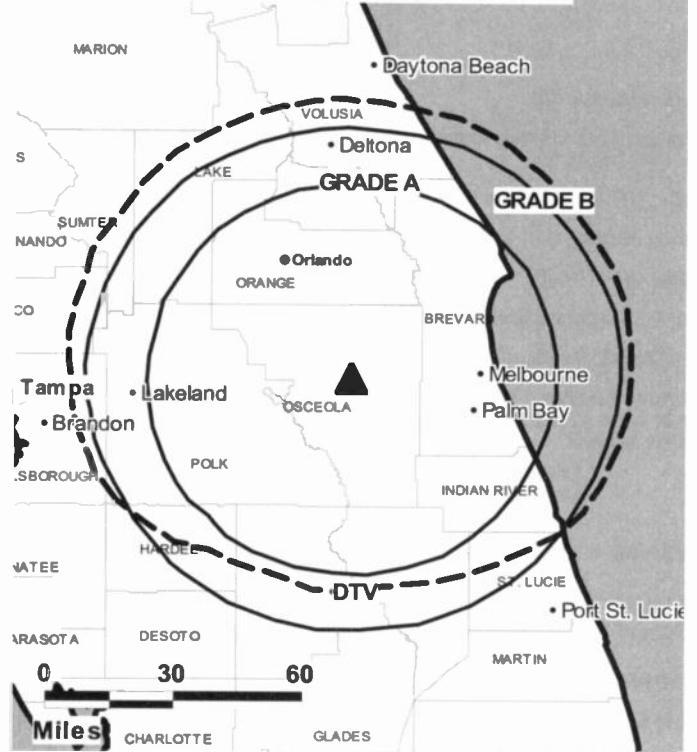
Allen Pullman, Chief Engineer.

Conny Fiala, Business Manager.

Toni Kelley, Traffic Manager.

**Highest 30 Sec. Rate:** \$150.

WOPX BPCT-19960118KG GRANTED: 9/24/1996



© 2007 Warren Communications News

**City of License:** Melbourne. **Station DMA:** Orlando-Daytona Beach-Melbourne, FL.

**Rank:** 19.

Circulation © 2006 Nielsen. Coverage based on Nielsen study.

GrandTotal	Cable TV Households	Non-cable TV Households	Total TV Households
Estimated Station Totals *	688,840	44,220	733,060
Average Weekly Circulation (2006)	53,630	3,405	57,035
Average Daily Circulation (2006)			10,750

Station DMA Total	Cable TV Households	Non-cable TV Households	Total TV Households
Estimated Station Totals *	688,840	44,220	733,060
Average Weekly Circulation (2006)	53,630	3,405	57,035
Average Daily Circulation (2006)			10,750

\*Estimated station totals are sums of the Nielsen TV and Cable TV household estimates for each county in which the station registers viewing of more than 5% as per the Nielsen Survey Methods.

**WOPX-DT**  
**Ch. 48**

**Network Service:** ION.

**Licensee:** Paxson Orlando License Inc., 601 Clearwater Park Rd., West Palm Beach, FL 33401-6233.

**Studio:** 7091 Grand National Dr., Suite 100, Orlando, FL 32819.

**Mailing Address:** 1021 N. Wymore Rd., Winter Park, FL 32789.

**Phone:** 407-370-5600; 407-691-7709. **Fax:** 407-370-5656.

**E-mail:** joe.chaplinski@wesh.com

**Web Site:** <http://www.ionline.tv>

**Technical Facilities:** Channel No. 48 (674-680 MHz). Authorized power: 1000-kw max. visual. Antenna: 1496-ft above av. terrain, 1470-ft. above ground, 1552-ft. above sea level.

Latitude	28°	08'	37"
Longitude	81°	07'	28"

**Transmitter:** 5.2-mi. S of Hollopaw, 2-mi. W of Hwy. 441, Osceola County.

**Note:** Latitude and longitude coordinates shown are based on the North American Datum of 1927 (NAD 27) as currently required by the Mass Media Bureau of the FCC.

**Ownership:** ION Media Networks Inc. (Group Owner).

**Began Operation:** Station operating; no on-air date

**Represented (legal):** Dow, Lohnes & Albertson PLLC.

**Represented (engineering):** duTreil, Lundin & Rackley Inc.

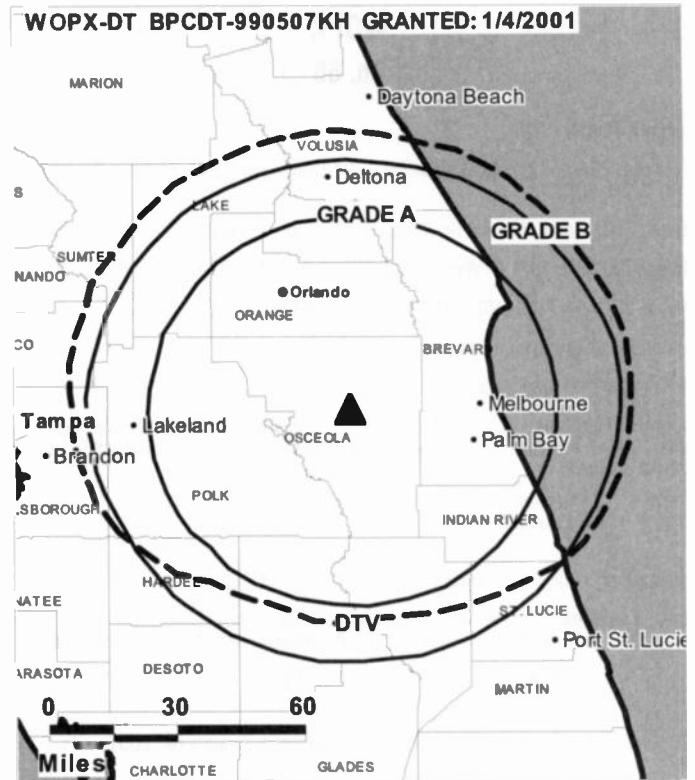
**Personnel:**

Joe Chaplinski, General Sales Manager.

Frank D. Tenore, Local Sales Manager.

Allen Pullman, Chief Engineer.

Conny Fiala, Business Director.



© 2007 Warren Communications News

Toni Kelley, Traffic Manager.

**City of License:** Melbourne. **Station DMA:** Orlando-Daytona Beach-Melbourne, FL.

**Rank:** 19.

**Nielsen Data:** Not available.

**WOTF-DT**  
**Ch. 20**

**Network Service:** TEL.

**Grantee:** Telefutera Orlando Inc., 1999 Avenue of the Stars, Suite 3050, Los Angeles, CA 90067.

**Studio:** 739 North Dr., Suite C, Melbourne, FL 32934-9239.

**Mailing Address:** 739 North Dr., Suite C, Melbourne, FL 32934-9239.

**Phone:** 321-254-4343. **Fax:** 321-254-9343.

**E-mail:** banos@bellsouth.net

**Web Site:** <http://www.univision.net>

**Technical Facilities:** Channel No. 20 (506-512 MHz). Authorized power: 1000-kw max. visual. Antenna: 983-ft above av. terrain, 977-ft. above ground.

Latitude	28°	18'	22"
Longitude	80°	54'	45"

Requests modification of CP for change to 220-kw max. visual, 935-ft above av. terrain, 928-ft. above ground, 968-ft. above sea level; BMPCDT-20060628ACU.

**Note:** Latitude and longitude coordinates shown are based on the North American Datum of 1927 (NAD 27) as currently required by the Mass Media Bureau of the FCC.

**Ownership:** Univision Communications Inc. (Group Owner).

**Began Operation:** Station operating under Special Temporary Authority at 220-kw max. visual; no on-air date

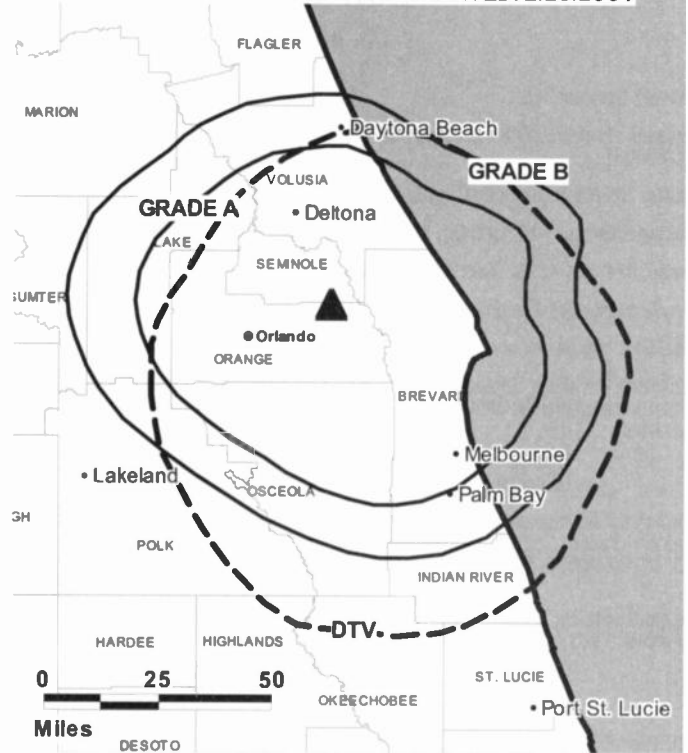
**Personnel:**

Frank Banos, General Manager & Chief Engineer.

**City of License:** Melbourne. **Station DMA:** Orlando-Daytona Beach-Melbourne, FL.

**Rank:** 19.

WOTF-DT BPCDT-19991029ADG GRANTED: 2/23/2001



Nielsen Data: Not available.

**WOTF-TV**

**Ch. 43**

**Network Service:** TEL.

**Licensee:** Telefutura Orlando Inc., 1999 Avenue of the Stars, Suite 3050, Los Angeles, CA 90067.

**Studio:** 739 North Dr., Suite C, Melbourne, FL 32934-9239.

**Mailing Address:** 739 North Dr., Suite C, Melbourne, FL 32934-9239.

**Phone:** 321-254-4343. **Fax:** 321-254-9343.

**E-mail:** fbanos@univision.net

**Web Site:** http://www.univision.net

**Technical Facilities:** Channel No. 43 (644-650 MHz). Authorized power: 2265-kw max. visual. Antenna: 994-ft above av. terrain, 978-ft. above ground, 1020-ft. above sea level.

Latitude	28°	18'	26"
Longitude	80°	54'	48"

Holds CP for change to 5000-kw max. visual, 1614-ft above av. terrain, 1585-ft. above ground, 1650-ft. above sea level; lat. 28° 35' 12", long. 81° 04' 58", BPCT-20040525ADW.

**Digital Facilities:** Channel No. 20 (506-512 MHz). Power: 1000-kw max. visual. Antenna: 983-ft above av. terrain, 977-ft. above ground.

Latitude	28°	18'	22"
Longitude	80°	54'	45"

**FCC Digital File Number:** BPCDT-19991029ADG. Granted: February 23, 2001.

**Note:** Latitude and longitude coordinates shown are based on the North American Datum of 1927 (NAD 27) as currently required by the Mass Media Bureau of the FCC.

**Ownership:** Univision Communications Inc. (Group Owner).

**Began Operation:** July 5, 1982. Sale to Asbury Park Press Inc. by Southern Broadcasting Corp. approved by FCC August 15, 1985. Sale to Blackstar Communications Inc. by Asbury Park Press Inc. approved by FCC February 18, 1988. Transfer to USA Broadcasting by Blackstar LLC approved by FCC May 14, 1998. Sale to present owner by USA Broadcasting approved by FCC May 21, 2001. Sale to Broadcasting Media Partners Inc. pends.

**Represented (legal):** Shaw Pittman.

**Personnel:**

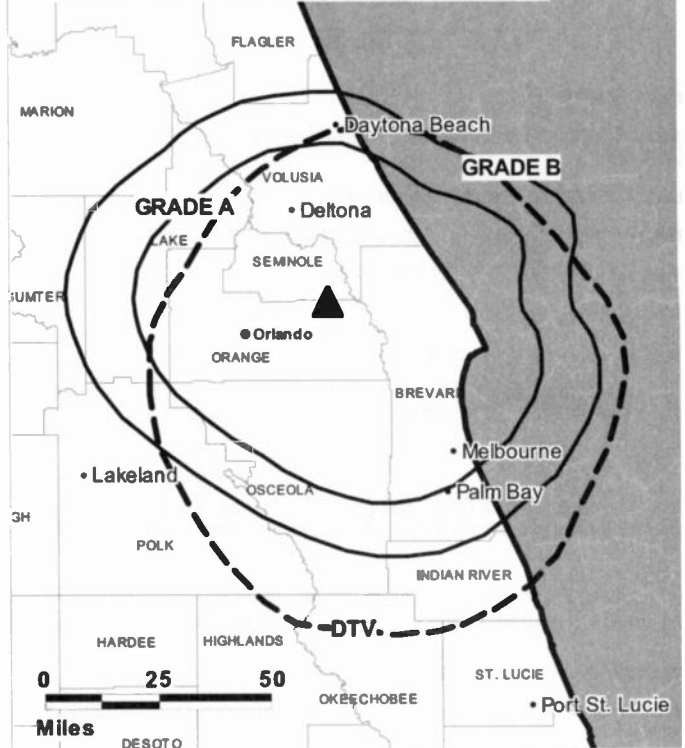
Frank Banos, General Manager & Chief Engineer.

**Rates:** On request.

**City of License:** Melbourne. **Station DMA:** Orlando-Daytona Beach-Melbourne, FL.

**Rank:** 19.

WOTF-TV BPCT-970219KE GRANTED: 3/6/1998



© 2007 Warren Communications News

Circulation © 2006 Nielsen. Coverage based on Nielsen study.

GrandTotal	Cable TV Households	Non-cable TV Households	Total TV Households
Estimated Station Totals *	46,460	37,190	83,650
Average Weekly Circulation (2006)	3,392	2,640	6,032
Average Daily Circulation (2006)			2,259
Station DMA Total	Cable TV Households	Non-cable TV Households	Total TV Households
Estimated Station Totals *	46,460	37,190	83,650
Average Weekly Circulation (2006)	3,392	2,640	6,032
Average Daily Circulation (2006)			2,259

\*Estimated station totals are sums of the Nielsen TV and Cable TV household estimates for each county in which the station registers viewing of more than 5% as per the Nielsen Survey Methods.

**WBFS-DT**

**Ch. 32**

**Network Service:** MNT.

**Licensee:** Miami Television Stations WBFS Inc., 2175 K St. NW, Suite 350, Washington, DC 20037.

**Studio:** 8900 N.W. 18th Terrace, Miami, FL 33172.

**Mailing Address:** 8900 N.W. 18th Terrace, Miami, FL 33172.

**Phone:** 305-621-3333. **Fax:** 305-621-2844.

**Web Site:** <http://www.upn33.com>

**Technical Facilities:** Channel No. 32 (578-584 MHz). Authorized power: 1000-kw max. visual. Antenna: 861-ft above av. terrain, 856-ft. above ground.

Latitude	25°	58'	02.4"
Longitude	80°	12'	34.1"

**Note:** Latitude and longitude coordinates shown are based on the North American Datum of 1927 (NAD 27) as currently required by the Mass Media Bureau of the FCC.

**Ownership:** CBS Corp. (Group Owner).

**Began Operation:** May 1, 2001. Standard Definition.

**Represented (sales):** TeleRep Inc.

**Personnel:**

Michael Colleran, President & General Manager.

Joe Garcia, Broadcast Operations & Engineering Director.

Tom Cury, Sales Director.

Greg Oars, Local Sales Manager.

Shannon High-Bassalik, Vice President, News Operations.

Marcello Sanchez, Chief Engineer.

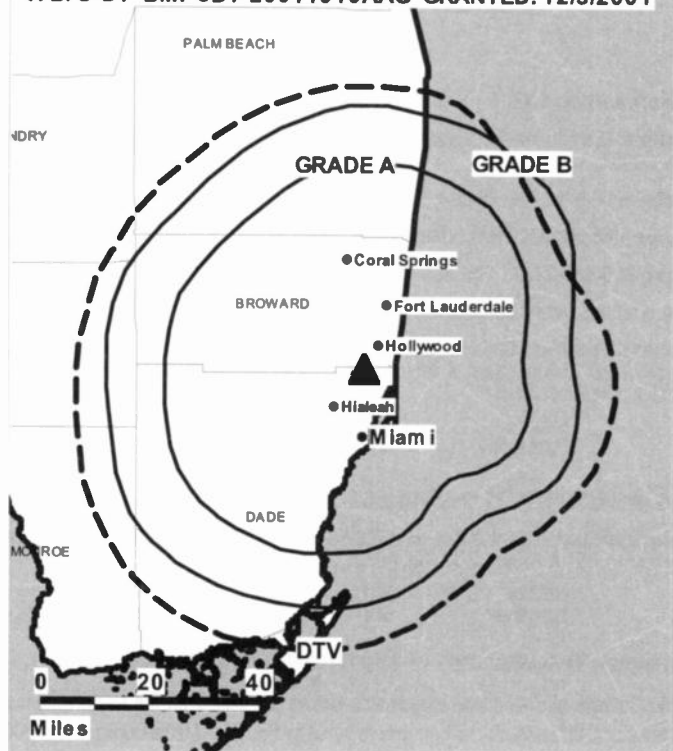
Randy Pringle, Controller.

Tracy Letize, Program Director.

Larry Wiener, Promotion Director.

Aaron Silberman, Production Manager.

**WBFS-DT BMPCDT-20011010AAG GRANTED: 12/3/2001**



© 2007 Warren Communications News

Randy Perez, Research Director.

Terry Rodriguez, Traffic Manager.

Liz Goldberg, Broadcast Services.

**City of License:** Miami. **Station DMA:** Miami-Fort Lauderdale, FL. **Rank:** 16.

**Nielsen Data:** Not available.

**WBFS-TV**  
**Ch. 33**

**Network Service:** MNT.

**Licensee:** Miami Television Stations WBFS Inc., 2175 K St. NW, Suite 350, Washington, DC 20037.

**Studio:** 8900 N.W. 18th Terrace, Miami, FL 33172.

**Mailing Address:** 8900 N.W. 18th Terrace, Miami, FL 33172.

**Phone:** 305-621-3333. **Fax:** 305-621-3844.

**Web Site:** <http://www.upn33.com>

**Technical Facilities:** Channel No. 33 (584-590 MHz). Authorized power: 5000-kw max. visual, 500-kw aural. Antenna: 924-ft above av. terrain, 927-ft. above ground, 931-ft. above sea level.

Latitude 25° 57' 59"  
Longitude 80° 12' 33"

**Transmitter:** 390 N.W. 210th St., Miami.

**Digital Facilities:** Channel No. 32 (578-584 MHz). Power: 1000-kw max. visual. Antenna: 861-ft above av. terrain, 856-ft. above ground.

Latitude 25° 58' 02.4"  
Longitude 80° 12' 34.1"

**FCC Digital File Number:** BMPCDT-20011010AAG. Granted: November 30, 2001.

**Note:** Latitude and longitude coordinates shown are based on the North American Datum of 1927 (NAD 27) as currently required by the Mass Media Bureau of the FCC.

**Satellite Earth Stations:** Transmitter Harris; Harris, 6.1-meter C-band; Harris, 9-meter C-band; Harris receivers.

**LMA:** Local marketing agreement with WTVX (U), Fort Pierce.

**Ownership:** CBS Corp. (Group Owner).

**Began Operation:** December 9, 1984.

**Represented (sales):** TeleRep Inc.

**Represented (engineering):** Lohnes & Culver.

**Personnel:**

Michael Collieran, President & General Manager.

Joe Garcia, Broadcast Operations & Engineering Director.

Tom Cury, Sales Director.

Greg Oars, Local Sales Manager.

Shannon High-Bassalik, Vice President, News Operations.

Marcelo Sanchez, Chief Engineer.

Randy Pringle, Controller.

Tracy Letiza, Program Director.

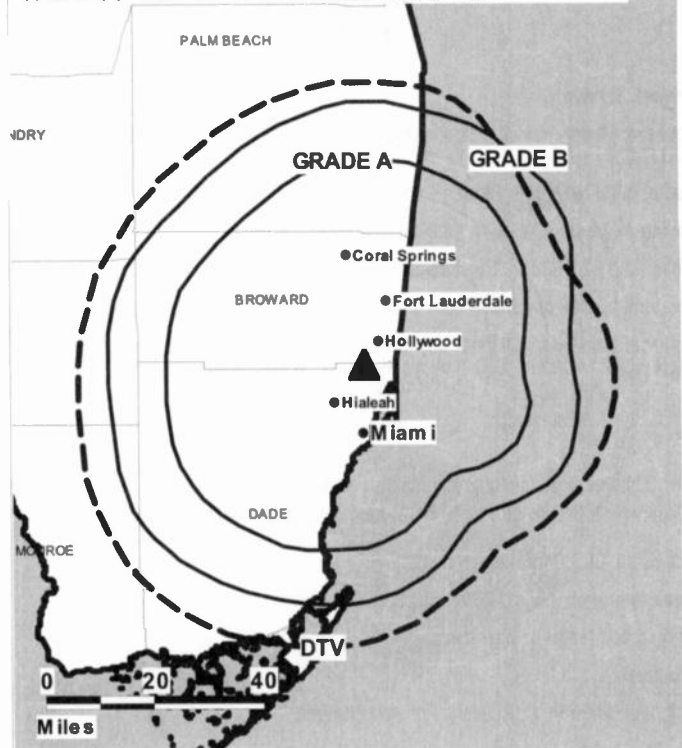
Larry Wiener, Promotion Director.

Aaron Silberman, Production Manager.

Randy Perez, Research Director.

Terry Rodriguez, Traffic Manager.

WBFS-TV BMPCT-19840322KG GRANTED: 10/31/1984



© 2007 Warren Communications News

Liz Goldberg, Broadcast Services.

**Rates:** On request.

**City of License:** Miami. **Station DMA:** Miami-Fort Lauderdale, FL. **Rank:** 16.

Circulation © 2006 Nielsen. Coverage based on Nielsen study.

GrandTotal	Cable TV Households	Non-cable TV Households	Total TV Households
Estimated Station Totals *	1,050,650	498,380	1,549,030
Average Weekly Circulation (2006)	209,199	111,521	320,720
Average Daily Circulation (2006)			106,225
Station DMA Total	Cable TV Households	Non-cable TV Households	Total TV Households
Estimated Station Totals *	1,050,650	472,310	1,522,960
Average Weekly Circulation (2006)	209,199	109,826	319,025
Average Daily Circulation (2006)			106,173
Other DMA Total	Cable TV Households	Non-cable TV Households	Total TV Households
Estimated Station Totals *	0	26,070	26,070
Average Weekly Circulation (2006)	0	1,695	1,695
Average Daily Circulation (2006)			52

\*Estimated station totals are sums of the Nielsen TV and Cable TV household estimates for each county in which the station registers viewing of more than 5% as per the Nielsen Survey Methods.

# WFOR-DT

## Ch. 22

**Network Service:** CBS.

**Licensee:** CBS Television Stations Inc., 2000 K St. NW, Suite 725, Washington, DC 20006.

**Studio:** 8900 NW 18th Terrace, Miami, FL 33172.

**Mailing Address:** 8900 NW 18th Terrace, Miami, FL 33172.

**Phone:** 305-591-4444. **Fax:** 561-625-1256.

**Web Site:** <http://www.cbs4news.com>

**Technical Facilities:** Channel No. 22 (518-524 MHz). Authorized power: 1000-kw max. visual. Antenna: 978-ft above av. terrain, 978-ft. above ground, 1024-ft. above sea level.

Latitude	25°	58'	07"
Longitude	80°	13'	20"

**Transmitter:** 1255 N.W. 210th St., Miami.

**Note:** Latitude and longitude coordinates shown are based on the North American Datum of 1927 (NAD 27) as currently required by the Mass Media Bureau of the FCC.

**Ownership:** CBS Corp. (Group Owner).

**Began Operation:** May 1, 2001. High Definition.

**Represented (legal):** Leventhal, Senter & Lerman PLLC.

**Personnel:**

**Michael Colleran**, President & General Manager.

**Shannon High-Bassalik**, Vice President, News Operations.

**Joe Garcia**, Broadcast Operations & Engineering Director.

**Pam Barber**, Sales Director.

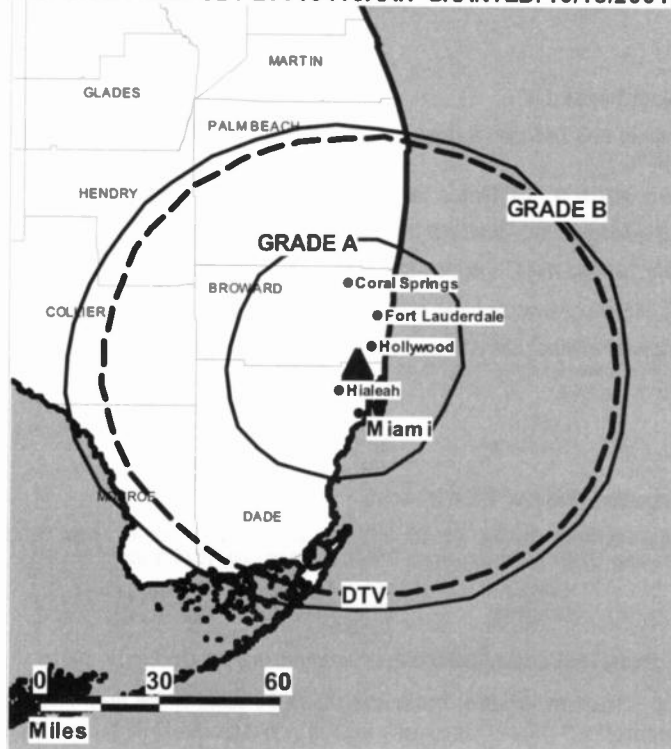
**Kendle Priestley**, Local Sales Manager.

**Marcelo Sanchez**, Chief Engineer.

**Randy Pringle**, Controller.

**Tracy Letize**, Program Director.

WFOR-DT BMPCDT-20010416AAH GRANTED: 10/15/2001



© 2007 Warren Communications News

**Larry Weiner**, Promotions Manager.

**Randy Perez**, Research Director.

**Liz Goldberg**, Traffic Manager & Broadcast Services.

**City of License:** Miami. **Station DMA:** Miami-Fort Lauderdale, FL. **Rank:** 16.

**Nielsen Data:** Not available.

**WFOR-TV**  
**Ch. 4**

**Network Service:** CBS.

**Licensee:** CBS Television Stations Inc., 2000 K St. NW, Suite 725, Washington, DC 20006.

**Studio:** 8900 N.W. 18th Terrace, Miami, FL 33172.

**Mailing Address:** 8900 N.W. 18th Terrace, Miami, FL 33172.

**Phone:** 305-591-4444. **Fax:** 305-639-4444.

**Web Site:** http://www.cbs4news.com

**Technical Facilities:** Channel No. 4 (66-72 MHz). Authorized power: 100-kw visual, 10-kw aural. Antenna: 1041-ft above av. terrain, 1041-ft. above ground, 1049-ft. above sea level.

Latitude 25° 58' 07"  
Longitude 80° 13' 20"

**Transmitter:** 1255 N.W. 210th St., Miami.

**Digital Facilities:** Channel No. 22 (518-524 MHz). Power: 1000-kw max. visual. Antenna: 978-ft above av. terrain, 978-ft. above ground, 1024-ft. above sea level.

Latitude 25° 58' 07"  
Longitude 80° 13' 20"

**FCC Digital File Number:** BMPCDT-20010416AAH. Granted: October 15, 2001.

**Note:** Latitude and longitude coordinates shown are based on the North American Datum of 1927 (NAD 27) as currently required by the Mass Media Bureau of the FCC.

**Satellite Earth Stations:** Transmitter Harris; Harris, 9-meter C-band; Scientific-Atlanta, 10-meter C-band; Andrew, C-band; Harris, Andrew receivers.

**LMA:** Local marketing agreement with WSBS-TV (I), Key West.

**Ownership:** CBS Corp. (Group Owner).

**Began Operation:** March 21, 1949. Sale to KKR Assoc. by Wometco Enterprises Inc. approved by FCC April 11, 1984 (Television Digest, Vol. 23:39, 52). Sale to National Broadcasting Co. by KKR approved by FCC September 17, 1987 (Vol. 26:43; 27:3, 11, 14, 18, 22, 37, 38). CBS & NBC traded channels 4 & 6 in July 1995 (Vol. 34:48, 52; 35:34). Sale to present owner by CBS Inc. approved by FCC May 3, 2000.

**Represented (sales):** CBS/Group W TV Sales.

**Represented (legal):** Leventhal, Senter & Lerman PLLC.

**Personnel:**

Michael Collieran, President & General Manager.

Shannon High-Bassalik, Vice President, News Operations.

Joe Garcia, Broadcast Operations & Engineering Director.

Pam Barber, Sales Director.

Kendle Priestley, Local Sales Manager.

Marcelo Sanchez, Chief Engineer.

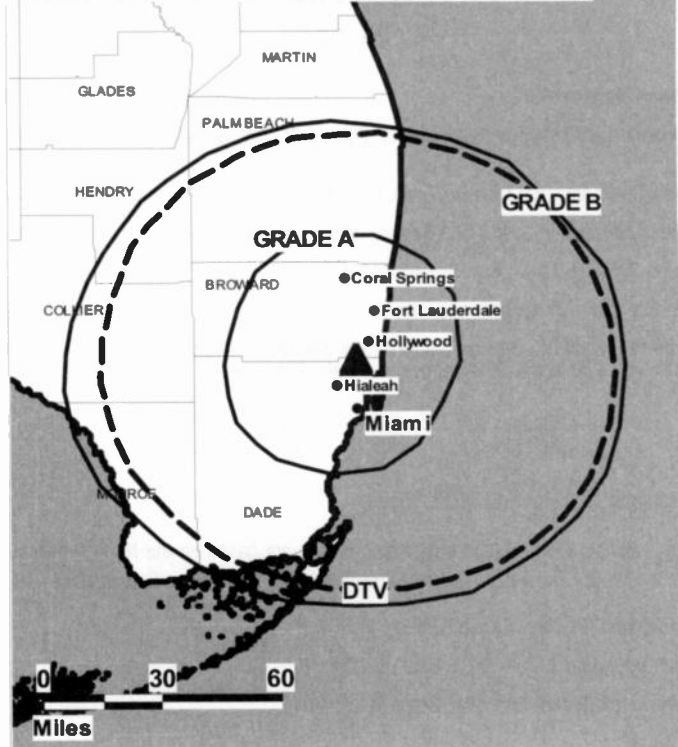
Randy Pringle, Controller.

Tracy Lettze, Program Director.

Larry Wiener, Promotions Manager.

Randy Perez, Research Manager.

WFOR-TV BPCT-19920225KE GRANTED: 9/30/1992



© 2007 Warren Communications News

Liz Goldberg, Traffic Manager & Broadcast Services.

**Rates:** On request.

**City of License:** Miami. **Station DMA:** Miami-Fort Lauderdale, FL. **Rank:** 16.

Circulation © 2006 Nielsen. Coverage based on Nielsen study.

GrandTotal	Cable TV Households	Non-cable TV Households	Total TV Households
Estimated Station Totals *	1,050,650	498,380	1,549,030
Average Weekly Circulation (2006)	572,230	219,441	791,671
Average Daily Circulation (2006)			365,438
Station DMA Total	Cable TV Households	Non-cable TV Households	Total TV Households
Estimated Station Totals *	1,050,650	472,310	1,522,960
Average Weekly Circulation (2006)	572,230	217,981	790,211
Average Daily Circulation (2006)			365,386
Other DMA Total	Cable TV Households	Non-cable TV Households	Total TV Households
Estimated Station Totals *	0	26,070	26,070
Average Weekly Circulation (2006)	0	1,460	1,460
Average Daily Circulation (2006)			52

\*Estimated station totals are sums of the Nielsen TV and Cable TV household estimates for each county in which the station registers viewing of more than 5% as per the Nielsen Survey Methods.



**WHFT-DT**  
**Ch. 46**

**Network Service:** TBN.

**Licensee:** Trinity Broadcasting Network Inc., 2442 Michelle Dr., Tustin, CA 92780.

**Studio:** 3324 Pembroke Rd., Pembroke Park, FL 33021.

**Mailing Address:** 3324 Pembroke Rd., Pembroke Park, FL 33021.

**Phone:** 954-962-1700. **Fax:** 954-962-2817.

**E-mail:** whft@tbn.org

**Web Site:** http://www.tbn.org

**Technical Facilities:** Channel No. 46 (662-668 MHz). Authorized power: 500-kw max. visual. Antenna: 1010-ft above av. terrain, 1010-ft. above ground, 1017-ft. above sea level.

Latitude	25°	59'	34"
Longitude	80°	10'	27"

**Transmitter:** 3324 Pembroke Rd., Pembroke Park.

**Note:** Latitude and longitude coordinates shown are based on the North American Datum of 1927 (NAD 27) as currently required by the Mass Media Bureau of the FCC.

**Ownership:** Trinity Broadcasting Network Inc. (Group Owner).

**Began Operation:** January 1, 2003.

**Represented (engineering):** Smith & Fisher.

**Personnel:**

Laurie Quinn, General Manager.

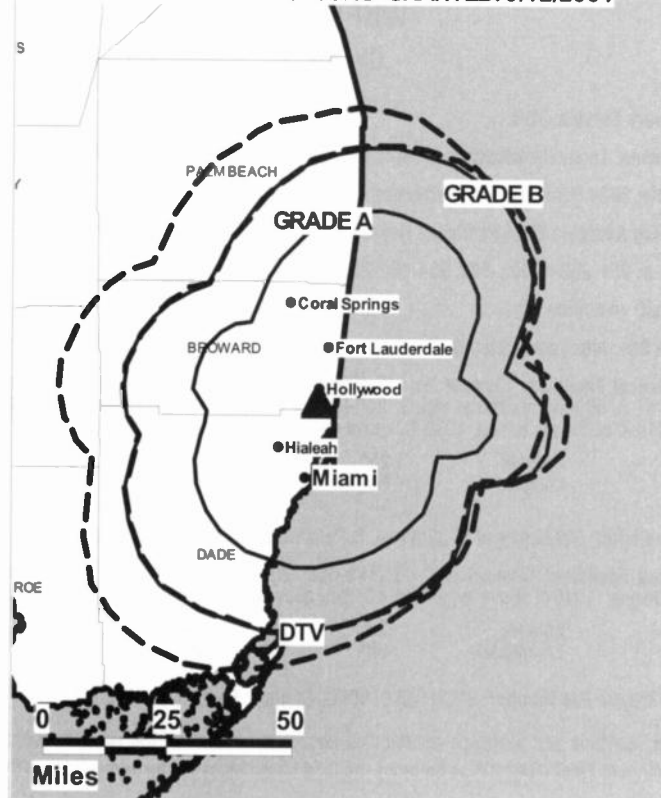
Jacques Morisset, Chief Engineer.

Jane Wilcox, Program & Production Manager.

Darryl Roberts, Traffic Manager.

Demitra Burleson, Public Affairs Director.

WHFT-DT BPCDT-19990706KG GRANTED: 9/12/2001



© 2007 Warren Communications News

**City of License:** Miami. **Station DMA:** Miami-Fort Lauderdale, FL. **Rank:** 16.

**Nielsen Data:** Not available.

**WHFT-TV**  
**Ch. 45**

**Network Service:** TBN.

**Licensee:** Trinity Broadcasting Network Inc., 2442 Michelle Dr., Tustin, CA 92780.

**Studio:** 3324 Pembroke Rd., Pembroke Park, FL 33021.

**Mailing Address:** 3324 Pembroke Road, Pembroke Park, FL 33021.

**Phone:** 954-962-1700. **Fax:** 954-962-2817.

**E-mail:** whft@tbn.org

**Web Site:** http://www.tbn.org

**Technical Facilities:** Channel No. 45 (656-662 MHz). Authorized power: 2570-kw max. & 589-kw horizontal visual, 240-kw & 58.9-kw horizontal aural. Antenna: 1010-ft above av. terrain, 1010-ft. above ground, 1017-ft. above sea level.

Latitude 25° 59' 34"  
Longitude 80° 10' 27"

**Transmitter:** SW corner of S. 33rd Ave. & Pembroke Rd., Pembroke Park.

**Digital Facilities:** Channel No. 46 (662-668 MHz). Power: 500-kw max. visual. Antenna: 1010-ft above av. terrain, 1010-ft. above ground, 1017-ft. above sea level.

Latitude 25° 59' 34"  
Longitude 80° 10' 27"

**FCC Digital File Number:** BPCDT-990706KG. Granted: September 12, 2001.

**Note:** Latitude and longitude coordinates shown are based on the North American Datum of 1927 (NAD 27) as currently required by the Mass Media Bureau of the FCC.

**Satellite Earth Station:** Transmitter Ampex; Scientific-Atlanta, 7-meter C-band; Scientific-Atlanta receivers.

**SNG Mobile Dish:** Midwest, 3-meter K-band.

**Ownership:** Trinity Broadcasting Network Inc. (Group Owner).

**Began Operation:** February 1, 1975. Sale to present owner by Lester Sumrall Evangelistic Assn. approved by FCC May 15, 1980. Previous sale by Florida Christian Broadcasting Inc. approved by FCC June 22, 1976 (Television Digest, Vol. 16:26).

**Represented (engineering):** Smith & Fisher.

**Personnel:**

Laurie Quinn, General Manager.

Jacques Morisset, Chief Engineer.

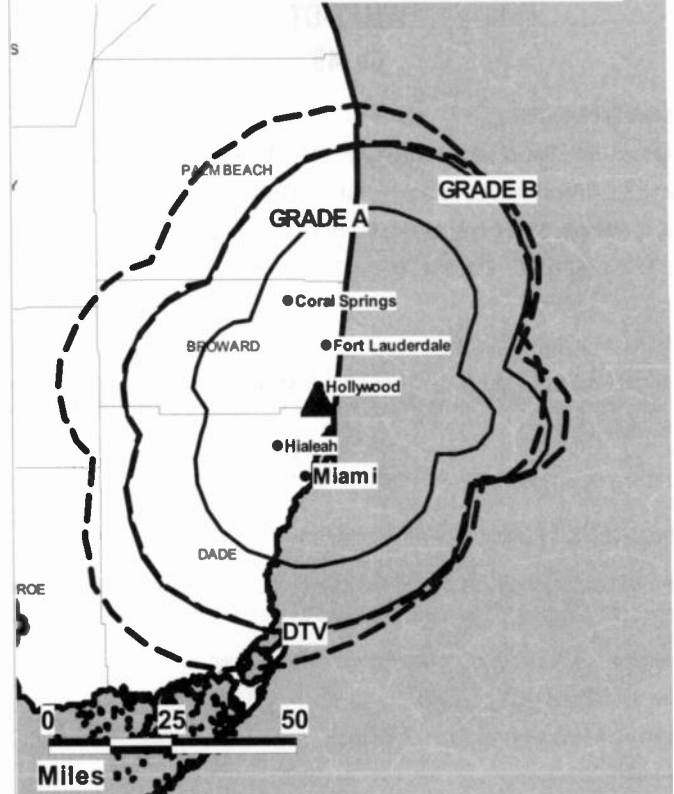
Jane Wilcox, Program & Production Manager.

Darryl Roberts, Traffic Manager.

Demitra Burleson, Public Affairs Director.

**Highest 30 Sec. Rate:** \$132.

WHFT-TV BMLCT-20051007ACP GRANTED: 6/15/2006



© 2007 Warren Communications News

**City of License:** Miami. **Station DMA:** Miami-Fort Lauderdale, FL. **Rank:** 16.

Circulation © 2006 Nielsen. Coverage based on Nielsen study.

GrandTotal	Cable TV Households	Non-cable TV Households	Total TV Households
Estimated Station Totals *	542,640	0	542,640
Average Weekly Circulation (2006)	30,824	0	30,824
Average Daily Circulation (2006)			10,015

Station OMA Total	Cable TV Households	Non-cable TV Households	Total TV Households
Estimated Station Totals *	542,640	0	542,640
Average Weekly Circulation (2006)	30,824	0	30,824
Average Daily Circulation (2006)			10,015

\*Estimated station totals are sums of the Nielsen TV and Cable TV household estimates for each county in which the station registers viewing of more than 5% as per the Nielsen Survey Methods.

**WLTV**  
**Ch. 23**

**Network Service:** UNV.

**Licensee:** WLTV License Partnership GP, 1999 Avenue of the Stars, Suite 3050, Los Angeles, CA 90067.

**Studio:** 9405 N.W. 41st St., Miami, FL 33178.

**Mailing Address:** 9405 N.W. 41st St., Miami, FL 33178.

**Phone:** 305-470-2323. **Fax:** 305-471-3959.

**E-mail:** dpeterson@univision.net

**Web Site:** <http://www.univision.com/content/channel.jhtml?chid=9514&schid=9515>

**Technical Facilities:** Channel No. 23 (524-530 MHz). Authorized power: 4470-kw max. visual. Antenna: 974-ft above av. terrain, 974-ft. above ground, 981-ft. above sea level.

Latitude 25° 58' 07"  
Longitude 80° 13' 20"

**Transmitter:** 1255 N.W. 210th St.

**Digital Facilities:** Channel No. 24 (530-536 MHz). Power: 500-kw max. visual. Antenna: 843-ft above av. terrain, 843-ft. above ground.

Latitude 25° 58' 07"  
Longitude 80° 13' 20"

**FCC Digital File Number:** BPCDT-19991022ABE. Granted: October 25, 2000.

**Note:** Latitude and longitude coordinates shown are based on the North American Datum of 1927 (NAD 27) as currently required by the Mass Media Bureau of the FCC.

**Satellite Earth Stations:** Transmitter Harris; Comtech, 7-meter; Comtech, 5-meter; DX Antenna receivers.

**News Services:** UPI, AP.

**Ownership:** Univision Communications Inc. (Group Owner).

**Began Operation:** December 24, 1954. Left air April 13, 1957. Sale by Storer Broadcasting Co. approved by FCC October 25, 1967. Resumed operation November 14, 1967. Sale to Spanish International Communications Corp. by Al Lapin Jr., et al., approved by FCC January 6, 1971. Sale to Hallmark Cards by Spanish International Communications Corp. approved by FCC June 12, 1987. Sale to present owner by Hallmark Cards Inc. approved by FCC September 30, 1992. Sale to Broadcasting Media Partners Inc. pends.

**Represented (sales):** Univision.

**Represented (legal):** Shaw Pittman.

**Represented (engineering):** Denny & Associates PC.

**Personnel:**

**Louis Fernandez Rocha**, Vice President & General Manager.

**Raul Perez Liste**, Vice President & Operations Director.

**Marilyn Hansen**, General Sales Manager.

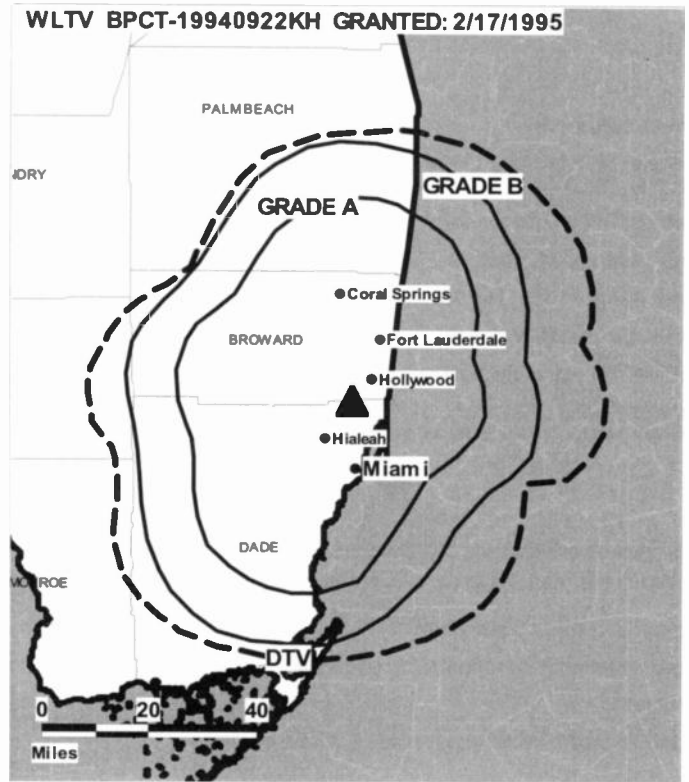
**Eileen Holmes**, Local Sales Manager.

**Stephanie Kontzamanys**, Local Sales Manager.

**Jason Hall**, National Sales Manager.

**Helga Silva**, News Director.

**Douglas Peterson**, Chief Engineer.



© 2007 Warren Communications News

**Leonor Guerrero**, Vice President, Finance.

**Angela Ramos**, Programming & Public Affairs Director.

**Maura Catzadilla**, Marketing Director.

**Evia Fabragas**, Promotion & Creative Services Director.

**Matt Chandler**, New Business Development Director.

**Mary Fuentes**, Traffic Manager.

**Pamela Bohmer**, Executive Assistant to Vice President.

**Highest 30 Sec. Rate:** \$4000.

**City of License:** Miami. **Station DMA:** Miami-Fort Lauderdale, FL. **Rank:** 16.

Circulation © 2006 Nielsen. Coverage based on Nielsen study.

GrandTotal	Cable TV Households	Non-cable TV Households	Total TV Households
Estimated Station Totals *	1,023,810	466,310	1,490,120
Average Weekly Circulation (2006)	196,723	97,430	294,153
Average Daily Circulation (2006)			188,365
Station DMA Total	Cable TV Households	Non-cable TV Households	Total TV Households
Estimated Station Totals *	1,023,810	466,310	1,490,120
Average Weekly Circulation (2006)	196,723	97,430	294,153
Average Daily Circulation (2006)			188,365

\*Estimated station totals are sums of the Nielsen TV and Cable TV household estimates for each county in which the station registers viewing of more than 5% as per the Nielsen Survey Methods.

**WLTV-DT**

**Ch. 24**

**Network Service:** UNV.

**Licensee:** WLTV License Partnership GP, 1999 Avenue of the Stars, Suite 3050, Los Angeles, CA 90067.

**Studio:** 9405 N.W. 41st St., Miami, FL 33178.

**Mailing Address:** 9405 N.W. 41st St., Miami, FL 33178.

**Phone:** 305-470-2323. **Fax:** 305-471-3959.

**E-mail:** dpeterson@univision.net

**Web Site:** <http://www.univision.com/content/channel.jhtml?chid=9514&schid=9515>

**Technical Facilities:** Channel No. 24 (530-536 MHz). Authorized power: 500-kw max. visual. Antenna: 843-ft above av. terrain, 843-ft. above ground.

Latitude	25°	58'	07"
Longitude	80°	13'	20"

**Note:** Latitude and longitude coordinates shown are based on the North American Datum of 1927 (NAD 27) as currently required by the Mass Media Bureau of the FCC.

**Ownership:** Univision Communications Inc. (Group Owner).

**Began Operation:** Station operating; no on-air date

**Personnel:**

**Louis Fernandez Rocha**, Vice President & General Manager.

**Raul Perez Liste**, Vice President & Operations Director.

**Marilyn Hansen**, General Sales Manager.

**Eileen Holmes**, Local Sales Manager.

**Stephanie Kontzamanys**, Local Sales Manager.

**Jason Hall**, National Sales Manager.

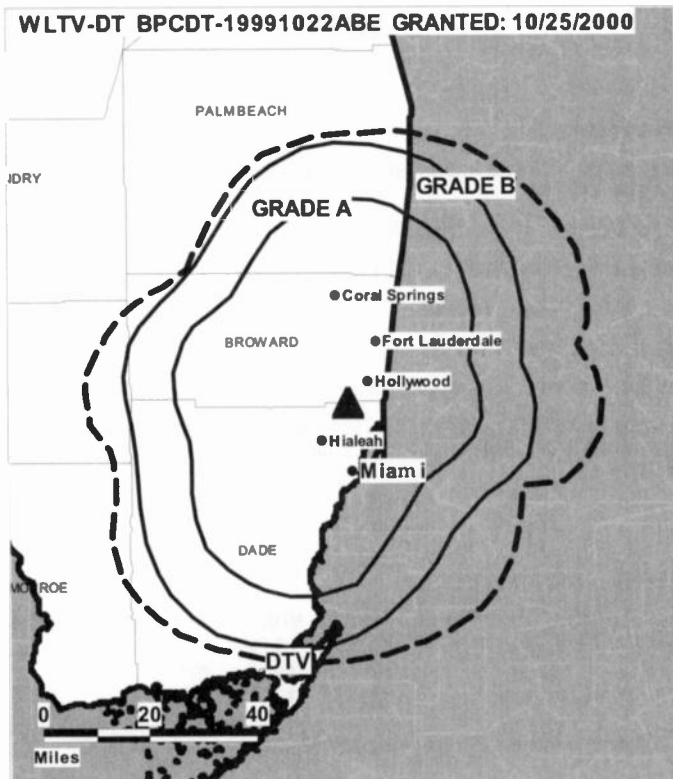
**Helga Silva**, News Director.

**Douglas Peterson**, Chief Engineer.

**Leonor Guerrero**, Vice President, Finance.

**Angela Ramos**, Programming & Public Affairs Director.

**Maura Calzadilla**, Marketing Director.



© 2007 Warren Communications News

**Evla Fabragas**, Promotion & Creative Services Director.

**Matt Chandler**, New Business Development Director.

**Mary Fuentes**, Traffic Manager.

**Pamela Bohmer**, Executive Assistant to the Vice President.

**City of License:** Miami. **Station DMA:** Miami-Fort Lauderdale, FL. **Rank:** 16.

**Nielsen Data:** Not available.

**WPLG**  
**Ch. 10**

**Network Service:** ABC.

**Licensee:** Post-Newsweek Stations of Florida Inc., Broadcast House, 3900 Biscayne Blvd., Miami, FL 33137.

**Studio:** 3900 Biscayne Blvd., Miami, FL 33137.

**Mailing Address:** 3900 Biscayne Blvd., Broadcast House, Miami, FL 33137.

**Phone:** 305-576-1010. **Fax:** 305-325-2381.

**E-mail:** ksalazar@wplg.com

**Web Site:** http://www.click10.com

**Technical Facilities:** Channel No. 10 (192-198 MHz). Authorized power: 316-kw visual, 47.9-kw aural. Antenna: 1007-ft above av. terrain, 1007-ft. above ground, 1014-ft. above sea level.

Latitude 25° 57' 59"  
Longitude 80° 12' 44"

**Transmitter:** 501 N.W. 207th St.

**Digital Facilities:** Channel No. 9 (186-192 MHz). Power: 15.85-kw visual. Antenna: 965-ft above av. terrain, 965-ft. above ground, 971-ft. above sea level.

Latitude 25° 57' 59"  
Longitude 80° 12' 44"

**Note:** Latitude and longitude coordinates shown are based on the North American Datum of 1927 (NAD 27) as currently required by the Mass Media Bureau of the FCC.

**Multichannel TV Sound:** Stereo only.

**SNG Mobile Dish:** Vertex, 2.4-meter Ku-band.

**News Services:** UPI, AP.

**Ownership:** Post-Newsweek Stations Inc. (Group Owner).

**Began Operation:** November 20, 1961. Sale to present owner by C. H. Topmiller, Thomas A. Welstead, et al., approved by FCC September 24, 1969 (Television Digest, Vol. 9:39).

**Represented (sales):** MMT Sales Inc.

**Represented (legal):** Covington & Burling.

**Represented (engineering):** Denny & Associates PC.

**Personnel:**

Dave Boylan, Vice President & General Manager.

Pete Terney, National Sales Manager.

Bill Pohovey, News Director.

Darren Alline, Chief Engineer.

Kathy Salazar, Business Manager.

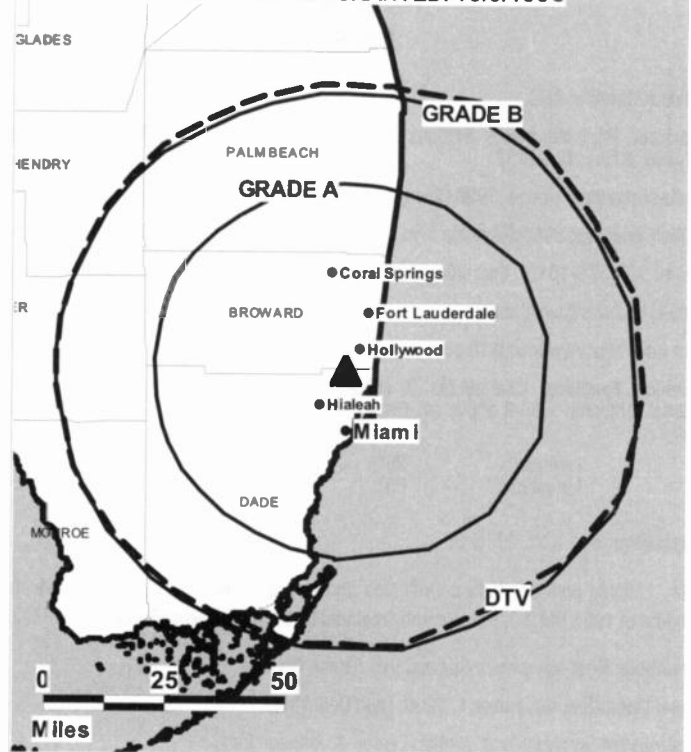
Mimi Del Cid, Program Manager.

Carol DeVene, Marketing & Development Director.

Glen Eklund, Production Manager.

Sharon Harrison, Traffic Manager.

WPLG BPCT-19980629KF GRANTED: 10/6/1998



© 2007 Warren Communications News

**Rates:** On request.

**City of License:** Miami. **Station DMA:** Miami-Fort Lauderdale, FL. **Rank:** 16.

Circulation © 2006 Nielsen. Coverage based on Nielsen study.

GrandTotal	Cable TV Households	Non-cable TV Households	Total TV Households
Estimated Station Totals *	1,459,600	498,380	1,957,980
Average Weekly Circulation (2006)	649,168	241,685	890,853
Average Daily Circulation (2006)			406,685
Station DMA Total	Cable TV Households	Non-cable TV Households	Total TV Households
Estimated Station Totals *	1,050,650	472,310	1,522,960
Average Weekly Circulation (2006)	604,769	238,609	843,378
Average Daily Circulation (2006)			390,406
Other DMA Total	Cable TV Households	Non-cable TV Households	Total TV Households
Estimated Station Totals *	408,950	26,070	435,020
Average Weekly Circulation (2006)	44,399	3,076	47,475
Average Daily Circulation (2006)			16,279

\* Estimated station totals are sums of the Nielsen TV and Cable TV household estimates for each county in which the station registers viewing of more than 5% as per the Nielsen Survey Methods.

**WPLG-DT**  
**Ch. 9**

**Network Service:** ABC.

**Licensee:** Post Newsweek Stations Florida Inc., 3900 Biscayne Blvd., Broadcast House, Miami, FL 33137.

**Studio:** Broadcast House, 3900 Biscayne Blvd., Miami, FL 33137.

**Mailing Address:** 3900 Biscayne Blvd., Broadcast House, Miami, FL 33137.

**Phone:** 305-576-1010. **Fax:** 305-325-2381.

**E-mail:** ksalazar@wplg.com

**Web Site:** <http://www.click10.com>

**Technical Facilities:** Channel No. 9 (186-192 MHz). Authorized power: 15.85-kw visual. Antenna: 965-ft above av. terrain, 965-ft. above ground, 971-ft. above sea level.

Latitude	25°	57'	59"
Longitude	80°	12'	44"

**Transmitter:** 501 N.W. 207th St.

**Note:** Latitude and longitude coordinates shown are based on the North American Datum of 1927 (NAD 27) as currently required by the Mass Media Bureau of the FCC.

**Ownership:** Post-Newsweek Stations Inc. (Group Owner).

**Began Operation:** November 1, 1999. High Definition.

**Represented (engineering):** Moffet, Larson & Johnson Inc.

**Personnel:**

**Dave Boylan**, Vice President & General Manager.

**Pete Terney**, National Sales Manager.

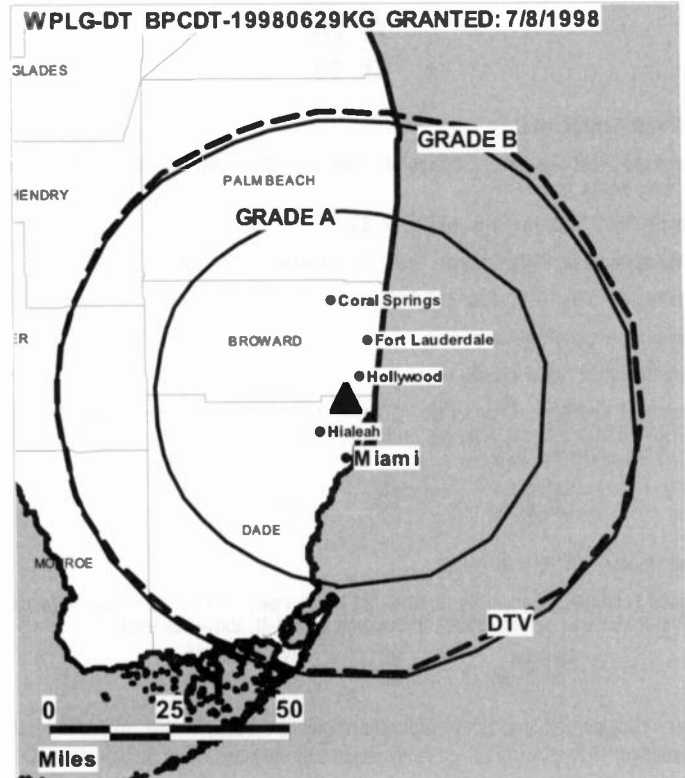
**Bill Pohovey**, News Director.

**Darren Aline**, Chief Engineer.

**Kathy Salazar**, Business Manager.

**Mimi Del Cid**, Program Manager.

**Carol DeVene**, Marketing & Development Director.



© 2007 Warren Communications News

**Glen Eklund**, Production Manager.

**Sharon Harrison**, Traffic Manager.

**Rates:** On request.

**City of License:** Miami. **Station DMA:** Miami-Fort Lauderdale, FL. **Rank:** 16.

**Nielsen Data:** Not available.

**WPXM**  
**Ch. 35**

**Network Service:** ION.

**Licensee:** Paxson Communications License Co. LLC, 601 Clearwater Park Rd., West Palm Beach, FL 33401-6233.

**Studio:** 15000 S.W. 27th St., Miramar, FL 33027.

**Mailing Address:** 9100 S. Dadeland Blvd., Suite 1804, Miami, FL 33156.

**Phone:** 954-622-6835. **Fax:** 954-622-6843.

**E-mail:** doug\_barke@nbc.com

**Web Site:** http://www.ionline.tv

**Technical Facilities:** Channel No. 35 (596-602 MHz). Authorized power: 3240-kw max. visual, 324-kw aural. Antenna: 335-ft above av. terrain, 325-ft. above ground, 338-ft. above sea level.

Latitude 25° 36' 16"  
Longitude 80° 34' 14"

**Transmitter:** 9100 S. Dadeland Blvd., Dade County.

**Digital Facilities:** Channel No. 26 (542-548 MHz). Power: 200-kw max. visual. Antenna: 925-ft above av. terrain, 922-ft. above ground, 932-ft. above sea level.

Latitude 25° 59' 009"  
Longitude 80° 11' 37"

**FCC Digital File Number:** BPCDT-19991020ACC. Granted: October 24, 2002.

**Note:** Latitude and longitude coordinates shown are based on the North American Datum of 1927 (NAD 27) as currently required by the Mass Media Bureau of the FCC.

**Ownership:** ION Media Networks Inc. (Group Owner).

**Began Operation:** October 25, 1992. WMLB-TV were first call letters. Transfer from Jose Molina & Beverly Smith to William C. de la Pena approved by FCC December 7, 1992. Sale to The Christian Network Inc. by New Miami Latino Broadcasting Corp. approved by FCC February 10, 1994. Sale to present owner by The Christian Network Inc. approved by FCC December 12, 1997.

**Represented (legal):** Dow, Lohnes & Albertson PLLC.

**Represented (engineering):** Cohen Dippell & Everist PC.

**Personnel:**

**Doug Barke,** General Manager.

**Kevin Byrnes,** General Sales Manager.

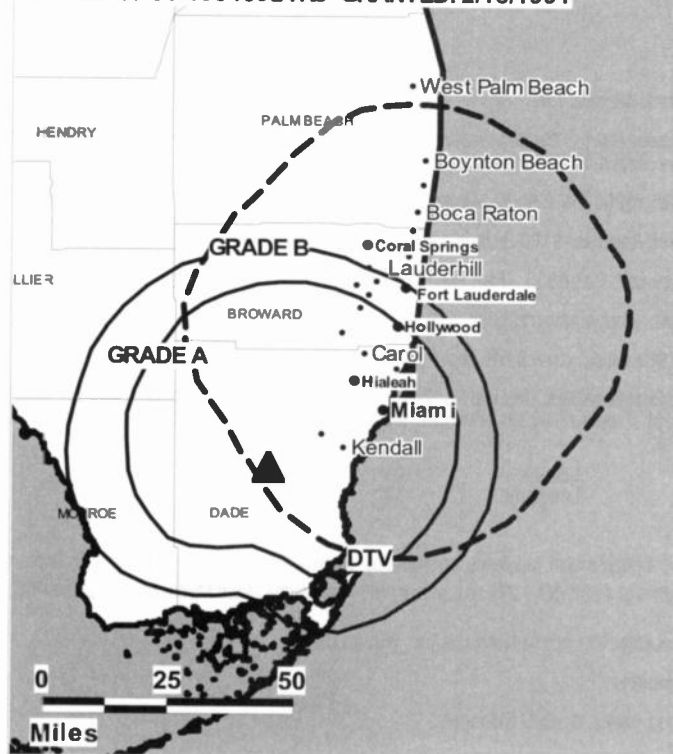
**Severen A. Jablonski,** Chief Engineer.

**Cynthia Liceaga Rose,** Business Manager.

**Allison Penick,** Traffic Manager.

**Larry Mann,** Public Affairs Director.

WPXM BPCT-19840921KJ GRANTED: 2/18/1991



© 2007 Warren Communications News

**Rates:** On request.

**City of License:** Miami. **Station DMA:** Miami-Fort Lauderdale, FL. **Rank:** 16.

Circulation © 2006 Nielsen. Coverage based on Nielsen study.

GrandTotal	Cable TV Households	Non-cable TV Households	Total TV Households
Estimated Station Totals *	1,050,650	288,210	1,338,860
Average Weekly Circulation (2006)	89,992	20,463	110,455
Average Daily Circulation (2006)			23,810
Station DMA Total	Cable TV Households	Non-cable TV Households	Total TV Households
Estimated Station Totals *	1,050,650	288,210	1,338,860
Average Weekly Circulation (2006)	89,992	20,463	110,455
Average Daily Circulation (2006)			23,810

\*Estimated station totals are sums of the Nielsen TV and Cable TV household estimates for each county in which the station registers viewing of more than 5% as per the Nielsen Survey Methods.

**WPXM-DT**  
**Ch. 26**

**Network Service:** ION.

**Licensee:** Paxson Communications License Co. LLC, 601 Clearwater Park Rd., West Palm Beach, FL 33401-6233.

**Studio:** 15000 SW 27th St., Miramar, FL 33027.

**Mailing Address:** 9100 S Dadeland Blvd., Suite 1804, Miami, FL 33156.

**Phone:** 954-622-6835. **Fax:** 954-622-6843.

**E-mail:** carolyn.navarra@nbc.com

**Web Site:** <http://www.paxtv.com>

**Technical Facilities:** Channel No. 26 (542-548 MHz). Authorized power: 200-kw max. visual. Antenna: 925-ft above av. terrain, 922-ft. above ground, 932-ft. above sea level.

Latitude	25°	59'	009"
Longitude	80°	11'	37"

**Note:** Latitude and longitude coordinates shown are based on the North American Datum of 1927 (NAD 27) as currently required by the Mass Media Bureau of the FCC.

**Ownership:** ION Media Networks Inc. (Group Owner).

**Personnel:**

**Doug Barke**, General Manager.

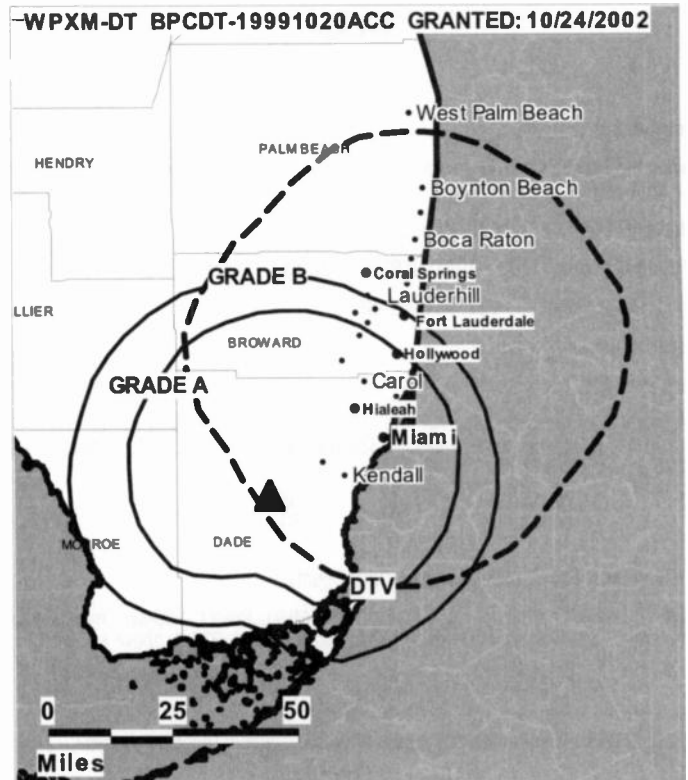
**Kevin Byrnes**, General Sales Manager.

**Severen A. Jablonski**, Chief Engineer.

**Cynthia Liceaga Rose**, Business Manager.

**Allison Penick**, Traffic Manager.

**Larry Mann**, Public Affairs Director.



© 2007 Warren Communications News

**City of License:** Miami. **Station DMA:** Miami-Fort Lauderdale, FL. **Rank:** 16.

**Nielsen Data:** Not available.



**WSFL-DT**  
**Ch. 19**

**Network Service:** CW.

**Licensee:** Channel 39 Licensee Inc., 2055 Lee St., Hollywood, FL 33020.

**Studio:** 2055 Lee St., Hollywood, FL 33020.

**Mailing Address:** 2055 Lee St., Hollywood, FL 33020.

**Phone:** 954-925-3939 (Broward); 305-949-3900 (Miami). **Fax:** 954-922-3965.

**E-mail:** rengberg@wb39.com

**Web Site:** http://wb39.com

**Technical Facilities:** Channel No. 19 (500-506 MHz). Authorized power: 1000-kw max. visual, aural. Antenna: 784-ft above av. terrain, 784-ft. above ground, 791-ft. above sea level.

Latitude	25°	58'	07"
Longitude	80°	13'	20"

**Note:** Latitude and longitude coordinates shown are based on the North American Datum of 1927 (NAD 27) as currently required by the Mass Media Bureau of the FCC.

**Ownership:** Tribune Broadcasting Co. (Group Owner).

**Began Operation:** December 1, 2001.

**Personnel:**

**Rich Engberg**, Vice President & General Manager.

**Wayne MacDonald**, Technical Operations Manager.

**Allyson DiPalma**, Director, Sales.

**Jason Naft**, National Sales Manager.

**Ronald Rowe**, Chief Engineer.

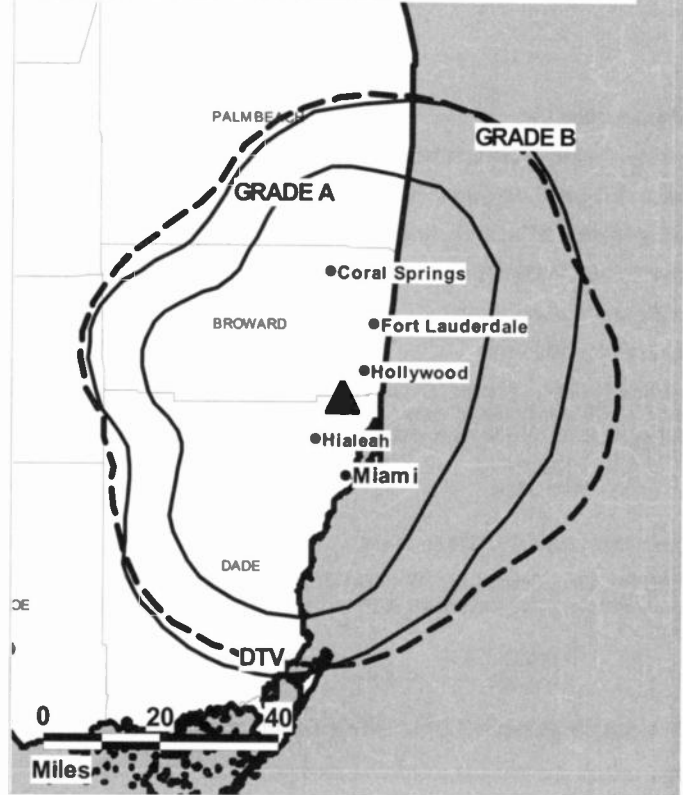
**Cam Trinh**, Business Manager.

**Wendy Longsdon**, Program Director.

**Marci Crawford**, Research Manager.

**Scott Urquhart**, Creative Services Director.

WSFL-DT BPCDT-20041008AAO GRANTED: 11/4/2004



© 2007 Warren Communications News

**Terry Ferber**, Traffic Manager.

**Tatiana Liendo**, Community Relations & Events Manager.

**City of License:** Miami. **Station DMA:** Miami-Fort Lauderdale, FL. **Rank:** 16.

**Nielsen Data:** Not available.

**WSFL-TV**  
**Ch. 39**

**Network Service:** CW.

**Licensee:** Channel 39 Licensee Inc., 2055 Lee St., Hollywood, FL 33020.

**Studio:** 2055 Lee St., Hollywood, FL 33020.

**Mailing Address:** 2055 Lee St., Hollywood, FL 33020.

**Phone:** 954-925-3939m (Broward); 305-949-3900 (Miami). **Fax:** 954-922-3965.

**E-mail:** rengberg@wb39.com

**Web Site:** http://wb39.com

**Technical Facilities:** Channel No. 39 (320-626 MHz). Authorized power: 5000-kw max. & 5000-kw horizontal visual, & 2750-kw horizontal aural. Antenna: 906-ft above av. terrain, 906-ft. above ground, 912-ft. above sea level.

Latitude 25° 58' 07"  
Longitude 80° 13' 20"

**Transmitter:** 1255 N.W. 210th St., Miami.

**Digital Facilities:** Channel No. 19 (500-506 MHz). Power: 1000-kw max. visual, aural. Antenna: 784-ft above av. terrain, 784-ft. above ground, 791-ft. above sea level.

Latitude 25° 58' 07"  
Longitude 80° 13' 20"

**FCC Digital File Number:** BPCDT-990625KH. Granted: November 04, 2004.

**Note:** Latitude and longitude coordinates shown are based on the North American Datum of 1927 (NAD 27) as currently required by the Mass Media Bureau of the FCC.

**Multichannel TV Sound:** Stereo and separate audio program.

**Satellite Earth Stations:** Transmitter Comark; Vertex, 7-meter Ku-band; MSI, 4.6-meter KC-band; Eagle, 4.7-meter KC-band; Standard Agile Omni receivers.

**Ownership:** Tribune Broadcasting Co. (Group Owner).

**Began Operation:** October 16, 1982. Sale to Odyssey Partners approved by FCC April 4, 1984 (Television Digest, Vol. 24:2). Sale to Renaissance Communications by Odyssey Partners approved by FCC March 23, 1989. Sale to present owner by Renaissance approved by FCC March 20, 1997 (Vol. 36:28; 37:13).

**Represented (sales):** MMT Sales Inc.

**Represented (legal):** Sidley Austin LLP.

**Personnel:**

**Rich Engberg,** Vice President & General Manager.

**Wayne MacDonald,** Technical Operations Manager.

**Allyson DiPalma,** Director, Sales.

**Jason Naft,** National Sales Manager.

**Ronald Rowe,** Chief Engineer.

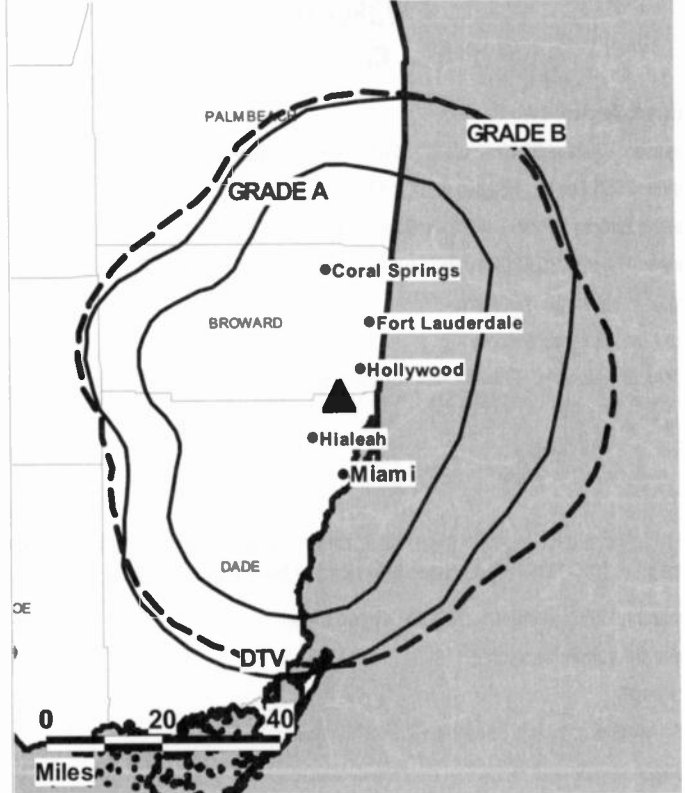
**Cam Trinh,** Business Manager.

**Wendy Longsdon,** Program Director.

**Marci Crawford,** Research Manager.

**Scott Urquhart,** Creative Services Director.

**WSFL-TV BPCT-19960503KF GRANTED: 2/23/1998**



© 2007 Warren Communications News

**Terry Ferber,** Traffic Manager.

**Tatiana Liendo,** Community Relation & Events Manager.

**Rates:** On request.

**City of License:** Miami. **Station DMA:** Miami-Fort Lauderdale, FL. **Rank:** 16.

Circulation © 2006 Nielsen. Coverage based on Nielsen study.

GrandTotal	Cable TV Households	Non-cable TV Households	Total TV Households
Estimated Station Totals *	1,246,410	1,015,890	2,262,300
Average Weekly Circulation (2006)	351,352	187,375	538,727
Average Daily Circulation (2006)			183,927
Station OMA Total	Cable TV Households	Non-cable TV Households	Total TV Households
Estimated Station Totals *	1,050,650	472,310	1,522,960
Average Weekly Circulation (2006)	324,988	137,929	462,917
Average Daily Circulation (2006)			168,783
Other OMA Total	Cable TV Households	Non-cable TV Households	Total TV Households
Estimated Station Totals *	195,760	543,580	739,340
Average Weekly Circulation (2006)	26,364	49,446	75,810
Average Daily Circulation (2006)			15,144

\*Estimated station totals are sums of the Nielsen TV and Cable TV household estimates for each county in which the station registers viewing of more than 5% as per the Nielsen Survey Methods.

**WSVN**  
**Ch. 7**

**Network Service:** FOX.

**Licensee:** Sunbeam Television Corp., Box 1118, Miami, FL 33138.

**Studio:** 1401 79th St. Causeway, Miami, FL 33141.

**Mailing Address:** PO Box 1118, Miami, FL 33138.

**Phone:** 305-751-6692. **Fax:** 305-795-2746.

**E-mail:** 7news@wsvn.com

**Web Site:** http://www.wsvn.com

**Technical Facilities:** Channel No. 7 (174-180 MHz). Authorized power: 316-kw visual, 31.6-kw aural. Antenna: 960-ft above av. terrain, 996-ft. above ground, 1002-ft. above sea level.

Latitude 25° 57' 49"  
Longitude 80° 12' 44"

**Transmitter:** Antenna Farm, North Dade County.

**Digital Facilities:** Channel No. 8 (180-186 MHz). Power: 160-kw visual. Antenna: 955-ft above av. terrain, 955-ft. above ground.

Latitude 25° 57' 49"  
Longitude 80° 24' 44"

**FCC Digital File Number:** BPCDT-19991101AFH. Granted: April 19, 2001.

**Note:** Latitude and longitude coordinates shown are based on the North American Datum of 1927 (NAD 27) as currently required by the Mass Media Bureau of the FCC.

**Multichannel TV Sound:** Stereo only.

**Satellite Earth Stations:** Transmitter Harris; Andrew, 7.3-meter KC-band; Scientific-Atlanta, 10-meter C-band; Microdyne, 3.6-meter KC-band; Microdyne, 5-meter KC-band; Standard Communications, Scientific-Atlanta, Microdyne receivers.

**SNG Mobile Dish:** Andrew, 3.2-meter Ku-band.

**News Services:** UPI, CNN Newsource, AP.

**Ownership:** Sunbeam Television Corp. (Group Owner).

**Began Operation:** July 29, 1956. On December 5, 1962 the FCC ordered that Biscayne Television Corp. cease operation of WCKT no later than January 4, 1963 and the FCC also approved sale of WCKT plant and firm licensing agreements to Sunbeam Television Corp., which was licensed as a new station. Present ownership assumed operation December 19, 1962.

**Represented (sales):** Harrington, Righter & Parsons Inc.

**Represented (legal):** Holland & Knight LLP.

**Personnel:**

**Robert W. Leider,** Executive Vice President & General Manager.

**Alice Jacobs,** Vice President, News & Local Programming.

**Delsy Bermudez,** Operations & Programming Director.

**Joseph "Chip" Fitzgerald,** General Sales Manager.

**Randi Lynn Goldklank,** Local Sales Manager.

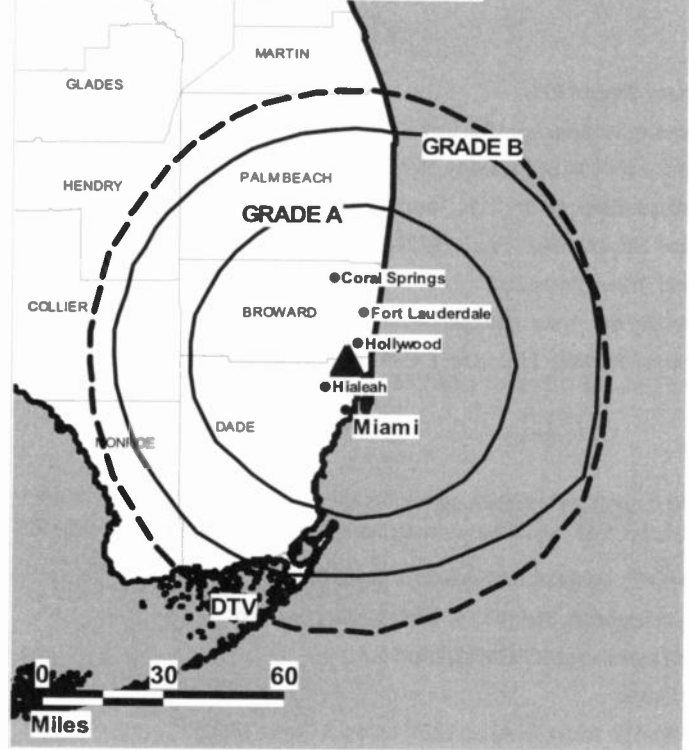
**David Rieva,** National Sales Manager.

**John Bak,** Chief Engineer.

**Diane Jaramillo Guard,** Business Manager.

**James Ansin,** Marketing Manager.

WSVN BPCT-4719 GRANTED: 9/14/1974



© 2007 Warren Communications News

**Jim Ladas,** Creative Services Director.

**Lilly Pardo,** Community & Public Relations Director.

**Denise Reitmann,** Traffic Manager.

**Rates:** On request.

**City of License:** Miami. **Station DMA:** Miami-Fort Lauderdale, FL. **Rank:** 16.

Circulation © 2006 Nielsen. Coverage based on Nielsen study.

GrandTotal	Cable TV Households	Non-cable TV Households	Total TV Households
Estimated Station Totals *	1,236,620	498,380	1,735,000
Average Weekly Circulation (2006)	620,241	242,395	862,636
Average Daily Circulation (2006)			387,645
Station DMA Total	Cable TV Households	Non-cable TV Households	Total TV Households
Estimated Station Totals *	1,050,650	472,310	1,522,960
Average Weekly Circulation (2006)	590,486	239,788	830,274
Average Daily Circulation (2006)			376,831
Other DMA Total	Cable TV Households	Non-cable TV Households	Total TV Households
Estimated Station Totals *	185,970	26,070	212,040
Average Weekly Circulation (2006)	29,755	2,607	32,362
Average Daily Circulation (2006)			10,814

\*Estimated station totals are sums of the Nielsen TV and Cable TV household estimates for each county in which the station registers viewing of more than 5% as per the Nielsen Survey Methods.

**WSVN-DT**  
**Ch. 8**

**Network Service:** FOX.

**Licensee:** Sunbeam Television Corp., 1401 79th St. Causeway, Miami, FL 33141.

**Studio:** 1401 79th St. Causeway, Miami, FL 33141.

**Mailing Address:** PO Box 1118, Miami, FL 33138.

**Phone:** 305-751-6692. **Fax:** 305-795-2746.

**E-mail:** 7news@wsvn.com

**Web Site:** http://www.wsvn.com

**Technical Facilities:** Channel No. 8 (180-186 MHz). Authorized power: 160-kw visual.  
Antenna: 955-ft above av. terrain, 955-ft. above ground.

Latitude	25°	57'	49"
Longitude	80°	24'	44"

**Note:** Latitude and longitude coordinates shown are based on the North American Datum of 1927 (NAD 27) as currently required by the Mass Media Bureau of the FCC.

**Ownership:** Sunbeam Television Corp. (Group Owner).

**Began Operation:** September 1, 1999. Standard Definition.

**Represented (legal):** Holland & Knight LLP.

**Personnel:**

**Robert W. Leider**, Executive Vice President & General Manager.

**Alice Jacobs**, Vice President, News & Local Programming.

**Deisy Bermudez**, Operations & Programming Director.

**Joseph "Chip" Fitzgerald**, General Sales Manager.

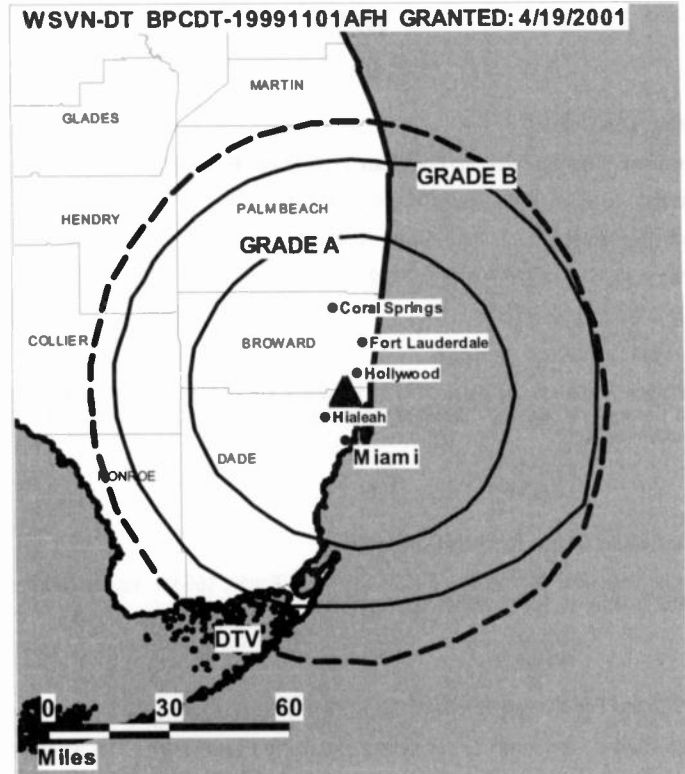
**Randi Lynn Goldkank**, Local Sales Manager.

**David Rieva**, National Sales Manager.

**John Bak**, Chief Engineer.

**Diane Jaramillo Guard**, Business Manager.

**James Ansin**, Marketing Manager.



© 2007 Warren Communications News

**Jim Ladas**, Creative Services Director.

**Denise Reitmann**, Traffic Manager.

**Lilly Pardo**, Community & Public Relations Director.

**City of License:** Miami. **Station DMA:** Miami-Fort Lauderdale, FL. **Rank:** 16.

**Nielsen Data:** Not available.

**WTVJ**

**Ch. 6**

**Network Service:** NBC.

**Licensee:** NBC Telemundo License Co., c/o NBC Inc., 1299 Pennsylvania Ave. NW, Washington, DC 20004.

**Studio:** 15000 S.W. 27th St., Miramar, FL 33027.

**Mailing Address:** 15000 S.W. 27th St., Miramar, FL 33027.

**Phone:** 954-622-6000. **Fax:** 954-622-6107.

**E-mail:** wtvj@nbc6.net

**Web Site:** http://www.nbc6.net

**Technical Facilities:** Channel No. 6 (82-88 MHz). Authorized power: 100-kw visual, 20-kw aural. Antenna: 1802-ft above av. terrain, 1842-ft. above ground, 1849-ft. above sea level.

Latitude	25°	32'	24"
Longitude	80°	28'	07"

**Transmitter:** 17107 S.W. 248th St., Princeton.

**Digital Facilities:** Channel No. 31 (572-578 MHz). Power: 1000-kw max. visual, aural. Antenna: 1020-ft above av. terrain, 1021-ft. above ground, 1029-ft. above sea level.

Latitude	25°	58'	007"
Longitude	80°	13'	20"

**Note:** Latitude and longitude coordinates shown are based on the North American Datum of 1927 (NAD 27) as currently required by the Mass Media Bureau of the FCC.

**Multichannel TV Sound:** Stereo and separate audio program.

**Satellite Earth Stations:** Transmitter Larcán; Vertex, 6.1-meter Ku-band; Scientific-Atlanta, 7-meter C-band; Hero, 7.5-meter C-band; Hero, 8-meter; Scientific-Atlanta receivers.

**News Services:** UPI, Sports News Satellite, Reuters TV, NIWS, Nexus, NBC News Channel, CNN Newsource, AP.

**Ownership:** NBC Universal (Group Owner).

**Began Operation:** September 20, 1967. Sale to Taft Broadcasting by General Cinema Corp. approved by FCC February 24, 1983. Transfer of control to General Cinema Corp. approved by FCC August 10, 1972 (Television Digest, Vol. 12:33). Sale to TVX Broadcast Group approved by FCC February 20, 1987 (Vol. 27:9, 14). CBS assumed control of station January 4, 1989 (Vol. 28:45). CBS & NBC traded channels 4 & 6 in July 1995 (Vol. 34:48, 52; 35:34).

**Represented (sales):** Pety Television Inc.

**Personnel:**

**Ardyth Diercks,** General Manager.

**Steve Kaplan,** Vice President, Technology, Southeastern Region.

**Larry Olivitch,** Vice President, Sales.

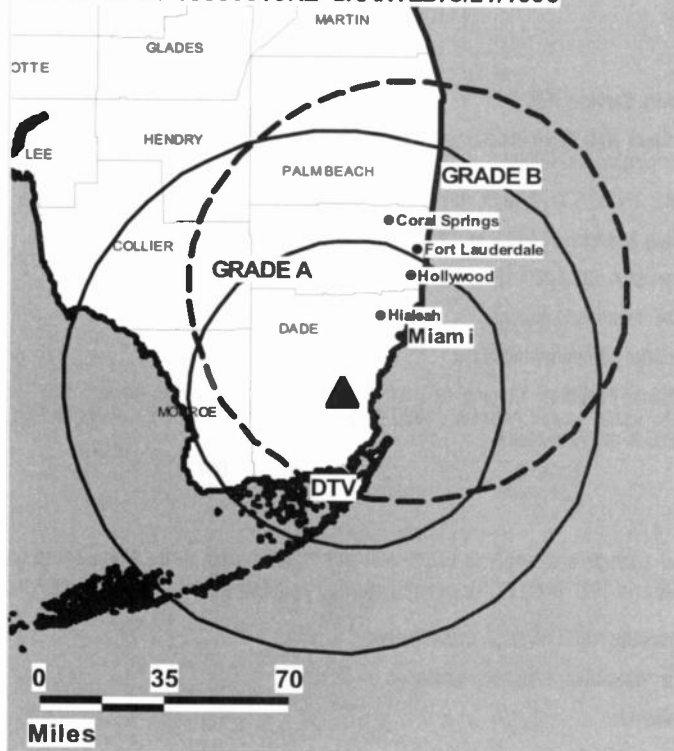
**Yvette Miley,** News Director.

**Barbara Alfonso,** Program Coordinator.

**Estela Garcia,** Marketing & Production Manager.

**Larry McDaniel,** Vice President, Creative Services.

**WTVJ BPCT-19950918KE GRANTED: 3/21/1996**



© 2007 Warren Communications News

**Betty Frazier,** Research Manager.

**Debbie Brooks,** Traffic Operations Manager.

**Isabel Cruz,** Human Resources Director.

**Maria Khalil-Pagani,** Community Relations Manager.

**Highest 30 Sec. Rate:** \$6000.

**City of License:** Miami. **Station DMA:** Miami-Fort Lauderdale, FL. **Rank:** 16.

Circulation © 2006 Nielsen. Coverage based on Nielsen study.

GrandTotal	Cable TV Households	Non-cable TV Households	Total TV Households
Estimated Station Totals *	1,050,650	472,310	1,522,960
Average Weekly Circulation (2006)	562,435	194,705	757,140
Average Daily Circulation (2006)			367,468
Station DMA Total	Cable TV Households	Non-cable TV Households	Total TV Households
Estimated Station Totals *	1,050,650	472,310	1,522,960
Average Weekly Circulation (2006)	562,435	194,705	757,140
Average Daily Circulation (2006)			367,468

\*Estimated station totals are sums of the Nielsen TV and Cable TV household estimates for each county in which the station registers viewing of more than 5% as per the Nielsen Survey Methods.

**WTVJ-DT**

**Ch. 31**

**Network Service:** NBC.

**Licensee:** NBC Telemundo License Co., c/o NBC Inc., 1299 Pennsylvania Ave. NW, Washington, DC 20004.

**Studio:** 15000 S.W. 27th St., Miramar, FL 33027.

**Mailing Address:** 15000 S.W. 27th St., Miramar, FL 33027.

**Phone:** 954-622-6000. **Fax:** 954-622-6107.

**E-mail:** techops@nbc6.net

**Web Site:** <http://www.nbc6.net>

**Technical Facilities:** Channel No. 31 (572-578 MHz). Authorized power: 1000-kw max. visual, aural. Antenna: 1020-ft above av. terrain, 1021-ft. above ground, 1029-ft. above sea level.

Latitude	25°	58'	007"
Longitude	80°	13'	20"

**Note:** Latitude and longitude coordinates shown are based on the North American Datum of 1927 (NAD 27) as currently required by the Mass Media Bureau of the FCC.

**Ownership:** NBC Universal (Group Owner).

**Began Operation:** Station operating; no on-air date

**Personnel:**

**Ardyth Diercks**, General Manager.

**Steven Kaplan**, Vice President, Technology, Southeastern Region.

**Larry Olivitch**, Vice President, Sales.

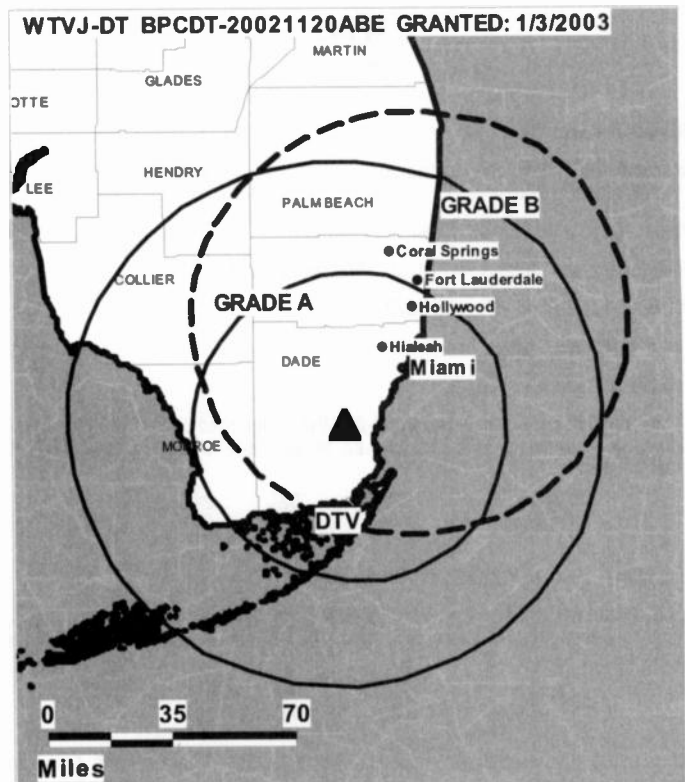
**Yvette Miley**, News Director.

**Barbara Alfonso**, Program Coordinator.

**Estela Garcia**, Marketing & Production Manager.

**Larry McDaniel**, Vice President, Creative Services.

**Betty Frazier**, Research Manager.



© 2007 Warren Communications News

**Debbie Brooks**, Traffic Operations Manager.

**Maria Khalil-Pagani**, Community Relations Manager.

**Isabel Cruz**, Human Resources Director.

**City of License:** Miami. **Station DMA:** Miami-Fort Lauderdale, FL. **Rank:** 16.

**Nielsen Data:** Not available.

**WTVK**

**Ch. 46**

**Network Service:** CW.

**Licensee:** Acme Television Licenses of Florida LLC, 2101 E. 4th St., Suite 202A, Santa Ana, CA 92705-3814.

**Studio:** 3451 Bonita Bay Blvd., Suite 101, Bonita Springs, FL 34134.

**Mailing Address:** 3451 Bonita Bay Blvd., Suite 101, Bonita Springs, FL 34134.

**Phone:** 239-498-4600. **Fax:** 239-498-0146.

**E-mail:** questions@wb6tv.com

**Web Site:** http://www.wb6tv.com

**Technical Facilities:** Channel No. 46 (662-668 MHz). Authorized power: 5000-kw max. visual. Antenna: 1496-ft above av. terrain, 1496-ft. above ground, 1523-ft. above sea level.

Latitude 26° 11' 08"  
Longitude 81° 47' 40"

**Transmitter:** 40000 Horseshoe Rd.

**Digital Facilities:** Channel No. 45 (656-662 MHz). Power: 1000-kw max. visual. Antenna: 1496-ft above av. terrain, 1496-ft. above ground.

Latitude 26° 47' 08"  
Longitude 81° 47' 40"

**FCC Digital File Number:** BPCDT-19991029AFN. Granted: May 02, 2001.

**Note:** Latitude and longitude coordinates shown are based on the North American Datum of 1927 (NAD 27) as currently required by the Mass Media Bureau of the FCC.

**Ownership:** ACME Communications Inc. (Group Owner).

**Began Operation:** October 22, 1990. Sale to Second Generation Ltd. by Southwest Florida Telecommunications Inc. approved by FCC July 24, 1995. Sale to present owner by Second Generation Ltd. approved by FCC June 30, 1998. ACME Communications Inc. went public September 30, 1999. Sale to Sun Broadcasting Inc. pends.

**Represented (sales):** MMT Sales Inc.

**Represented (legal):** Dickstein Shapiro Morin & Oshinsky LLP.

**Personnel:**

Jack L. Spiess, Chief Engineer & Operations Manager.

David Kaye, General Sales Manager.

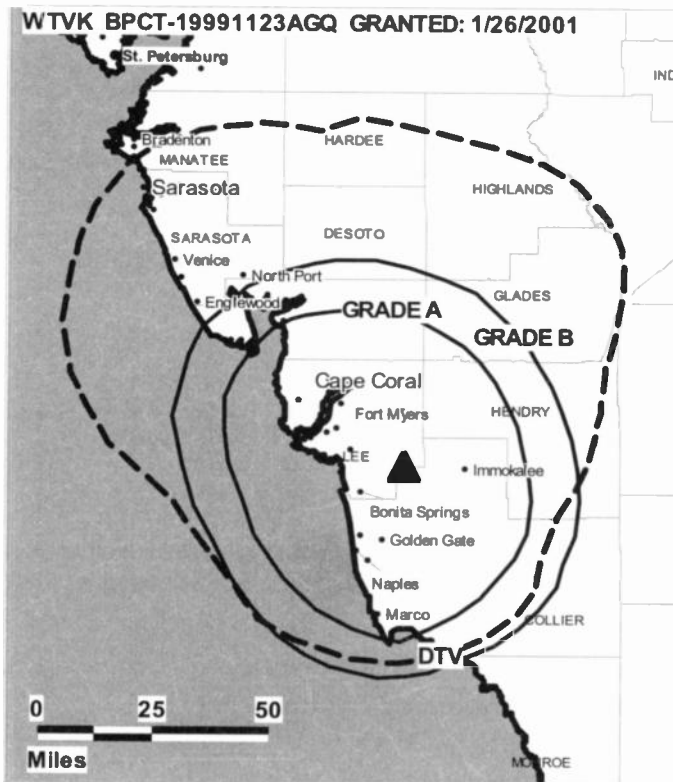
Michelle Scaffide, Local Sales Manager.

Jim Davis, Business Manager.

Jennifer Seymour, Program Director.

Karin Newhouse, Promotion Director.

Jim Clooney, Production Manager.



© 2007 Warren Communications News

**Jim Reppert, Traffic Manager.**

**Highest 30 Sec. Rate:** \$650.

**City of License:** Naples. **Station DMA:** Fort Myers-Naples, FL. **Rank:** 64.

Circulation © 2006 Nielsen. Coverage based on Nielsen study.

GrandTotal	Cable TV Households	Non-cable TV Households	Total TV Households
Estimated Station Totals *	333,250	121,230	454,480
Average Weekly Circulation (2006)	74,338	29,698	104,036
Average Daily Circulation (2006)			32,563

Station DMA Total	Cable TV Households	Non-cable TV Households	Total TV Households
Estimated Station Totals *	333,250	121,230	454,480
Average Weekly Circulation (2006)	74,338	29,698	104,036
Average Daily Circulation (2006)			32,563

\*Estimated station totals are sums of the Nielsen TV and Cable TV household estimates for each county in which the station registers viewing of more than 5% as per the Nielsen Survey Methods.

**WTVK-DT**  
**Ch. 45**

**Network Service:** CW.

**Licensee:** Acme Television Licenses of Florida LLC, 2101 E. 4th St., Suite 202, Santa Ana, CA 92705-3814.

**Studio:** 3451 Bonita Bay Blvd., Suite 101, Bonita Springs, FL 34134.

**Mailing Address:** 3451 Bonita Bay Blvd., Suite 101, Bonita Springs, FL 34134.

**Phone:** 239-498-4600. **Fax:** 239-468-0146.

**E-mail:** questions@wb6tv.com

**Web Site:** http://www.wb6tv.com

**Technical Facilities:** Channel No. 45 (656-662 MHz). Authorized power: 1000-kw max. visual. Antenna: 1496-ft above av. terrain, 1496-ft. above ground.

Latitude	26°	47'	08"
Longitude	81°	47'	40"

**Note:** Latitude and longitude coordinates shown are based on the North American Datum of 1927 (NAD 27) as currently required by the Mass Media Bureau of the FCC.

**Ownership:** ACME Communications Inc. (Group Owner).

**Began Operation:** November 1, 2002. Standard Definition.

**Represented (legal):** Dickstein Shapiro Morin & Oshinsky LLP.

**Personnel:**

**Jack L. Spless,** Chief Engineer & Operations Manager.

**David Kaye,** General Sales Manager.

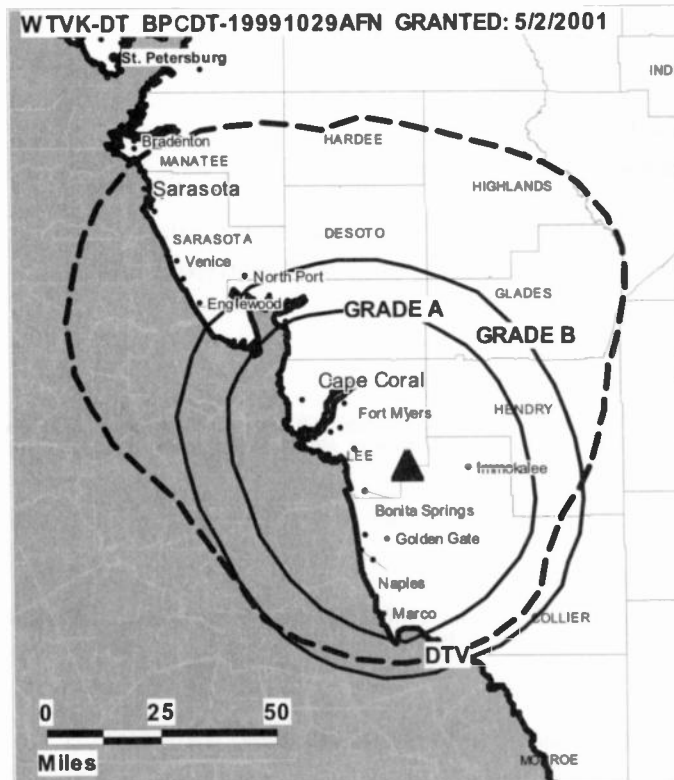
**Michelle Scaffide,** Local Sales Manager.

**Jim Davis,** Business Manager.

**Jennifer Seymour,** Program Director.

**Karin Newhouse,** Promotion Director.

**Jim Clooney,** Production Manager.



© 2007 Warren Communications News

**Jim Reppert,** Traffic Manager.

**City of License:** Naples. **Station DMA:** Fort Myers-Naples, FL. **Rank:** 64.

**Nielsen Data:** Not available.



**WZVN-DT**

**Ch. 41**

**Network Service:** ABC.

**Licensee:** Montclair Communications Inc., 3719 Central Ave., Fort Myers, FL 33901-8274.

**Studio:** 4001 Tamiami Trail N, Suite 370, Naples, FL 34103.

**Mailing Address:** 3719 Central Ave., Fort Myers, FL 33901-8274.

**Phone:** 239-643-3400; 239-939-2020. **Fax:** 239-643-4986.

**E-mail:** spontius@water.net

**Web Site:** http://www.abc-7.com

**Technical Facilities:** Channel No. 41 (632-638 MHz). Authorized power: 1000-kw max. visual. Antenna: 1489-ft above av. terrain, 1487-ft. above ground, 1520-ft. above sea level.

Latitude	26°	49'	21.20"
Longitude	81°	45'	54.30"

**Transmitter:** 11011 Hwy. 31, Tuckers Comer.

**Note:** Latitude and longitude coordinates shown are based on the North American Datum of 1927 (NAD 27) as currently required by the Mass Media Bureau of the FCC.

**Ownership:** Lara Kunker (Group Owner).

**Began Operation:** Station operating; no on-air date

**Represented (sales):** Continental Television Sales.

**Represented (legal):** Irwin, Campbell & Tannenwald PC.

**Represented (engineering):** Cohen Dippell & Everist PC.

**Personnel:**

**Steve Pontuis**, Executive Vice President & General Manager.

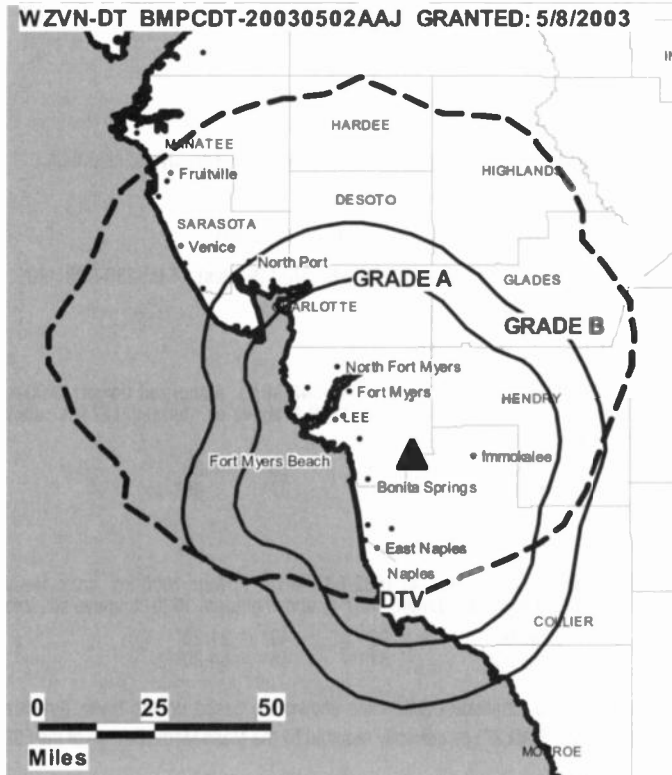
**Bob Beville**, Sales Director.

**Bill Beard**, Local Sales Manager.

**Darrel Adams**, News Director.

**Dan Billings**, Engineering & Technical Services Director.

**Deborah Abbott**, Program Director.



© 2007 Warren Communications News

**Lori Grimaldi**, Marketing Director.

**Bob Hannon**, Production Manager.

**Harris Segel**, Research Director.

**Evelyn Jewett**, Traffic Manager.

**City of License:** Naples. **Station DMA:** Fort Myers-Naples, FL. **Rank:** 64.

**Nielsen Data:** Not available.

**WZVN-TV**  
**Ch. 26**

**Network Service:** ABC.

**Licensee:** Montclair Communications, 3719 Central Ave., Fort Myers, FL 33901.

**Studio:** Suite 370, 4001 Tamiami Trail N, Naples, FL 34103.

**Mailing Address:** 3719 Central Ave., Fort Myers, FL 33901.

**Phone:** 239-939-2020 (Fort Myers); 239-643-3400 (Naples). **Fax:** 239-939-4801.

**E-mail:** spontius@water.net

**Web Site:** http://www.abc-7.com

**Technical Facilities:** Channel No. 26 (542-548 MHz). Authorized power: 5000-kw max. visual, 500-kw aural. Antenna: 1209-ft above av. terrain, 1224-ft. above ground, 1249-ft. above sea level.

Latitude 26° 25' 22"  
Longitude 81° 37' 49"

**Transmitter:** 21990 Carter Rd., Estero.

**Digital Facilities:** Channel No. 41 (632-638 MHz). Power: 1000-kw max. visual. Antenna: 1489-ft above av. terrain, 1487-ft. above ground, 1520-ft. above sea level.

Latitude 26° 49' 21.20"  
Longitude 81° 45' 54.30"

**Note:** Latitude and longitude coordinates shown are based on the North American Datum of 1927 (NAD 27) as currently required by the Mass Media Bureau of the FCC.

**Multichannel TV Sound:** Stereo and separate audio program.

**Satellite Earth Stations:** Transmitter Harris; Comtech, 7.3-meter C-band; Andrew, 7.3-meter C-band; Pinzone, Andrew receivers.

**News Service:** AP.

**LMA:** Local marketing agreement with WBBH-TV (N), Fort Myers.

**Ownership:** Lara Kunkler (Group Owner).

**Began Operation:** August 21, 1974. Sale to Caloosa Television Corp. approved by FCC August 24, 1978. Sale to FCVS Communications by Caloosa Television Corp. approved by FCC August 1992. Sale to Ellis Communications by FCVS Communications approved by FCC October 7, 1993. Sale to Raycom Media by Ellis Communications approved by FCC July 26, 1996. Sale to present owner by Raycom Media approved by FCC September 30, 1996.

**Represented (sales):** Continental Television Sales.

**Personnel:**

**Steve Pontius**, Executive Vice President & General Manager.

**Bob Beville**, Sales Director.

**Bill Beard**, Local Sales Manager.

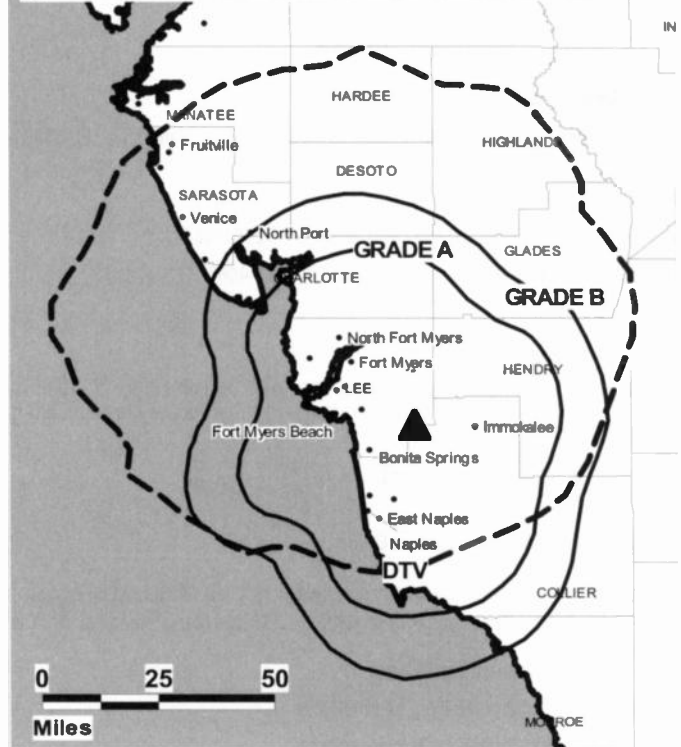
**Darrel Adams**, News Director.

**Dan Billings**, Engineering & Technical Services Director.

**Deborah Abbott**, Program Director.

**Lori Grimaldi**, Marketing Director.

WZVN-TV BPCT-19860702KG GRANTED: 6/10/1988



© 2007 Warren Communications News

**Bob Hannon**, Production Manager.

**Harris Segel**, Research Director.

**Evelyn Jewett**, Traffic Manager.

**Highest 30 Sec. Rate:** \$12,000.

**City of License:** Naples. **Station DMA:** Fort Myers-Naples, FL. **Rank:** 64.

Circulation © 2006 Nielsen. Coverage based on Nielsen study.

GrandTotal	Cable TV Households	Non-cable TV Households	Total TV Households
Estimated Station Totals *	336,840	121,230	458,070
Average Weekly Circulation (2006)	198,775	54,011	252,786
Average Daily Circulation (2006)			108,916
Station DMA Total	Cable TV Households	Non-cable TV Households	Total TV Households
Estimated Station Totals *	336,840	121,230	458,070
Average Weekly Circulation (2006)	198,775	54,011	252,786
Average Daily Circulation (2006)			108,916

\*Estimated station totals are sums of the Nielsen TV and Cable TV household estimates for each county in which the station registers viewing of more than 5% as per the Nielsen Survey Methods.

**WOGX**  
**Ch. 51**

**Network Service:** FOX.

**Licensee:** Fox Television Stations Inc., 1999 S. Bundy Dr., Los Angeles, CA 90025-5235.

**Studio:** 1551 S.W. 37th Ave., Ocala, FL 34474.

**Sales Office:** 2622 N.W. 43rd St., Suite B-4, Gainesville, FL 32606.

**Mailing Address:** 1551 S.W. 37th Ave., Ocala, FL 34474.

**Phone:** 352-873-6951 (Ocala); 352-371-0051 (Gainesville).

**Fax:** 352-237-5423 (Ocala).

**E-mail:** newsdesk@wogx.com

**Web Site:** http://www.wogx.com

**Technical Facilities:** Channel No. 51 (692-698 MHz). Authorized power: & 2750-kw horizontal visual, & 275-kw horizontal aural. Antenna: 920-ft above av. terrain, 889-ft. above ground, 1049-ft. above sea level.

Latitude	29°	21'	32"
Longitude	82°	19'	43"

**Transmitter:** County Road 316, approx. 4.7-mi. W of Fairfield.

**Digital Facilities:** Channel No. 31 (572-578 MHz). Power: 500-kw max. visual. Antenna: 850-ft above av. terrain, 801-ft. above ground.

Latitude	29°	21'	32"
Longitude	82°	19'	43"

**FCC Digital File Number:** BMPCDT-20010320AAK. Granted: October 15, 2001.

**Note:** Latitude and longitude coordinates shown are based on the North American Datum of 1927 (NAD 27) as currently required by the Mass Media Bureau of the FCC.

**Satellite Earth Stations:** Transmitter Comark; Microdyne, 7-meter C-band; Microdyne, 3.7-meter KC-band; RCA Americom, 4.5-meter Ku-band; Microdyne, M/A-Corn receivers.

**Ownership:** Fox Television Holdings Inc. (Group Owner).

**Begin Operation:** November 1, 1983. Meredith Corp. swapped station, along with WOFL(TV) Orlando, FL for Fox Television Station Inc.'s KPTV Portland, OR. FCC approved deal May 14, 2002 (Television Digest, Vol. 42:12, 25). Sale to Meredith Corp. by Wabash Valley Broadcasting Corp. approved by FCC September 1, 1995. Sale to Wabash Valley Broadcasting Corp. by Big Sun TV Inc. approved by FCC August 12, 1986.

**Represented (sales):** Katz Continental Television.

**Represented (legal):** Haley, Bader & Potts PLC.

**Personnel:**

**Sandy Wagner,** General Manager & General Sales Manager.

**Janet Linder,** Local Sales Manager.

**John Sears,** News Director.

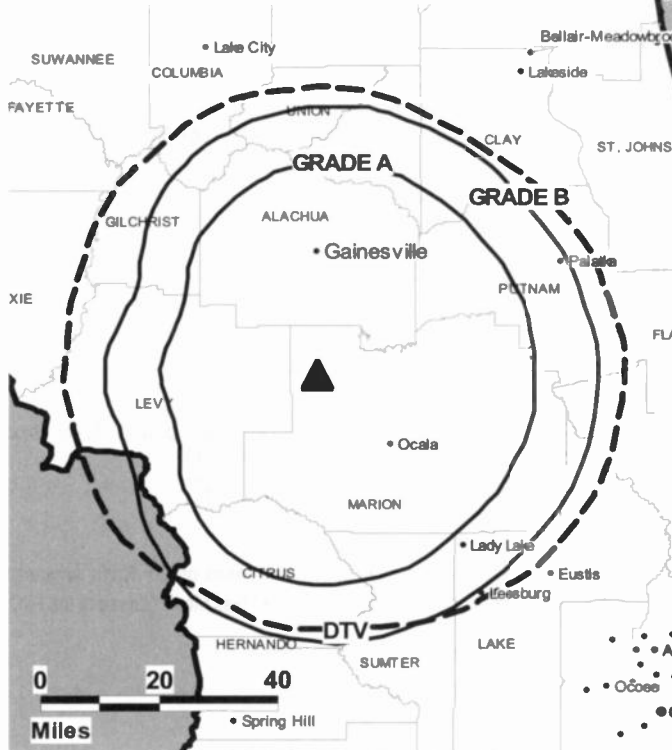
**John Jones,** Chief Engineer.

**Kathy Dugan,** Director, Finance.

**Kim Strickland,** Program Manager.

**Andy Davidyock,** Senior Production Coordinator.

**WOGX BMPCT-19820329KH GRANTED: 10/24/1982**



© 2007 Warren Communications News

**Rick Snyder,** Director, Creative Services & Promotion.

**Kathy Nieves,** Traffic Manager.

**Highest 30 Sec. Rate:** \$1100.

**City of License:** Ocala. **Station DMA:** Gainesville, FL. **Rank:** 162.

Circulation © 2006 Nielsen. Coverage based on Nielsen study.

GrandTotal	Cable TV Households	Non-cable TV Households	Total TV Households
Estimated Station Totals *	166,420	106,110	272,530
Average Weekly Circulation (2006)	59,662	16,370	76,032
Average Daily Circulation (2006)			23,897
Station DMA Total	Cable TV Households	Non-cable TV Households	Total TV Households
Estimated Station Totals *	78,470	33,080	111,550
Average Weekly Circulation (2006)	37,463	9,800	47,263
Average Daily Circulation (2006)			14,569
Other DMA Total	Cable TV Households	Non-cable TV Households	Total TV Households
Estimated Station Totals *	87,950	73,030	160,980
Average Weekly Circulation (2006)	22,199	6,570	28,769
Average Daily Circulation (2006)			9,328

\*Estimated station totals are sums of the Nielsen TV and Cable TV household estimates for each county in which the station registers viewing of more than 5% as per the Nielsen Survey Methods.

**WOGX-DT**  
**Ch. 31**

**Network Service:** FOX.

**Licensee:** Fox Television Stations Inc., 1999 S. Bundy Dr., Los Angeles, CA 90025-5235.

**Studio:** 2622 NW 43rd St., Gainesville, FL 32606.

**Mailing Address:** 1551 S.W. 37th Ave., Ocala, FL 34474.

**Phone:** 352-873-6951 (Ocala); 352-371-0051 (Gainesville).

**Fax:** 352-237-5423 (Ocala).

**E-mail:** newsdesk@wogx.com

**Web Site:** http://www.wogx.com

**Technical Facilities:** Channel No. 31 (572-578 MHz). Authorized power: 500-kw max. visual. Antenna: 850-ft above av. terrain, 801-ft. above ground.

Latitude	29°	21'	32"
Longitude	82°	19'	43"

**Note:** Latitude and longitude coordinates shown are based on the North American Datum of 1927 (NAD 27) as currently required by the Mass Media Bureau of the FCC.

**Ownership:** Fox Television Holdings Inc. (Group Owner).

**Began Operation:** August 1, 2002. Standard Definition.

**Personnel:**

**Sandy Wagner**, General Manager & General Sales Manager.

**Janet Linder**, Local Sales Manager.

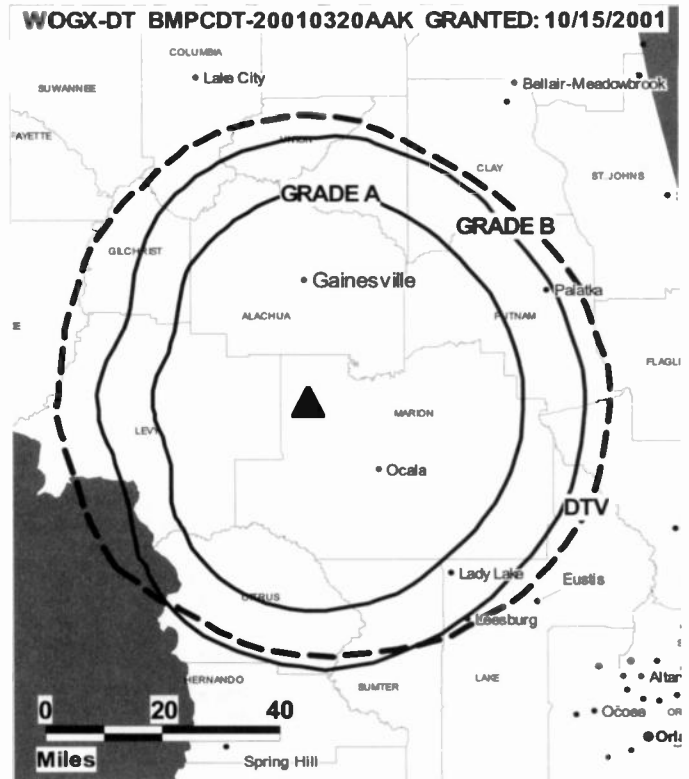
**John Sears**, News Director.

**John Jones**, Chief Engineer.

**Kathy Dugan**, Director, Finance.

**Kim Strickland**, Program Manager.

**Andy Davidyock**, Senior Production Coordinator.



© 2007 Warren Communications News

**Rick Snyder**, Director, Creative Services & Promotion.

**Kathy Nieves**, Traffic Manager.

**City of License:** Ocala. **Station DMA:** Gainesville, FL. **Rank:** 162.

**Nielsen Data:** Not available.

**WJXX**

**Ch. 25**

**Network Service:** ABC.

**Licensee:** Gannett River States Publishing Corp., 1100 Wilson Blvd., Arlington, VA 22234.

**Studio:** 1070 E. Adams St., Jacksonville, FL 32202.

**Mailing Address:** PO Box 551000, Jacksonville, FL 32255.

**Phone:** 904-354-1212. **Fax:** 904-633-8899.

**E-mail:** ktonning@firstcoastnews.com

**Web Site:** http://www.wjxx.com

**Technical Facilities:** Channel No. 25 (536-542 MHz). Authorized power: 5000-kw max. visual, 206-kw aural. Antenna: 659-ft above av. terrain, 686-ft. above ground, 712-ft. above sea level.

Latitude 30° 04' 27"  
Longitude 81° 48' 23"

**Transmitter:** 0.3-mi. SE of intersection of Rtes. 739 & 209, Middleburg.

**Digital Facilities:** Channel No. 10 (192-198 MHz). Power: 11.1-kw visual, aural. Antenna: 1007-ft above av. terrain, 976-ft. above ground, 1026-ft. above sea level.

Latitude 30° 16' 24"  
Longitude 81° 33' 13"

**FCC Digital File Number:** BPCDT-19991019ABU. Granted: October 28, 2004.

**Note:** Latitude and longitude coordinates shown are based on the North American Datum of 1927 (NAD 27) as currently required by the Mass Media Bureau of the FCC.

**LMA:** Local marketing agreement with WPXC-TV (X), Brunswick, GA.

**Ownership:** Gannett Co. Inc. (Group Owner).

**Began Operation:** February 10, 1997. Sale to Allbritton Communications Co. from William P. Register approved by FCC September 5, 1997. Sale to present owner by Allbritton Communications Co. approved by FCC March 15, 2000.

**Represented (sales):** Blair Television.

**Represented (legal):** Hogan & Hartson LLP.

**Represented (engineering):** Kessler & Gehman Associates Inc.

**Personnel:**

**Ken Tanning,** President & General Manager.

**Jess Sessoms,** General Sales Manager.

**Lou Schottelkotte,** Local Sales Manager.

**Ken Lesesne,** National Sales Manager.

**Mike McCormick,** News Director.

**Bishop Ellison,** Director, Engineering.

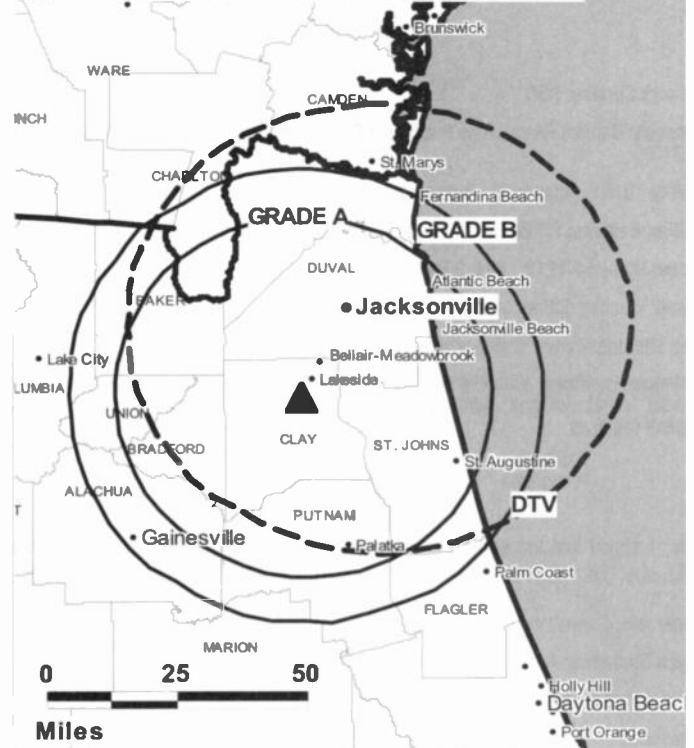
**Rhonda McVey,** Business Manager.

**Bonnie Solloway,** Programming & Marketing Manager.

**Mike Baer,** Production Manager.

**Linda Mock,** Research & Traffic Manager.

**WJXX BMPCT-19970404KE GRANTED: 9/16/1997**



**Glenn Sebold,** Director, Creative Services.

**Highest 30 Sec. Rate:** \$2000.

**City of License:** Orange Park. **Station DMA:** Jacksonville, FL. **Rank:** 50.

Circulation © 2006 Nielsen. Coverage based on Nielsen study.

GrandTotal	Cable TV Households	Non-cable TV Households	Total TV Households
Estimated Station Totals *	412,340	193,650	605,990
Average Weekly Circulation (2006)	219,846	92,646	312,492
Average Daily Circulation (2006)			110,966
Station DMA Total	Cable TV Households	Non-cable TV Households	Total TV Households
Estimated Station Totals *	408,600	193,650	602,250
Average Weekly Circulation (2006)	219,506	92,646	312,152
Average Daily Circulation (2006)			110,940
Other DMA Total	Cable TV Households	Non-cable TV Households	Total TV Households
Estimated Station Totals *	3,740	0	3,740
Average Weekly Circulation (2006)	340	0	340
Average Daily Circulation (2006)			26

\*Estimated station totals are sums of the Nielsen TV and Cable TV household estimates for each county in which the station registers viewing of more than 5% as per the Nielsen Survey Methods.

**WJXX-DT**

**Ch. 10**

**Network Service:** ABC.

**Licensee:** Gannett River States Publishing Corp., 7950 Jones Branch Dr., McLean, VA 22107.

**Studio:** 1070 E. Adams St., Jacksonville, FL 32202.

**Mailing Address:** PD Box 551000, Jacksonville, FL 32255.

**Phone:** 904-354-1212. **Fax:** 904-354-3299.

**E-mail:** ktonning@firstcoastnews.com

**Web Site:** <http://www.firstcoastnews.com>

**Technical Facilities:** Channel No. 10 (192-198 MHz). Authorized power: 11.1-kw visual, aural. Antenna: 1007-ft above av. terrain, 976-ft. above ground, 1026-ft. above sea level.

Latitude	30°	16'	24"
Longitude	81°	33'	13"

**Note:** Latitude and longitude coordinates shown are based on the North American Datum of 1927 (NAD 27) as currently required by the Mass Media Bureau of the FCC.

**Ownership:** Gannett Co. Inc. (Group Owner).

**Began Operation:** April 15, 2002. Standard Definition.

**Represented (sales):** Blair Television.

**Personnel:**

**Ken Tinning**, President & General Manager.

**Jess Sessoms**, General Sales Manager.

**Lou Schottelkotte**, Local Sales Manager.

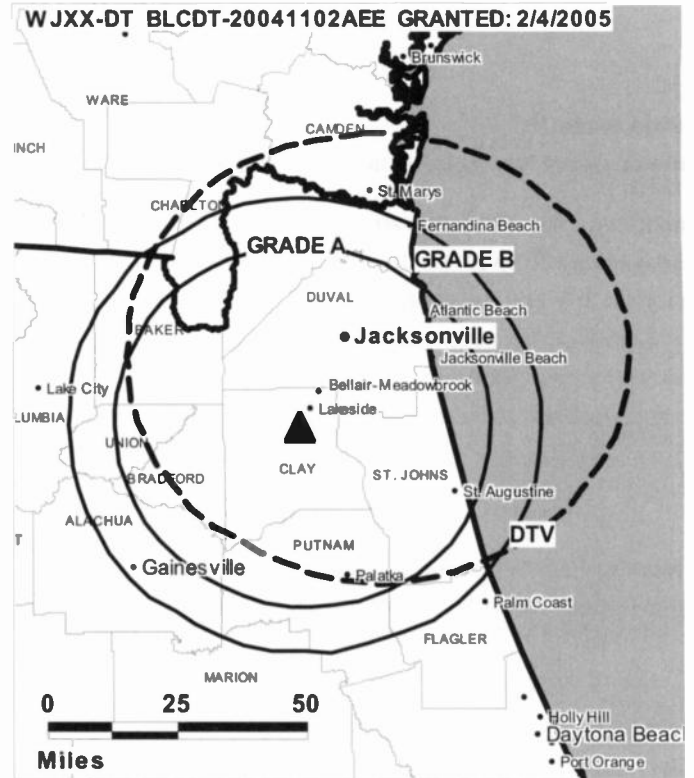
**Ken Lesesne**, National Sales Manager.

**Mike McCormick**, News Director.

**Bishop Ellison**, Director, Engineering.

**Rhonda McVey**, Business Manager.

**Bonnie Solloway**, Programming & Marketing Manager.



© 2007 Warren Communications News

**Mike Baer**, Production Manager.

**Linda Mock**, Research & Traffic Director.

**Glenn Sebold**, Director, Creative Services.

**City of License:** Orange Park. **Station DMA:** Jacksonville, FL. **Rank:** 50.

**Nielsen Data:** Not available.

**WFTV**  
**Ch. 9**

**Network Service:** ABC.

**Licensee:** WFTV Inc., 6205 Peachtree Dunwoody Rd., Atlanta, GA 30328.

**Studio:** 490 E. South St., Orlando, FL 32801.

**Mailing Address:** PO Box 999, Orlando, FL 32802.

**Phone:** 407-841-9000. **Fax:** 407-841-8259.

**Web Site:** <http://www.wftv.com>

**Technical Facilities:** Channel No. 9 (186-192 MHz). Authorized power: 316-kw max. & 191-kw horizontal visual, 31.6-kw & 19.1-kw horizontal aural. Antenna: 1572-ft above av. terrain, 1542-ft. above ground, 1608-ft. above sea level.

Latitude 28° 36' 07"  
Longitude 81° 05' 37"

**Transmitter:** 3.5-mi. N of Bithlo, 20-mi. E of Orlando.

**Digital Facilities:** Channel No. 39 (320-626 MHz). Power: 417-kw max. visual. Antenna: 1621-ft above av. terrain, 1598-ft. above ground, 1660-ft. above sea level.

Latitude 28° 34' 07"  
Longitude 81° 03' 16"

**FCC Digital File Number:** BPCDT-980803KI. Granted: April 09, 1999.

**Note:** Latitude and longitude coordinates shown are based on the North American Datum of 1927 (NAD 27) as currently required by the Mass Media Bureau of the FCC.

**Multichannel TV Sound:** Stereo only.

**Satellite Earth Stations:** Transmitter Harris; Andrew, 7-meter C-band; Andrew, 4.5-meter C-band; Dalsat, 4.5-meter Ku-band; AFC, 4.5-meter Ku-band; Satcom Technologies, 5.5-meter Ku-band; Standard Agile Omni, Satcom Technologies, Avantek receivers.

**News Services:** SNN, CNN Newsource, AP, ABC NewsOne.

**Ownership:** Cox Enterprises Inc. (Group Owner).

**Began Operation:** February 1, 1958. Original operator was Mid-Florida Inc. Interim operation began April 1, 1969. Settlement agreement among interim operators approved by FCC June 30, 1981. Sale to SFN Communications approved by FCC May 24, 1984. Sale to present owner approved by FCC August 29, 1985.

**Represented (sales):** TeleRep Inc.

**Represented (legal):** Dow, Lohnes & Albertson PLLC.

**Personnel:**

Shawn Bartelt, General Manager.

Lisa Hines, General Sales Manager.

Amy Davis, Local Sales Manager.

Bill Funke, National Sales Manager.

Robert Jordan, News Director.

John Demshock, Chief Engineer.

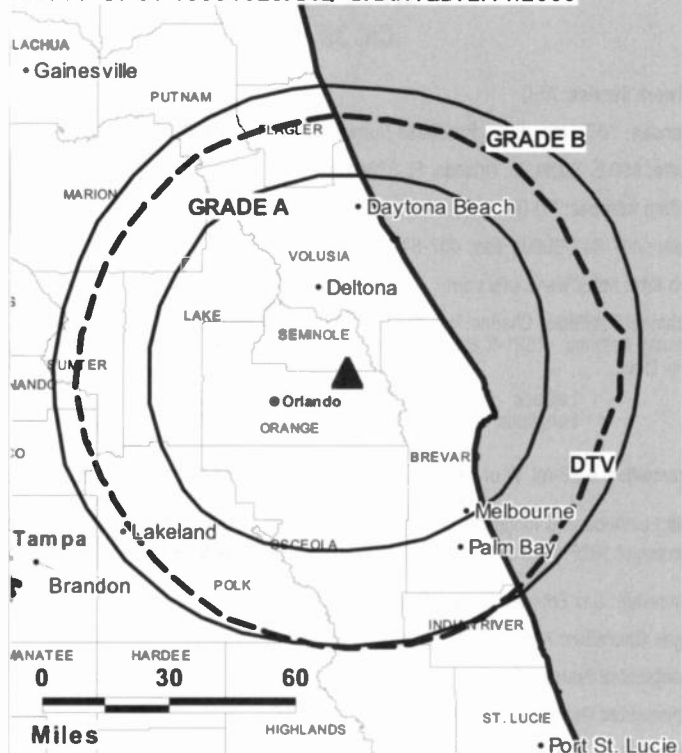
Scot Post, Controller.

John Keyes, Program Director.

Chip Reif, Production Manager.

Bob St. Charles, Creative Services Manager.

WFTV BPCT-19991028AAQ GRANTED: 2/11/2000



© 2007 Warren Communications News

Kathy Greenlaw, Traffic Manager.

**Highest 30 Sec. Rate:** \$6000.

**City of License:** Orlando. **Station DMA:** Orlando-Daytona Beach-Melbourne, FL.

**Rank:** 19.

Circulation © 2006 Nielsen. Coverage based on Nielsen study.

GrandTotal	Cable TV Households	Non-cable TV Households	Total TV Households
Estimated Station Totals *	1,221,950	462,250	1,684,200
Average Weekly Circulation (2006)	746,680	256,133	1,002,813
Average Daily Circulation (2006)			531,646
Station DMA Total	Cable TV Households	Non-cable TV Households	Total TV Households
Estimated Station Totals *	981,130	364,570	1,345,700
Average Weekly Circulation (2006)	683,218	246,112	929,330
Average Daily Circulation (2006)			499,698
Other DMA Total	Cable TV Households	Non-cable TV Households	Total TV Households
Estimated Station Totals *	240,820	97,680	338,500
Average Weekly Circulation (2006)	63,462	10,021	73,483
Average Daily Circulation (2006)			31,948

\*Estimated station totals are sums of the Nielsen TV and Cable TV household estimates for each county in which the station registers viewing of more than 5% as per the Nielsen Survey Methods.

**WFTV-DT**  
**Ch. 39**

**Network Service:** ABC.

**Licensee:** WFTV Inc., 6205 Peachtree Dunwoody Rd., Atlanta, GA 30328.

**Studio:** 490 E. South St., Orlando, FL 32801.

**Mailing Address:** PO Box 999, Orlando, FL 32802.

**Phone:** 407-841-9000. **Fax:** 407-841-8259.

**Web Site:** <http://www.wftv.com>

**Technical Facilities:** Channel No. 39 (320-626 MHz). Authorized power: 417-kw max. visual. Antenna: 1621-ft above av. terrain, 1598-ft. above ground, 1660-ft. above sea level.

Latitude	28°	34'	07"
Longitude	81°	03'	16"

**Transmitter:** 0.68-mi. W of the intersection of Fort Christmas & Kissenger Rds., Bithlo.

**Note:** Latitude and longitude coordinates shown are based on the North American Datum of 1927 (NAD 27) as currently required by the Mass Media Bureau of the FCC.

**Ownership:** Cox Enterprises Inc. (Group Owner).

**Began Operation:** April 1, 2001. Standard Definition.

**Represented (sales):** TeleRep Inc.

**Represented (legal):** Dow, Lohnes & Albertson PLLC.

**Personnel:**

**Shawn Bartelt**, General Manager.

**Lisa Hines**, General Sales Manager.

**Amy Davis**, Local Sales Manager.

**Bill Funke**, National Sales Manager.

**Robert Jordan**, News Director.

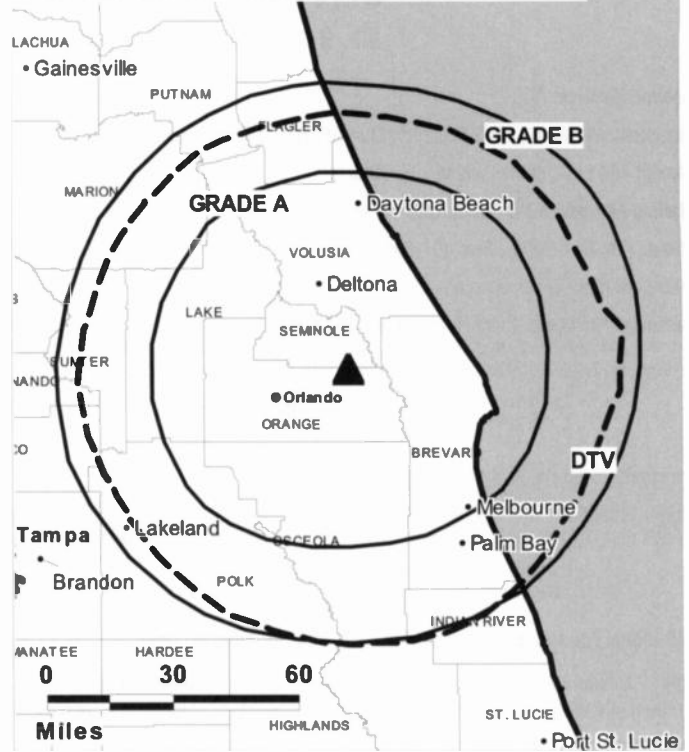
**John Demshock**, Chief Engineer.

**Scot Post**, Controller.

**John Keys**, Program Director.

**Chip Reif**, Production Manager.

WFTV-DT BPCDT-19980803KI GRANTED: 4/9/1999



© 2007 Warren Communications News

**Bob St. Charles**, Creative Services Manager.

**Kathy Greenlaw**, Traffic Manager.

**Rates:** On request.

**City of License:** Orlando. **Station DMA:** Orlando-Daytona Beach-Melbourne, FL.

**Rank:** 19.

**Nielsen Data:** Not available.



**WKMG-DT**  
**Ch. 58**

**Network Service:** CBS.

**Licensee:** Post-Newsweek Stations, Orlando Inc., 4466 John Young Pkwy., Orlando, FL 32804.

**Studio:** 4466 John Young Pkwy., Orlando, FL 32804.

**Mailing Address:** 4466 John Young Pkwy., Orlando, FL 32804.

**Phone:** 407-521-1200. **Fax:** 407-521-1204.

**E-mail:** desk@wkmg.com

**Web Site:** http://www.local6.com

**Technical Facilities:** Channel No. 58 (734-740 MHz). Authorized power: 1000-kw max. visual. Antenna: 1611-ft above av. terrain, 1588-ft. above ground, 1650-ft. above sea level.

Latitude	28°	36'	36.3"
Longitude	81°	03'	34.6"

**Transmitter:** 3.3-mi. from Bithlo on azimuth of 72.7 degrees T.

**Note:** Latitude and longitude coordinates shown are based on the North American Datum of 1927 (NAD 27) as currently required by the Mass Media Bureau of the FCC.

**Ownership:** Post-Newsweek Stations Inc. (Group Owner).

**Began Operation:** April 1, 2001. High Definition.

**Represented (legal):** Covington & Burling.

**Represented (engineering):** Moffet, Larson & Johnson Inc.

**Personnel:**

Henry Maldonado, General Manager.

Tom Calato, General Sales Manager.

Dave Ware, Local Sales Manager.

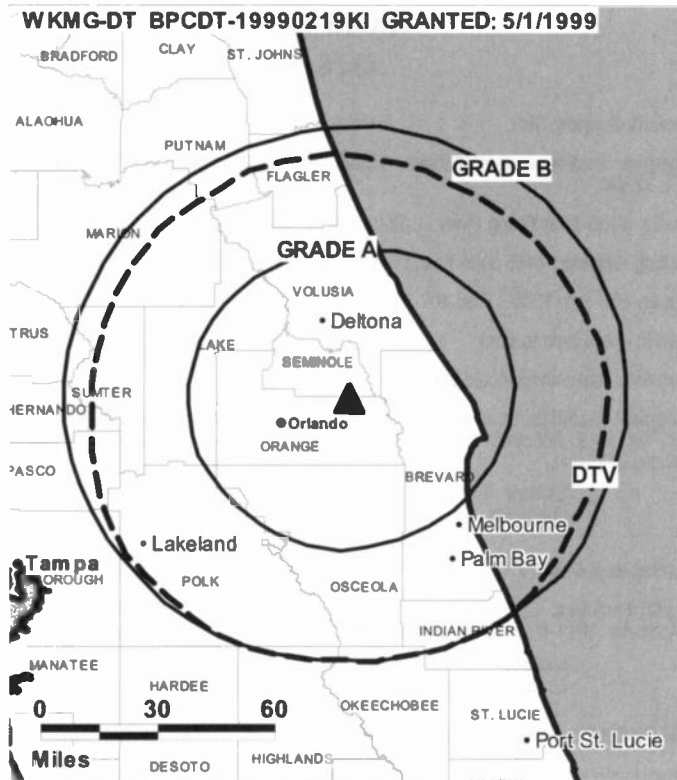
Wayne Reid, National Sales Manager.

Skip Valet, News Director.

Frank Torbert, Chief Engineer.

Brock Lesperance, Business Manager.

Tracy Richardson, Programming & Community Services Director.



© 2007 Warren Communications News

Kim Peoples, Promotion Director.

Jim Murphy, Production Director.

Charlene Mattis, Traffic Manager.

**Rates:** On request.

**City of License:** Orlando. **Station DMA:** Orlando-Daytona Beach-Melbourne, FL.

**Rank:** 19.

**Nielsen Data:** Not available.

**WKMG-TV**

**Ch. 6**

**Network Service:** CBS.

**Licensee:** Post-Newsweek Stations, Orlando Inc., 4466 John Young Pkwy., Orlando, FL 32804.

**Studio:** 4466 John Young Pkwy., Orlando, FL 32804.

**Mailing Address:** 4466 John Young Pkwy., Orlando, FL 32804.

**Phone:** 407-521-1200. **Fax:** 407-521-1204.

**E-mail:** desk@wkmg.com

**Web Site:** http://www.local6.com

**Technical Facilities:** Channel No. 6 (82-88 MHz). Authorized power: 100-kw visual, 20-kw aural. Antenna: 1480-ft above av. terrain, 1437-ft. above ground, 1503-ft. above sea level.

Latitude 28° 36' 08"  
Longitude 81° 05' 37"

**Transmitter:** 4498 TV Tower Rd.

**Digital Facilities:** Channel No. 58 (734-740 MHz). Power: 1000-kw max. visual. Antenna: 1611-ft above av. terrain, 1588-ft. above ground, 1650-ft. above sea level.

Latitude 28° 36' 36.3"  
Longitude 81° 03' 34.6"

**FCC Digital File Number:** BPCDT-19990219KI. Granted: September 21, 1999.

**Note:** Latitude and longitude coordinates shown are based on the North American Datum of 1927 (NAD 27) as currently required by the Mass Media Bureau of the FCC.

**Satellite Earth Stations:** Transmitter Harris; Scientific-Atlanta, 7-meter C-band; Scientific-Atlanta, 10-meter C-band; Vertex, 4.6-meter Ku-band; Scientific-Atlanta, 4.6-meter C-band; Comtech, 5-meter C-band.

**News Service:** AP.

**Ownership:** Post-Newsweek Stations Inc. (Group Owner).

**Began Operation:** July 1, 1954. Sale to Meredith Corp. and subsequent exchange with Post-Newsweek for WFSB Hartford approved by FCC June 27, 1997 (Television Digest, Vol. 37:23, 36; 26:12). Sale to First Media Television LP by Rockefeller Group approved by FCC May 30, 1986. Sale to Rockefeller by the Outlet Co. approved by FCC November 23, 1983 (Vol. 23:19, 22; 24:6). Sale to Outlet by Cherry Broadcasting Co. approved by FCC July 17, 1963 (Vol. 3:15, 29). Sale to Cherry Broadcasting Co. by group headed by Harold P. Danforth approved by FCC May 8, 1957.

**Represented (sales):** MMT Sales Inc.

**Represented (legal):** Covington & Burling.

**Represented (engineering):** Moffet, Larson & Johnson Inc.

**Personnel:**

**Henry Maldonado,** General Manager.

**Tom Calato,** General Sales Manager.

**Dave Ware,** Local Sales Manager.

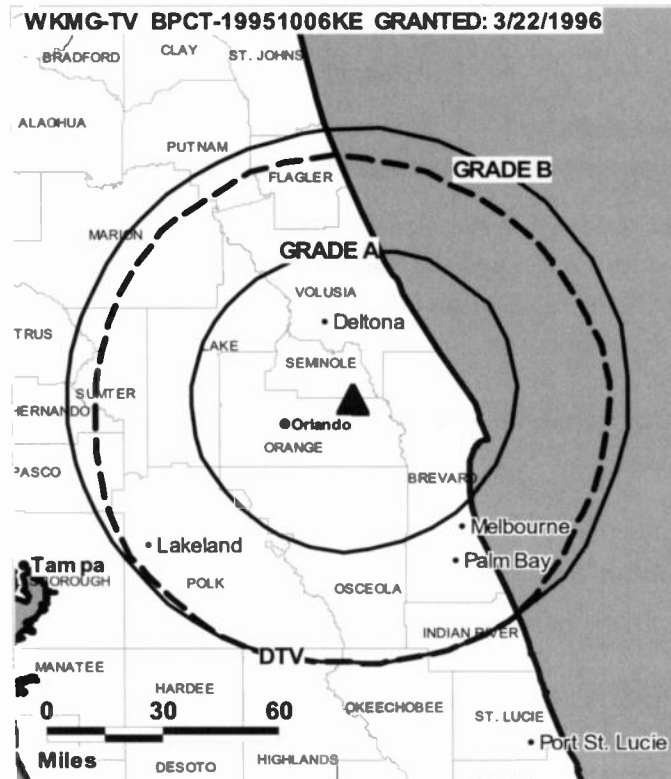
**Wayne Reid,** National Sales Manager.

**Skip Valet,** News Director.

**Frank Torbert,** Chief Engineer.

**Brock Lesperance,** Business Manager.

**Tracy Richardson,** Programming & Community Services Director.



© 2007 Warren Communications News

**Kim Peoples,** Promotion Director.

**Jim Murphy,** Production Director.

**Charlene Mattis,** Traffic Manager.

**Rates:** On request.

**City of License:** Orlando. **Station DMA:** Orlando-Daytona Beach-Melbourne, FL.

**Rank:** 19.

Circulation © 2006 Nielsen. Coverage based on Nielsen study.

GrandTotal	Cable TV Households	Non-cable TV Households	Total TV Households
Estimated Station Totals *	1,197,530	458,800	1,656,330
Average Weekly Circulation (2006)	668,255	216,151	884,406
Average Daily Circulation (2006)			417,983
Station DMA Total	Cable TV Households	Non-cable TV Households	Total TV Households
Estimated Station Totals *	981,130	364,570	1,345,700
Average Weekly Circulation (2006)	653,040	210,366	863,406
Average Daily Circulation (2006)			409,533
Other DMA Total	Cable TV Households	Non-cable TV Households	Total TV Households
Estimated Station Totals *	216,400	94,230	310,630
Average Weekly Circulation (2006)	15,215	5,785	21,000
Average Daily Circulation (2006)			8,450

\*Estimated station totals are sums of the Nielsen TV and Cable TV household estimates for each county in which the station registers viewing of more than 5% as per the Nielsen Survey Methods.

**WOFL**  
**Ch. 35**

**Network Service:** FOX.

**Licensee:** Fox Television Stations Inc., 1999 S. Bundy Dr., Los Angeles, CA 90025-5235.

**Studio:** 35 Skyline Dr., Lake Mary, FL 32746.

**Mailing Address:** 35 Skyline Dr., Lake Mary, FL 32746.

**Phone:** 407-741-5025; 407-644-3535. **Fax:** 407-333-3535.

**E-mail:** sales@wofl.com

**Web Site:** http://www.wofl.com

**Technical Facilities:** Channel No. 35 (596-602 MHz). Authorized power: 2570-kw max. & 646-kw horizontal visual, 126-kw aural. Antenna: 1470-ft above av. terrain, 1486-ft. above ground, 1549-ft. above sea level.

Latitude 28° 36' 13"  
Longitude 81° 05' 11"

**Transmitter:** Chuluota-Christmas Rd., 3.7-mi. N of Bithlo.

**Digital Facilities:** Channel No. 22 (518-524 MHz). Power: 1000-kw max. visual. Antenna: 1280-ft above av. terrain, 1260-ft. above ground, 62-ft. above sea level.

Latitude 28° 36' 13"  
Longitude 81° 05' 11"

**FCC Digital File Number:** BMPCDT-19990920AAV. Granted: April 26, 2000.

**Note:** Latitude and longitude coordinates shown are based on the North American Datum of 1927 (NAD 27) as currently required by the Mass Media Bureau of the FCC.

**Multichannel TV Sound:** Stereo only.

**Satellite Earth Station:** Transmitter Comark; EASI, 4.6-meter KC-band; Standard Communications receivers.

**News Service:** UPI.

**Ownership:** Fox Television Holdings Inc. (Group Owner).

**Began Operation:** March 31, 1974. Left air September 29, 1976. Sale to Omega Communications approved by FCC June 15, 1979 (Television Digest, Vol. 19:28). Resumed operation October 15, 1979. Sale of remaining 60% interest to Meredith Corp., 40% owner, approved by FCC April 4, 1983. Meredith Corp. swapped station, along with WOGX(TV) Ocala-Gainesville, FL for Fox Television Stations Inc.'s KPTV Portland, OR. FCC approved deal May 14, 2002 (Vol. 42:12, 25).

**Represented (sales):** TeleRep Inc.

**Represented (legal):** Haley, Bader & Potts PLC.

**Represented (engineering):** Hammett & Edison Inc.

**Personnel:**

Stan Knott, Vice President & General Manager.

Lou Supowitz, Vice President & Sales Director.

John Sears, Vice President, News.

Shea Grandquist, Local Sales Manager.

Janice Badger, National Sales Manager.

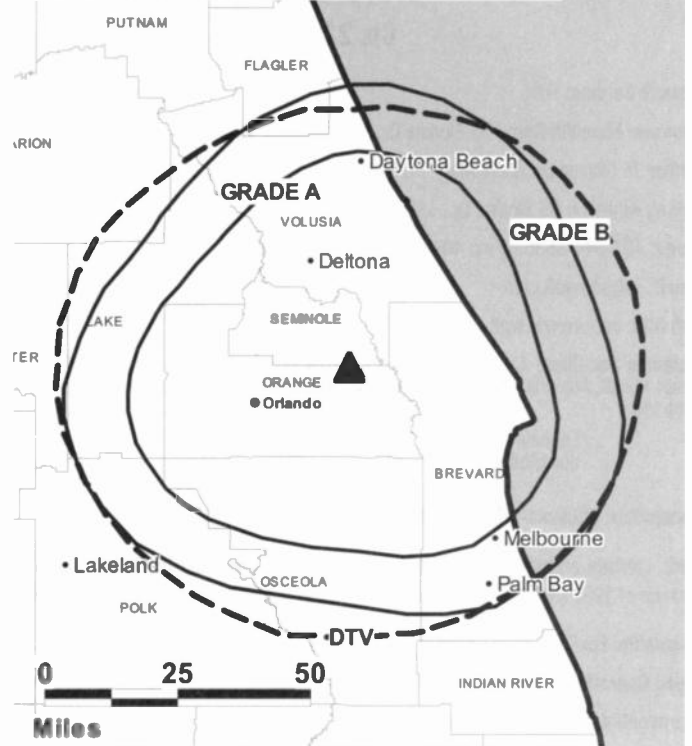
Robert Fusco, Chief Engineer.

Patrick Shultz, Business Manager.

Kim Strickland, Program Manager.

Don Holt, Production Manager.

**WOFL BPCT-19960626KE GRANTED: 11/3/1998**



© 2007 Warren Communications News

**Rick Snyder, Creative Services Director.**

**Kathy Nieves, Traffic Manager.**

**Jean Fromm, Human Resource Director.**

**Highest 30 Sec. Rate:** \$5000.

**City of License:** Orlando. **Station OMA:** Orlando-Daytona Beach-Melbourne, FL.

**Rank:** 19.

Circulation © 2006 Nielsen. Coverage based on Nielsen study.

GrandTotal	Cable TV Households	Non-cable TV Households	Total TV Households
Estimated Station Totals *	1,024,590	444,550	1,469,140
Average Weekly Circulation (2006)	497,723	170,961	668,684
Average Daily Circulation (2006)			243,316
Station OMA Total	Cable TV Households	Non-cable TV Households	Total TV Households
Estimated Station Totals *	981,130	364,570	1,345,700
Average Weekly Circulation (2006)	493,899	166,402	660,301
Average Daily Circulation (2006)			241,480
Other OMA Total	Cable TV Households	Non-cable TV Households	Total TV Households
Estimated Station Totals *	43,460	79,980	123,440
Average Weekly Circulation (2006)	3,824	4,559	8,383
Average Daily Circulation (2006)			1,836

\*Estimated station totals are sums of the Nielsen TV and Cable TV household estimates for each county in which the station registers viewing of more than 5% as per the Nielsen Survey Methods.

**WOFL-DT**

**Ch. 22**

**Network Service:** FOX.

**Licensee:** Meredith Corp., 35 Skyline Dr., Lake Mary, FL 32746.

**Studio:** 35 Skyline Dr., Lake Mary, FL 32746.

**Mailing Address:** 35 Skyline Dr., Lake Mary, FL 32746.

**Phone:** 407-644-3535. **Fax:** 407-333-3535.

**E-mail:** sales@wofl.com

**Web Site:** http://www.wofl.com

**Technical Facilities:** Channel No. 22 (518-524 MHz). Authorized power: 1000-kw max. visual. Antenna: 1280-ft above av. terrain, 1260-ft. above ground, 62-ft. above sea level.

Latitude	28°	36'	13"
Longitude	81°	05'	11"

**Transmitter:** Chuluota-Christmas Rd., 3.7-mi. N of Bithlo.

**Note:** Latitude and longitude coordinates shown are based on the North American Datum of 1927 (NAD 27) as currently required by the Mass Media Bureau of the FCC.

**Ownership:** Fox Television Holdings Inc. (Group Owner).

**Began Operation:** January 29, 2000. Standard Definition.

**Represented (legal):** Haley, Bader & Potts PLC.

**Personnel:**

Stan Knott, Vice President & General Manager.

Lou Supowitz, Vice President & Sales Director.

John Sears, Vice President, News.

Shea Grandquist, Local Sales Manager.

Janice Badger, National Sales Manager.

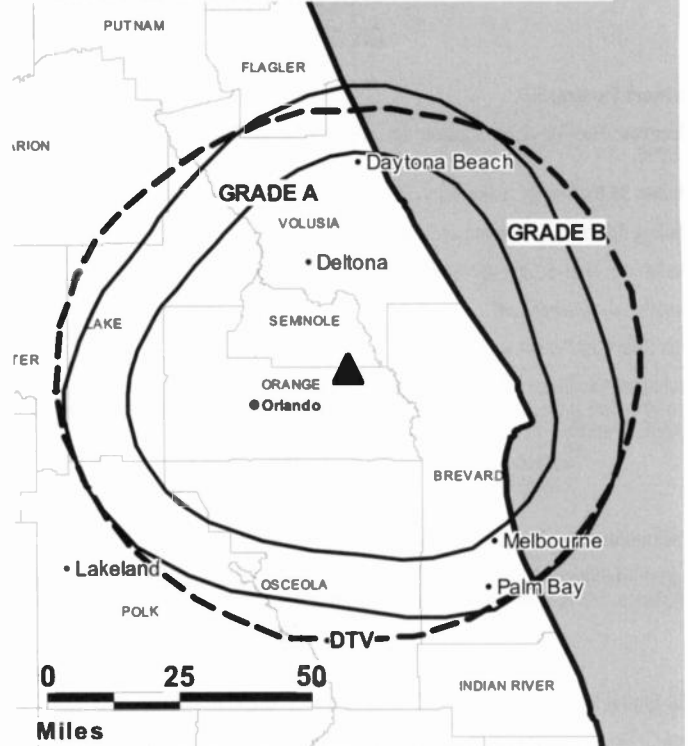
Robert Fusco, Chief Engineer.

Patrick Shultz, Business Manager.

Kim Strickland, Program Manager.

Don Holt, Production Manager.

**WOFL-DT BPCDT-19980731KH GRANTED: 8/17/1999**



© 2007 Warren Communications News

**Rick Snyder,** Creative Services Director.

**Kathy Nieves,** Traffic Manager.

**Jean Fromm,** Human Resources Director.

**Rates:** On request.

**City of License:** Orlando. **Station DMA:** Orlando-Daytona Beach-Melbourne, FL.

**Rank:** 19.

**Nielsen Data:** Not available.

**WRBW**  
**Ch. 65**

**Network Service:** MNT.

**Licensee:** Fox Television Stations Inc., 5151 Wisconsin Ave. NW, Washington, DC 20016.

**Studio:** 35 Skyline Dr., Lake Drive, FL 32746.

**Mailing Address:** 35 Skyline Dr., Lake Drive, FL 32746.

**Phone:** 407-248-6500; 407-664-3535. **Fax:** 407-333-3535.

**E-mail:** rfusco@wrbw.com

**Web Site:** http://www.wrbw.com

**Technical Facilities:** Channel No. 65 (776-782 MHz). Authorized power: 5000-kw max. visual, 473-kw aural. Antenna: 1613-ft above av. terrain, 1587-ft. above ground.

Latitude 28° 36' 35"  
Longitude 81° 03' 35"

**Transmitter:** 4652 Brown Rd.

**Digital Facilities:** Channel No. 41 (632-638 MHz). Power: 763-kw max. visual, aural. Antenna: 1691-ft above av. terrain, 1665-ft. above ground, 1718-ft. above sea level.

Latitude 28° 36' 35"  
Longitude 81° 03' 35"

**FCC Digital File Number:** BPCDT-20000501ADF. Granted: July 19, 2006.

**Note:** Latitude and longitude coordinates shown are based on the North American Datum of 1927 (NAD 27) as currently required by the Mass Media Bureau of the FCC.

**Ownership:** Fox Television Holdings Inc. (Group Owner).

**Began Operation:** June 6, 1994. Sale to United Television Inc. by Rainbow Broadcasting Ltd. approved by FCC May 20, 1999 (Television Digest, Vol. 37:41). Sale to present owner by United Television Inc. approved by FCC July 23, 2001.

**Represented (sales):** Millennium Sales & Marketing.

**Represented (legal):** Hogan & Hartson LLP.

**Represented (engineering):** Denny & Associates PC.

**Personnel:**

Stan Knott, Vice President & General Manager.

John Sears, Vice President, News.

Lou Supowitz, Director, Sales.

Robert Fusco, Chief Engineer.

Patrick Schultz, Business Manager.

Terry Walden, Program Director.

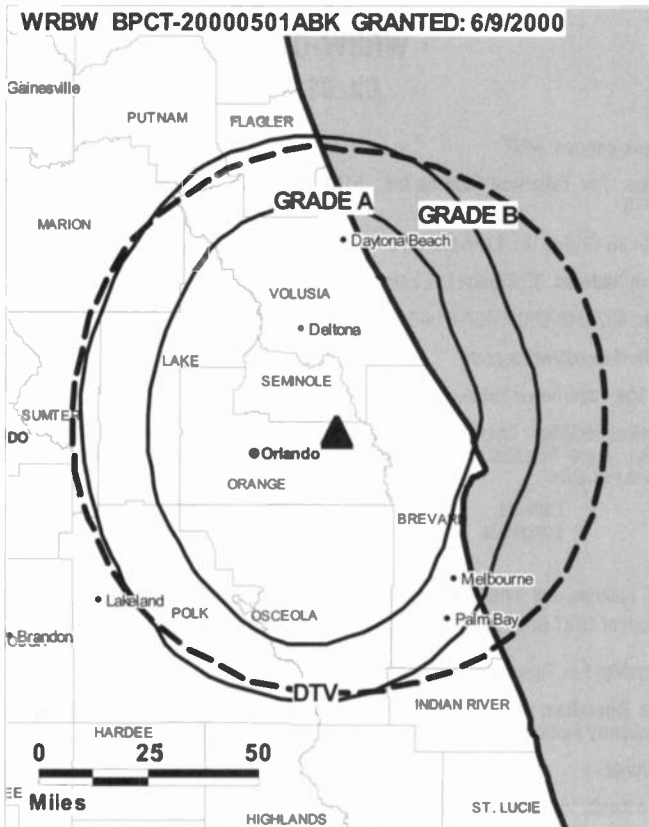
Ed Stankay, Marketing & Development Director.

Don Holt, Production Manager.

Rick Snyder, Creative Services Director.

Kathy Nieves, Traffic Manager.

Jean Fromm, Human Resources Director.



© 2007 Warren Communications News

**Rates:** Dn request.

**City of License:** Orlando. **Station DMA:** Orlando-Daytona Beach-Melbourne, FL.

**Rank:** 19.

Circulation © 2006 Nielsen. Coverage based on Nielsen study.

GrandTotal	Cable TV Households	Non-cable TV Households	Total TV Households
Estimated Station Totals *	981,130	364,320	1,345,450
Average Weekly Circulation (2006)	212,777	57,885	270,662
Average Daily Circulation (2006)			79,004
Station OMA Total	Cable TV Households	Non-cable TV Households	Total TV Households
Estimated Station Totals *	981,130	356,440	1,337,570
Average Weekly Circulation (2006)	212,777	57,105	269,882
Average Daily Circulation (2006)			78,941
Other OMA Total	Cable TV Households	Non-cable TV Households	Total TV Households
Estimated Station Totals *	0	7,880	7,880
Average Weekly Circulation (2006)	0	780	780
Average Daily Circulation (2006)			63

\*Estimated station totals are sums of the Nielsen TV and Cable TV household estimates for each county in which the station registers viewing of more than 5% as per the Nielsen Survey Methods.

**WRBW-DT**  
**Ch. 41**

**Network Service:** MNT.

**Grantee:** Fox Television Stations Inc., 5151 Wisconsin Ave. NW, Washington, DC 20016.

**Studio:** 35 Skyline Dr., Lake Mary, FL 32746.

**Mailing Address:** 35 Skyline Dr., Lake Mary, FL 32746.

**Phone:** 407-248-6500; 407-644-3535. **Fax:** 407-333-3535.

**E-mail:** rfusco@wrbw.com

**Web Site:** <http://www.wrbw.com>

**Technical Facilities:** Channel No. 41 (632-638 MHz). Authorized power: 763-kw max. visual, aural. Antenna: 1691-ft above av. terrain, 1665-ft. above ground, 1718-ft. above sea level.

Latitude	28°	36'	35"
Longitude	81°	03'	35"

**Note:** Latitude and longitude coordinates shown are based on the North American Datum of 1927 (NAD 27) as currently required by the Mass Media Bureau of the FCC.

**Ownership:** Fox Television Holdings Inc. (Group Owner).

**Began Operation:** June 1, 2002. High Definition. Station operating under Special Temporary Authority at 382-kw max. visual.

**Personnel:**

**Stan Knott**, Vice President & General Manager.

**John Sears**, Vice President, News.

**Lou Supowitz**, Director, Sales.

**Robert Fusco**, Chief Engineer.

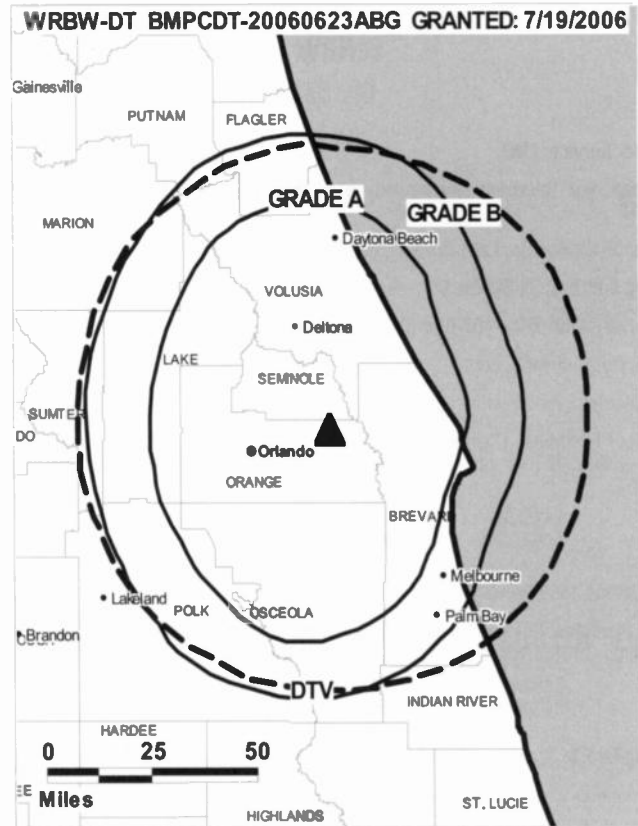
**Patrick Schultz**, Business Manager.

**Terry Walden**, Program Director.

**Ed Stankay**, Marketing & Development Director.

**Don Holt**, Production Manager.

**Rick Snyder**, Creative Services Director.



© 2007 Warren Communications News

**Kathy Nieves**, Traffic Manager.

**Jean Fromm**, Human Resources Director.

**City of License:** Orlando. **Station DMA:** Orlando-Daytona Beach-Melbourne, FL.

**Rank:** 19.

**Nielsen Data:** Not available.

**WRDQ**  
**Ch. 27**

**Network Service:** IND.

**Licensee:** WFTV Inc., 6205 Peachtree Dunwoody Rd., Atlanta, GA 30328.

**Studio:** 490 E. South St., Orlando, FL 32801.

**Mailing Address:** 490 E. South St., Orlando, FL 32801.

**Phone:** 407-841-9000. **Fax:** 407-422-1414.

**E-mail:** rita.howard@wftv.com

**Web Site:** http://www.wrdq.com

**Technical Facilities:** Channel No. 27 (548-554 MHz). Authorized power: 5000-kw max. visual, 500-kw aural. Antenna: 1866-ft above av. terrain, 1846-ft. above ground, 1916-ft. above sea level.

Latitude 28° 16' 44"  
Longitude 81° 01' 25"

**Transmitter:** 9.5-mi. E of New Eden on County Rd. 532.

**Digital Facilities:** Channel No. 14 (470-476 MHz). Power: 182-kw max. visual. Antenna: 1565-ft above av. terrain, 1542-ft. above ground, 1604-ft. above sea level.

Latitude 28° 34' 07"  
Longitude 81° 03' 16"

**FCC Digital File Number:** BPCDT-19991029AGT. Granted: April 16, 2004.

**Note:** Latitude and longitude coordinates shown are based on the North American Datum of 1927 (NAD 27) as currently required by the Mass Media Bureau of the FCC.

**Ownership:** Cox Enterprises Inc. (Group Owner).

**Began Operation:** December 13, 1999. Sale to present owner by R. A. Communications (Marsha & Rudolph Reece) approved by FCC December 5, 2000.

**Represented (legal):** Dow, Lohnes & Albertson PLLC.

**Represented (sales):** TeleRep Inc.

**Represented (engineering):** Andrus & Associates Inc.

**Personnel:**

Shawn Bartelt, General Manager.

Lisa Hines, General Sales Manager.

Amy Davis, Local Sales Manager.

Bill Funke, National Sales Manager.

Robert Jordan, News Director.

John Demshock, Chief Engineer.

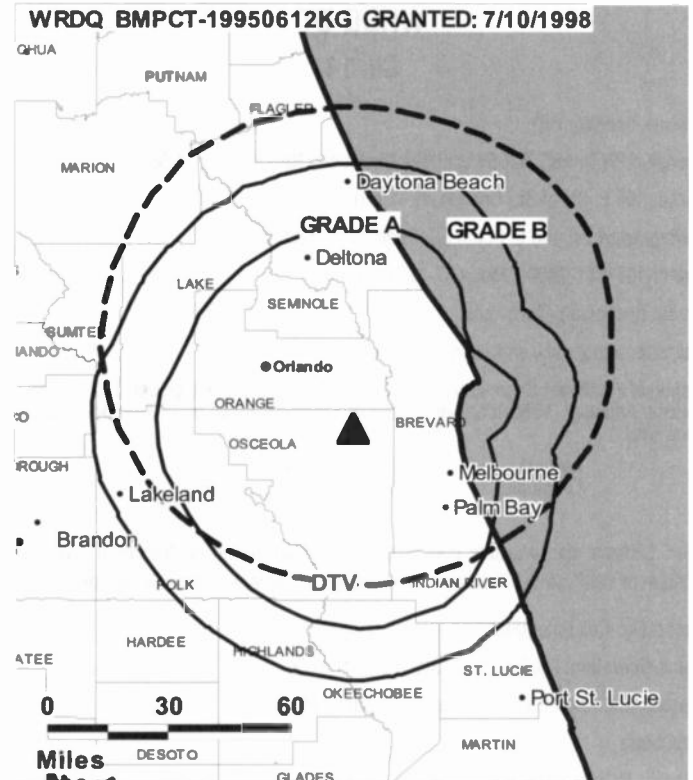
Scott Post, Controller.

Rita Howard, Program Coordinator.

Bob St. Charles, Promotion & Creative Services Director.

Chip Reif, Production Manager.

Kathy Greenlaw, Traffic Manager.



**Rates:** On request.

**City of License:** Orlando. **Station DMA:** Orlando-Daytona Beach-Melbourne, FL.

**Rank:** 19.

Circulation © 2006 Nielsen. Coverage based on Nielsen study.

GrandTotal	Cable TV Households	Non-cable TV Households	Total TV Households
Estimated Station Totals *	981,130	462,250	1,443,380
Average Weekly Circulation (2006)	139,238	74,421	213,659
Average Daily Circulation (2006)			62,157
Station DMA Total	Cable TV Households	Non-cable TV Households	Total TV Households
Estimated Station Totals *	981,130	364,570	1,345,700
Average Weekly Circulation (2006)	139,238	67,059	206,297
Average Daily Circulation (2006)			60,931
Other DMA Total	Cable TV Households	Non-cable TV Households	Total TV Households
Estimated Station Totals *	0	97,680	97,680
Average Weekly Circulation (2006)	0	7,362	7,362
Average Daily Circulation (2006)			1,226

\*Estimated station totals are sums of the Nielsen TV and Cable TV household estimates for each county in which the station registers viewing of more than 5% as per the Nielsen Survey Methods.

**WRDQ-DT**

**Ch. 14**

**Network Service:** IND.

**Licensee:** WFTV Inc., 6205 Peachtree Dunwoody Rd., Atlanta, GA 30328.

**Studio:** 490 E. South St., Orlando, FL 32801.

**Mailing Address:** 490 E. South St., Orlando, FL 32801.

**Phone:** 407-841-9000. **Fax:** 407-422-1414.

**E-mail:** rita.howard@wftv.com

**Web Site:** http://www.wrdq.com

**Technical Facilities:** Channel No. 14 (470-476 MHz). Authorized power: 182-kw max. visual. Antenna: 1565-ft above av. terrain, 1542-ft. above ground, 1604-ft. above sea level.

Latitude	28°	34'	07"
Longitude	81°	03'	16"

**Note:** Latitude and longitude coordinates shown are based on the North American Datum of 1927 (NAD 27) as currently required by the Mass Media Bureau of the FCC.

**Ownership:** Cox Enterprises Inc. (Group Owner).

**Began Operation:** April 1, 2002. Standard Definition.

**Represented (legal):** Dow, Lohnes & Albertson PLLC.

**Personnel:**

**Shawn Bartleit**, General Manager.

**Lisa Hines**, General Sales Manager.

**Amy Davis**, Local Sales Manager.

**Bill Funke**, National Sales Manager.

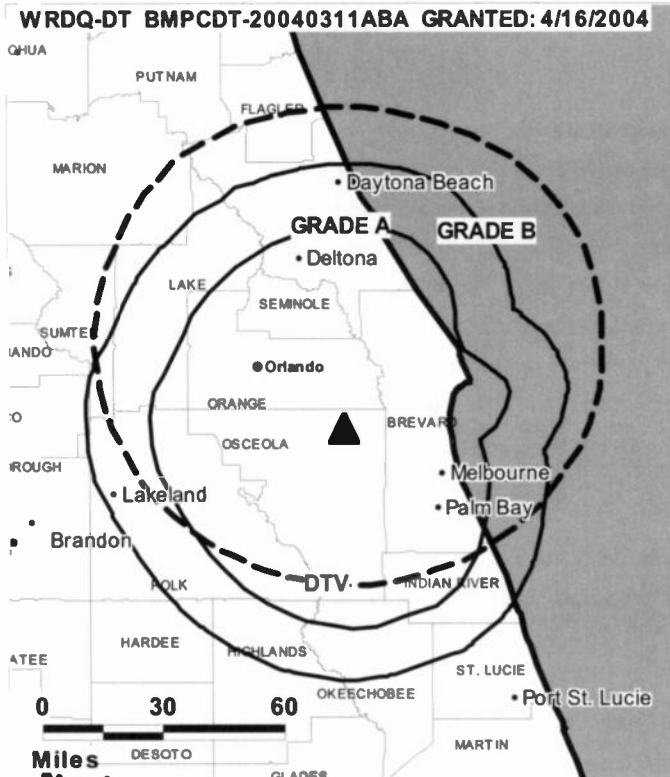
**Robert Jordan**, News Director.

**John Demshock**, Chief Engineer.

**Scott Post**, Controller.

**Rita Howard**, Program Coordinator.

**Bob St. Charles**, Promotion & Creative Services Manager.



© 2007 Warren Communications News

**Chip Reif**, Production Manager.

**Kathy Greenlaw**, Traffic Manager.

**City of License:** Orlando. **Station DMA:** Orlando-Daytona Beach-Melbourne, FL.

**Rank:** 19.

**Nielsen Data:** Not available.



**WFGC**

**Ch. 61**

**Network Service:** IND.

**Licensee:** Christian Television of Palm Beach County Inc., 1900 S. Congress Ave., Suite B, West Palm Beach, FL 33406-6610.

**Studio:** 1900 S. Congress Ave., Suite B, West Palm Beach, FL 33406-6610.

**Mailing Address:** Box 21953, West Palm Beach, FL 33416.

**Phone:** 561-642-3361. **Fax:** 561-967-5961.

**E-mail:** comments@wfgc.com

**Web Site:** http://www.wfgc.com

**Technical Facilities:** Channel No. 61 (752-758 MHz). Authorized power: 2400-kw max. visual. Antenna: 410-ft above av. terrain, 400-ft. above ground, 420-ft. above sea level.

Latitude	26°	45'	47"
Longitude	80°	12'	19"

**Digital Facilities:** Channel No. 49 (680-686 MHz). Power: 800-kw max. visual. Antenna: 410-ft above av. terrain, 400-ft. above ground, 418-ft. above sea level.

Latitude	26°	45'	47"
Longitude	80°	12'	19"

**FCC Digital File Number:** BPCDT-19991028ABC. Granted: January 21, 2003.

**Note:** Latitude and longitude coordinates shown are based on the North American Datum of 1927 (NAD 27) as currently required by the Mass Media Bureau of the FCC.

**Satellite Earth Station:** Transmitter Comark; Perfect 10, 3.1-meter C-band; Echostar receivers.

**Ownership:** Christian Television Network Inc. (Group Owner).

**Began Operation:** May 21, 1993. Request has been sent to the FCC asking to cease analog operations, surrender license and only operate digital WFGC-DT. Sale to present owner by Wilshire Broadcasting Corp. approved by FCC August 10, 1988.

**Represented (legal):** Hardy Carey & Chautin LLP.

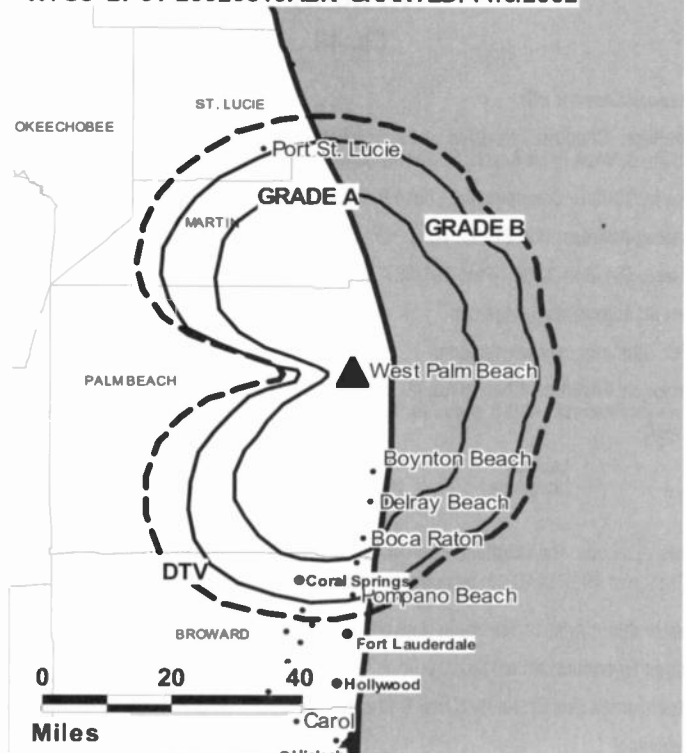
**Personnel:**

**Bob D'Andrea,** President.

**Mike J. Gonzales,** General Manager & Production Manager.

**Steve Cunningham,** National Sales Manager.

WFGC BPCT-20020819ABK GRANTED: 11/6/2002



© 2007 Warren Communications News

**Joel Yates,** Chief Engineer.

**Mary Weaver,** Business Manager.

**Doris Garcia,** Program & Traffic Manager.

**Rates:** Dn request.

**City of License:** Palm Beach. **Station DMA:** West Palm Beach-Fort Pierce, FL.

**Rank:** 38.

**Nielsen Data:** Not available.

**WFGC-DT**

**Ch. 49**

**Network Service:** IND.

**Licensee:** Christian Television of Palm Beach County Inc., 1900 S. Congress Ave., Suite B, West Palm Beach, FL 33406-6610.

**Studio:** 1900 S. Congress Ave., Suite B, West Palm Beach, FL 33406.

**Mailing Address:** Box 21953, West Palm Beach, FL 33416.

**Phone:** 561-642-3361. **Fax:** 561-967-5961.

**E-mail:** comments@wfgc.com

**Web Site:** http://www.wfgc.com

**Technical Facilities:** Channel No. 49 (680-686 MHz). Authorized power: 800-kw max. visual. Antenna: 410-ft above av. terrain, 400-ft. above ground, 418-ft. above sea level.

Latitude	26°	45'	47"
Longitude	80°	12'	19"

**Note:** Latitude and longitude coordinates shown are based on the North American Datum of 1927 (NAD 27) as currently required by the Mass Media Bureau of the FCC.

**Ownership:** Christian Television Network Inc. (Group Owner).

**Began Operation:** No on-air date

**Represented (legal):** Hardy Carey & Chautin LLP.

**Personnel:**

**Bob O'Andrea**, President.

**Mike Gonzalez**, General Manager & Production Manager.

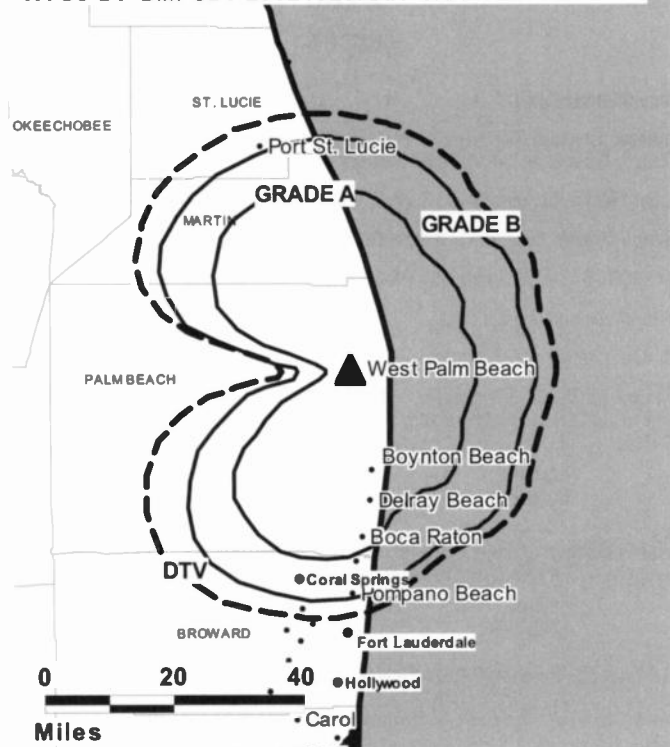
**Steve Cunningham**, National Sales Manager.

**Joel Yates**, Chief Engineer.

**Mary Weaver**, Business Manager.

**Ooris Garcia**, Program & Traffic Manager.

WFGC-DT BMPCDT-20021028AAK GRANTED: 1/21/2003



© 2007 Warren Communications News

**City of License:** Palm Beach. **Station OMA:** West Palm Beach-Fort Pierce, FL.

**Rank:** 38.

**Nielsen Data:** Not available.



**WJHG-TV**

**Ch. 7**

**Network Service:** NBC.

**Licensee:** Gray Television Licensee Inc., 1750 K St. NW, Suite 1200, Washington, DC 20005.

**Studio:** 8195 Front Beach Rd., Panama City, FL 32407.

**Mailing Address:** 8195 Front Beach Rd., Panama City, FL 32407.

**Phone:** 850-234-7777. **Fax:** 850-233-6647.

**E-mail:** johmckee@wjhg.com

**Web Site:** http://www.wjhg.com

**Technical Facilities:** Channel No. 7 (174-180 MHz). Authorized power: 316-kw visual, 34.7-kw aural. Antenna: 870-ft above av. terrain, 887-ft. above ground, 1026-ft. above sea level.

Latitude 30° 26' 00"  
Longitude 85° 24' 51"

**Transmitter:** 22-mi. NE of Panama City, 0.85-mi. E of Youngstown Lookout Tower.

**Digital Facilities:** Channel No. 8 (180-186 MHz). Power: 52-kw visual. Antenna: 801-ft above av. terrain, 790-ft. above ground, 928-ft. above sea level.

Latitude 30° 26' 00"  
Longitude 85° 24' 51"

**Note:** Latitude and longitude coordinates shown are based on the North American Datum of 1927 (NAD 27) as currently required by the Mass Media Bureau of the FCC.

**Satellite Earth Station:** Transmitter Harris; SatCom, 7-meter C-band; Pinzone, Harris receivers.

**News Services:** Conus, AP.

**Ownership:** Gray Television Inc. (Group Owner).

**Began Operation:** December 1, 1953. Sale to present owner by Mel Wheeler approved by FCC June 29, 1960 (Television Digest, Vol. 16:19, 21, 28). Transfer of 96% from J. D. Manly to Mel Wheeler approved by FCC November 20, 1957 (Vol. 13:43, 47).

**Represented (sales):** Continental Television Sales.

**Represented (legal):** Wornble, Carlyle, Sandridge & Rice PLLC.

**Personnel:**

Tracy Connors, Vice President & General Manager.

Joe Moore, Vice President, Operations.

Chris Mossman, General Sales Manager.

Steve Morbabitto, Local Sales Manager.

Steve Voorhies, Vice President & News Director.

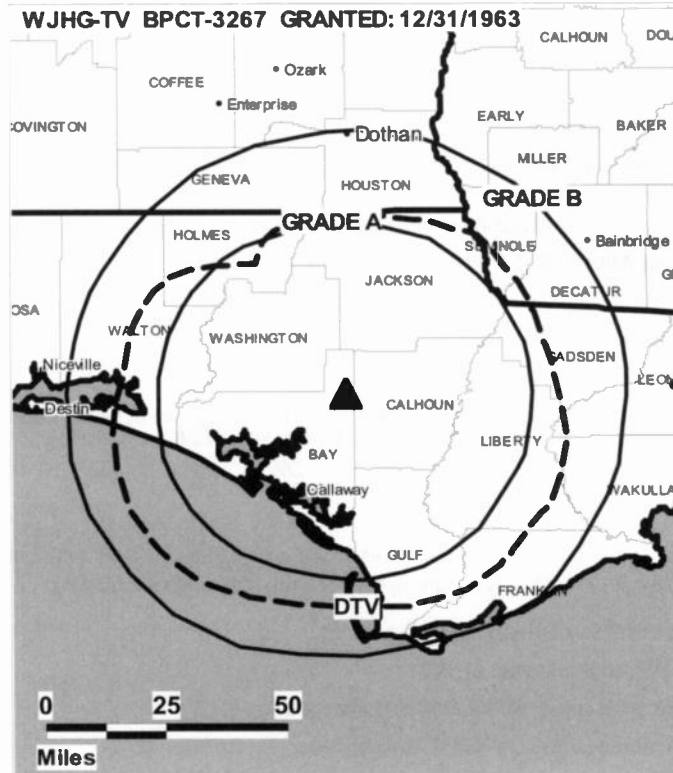
Jon McKee, Chief Engineer & Production Manager.

Janet Jakes, Business Manager & Human Resources Director.

Sean Dixon, Programming & Promotion Director.

Jeri Smelcer, Traffic Manager.

**WJHG-TV BPCT-3267 GRANTED: 12/31/1963**



© 2007 Warren Communications News

**Rates:** On request.

**City of License:** Panama City. **Station DMA:** Panama City, FL. **Rank:** 156.

Circulation © 2006 Nielsen. Coverage based on Nielsen study.

Grand Total	Cable TV Households	Non-cable TV Households	Total TV Households
Estimated Station Totals *	208,910	61,600	270,510
Average Weekly Circulation (2006)	97,533	27,739	125,272
Average Daily Circulation (2006)			61,780
Station DMA Total	Cable TV Households	Non-cable TV Households	Total TV Households
Estimated Station Totals *	89,910	46,540	136,450
Average Weekly Circulation (2006)	60,281	25,108	85,389
Average Daily Circulation (2006)			48,367
Other DMA Total	Cable TV Households	Non-cable TV Households	Total TV Households
Estimated Station Totals *	119,000	15,060	134,060
Average Weekly Circulation (2006)	37,252	2,631	39,883
Average Daily Circulation (2006)			13,413

\*Estimated station totals are sums of the Nielsen TV and Cable TV household estimates for each county in which the station registers viewing of more than 5% as per the Nielsen Survey Methods.

**WMBB**  
**Ch. 13**

**Network Service:** ABC.

**Licensee:** Media General Broadcasting of South Carolina Holdings, Inc., 333 E. Franklin St., Richmond, VA 23219.

**Studio:** 613 Harrison Ave., Panama City, FL 32401.

**Mailing Address:** Box 1340, Panama City, FL 32402.

**Phone:** 850-769-2313. **Fax:** 850-769-8231.

**E-mail:** bbyrd@wmbb.com

**Web Site:** http://www.wmbb.com

**Technical Facilities:** Channel No. 13 (210-216 MHz). Authorized power: 316-kw visual, 31.6-kw aural. Antenna: 1434-ft above av. terrain, 1430-ft. above ground, 1516-ft. above sea level.

Latitude 30° 21' 09"  
Longitude 85° 23' 26"

**Transmitter:** 1-mi. ENE of Scotts Ferry & McGill Rds., 3-mi. ESE of Youngstown.

**Digital Facilities:** Channel No. 19 (500-506 MHz). Power: 700-kw max. visual, aural. Antenna: 1329-ft above av. terrain, 1325-ft. above ground, 1404-ft. above sea level.

Latitude 30° 21' 08"  
Longitude 85° 23' 28"

**FCC Digital File Number:** BPCDT-19991026ABS. Granted: June 12, 2006.

**Note:** Latitude and longitude coordinates shown are based on the North American Datum of 1927 (NAD 27) as currently required by the Mass Media Bureau of the FCC.

**Satellite Earth Stations:** Transmitter Larcen; Andrew, 7.3-meter; Andrew, 4.5-meter; Scientific-Atlanta, Avantek, Andrew receivers.

**News Services:** NIWS, Conus, AP, ABC NewsOne.

**Ownership:** Media General Inc. (Group Owner).

**Began Operation:** October 4, 1973. Sale to present owner by Spartan Communications Inc. approved by FCC March 22, 2000. Sale to Spartan Communications Inc. by Buford Television approved by FCC March 21, 1990. Sale to Buford by Octagon Broadcasting Co. approved by FCC December 5, 1986 (Television Digest, Vol. 26:42). Previous sale by Denver Brannen estate, Luther Edwin Thomas, et al., approved by FCC February 28, 1977 (Vol. 16:52).

**Represented (sales):** Harrington, Righter & Parsons Inc.

**Represented (legal):** Dow, Lohnes & Albertson PLLC.

**Represented (engineering):** Denny & Associates PC.

**Personnel:**

William H. Byrd, Vice President & General Manager.

Ray Hundley, General Sales Manager.

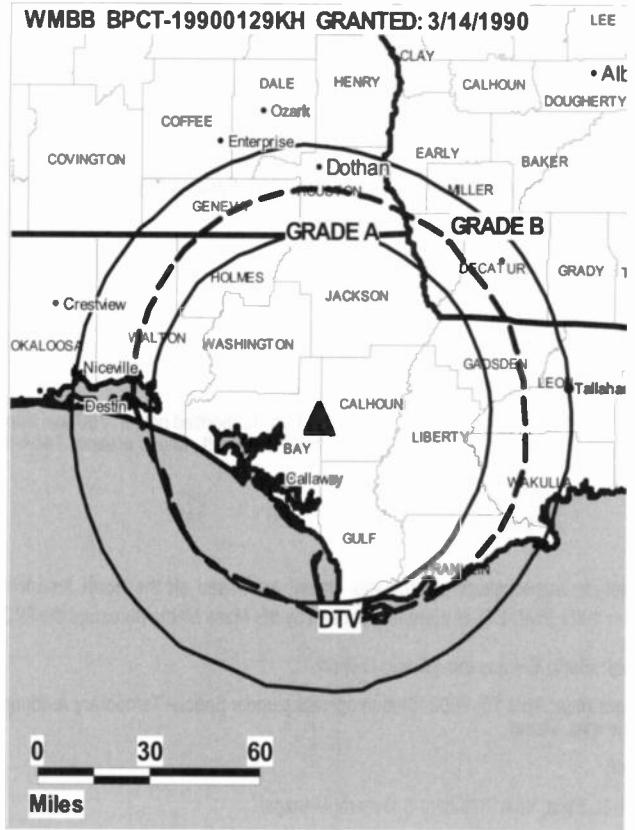
Larche Hardy, News Director.

Mark Gilland, Chief Engineer.

Patrice Gunter, Business Manager.

Tanya Green, Program Director.

Gene Hilsheimer, New Media Director.



Howard Green, Production Manager.

Mary Stowe, Traffic Manager.

**Highest 30 Sec. Rate:** \$2000.

**City of License:** Panama City. **Station DMA:** Panama City, FL. **Rank:** 156.

Circulation © 2006 Nielsen. Coverage based on Nielsen study.

GrandTotal	Cable TV Households	Non-cable TV Households	Total TV Households
Estimated Station Totals *	165,470	70,260	235,730
Average Weekly Circulation (2006)	67,848	27,948	95,796
Average Daily Circulation (2006)			48,117
Station DMA Total	Cable TV Households	Non-cable TV Households	Total TV Households
Estimated Station Totals *	89,910	46,540	136,450
Average Weekly Circulation (2006)	60,339	25,567	85,906
Average Daily Circulation (2006)			45,223
Other DMA Total	Cable TV Households	Non-cable TV Households	Total TV Households
Estimated Station Totals *	75,560	23,720	99,280
Average Weekly Circulation (2006)	7,509	2,381	9,890
Average Daily Circulation (2006)			2,894

\*Estimated station totals are sums of the Nielsen TV and Cable TV household estimates for each county in which the station registers viewing of more than 5% as per the Nielsen Survey Methods.

**WMBB-DT**  
**Ch. 19**

**Network Service:** ABC.

**Grantee:** Media General Broadcasting Group, Box 1340, Panama City, FL 32402.

**Studio:** 613 Harrison Ave., Panama City, FL 32401.

**Mailing Address:** Box 1340, Panama City, FL 32402.

**Phone:** 850-769-2313. **Fax:** 850-769-8231.

**E-mail:** bbyrd@wmbb.com

**Web Site:** http://www.wmbb.com

**Technical Facilities:** Channel No. 19 (500-506 MHz). Authorized power: 700-kw max. visual, aural. Antenna: 1329-ft above av. terrain, 1325-ft. above ground, 1404-ft. above sea level.

Latitude	30°	21'	08"
Longitude	85°	23'	28"

**Note:** Latitude and longitude coordinates shown are based on the North American Datum of 1927 (NAD 27) as currently required by the Mass Media Bureau of the FCC.

**Ownership:** Media General Inc. (Group Owner).

**Began Operation:** April 19, 2002. Station operating under Special Temporary Authority at 38-kw max. visual.

**Personnel:**

**William H. Byrd**, Vice President & General Manager.

**Ray Hundley**, General Sales Manager.

**Larche Hardy**, News Director.

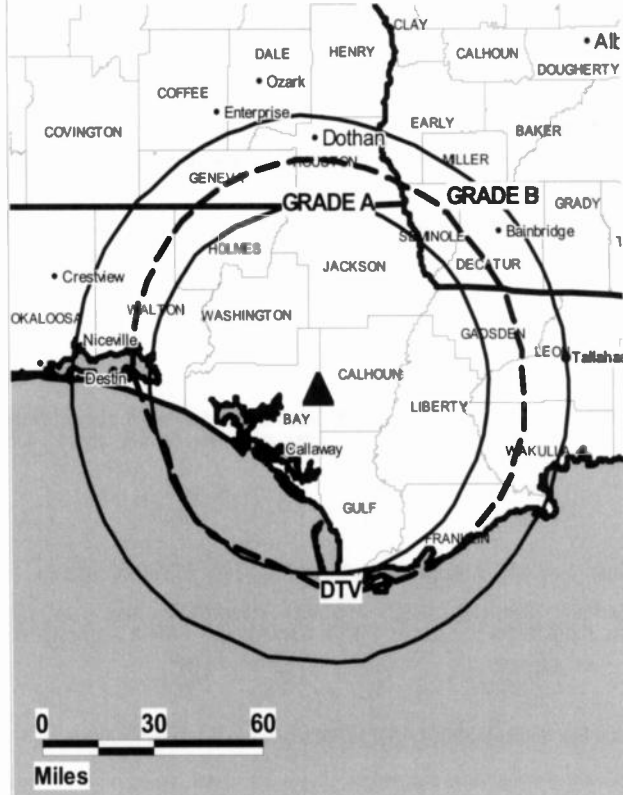
**Mark Gilland**, Chief Engineer.

**Patrice Gunter**, Business Manager.

**Tanya Green**, Program Director.

**Gene Hilsheimer**, New Media Director.

WMBB-DT BMPCDT-20060522AAZ GRANTED: 6/12/2006



© 2007 Warren Communications News

**Howard Green**, Production Manager.

**Mary Stowe**, Traffic Manager.

**City of License:** Panama City. **Station DMA:** Panama City, FL. **Rank:** 156.

**Nielsen Data:** Not available.

**WPGX**

**Ch. 28**

**Network Service:** FOX.

**Licensee:** WPGX License Subsidiary LLC, 201 Monroe St., RSA Tower, 20th Floor, Montgomery, AL 36104.

**Fox TV Center:** 637 Luverne Ave., Panama City, FL 32401.

**Mailing Address:** Box 208, Panama City, FL 32402.

**Phone:** 850-784-0028. **Fax:** 850-784-1773.

**E-mail:** business@wpgxfox28.com; timcabrey@wpgxfox28.com

**Web Site:** http://www.waittmedia.com/tv/wpgx.tv.html

**Technical Facilities:** Channel No. 28 (554-560 MHz). Authorized power: 1250-kw max. visual. Antenna: 747-ft above av. terrain, 724-ft. above ground, 820-ft. above sea level.

Latitude 30° 23' 42"  
Longitude 85° 32' 02"

Holds CP for change to 1260-kw max. visual, 748-ft above av. terrain, 727-ft. above ground, 820-ft. above sea level; BPCT-20040217ADH.

**Transmitter:** 400-ft. W of Florida SR 2301, 0.25-mi. N of intersection with Hwy. 388.

**Digital Facilities:** Channel No. 9 (186-192 MHz). Power: 2.3-kw visual, aural. Antenna: 466-ft above av. terrain, 444-ft. above ground, 537-ft. above sea level.

Latitude 30° 23' 42"  
Longitude 85° 32' 002"

**FCC Digital File Number:** BMPCDT-20011003AAK. Granted: November 03, 2004.

**Note:** Latitude and longitude coordinates shown are based on the North American Datum of 1927 (NAD 27) as currently required by the Mass Media Bureau of the FCC.

**Satellite Earth Stations:** Transmitter TTC; AFC, 7-meter KC-band; AFC, 3.7-meter KC-band; AFC, 4.7-meter C-band.

**Ownership:** Raycom Media Inc. (Group Owner).

**Began Operation:** May 20, 1988. Sale to Ashling Broadcast Group LP by Family Group Ltd. approved by FCC March 6, 1990. Sale to Wicks Broadcast Group approved by FCC January 15, 1997 (Television Digest, Vol. 36:45). Sale to Waitt Broadcasting Inc. by Wicks Broadcast Group approved by FCC October 28, 1999. Sale to present owner by Waitt Broadcasting Inc. approved by FCC October 14, 2003.

**Represented (legal):** Covington & Burling.

**Represented (sales):** Millennium Sales & Marketing.

**Personnel:**

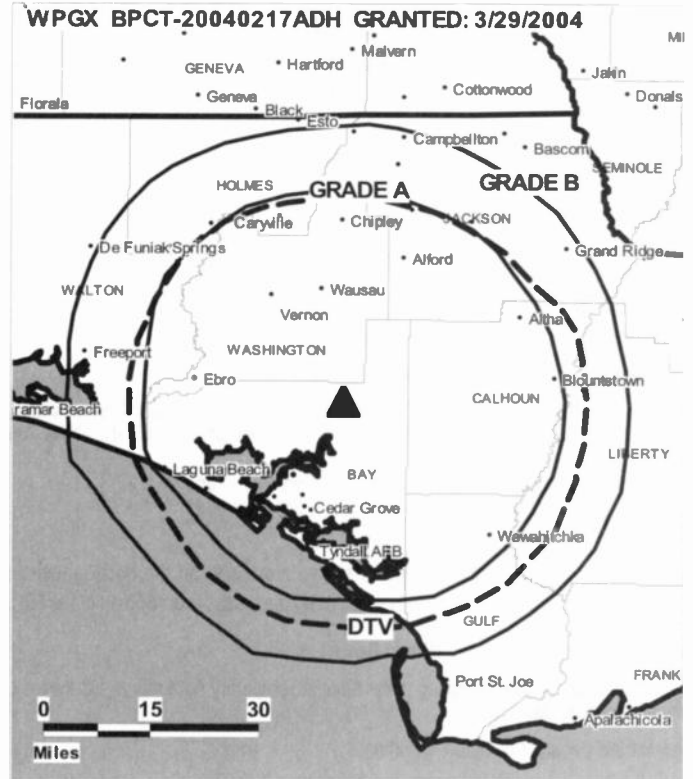
Tim Cabrey, General Manager.

Rick Wenzel, General & Local Sales Manager.

Al Shook, Chief Engineer.

Sue Stewart, Program Director.

Cerise Roberts, Marketing & Promotion Director.



© 2007 Warren Communications News

**Angela Williams, Traffic Manager.**

**Rates:** On request.

**City of License:** Panama City. **Station DMA:** Panama City, FL. **Rank:** 156.

Circulation © 2006 Nielsen. Coverage based on Nielsen study.

GrandTotal	Cable TV Households	Non-cable TV Households	Total TV Households
Estimated Station Totals *	89,910	45,030	134,940
Average Weekly Circulation (2006)	35,127	8,605	43,732
Average Daily Circulation (2006)			13,441

Station DMA Total	Cable TV Households	Non-cable TV Households	Total TV Households
Estimated Station Totals *	89,910	45,030	134,940
Average Weekly Circulation (2006)	35,127	8,605	43,732
Average Daily Circulation (2006)			13,441

\*Estimated station totals are sums of the Nielsen TV and Cable TV household estimates for each county in which the station registers viewing of more than 5% as per the Nielsen Survey Methods.

# Florida — Panama City

## WPGX-DT

Ch. 9

**Network Service:** FOX.

**Grantee:** WPGX License Subsidiary LLC, 201 Monroe St., RSA Tower, 20th Floor, Montgomery, AL 36104.

**Fox TV Center:** 637 Luverne Ave., Panama City, FL 32401.

**Mailing Address:** Box 208, Panama City, FL 32402.

**Phone:** 850-784-0028; 402-330-2520. **Fax:** 850-784-1773.

**E-mail:** business@wpgxfox28.com; timcabrey@wpgxfox28.com

**Web Site:** [http://www.waittmedia.com/tv/wpgx\\_tv.html](http://www.waittmedia.com/tv/wpgx_tv.html)

**Technical Facilities:** Channel No. 9 (186-192 MHz). Authorized power: 2.3-kw visual, aural. Antenna: 466-ft above av. terrain, 444-ft. above ground, 537-ft. above sea level.

Latitude	30°	23'	42"
Longitude	85°	32'	002"

**Note:** Latitude and longitude coordinates shown are based on the North American Datum of 1927 (NAD 27) as currently required by the Mass Media Bureau of the FCC.

**Ownership:** Raycom Media Inc. (Group Owner).

**Began Operation:** Station operating under Special Temporary Authority at 1.3-kw max. visual; no on-air date

**Represented (legal):** Covington & Burling.

**Represented (sales):** Millennium Sales & Marketing.

**Personnel:**

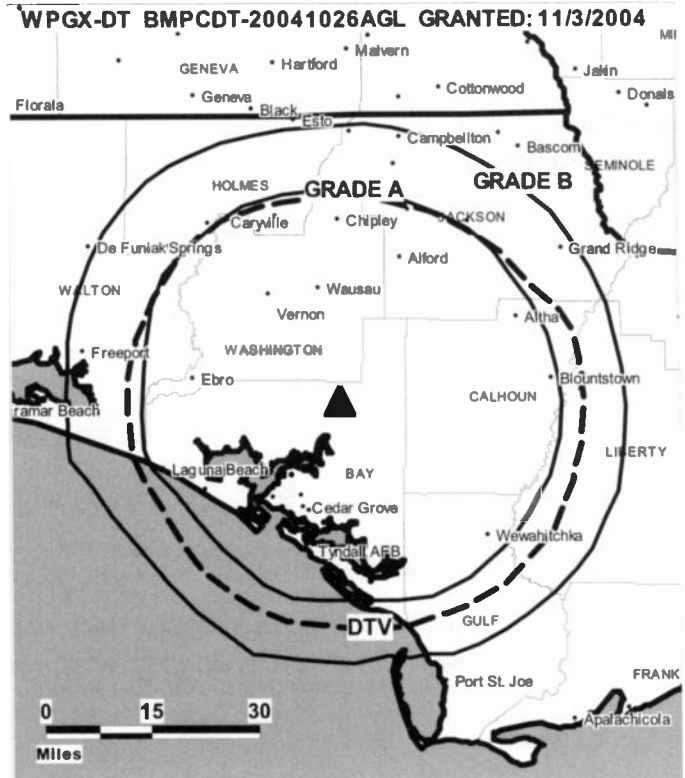
Tim Cabrey, General Manager.

Rick Wenzel, General & Local Sales Manager.

Al Shook, Chief Engineer.

Sue Stewart, Program Director.

Cerise Roberts, Marketing & Promotion Director.



© 2007 Warren Communications News

Angela Williams, Traffic Manager.

City of License: Panama City. Station DMA: Panama City, FL. Rank: 156.

Nielsen Data: Not available.



## Florida — Panama City Beach

### WPCT Ch. 46

**Network Service:** IND.

**Licensee:** Beach TV Properties Inc., 8317 Front Beach Rd., Suite 23, Panama City Beach, FL 32407.

**Studio:** 8317 Front Beach Rd., Suite 23, Panama City Beach, FL 32407.

**Mailing Address:** 8317 Front Beach Rd., Suite 23, Panama City Beach, FL 32407.

**Phone:** 850-234-2773. **Fax:** 850-234-1179.

**E-mail:** brad@tripsmarter.com

**Technical Facilities:** Channel No. 46 (662-668 MHz). Authorized power: 126-kw max. visual. Antenna: 193-ft above av. terrain, 180-ft. above ground, 197-ft. above sea level.

Latitude	30°	10'	59"
Longitude	85°	46'	42"

**Transmitter:** Approx. 0.062-mi. S of U.S. Hwy. 98, 1.2-mi. E of Panama City Beach.

**Digital Facilities:** Channel No. 47 (668-674 MHz). Power: 12.9-kw max. visual, aural. Antenna: 194-ft above av. terrain, 180-ft. above ground, 197-ft. above sea level.

Latitude	30°	10'	59"
Longitude	85°	46'	42"

**Note:** Latitude and longitude coordinates shown are based on the North American Datum of 1927 (NAD 27) as currently required by the Mass Media Bureau of the FCC.

**Ownership:** Beach TV Properties Inc. (Group Owner).

**Began Operation:** March 20, 1995.

**Represented (legal):** Haley, Bader & Potts PLC.

**Represented (engineering):** Dataworld.

**Personnel:**

Toni Davis, President & Program Director.

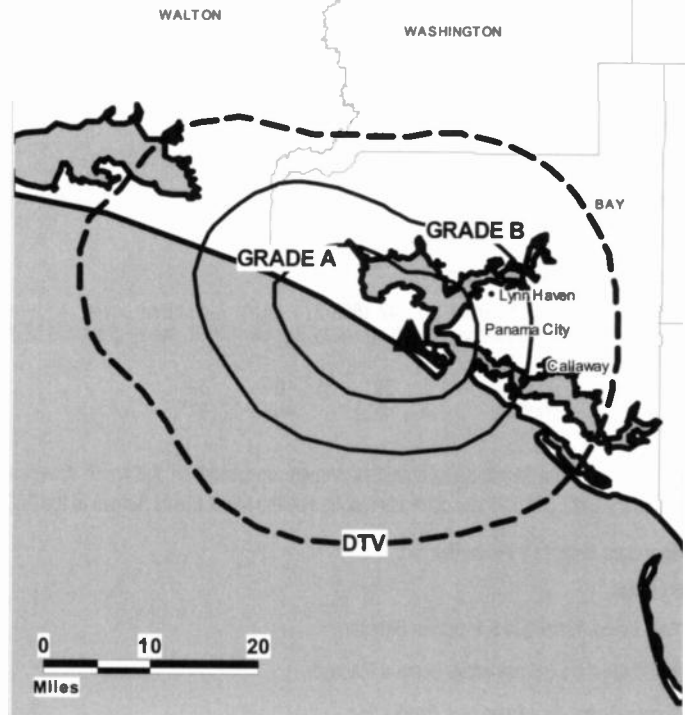
Jud Colley, Vice President & General Manager.

Myron Hines, Vice President, Production.

Randy Wahleberg, General Sales Manager.

Amy Mann, Local Sales Manager.

WPCT BMPCT-19940927KH GRANTED: 1/6/1995



© 2007 Warren Communications News

**Randy Peterson**, News Director.

**Mike Hertzog**, Chief Engineer.

**Bev Copes**, Traffic Manager.

**Rates:** On request.

**City of License:** Panama City Beach. **Station DMA:** Panama City, FL. **Rank:** 156.

**Nielsen Data:** Not available.

## Florida — Panama City Beach

### WPCT-DT Ch. 47

**Network Service:** IND.

**Licensee:** Beach TV Properties Inc., 8317 Front Beach Rd., Suite 23, Panama City Beach, FL 32407.

**Studio:** 8317 W. Hwy. 98, Suite 23, Panama City Beach, FL 32407.

**Mailing Address:** 8317 Front Beach Rd., Suite 23, Panama City Beach, FL 32407.

**Phone:** 850-234-2773. **Fax:** 850-234-1179.

**E-mail:** brad@tripsmarter.com

**Technical Facilities:** Channel No. 47 (668-674 MHz). Authorized power: 12.9-kw max. visual, aural. Antenna: 194-ft above av. terrain, 180-ft. above ground, 197-ft. above sea level.

Latitude	30°	10'	59"
Longitude	85°	46'	42"

**Note:** Latitude and longitude coordinates shown are based on the North American Datum of 1927 (NAD 27) as currently required by the Mass Media Bureau of the FCC.

**Ownership:** Beach TV Properties Inc.

#### Personnel:

**Toni Davis**, President & Program Director.

**Jud Colley**, Vice President & General Manager.

**Myron Hines**, Vice President, Production.

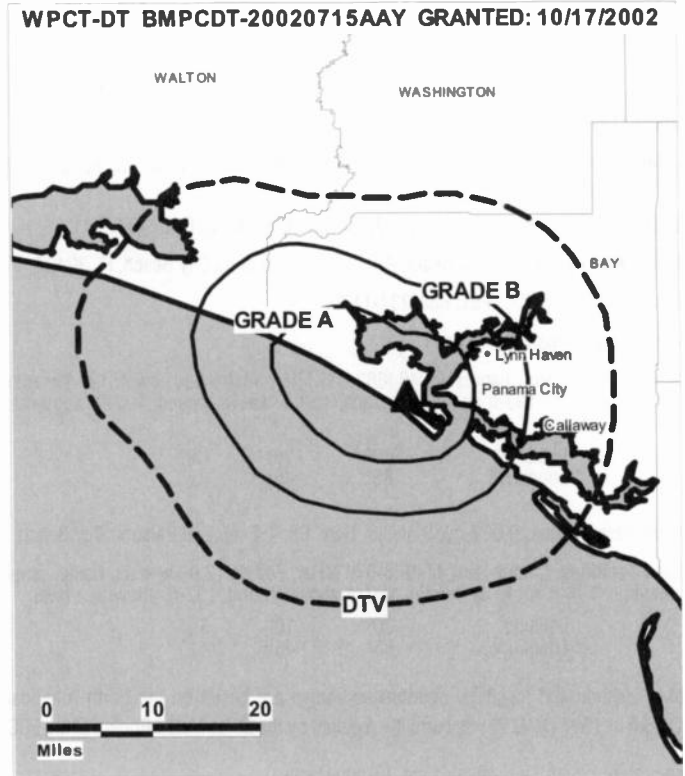
**Randy Wahleberg**, General Sales Manager.

**Amy Mann**, Local Sales Manager.

**Randy Peterson**, News Director.

**Mike Hertzog**, Chief Engineer.

**Bev Copes**, Traffic Manager.



© 2007 Warren Communications News

**City of License:** Panama City Beach. **Station DMA:** Panama City, FL. **Rank:** 156.

**Nielsen Data:** Not available.

**WEAR-DT**  
**Ch. 17**

**Network Service:** ABC.

**Grantee:** WEAR Licensee LLC, 10706 Beaver Dam Rd., Cockeysville, MD 21030.

**Studio:** 4990 Mobile Hwy., Pensacola, FL 32506.

**Mailing Address:** Box 12278, Pensacola, FL 32581.

**Phone:** 850-456-3333. **Fax:** 850-455-0159.

**E-mail:** joesmith@wear.sbgnet.com

**Web Site:** <http://www.weartv.com>

**Technical Facilities:** Channel No. 17 (488-494 MHz). Authorized power: 1000-kw max. visual. Antenna: 1900-ft above av. terrain, 1873-ft. above ground.

Latitude	30°	36'	45"
Longitude	87°	38'	43"

**Note:** Latitude and longitude coordinates shown are based on the North American Datum of 1927 (NAD 27) as currently required by the Mass Media Bureau of the FCC.

**Ownership:** Sinclair Broadcast Group Inc. (Group Owner).

**Began Operation:** Station operating under Special Temporary Authority at 8.3-kw max. visual; no on-air date

**Represented (sales):** Millennium Sales & Marketing.

**Personnel:**

**Carl Leahy**, President & General Manager.

**J. Landon Smith**, Operations Manager.

**Deb Currie**, General Sales Manager.

**Denise Dyson**, Local Sales Manager.

**Robyn Kurpui**, Local Sales Manager.

**John Merrill**, National Sales Manager.

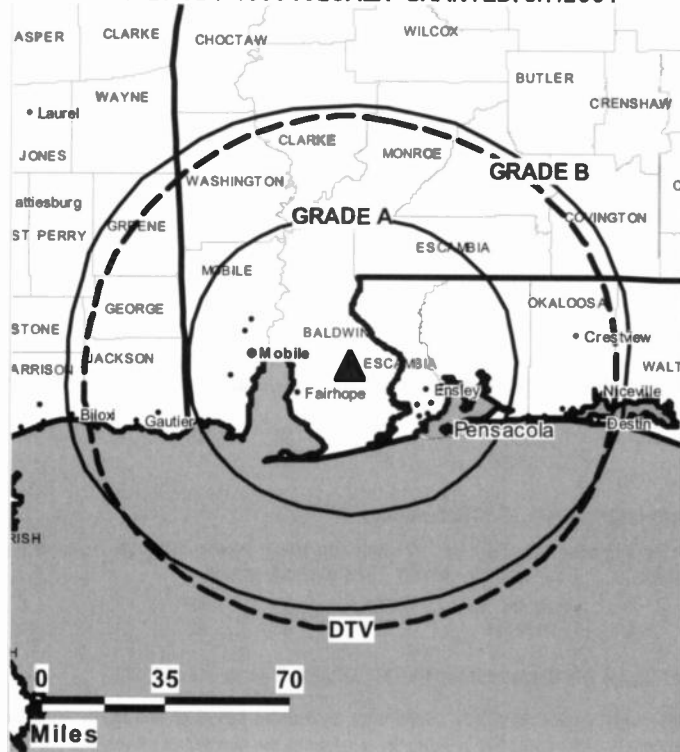
**S. Peter Neumann**, News Director.

**Dave Brown**, Chief Engineer.

**Sharee Rich**, Business Manager.

**Kathy Dunagan**, Promotion Director.

**WEAR-DT BPCDT-19991028AEX GRANTED: 5/7/2001**



© 2007 Warren Communications News

**Daniel Pennington**, Creative Services Director.

**Lawanda Blunt**, Traffic Manager.

**Sue Straughn**, Public Services Director.

**City of License:** Pensacola.

**Station DMA:** Mobile, AL-Pensacola (Fort Walton Beach), FL. Rank: 59.

**Nielsen Data:** Not available.

**WEAR-TV**

**Ch. 3**

**Network Service:** ABC.

**Licensee:** WEAR Licensee Inc., 10706 Beaver Dam Rd., Cockeysville, MD 21030.

**Studio:** 4990 Mobile Hwy., Pensacola, FL 32506.

**Mailing Address:** Box 12278, Pensacola, FL 32581.

**Phone:** 850-456-3333. **Fax:** 850-455-0159.

**E-mail:** joesmith@wear.sbgnet.com

**Web Site:** http://www.weartv.com

**Technical Facilities:** Channel No. 3 (60-66 MHz). Authorized power: 100-kw visual, aural. Antenna: 1886-ft above av. terrain, 1847-ft. above ground, 1994-ft. above sea level.

Latitude 30° 36' 45"  
Longitude 87° 38' 43"

**Transmitter:** 9.2-km. NE of Robertsdale.

**Digital Facilities:** Channel No. 17 (488-494 MHz). Power: 1000-kw max. visual. Antenna: 1900-ft above av. terrain, 1873-ft. above ground.

Latitude 30° 36' 45"  
Longitude 87° 38' 43"

**FCC Digital File Number:** BPCDT-19991028AEX. Granted: May 07, 2001.

**Note:** Latitude and longitude coordinates shown are based on the North American Datum of 1927 (NAD 27) as currently required by the Mass Media Bureau of the FCC.

**Satellite Earth Stations:** Transmitter Larcen; Harris, 6.1-meter C-band; Andrew, 7.3-meter C-band; Vertex, 4-meter Ku-band; Andrew, 4.5-meter C-band; Paraclype, 5-meter KC-band.

**SNG Mobile Dish:** BMS, C-band.

**News Services:** AP, ABC NewsOne.

**LMA:** Local marketing agreement with WFGX (I), Fort Walton Beach.

**Ownership:** Sinclair Broadcast Group Inc. (Group Owner).

**Began Operation:** January 13, 1954. Sale to present owner by William G. Evans, Trustee for Heritage Media Corp., approved by FCC October 8, 1997 (Television Digest, Vol. 37:29). Sale to Heritage Media Corp. by Rollins Communications approved by FCC September 19, 1986. Sale to Rollins Communications by Charles W. Smith, Mel Wheeler & associates approved by FCC May 6, 1959 ( Vol. 15:14, 19).

**Represented (sales):** Millennium Sales & Marketing.

**Represented (legal):** Shaw Pittman.

**Personnel:**

Carl Leahy, President & General Manager.

J. Landon Smith, Operations Manager.

Deb Currie, General Sales Manager.

Denise Dyson, Local Sales Manager.

Robyn Kurpuis, Local Sales Manager.

John Merrill, National Sales Manager.

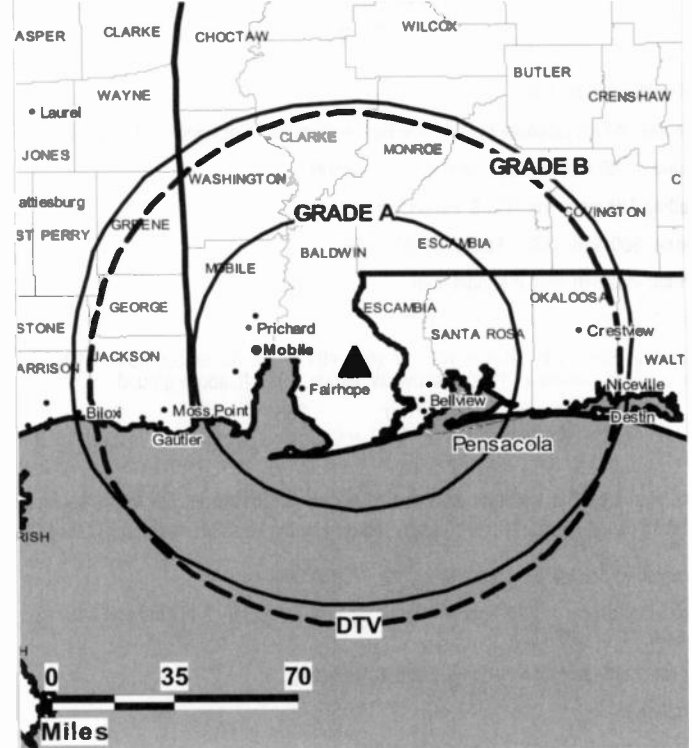
S. Peter Neumann, News Director.

Dave Brown, Chief Engineer.

Sharee Rich, Business Manager.

Kathy Dunagan, Promotion Director.

**WEAR-TV BPCT-20021004AAB GRANTED: 12/2/2002**



**Daniel Pennington**, Creative Services Director.

**Lawanda Blunt**, Traffic Manager.

**Sue Straughn**, Public Service Director.

**Rates:** On request.

**City of License:** Pensacola.

**Station DMA:** Mobile, AL-Pensacola (Fort Walton Beach), FL. Rank: 59.

Circulation © 2006 Nielsen. Coverage based on Nielsen study.

GrandTotal	Cable TV Households	Non-cable TV Households	Total TV Households
Estimated Station Totals *	401,940	173,920	575,860
Average Weekly Circulation (2006)	218,825	80,062	298,887
Average Daily Circulation (2006)			142,722
Station DMA Total	Cable TV Households	Non-cable TV Households	Total TV Households
Estimated Station Totals *	342,530	160,130	502,660
Average Weekly Circulation (2006)	214,612	78,945	293,557
Average Daily Circulation (2006)			141,252
Other DMA Total	Cable TV Households	Non-cable TV Households	Total TV Households
Estimated Station Totals *	59,410	13,790	73,200
Average Weekly Circulation (2006)	4,213	1,117	5,330
Average Daily Circulation (2006)			1,470

\*Estimated station totals are sums of the Nielsen TV and Cable TV household estimates for each county in which the station registers viewing of more than 5% as per the Nielsen Survey Methods.

**WHBR**  
**Ch. 33**

**Network Service:** IND.

**Licensee:** Christian TV Corp. of Pensacola/Mobile Inc., Box 2633, Pensacola, FL 32513.

**Studio:** 6500 Pensacola Blvd., Pensacola, FL 32505.

**Mailing Address:** 6500 Pensacola Blvd., Pensacola, FL 32505.

**Phone:** 850-473-8633. **Fax:** 850-473-8631.

**E-mail:** [dmayo@whbr.org](mailto:dmayo@whbr.org)

**Web Site:** <http://www.whbr.org>

**Technical Facilities:** Channel No. 33 (584-590 MHz). Authorized power: 3470-kw max. visual, 300-kw aural. Antenna: 1362-ft above av. terrain, 1332-ft. above ground, 1473-ft. above sea level.

Latitude 30° 37' 35"  
Longitude 87° 38' 50"

Holds CP for change to 1362-ft above av. terrain, 1322-ft. above ground, 1470-ft. above sea level; lat. 30° 36' 45", long. 87° 38' 43", BPCT-20050214AAX.

**Transmitter:** 22080 County Rd. 64, Robertsedale, AL.

**Digital Facilities:** Channel No. 34 (590-596 MHz). Power: 1000-kw max. visual, aural. Antenna: 1362-ft above av. terrain, 1322-ft. above ground, 1469-ft. above sea level.

Latitude 30° 36' 45"  
Longitude 87° 38' 43"

**FCC Digital File Number:** BPCDT-19991028AFO. Granted: March 10, 2005.

**Note:** Latitude and longitude coordinates shown are based on the North American Datum of 1927 (NAD 27) as currently required by the Mass Media Bureau of the FCC.

**Satellite Earth Station:** Transmitter Acrodyne; RCA, 10-meter Ku-band.

**Ownership:** Christian Television Network Inc. (Group Owner).

**Began Operation:** January 26, 1986. Sale to present owner by Harbour Broadcasting Corp. approved by FCC October 16, 1984.

**Represented (legal):** Hardy Carey & Chautin LLP.

**Represented (engineering):** Cohen Dippell & Everist PC.

**Personnel:**

David L. Mayo Jr., General Manager.

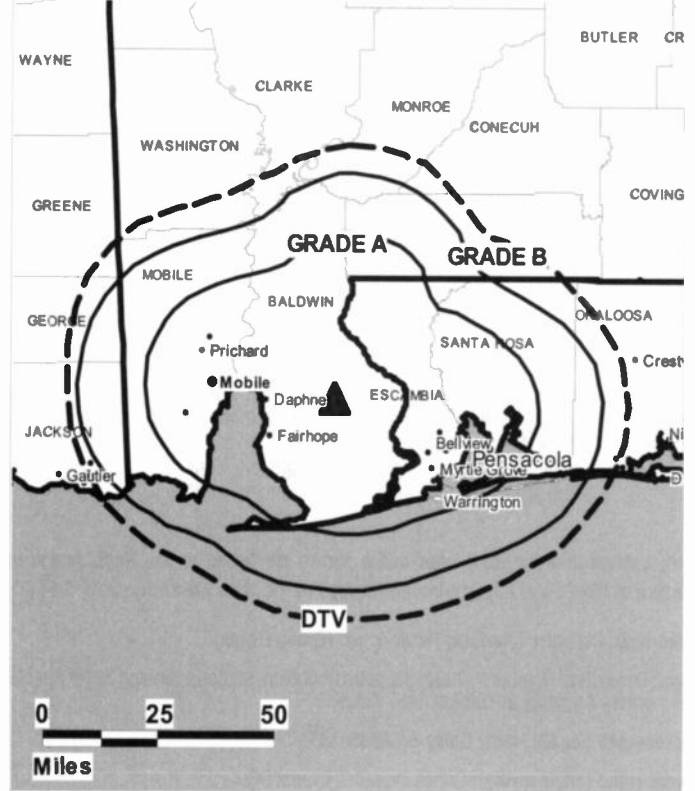
Jimmy Chivers, Chief Engineer.

Kay Arrant, Program Director, Traffic & Office Manager.

John Lovrien, Production Manager.

**Highest 30 Sec. Rate:** \$55.

**WHBR BPCT-20050214AAX GRANTED: 5/24/2006**



© 2007 Warren Communications News

**City of License:** Pensacola.

**Station OMA:** Mobile, AL-Pensacola (Fort Walton Beach), FL. Rank: 59.

Circulation © 2006 Nielsen. Coverage based on Nielsen study.

GrandTotal	Cable TV Households	Non-cable TV Households	Total TV Households
Estimated Station Totals *	199,520	0	199,520
Average Weekly Circulation (2006)	12,382	0	12,382
Average Daily Circulation (2006)			2,691

Station DMA Total	Cable TV Households	Non-cable TV Households	Total TV Households
Estimated Station Totals *	199,520	0	199,520
Average Weekly Circulation (2006)	12,382	0	12,382
Average Daily Circulation (2006)			2,691

\*Estimated station totals are sums of the Nielsen TV and Cable TV household estimates for each county in which the station registers viewing of more than 5% as per the Nielsen Survey Methods.

**WHBR-DT**  
**Ch. 34**

**Network Service:** IND.

**Grantee:** Christian TV Corp. of Pensacola/Mobile Inc., Box 2633, Pensacola, FL 32513.

**Studio:** 6500 Pensacola Blvd., Pensacola, FL 32513.

**Mailing Address:** 6500 Pensacola Blvd., Pensacola, FL 32513.

**Phone:** 850-483-8633. **Fax:** 850-473-8631.

**E-mail:** [dmayo@whbr.org](mailto:dmayo@whbr.org); [sales@ctnonline.com](mailto:sales@ctnonline.com)

**Web Site:** <http://www.whbr.org>

**Technical Facilities:** Channel No. 34 (590-596 MHz). Authorized power: 1000-kw max. visual, aural. Antenna: 1362-ft above av. terrain, 1322-ft. above ground, 1469-ft. above sea level.

Latitude	30°	36'	45"
Longitude	87°	38'	43"

**Note:** Latitude and longitude coordinates shown are based on the North American Datum of 1927 (NAD 27) as currently required by the Mass Media Bureau of the FCC.

**Ownership:** Christian Television Network Inc. (Group Owner).

**Began Operation:** October 1, 2002. Standard Definition. Station operating under Special Temporary Authority at 108-kw max. visual.

**Represented (legal):** Hardy Carey & Chautin LLP.

**Represented (engineering):** Cohen Dippell & Everist PC.

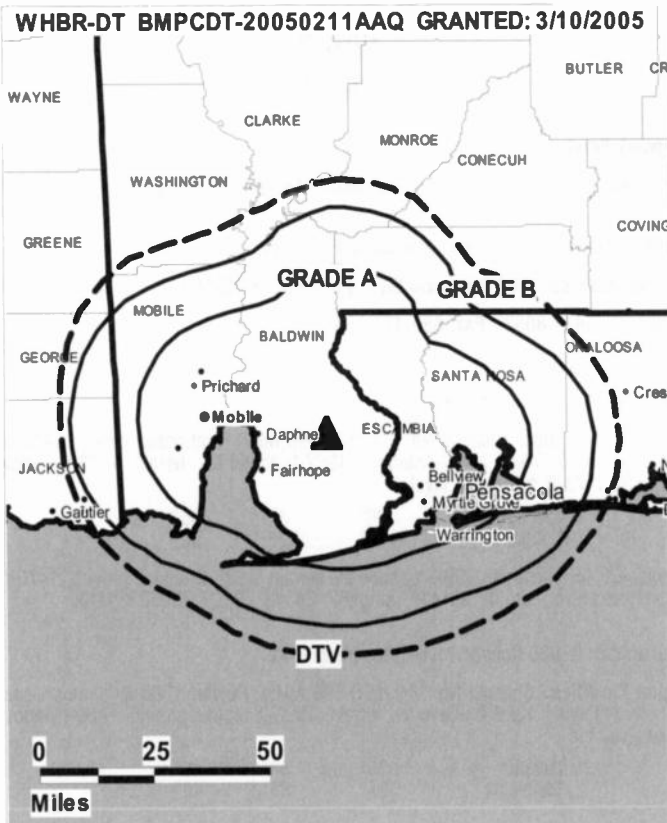
**Personnel:**

David L. Mayo Jr., General Manager.

Jimmy Chivers, Chief Engineer.

Kay Arrant, Program Director, Traffic & Office Manager.

John Lovrien, Production Director.



© 2007 Warren Communications News

**City of License:** Pensacola.

**Station DMA:** Mobile, AL-Pensacola (Fort Walton Beach), FL. Rank: 59.

**Nielsen Data:** Not available.

**WJTC**  
**Ch. 44**

**Network Service:** IND.

**Licensee:** Clear Channel Broadcasting Licenses Inc., 200 Concord Plaza, Suite 600, San Antonio, TX 78216.

**Studio:** 661 Azalea Rd., Mobile, AL 36609.

**Mailing Address:** 661 Azalea Rd., Mobile, AL 36609.

**Phone:** 251-602-1500; 251-602-1544. **Fax:** 251-602-1547.

**E-mail:** nsimmons@wpmi.com

**Web Site:** http://www.myupn44.com

**Technical Facilities:** Channel No. 44 (650-656 MHz). Authorized power: 3310-kw visual, 331-kw aural. Antenna: 1499-ft above av. terrain, 1473-ft. above ground, 1608-ft. above sea level.

Latitude 30° 35' 16"  
Longitude 87° 33' 13"

**Digital Facilities:** Channel No. 45 (656-662 MHz). Power: 1000-kw max. visual. Antenna: 1499-ft above av. terrain, 1473-ft. above ground.

Latitude 30° 35' 18"  
Longitude 87° 33' 16"

**FCC Digital File Number:** B MPCDT-20010926AAB. Granted: March 14, 2002.

**Note:** Latitude and longitude coordinates shown are based on the North American Datum of 1927 (NAD 27) as currently required by the Mass Media Bureau of the FCC.

**Satellite Earth Stations:** Transmitter Comark; Comtech, 7-meter C-band; RCA, 3.5-meter Ku-band; Comtech, 5-meter C-band; RCA, Pinzone receivers.

**Ownership:** Clear Channel Communications Inc. (Group Owner).

**Began Operation:** December 24, 1984.

**Represented (sales):** Millennium Sales & Marketing.

**Personnel:**

**Donita Todd**, Vice President & General Manager.

**Nona Simmons**, Station Manager.

**Chris Kallfeh**, General Sales Manager.

**Bob Herron**, National Sales Manager.

**Tim Reid**, Chief Engineer.

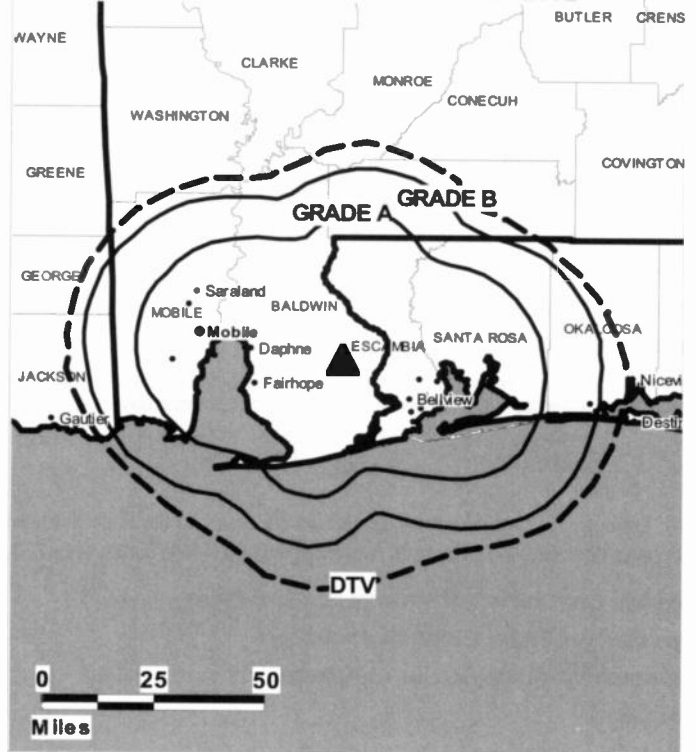
**Pamela Seals**, Business Manager.

**Kelly Barber**, Program Director.

**Jean Stanley**, Promotion Manager.

**Dave Herbstreith**, Traffic Manager.

WJTC BPCT-20020322ABJ GRANTED: 6/20/2002



© 2007 Warren Communications News

**Highest 30 Sec. Rate:** \$225.

**City of License:** Pensacola.

**Station DMA:** Mobile, AL-Pensacola (Fort Walton Beach), FL. Rank: 59.

Circulation © 2006 Nielsen. Coverage based on Nielsen study.

GrandTotal	Cable TV Households	Non-cable TV Households	Total TV Households
Estimated Station Totals *	332,980	160,130	493,110
Average Weekly Circulation (2006)	78,271	33,296	111,567
Average Daily Circulation (2006)			33,004

Station DMA Total	Cable TV Households	Non-cable TV Households	Total TV Households
Estimated Station Totals *	332,980	160,130	493,110
Average Weekly Circulation (2006)	78,271	33,296	111,567
Average Daily Circulation (2006)			33,004

\*Estimated station totals are sums of the Nielsen TV and Cable TV household estimates for each county in which the station registers viewing of more than 5% as per the Nielsen Survey Methods.

**WJTC-DT**  
**Ch. 45**

**Network Service:** IND.

**Licensee:** Clear Channel Broadcasting Licenses Inc., 200 Concord Plaza, Suite 600, San Antonio, TX 78216.

**Studio:** 661 Azalea Rd., Mobile, AL 36609.

**Mailing Address:** 661 Azalea Rd., Mobile, AL 36609.

**Phone:** 251-602-1500; 251-602-1544. **Fax:** 251-602-1547.

**E-mail:** nsimmons@wpmi.com

**Web Site:** <http://www.myupn44.com>

**Technical Facilities:** Channel No. 45 (656-662 MHz). Authorized power: 1000-kw max. visual. Antenna: 1499-ft above av. terrain, 1473-ft. above ground.

Latitude	30°	35'	18"
Longitude	87°	33'	16"

**Note:** Latitude and longitude coordinates shown are based on the North American Datum of 1927 (NAD 27) as currently required by the Mass Media Bureau of the FCC.

**Ownership:** Clear Channel Communications Inc. (Group Owner).

**Began Operation:** October 1, 2002. Standard Definition.

**Represented (sales):** Millennium Sales & Marketing.

**Personnel:**

**Donita Todd**, Vice President & General Manager.

**Nona Simmons**, Station Manager.

**Chris Kalfteh**, General Sales Manager.

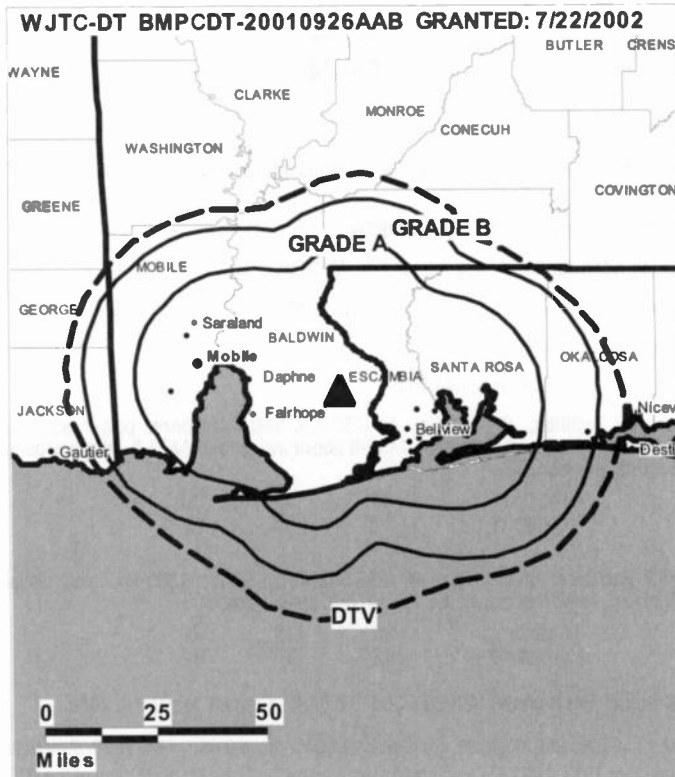
**Bob Herron**, National Sales Manager.

**Tim Reid**, Chief Engineer.

**Pamela Seals**, Business Manager.

**Kelly Barber**, Program Director.

**Jean Stanley**, Promotion Manger.



© 2007 Warren Communications News

**Dave Herbstreith**, Traffic Manager.

**City of License:** Pensacola.

**Station DMA:** Mobile, AL-Pensacola (Fort Walton Beach), FL. **Rank:** 59.

**Nielsen Data:** Not available.



**WWSB**  
**Ch. 40**

**Network Service:** ABC.

**Licensee:** Southern Broadcast Corp. of Sarasota, Box 21239, Sarasota, FL 34276.

**Studio:** 1477 10th St., Sarasota, FL 34236.

**Mailing Address:** 1477 10th St., Sarasota, FL 34236.

**Phone:** 941-552-0777. **Fax:** 941-924-3971.

**E-mail:** generalmanager@wwsb.tv

**Web Site:** http://www.wwsb.tv

**Technical Facilities:** Channel No. 40 (626-632 MHz). Authorized power: 2871-kw visual, 287.1-kw aural. Antenna: 771-ft above av. terrain, 814-ft. above ground, 849-ft. above sea level.

Latitude 27° 33' 27"  
Longitude 82° 21' 59"

**Transmitter:** 4.2-mi. ESE of Parrish.

**Digital Facilities:** Channel No. 52 (698-704 MHz). Power: 12-kw max. visual, aural. Antenna: 702-ft above av. terrain, 709-ft. above ground, 745-ft. above sea level.

Latitude 27° 33' 21"  
Longitude 82° 21' 49"

**FCC Digital File Number:** BPCDT-19991014AAY. Granted: August 02, 2005.

**Note:** Latitude and longitude coordinates shown are based on the North American Datum of 1927 (NAD 27) as currently required by the Mass Media Bureau of the FCC.

**Multichannel TV Sound:** Separate audio program.

**Satellite Earth Stations:** Vertex, 6.1-meter Ku-band; Microdyne, 7-meter C-band; Andrew, 7.2-meter C-band; Scientific-Atlanta, 4.5-meter C-band; Andrew, 4.5-meter C-band; Scientific-Atlanta, RCA, Microdyne, Andrew receivers.

**News Services:** Florida News Network, CNN Newsource, AP, ABC NewsDne.

**Ownership:** Southern Broadcast Corp. of Sarasota (Group Owner).

**Began Operation:** October 23, 1971. Sale to present owner by Robert R. Nelson, et al., approved by FCC November 13, 1985.

**Represented (sales):** Millennium Sales & Marketing.

**Represented (legal):** Leibowitz & Associates PA.

**Represented (engineering):** du Treil, Lundin & Rackley Inc.

**Personnel:**

**Manny Calvo**, President & General Manager.

**Jason Wildenstein**, Operations Manager.

**Kim Urbuteit**, General Sales Manager.

**Vann Smith**, Local Sales Manager.

**Julie Shaffer**, National Sales Manager.

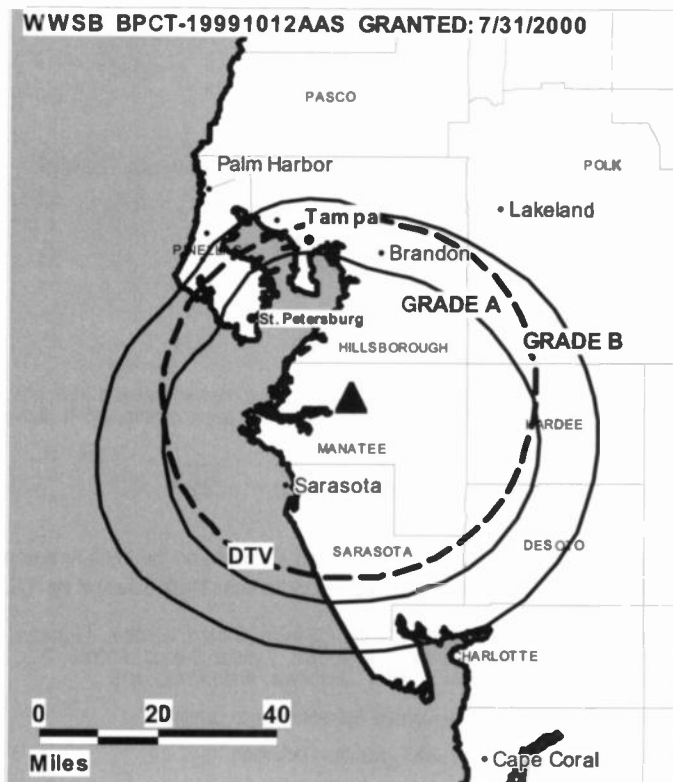
**Kay Miller**, News Director.

**Jack Dillon**, Chief Engineer.

**Jeff Benninghoff**, Business Manager.

**Colleen Marone**, Programming Manager.

**Claudia Gutknecht**, Traffic Manager.



© 2007 Warren Communications News

**Julie Ford**, Community Affairs Director.

**Highest 30 Sec. Rate:** \$1200.

**City of License:** Sarasota. **Station DMA:** Tampa-St. Petersburg (Sarasota), FL.

**Rank:** 12.

Circulation © 2006 Nielsen. Coverage based on Nielsen study.

GrandTotal	Cable TV Households	Non-cable TV Households	Total TV Households
Estimated Station Totals *	288,050	70,890	358,940
Average Weekly Circulation (2006)	145,240	10,321	155,561
Average Daily Circulation (2006)			76,426
Station DMA Total	Cable TV Households	Non-cable TV Households	Total TV Households
Estimated Station Totals *	234,200	63,100	297,300
Average Weekly Circulation (2006)	135,073	9,854	144,927
Average Daily Circulation (2006)			73,762
Other DMA Total	Cable TV Households	Non-cable TV Households	Total TV Households
Estimated Station Totals *	53,850	7,790	61,640
Average Weekly Circulation (2006)	10,167	467	10,634
Average Daily Circulation (2006)			2,664

\*Estimated station totals are sums of the Nielsen TV and Cable TV household estimates for each county in which the station registers viewing of more than 5% as per the Nielsen Survey Methods.

**WWSB-DT**

**Ch. 52**

**Network Service:** ABC.

**Licensee:** Southern Broadcast Corp. of Sarasota, Box 21239, Sarasota, FL 34276.

**Studio:** 1477 10th St., Sarasota, FL 34236.

**Mailing Address:** 1477 10th St., Sarasota, FL 34236.

**Phone:** 941-552-0777. **Fax:** 941-924-3971.

**E-mail:** generalmanager@wwsb.tv

**Web Site:** http://www.wwsb.tv

**Technical Facilities:** Channel No. 52 (698-704 MHz). Authorized power: 12-kw max. visual, aural. Antenna: 702-ft above av. terrain, 709-ft. above ground, 745-ft. above sea level.

Latitude	27°	33'	21"
Longitude	82°	21'	49"

**Note:** Latitude and longitude coordinates shown are based on the North American Datum of 1927 (NAD 27) as currently required by the Mass Media Bureau of the FCC.

**Satellite Earth Stations:** Scientific-Atlanta, 4.5-meter C-band; Andrew, 4.5-meter C-band; Vertex, 6.1-meter Ku-band; Microdyne, 7-meter C-band; Andrew, 7.2-meter C-band; Scientific-Atlanta, RCA, Microdyne, Andrew receivers.

**Ownership:** Southern Broadcast Corp. of Sarasota (Group Owner).

**Began Operation:** November 1, 2002. Standard Definition.

**Represented (sales):** Millennium Sales & Marketing.

**Personnel:**

**Manny Calvo**, President & General Manager.

**Jason Wildenstein**, Operations Manager.

**Kim Urbuteit**, General Sales Manager.

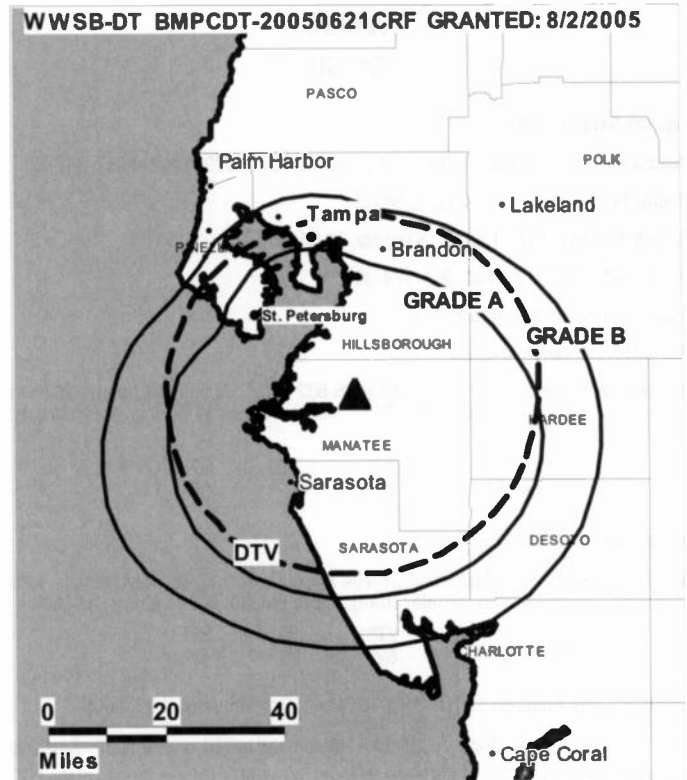
**Vann Smith**, Local Sales Manager.

**Julie Shaffer**, National Sales Manager.

**Kay Miller**, News Director.

**Jack Dillon**, Chief Engineer.

**Jeff Benninghoff**, Business Manager.



© 2007 Warren Communications News

**Colleen Marone**, Programming Manager.

**Claudia Gutknecht**, Traffic Manager.

**Julie Ford**, Community Affairs Director.

**City of License:** Sarasota. **Station DMA:** Tampa-St. Petersburg (Sarasota), FL.

**Rank:** 12.

**Nielsen Data:** Not available.

**WTOG**  
**Ch. 44**

**Network Service:** CW.

**Licensee:** Viacom International Inc., 2000 K St. NW, Suite 725, Washington, DC 20006.

**Studio:** 365 105th Terrace NE, St. Petersburg, FL 33716.

**Mailing Address:** 365 105th Terrace NE, St. Petersburg, FL 33716.

**Phone:** 727-576-4444. **Fax:** 727-576-3799.

**E-mail:** upn44@wtogtv.com

**Web Site:** http://www.upn44wtog.com

**Technical Facilities:** Channel No. 44 (650-656 MHz). Authorized power: 5000-kw max. visual, 500-kw aural. Antenna: 1490-ft above av. terrain, 1480-ft. above ground, 1555-ft. above sea level.

Latitude 27° 49' 46"  
Longitude 82° 15' 59"

**Transmitter:** 13310 Rhodine Rd., approx. 4-mi. SE of Riverview.

**Digital Facilities:** Channel No. 59 (740-746 MHz). Power: 600-kw max. visual. Antenna: 1486-ft above av. terrain, 1478-ft. above ground.

Latitude 27° 50' 52.5"  
Longitude 82° 15' 48"

**FCC Digital File Number:** BPCDT-19991027ABY. Granted: July 28, 2000.

**Note:** Latitude and longitude coordinates shown are based on the North American Datum of 1927 (NAD 27) as currently required by the Mass Media Bureau of the FCC.

**Satellite Earth Stations:** Transmitter Comark; Harris, 6.1-meter C-band; Microdyne, 7-meter C-band; Agile Omni receivers.

**Ownership:** CBS Corp. (Group Owner).

**Began Operation:** November 4, 1968.

**Represented (sales):** TeleRep Inc.

**Personnel:**

Frank DeTillio, Executive Vice President & General Manager.

Laura Caruso, General Sales Manager.

Ron Schruett, Local Sales Manager.

Ron Bartholomew, National Sales Manager.

John Kays, Chief Engineer.

Donna Schenkel, Business Manager.

Barbara Burley, Program & Promotion Director.

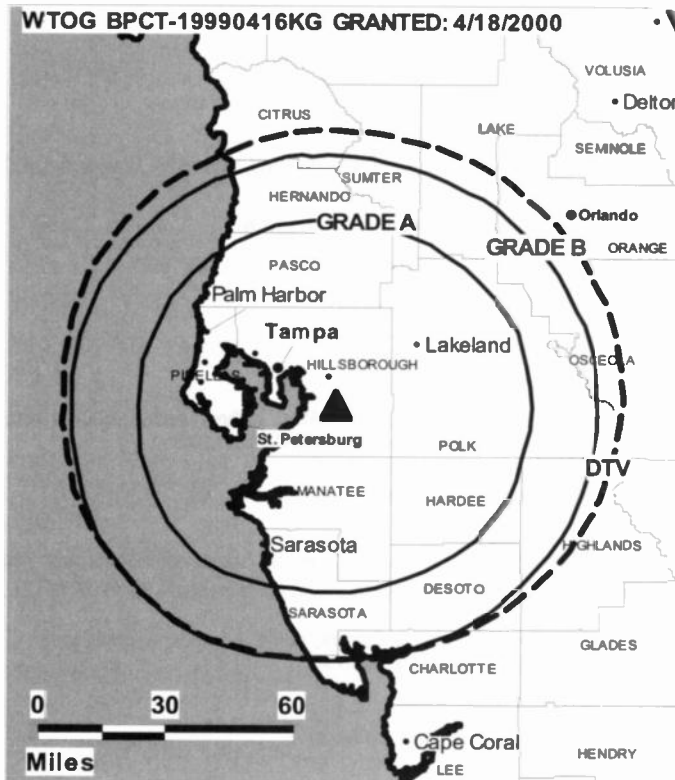
Michelle Dean, Marketing & Public Affairs Director.

Erin Schaefer, Promotions Marketing Coordinator.

Greg Blackburn, Production Manager.

Stephen Tolomeo, Traffic Manager.

**Rates:** On request.



© 2007 Warren Communications News

**City of License:** St. Petersburg. **Station DMA:** Tampa-St. Petersburg (Sarasota), FL.

**Rank:** 12.

Circulation © 2006 Nielsen. Coverage based on Nielsen study.

GrandTotal	Cable TV Households	Non-cable TV Households	Total TV Households
Estimated Station Totals *	1,313,770	453,780	1,767,550
Average Weekly Circulation (2006)	260,847	132,225	393,072
Average Daily Circulation (2006)			121,211
Station DMA Total	Cable TV Households	Non-cable TV Households	Total TV Households
Estimated Station Totals *	1,256,230	445,990	1,702,220
Average Weekly Circulation (2006)	257,649	131,446	389,095
Average Daily Circulation (2006)			120,094
Other DMA Total	Cable TV Households	Non-cable TV Households	Total TV Households
Estimated Station Totals *	57,540	7,790	65,330
Average Weekly Circulation (2006)	3,198	779	3,977
Average Daily Circulation (2006)			1,117

\*Estimated station totals are sums of the Nielsen TV and Cable TV household estimates for each county in which the station registers viewing of more than 5% as per the Nielsen Survey Methods.

**WTOG-DT**

**Ch. 59**

**Network Service:** CW.

**Licensee:** Viacom International Inc., 2000 K St. NW, Suite 725, Washington, DC 20006.

**Studio:** 365 105th Terrace NE, St. Petersburg, FL 33716.

**Mailing Address:** 365 105th Terrace NE, St. Petersburg, FL 33716.

**Phone:** 727-576-4444. **Fax:** 727-577-3799.

**E-mail:** upn44@wtogtv.com

**Web Site:** http://www.upn44wtog.com

**Technical Facilities:** Channel No. 59 (740-746 MHz). Authorized power: 600-kw max. visual. Antenna: 1486-ft above av. terrain, 1478-ft. above ground.

Latitude	27°	50'	52.5"
Longitude	82°	15'	48"

**Note:** Latitude and longitude coordinates shown are based on the North American Datum of 1927 (NAD 27) as currently required by the Mass Media Bureau of the FCC.

**Satellite Earth Stations:** Transmitter Comark; Harris, 6.1-meter C-band; Micro-dyne, 7-meter C-band; Agile Omni receivers.

**Ownership:** CBS Corp. (Group Owner).

**Began Operation:** May 1, 2002. High Definition.

**Represented (sales):** TeleRep Inc.

**Represented (legal):** Viacom Inc.

**Represented (engineering):** Hammett & Edison Inc.

**Personnel:**

Frank DeTillo, Executive Vice President & General Manager.

Laura Caruso, General Sales Manager.

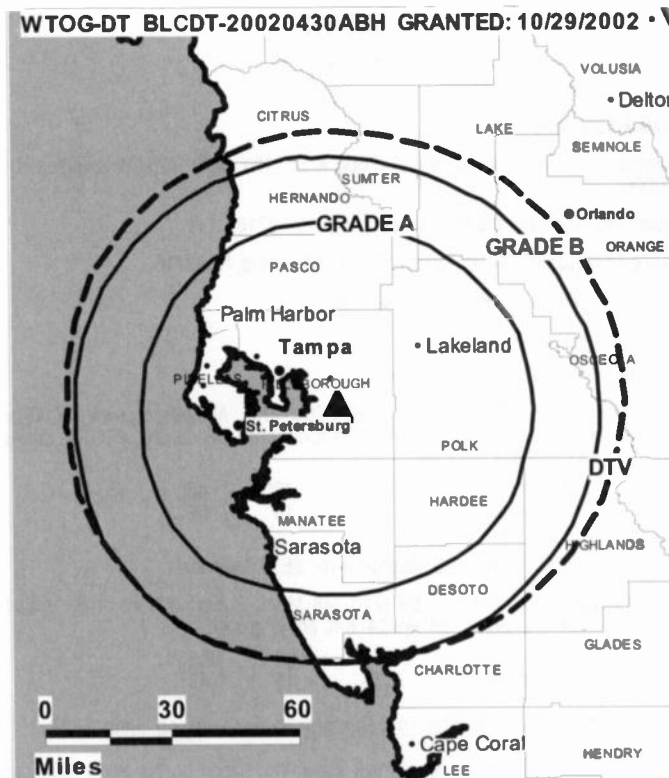
Ron Schruft, Local Sales Manager.

Ron Bartholomew, National Sales Manager.

John Kays, Chief Engineer.

Donna Schenkel, Business Manager.

Barbara Burley, Program & Promotion Director.



© 2007 Warren Communications News

Michelle Dean, Marketing & Public Affairs Director.

Erin Schaefer, Promotions Marketing Coordinator.

Greg Blackburn, Production Manager.

Stephen Tolomeo, Traffic Manager.

**City of License:** St. Petersburg. **Station DMA:** Tampa-St. Petersburg (Sarasota), FL.

**Rank:** 12.

**Nielsen Data:** Not available.

**WTSP**  
**Ch. 10**

**Network Service:** CBS.

**Licensee:** Pacific & Southern Co. Inc., 1100 Wilson Blvd., 27th Floor, Arlington, VA 22234.

**Studio:** 11450 Gandy Blvd., St. Petersburg, FL 33702.

**Mailing Address:** Box 10000, St. Petersburg, FL 33733.

**Phone:** 727-577-1010. **Fax:** 727-578-7637.

**E-mail:** desk@tampabays10.com

**Web Site:** http://www.tampabays10.com

**Technical Facilities:** Channel No. 10 (192-198 MHz). Authorized power: 316-kw visual, 31.6-kw aural. Antenna: 1501-ft above av. terrain, 1504-ft. above ground, 1512-ft. above sea level.

Latitude 28° 11' 00"  
Longitude 82° 45' 39"

Holds CP for change to 1499-ft above av. terrain, 1502-ft. above ground, 1513-ft. above sea level; BPCT-20041025ADK.

**Transmitter:** 2.6-mi. N of Tarpon Springs.

**Digital Facilities:** Channel No. 24 (530-536 MHz). Power: 1000-kw max. visual. Antenna: 1444-ft above av. terrain, 1447-ft. above ground, 1457-ft. above sea level.

Latitude 28° 11' 04"  
Longitude 82° 45' 39"

**FCC Digital File Number:** B MPCDT-20000501AFO. Granted: February 15, 2001.

**Note:** Latitude and longitude coordinates shown are based on the North American Datum of 1927 (NAD 27) as currently required by the Mass Media Bureau of the FCC.

**Satellite Earth Stations:** Transmitter Harris; Andrew, 7.3-meter C-band; Harris, 9-meter C-band; Microdyne, 5-meter Ku-band; AFC, 5-meter Ku-band; Microdyne, Harris, AvanteK receivers.

**SNG Mobile Dish:** Dalsat, 3.7-meter Ku-band.

**News Service:** AP.

**Ownership:** Gannett Co. Inc. (Group Owner).

**Began Operation:** July 18, 1965. Initially broadcast on interim basis; full time ABC, September 1, 1965. Merger of Rahall Communications with Gulf United approved by FCC July 27, 1978 (Television Digest, Vol. 17:35). Sale to Taft Television & Radio by Gulf United approved by FCC May 30, 1985 (Vol. 25:5, 20, 22). Sale to Citicasters Inc. approved by FCC October 2, 1987 (Vol. 27:16, 18, 23, 30, 41). Sale to Jacor Communications Inc. by Citicasters Inc. approved by FCC September 17, 1996 (Vol. 36:39). Sale to present owner by Jacor Communications approved by FCC (Vol. 36:40).

**Represented (sales):** Blair Television.

**Represented (legal):** Wiley, Rein & Fielding.

**Personnel:**

Sam Rosenwasser, President & General Manager.

Robert Eckleman, Local Sales Manager.

Dave Griscavage, National Sales Manager.

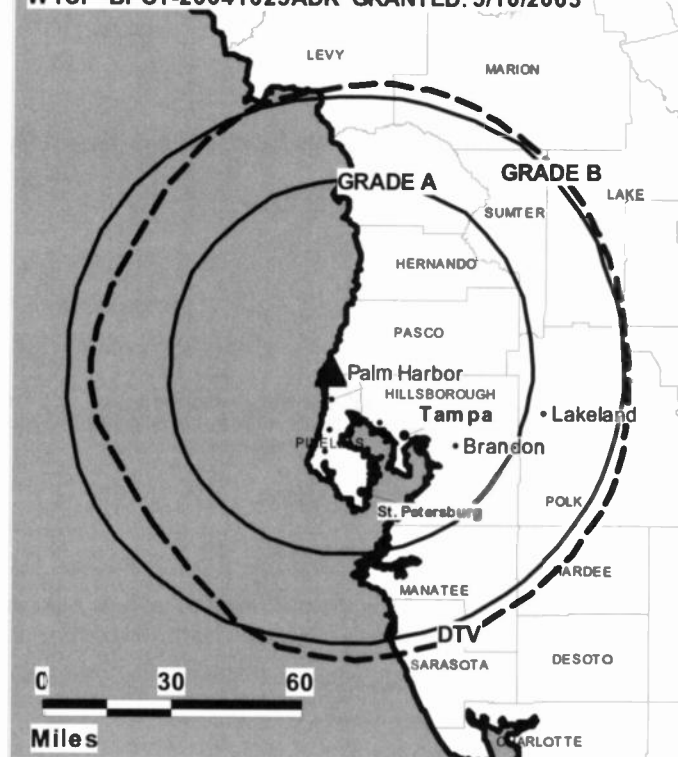
Anthony Diaz, National Sales Manager.

Lane Michaelsen, Vice President, News.

Gerald Michel, Vice President, Engineering.

Dan Reynolds, Vice President, Business.

WTSP BPCT-20041025ADK GRANTED: 5/10/2005



© 2007 Warren Communications News

Ellen Parent Lasher, Program & Community Relations Director.

Pete Nikiel, Marketing & Promotion Director.

Lee Griffen, Production Manager.

Michael Shea, Traffic Manager.

**Rates:** On request.

**City of License:** St. Petersburg. **Station DMA:** Tampa-St. Petersburg (Sarasota), FL.

**Rank:** 12.

Circulation © 2006 Nielsen. Coverage based on Nielsen study.

GrandTotal	Cable TV Households	Non-cable TV Households	Total TV Households
Estimated Station Totals *	1,237,790	454,120	1,691,910
Average Weekly Circulation (2006)	842,785	251,581	1,094,366
Average Daily Circulation (2006)			566,330
Station DMA Total	Cable TV Households	Non-cable TV Households	Total TV Households
Estimated Station Totals *	1,234,100	445,990	1,680,090
Average Weekly Circulation (2006)	842,180	250,508	1,092,688
Average Daily Circulation (2006)			566,041
Other DMA Total	Cable TV Households	Non-cable TV Households	Total TV Households
Estimated Station Totals *	3,690	8,130	11,820
Average Weekly Circulation (2006)	605	1,073	1,678
Average Daily Circulation (2006)			289

\*Estimated station totals are sums of the Nielsen TV and Cable TV household estimates for each county in which the station registers viewing of more than 5% as per the Nielsen Survey Methods.

**WTSP-DT**

**Ch. 24**

**Network Service:** CBS.

**Licensee:** Pacific & Southern Co. Inc., 1100 Wilson Blvd., 27th Floor, Arlington, VA 22234.

**Studio:** 11450 Gandy Blvd., St. Petersburg, FL 33702.

**Mailing Address:** Box 10000, St. Petersburg, FL 33733.

**Phone:** 727-577-1010. **Fax:** 727-578-7637.

**E-mail:** desk@tampabays10.com

**Web Site:** http://www.tampabays10.com

**Technical Facilities:** Channel No. 24 (530-536 MHz). Authorized power: 1000-kw max. visual. Antenna: 1444-ft above av. terrain, 1447-ft. above ground, 1457-ft. above sea level.

Latitude	28°	11'	04"
Longitude	82°	45'	39"

**Transmitter:** 1754 Solar Dr., Holiday.

**Note:** Latitude and longitude coordinates shown are based on the North American Datum of 1927 (NAD 27) as currently required by the Mass Media Bureau of the FCC.

**Ownership:** Gannett Co. Inc. (Group Owner).

**Began Operation:** May 15, 2000. High Definition.

**Represented (sales):** Blair Television.

**Represented (legal):** Wiley, Rein & Fielding.

**Represented (engineering):** Cavell, Mertz & Perryman Inc.

**Personnel:**

**Sam Rosenwasser**, President & General Manager.

**Robert Eckleman**, Local Sales Manager.

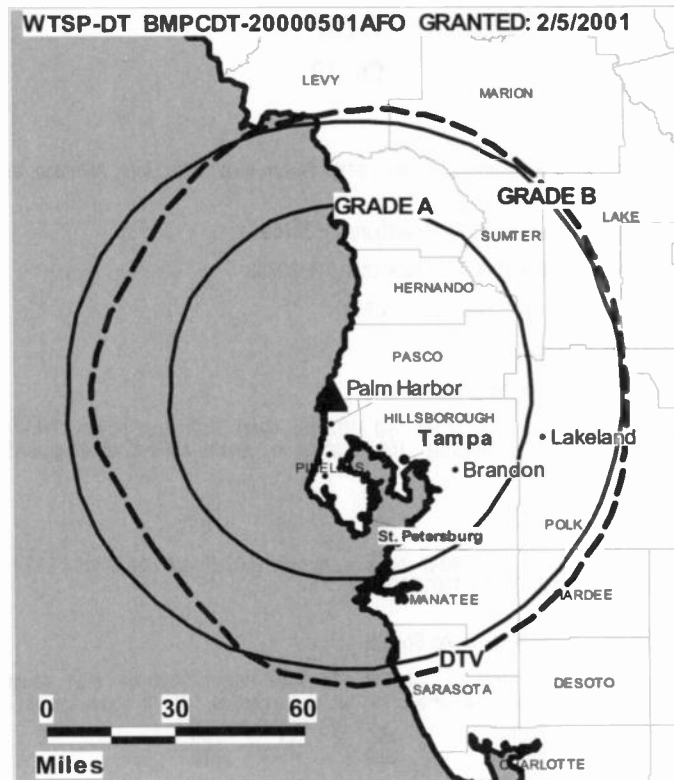
**Dave Griscavage**, National Sales Manager.

**Anthony Diaz**, National Sales Manager.

**Lane Michaelsen**, Vice President, News.

**Gerald Michel**, Vice President, Engineering.

**Dan Reynolds**, Vice President, Business.



© 2007 Warren Communications News

**Ellen Parent Lasher**, Program & Community Relations Director.

**Pete Nikiel**, Marketing & Promotion Director.

**Lee Griffen**, Production Manager.

**Michael Shea**, Traffic Manager.

**Rates:** Dn request.

**City of License:** St. Petersburg. **Station DMA:** Tampa-St. Petersburg (Sarasota), FL.

**Rank:** 12.

**Nielsen Data:** Not available.

**WTTA**  
**Ch. 38**

**Network Service:** MNT.

**Licensee:** Bay Television, 10706 Beaver Dam Rd., Cockeysville, MD 21030.

**Studio:** 7622 Bald Cypress Place, Tampa, FL 33614.

**Mailing Address:** 7662 Bald Cypress Place, Tampa, FL 33614.

**Phone:** 813-886-9882. **Fax:** 813-880-8100.

**E-mail:** comments@wta38.com

**Web Site:** http://www.wta38.com

**Technical Facilities:** Channel No. 38 (614-620 MHz). Authorized power: 1410-kw max. visual. Antenna: 1436-ft above av. terrain, 1427-ft. above ground, 1502-ft. above sea level.

Latitude 27° 50' 32"  
Longitude 82° 15' 46"

**Transmitter:** 15001 Boyette Rd., Riverview.

**Digital Facilities:** Channel No. 57 (728-734 MHz). Power: 1000-kw max. visual. Antenna: 1437-ft above av. terrain, 1427-ft. above ground.

Latitude 27° 50' 32"  
Longitude 82° 15' 46"

**FCC Digital File Number:** BPCDT-19991007AAX. Granted: August 24, 2006.

**Note:** Latitude and longitude coordinates shown are based on the North American Datum of 1927 (NAD 27) as currently required by the Mass Media Bureau of the FCC.

**Multichannel TV Sound:** Stereo and separate audio program.

**Satellite Earth Station:** Transmitter Comark; EASI, 4.5-meter KC-band; Agile receivers.

**Ownership:** Bay Television (Group Owner).

**Began Operation:** June 21, 1991.

**Represented (sales):** Millennium Sales & Marketing.

**Represented (legal):** Shaw Pittman.

**Represented (engineering):** Carl T. Jones Corp.

**Personnel:**

Julie Nelson, General Manager.

John Glenzer, General Sales Manager.

Jeanie McGinnis, Local Sales Manager.

Teresa Mallea, News Director.

Bob Hardie, Chief Engineer.

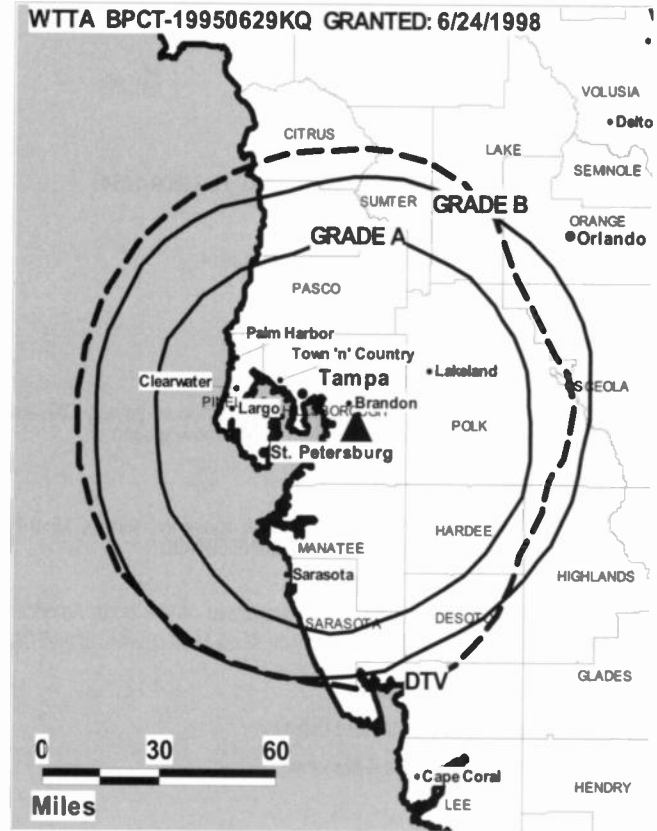
Madeleine Hernandez, Business Manager.

Laurie Marquart, Program Director.

Kent Welch, Promotion Director.

Mark Davis, Production Manager.

Carrie Dodds, Traffic Manager.



© 2007 Warren Communications News

**Rates:** On request.

**City of License:** St. Petersburg. **Station DMA:** Tampa-St. Petersburg (Sarasota), FL.

**Rank:** 12.

Circulation © 2006 Nielsen. Coverage based on Nielsen study.

GrandTotal	Cable		Non-cable		Total
	TV Households	TV Households	TV Households	TV Households	
Estimated Station Totals *	1,256,230	484,960	484,960	1,741,190	
Average Weekly Circulation (2006)	323,205	123,529	123,529	446,734	
Average Daily Circulation (2006)				144,576	
Station DMA Total	Cable		Non-cable		Total
	TV Households	TV Households	TV Households	TV Households	TV Households
Estimated Station Totals *	1,256,230	445,990	445,990	1,702,220	
Average Weekly Circulation (2006)	323,205	120,578	120,578	443,783	
Average Daily Circulation (2006)				144,241	
Other DMA Total	Cable		Non-cable		Total
	TV Households	TV Households	TV Households	TV Households	TV Households
Estimated Station Totals *	0	38,970	38,970	38,970	
Average Weekly Circulation (2006)	0	2,951	2,951	2,951	
Average Daily Circulation (2006)				335	

\*Estimated station totals are sums of the Nielsen TV and Cable TV household estimates for each county in which the station registers viewing of more than 5% as per the Nielsen Survey Methods.

**WTTA-DT**  
**Ch. 57**

**Network Service:** MNT.

**Licensee:** Bay Television, 5510 W. Gray St., West Tampa, FL 33609-1054.

**Studio:** 7622 Bald Cypress Pl., Tampa, FL 33614.

**Mailing Address:** 7622 Bald Cypress Place, Tampa, FL 33614.

**Phone:** 813-886-9882. **Fax:** 813-880-8154.

**E-mail:** comments@wta38.com

**Web Site:** http://www.wta38.com

**Technical Facilities:** Channel No. 57 (728-734 MHz). Authorized power: 1000-kw max. visual. Antenna: 1437-ft above av. terrain, 1427-ft. above ground.

Latitude	27°	50'	32"
Longitude	82°	15'	46"

Holds CP for change to 720-kw max. visual, 1453-ft above av. terrain, 1519-ft. above ground, 1594-ft. above sea level; BMPCDT-20060629ABD.

**Note:** Latitude and longitude coordinates shown are based on the North American Datum of 1927 (NAD 27) as currently required by the Mass Media Bureau of the FCC.

**Ownership:** Bay Television (Group Owner).

**Began Operation:** January 1, 2003. Standard Definition.

**Represented (sales):** Millennium Sales & Marketing.

**Personnel:**

Julie Nelson, General Manager.

John Glenzer, General Sales Manager.

Jeanie McGinnis, Local Sales Manager.

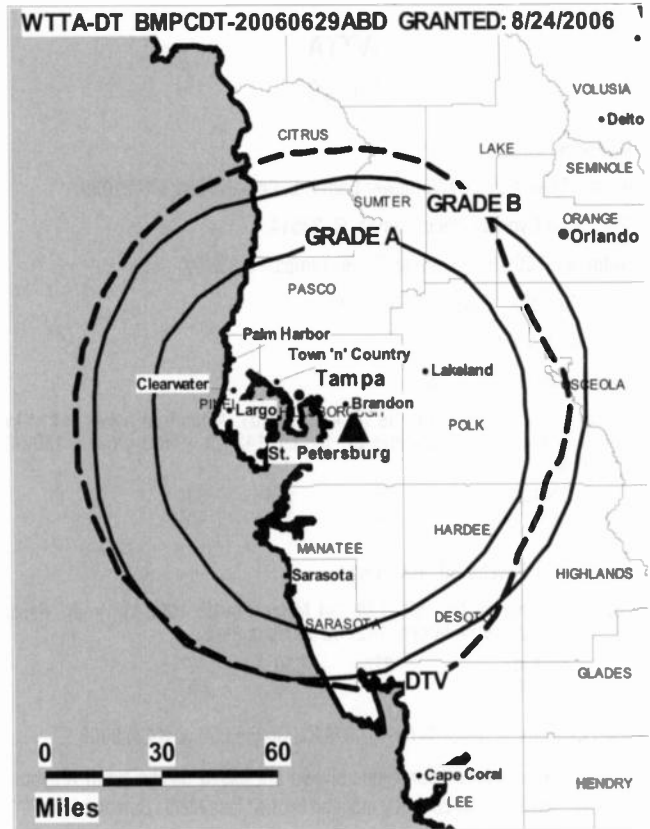
Teresa Mallea, News Director.

Bob Hardie, Chief Engineer.

Madeleine Hernandez, Business Manager.

Laurie Marquart, Program Director.

Kent Welch, Promotion Director.



© 2007 Warren Communications News

Mark Davis, Production Manager.

Carrie Dobbs, Traffic Manager.

**City of License:** St. Petersburg. **Station DMA:** Tampa-St. Petersburg (Sarasota), FL.

**Rank:** 12.

**Nielsen Data:** Not available.



**WHDT-DT**  
**Ch. 59**

**Network Service:** IND.

**Grantee:** Guenter Marksteiner, 1601 Forum Place, 12th Floor, West Palm Beach, FL 33401.

**Studio:** 1601 Forum Place, 12th Floor, West Palm Beach, FL 33401.

**Mailing Address:** 1601 Forum Place, 12th Floor, West Palm Beach, FL 33401.

**Phone:** 561-471-9200. **Fax:** 561-626-0877.

**E-mail:** info@whdt.net

**Web Site:** http://www.whdt.net

**Technical Facilities:** Channel No. 59 (740-746 MHz). Authorized power: 1000-kw visual, aural. Antenna: 262-ft above av. terrain, 262-ft. above ground, 276-ft. above sea level.

Latitude	26°	43'	37"
Longitude	80°	04'	48"

**Note:** Latitude and longitude coordinates shown are based on the North American Datum of 1927 (NAD 27) as currently required by the Mass Media Bureau of the FCC.

**Ownership:** Guenter Marksteiner.

**Began Operation:** Station operating under Special Temporary Authority at 0.4-kw max. visual; no on-air date

**Represented (legal):** Fletcher, Heald & Hildreth PLC.

**Personnel:**

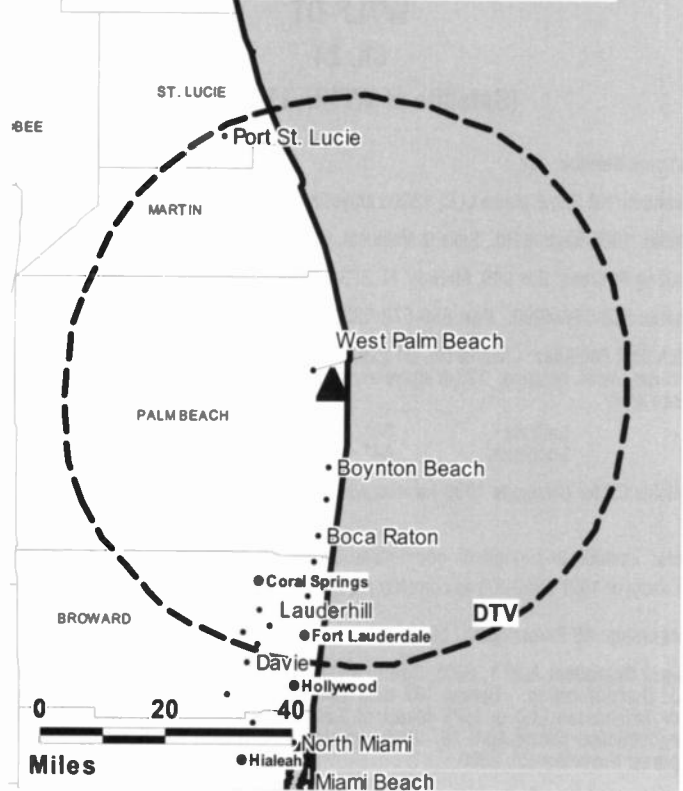
**Brian Content**, General Manager.

**Gunther Marksteiner**, Chief Engineer.

**Sonia Marksteiner**, Program Director.

**City of License:** Stuart. **Station DMA:** West Palm Beach-Fort Pierce, FL. **Rank:** 38.

WHDT-DT BPCDT-19960920LH GRANTED: 4/25/2000



© 2007 Warren Communications News

Nielsen Data: Not available.

**WTLF-DT**  
**Ch. 24**  
**(Satellite of WFXU, Live Oak)**

**Network Service:** CW.

**Licensee:** KB Prime Media LLC, 1320 Lafayette Rd., Gladwyne, PA 19035.

**Studio:** 1205 Baytree Rd., Suite 9, Valdosta, GA 31602.

**Mailing Address:** Box 949, Midway, FL 32343.

**Phone:** 850-576-4990. **Fax:** 850-576-0200.

**Technical Facilities:** Channel No. 24 (530-536 MHz). Authorized power: 24-kw max. visual, aural. Antenna: 128-ft above av. terrain, 171-ft. above ground, 255-ft. above sea level.

Latitude	30°	29'	40"
Longitude	84°	25'	003"

Holds CP for change to 1000-kw max. visual; BPCDT-20040514ACK.

**Note:** Latitude and longitude coordinates shown are based on the North American Datum of 1927 (NAD 27) as currently required by the Mass Media Bureau of the FCC.

**Ownership:** KB Prime Media LLC.

**Began Operation:** April 1, 2003. Sale to Mystic Television of Tallahassee LLC (Daniel J. Duman) pends. Duman will then sell station to either Bluenose Television of Tallahassee LLC or MPS Media of Tallahassee License LLC. Granted analog construction permit April 25, 2000; granted modification for digital construction permit November 28, 2000.

**Represented (legal):** Davis Wright Tremaine LLP.

**Personnel:**

**David Hinterschied**, General Manager.

**Tana Kenny**, General & Local Sales Manager.

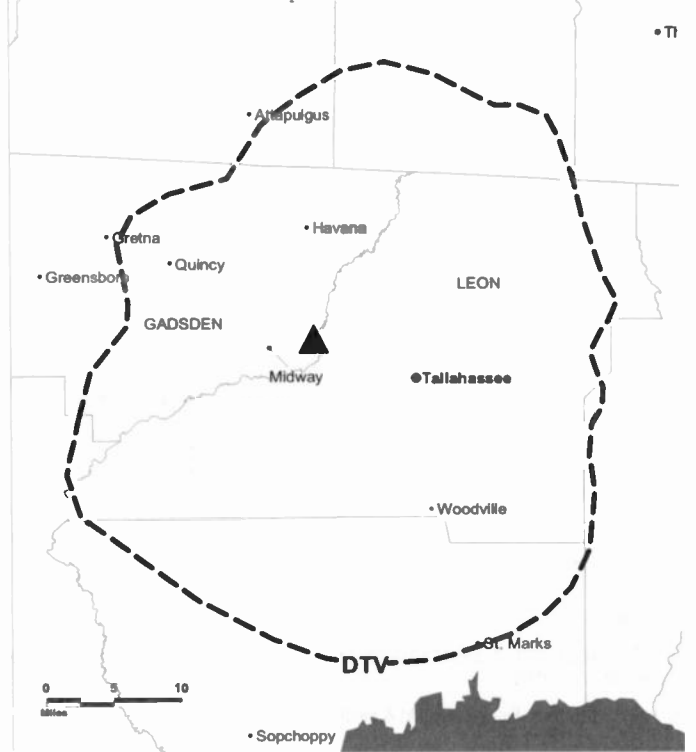
**Nathan Mears**, National Sales Manager.

**Mike Brown**, Chief Engineer.

**Lori Conroy**, Business Manager.

**Chuck Lindsey**, Promotion & Production Director.

WTLF-DT BPCDT-20021018AAE GRANTED: 10/29/2002



**Don Abel**, Creative Services Director.

**Doris Jones**, Traffic Manager.

**City of License:** Tallahassee. **Station DMA:** Tallahassee, FL-Thomasville, GA.

**Rank:** 108.

**Nielsen Data:** Not available.

**WTWC-DT**

**Ch. 2**

**Network Service:** NBC.

**Licensee:** WTWC Licensee LLC, 10706 Beaver Dam Rd., Cockeysville, MD 21030.

**Studio:** 8440 Deertake S, Tallahassee, FL 32312.

**Mailing Address:** 8440 Deertake S, Tallahassee, FL 32312.

**Phone:** 850-893-4140. **Fax:** 850-893-6974.

**E-mail:** pkeamey@wtwc40.com

**Web Site:** http://www.wtwc40.com

**Technical Facilities:** Channel No. 2 (54-60 MHz). Authorized power: 9.2-kw visual.  
 Antenna: 1912-ft above av. terrain, 1917-ft. above ground.

Latitude	30°	40'	51"
Longitude	83°	58'	21"

**Note:** Latitude and longitude coordinates shown are based on the North American Datum of 1927 (NAD 27) as currently required by the Mass Media Bureau of the FCC.

**Ownership:** Sinclair Broadcast Group Inc. (Group Owner).

**Began Operation:** December 21, 2002. Standard Definition.

**Represented (sales):** Millennium Sales & Marketing.

**Personnel:**

**Bob W. Franklin**, General Manager.

**Eileen Russo**, General Sales Manager.

**Patrick Kearney**, Local Sales Manager.

**Haley Stinchfield**, National Sales Manager.

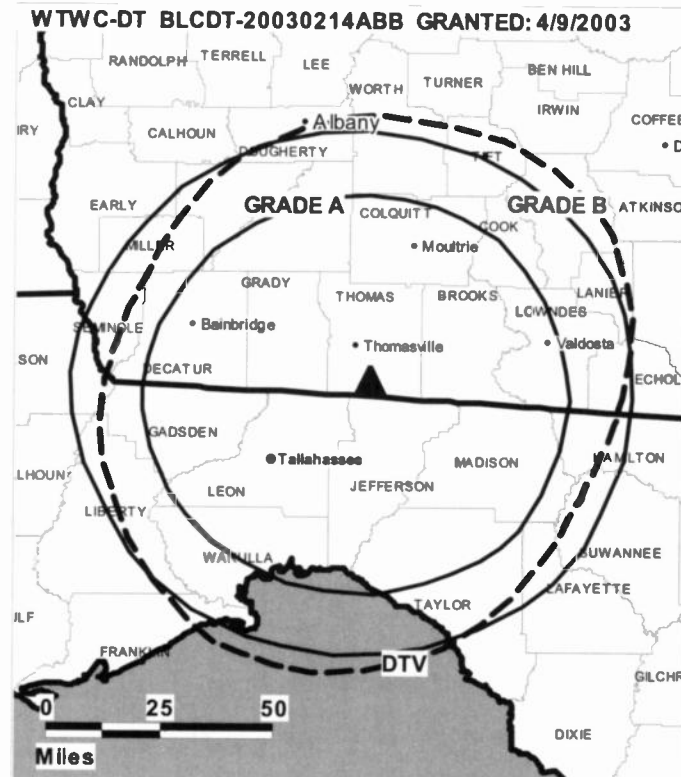
**Steve Rollison**, News Director.

**Dennis McSorley**, Chief Engineer.

**Barbara Agramonte**, Business Manager.

**Mike Plummer**, Program Director.

**Joe Sigman**, Promotion & Production Manager.



© 2007 Warren Communications News

**Sue Downs**, Traffic Manager.

**Beverly Miller**, Human Resources Specialist.

**City of License:** Tallahassee. **Station DMA:** Tallahassee, FL-Thomasville, GA.

**Rank:** 108.

**Nielsen Data:** Not available.

**WTWC-TV**

**Ch. 40**

**Network Service:** NBC.

**Licensee:** WTWC Inc., 10706 Beaver Dam Rd., Cockeysville, MD 21030.

**Studio:** 8440 Deerlake S, Tallahassee, FL 32312.

**Mailing Address:** 8440 Deerlake S, Tallahassee, FL 32312.

**Phone:** 850-893-4140. **Fax:** 850-893-6974.

**E-mail:** pkeamey@wtwc40.com

**Web Site:** http://www.wtwc40.com

**Technical Facilities:** Channel No. 40 (626-632 MHz). Authorized power: 3160-kw max. visual. Antenna: 883-ft above av. terrain, 797-ft. above ground, 1027-ft. above sea level.

Latitude 30° 35' 12"  
Longitude 84° 14' 11"

Holds CP for change to 2090-kw max. visual, 1968-ft above av. terrain, 1972-ft. above ground, 2126-ft. above sea level; lat. 30° 40' 51", long. 83° 58' 21", BMPCT-20050412AAI.

**Transmitter:** 8440 Deerlake S Rd.

**Digital Facilities:** Channel No. 2 (54-60 MHz). Power: 9.2-kw visual. Antenna: 1912-ft above av. terrain, 1917-ft. above ground.

Latitude 30° 40' 51"  
Longitude 83° 58' 21"

**FCC Digital File Number:** BMPCDT-20011128ACT. Granted: January 18, 2002.

**Note:** Latitude and longitude coordinates shown are based on the North American Datum of 1927 (NAD 27) as currently required by the Mass Media Bureau of the FCC.

**Satellite Earth Stations:** Transmitter Townsend; Microdyne, 7-meter C-band; Harris, 8.3-meter Ku-band; Prosat, 3-meter C-band; Microdyne, Harris receivers.

**LMA:** Local marketing agreement with WTXL-TV (A), Tallahassee.

**Ownership:** Sinclair Broadcast Group Inc. (Group Owner).

**Began Operation:** April 21, 1983.

**Represented (sales):** Millennium Sales & Marketing.

**Represented (legal):** Dow, Lohnes & Albertson PLLC.

**Represented (engineering):** duTreil, Lundin & Rackley Inc.

**Personnel:**

**Bob W. Franklin**, General Manager.

**Eileen Russo**, General Sales Manager.

**Patrick Kearney**, Local Sales Manager.

**Haley Stinchfield**, National Sales Manager.

**Steve Rollison**, News Director.

**Dennis McSorley**, Chief Engineer.

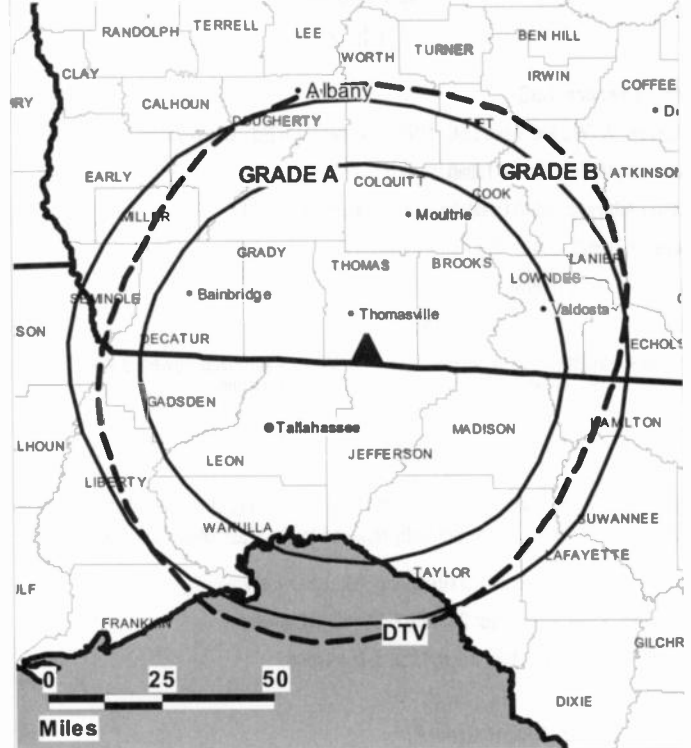
**Barbara Agramonte**, Business Manager.

**Mike Plummer**, Program Director.

**Joe Sigman**, Promotion & Production Manager.

**Sue Downs**, Traffic Manager.

**WTWC-TV BPCT-20000804ADI GRANTED: 1/23/2001**



© 2007 Warren Communications News

**Beverly Miller**, Human Resources Specialist.

**Highest 30 Sec. Rate:** \$2000.

**City of License:** Tallahassee. **Station DMA:** Tallahassee, FL-Thomasville, GA.

**Rank:** 108.

Circulation © 2006 Nielsen. Coverage based on Nielsen study.

GrandTotal	Cable TV Households	Non-cable TV Households	Total TV Households
Estimated Station Totals *	167,970	103,530	271,500
Average Weekly Circulation (2006)	82,027	39,260	121,287
Average Daily Circulation (2006)			49,203
Station DMA Total	Cable TV Households	Non-cable TV Households	Total TV Households
Estimated Station Totals *	159,210	82,320	241,530
Average Weekly Circulation (2006)	81,388	37,323	118,711
Average Daily Circulation (2006)			48,458
Other DMA Total	Cable TV Households	Non-cable TV Households	Total TV Households
Estimated Station Totals *	8,760	21,210	29,970
Average Weekly Circulation (2006)	639	1,937	2,576
Average Daily Circulation (2006)			745

\*Estimated station totals are sums of the Nielsen TV and Cable TV household estimates for each county in which the station registers viewing of more than 5% as per the Nielsen Survey Methods.

**WTXL-DT**  
**Ch. 22**

**Network Service:** ABC.

**Licensee:** Southern Broadcast Corp. of Sarasota, 1477 10th St., Sarasota, FL 34236.

**Studio:** 8440 Deerlake S, Tallahassee, FL 32312.

**Mailing Address:** 8440 Deerlake S, Tallahassee, FL 32312.

**Phone:** 850-893-3127; 850-893-4140. **Fax:** 850-668-0423.

**E-mail:** news@wtd.com; dhoward@wtd.com

**Web Site:** http://www.wtd.com

**Technical Facilities:** Channel No. 22 (518-524 MHz). Authorized power: 8.7-kw max. visual, aural. Antenna: 1598-ft above av. terrain, 1601-ft. above ground, 1759-ft. above sea level.

Latitude	30°	40'	06"
Longitude	83°	58'	10"

**Note:** Latitude and longitude coordinates shown are based on the North American Datum of 1927 (NAD 27) as currently required by the Mass Media Bureau of the FCC.

**Ownership:** Southern Broadcast Corp. of Sarasota (Group Owner).

**Began Operation:** No on-air date

**Represented (legal):** Leibowitz & Associates PA.

**Represented (sales):** Millennium Sales & Marketing.

**Personnel:**

**Bob W. Franklin**, General Manager.

**Eileen Russo**, General Sales Manager.

**Patrick Kearney**, Local Sales Manager.

**Haley Stinchfield**, National Sales Manager.

**Steve Rollison**, News Director.

**Dennis McSorley**, Chief Engineer.

**Barbara Agramonte**, Business Manager.

**Mike Plummer**, Program Director.



© 2007 Warren Communications News

**Joe Sigman**, Production & Promotion Director.

**Sue Downs**, Traffic Manager.

**Beverly Miller**, Human Resources Specialist.

**City of License:** Tallahassee. **Station DMA:** Tallahassee, FL-Thomasville, GA.

**Rank:** 108.

**Nielsen Data:** Not available.

**WTXL-TV**  
**Ch. 27**

**Network Service:** ABC.

**Licensee:** Southern Broadcast Corp. of Sarasota, 1477 10th St., Sarasota, FL 34236.

**Studio:** 8400 Deerlake S, Tallahassee, FL 32312.

**Mailing Address:** 8440 Deerlake S, Tallahassee, FL 32312.

**Phone:** 850-893-3127; 850-893-4140. **Fax:** 850-668-0423.

**E-mail:** news@wxd.com; dhoward@wxd.com

**Web Site:** http://www.wxd.com

**Technical Facilities:** Channel No. 27 (548-554 MHz). Authorized power: 2690-kw max. visual. Antenna: 1699-ft above av. terrain, 1683-ft. above ground, 1841-ft. above sea level.

Latitude 30° 40' 06"  
Longitude 83° 58' 10"

**Transmitter:** E side of U.S. 319, 6.6-mi. NNE of Tallahassee city limits.

**Digital Facilities:** Channel No. 22 (518-524 MHz). Power: 8.7-kw max. visual, aural. Antenna: 1598-ft above av. terrain, 1601-ft. above ground, 1759-ft. above sea level.

Latitude 30° 40' 06"  
Longitude 83° 58' 10"

**FCC Digital File Number:** BPCDT-19991028ADJ. Granted: March 16, 2006.

**Note:** Latitude and longitude coordinates shown are based on the North American Datum of 1927 (NAD 27) as currently required by the Mass Media Bureau of the FCC.

**Satellite Earth Stations:** Transmitter Acrodyne; Vertex, 5-meter Ku-band; AFC, 5-meter Ku-band; Scientific-Atlanta, M/A-Corn receivers.

**News Services:** Conus, AP.

**LMA:** Local marketing agreement with WTWC-TV (N), Tallahassee, FL.

**Ownership:** Southern Broadcast Corp. of Sarasota (Group Owner).

**Began Operation:** September 16, 1976. Sale to U.S. Communications Group by E. C. Allen approved by FCC January 27, 1984. Sale to Tallahassee Channel 27 Inc. by U.S. Communications Group approved by FCC August 23, 1991. Sale to Media Venture Management Inc. by Tallahassee Channel 27 Inc. approved by FCC May 26, 1993. Proposed sale to Hughes Broadcasting Partners II Ltd. dismissed by FCC October 7, 1996. Sale to present owner by Media Venture Management Inc. approved by FCC September 29, 2005.

**Represented (legal):** Leibowitz & Associates PA.

**Represented (sales):** Millennium Sales & Marketing.

**Personnel:**

Bob W. Franklin, General Manager.

Eileen Russo, General Sales Manager.

Patrick Kearney, Local Sales Manager.

Haley Stinchfield, National Sales Manager.

Steve Rollison, News Director.

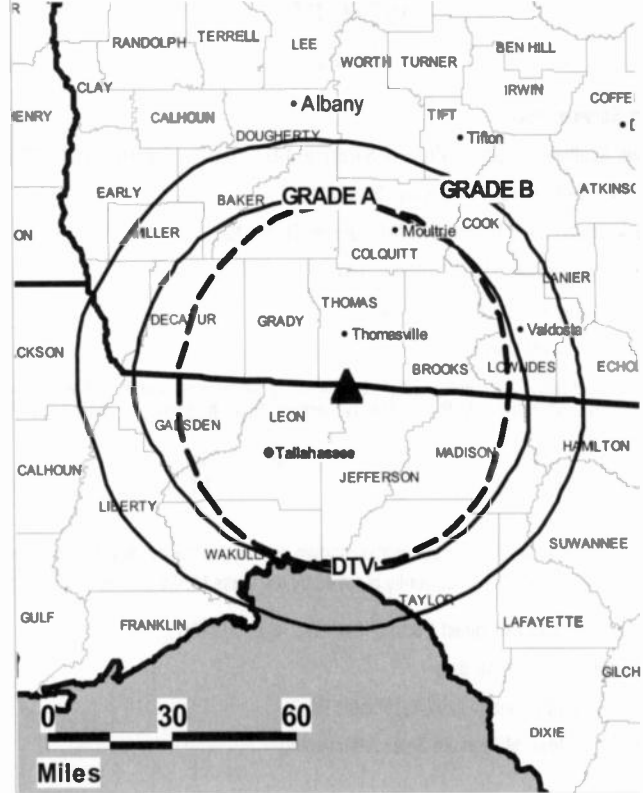
Dennis McSorley, Chief Engineer.

Barbara Agramonte, Business Manager.

Mike Plummer, Program Director.

Joe Sigman, Production & Promotion Director.

**WTXL-TV BMPCT-19981112KJ GRANTED: 1/15/1999**



© 2007 Warren Communications News

**Sue Downs, Traffic Manager.**

**Beverly Miller, Human Resources Specialist.**

**Rates:** On request.

**City of License:** Tallahassee. **Station DMA:** Tallahassee, FL-Thomasville, GA.

**Rank:** 108.

Circulation © 2006 Nielsen. Coverage based on Nielsen study.

GrandTotal	Cable TV Households	Non-cable TV Households	Total TV Households
Estimated Station Totals *	180,120	107,790	287,910
Average Weekly Circulation (2006)	88,369	41,153	129,522
Average Daily Circulation (2006)			48,742
Station DMA Total	Cable TV Households	Non-cable TV Households	Total TV Households
Estimated Station Totals *	156,780	82,320	239,100
Average Weekly Circulation (2006)	84,598	37,366	121,964
Average Daily Circulation (2006)			46,662
Other DMA Total	Cable TV Households	Non-cable TV Households	Total TV Households
Estimated Station Totals *	23,340	25,470	48,810
Average Weekly Circulation (2006)	3,771	3,787	7,558
Average Daily Circulation (2006)			2,080

\*Estimated station totals are sums of the Nielsen TV and Cable TV household estimates for each county in which the station registers viewing of more than 5% as per the Nielsen Survey Methods.

**WFLA-DT**

**Ch. 7**

**Network Service:** NBC.

**Licensee:** Media General Communications, Inc., 333 E. Franklin St., Richmond, VA 23219.

**Studio:** 200 S. Parker St., Tampa, FL 33606.

**Mailing Address:** PO Box 1410, Tampa, FL 33601.

**Phone:** 813-228-8888. **Fax:** 813-221-5787.

**E-mail:** eland@wfla.com

**Web Site:** http://www.wfla.com

**Technical Facilities:** Channel No. 7 (174-180 MHz). Authorized power: 35-kw visual. Antenna: 1526-ft above av. terrain, 1519-ft. above ground, 1595-ft. above sea level.

Latitude	27°	50'	32"
Longitude	82°	15'	45"

**Transmitter:** 15001 Boyette Rd., Riverview.

**Note:** Latitude and longitude coordinates shown are based on the North American Datum of 1927 (NAD 27) as currently required by the Mass Media Bureau of the FCC.

**Ownership:** Media General Inc. (Group Owner).

**Began Operation:** November 1, 1999. High Definition.

**Personnel:**

**Eric Land**, General Manager.

**Rick McEwen**, Operations Director.

**Joe Pomilla**, Sales Director.

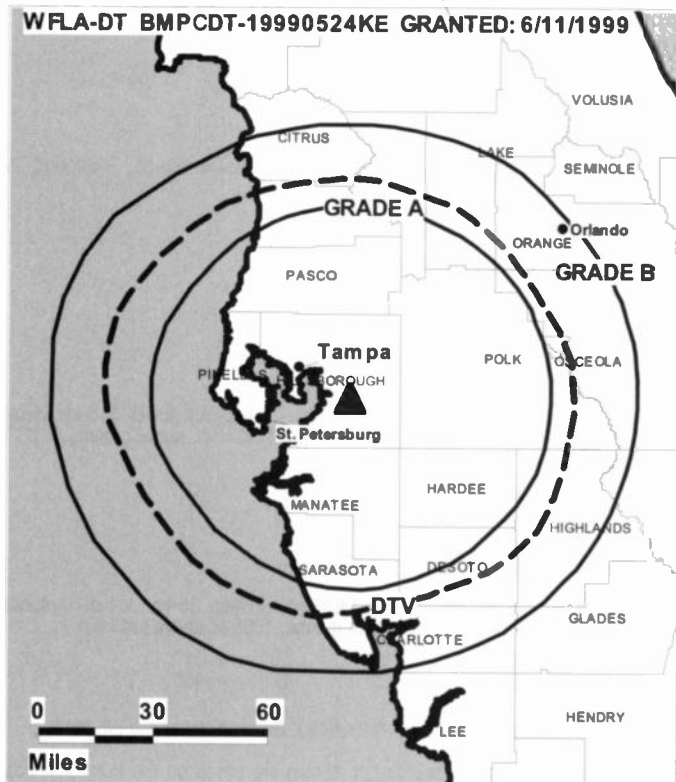
**Carol Ward**, Local Sales Manager.

**Mark Overstreet**, National Sales Manager.

**Forest Carr**, News Director.

**Mark Schaefer**, Engineering Director.

**Joyce Lueders**, Business Manager & Programming Director.



© 2007 Warren Communications News

**Brad Moses**, Marketing & Promotion Director.

**Rates:** On request.

**City of License:** Tampa. **Station DMA:** Tampa-St. Petersburg (Sarasota), FL.

**Rank:** 12.

**Nielsen Data:** Not available.

**WFLA-TV**

**Ch. 8**

**Network Service:** NBC.

**Licensee:** Media General Communications, Inc., 333 E. Franklin St., Richmond, VA 23219.

**Studio:** 200 S. Parker St., Tampa, FL 33606.

**Mailing Address:** PD Box 1410, Tampa, FL 33601.

**Phone:** 813-228-8888. **Fax:** 813-221-5787.

**E-mail:** jlueders@wfla.com

**Web Site:** http://www.wfla.com

**Technical Facilities:** Channel No. 8 (180-186 MHz). Authorized power: 316-kw visual, 31.6-kw aural. Antenna: 1536-ft. above av. terrain, 1545-ft. above ground, 1612-ft. above sea level.

Latitude 27° 50' 32"  
Longitude 82° 15' 46"

**Transmitter:** 15001 Boyette Rd., 5.5-mi. N of Balm.

**Digital Facilities:** Channel No. 7 (174-180 MHz). Power: 35-kw visual. Antenna: 1526-ft. above av. terrain, 1519-ft. above ground, 1595-ft. above sea level.

Latitude 27° 50' 32"  
Longitude 82° 15' 45"

**FCC Digital File Number:** BPCDT-19991026ABJ. Granted: November 24, 2000.

**Note:** Latitude and longitude coordinates shown are based on the North American Datum of 1927 (NAD 27) as currently required by the Mass Media Bureau of the FCC.

**Multichannel TV Sound:** Stereo and separate audio program.

**Satellite Earth Stations:** Transmitter Harris; Vertex, 6-meter Ku-band; Scientific-Atlanta, 6.1-meter C-band; Scientific-Atlanta, 7-meter KC-band; Standard Communications receivers.

**SNG Mobile Dish:** Frontline, 2.4-meter Ku-band-band.

**News Service:** NBC News Channel.

**Ownership:** Media General Inc. (Group Owner).

**Began Operation:** February 14, 1955.

**Represented (sales):** Harrington, Righter & Parsons Inc.

**Represented (legal):** Dow, Lohnes & Albertson PLLC.

**Personnel:**

Eric Land, General Manager.

Rick McEwen, Operations Director.

Joe Pomilla, Sales Director.

Carol Ward, Local Sales Manager.

Mark Overstreet, National Sales Manager.

Forrest Carr, News Director.

Mark Schaefer, Engineering Director.

Joyce Lueders, Business Manager & Programming Director.

Brad Moses, Marketing & Promotion Director.



© 2007 Warren Communications News

**Rates:** On request.

**City of License:** Tampa. **Station DMA:** Tampa-St. Petersburg (Sarasota), FL.

**Rank:** 12.

Circulation © 2006 Nielsen. Coverage based on Nielsen study.

GrandTotal	Cable TV Households	Non-cable TV Households	Total TV Households
Estimated Station Totals *	1,315,170	484,960	1,800,130
Average Weekly Circulation (2006)	857,892	283,531	1,141,423
Average Daily Circulation (2006)			617,909
Station DMA Total	Cable TV Households	Non-cable TV Households	Total TV Households
Estimated Station Totals *	1,256,230	445,990	1,702,220
Average Weekly Circulation (2006)	848,833	279,071	1,127,904
Average Daily Circulation (2006)			612,058
Other DMA Total	Cable TV Households	Non-cable TV Households	Total TV Households
Estimated Station Totals *	58,940	38,970	97,910
Average Weekly Circulation (2006)	9,059	4,460	13,519
Average Daily Circulation (2006)			5,851

\*Estimated station totals are sums of the Nielsen TV and Cable TV household estimates for each county in which the station registers viewing of more than 5% as per the Nielsen Survey Methods.



**WFTS-DT**

**Ch. 29**

**Network Service:** ABC.

**Licensee:** Tampa Bay Television Inc., c/o J. Winter, 4045 N. Himes Ave., Tampa, FL 33607.

**Studio:** 4045 N. Himes Ave., Tampa, FL 33607.

**Mailing Address:** 4045 N. Himes Ave., Tampa, FL 33607-6607.

**Phone:** 813-354-2828. **Fax:** 813-870-2828.

**E-mail:** generalmanager@abcactionnews.com

**Web Site:** <http://www.wfts.com>

**Technical Facilities:** Channel No. 29 (560-566 MHz). Authorized power: 500-kw max. visual. Antenna: 1562-ft above av. terrain, 1552-ft. above ground, 1591-ft. above sea level.

Latitude	27°	50'	32"
Longitude	82°	15'	45"

Requests CP for change to 987-kw max. visual, 1558-ft above av. terrain, 1552-ft. above ground, 1627-ft. above sea level; BPCDT-20040330ABZ.

**Transmitter:** 15001 Boyette Rd., Riverview.

**Note:** Latitude and longitude coordinates shown are based on the North American Datum of 1927 (NAD 27) as currently required by the Mass Media Bureau of the FCC.

**Ownership:** E. W. Scripps Co. (Group Owner).

**Began Operation:** October 1, 1999. Standard Definition.

**Represented (sales):** Eagle Television Sales.

**Personnel:**

**Bill Carey**, General Manager.

**Sarah Tyrrell**, General Sales Manager.

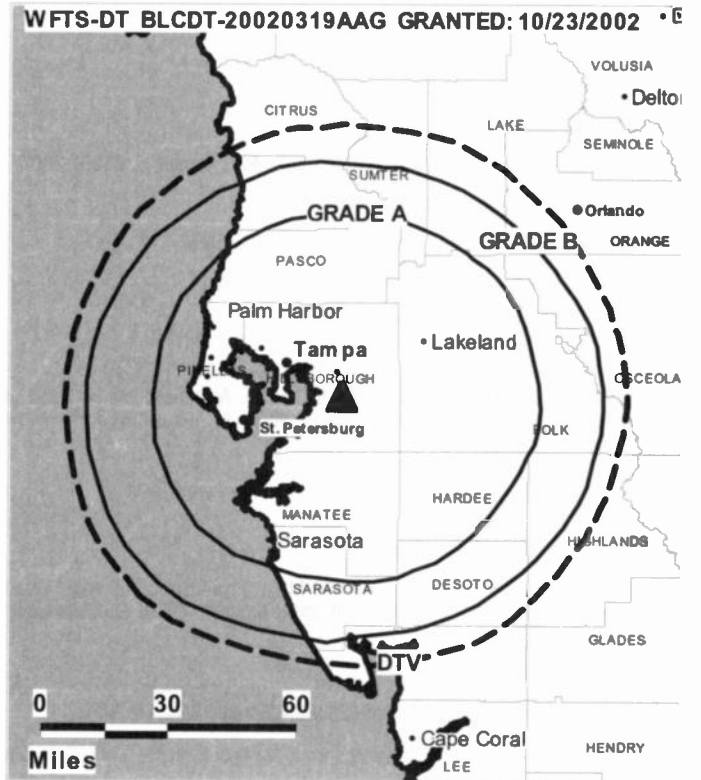
**Charlie Ferro**, National Sales Manager.

**Bill Berra**, News Director.

**Jack Winter**, Broadcast Operations Manager & Chief Engineer.

**Laura Raisbeck**, Business Manager.

**Zamie Mount**, Program Director.



© 2007 Warren Communications News

**Donna Wilson**, Promotion Manager.

**Carol Davis**, Traffic Manager.

**Joy Petit**, Community Affairs Manager.

**City of License:** Tampa. **Station OMA:** Tampa-St. Petersburg (Sarasota), FL.

**Rank:** 12.

**Nielsen Data:** Not available.

**WFTS-TV**  
**Ch. 28**

**Network Service:** ABC.

**Licensee:** Tampa Bay Television Inc., 4045 N. Himes Ave., Tampa, FL 33607-6607.

**Studio:** 4045 N. Himes Ave., Tampa, FL 33607-6607.

**Mailing Address:** 4045 N. Himes Ave., Tampa, FL 33607-6607.

**Phone:** 813-354-2828; 877-833-2828. **Fax:** 813-870-2828.

**E-mail:** generalmanager@abcactionnews.com

**Web Site:** http://www.wfts.com

**Technical Facilities:** Channel No. 28 (554-560 MHz). Authorized power: 2630-kw max. visual, 263-kw aural. Antenna: 1546-ft above av. terrain, 1538-ft. above ground, 1613-ft. above sea level.

Latitude 27° 50' 32"  
Longitude 82° 15' 46"

**Transmitter:** 15001 Boyette Rd., Riverview.

**Digital Facilities:** Channel No. 29 (560-566 MHz). Power: 500-kw max. visual. Antenna: 1562-ft above av. terrain, 1552-ft. above ground, 1591-ft. above sea level.

Latitude 27° 50' 32"  
Longitude 82° 15' 45"

**FCC Digital File Number:** B MPCDT-19991230ABA. Granted: May 14, 2001.

**Note:** Latitude and longitude coordinates shown are based on the North American Datum of 1927 (NAD 27) as currently required by the Mass Media Bureau of the FCC.

**Satellite Earth Stations:** Transmitter Harris; Andrew, 7.3-meter KC-band; Andrew, 3.7-meter Ku-band; Andrew, 4.5-meter KC-band.

**News Service:** AP.

**Ownership:** E. W. Scripps Co. (Group Owner).

**Began Operation:** December 14, 1981. Sale to Capital Cities Communications by Ian Wheeler, et al., approved by FCC July 23, 1984 (Television Digest, Vol. 24:17). Sale to present owner by Capital Cities Communications approved by FCC November 14, 1985 (Vol. 25:30).

**Represented (sales):** Eagle Television Sales.

**Represented (legal):** Baker & Hostetler LLP.

**Represented (engineering):** Denny & Associates PC.

**Personnel:**

Bill Carey, General Manager.

Sarah Tyrrell, General Sales Manager.

Charlie Ferro, National Sales Manager.

Bill Berra, News Director.

Jack Winter, Broadcast Operations Manager & Chief Engineer.

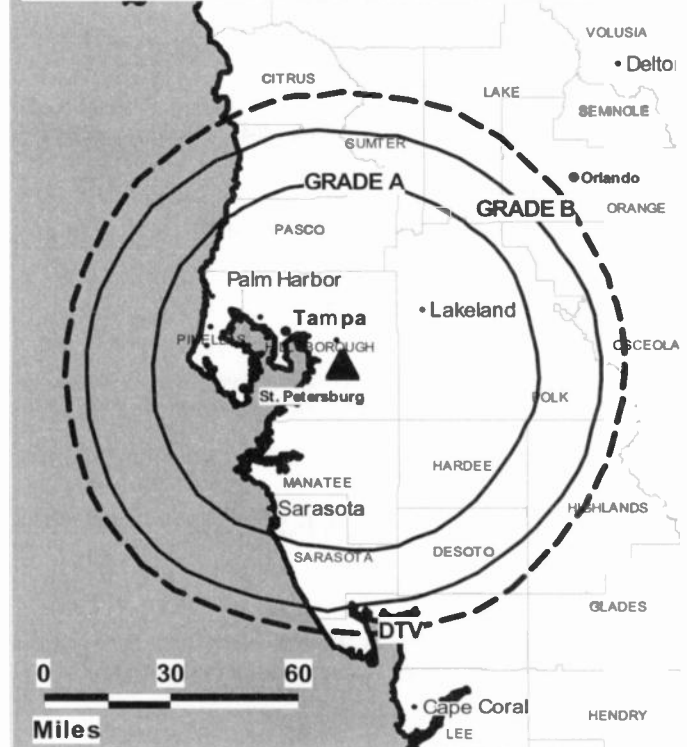
Laura Raisbeck, Business Manager.

Zamie Mount, Program Director.

Donna Wilson, Promotion Manager.

Carol Davis, Traffic Manager.

WFTS-TV BPCT-19960702KP GRANTED: 7/23/1998



© 2007 Warren Communications News

Joy Petit, Community Affairs Manager.

**Rates:** On request.

**City of License:** Tampa. **Station DMA:** Tampa-St. Petersburg (Sarasota), FL.

**Rank:** 12.

Circulation © 2006 Nielsen. Coverage based on Nielsen study.

GrandTotal	Cable TV Households	Non-cable TV Households	Total TV Households
Estimated Station Totals *	1,256,230	476,830	1,733,060
Average Weekly Circulation (2006)	619,335	201,346	820,681
Average Daily Circulation (2006)			316,699
Station DMA Total	Cable TV Households	Non-cable TV Households	Total TV Households
Estimated Station Totals *	1,256,230	445,990	1,702,220
Average Weekly Circulation (2006)	619,335	198,762	818,097
Average Daily Circulation (2006)			316,373
Other DMA Total	Cable TV Households	Non-cable TV Households	Total TV Households
Estimated Station Totals *	0	30,840	30,840
Average Weekly Circulation (2006)	0	2,584	2,584
Average Daily Circulation (2006)			326

\*Estimated station totals are sums of the Nielsen TV and Cable TV household estimates for each county in which the station registers viewing of more than 5% as per the Nielsen Survey Methods.

**WFTT-DT**  
**Ch. 47**

**Network Service:** TEL.

**Grantee:** Telefutura Tampa LLC, 1999 Avenue of the Stars, Suite 3050, Los Angeles, CA 90067.

**Studio:** 2610 W. Hillsborough Ave., Box 15058, Tampa, FL 33614.

**Mailing Address:** 2610 W. Hillsborough Ave., Tampa, FL 33614.

**Phone:** 813-872-6262. **Fax:** 813-998-3600.

**E-mail:** shess@univision.net

**Web Site:** http://www.univision.net

**Technical Facilities:** Channel No. 47 (668-674 MHz). Authorized power: 500-kw max. visual, aural. Antenna: 1040-ft above av. terrain, 1033-ft. above ground, 1109-ft. above sea level.

Latitude	27°	50'	32"
Longitude	82°	15'	45"

**Note:** Latitude and longitude coordinates shown are based on the North American Datum of 1927 (NAD 27) as currently required by the Mass Media Bureau of the FCC.

**Ownership:** Univision Communications Inc. (Group Owner).

**Began Operation:** Station operating under Special Temporary Authority at 500-kw max. visual; no on-air date

**Represented (legal):** Shaw Pittman.

**Personnel:**

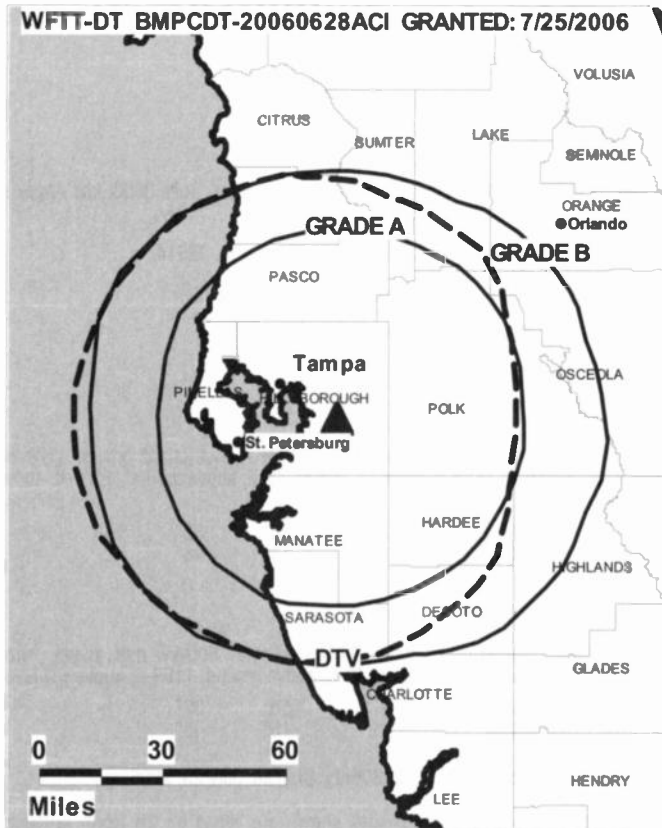
**Rolo Duarte**, General Manager.

**Nelson Castillo**, General Sales Manager.

**Anibel Soto**, National Sales Manager.

**Steven Hess**, Chief Engineer.

**Margaret Stanfield**, Traffic Manager.



**City of License:** Tampa. **Station DMA:** Tampa-St. Petersburg (Sarasota), FL.

**Rank:** 12.

**Nielsen Data:** Not available.

**WFTT-TV**  
**Ch. 50**

**Network Service:** TEL.

**Licensee:** Telefutura Tampa LLC, 1999 Avenue of the Stars, Suite 3050, Los Angeles, CA 90067.

**Studio:** 2610 W. Hillsborough Ave., Box 15058, Tampa, FL 33614.

**Mailing Address:** 2610 W. Hillsborough Ave., Tampa, FL 33614.

**Phone:** 813-872-6262. **Fax:** 813-998-3600.

**E-mail:** shess@univision.net

**Web Site:** http://www.univision.net

**Technical Facilities:** Channel No. 50 (686-692 MHz). Authorized power: 4170-kw max. visual. Antenna: 1522-ft above av. terrain, 75-ft. above ground, 1447-ft. above sea level.

Latitude 27° 50' 32"  
Longitude 82° 15' 46"

**Transmitter:** 15001 Boyette Rd., Riverview.

**Digital Facilities:** Channel No. 47 (668-674 MHz). Power: 500-kw max. visual, aural. Antenna: 1040-ft above av. terrain, 1033-ft. above ground, 1109-ft. above sea level.

Latitude 27° 50' 32"  
Longitude 82° 15' 45"

**FCC Digital File Number:** BPCDT-980806KH. Granted: July 25, 2006.

**Note:** Latitude and longitude coordinates shown are based on the North American Datum of 1927 (NAD 27) as currently required by the Mass Media Bureau of the FCC.

**Multichannel TV Sound:** Stereo only.

**Ownership:** Univision Communications Inc. (Group Owner).

**Began Operation:** March 1, 1988. Sale to Broadcasting Media Partners Inc. pends. Sale to present owner by USA Broadcasting approved by FCC May 21, 2001.

**Represented (sales):** Univision Inc.

**Personnel:**

**Rolo Duarte,** General Manager.

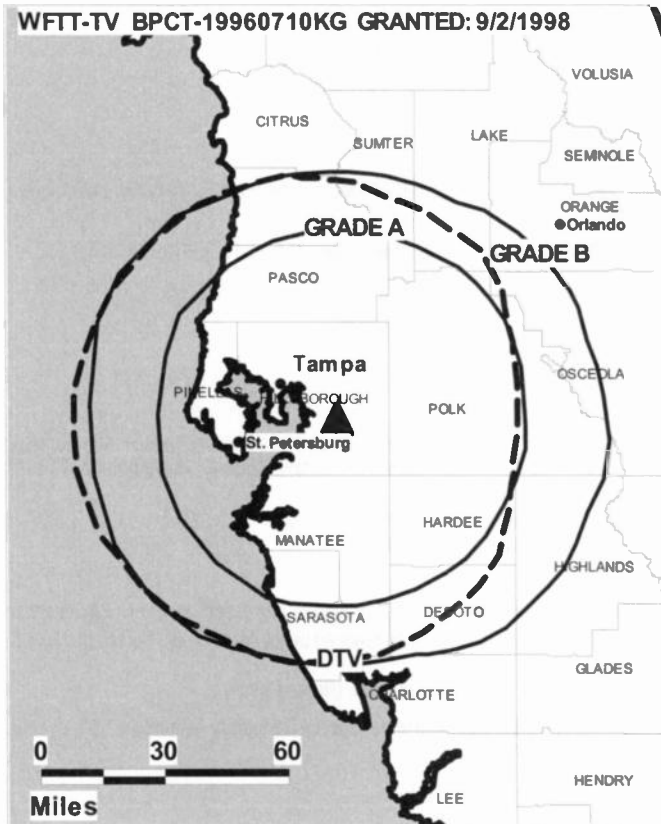
**Nelson Castillo,** General Sales Manager.

**Anibel Soto,** National Sales Manager.

**Steven Hess,** Chief Engineer.

**Margaret Stanfield,** Traffic Manager.

**Rates:** On request.



© 2007 Warren Communications News

**City of License:** Tampa. **Station DMA:** Tampa-St. Petersburg (Sarasota), FL.

**Rank:** 12.

Circulation © 2006 Nielsen. Coverage based on Nielsen study.

GrandTotal	Cable TV Households	Non-cable TV Households	Total TV Households
Estimated Station Totals *	0	251,030	251,030
Average Weekly Circulation (2006)	0	15,901	15,901
Average Daily Circulation (2006)			4,214

Station DMA Total	Cable TV Households	Non-cable TV Households	Total TV Households
Estimated Station Totals *	0	251,030	251,030
Average Weekly Circulation (2006)	0	15,901	15,901
Average Daily Circulation (2006)			4,214

\*Estimated station totals are sums of the Nielsen TV and Cable TV household estimates for each county in which the station registers viewing of more than 5% as per the Nielsen Survey Methods.

**WTVT**  
**Ch. 13**

**Network Service:** FOX.

**Licensee:** TVT License Inc., 5151 Wisconsin Ave. NW, Washington, DC 20016.

**Studio:** 3213 John F. Kennedy Blvd., Tampa, FL 33609.

**Mailing Address:** Box 31113, Tampa, FL 33631-3113.

**Phone:** 813-876-1313. **Fax:** 813-871-3135.

**E-mail:** 13@wvtv.com

**Web Site:** http://www.wvtv.com/

**Technical Facilities:** Channel No. 13 (210-216 MHz). Authorized power: 316-kw visual, 47.5-kw aural. Antenna: 1416-ft above av. terrain, 1463-ft. above ground, 1549-ft. above sea level.

Latitude 27° 49' 09"  
Longitude 82° 14' 26"

**Transmitter:** 4.4-mi. NNE of Balm.

**Digital Facilities:** Channel No. 12 (204-210 MHz). Power: 17.5-kw visual. Antenna: 1430-ft above av. terrain, 1424-ft. above ground, 1509-ft. above sea level.

Latitude 27° 49' 08"  
Longitude 82° 14' 26"

**Note:** Latitude and longitude coordinates shown are based on the North American Datum of 1927 (NAD 27) as currently required by the Mass Media Bureau of the FCC.

**Multichannel TV Sound:** Stereo and separate audio program.

**Satellite Earth Stations:** Transmitter Larcen; RCA, 6.1-meter Ku-band; Scientific-Atlanta, 7-meter C-band; Andrew, 5.6-meter Ku-band; Scientific-Atlanta, Microdyne, M/A-Corn receivers.

**SNG Mobile Dish:** Andrew, 3-meter Ku-band.

**News Services:** UPI, Sports News Satellite, Fox NewsEdge, Conus, CNN Newsource, AP.

**Ownership:** Fox Television Holdings Inc. (Group Owner).

**Began Operation:** April 1, 1955. Sale to Gaylord Broadcasting by ex-Gov. Doyle E. Carlton and W. Walter Tison interests approved by FCC July 18, 1956 (Television Digest, Vol. 12:26, 29). Sale to WTVT Inc. by Gaylord Broadcasting Co. approved by FCC April 23, 1987 (Vol. 27:11, 29). Transfer to Trustee approved by FCC September 1, 1992. Sale to New World Communications approved by FCC April 23, 1993 (Vol. 33:10). Sale to present owner by New World approved by FCC November 7, 1996.

**Represented (sales):** Fox Television Sales Inc.

**Represented (engineering):** duTrail, Lundin & Rackley Inc.

**Personnel:**

**Robert W. Linger,** Vice President & General Manager.

**Jeff Maloney,** Vice President, Sales.

**Tom Garner,** Vice President, Finance.

**Phil Metlin,** Vice President, News.

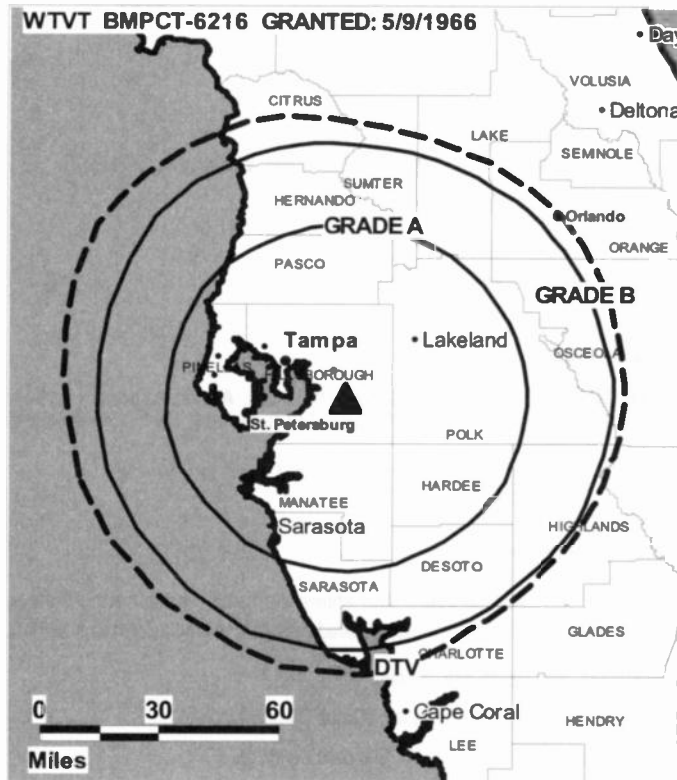
**Mike Howey,** Vice President, Engineering.

**Mike House,** Vice President, Creative Services.

**Jim Benedict,** Operations Director.

**Diane Weatherell,** Local Sales Manager.

**Shawn Gossett,** National Sales Manager.



© 2007 Warren Communications News

**Rick Rea,** Engineering Supervisor.

**Brian Fields,** Program & Research Director.

**Yumary Montalvo,** Traffic Manager.

**Highest 30 Sec. Rate:** \$7500.

**City of License:** Tampa. **Station DMA:** Tampa-St. Petersburg (Sarasota), FL.

**Rank:** 12.

Circulation © 2006 Nielsen. Coverage based on Nielsen study.

GrandTotal	Cable TV Households	Non-cable TV Households	Total TV Households
Estimated Station Totals *	1,310,080	484,960	1,795,040
Average Weekly Circulation (2006)	763,379	280,297	1,043,676
Average Daily Circulation (2006)			459,592
Station DMA Total	Cable TV Households	Non-cable TV Households	Total TV Households
Estimated Station Totals *	1,256,230	445,990	1,702,220
Average Weekly Circulation (2006)	757,232	274,315	1,031,547
Average Daily Circulation (2006)			454,457
Other DMA Total	Cable TV Households	Non-cable TV Households	Total TV Households
Estimated Station Totals *	53,850	38,970	92,820
Average Weekly Circulation (2006)	6,147	5,982	12,129
Average Daily Circulation (2006)			5,135

\*Estimated station totals are sums of the Nielsen TV and Cable TV household estimates for each county in which the station registers viewing of more than 5% as per the Nielsen Survey Methods.

**WTVT-DT**

**Ch. 12**

**Network Service:** FOX.

**Licensee:** TVT License Inc., 5151 Wisconsin Ave. NW, Washington, DC 20016.

**Studio:** 3213 John F. Kennedy Blvd., Tampa, FL 33609.

**Mailing Address:** Box 31113, Tampa, FL 33631-3113.

**Phone:** 813-876-1313. **Fax:** 813-870-9724.

**E-mail:** 13@wvt.com

**Web Site:** http://www.wvt.com

**Technical Facilities:** Channel No. 12 (204-210 MHz). Authorized power: 17.5-kw visual. Antenna: 1430-ft above av. terrain, 1424-ft. above ground, 1509-ft. above sea level.

Latitude	27°	49'	08"
Longitude	82°	14'	26"

**Transmitter:** 4.4-mi. NNE of Balm.

**Note:** Latitude and longitude coordinates shown are based on the North American Datum of 1927 (NAD 27) as currently required by the Mass Media Bureau of the FCC.

**News Services:** Fox NewsEdge, Conus, AP.

**Ownership:** Fox Television Holdings Inc. (Group Owner).

**Began Operation:** November 1, 1999. Standard Definition.

**Personnel:**

**Robert W. Linger**, Vice President & General Manager.

**Jeff Maloney**, Vice President, Sales.

**Tom Garner**, Vice President, Finance.

**Phil Metlin**, Vice President, News.

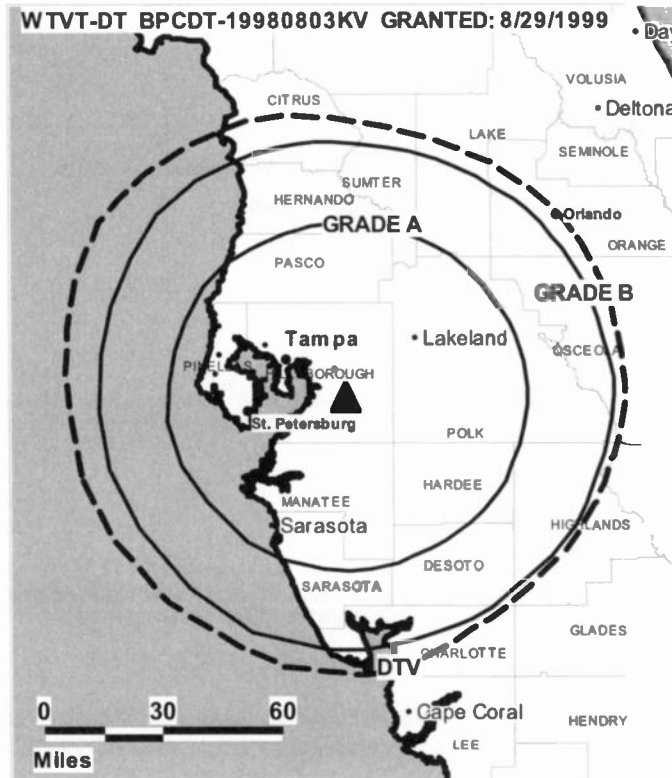
**Mike Howey**, Vice President, Engineering.

**Mike House**, Vice President, Creative Services.

**Jim Benedict**, Operations Director.

**Oiane Weatherell**, Local Sales Manager.

**Shawn Gossett**, National Sales Manager.



© 2007 Warren Communications News

**Rick Rea**, Engineering Supervisor.

**Brian Fields**, Program & Research Director.

**Yumary Montalvo**, Traffic Manager.

**Rates:** On request.

**City of License:** Tampa. **Station DMA:** Tampa-St. Petersburg (Sarasota), FL.

**Rank:** 12.

**Nielsen Data:** Not available.

**WPBF**  
**Ch. 25**

**Network Service:** ABC.

**Licensee:** WPBF-TV Co., 959 8th Ave., New York, NY 10019.

**Studio:** 3970 RCA Blvd., Suite 7007, Palm Beach Gardens, FL 33410.

**Mailing Address:** 3970 RCA Blvd., Suite 7007, Palm Beach Gardens, FL 33410.

**Phone:** 561-694-2525. **Fax:** 561-627-6738.

**E-mail:** cscollard@hearst.com

**Web Site:** http://www.wpbfnws.com

**Technical Facilities:** Channel No. 25 (536-542 MHz). Authorized power: 5000-kw visual, 500-kw aural. Antenna: 1493-ft above av. terrain, 1493-ft. above ground, 1516-ft. above sea level.

Latitude 27° 07' 17"  
Longitude 80° 23' 42"

**Digital Facilities:** Channel No. 16 (482-488 MHz). Power: 1000-kw max. visual. Antenna: 1489-ft above av. terrain, 1483-ft. above ground.

Latitude 27° 07' 17"  
Longitude 80° 23' 42"

**FCC Digital File Number:** BPCDT-19991101AEG. Granted: December 13, 2000.

**Note:** Latitude and longitude coordinates shown are based on the North American Datum of 1927 (NAD 27) as currently required by the Mass Media Bureau of the FCC.

**Multichannel TV Sound:** Stereo only.

**Satellite Earth Stations:** Transmitter Harris; Microdyne, 7-meter C-band; Andrew, 7.3-meter C-band; Andrew, 4.5-meter C-band; Microdyne, 5-meter C-band; Microdyne, Avantek receivers.

**SNG Mobile Dish:** Andrew, 2.4-meter Ku-band.

**News Services:** Conus, CNN Newsource, ABC NewsOne, AP.

**Ownership:** Hearst Broadcasting (Group Owner).

**Began Operation:** January 1, 1989.

**Represented (sales):** Eagle Television Sales.

**Represented (legal):** Brooks, Pierce, McLendon, Humphrey & Leonard LLP.

**Personnel:**

Victoria Gedrys Regan, Vice President & General Manager.

Caroline Scollard, General Sales Manager.

Jeff Klayman, Local Sales Manager.

Ryan Rothstein, National Sales Manager.

Joe Coscia, News Director.

Cliff Thomas, Chief Engineer.

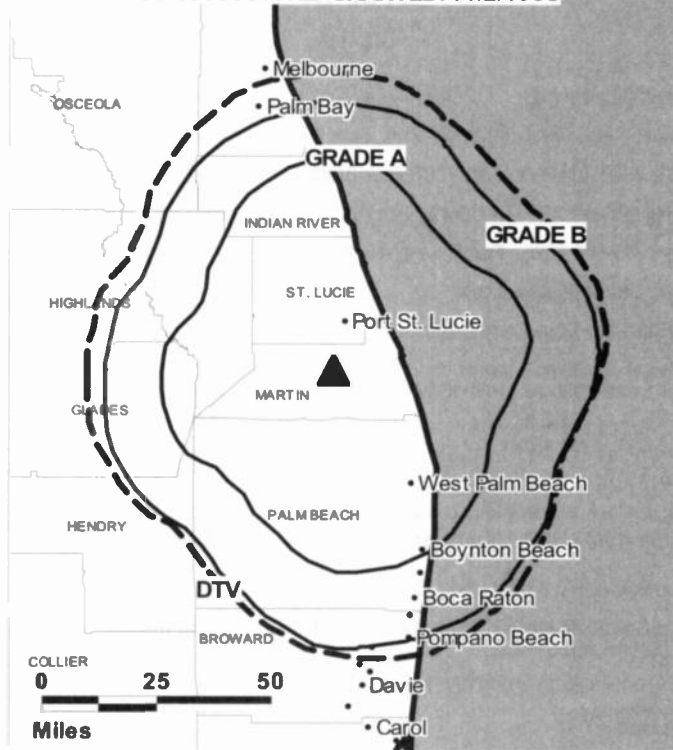
Robert Sohovich, Business Manager.

Russ Larish, Program Coordinator & Production Manager.

Jennifer Seremetis, Promotion Coordinator.

Rosemary Ortiz, Traffic Manager.

WPBF BPCT-19980610KE GRANTED: 11/2/1998



© 2007 Warren Communications News

Nicole Napoli, Human Resources Coordinator.

**Highest 30 Sec. Rate:** \$3000.

**City of License:** Tequesta. **Station DMA:** West Palm Beach-Fort Pierce, FL. **Rank:** 38.

Circulation © 2006 Nielsen. Coverage based on Nielsen study.

GrandTotal	Cable TV Households	Non-cable TV Households	Total TV Households
Estimated Station Totals *	575,120	184,660	759,780
Average Weekly Circulation (2006)	335,365	84,254	419,619
Average Daily Circulation (2006)			188,585
Station DMA Total	Cable TV Households	Non-cable TV Households	Total TV Households
Estimated Station Totals *	575,120	176,810	751,930
Average Weekly Circulation (2006)	335,365	83,689	419,054
Average Daily Circulation (2006)			188,467
Other DMA Total	Cable TV Households	Non-cable TV Households	Total TV Households
Estimated Station Totals *	0	7,850	7,850
Average Weekly Circulation (2006)	0	565	565
Average Daily Circulation (2006)			118

\*Estimated station totals are sums of the Nielsen TV and Cable TV household estimates for each county in which the station registers viewing of more than 5% as per the Nielsen Survey Methods.

**WPBF-DT**

**Ch. 16**

**Network Service:** ABC.

**Grantee:** WPBF-TV Co., 3970 RCA Blvd., Suite 7007, Palm Beach Gardens, FL 33410.

**Studio:** 3970 RCA Blvd., Suite 7007, Palm Beach Gardens, FL 33410.

**Mailing Address:** 3970 RCA Blvd., Suite 7007, Palm Beach Gardens, FL 33410.

**Phone:** 561-694-2525. **Fax:** 561-627-6738.

**E-mail:** cscollard@hearst.com

**Web Site:** <http://www.wpbfnnews.com>

**Technical Facilities:** Channel No. 16 (482-488 MHz). Authorized power: 1000-kw max. visual. Antenna: 1489-ft above av. terrain, 1483-ft. above ground.

Latitude	27°	07'	17"
Longitude	80°	23'	42"

**Note:** Latitude and longitude coordinates shown are based on the North American Datum of 1927 (NAD 27) as currently required by the Mass Media Bureau of the FCC.

**Ownership:** Hearst Broadcasting (Group Owner).

**Began Operation:** April 15, 2002. Station operating under Special Temporary Authority at 1000-kw. max. visual.

**Represented (sales):** Eagle Television Sales.

**Personnel:**

**Victoria Gedrys Regan**, Vice President & General Manager.

**Caroline Scollard**, General Sales Manager.

**Jeff Klayman**, Local Sales Manager.

**Ryan Rothstein**, National Sales Manager.

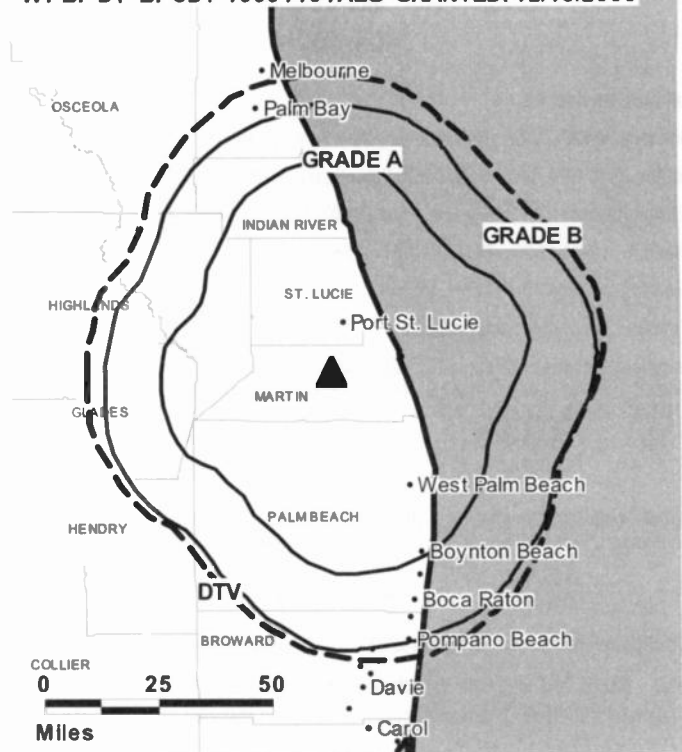
**Joe Coscia**, News Director.

**Cliff Thomas**, Chief Engineer.

**Robert Sohovich**, Business Manager.

**Russ Larish**, Program Coordinator & Production Manager.

**WPBF-DT BPCDT-19991101AEG GRANTED: 12/13/2000**



© 2007 Warren Communications News

**Jennifer Seremetis**, Promotion Coordinator.

**Rosemary Ortiz**, Traffic Manager.

**Nicole Napoli**, Human Resources Director.

**City of License:** Tequesta. **Station DMA:** West Palm Beach-Fort Pierce, FL. **Rank:** 38.

**Nielsen Data:** Not available.



**WRXY-DT**

**Ch. 33**

**Network Service:** IND.

**Licensee:** West Coast Christian Television Inc., 40000 Horseshoe Acres Rd., Punta Gorda, FL 33955.

**Studio:** 40000 Horseshoe Acres Rd., Punta Gorda, FL 33982.

**Mailing Address:** 40000 Horseshoe Acres Rd., Punta Gorda, FL 33982.

**Phone:** 239-543-7200. **Fax:** 239-543-6800.

**E-mail:** wrxygm@skycasters.net

**Web Site:** <http://www.ctnonline.com/wrxy49>

**Technical Facilities:** Channel No. 33 (584-590 MHz). Authorized power: 1000-kw max. visual. Antenna: 1407-ft above av. terrain, 1401-ft. above ground, 1427-ft. above sea level.

Latitude	26°	47'	08"
Longitude	81°	47'	41"

**Note:** Latitude and longitude coordinates shown are based on the North American Datum of 1927 (NAD 27) as currently required by the Mass Media Bureau of the FCC.

**Satellite Earth Station:** Perfect 10, 3.7-meter C-band.

**Ownership:** Christian Television Network Inc. (Group Owner).

**Began Operation:** No on-air date

**Personnel:**

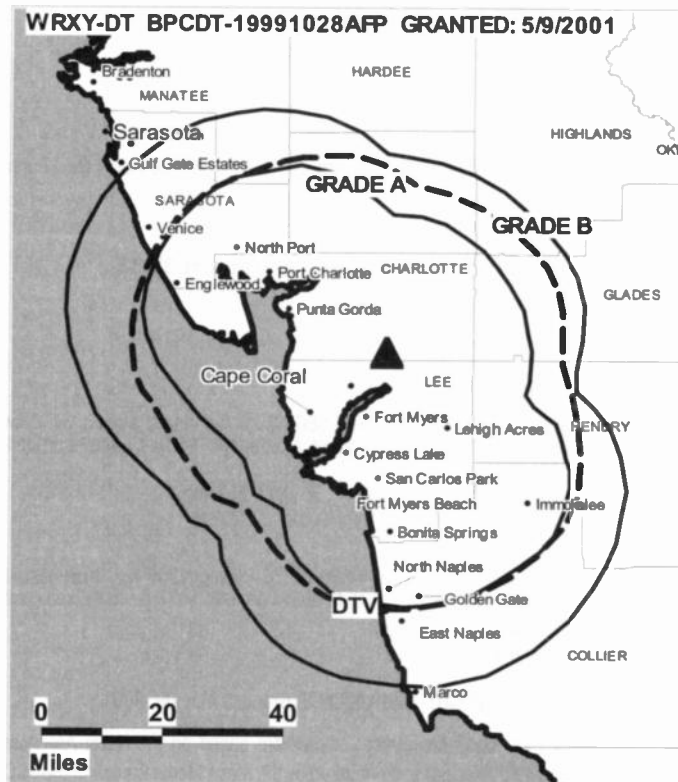
**Bob D'Andrea**, President.

**Paul Lodato**, General Manager.

**Al Stropparo**, Traffic & Operations Manager.

**Rodney Yeargin**, Production Manager.

**Elizabeth Perez**, Office Manager.



© 2007 Warren Communications News

**City of License:** Tice. **Station DMA:** Fort Myers-Naples, FL. **Rank:** 64.

**Nielsen Data:** Not available.

**WRXY-TV**

**Ch. 49**

**Network Service:** IND.

**Licensee:** West Coast Christian Television Inc., 40000 Horseshoe Acres Rd., Punta Gorda, FL 33955.

**Studio:** 40000 Horseshoe Acres Rd., Punta Gorda, FL 33982.

**Mailing Address:** 40000 Horseshoe Acres Rd., Punta Gorda, FL 33982.

**Phone:** 239-543-7200. **Fax:** 239-543-6800.

**E-mail:** wrxygm@skycasters.net

**Web Site:** http://www.ctnonline.com/wrxy49

**Technical Facilities:** Channel No. 49 (680-686 MHz). Authorized power: 3470-kw max. visual, aural. Antenna: 1407-ft above av. terrain, 1401-ft. above ground, 1427-ft. above sea level.

Latitude	26°	47'	08"
Longitude	81°	47'	40"

**Digital Facilities:** Channel No. 33 (584-590 MHz). Power: 1000-kw max. visual. Antenna: 1407-ft above av. terrain, 1401-ft. above ground, 1427-ft. above sea level.

Latitude	26°	47'	08"
Longitude	81°	47'	41"

**FCC Digital File Number:** BPCDT-19991028AFP. Granted: May 09, 2001.

**Note:** Latitude and longitude coordinates shown are based on the North American Datum of 1927 (NAD 27) as currently required by the Mass Media Bureau of the FCC.

**Satellite Earth Station:** Perfect 10, 3.7-meter C-band.

**Ownership:** Christian Television Network Inc. (Group Owner).

**Began Operation:** January 29, 1995. Sale to present owner by Golden Media Inc. approved by FCC March 6, 1992. Sale to Golden Media Inc. by Tice Television Co. & Qualivision of Lee County Inc. approved by FCC June 15, 1987.

**Represented (legal):** Hardy Carey & Chautin LLP.

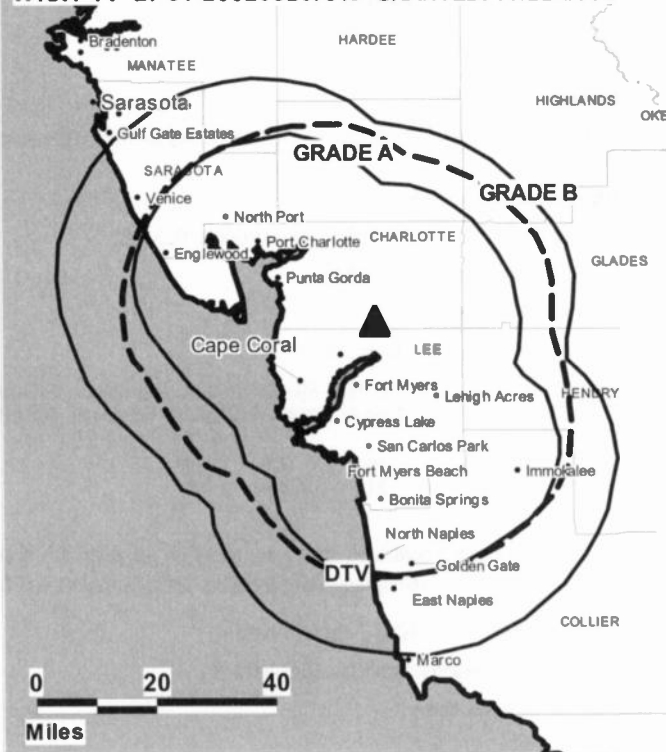
**Represented (engineering):** Lechman & Johnson Inc.

**Personnel:**

**Bob D'Andrea,** President.

**Paul Lodato,** General Manager.

**WRXY-TV BPCT-20020520AAU GRANTED: 10/22/2002**



© 2007 Warren Communications News

**Al Stropparo,** Traffic & Operations Manager.

**Rodney Yeargin,** Production Manager.

**Elizabeth Perez,** Office Manager.

**Rates:** On request.

**City of License:** Tice. **Station DMA:** Fort Myers-Naples, FL. **Rank:** 64.

**Nielsen Data:** Not available.

**WVEA-DT**

**Ch. 25**

**Network Service:** UNV.

**Grantee:** Entravision Holdings LLC, 2425 Olympic Blvd., Suite 6000 W, Santa Monica, CA 90404.

**Studio:** 2610 W. Hillsborough Ave., Tampa, FL 33614.

**Mailing Address:** 2610 W. Hillsborough Ave., Tampa, FL 33614.

**Phone:** 813-872-6262. **Fax:** 813-998-3600.

**E-mail:** mydesias@entravision.com

**Web Site:** <http://www.entravision.com>

**Technical Facilities:** Channel No. 25 (536-542 MHz). Authorized power: 180-kw max. visual. Antenna: 1562-ft above av. terrain, 1565-ft. above ground.

Latitude	27°	49'	10"
Longitude	82°	15'	39"

**Transmitter:** 13623 Rhodine Rd., Riverview.

**Note:** Latitude and longitude coordinates shown are based on the North American Datum of 1927 (NAD 27) as currently required by the Mass Media Bureau of the FCC.

**News Services:** AP, CNN Newsource.

**Ownership:** Entravision Communications Corp. (Group Owner).

**Began Operation:** February 1, 2003. Standard Definition. Station operating under Special Temporary Authority at 5-kw max. visual.

**Represented (legal):** Thompson, Hine & Flory LLP.

**Personnel:**

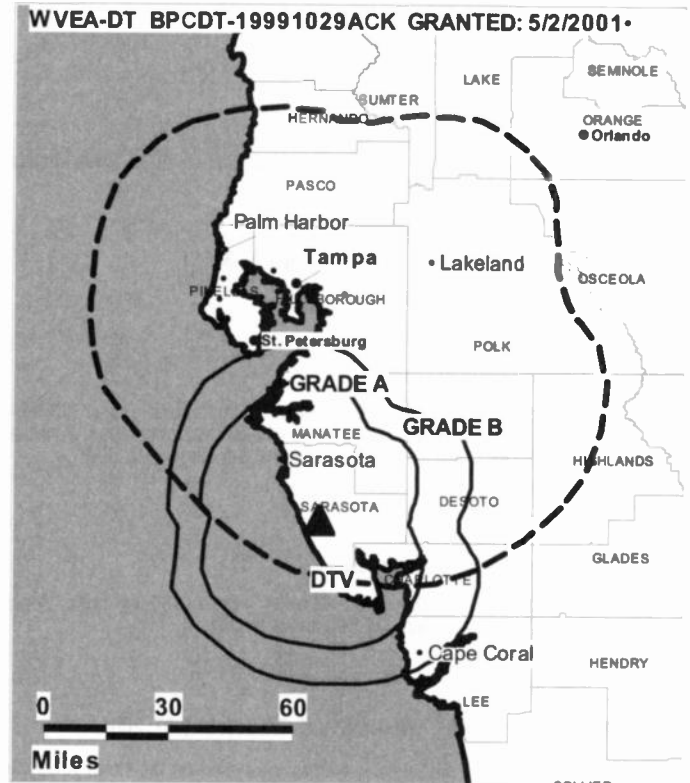
Lilly Gonzalez, General Manager.

Nelson Castillo, Sales Manager.

María del Pilar Ortiz, News Director.

Mario Cuevas, Business Manager & Comptroller.

Robert Corbacho, Production Manager.



© 2007 Warren Communications News

Oinorah Ottenwalder, Traffic Coordinator.

**City of License:** Venice. **Station OMA:** Tampa-St. Petersburg (Sarasota), FL.

**Rank:** 12.

**Nielsen Oata:** Not available.

**WVEA-TV**  
**Ch. 62**

**Network Service:** UNV.

**Licensee:** Entravision Holdings LLC, 2425 Olympic Blvd., Suite 6000 W, Santa Monica, CA 90404.

**Studio:** 2610 W. Hillsborough Ave., Tampa, FL 33614.

**Mailing Address:** 2610 W. Hillsborough Ave., Tampa, FL 33614.

**Phone:** 813-872-6262. **Fax:** 813-998-3600.

**E-mail:** mydesias@entravision.com

**Web Site:** http://www.entravision.com

**Technical Facilities:** Channel No. 62 (758-764 MHz). Authorized power: 5000-kw max. & 468-kw horizontal visual, 4184-kw & 418-kw horizontal aural. Antenna: 1562-ft above av. terrain, 1562-ft. above ground, 1623-ft. above sea level.

Latitude 27° 49' 10"  
Longitude 82° 15' 39"

**Transmitter:** 13623 Rhodine Rd., Riverview.

**Digital Facilities:** Channel No. 25 (536-542 MHz). Power: 180-kw max. visual. Antenna: 1562-ft above av. terrain, 1565-ft. above ground.

Latitude 27° 49' 10"  
Longitude 82° 15' 39"

**FCC Digital File Number:** BPCDT-19991029ACK. Granted: May 02, 2001.

**Note:** Latitude and longitude coordinates shown are based on the North American Datum of 1927 (NAD 27) as currently required by the Mass Media Bureau of the FCC.

**Multichannel TV Sound:** Stereo only.

**Satellite Earth Stations:** Transmitter Harris; Comtech, 3.8-meter KC-band; Comtech, 5-meter KC-band; Sony receivers.

**Ownership:** Entravision Communications Corp. (Group Owner).

**Began Operation:** May 3, 1991. Sale to present owner by DeSoto Broadcasting Inc. approved by FCC December 17, 1998.

**Represented (sales):** Univision.

**Represented (legal):** Thompson, Hine & Flory LLP.

**Represented (engineering):** duTreil, Lundin & Rackley Inc.

**Personnel:**

Lilly N. Gonzalez, General Manager.

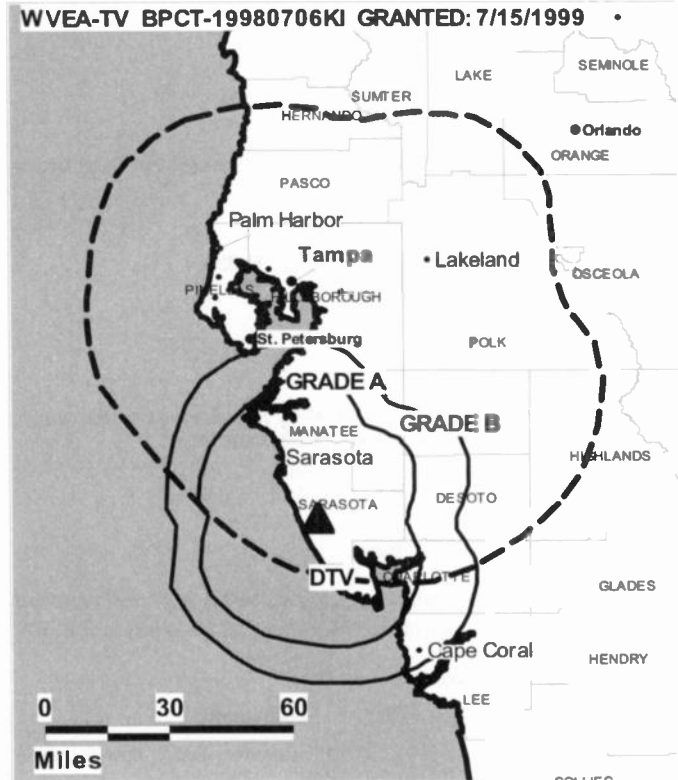
Nelson Castillo, Sales Manager.

Maria del Pilar Ortiz, News Director.

Mario Cuevas, Business Manager & Controller.

Robert Corbacho, Production Manager.

Dinorah Ottenwalder, Traffic Coordinator.



© 2007 Warren Communications News

**Highest 30 Sec. Rate:** \$425.

**City of License:** Venice. **Station DMA:** Tampa-St. Petersburg (Sarasota), FL.

**Rank:** 12.

Circulation © 2006 Nielsen. Coverage based on Nielsen study.

GrandTotal	Cable TV Households	Non-cable TV Households	Total TV Households
Estimated Station Totals *	295,950	251,030	546,980
Average Weekly Circulation (2006)	17,165	17,008	34,173
Average Daily Circulation (2006)			19,434
Station DMA Total	Cable TV Households	Non-cable TV Households	Total TV Households
Estimated Station Totals *	295,950	251,030	546,980
Average Weekly Circulation (2006)	17,165	17,008	34,173
Average Daily Circulation (2006)			19,434

\*Estimated station totals are sums of the Nielsen TV and Cable TV household estimates for each county in which the station registers viewing of more than 5% as per the Nielsen Survey Methods.

# Florida — West Palm Beach

**WFLX**  
**Ch. 29**

**Network Service:** FOX.

**Licensee:** WFLX License Subsidiary LLC, 201 Monroe St., RSA Tower, 20th Floor, Montgomery, AL 36104.

**Studio:** 4119 W. Blue Heron Blvd., West Palm Beach, FL 33404.

**Mailing Address:** 4119 W. Blue Heron Blvd., West Palm Beach, FL 33404.

**Phone:** 561-845-2929. **Fax:** 561-863-1238.

**E-mail:** bfigurella@wfb.com

**Web Site:** http://www.wfbfox29.com

**Technical Facilities:** Channel No. 29 (560-566 MHz). Authorized power: 5000-kw max. & 1350-kw horizontal visual, 500-kw & 270-kw horizontal aural. Antenna: 1500-ft above av. terrain, 1533-ft. above ground, 1549-ft. above sea level.

Latitude 26° 34' 37"  
Longitude 80° 14' 32"

**Transmitter:** 2.3-mi. W of Hwy. 441 & 0.7-mi. S of Lantana Rd., near Green Acres City.

**Digital Facilities:** Channel No. 28 (554-560 MHz). Power: 637-kw max. visual. Antenna: 1503-ft above av. terrain, 1501-ft. above ground, 1517-ft. above sea level.

Latitude 26° 34' 37"  
Longitude 80° 14' 32"

**FCC Digital File Number:** BPCDT-19991101AGG. Granted: May 04, 2001.

**Note:** Latitude and longitude coordinates shown are based on the North American Datum of 1927 (NAD 27) as currently required by the Mass Media Bureau of the FCC.

**Multichannel TV Sound:** Stereo and separate audio program.

**Satellite Earth Stations:** Transmitter Harris; Scientific-Atlanta, 7-meter; Scientific-Atlanta, 4-meter Ku-band; Scientific-Atlanta, M/A-Corn receivers.

**Ownership:** Raycom Media Inc. (Group Owner).

**Began Operation:** October 1, 1982. Sale to present owner from Malrite Communications Group Inc. approved by FCC August 13, 1998 (Television Digest, Vol. 38:15).

**Represented (sales):** Harrington, Righter & Parsons Inc.

**Represented (legal):** Covington & Burling.

**Represented (engineering):** Evans Associates.

**Personnel:**

**John J. Spinola,** Vice President & General Manager.

**John Heislman,** General & National Sales Manager.

**Steve Hunsicker,** News Director.

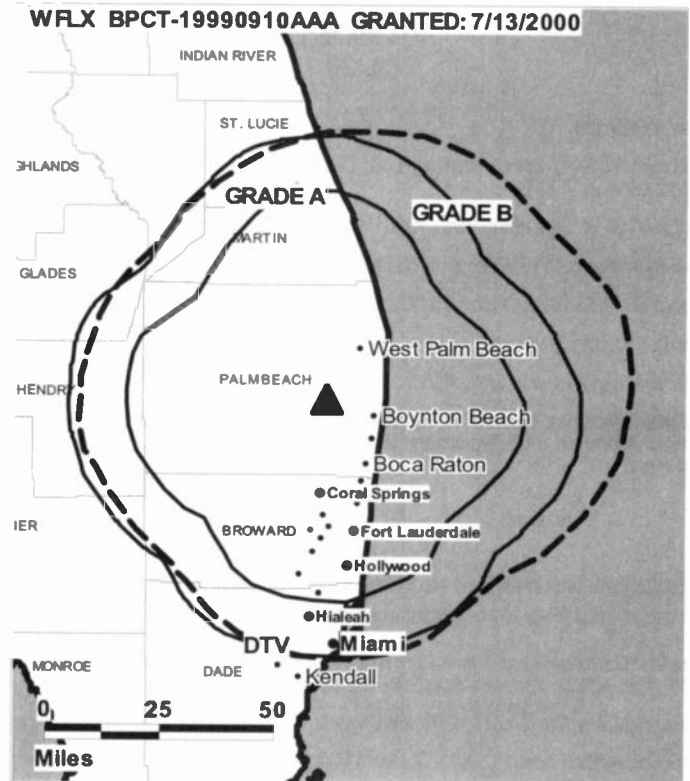
**Angelo (Butch) Figurella,** Chief Engineer.

**Bryn Palmquist,** Business Manager.

**Barb Billens,** Program Director.

**Brian Correll,** Creative Services Director.

**Jackie Vaughn,** Traffic Manager.



© 2007 Warren Communications News

**Rates:** On request.

**City of License:** West Palm Beach. **Station DMA:** West Palm Beach-Fort Pierce, FL.

**Rank:** 38.

Circulation © 2006 Nielsen. Coverage based on Nielsen study.

GrandTotal	Cable TV Households	Non-cable TV Households	Total TV Households
Estimated Station Totals *	575,120	362,760	937,880
Average Weekly Circulation (2006)	255,965	98,712	354,677
Average Daily Circulation (2006)			127,716
Station OMA Total	Cable TV Households	Non-cable TV Households	Total TV Households
Estimated Station Totals *	575,120	176,810	751,930
Average Weekly Circulation (2006)	255,965	87,437	343,402
Average Daily Circulation (2006)			126,514
Other OMA Total	Cable TV Households	Non-cable TV Households	Total TV Households
Estimated Station Totals *	0	185,950	185,950
Average Weekly Circulation (2006)	0	11,275	11,275
Average Daily Circulation (2006)			1,202

\*Estimated station totals are sums of the Nielsen TV and Cable TV household estimates for each county in which the station registers viewing of more than 5% as per the Nielsen Survey Methods.

**WFLX-DT**  
**Ch. 28**

**Network Service:** FOX.

**Licensee:** WFLX License Subsidiary LLC, 201 Monroe St., RSA Tower, 20th Floor, Montgomery, AL 36104.

**Studio:** 4119 W. Blue Heron Blvd., West Palm Beach, FL 33404.

**Mailing Address:** 4119 W. Blue Heron Blvd., West Palm Beach, FL 33404.

**Phone:** 561-845-2929. **Fax:** 561-848-1238.

**E-mail:** bfigurella@wflx.com

**Web Site:** <http://www.wbfox29.com>

**Technical Facilities:** Channel No. 28 (554-560 MHz). Authorized power: 637-kw max. visual. Antenna: 1503-ft above av. terrain, 1501-ft. above ground, 1517-ft. above sea level.

Latitude	26°	34'	37"
Longitude	80°	14'	32"

**Note:** Latitude and longitude coordinates shown are based on the North American Datum of 1927 (NAD 27) as currently required by the Mass Media Bureau of the FCC.

**Satellite Earth Stations:** Transmitter Harris; Scientific-Atlanta, 4-meter Ku-band; Scientific-Atlanta, 7-meter; Scientific-Atlanta, M/A-Corn receivers.

**Ownership:** Raycom Media Inc. (Group Owner).

**Began Operation:** April 15, 2002. Standard Definition.

**Represented (legal):** Covington & Burling.

**Personnel:**

**John J. Spinola**, Vice President & General Manager.

**John Heislman**, General & National Sales Manager.

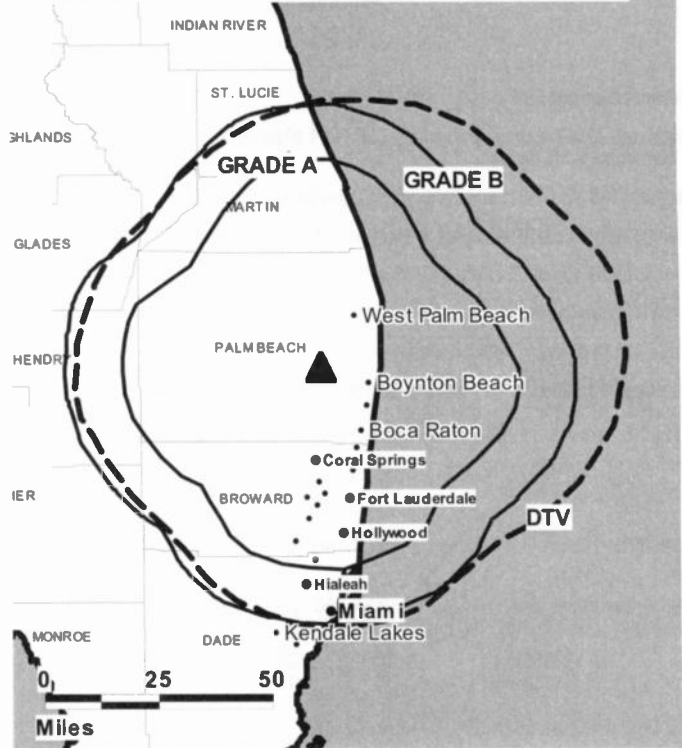
**Steve Hunsicker**, News Director.

**Angelo (Butch) Figurella**, Chief Engineer.

**Bryn Palmquist**, Business Manager.

**Barb Billens**, Program Director.

**WFLX-DT BMPCDT-19990910AAN GRANTED: 5/4/2001**



© 2007 Warren Communications News

**Brian Correll**, Creative Services Director.

**Jackie Vaughn**, Traffic Manager.

**City of License:** West Palm Beach. **Station DMA:** West Palm Beach-Fort Pierce, FL.

**Rank:** 38.

**Nielsen Data:** Not available.

**WPEC**  
**Ch. 12**

**Network Service:** CBS.

**Licensee:** Freedom Broadcasting of Florida Licensee LLC, 1100 Fairfield Dr., West Palm Beach, FL 33407.

**Studio:** 1100 Fairfield Dr., West Palm Beach, FL 33407.

**Mailing Address:** Box 198512, West Palm Beach, FL 33419-8512.

**Phone:** 561-844-1212; 800-310-9732. **Fax:** 561-842-1212.

**E-mail:** dwade@wpecnews12.com

**Web Site:** http://www.wpecnews12.com

**Technical Facilities:** Channel No. 12 (204-210 MHz). Authorized power: 316-kw visual. Antenna: 1014-ft above av. terrain, 994-ft. above ground, 1016-ft. above sea level.

Latitude 26° 35' 18"  
Longitude 80° 12' 30"

**Transmitter:** 6011 State Rd. 7 (U.S. 441).

**Digital Facilities:** Channel No. 13 (210-216 MHz). Power: 29.5-kw visual. Antenna: 955-ft above av. terrain, 935-ft. above ground, 958-ft. above sea level.

Latitude 26° 35' 18"  
Longitude 80° 12' 30"

**FCC Digital File Number:** BPCDT-990211KE. Granted: May 03, 2001.

**Note:** Latitude and longitude coordinates shown are based on the North American Datum of 1927 (NAD 27) as currently required by the Mass Media Bureau of the FCC.

**Multichannel TV Sound:** Stereo only.

**SNG Mobile Dish:** Andrew, 2.4-meter Ku-band.

**News Services:** Conus, CBS Newspath, AP.

**Ownership:** Freedom Communications Holdings Inc. (Group Owner).

**Began Operation:** January 1, 1955. Sale to present owner by Freedom Broadcasting Inc. approved by FCC April 1, 2004. Sale to Freedom Broadcasting Inc. by Photo Electronics Co. LP approved by FCC December 5, 1995 (Television Digest, Vol. 35:40). Sale to Photo Electronics Co. LP by Royal American Industries Inc. approved by FCC October 26, 1973. Sale to Royal American (66.33% owned by Bankers Life & Casualty Co.) by Rand Broadcasting & Bertram Lebhar approved in 1964 (Vol. 4:9). Previous sale to Rand Broadcasting & Lebhar by RKO Teleradio Pictures Inc. approved May 16, 1957 (Vol. 13:12, 20). RKO purchase from J. Robert Meachem interests approved by FCC July 27, 1955 (Vol. 11:27, 31).

**Represented (sales):** TeleRep Inc.

**Represented (legal):** Latham & Watkins.

**Represented (engineering):** duTreil, Lundin & Rackley Inc.

**Personnel:**

**Doreen Wade,** President.

**Donn Colee,** Station Manager & Program Director.

**Douglas Wolfmueller,** General Sales Manager.

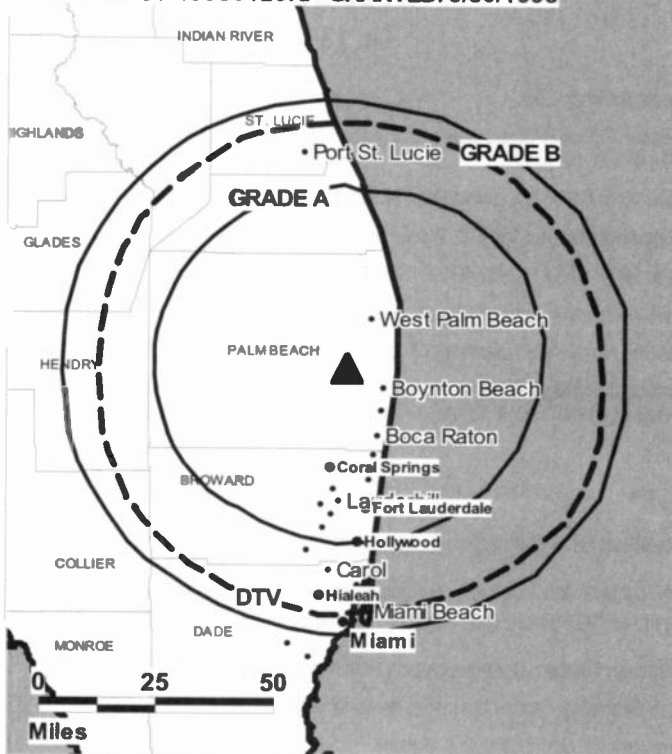
**Jim Posey,** Local Sales Manager.

**Mary Gregg,** National Sales Manager.

**Steve Hunsicker,** Executive News Director.

**Keith Betts,** Engineering Director.

WPEC BPCT-19980120KF GRANTED: 6/30/1998



© 2007 Warren Communications News

**Cindy Sheldon,** Business Manager.

**Craig Davenport,** Promotions Manager.

**Geoff Cortelyou,** Production Manager.

**Roberta Juracka,** Traffic Manager.

**Sylvia Waldman,** Community Relations Coordinator.

**Christine Briscoe,** Human Resources Manager.

**Rates:** On request.

**City of License:** West Palm Beach. **Station DMA:** West Palm Beach-Fort Pierce, FL.

**Rank:** 38.

Circulation © 2006 Nielsen. Coverage based on Nielsen study.

GrandTotal	Cable TV Households	Non-cable TV Households	Total TV Households
Estimated Station Totals *	575,120	176,810	751,930
Average Weekly Circulation (2006)	355,913	96,702	452,615
Average Daily Circulation (2006)			215,462
Station DMA Total	Cable TV Households	Non-cable TV Households	Total TV Households
Estimated Station Totals *	575,120	176,810	751,930
Average Weekly Circulation (2006)	355,913	96,702	452,615
Average Daily Circulation (2006)			215,462

\*Estimated station totals are sums of the Nielsen TV and Cable TV household estimates for each county in which the station registers viewing of more than 5% as per the Nielsen Survey Methods.

**WPEC-DT**  
**Ch. 13**

**Network Service:** CBS.

**Licensee:** Freedom Broadcasting of Florida Licensee LLC, 1100 Fairfield Dr., West Palm Beach, FL 33407.

**Studio:** 1100 Fairfield Dr., West Palm Beach, FL 33407.

**Mailing Address:** Box 198512, West Palm Beach, FL 33419-8512.

**Phone:** 561-844-1212; 800-310-9732. **Fax:** 561-842-1212.

**E-mail:** dwade@wpecnews12.com

**Web Site:** http://www.wpecnews12.com

**Technical Facilities:** Channel No. 13 (210-216 MHz). Authorized power: 29.5-kw visual. Antenna: 955-ft above av. terrain, 935-ft. above ground, 958-ft. above sea level.

Latitude	26°	35'	18"
Longitude	80°	12'	30"

**Transmitter:** 6011 State Rd. (U.S. 441), Palm Beach County.

**Note:** Latitude and longitude coordinates shown are based on the North American Datum of 1927 (NAD 27) as currently required by the Mass Media Bureau of the FCC.

**Ownership:** Freedom Communications Holdings Inc. (Group Owner).

**Began Operation:** Station operating; no on-air date

**Represented (legal):** Latham & Watkins.

**Represented (sales):** TeleRep Inc.

**Represented (engineering):** duTreil, Lundin & Rackley Inc.

**Personnel:**

**Doreen Wade**, President.

**Donn Colee**, Station Manager & Program Director.

**Douglas Wolfmueller**, General Sales Manager.

**Jim Posey**, Local Sales Manager.

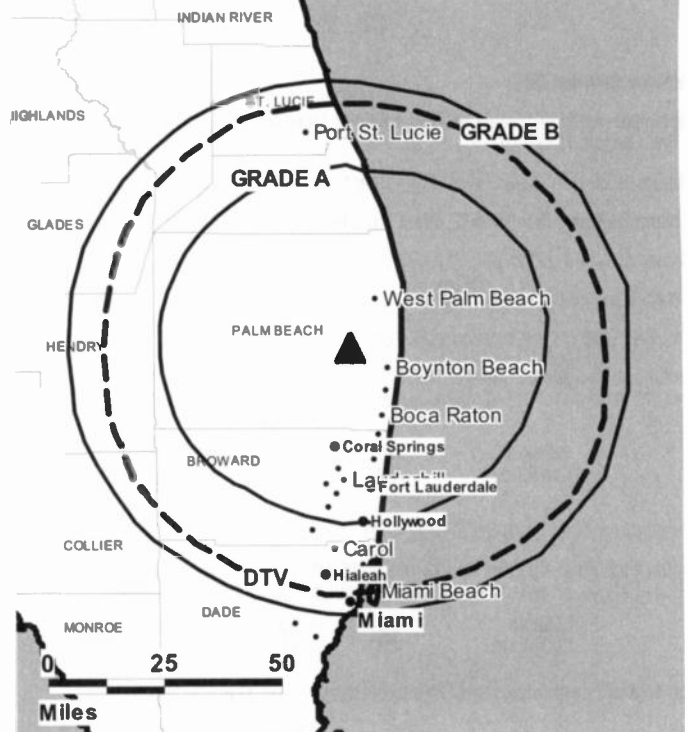
**Mary Gregg**, National Sales Manager.

**Steve Hunsicker**, Executive News Director.

**Keith Betts**, Engineering Director.

**Cindy Sheldon**, Business Manager.

WPEC-DT BPCDT-19990211KE GRANTED: 5/30/2001



© 2007 Warren Communications News

**Craig Davenport**, Promotion Manager.

**Geoff Cortelyou**, Production Manager.

**Roberta Juracka**, Traffic Manager.

**Sylvia Waldman**, Community Relations Coordinator.

**Christine Briscoe**, Human Resources Manager.

**City of License:** West Palm Beach. **Station DMA:** West Palm Beach-Fort Pierce, FL.

**Rank:** 38.

**Nielsen Data:** Not available.



**WPTV**  
**Ch. 5**

**Network Service:** NBC.

**Licensee:** Scripps Howard Broadcasting Co., Box 5380, Cincinnati, OH 45201.

**Studio:** 1100 Banyan Blvd., West Palm Beach, FL 33401.

**Mailing Address:** 1100 Banyan Blvd., West Palm Beach, FL 33401.

**Phone:** 561-655-5455. **Fax:** 561-653-5719.

**E-mail:** pnroghaar@scripps.com

**Web Site:** http://www.wptv.com

**Technical Facilities:** Channel No. 5 (76-82 MHz). Authorized power: 100-kw visual, 20-kw aural. Antenna: 1280-ft above av. terrain, 1280-ft. above ground, 1298-ft. above sea level.

Latitude 26° 35' 20"  
Longitude 80° 12' 43"

**Digital Facilities:** Channel No. 55 (716-722 MHz). Power: 900-kw max. visual. Antenna: 1268-ft above av. terrain, 1263-ft. above ground.

Latitude 26° 35' 20"  
Longitude 80° 12' 43"

**FCC Digital File Number:** BMPCDT-20011025ABN. Granted: December 06, 2001.

**Note:** Latitude and longitude coordinates shown are based on the North American Datum of 1927 (NAD 27) as currently required by the Mass Media Bureau of the FCC.

**Multichannel TV Sound:** Stereo and separate audio program.

**Satellite Earth Stations:** Transmitter Harris; Andrew, 4.5-meter KC-band; Harris, 4.6-meter Ku-band.

**SNG Mobile Dish:** Andrew, 2.4-meter .

**News Services:** Scripps Howard News Service, NBC News Channel, AP.

**LMA:** Local marketing agreement with WPXP (X), Lake Worth.

**Ownership:** E. W. Scripps Co. (Group Owner).

**Began Operation:** August 22, 1954. Sale to present owner by John H. Phipps approved by FCC December 27, 1961 (Television Digest, Vol. 17:37, 1:14). Sale as WJNO-TV to Phipps by George H. Buck-Theodore Granik interests approved by FCC October 3, 1956 (Vol. 12:37, 40).

**Represented (sales):** Harrington, Righter & Parsons Inc.

**Represented (legal):** Baker & Hostetter LLP.

**Personnel:**

Brian Lawlor, Vice President & General Manager.

Donna M. Lane, General Sales Manager.

Eric Jordan, Local Sales Manager.

Cynthia Camacho, National Sales Manager.

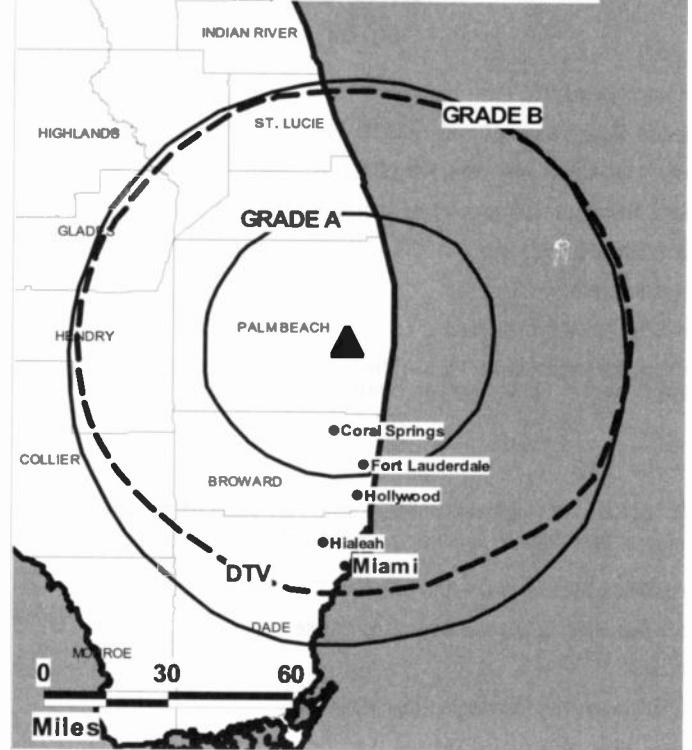
Peter Roghaar, News Director.

Dave McKinley, Chief Engineer.

Claudia Sochko, Business Manager.

George Docekal, Programming, Promotion & Creative Services Director.

WPTV BPCT-20020225AAH GRANTED: 10/22/2002



© 2007 Warren Communications News

Trisha Ehrhart, Traffic Manager.

**City of License:** West Palm Beach. **Station DMA:** West Palm Beach-Fort Pierce, FL.

**Rank:** 38.

Circulation © 2006 Nielsen. Coverage based on Nielsen study.

GrandTotal	Cable TV Households	Non-cable TV Households	Total TV Households
Estimated Station Totals *	578,710	184,660	763,370
Average Weekly Circulation (2006)	410,656	103,871	514,527
Average Daily Circulation (2006)			312,445
Station DMA Total	Cable TV Households	Non-cable TV Households	Total TV Households
Estimated Station Totals *	575,120	176,810	751,930
Average Weekly Circulation (2006)	408,541	103,235	511,776
Average Daily Circulation (2006)			310,683
Other DMA Total	Cable TV Households	Non-cable TV Households	Total TV Households
Estimated Station Totals *	3,590	7,850	11,440
Average Weekly Circulation (2006)	2,115	636	2,751
Average Daily Circulation (2006)			1,762

\*Estimated station totals are sums of the Nielsen TV and Cable TV household estimates for each county in which the station registers viewing of more than 5% as per the Nielsen Survey Methods.

**WPTV-DT**

**Ch. 55**

**Network Service:** NBC.

**Licensee:** Scripps Howard Broadcasting Co., Box 5380, Cincinnati, OH 45201.

**Studio:** 1100 Banyan Blvd., West Palm Beach, FL 33401.

**Mailing Address:** 1100 Banyan Blvd., West Palm Beach, FL 33401.

**Phone:** 561-655-5455. **Fax:** 561-653-5719.

**E-mail:** pnroghaar@scripps.com

**Web Site:** <http://www.wptv.com>

**Technical Facilities:** Channel No. 55 (716-722 MHz). Authorized power: 900-kw max. visual. Antenna: 1268-ft above av. terrain, 1263-ft. above ground.

Latitude	26°	35'	20"
Longitude	80°	12'	43"

**Note:** Latitude and longitude coordinates shown are based on the North American Datum of 1927 (NAD 27) as currently required by the Mass Media Bureau of the FCC.

**Ownership:** E. W. Scripps Co. (Group Owner).

**Began Operation:** Station operating; no on-air date

**Personnel:**

Brian Lawlor, Vice President & General Manager.

Donna Lane, General Sales Manager.

Eric Jordan, Local Sales Manager.

Cynthia Camacho, National Sales Manager.

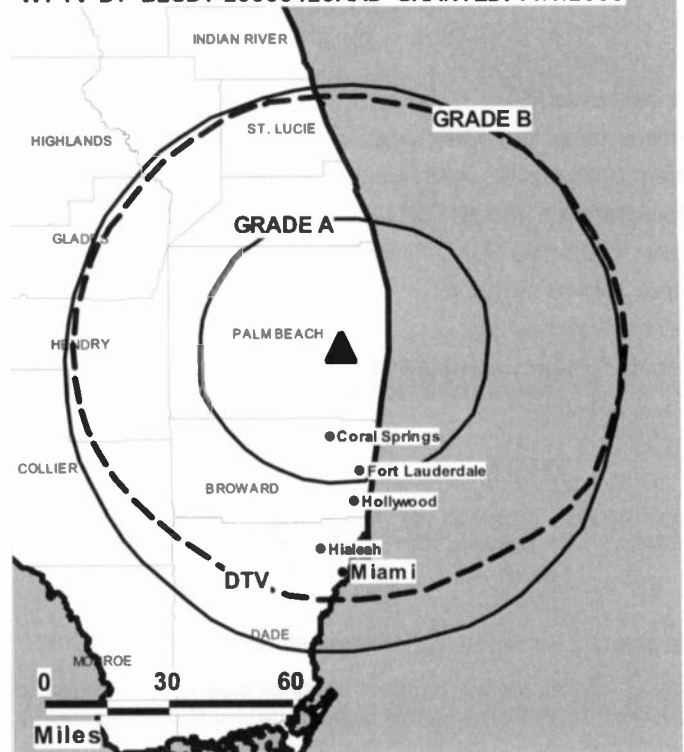
Peter Roghaar, News Director.

Dave McKinley, Chief Engineer.

Claudia Sochko, Business Manager.

George Docekal, Programming, Promotion & Creative Services Director.

WPTV-DT BLCDDT-20030425AAD GRANTED: 11/5/2003



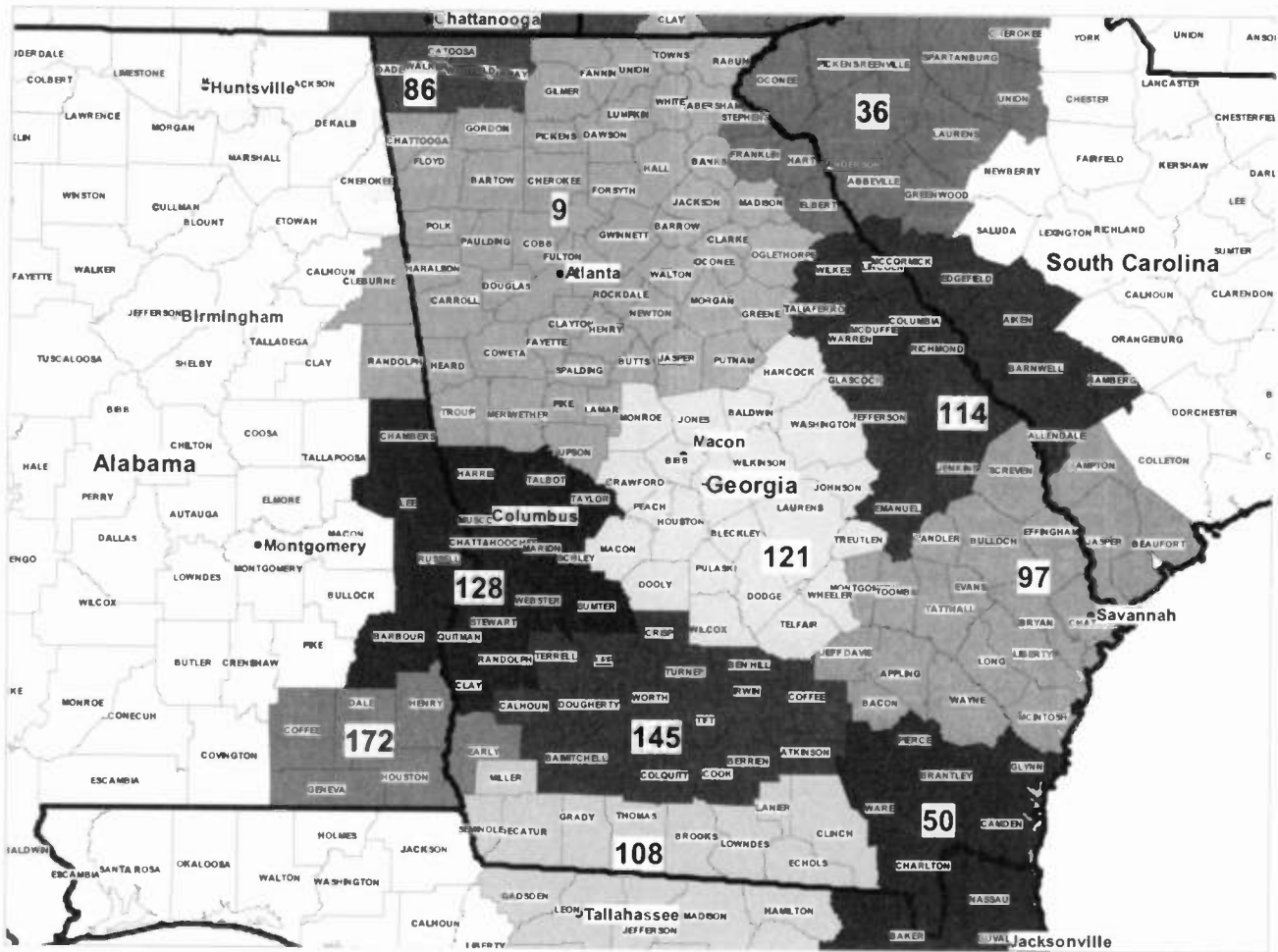
© 2007 Warren Communications News

Trisha Ehrhart, Traffic Manager.

**City of License:** West Palm Beach. **Station DMA:** West Palm Beach-Fort Pierce, FL.

**Rank:** 38.

**Nielsen Data:** Not available.



© 2007 Warren Communications News

MARKET	NIELSEN DMA TV HOUSEHOLDS	RANK	MARKET AREA COMMERCIAL STATIONS
Atlanta, GA	2,205,510	9	WAGA (5); WAGA-DT (27); WATL (36); WATL-DT (25); WGCL-DT (19); WGCL-TV (46); WHSG-DT (44); WHSG-TV (63); WPXA (14); WPXA-DT (51); WSB-DT (39); WSB-TV (2); WTBS (17); WTBS-DT (20); WUPA (69); WUPA-DT (43); WUVG-DT (48); WUVG-TV (34); WXIA-DT (10); WXIA-TV (11)
Greenville-Spartanburg-Anderson, SC-Asheville, NC	826,290	36	WGGS-DT (35); WGGS-TV (16); WHNS (21); WHNS-DT (57); WLOS (13); WLOS-DT (56); WMYA-DT (14); WMYA-TV (40); WNEG-TV (32); WSPA-DT (53); WSPA-TV (7); WYCW (62); WYCW-DT (45); WYFF (4); WYFF-DT (59)
Jacksonville, FL	639,110	50	WAWS (30); WAWS-DT (32); WCWJ (17); WCWJ-DT (34); WJXT (4); WJXT-DT (42); WJXX (25); WJXX-DT (10); WPXC-DT (24); WPXC-TV (21); WTEV-DT (19); WTEV-TV (47); WTLV (12); WTLV-DT (13)
Chattanooga, TN	347,380	86	WDEF-DT (47); WDEF-TV (12); WDSI-DT (40); WDSI-TV (61); WELF-DT (16); WELF-TV (23); WFLI-DT (42); WFLI-TV (53); WRCB-DT (13); WRCB-TV (3); WTVC (9); WTVC-DT (35)
Savannah, GA	298,130	97	WGSA (34); WGSA-DT (35); WJCL (22); WJCL-DT (23); WSAV-DT (39); WSAV-TV (3); WTGS (28); WTGS-DT (27); WTOG-DT (15); WTOG-TV (11)
Tallahassee, FL-Thomasville, GA	266,210	108	WCTV (6); WCTV-DT (46); WFXU (57); WTLF-DT (24); WTLH (49); WTLH-DT (50); WTWC-DT (2); WTWC-TV (40); WTXL-DT (22); WTXL-TV (27)
Augusta, GA	247,450	114	WAGT (26); WAGT-DT (30); WFXG (54); WFXG-DT (51); WJBF (6); WJBF-DT (42); WRDW-DT (31); WRDW-TV (12)
Macon, GA	230,180	121	WGNM (64); WGNM-DT (45); WGXA (24); WGXA-DT (16); WMAZ-DT (45); WMAZ-TV (13); WMGT-DT (40); WMGT-TV (41); WPGA-DT (32); WPGA-TV (58)
Columbus, GA	207,180	128	WLGA (66); WLGA-DT (31); WLTZ (38); WLTZ-DT (35); WRBL (3); WRBL-DT (15); WTVM (9); WTVM-DT (47); WXTX (54); WXTX-DT (49)
Albany, GA	153,190	145	WALB (10); WALB-DT (17); WFXL (31); WFXL-DT (12); WSST-DT (51); WSST-TV (55); WSWG (44); WSWG-DT (43)
Dothan, AL	99,410	172	WDFX-DT (33); WDFX-TV (34); WDHN (18); WDHN-DT (21); WTVY (4); WTVY-DT (36)

(Continued on next page)

---

**Georgia *Digital* Station Totals as of October 1, 2006**

	VHF	UHF	TOTAL
Commercial Television	2	33	35
Educational Television	4	3	7
	<hr/>	<hr/>	<hr/>
	6	36	42

---

---

**Georgia Analog Station Totals as of October 1, 2006**

	VHF	UHF	TOTAL
Commercial Television	12	24	36
Educational Television	3	8	11
	<hr/>	<hr/>	<hr/>
	15	32	47

---

**WALB**  
**Ch. 10**

**Network Service:** NBC.

**Licensee:** LibCo Inc., 2215 B Renaissance Dr., Suite 5, Las Vegas, NV 89119.

**Studio:** 1709 Stuart Ave., Albany, GA 31707.

**Mailing Address:** Box 3130, Albany, GA 31706-3130.

**Phone:** 229-446-1010. **Fax:** 229-446-4000.

**E-mail:** walb@walb.com

**Web Site:** http://www.walb.com

**Technical Facilities:** Channel No. 10 (192-198 MHz). Authorized power: 275-kw visual, 43.7-kw aural. Antenna: 965-ft above av. terrain, 978-ft. above ground, 1309-ft. above sea level.

Latitude 31° 19' 52.5"  
Longitude 83° 51' 44.2"

**Transmitter:** 2.5-mi. E of Doerun.

**Digital Facilities:** Channel No. 17 (488-494 MHz). Power: 1000-kw max. visual. Antenna: 892-ft above av. terrain, 876-ft. above ground.

Latitude 31° 19' 52"  
Longitude 83° 51' 44"

**FCC Digital File Number:** BPCDT-19991101AHV. Granted: November 02, 2004.

**Note:** Latitude and longitude coordinates shown are based on the North American Datum of 1927 (NAD 27) as currently required by the Mass Media Bureau of the FCC.

**Satellite Earth Stations:** Transmitter Larcen; Satcom Technologies, 7-meter C-band; Harris, 8-meter Ku-band; Harris, 4.7-meter Ku-band; Satcom Technologies, 5-meter Ku-band; Microwave Assoc., Harris receivers.

**SNG Mobile Dish:** Gray/Harris, 3-meter Ku-band.

**News Service:** AP.

**Ownership:** Raycom Media Inc. (Group Owner).

**Began Operation:** April 7, 1954. Gray Communications Systems Inc. transfer to Ward L. Quaal, Trustee approved by FCC July 28, 1997. Transfer required by FCC on grant of Gray's purchase of WCTV Tallahassee, FL-Thomasville, GA & WKXT-TV (now WVLT-TV) Knoxville, TN. Swap with Cosmos Broadcasting Corp., which had purchased WEAU-TV Eau Claire, WI from Busse Broadcasting, was approved by FCC July 30, 1998. Sale to present owner by Cosmos Broadcasting Corp. approved by FCC January 17, 2006.

**Represented (sales):** Continental Television Sales.

**Represented (legal):** Covington & Burling.

**Represented (engineering):** Smith & Fisher.

**Personnel:**

James Wilcox, General Manager & Program Director.

Bob Campbell, General Sales Manager.

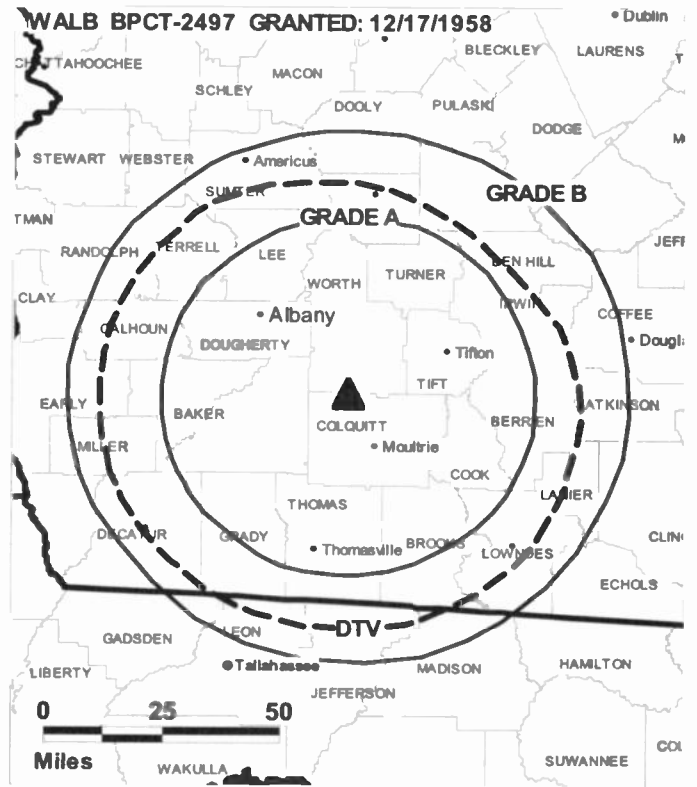
Laura Lovejoy, Local Sales Manager.

Rick Williams, News Director.

William N. Williams, Chief Engineer.

Debbie Summerlin, Business Manager.

Don Norman, Promotion Director.



© 2007 Warren Communications News

William E. Gilbride, Production Director.

Linda Wells, Traffic Manager.

**Highest 30 Sec. Rate:** \$800.

**City of License:** Albany. **Station DMA:** Albany, GA. **Rank:** 145.

Circulation © 2006 Nielsen. Coverage based on Nielsen study.

Grand Total	Cable TV Households	Non-cable TV Households	Total TV Households
Estimated Station Totals *	175,930	84,470	260,400
Average Weekly Circulation (2006)	115,245	35,285	150,530
Average Daily Circulation (2006)			91,046
Station DMA Total	Cable TV Households	Non-cable TV Households	Total TV Households
Estimated Station Totals *	95,820	46,560	142,380
Average Weekly Circulation (2006)	77,687	28,498	106,185
Average Daily Circulation (2006)			68,753
Other DMA Total	Cable TV Households	Non-cable TV Households	Total TV Households
Estimated Station Totals *	80,110	37,910	118,020
Average Weekly Circulation (2006)	37,558	6,787	44,345
Average Daily Circulation (2006)			22,293

\*Estimated station totals are sums of the Nielsen TV and Cable TV household estimates for each county in which the station registers viewing of more than 5% as per the Nielsen Survey Methods.

**WALB-DT**  
**Ch. 17**

**Network Service:** NBC.

**Licensee:** LibCo Inc., 2215 B Renaissance Dr., Suite 5, Las Vegas, NV 89119.

**Studio:** 1709 Stuart Ave., Albany, GA 31707.

**Mailing Address:** Box 3130, Albany, GA 31706-3130.

**Phone:** 229-446-1010. **Fax:** 229-446-4000.

**E-mail:** walb@walb.com

**Web Site:** http://www.walb.com

**Technical Facilities:** Channel No. 17 (488-494 MHz). Authorized power: 1000-kw max. visual. Antenna: 892-ft above av. terrain, 876-ft. above ground.

Latitude	31°	19'	52"
Longitude	83°	51'	44"

Holds CP for change to 800-kw max. visual, 892-ft above av. terrain, 876-ft. above ground, 1237-ft. above sea level; BMPCDT-20041027AEG.

**Note:** Latitude and longitude coordinates shown are based on the North American Datum of 1927 (NAD 27) as currently required by the Mass Media Bureau of the FCC.

**Ownership:** Raycom Media Inc. (Group Owner).

**Began Operation:** Standard Definition. Station operating; no on-air date.

**Represented (legal):** Covington & Burling.

**Represented (sales):** Continental Television Sales.

**Personnel:**

**James Wilcox**, General Manager & Program Director.

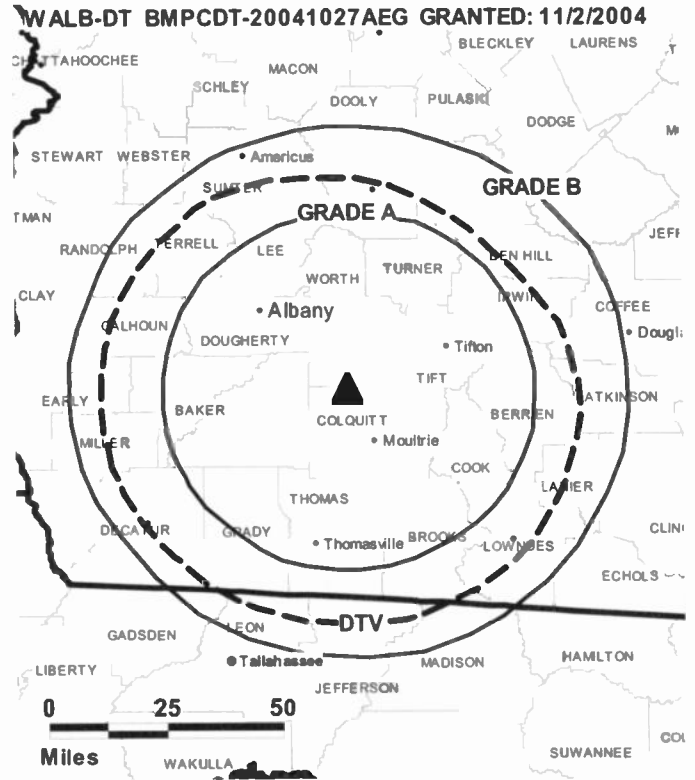
**Bob Campbell**, General Sales Manager.

**Laura Lovejoy**, Local Sales Manager.

**Rick Williams**, News Director.

**William N. Williams**, Chief Engineer.

**Debbie Summerlin**, Business Manager.



© 2007 Warren Communications News

**Don Norman**, Promotion Director.

**William E. Gilbride**, Production Director.

**Linda Wells**, Traffic Manager.

**City of License:** Albany. **Station DMA:** Albany, GA. **Rank:** 145.

**Nielsen Data:** Not available.

**WFXL**  
**Ch. 31**

**Network Service:** FOX.

**Licensee:** Barrington Albany License LLC, 2500 W. Higgins Rd., Suite 880, Hoffman Estates, IL 60195.

**Studio:** 1201 Stuart Ave., Albany, GA 31707.

**Mailing Address:** Box 4050, Albany, GA 31706.

**Phone:** 229-435-3100. **Fax:** 229-903-8240.

**E-mail:** dowens@wfxl.com

**Web Site:** http://www.wfxl.com

**Technical Facilities:** Channel No. 31 (572-578 MHz). Authorized power: 1580-kw max. & 1200-kw horizontal visual, 240-kw aural. Antenna: 990-ft above av. terrain, 1000-ft. above ground, 1362-ft. above sea level.

Latitude 31° 19' 52"  
Longitude 83° 51' 43"

**Transmitter:** N of Rte. 270, 2.5-mi. E of Doerun.

**Digital Facilities:** Channel No. 12 (204-210 MHz). Power: 1000-kw max. visual. Antenna: 991-ft above av. terrain, 968-ft. above ground.

Latitude 31° 19' 52"  
Longitude 83° 51' 43"

**FCC Digital File Number:** BPCDT-20000427ABX. Granted: February 09, 2001.

**Note:** Latitude and longitude coordinates shown are based on the North American Datum of 1927 (NAD 27) as currently required by the Mass Media Bureau of the FCC.

**Satellite Earth Stations:** Transmitter RCA; Microdyne, 7-meter; Hercules, 4-meter C-band; Vertex, 4.5-meter; RCA, 4.5-meter Ku-band; Uniden, M/A-Corn receivers.

**News Services:** Fox NewsEdge, AP.

**Ownership:** Pilot Group LP (Group Owner).

**Began Operation:** February 14, 1982. Sale to Michael H. Male, et al., by Gordon Communications Co. approved by FCC October 7, 1987. Transfer of control to T. S. Brumlik approved by FCC June 20th, 1988. Transfer of control to James C. Orr, Trustee, from T. S. Brumlik approved by FCC 1992. Transfer of control to Manuel Cantu approved by FCC February 10, 1993, but not consummated. Assignment of license to Walter Kelley, Trustee, approved by FCC September 22, 1993. Sale to SGA Associates Inc. approved by FCC April 22, 1994. Sale to Clarion Broadcasting Corp. by SGA Associates Inc. approved by FCC February 9, 1996. Sale to Wicks Broadcast Group LP from Clarion Broadcasting Corp. approved by FCC June 11, 1998. Sale to Waitt Broadcasting Inc. by Wicks Broadcast Group LP approved by FCC March 15, 1999. Sale to Raycom Media Inc. by Waitt Broadcasting Inc. approved by FCC October 14, 2003. Sale to current owner by Raycom Media Inc. approved by FCC June 13, 2006.

**Represented (sales):** Millennium Sales & Marketing.

**Represented (legal):** Paul, Hastings, Janofsky & Walker LLP.

**Personnel:**

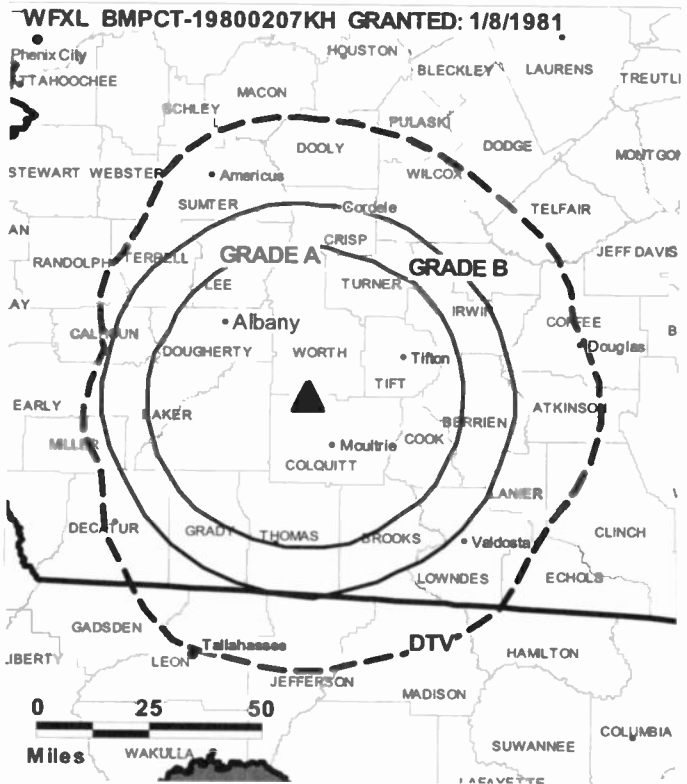
Jenny Collins, General Manager.

Pat Coffman, Program Director & Operations Manager.

Teri Underwood, General Sales Manager.

Ken Clubb, Chief Engineer.

Deborah Owens, Station Manager.



© 2007 Warren Communications News

Robert Smith, Promotion Director.

Kevin McLeod, Production Manager.

Brandi Hattaway, Traffic Manager.

**Highest 30 Sec. Rate:** \$1000.

**City of License:** Albany. **Station DMA:** Albany, GA. **Rank:** 145.

Circulation © 2006 Nielsen. Coverage based on Nielsen study.

GrandTotal	Cable TV Households	Non-cable TV Households	Total TV Households
Estimated Station Totals *	111,530	60,250	171,780
Average Weekly Circulation (2006)	51,853	16,641	68,494
Average Daily Circulation (2006)			25,577
Station DMA Total	Cable TV Households	Non-cable TV Households	Total TV Households
Estimated Station Totals *	95,820	46,560	142,380
Average Weekly Circulation (2006)	48,615	15,759	64,374
Average Daily Circulation (2006)			24,433
Other DMA Total	Cable TV Households	Non-cable TV Households	Total TV Households
Estimated Station Totals *	15,710	13,690	29,400
Average Weekly Circulation (2006)	3,238	882	4,120
Average Daily Circulation (2006)			1,144

\*Estimated station totals are sums of the Nielsen TV and Cable TV household estimates for each county in which the station registers viewing of more than 5% as per the Nielsen Survey Methods.

**WFXL-DT**

**Ch. 12**

**Network Service:** FOX.

**Grantee:** Barrington Albany License LLC, 2500 W. Higgins Rd., Suite 880, Hoffman Estates, IL 60195.

**Studio:** 1201 Stuart Ave., Albany, GA 31707.

**Mailing Address:** Box 4050, Albany, GA 31706.

**Phone:** 229-435-3100. **Fax:** 229-903-8240.

**E-mail:** dowens@wfx.com

**Web Site:** <http://www.wfx.com>

**Technical Facilities:** Channel No. 12 (204-210 MHz). Authorized power: 1000-kw max. visual. Antenna: 991-ft above av. terrain, 968-ft. above ground.

Latitude	31°	19'	52"
Longitude	83°	51'	43"

**Note:** Latitude and longitude coordinates shown are based on the North American Datum of 1927 (NAD 27) as currently required by the Mass Media Bureau of the FCC.

**Ownership:** Pilot Group LP (Group Owner).

**Began Operation:** Station operating under Special Temporary Authority at 0.177-kw max. visual; no on-air date

**Represented (legal):** Paul, Hastings, Janofsky & Walker LLP.

**Represented (sales):** MMT Sales Inc.

**Personnel:**

Jenny Collins, General Manager.

Pat Coffman, Program Director & Operations Manager.

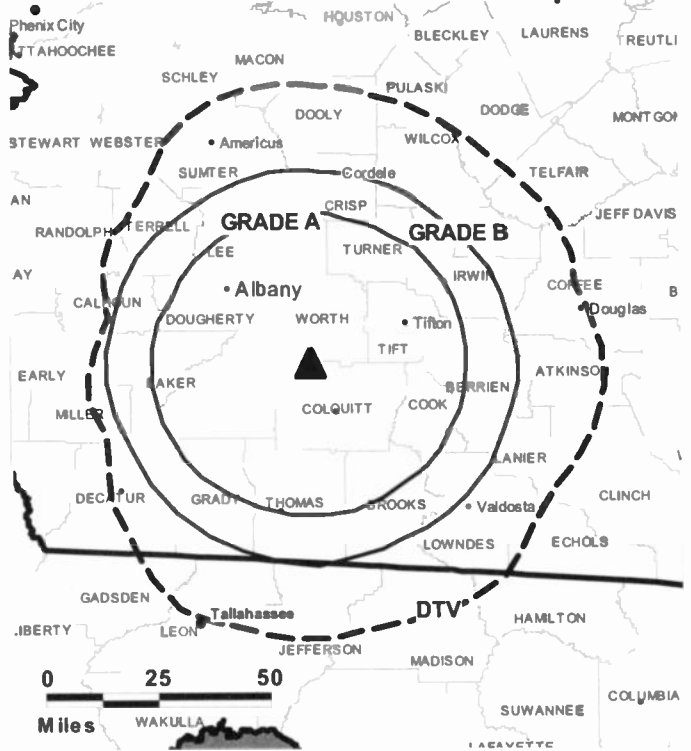
Teri Underwood, General Sales Manager.

Ken Clubb, Chief Engineer.

Deborah Owens, Station Manager.

Robert Smith, Promotion Director.

**WFXL-DT BPCDT-20000427ABX GRANTED: 2/9/2001**



© 2007 Warren Communications News

Kevin McLeod, Production Manager.

Brandi Hattaway, Traffic Manager.

City of License: Albany. Station DMA: Albany, GA. Rank: 145.

Nielsen Data: Not available.



**WUVG-DT**  
**Ch. 48**

**Network Service:** UNV.

**Licensee:** Univision Atlanta LLC, 1999 Avenue of the Stars, Suite 3050, Los Angeles, CA 90067.

**Studio:** 3350 Peachtree Rd. NW, Suite 1250, Atlanta, GA 30326.

**Mailing Address:** 3350 Peachtree Rd. NW, Suite 1250, Atlanta, GA 30326.

**Phone:** 404-926-2300. **Fax:** 404-926-2320.

**E-mail:** sklosik@univision.net

**Web Site:** <http://www.univision.net>

**Technical Facilities:** Channel No. 48 (674-680 MHz). Authorized power: 1000-kw max. visual. Antenna: 1018-ft above av. terrain, 1090-ft. above ground, 1957-ft. above sea level.

Latitude	33°	48'	26"
Longitude	84°	20'	22"

**Note:** Latitude and longitude coordinates shown are based on the North American Datum of 1927 (NAD 27) as currently required by the Mass Media Bureau of the FCC.

**Ownership:** Univision Communications Inc. (Group Owner).

**Began Operation:** Station operating; no on-air date

**Represented (legal):** Shaw Pittman.

**Personnel:**

Tammy Heinen, General Manager.

Josh Meinick, General & Local Sales Manager.

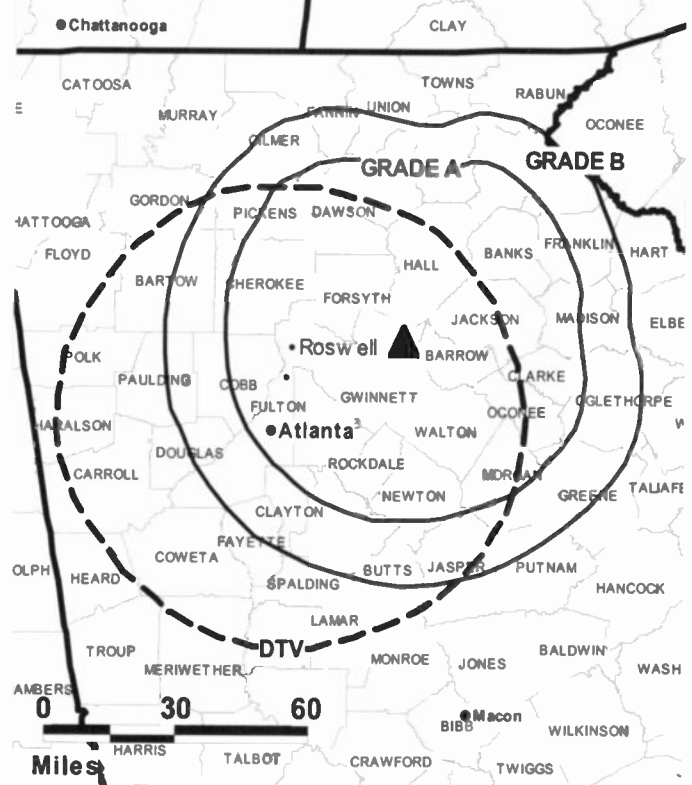
Jose Villafne, National Sales Manager.

Gianncarlo Cifuentes, News Director.

Jeff Lamb, Chief Engineer.

Terry Cooper, Business Manager.

**WUVG-DT B MPCDT-20020118AAD GRANTED: 4/12/2002**



© 2007 Warren Communications News

Rosalind Luna, Production & Creative Services Director.

Dora Penn, Traffic Manager.

**City of License:** Athens. **Station DMA:** Atlanta, GA. **Rank:** 9.

**Nielsen Data:** Not available.

**WUVG-TV**  
(formerly WUVG)  
**Ch. 34**

**Network Service:** UNV.

**Licensee:** Univision Atlanta LLC, 1999 Avenue of the Stars, Suite 3050, Los Angeles, CA 90067.

**Studio:** 3350 Peachtree Rd. NW, Ste. 1250, Atlanta, GA 30326.

**Mailing Address:** 3350 Peachtree Rd. NW, Suite 1250, Atlanta, GA 30326.

**Phone:** 404-926-2300. **Fax:** 404-926-2320.

**E-mail:** jmelnick@univision.net

**Web Site:** http://www.univision.net

**Technical Facilities:** Channel No. 34 (590-596 MHz). Authorized power: 5000-kw max. visual. Antenna: 1443-ft above av. terrain, 1617-ft. above ground, 2477-ft. above sea level.

Latitude 34° 07' 32"  
Longitude 83° 51' 31"

**Transmitter:** to WFOX(FM) tower, 3.5-mi. SSW of Chestnut Mountain.

**Digital Facilities:** Channel No. 48 (674-680 MHz). Power: 1000-kw max. visual. Antenna: 1018-ft above av. terrain, 1090-ft. above ground, 1957-ft. above sea level.

Latitude 33° 48' 26"  
Longitude 84° 20' 22"

**Note:** Latitude and longitude coordinates shown are based on the North American Datum of 1927 (NAD 27) as currently required by the Mass Media Bureau of the FCC.

**Satellite Earth Stations:** Transmitter Comark; Pinzone, 3-meter Ku-band; Pinzone, 5-meter C-band; Comtech receivers.

**Ownership:** Univision Communications Inc. (Group Owner).

**Began Operation:** April 18, 1989. Sale to Whitehead Media Inc. by NGM Television Partners Ltd. approved by FCC February 13, 1996. Sale to USA Broadcasting Inc. by Whitehead Media approved by FCC May 14, 1998. Transfer of control to present owner by USA Broadcasting Inc. approved by FCC May 21, 2001. Sale to Broadcasting Media Partners Inc.

**Represented (legal):** Shaw Pittman.

**Represented (engineering):** Lawrence Behr Associates Inc.

**Personnel:**

Tammy Heinen, General Manager.

Josh Melnick, General & Local Sales Manager.

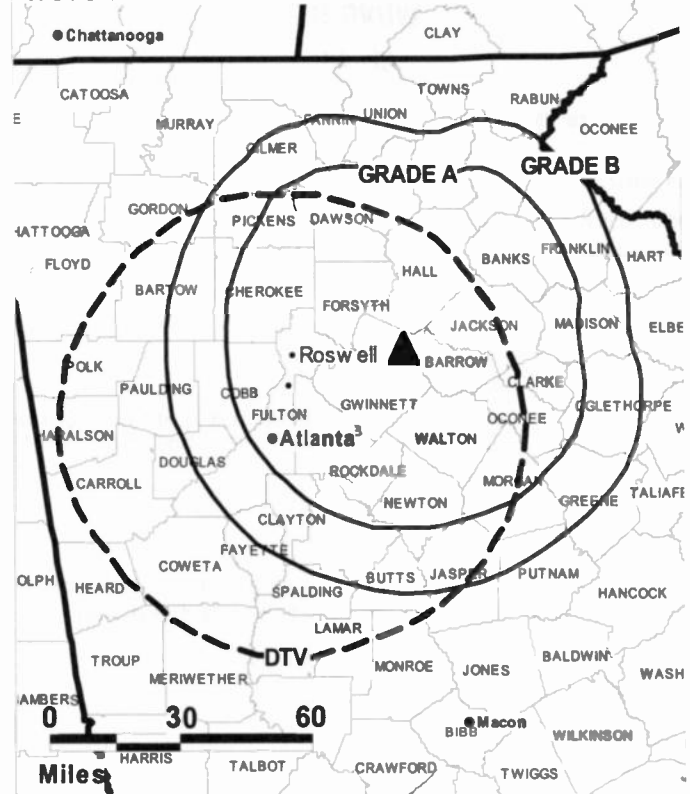
Jose Villafine, National Sales Manager.

Glanncarlo Cifuentes, News Director.

Jeff Lamb, Chief Engineer.

Terry Cooper, Business Manager.

WUVG-TV BPCT-19951025KP GRANTED: 12/11/1995 TRANS



© 2007 Warren Communications News

Rosalind Luna, Production & Creative Services Director.

Dora Penn, Traffic Manager.

Highest 30 Sec. Rate: \$125.

City of License: Atlanta. Station DMA: Atlanta, GA. Rank: 9.

Circulation © 2006 Nielsen. Coverage based on Nielsen study.

GrandTotal	Cable		Total
	TV Households	Non-cable TV Households	
Estimated Station Totals *	0	5,670	5,670
Average Weekly Circulation (2006)	0	357	357
Average Daily Circulation (2006)			244

Other DMA Total	Cable		Total
	TV Households	Non-cable TV Households	
Estimated Station Totals *	0	5,670	5,670
Average Weekly Circulation (2006)	0	357	357
Average Daily Circulation (2006)			244

\*Estimated station totals are sums of the Nielsen TV and Cable TV household estimates for each county in which the station registers viewing of more than 5% as per the Nielsen Survey Methods.

**WAGA**  
**Ch. 5**

**Network Service:** FOX.

**Licensee:** WAGA License Inc., 1551 Briarcliff Rd. NE, Atlanta, GA 30306.

**Studio:** 1551 Briarcliff Rd. NE, Atlanta, GA 30306.

**Mailing Address:** 1551 Briarcliff Rd. NE, Atlanta, GA 30306.

**Phone:** 404-875-5555. **Fax:** 404-898-0238.

**E-mail:** ericlongley@foxtv.com

**Web Site:** http://www.fox5atlanta.com

**Technical Facilities:** Channel No. 5 (76-82 MHz). Authorized power: 100-kw visual, 10-kw aural. Antenna: 1076-ft above av. terrain, 1099-ft. above ground, 2005-ft. above sea level.

Latitude 33° 47' 51"  
Longitude 84° 20' 02"

**Transmitter:** 1551 Briarcliff Rd. NE.

**Digital Facilities:** Channel No. 27 (548-554 MHz). Power: 1000-kw max. visual. Antenna: 1089-ft above av. terrain, 1122-ft. above ground, 2028-ft. above sea level.

Latitude 33° 47' 51"  
Longitude 84° 20' 02"

**FCC Digital File Number:** BPCDT-980414KE. Granted: April 26, 2002.

**Note:** Latitude and longitude coordinates shown are based on the North American Datum of 1927 (NAD 27) as currently required by the Mass Media Bureau of the FCC.

**Multichannel TV Sound:** Stereo and separate audio program.

**Satellite Earth Stations:** Transmitter Larcen; Satcom Technologies, 7.5-meter C-band; Scientific-Atlanta, 5-meter C-band; Scientific-Atlanta, 5.5-meter Ku-band; Scientific-Atlanta receivers.

**News Service:** AP.

**Ownership:** Fox Television Holdings Inc. (Group Owner).

**Began Operation:** March 8, 1949. Sale to Gillett Communications by SCI Holdings Inc. approved by FCC August 20, 1987. Transfer to Trustee approved by FCC September 1, 1992. Transfer of control to New World Communications approved by FCC April 23, 1993. Transfer of control to present owner approved by FCC November 7, 1996.

**Represented (sales):** Fox Television Sales Inc.

**Personnel:**

Gene McHugh, President & General Manager.

Neil Mazur, Vice President, Broadcast Engineering & Operations.

Kathy Solfer, Vice President, Programming & Promotions.

Michael Holmes, Vice President, Finance.

Budd McEntee, Vice President & News Director.

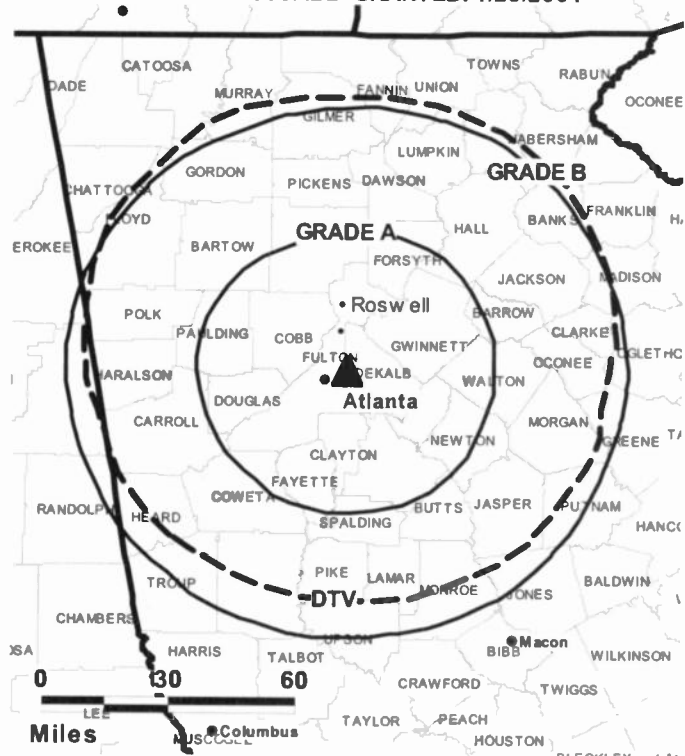
Santiago Perez, General Sales Manager.

Paul Antoci, Local Sales Manager.

Eric Longley, National Sales Manger.

Lisa Lukas, Promotion Manager.

WAGA BPCT-19991005ABB GRANTED: 1/23/2001



© 2007 Warren Communications News

Dave Budwash, Chief Engineer.

Linda Torrence, Community Affairs Director.

**Rates:** On request.

**City of License:** Atlanta. **Station DMA:** Atlanta, GA. **Rank:** 9.

Circulation © 2006 Nielsen. Coverage based on Nielsen study.

GrandTotal	Cable TV Households	Non-cable TV Households	Total TV Households
Estimated Station Totals *	1,395,970	687,250	2,083,220
Average Weekly Circulation (2006)	887,647	370,794	1,258,441
Average Daily Circulation (2006)			498,187
Station DMA Total	Cable TV Households	Non-cable TV Households	Total TV Households
Estimated Station Totals *	1,307,550	595,460	1,903,010
Average Weekly Circulation (2006)	861,813	361,589	1,223,402
Average Daily Circulation (2006)			488,411
Other DMA Total	Cable TV Households	Non-cable TV Households	Total TV Households
Estimated Station Totals *	88,420	91,790	180,210
Average Weekly Circulation (2006)	25,834	9,205	35,039
Average Daily Circulation (2006)			9,776

\*Estimated station totals are sums of the Nielsen TV and Cable TV household estimates for each county in which the station registers viewing of more than 5% as per the Nielsen Survey Methods.

**WAGA-DT**  
**Ch. 27**

**Network Service:** FOX.

**Licensee:** WAGA-TV License Inc., 1551 Briarcliff Rd. NE, Atlanta, GA 61602.

**Studio:** 1551 Briarcliff Rd. NE, Atlanta, GA 30306.

**Mailing Address:** 1551 Briarcliff Rd. NE, Atlanta, GA 30306.

**Phone:** 404-875-5555. **Fax:** 404-898-0238.

**E-mail:** ericlongley@foxtv.com

**Web Site:** <http://www.fox5atlanta.com>

**Technical Facilities:** Channel No. 27 (548-554 MHz). Authorized power: 1000-kw max. visual. Antenna: 1089-ft above av. terrain, 1122-ft. above ground, 2028-ft. above sea level.

Latitude	33°	47'	51"
Longitude	84°	20'	02"

**Transmitter:** 1551 Briarcliff Rd. NE.

**Note:** Latitude and longitude coordinates shown are based on the North American Datum of 1927 (NAD 27) as currently required by the Mass Media Bureau of the FCC.

**Multichannel TV Sound:** Stereo and separate audio program.

**News Service:** Fox NewsEdge.

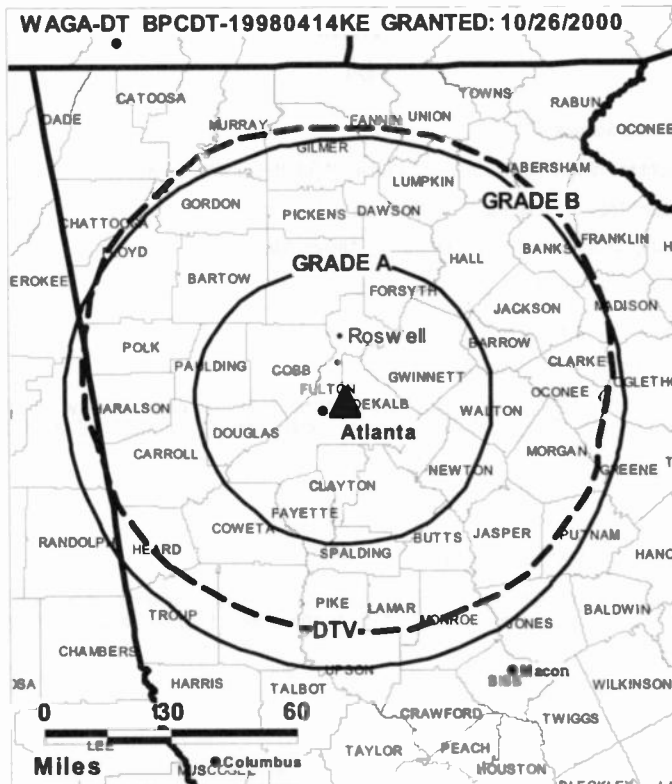
**Ownership:** Fox Television Holdings Inc. (Group Owner).

**Began Operation:** May 1, 2000. High Definition.

**Represented (sales):** Fox Television Sales Inc.

**Personnel:**

- Gene McHugh, President & General Manager.
- Neil Mazur, Vice President, Broadcast Engineering & Operations.
- Budd McEntee, Vice President & News Director.
- Michael Holmes, Vice President, Finance.
- Kathy Soifer, Vice President, Programming & Promotions.
- Santiago Perez, General Sales Manager.
- Paul Antoci, Local Sales Manager.



© 2007 Warren Communications News

**Eric Longley, National Sales Manager.**

**Lisa Lukas, Promotion Manager.**

**Dave Budwash, Chief Engineer.**

**Linda Torrence, Community Affairs Director.**

**Rates:** On request.

**City of License:** Atlanta. **Station DMA:** Atlanta, GA. **Rank:** 9.

**Nielsen Data:** Not available.

**WATL**

**Ch. 36**

**Network Service:** MNT.

**Licensee:** Gannett Georgia LP, c/o Gannett Co. Inc., 7950 Jones Branch Dr., McLean, VA 22107.

**Studio:** One Monroe Place, Atlanta, GA 30324.

**Mailing Address:** One Monroe Place, Atlanta, GA 30324.

**Phone:** 404-881-3600. **Fax:** 404-881-3749.

**E-mail:** dmajersky@wb36.com

**Web Site:** http://www.wb36.com

**Technical Facilities:** Channel No. 36 (602-608 MHz). Authorized power: 2690-kw max. visual. Antenna: 1027-ft above av. terrain, 1090-ft. above ground, 1957-ft. above sea level.

Latitude 33° 48' 26"  
Longitude 84° 20' 22"

**Digital Facilities:** Channel No. 25 (536-542 MHz). Power: 500-kw max. visual. Antenna: 1089-ft above av. terrain, 1151-ft. above ground.

Latitude 33° 48' 26"  
Longitude 84° 20' 22"

**FCC Digital File Number:** BMPCDT-19991008ABB. Granted: June 01, 2001.

**Note:** Latitude and longitude coordinates shown are based on the North American Datum of 1927 (NAD 27) as currently required by the Mass Media Bureau of the FCC.

**Satellite Earth Stations:** Transmitter RCA; Satcom Technologies, 7-meter C-band; Satcom Technologies, 5.5-meter Ku-band.

**Ownership:** Gannett Co. Inc. (Group Owner).

**Began Operation:** October 13, 1954. Left air May 31, 1955. Resumed operation under ownership of U.S. Communications August 16, 1969; left air March 30, 1971. Sale to D. R. Jones, et al., approved by FCC July 14, 1974. Resumed operation July 5, 1976. Sale to Outlet Co. approved by FCC October 13, 1982. Sale to Rockefeller Group approved by FCC September 6, 1984. Sale to Outlet Communications by Rockefeller Group approved by FCC April 29, 1986. Sale to Chase Communications Inc. by Outlet Communications approved by FCC January 30, 1990. Sale to Renaissance Communications by Chase Communications approved by FCC January 11, 1993. Sale to Fox Television Stations by Renaissance Communications approved by FCC April 21, 1993. Sale to Qwest Broadcasting by Fox Television Stations approved by FCC December 13, 1995. Sale to Tribune Broadcasting Co. by Qwest Broadcasting approved by FCC January 12, 2000. Sale to present owner by Tribune Broadcasting Co. approved by FCC July 26, 2006.

**Represented (legal):** Wiley, Rein & Fielding.

**Represented (sales):** TeleRep Inc.

**Personnel:**

Steve Carver, General Manager.

Ben Oldham, General Sales Manager.

Jack Walsh, Local Sales Manager.

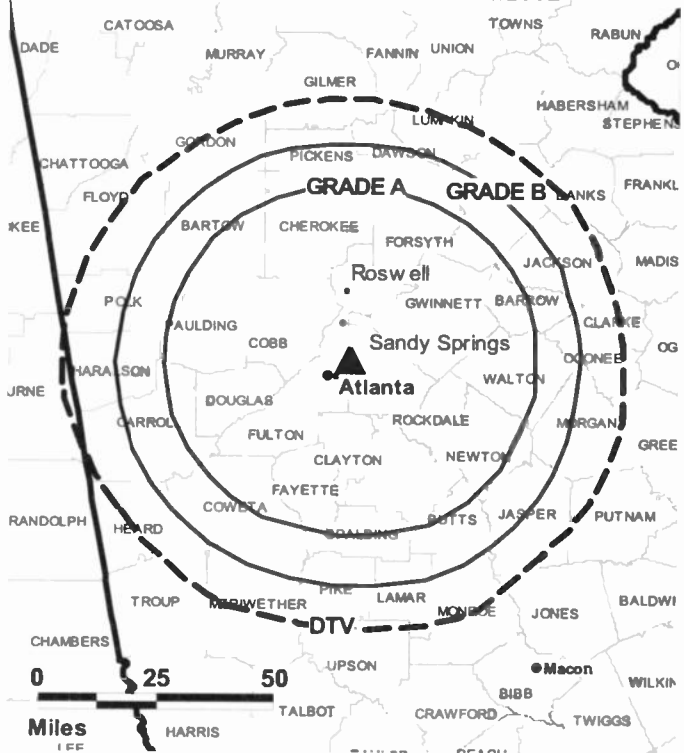
John McTaggart, Local Sales Manager.

Bill Van Duynhoven, Chief Engineer.

David Majersky, Business Manager.

Kath Quinn, Program Director.

**-WATL BPCT-20011206AAB GRANTED: 8/1/2002-**



© 2007 Warren Communications News

**Mark Drury, Marketing & Creative Services Director.**

**Sue Kernan, Traffic Director.**

**Highest 30 Sec. Rate:** \$10,000.

**City of License:** Atlanta. **Station OMA:** Atlanta, GA. **Rank:** 9.

Circulation © 2006 Nielsen. Coverage based on Nielsen study.

GrandTotal	Cable TV Households	Non-cable TV Households	Total TV Households
Estimated Station Totals *	1,324,250	610,230	1,934,480
Average Weekly Circulation (2006)	419,586	182,225	601,811
Average Daily Circulation (2006)			171,219
Station DMA Total	Cable TV Households	Non-cable TV Households	Total TV Households
Estimated Station Totals *	1,307,550	595,460	1,903,010
Average Weekly Circulation (2006)	416,832	180,926	597,758
Average Daily Circulation (2006)			170,585
Other DMA Total	Cable TV Households	Non-cable TV Households	Total TV Households
Estimated Station Totals *	16,700	14,770	31,470
Average Weekly Circulation (2006)	2,754	1,299	4,053
Average Daily Circulation (2006)			634

\*Estimated station totals are sums of the Nielsen TV and Cable TV household estimates for each county in which the station registers viewing of more than 5% as per the Nielsen Survey Methods.

**WATL-DT**  
**Ch. 25**

**Network Service:** MNT.

**Licensee:** Gannett Georgia LP, c/o Gannett Co. Inc., 7950 Jones Branch Dr., McLean, VA 22107.

**Studio:** One Monroe Place, Atlanta, GA 30324.

**Mailing Address:** One Monroe Place, Atlanta, GA 30324.

**Phone:** 404-881-3600. **Fax:** 404-881-3749.

**E-mail:** dmajersky@wb36.com

**Web Site:** http://www.wb36.com

**Technical Facilities:** Channel No. 25 (536-542 MHz). Authorized power: 500-kw max. visual. Antenna: 1089-ft above av. terrain, 1151-ft. above ground.

Latitude	33°	48'	26"
Longitude	84°	20'	22"

**Transmitter:** 1800 Briarcliff Rd. NE.

**Note:** Latitude and longitude coordinates shown are based on the North American Datum of 1927 (NAD 27) as currently required by the Mass Media Bureau of the FCC.

**Ownership:** Gannett Co. Inc. (Group Owner).

**Began Operation:** July 8, 2002. High Definition.

**Represented (sales):** TeleRep Inc.

**Represented (legal):** Wiley, Rein & Fielding.

**Represented (engineering):** duTreil, Lundin & Rackley Inc.

**Personnel:**

**Steve Carver**, General Manager.

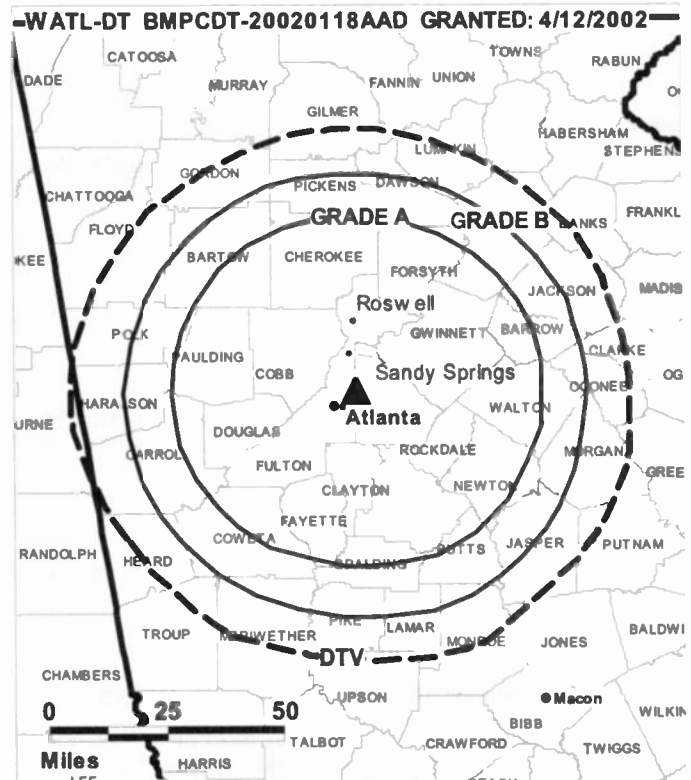
**Ben Dldham**, General Sales Manager.

**Jack Walsh**, Local Sales Manager.

**John McTaggart**, Local Sales Manager.

**Bill Van Duynhoven**, Chief Engineer.

**David Majersky**, Business Manager.



© 2007 Warren Communications News

**Kath Quinn**, Program Director.

**Mark Drury**, Marketing & Creative Services Director.

**Sue Kernan**, Traffic Manager.

**City of License:** Atlanta. **Station DMA:** Atlanta, GA. **Rank:** 9.

**Nielsen Data:** Not available.

**WGCL-DT**  
**Ch. 19**

**Network Service:** CBS.

**Licensee:** Meredith Corp., 1716 Locust St., Des Moines, IA 50309.

**Studio:** 425 14th St. NW, Atlanta, GA 30318.

**Mailing Address:** Box 93524, Atlanta, GA 30377.

**Phone:** 404-253-2788; 404-325-4646. **Fax:** 404-327-3003.

**Web Site:** <http://www.cbs46.com>

**Technical Facilities:** Channel No. 19 (500-506 MHz). Authorized power: 49-kw max. visual. Antenna: 1079-ft above av. terrain, 1142-ft. above ground, 2018-ft. above sea level.

Latitude	33°	48'	27"
Longitude	84°	20'	26"

Holds CP for change to 1000-kw max. visual, 1079-ft above av. terrain, 1152-ft. above ground, 2019-ft. above sea level; lat. 33° 48' 26", long. 84° 20' 22", BPCDT-20040220ACX.

**Transmitter:** 1800 Briarcliff Rd. NE.

**Note:** Latitude and longitude coordinates shown are based on the North American Datum of 1927 (NAD 27) as currently required by the Mass Media Bureau of the FCC.

**Ownership:** Meredith Corp. (Group Owner).

**Began Operation:** November 18, 1998. High Definition.

**Represented (engineering):** duTreil, Lundin & Rackley Inc.

**Personnel:**

**Andy Alford**, General Manager.

**Craig Nichols**, Operations Director.

**Joanna Hemleb**, General Sales Manager.

**Greta Richards**, Local Sales Manager.

**Nadra Scott**, Local Sales Manager.

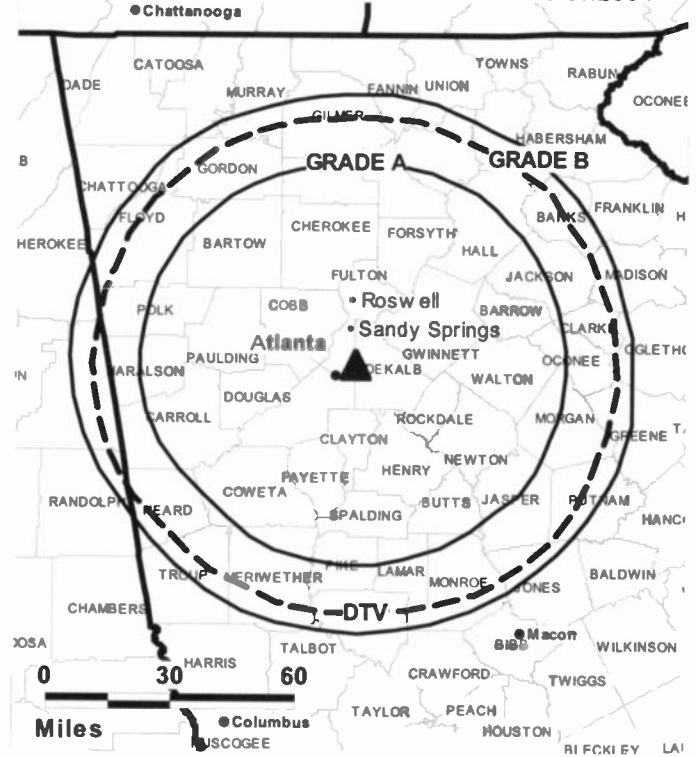
**Kathy Commella**, Local Sales Manager.

**Rick Erbach**, News Director.

**Steve Flanagan**, Engineering Director.

**Lillian Ryan**, Business Manager.

**WGCL-DT BPCDT-20040220ACX GRANTED: 10/20/2004**



© 2007 Warren Communications News

**Beverly Pigg**, Programming Manager.

**Jerilyn Jaskowiak**, Production Manager.

**Jason Brown**, Research Director.

**Ken Bauer**, Creative Services Director.

**Eileen Beam**, Traffic Manager.

**Rates:** On request.

**City of License:** Atlanta. **Station DMA:** Atlanta, GA. **Rank:** 9.

**Nielsen Data:** Not available.

**WGCL-TV**  
**Ch. 46**

**Network Service:** CBS.

**Licensee:** Meredith Corp., 1716 Locust St., Des Moines, IA 50309.

**Studio:** 425 14th St. NW, Atlanta, GA 30318.

**Mailing Address:** Box 93524, Atlanta, GA 30377.

**Phone:** 404-253-2788; 404-325-4646. **Fax:** 404-327-3003.

**Web Site:** <http://www.cbs46.com>

**Technical Facilities:** Channel No. 46 (662-668 MHz). Authorized power: 2333-kw max. & 1762-kw horizontal visual, 233-kw & 176-kw horizontal aural. Antenna: 1088-ft above av. terrain, 1174-ft. above ground, 2049-ft. above sea level.

Latitude 33° 48' 27"  
Longitude 84° 20' 26"

**Transmitter:** Briarcliff Rd. & Shepherd Lane.

**Digital Facilities:** Channel No. 19 (500-506 MHz). Power: 49-kw max. visual. Antenna: 1079-ft above av. terrain, 1142-ft. above ground, 2018-ft. above sea level.

Latitude 33° 48' 27"  
Longitude 84° 20' 26"

**FCC Digital File Number:** BPCDT-980406KF. Granted: October 20, 2004.

**Note:** Latitude and longitude coordinates shown are based on the North American Datum of 1927 (NAD 27) as currently required by the Mass Media Bureau of the FCC.

**Multichannel TV Sound:** Stereo only.

**Satellite Earth Stations:** Transmitter Harris; Scientific-Atlanta, 10-meter C-band; Comtech, 3.8-meter Ku-band; Comtech, 5-meter C-band; Standard Communications receivers.

**News Services:** CNN Newsource, CBS Newspath, AP.

**Ownership:** Meredith Corp. (Group Owner).

**Began Operation:** June 6, 1971. Sale to Tribune Broadcasting Co. by CBN Continental Broadcasting/Network Inc. approved by FCC December 1, 1983 (Television Digest, Vol. 23:31). Tribune swapped station for KCPQ(TV) Tacoma-Seattle, after Meredith Broadcasting acquired it from Kelly Broadcasting (Vol. 38:25). FCC approved deal February 22, 1999.

**Represented (legal):** Dow, Lohnes & Albertson PLLC.

**Personnel:**

**Andy Alford**, General Manager.

**Craig Nichols**, Operations Director.

**Joanna Hemleb**, General Sales Manager.

**Kathy Commella**, Local Sales Manager.

**Greta Richards**, Local Sales Manager.

**Nadra Scott**, Local Sales Manager.

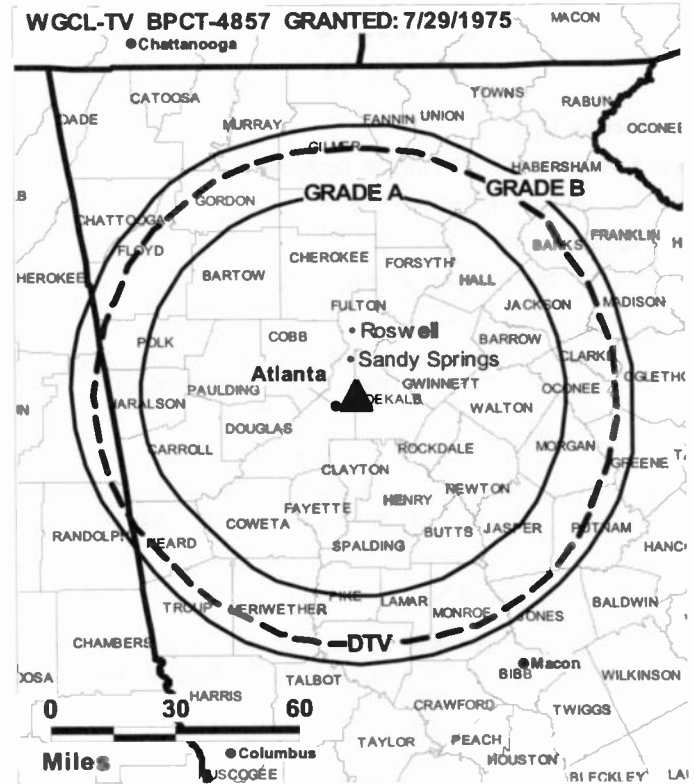
**Rick Erbach**, News Director.

**Steve Fianagan**, Engineering Director.

**Lillian Ryan**, Business Manager.

**Beverly Pigg**, Programming Manager.

**Jerilyn Jaskowiak**, Production Manager.



© 2007 Warren Communications News

**Jason Brown**, Research Director.

**Ken Bauer**, Creative Services Director.

**Eileen Beam**, Traffic Manager.

**Rates:** On request.

**City of License:** Atlanta. **Station DMA:** Atlanta, GA. **Rank:** 9.

Circulation © 2006 Nielsen. Coverage based on Nielsen study.

GrandTotal	Cable TV Households	Non-cable TV Households	Total TV Households
Estimated Station Totals *	1,325,690	674,490	2,000,180
Average Weekly Circulation (2006)	738,435	283,043	1,021,478
Average Daily Circulation (2006)			383,338
Station OMA Total	Cable TV Households	Non-cable TV Households	Total TV Households
Estimated Station Totals *	1,307,490	595,460	1,902,950
Average Weekly Circulation (2006)	732,815	276,536	1,009,351
Average Daily Circulation (2006)			379,723
Other OMA Total	Cable TV Households	Non-cable TV Households	Total TV Households
Estimated Station Totals *	18,200	79,030	97,230
Average Weekly Circulation (2006)	5,620	6,507	12,127
Average Daily Circulation (2006)			3,615

\*Estimated station totals are sums of the Nielsen TV and Cable TV household estimates for each county in which the station registers viewing of more than 5% as per the Nielsen Survey Methods.



**WSB-DT**  
**Ch. 39**

**Network Service:** ABC.

**Licensee:** Georgia Television Co., 6205 Peachtree Dunwoody Rd., Atlanta, GA 30328.

**Studio:** 1601 W. Peachtree St. NE, Atlanta, GA 30309-2663.

**Mailing Address:** 1601 W. Peachtree St. NE, Atlanta, GA 30309-2663.

**Phone:** 404-897-7000. **Fax:** 404-897-7370.

**E-mail:** talk2us@wsbtv.com

**Web Site:** <http://www.wsbtv.com>

**Technical Facilities:** Channel No. 39 (320-626 MHz). Authorized power: 1000-kw max. visual, aural. Antenna: 988-ft above av. terrain, 940-ft. above ground, 1913-ft. above sea level.

Latitude	33°	45'	51"
Longitude	84°	21'	42"

**Note:** Latitude and longitude coordinates shown are based on the North American Datum of 1927 (NAD 27) as currently required by the Mass Media Bureau of the FCC.

**Ownership:** Cox Enterprises Inc. (Group Owner).

**Began Operation:** November 1, 1999. Standard Definition.

**Represented (sales):** TeleRep Inc.

**Represented (legal):** Dow, Lohnes & Albertson PLLC.

**Represented (engineering):** Denny & Associates PC.

**Personnel:**

Bill Hoffman, General Manager.

David M. Lamothe, Broadcast Operations Director.

Jane Williams, Sales Manager.

Deborah Denechaud, Local Sales Manager.

Michele Perioe, National Sales Director, East.

John Friedmann, National Sales Director, West.

Jennifer Rigby, News Director.

Gene Faulkner, Chief Engineer.

Marshall Norwood, Controller.

**WSB-DT BPCDT-20040305ACY GRANTED: 7/20/2004**



© 2007 Warren Communications News

Art Roger, Program Director.

Eric Bruce, Research & Marketing Director.

Steve Riley, Creative Services Director.

Obbie Bassett, Traffic Manager.

Rates: On request.

City of License: Atlanta. Station DMA: Atlanta, GA. Rank: 9.

Nielsen Data: Not available.

**WSB-TV**  
**Ch. 2**

**Network Service:** ABC.

**Licensee:** Georgia Television Co., 6205 Peachtree Dunwoody Rd., Atlanta, GA 30328.

**Studio:** 1601 W. Peachtree St. NE, Atlanta, GA 30309-2663.

**Mailing Address:** 1601 W. Peachtree St. NE, Atlanta, GA 30309-2663.

**Phone:** 404-897-7000. **Fax:** 404-897-7370.

**E-mail:** talk2us@wsbtv.com

**Web Site:** http://www.wsbtv.com

**Technical Facilities:** Channel No. 2 (54-60 MHz). Authorized power: 100-kw visual, 20-kw aural. Antenna: 1037-ft above av. terrain, 1076-ft. above ground, 2049-ft. above sea level.

Latitude 33° 45' 51"  
Longitude 84° 21' 42"

**Transmitter:** 766 Willoughby Way NE.

**Digital Facilities:** Channel No. 39 (320-626 MHz). Power: 1000-kw max. visual, aural. Antenna: 988-ft above av. terrain, 940-ft. above ground, 1913-ft. above sea level.

Latitude 33° 45' 51"  
Longitude 84° 21' 42"

**Note:** Latitude and longitude coordinates shown are based on the North American Datum of 1927 (NAD 27) as currently required by the Mass Media Bureau of the FCC.

**Satellite Earth Stations:** Transmitter Harris; Scientific-Atlanta, 7-meter C-band; Andrew, 7-meter C-band; Scientific-Atlanta, 10-meter C-band; Andrew, 4-meter Ku-band; SatCom, 5.5-meter Ku-band; Omni receivers.

**AM Affiliate:** WSB, 50-kw, 750 kHz.

**FM Affiliate:** WSB-FM, 100-kw, 98.5 MHz (No. 253), 770-ft.

**News Services:** AP, ABC NewsOne.

**Ownership:** Cox Enterprises Inc. (Group Owner).

**Began Operation:** September 29, 1948.

**Represented (sales):** TeleRep Inc.

**Represented (legal):** Dow, Lohnes & Albertson PLLC.

**Represented (engineering):** Denny & Associates PC.

**Personnel:**

Bill Hoffman, General Manager.

David M. Lamothe, Broadcast Operations Director.

Jane Williams, Sales Director.

Deborah Denechaud, Local Sales Manager.

Michele Perloe, National Sales Manager, East.

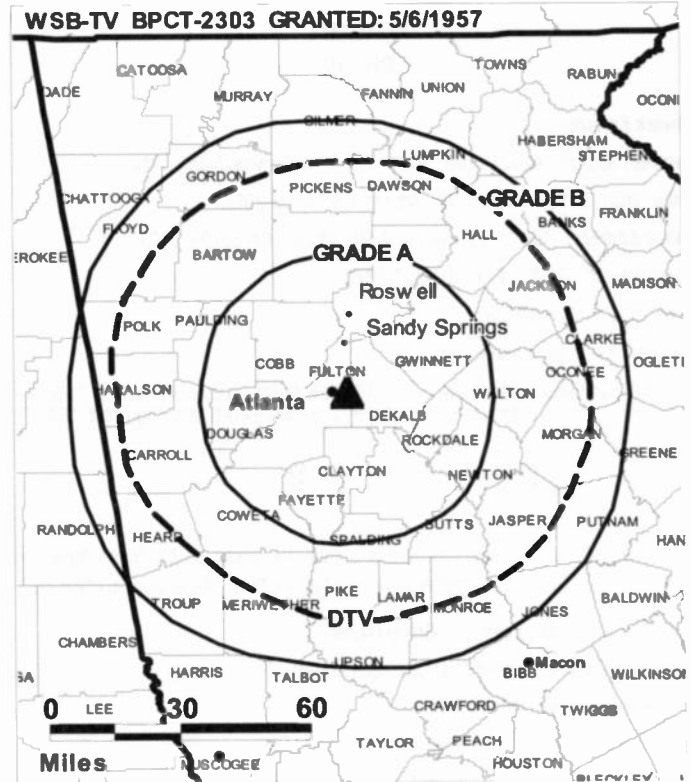
John Friedmann, National Sales Manager, West.

Jennifer Rigby, News Director.

Gene Faulkner, Chief Engineer.

Marshall Norwood, Controller.

Art Roger, Program Director.



© 2007 Warren Communications News

**Eric Bruce**, Research & Marketing Director.

**Steve Riley**, Creative Services Director.

**Debbie Bassett**, Traffic Manager.

**Rates:** On request.

**City of License:** Atlanta. **Station DMA:** Atlanta, GA. **Rank:** 9.

Circulation © 2006 Nielsen. Coverage based on Nielsen study.

GrandTotal	Cable TV Households	Non-cable TV Households	Total TV Households
Estimated Station Totals *	1,661,060	691,180	2,352,240
Average Weekly Circulation (2006)	1,067,293	398,844	1,466,137
Average Daily Circulation (2006)			764,829
Station DMA Total	Cable TV Households	Non-cable TV Households	Total TV Households
Estimated Station Totals *	1,307,550	595,460	1,903,010
Average Weekly Circulation (2006)	986,419	389,637	1,376,056
Average Daily Circulation (2006)			737,209
Other DMA Total	Cable TV Households	Non-cable TV Households	Total TV Households
Estimated Station Totals *	353,510	95,720	449,230
Average Weekly Circulation (2006)	80,874	9,207	90,081
Average Daily Circulation (2006)			27,620

\*Estimated station totals are sums of the Nielsen TV and Cable TV household estimates for each county in which the station registers viewing of more than 5% as per the Nielsen Survey Methods.

**WTBS**  
**Ch. 17**

**Network Service:** IND.

**Licensee:** SuperStation Inc., One CNN Center, Box 105366, Atlanta, GA 30348.

**Studio:** 1050 Techwood Dr. NW, Atlanta, GA 30318.

**Mailing Address:** 1050 Techwood Dr. NW, Atlanta, GA 30318.

**Phone:** 404-827-1717. **Fax:** 404-885-4326.

**E-mail:** tbsinfo@turner.com

**Web Site:** http://www.tbs.com

**Technical Facilities:** Channel No. 17 (488-494 MHz). Authorized power: 2240-kw max. & 1510-kw horizontal visual, 224-kw & 151-kw horizontal aural. Antenna: 1093-ft above av. terrain, 1042-ft. above ground, 2042-ft. above sea level.

Latitude 33° 46' 57"  
Longitude 84° 23' 20"

**Transmitter:** 1018 W. Peachtree St. NW.

**Digital Facilities:** Channel No. 20 (506-512 MHz). Power: 1000-kw max. visual, aural. Antenna: 1018-ft above av. terrain, 1090-ft. above ground, 1957-ft. above sea level.

Latitude 33° 48' 26"  
Longitude 84° 20' 22"

**FCC Digital File Number:** BPCDT-19991028AEK. Granted: March 05, 2004.

**Note:** Latitude and longitude coordinates shown are based on the North American Datum of 1927 (NAD 27) as currently required by the Mass Media Bureau of the FCC.

**Multichannel TV Sound:** Stereo only.

**Satellite Earth Stations:** Scientific-Atlanta, 7-meter C-band; Scientific-Atlanta, 10-meter C-band; Scientific-Atlanta, 11-meter C-band; Scientific-Atlanta receivers.

**News Services:** UPI, CNN Newsource, AP.

**Ownership:** Time Warner Inc. (Group Owner).

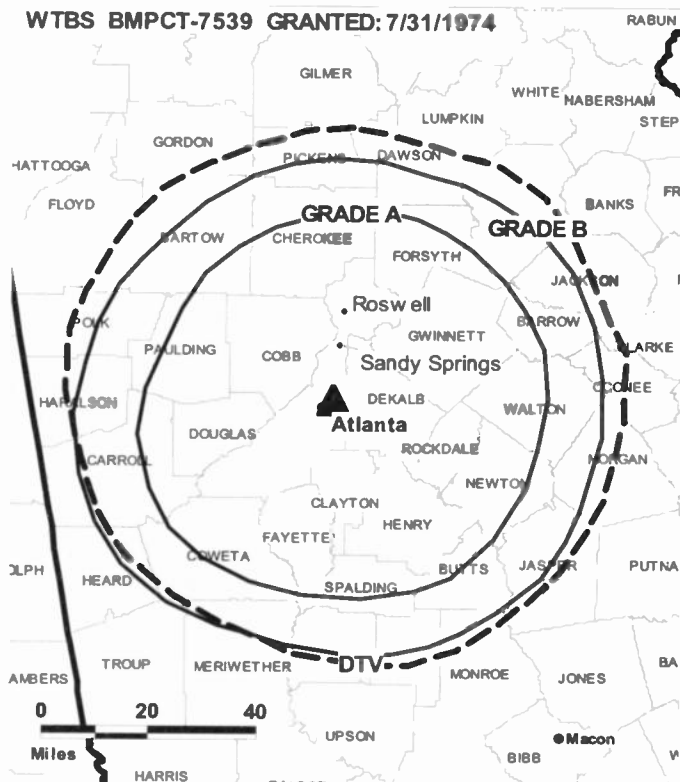
**Began Operation:** September 1, 1967. Transfer of control from Jack M. Rice, et al., to R. E. Turner approved by FCC December 10, 1969. Transfer to Time Warner approved October 9, 1996. Transfer to present owner (formerly AOL Time Warner Inc.) approved by FCC January 11, 2001.

**Represented (sales):** Turner Broadcasting Sales Inc.

**Personnel:**

- Mark Lazarus, President & General Manager.
- Terri Tingle, Senior Vice President, Standards & Practices.
- Nancy Lucas, Senior Vice President, Research.
- Karen Cassell, Senior Vice President, Public Relations.
- Tricia Garrett-Melton, Senior Vice President, Marketing.
- Dan Hyland, Vice President, Operations & Production.
- Michael Beckham, Vice President, Turner Regional Sales.
- Dominick Comella, Vice President, Turner Regional Sales.
- Susan Jackson, Vice President, Turner Regional Sales.
- John DeMarco, Vice President, Engineering.

**WTBS BMPCT-7539 GRANTED: 7/31/1974**



© 2007 Warren Communications News

**Ken Schaub,** Programming Executive.

**Michael Watchulonis,** Public Affairs Director.

**Nat Bunting,** On-Air Marketing.

**Rates:** On request.

**City of License:** Atlanta. **Station DMA:** Atlanta, GA. **Rank:** 9.

Circulation © 2006 Nielsen. Coverage based on Nielsen study.

GrandTotal	Cable TV Households	Non-cable TV Households	Total TV Households
Estimated Station Totals *	1,313,320	585,280	1,898,600
Average Weekly Circulation (2006)	445,684	143,383	589,067
Average Daily Circulation (2006)			177,909
Station DMA Total	Cable TV Households	Non-cable TV Households	Total TV Households
Estimated Station Totals *	1,302,590	577,300	1,879,890
Average Weekly Circulation (2006)	444,567	142,241	586,808
Average Daily Circulation (2006)			177,615
Other DMA Total	Cable TV Households	Non-cable TV Households	Total TV Households
Estimated Station Totals *	10,730	7,980	18,710
Average Weekly Circulation (2006)	1,117	1,142	2,259
Average Daily Circulation (2006)			294

\*Estimated station totals are sums of the Nielsen TV and Cable TV household estimates for each county in which the station registers viewing of more than 5% as per the Nielsen Survey Methods.

**WTBS-DT**  
**Ch. 20**

**Network Service:** IND.

**Grantee:** SuperStation Inc., 1050 Techwood Dr., Atlanta, GA 30318.

**Studio:** 1050 Techwood Dr. NW, Atlanta, GA 30318.

**Mailing Address:** 1050 Techwood Dr. NW, Atlanta, GA 30318.

**Phone:** 404-827-1717; 404-827-1429. **Fax:** 404-885-4673.

**E-mail:** tbsinfo@turner.com

**Web Site:** http://www.tbs.com

**Technical Facilities:** Channel No. 20 (506-512 MHz). Authorized power: 1000-kw max. visual, aural. Antenna: 1018-ft above av. terrain, 1090-ft. above ground, 1957-ft. above sea level.

Latitude	33°	48'	26"
Longitude	84°	20'	22"

**Note:** Latitude and longitude coordinates shown are based on the North American Datum of 1927 (NAD 27) as currently required by the Mass Media Bureau of the FCC.

**Ownership:** Time Warner Inc. (Group Owner).

**Began Operation:** June 24, 2002. Standard Definition.

**Personnel:**

**Mark Lazarus,** President & General Manager.

**Terri Tingle,** Senior Vice President, Standards & Practices.

**Nancy Lucas,** Senior Vice President, Research.

**Karen Cassell,** Senior Vice President, Public Relations.

**Tricia Garrett-Melton,** Senior Vice President, Marketing.

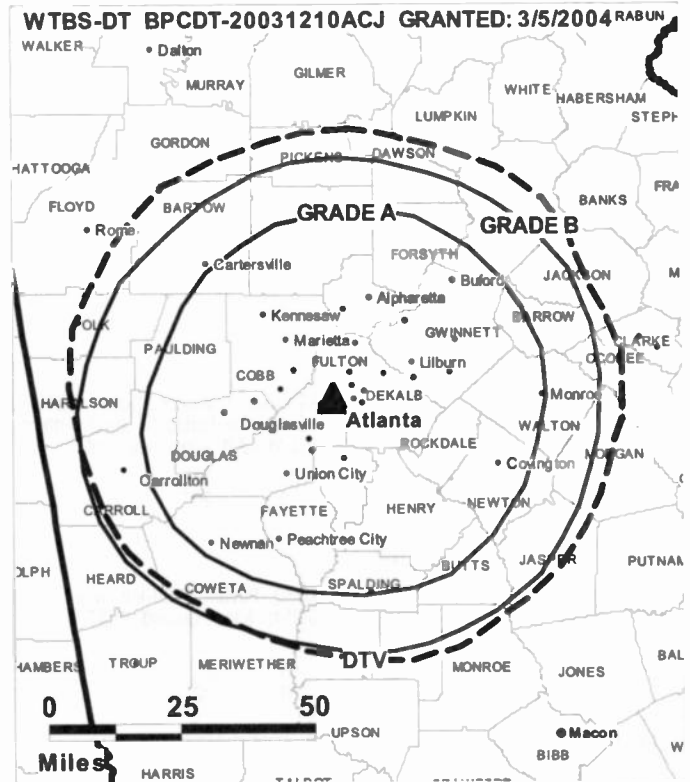
**Dan Hyland,** Vice President, Operations & Production.

**Michael Beckham,** Vice President, Turner Regional Sales.

**Dominick Comella,** Vice President, Turner Regional Sales.

**Susan Jackson,** Vice President, Turner Regional Sales.

**John DeMarco,** Vice President, Engineering.



© 2007 Warren Communications News

**Ken Schaub,** Programming Executive.

**Michael Watchulonis,** Public Affairs Director.

**Nat Bunting,** On-Air Marketing.

**City of License:** Atlanta. **Station DMA:** Atlanta, GA. **Rank:** 9.

**Nielsen Data:** Not available.

**WUPA**  
**Ch. 69**

**Network Service:** CW.

**Licensee:** Atlanta Television Station WUPA Inc., 2000 K St. NW, Suite 725, Washington, DC 20006.

**Studio:** 2700 Northeast Expwy., Bldg. A, Atlanta, GA 30345.

**Mailing Address:** 2700 Northeast Expwy., Bldg. A, Atlanta, GA 30345.

**Phone:** 404-325-6929. **Fax:** 404-728-4624.

**E-mail:** sdscott@upnatlanta.com

**Web Site:** http://www.upnatlanta.com

**Technical Facilities:** Channel No. 69 (800-806 MHz). Authorized power: 5010-kw visual. Antenna: 1104-ft above av. terrain, 1056-ft. above ground, 2025-ft. above sea level.

Latitude 33° 44' 40.5"  
Longitude 84° 21' 36"

**Digital Facilities:** Channel No. 43 (644-650 MHz). Power: 423-kw max. visual. Antenna: 1098-ft above av. terrain, 1050-ft. above ground.

Latitude 33° 44' 40.5"  
Longitude 84° 21' 36"

**FCC Digital File Number:** BPCDT-19991029AHC. Granted: March 09, 2001.

**Note:** Latitude and longitude coordinates shown are based on the North American Datum of 1927 (NAD 27) as currently required by the Mass Media Bureau of the FCC.

**Multichannel TV Sound:** Stereo only.

**Ownership:** CBS Corp. (Group Owner).

**Began Operation:** August 22, 1981. Sale to Silver King Broadcasting approved by FCC May 10, 1989 (Television Digest, Vol. 29:11) but not consummated. Sale to Viacom approved by FCC August 24, 1995 (Vol. 34:39, 47; 35:20).

**Represented (sales):** MMT Sales Inc.

**Personnel:**

**Meg LaVigne,** Vice President & General Manager.

**Tom Canedo,** General Sales Manager.

**Jody Davis,** Local Sales Manager.

**John Pedevilla,** Local Sales Manager.

**Brian Watson,** National Sales Manager.

**Robert Mezey,** Chief Engineer.

**John Bryner,** Business Manager.

**Walter Naar,** Program Director.

**David Cruickshanks,** Marketing Director.

**Jennifer Wheatley,** Research Director.

**Miriam Sacco,** Traffic Manager.



**Rates:** On request.

**City of License:** Atlanta. **Station DMA:** Atlanta, GA. **Rank:** 9.

Circulation © 2006 Nielsen. Coverage based on Nielsen study.

GrandTotal	Cable TV Households	Non-cable TV Households	Total TV Households
Estimated Station Totals *	1,298,050	581,020	1,879,070
Average Weekly Circulation (2006)	320,692	129,181	449,873
Average Daily Circulation (2006)			143,896
Station DMA Total	Cable TV Households	Non-cable TV Households	Total TV Households
Estimated Station Totals *	1,298,050	578,200	1,876,250
Average Weekly Circulation (2006)	320,692	129,034	449,726
Average Daily Circulation (2006)			143,882
Other DMA Total	Cable TV Households	Non-cable TV Households	Total TV Households
Estimated Station Totals *	0	2,820	2,820
Average Weekly Circulation (2006)	0	147	147
Average Daily Circulation (2006)			14

\*Estimated station totals are sums of the Nielsen TV and Cable TV household estimates for each county in which the station registers viewing of more than 5% as per the Nielsen Survey Methods.

**WUPA-DT**  
**Ch. 43**

**Network Service:** CW.

**Licensee:** Atlanta Television Station WUPA Inc., 2000 K St. NW, Suite 725, Washington, DC 20006.

**Studio:** 2700 Northeast Expwy., Bldg. A, Atlanta, GA 30345.

**Mailing Address:** 2700 Northeast Expwy., Bldg. A, Atlanta, GA 30345.

**Phone:** 404-325-6929. **Fax:** 404-728-4624.

**E-mail:** sdscott@upnatlanta.com

**Web Site:** http://www.upnatlanta.com

**Technical Facilities:** Channel No. 43 (644-650 MHz). Authorized power: 423-kw max. visual. Antenna: 1098-ft above av. terrain, 1050-ft. above ground.

Latitude	33°	44'	40.5"
Longitude	84°	21'	36"

**Note:** Latitude and longitude coordinates shown are based on the North American Datum of 1927 (NAD 27) as currently required by the Mass Media Bureau of the FCC.

**Ownership:** CBS Corp. (Group Owner).

**Began Operation:** June 1, 2002. Standard Definition.

**Represented (sales):** Millennium Sales & Marketing.

**Personnel:**

**Meg LaVigne**, Vice President & General Manager.

**Tom Canedo**, General Sales Manager.

**Jody Davis**, Local Sales Manager.

**John Pedevilla**, Local Sales Manager.

**Brian Watson**, National Sales Manager.

**Robert Mezey**, Chief Engineer.

**John Bryner**, Business Manager.

**Walter Naar**, Program Director.



© 2007 Warren Communications News

**David Cruickshanks**, Marketing Director.

**Jennifer Wheatley**, Research Director.

**Miriam Sacco**, Traffic Manager.

**City of License:** Atlanta. **Station DMA:** Atlanta, GA. **Rank:** 9.

**Nielsen Data:** Not available.

**WXIA-DT**  
**Ch. 10**

**Network Service:** NBC.

**Licensee:** Pacific and Southern Co. Inc., c/o Gannett Co. Inc., 7950 Jones Branch Dr., McLean, VA 22107.

**Studio:** 1601 W. Peachtree St. NE, Atlanta, GA 30309.

**Mailing Address:** 1601 W. Peachtree St. NE, Atlanta, GA 30309.

**Phone:** 404-892-1611. **Fax:** 404-892-0182.

**Web Site:** <http://www.11alive.com>

**Technical Facilities:** Channel No. 10 (192-198 MHz). Authorized power: 80-kw visual. Antenna: 994-ft above av. terrain, 945-ft. above ground, 1952-ft. above sea level.

Latitude	33°	45'	24"
Longitude	84°	19'	55"

**Transmitter:** 110 Arizona Ave.

**Note:** Latitude and longitude coordinates shown are based on the North American Datum of 1927 (NAD 27) as currently required by the Mass Media Bureau of the FCC.

**Ownership:** Gannett Co. Inc. (Group Owner).

**Began Operation:** September 1, 1998. Standard and High Definition.

**Represented (sales):** Blair Television.

**Represented (legal):** Wiley, Rein & Fielding.

**Personnel:**

**Robert Walker**, President & General Manager.

**Sharon Pierce**, Vice President & Business Manager.

**Laura Hale**, Vice President, Marketing, Promotions & Programming.

**Sandy Butler**, Vice President, Human Resources.

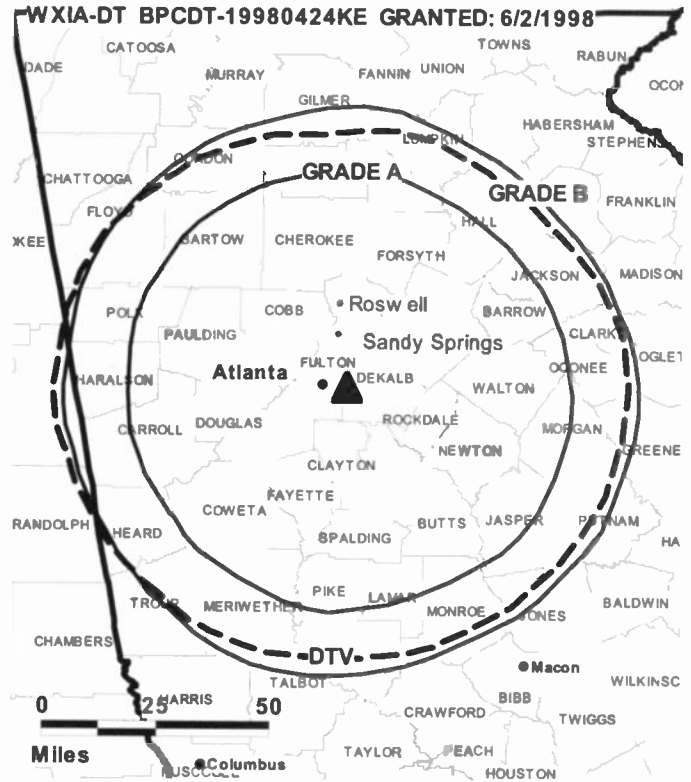
**Sheryl Gripper**, Vice President, Community Affairs.

**Michelle Gilvani**, Local Sales Manager.

**Tim Hagar**, Local Sales Manager.

**Michael Burrell**, General Sales Manager.

**Robin Patterson**, National Sales Manager.



© 2007 Warren Communications News

**Cal Callaway**, News Director.

**Paul Tanton**, Chief Engineer.

**Robin Steed**, Development Director.

**Jan Bass**, Traffic Manager.

**Rates:** On request.

**City of License:** Atlanta. **Station DMA:** Atlanta, GA. **Rank:** 9.

**Nielsen Data:** Not available.

**WXIA-TV**  
**Ch. 11**

**Network Service:** NBC.

**Licensee:** Pacific and Southern Co. Inc., c/o Gannett Co. Inc., 7950 Jones Branch Dr., McLean, VA 22107.

**Studio:** 1611 W. Peachtree St. NE, Atlanta, GA 30309.

**Mailing Address:** 1611 W. Peachtree St. NE, Atlanta, GA 30309.

**Phone:** 404-892-1611. **Fax:** 404-892-0182.

**Web Site:** <http://www.11alive.com>

**Technical Facilities:** Channel No. 11 (198-204 MHz). Authorized power: 316-kw visual, 31.6-kw aural. Antenna: 1048-ft above av. terrain, 1040-ft. above ground, 2049-ft. above sea level.

Latitude 33° 45' 23.7"  
Longitude 84° 19' 54.7"

**Transmitter:** 110 Arizona Ave. NE.

**Digital Facilities:** Channel No. 10 (192-198 MHz). Power: 80-kw visual. Antenna: 994-ft above av. terrain, 945-ft. above ground, 1952-ft. above sea level.

Latitude 33° 45' 24"  
Longitude 84° 19' 55"

**Note:** Latitude and longitude coordinates shown are based on the North American Datum of 1927 (NAD 27) as currently required by the Mass Media Bureau of the FCC.

**Multichannel TV Sound:** Stereo only.

**Satellite Earth Stations:** Satcom Technologies, 7.5-meter Ku-band; Harris, 8-meter Ku-band; Harris, 2.4-meter Ku-band; Harris, 3-meter Ku & C-band; Satcom Technologies, 5.5-meter Ku-band; Standard Communications, Harris receivers.

**News Services:** UPI, Gannett News Service, AP.

**Ownership:** Gannett Co. Inc. (Group Owner).

**Began Operation:** September 30, 1951. Originally broadcast as WLTV. Merger of Combined Communications with Gannett approved by FCC June 7, 1979. Merger of Pacific & Southern Broadcasting with Combined Communications approved January 9, 1974. Merger of Jupiter Broadcasting with Pacific & Southern Broadcasting Co. Inc. approved by FCC November 15, 1967. Sale to WIBC Inc. by Crosley Broadcasting approved by FCC September 25, 1962. Crosley acquired station from Broadcasting Inc. in January 1953.

**Represented (sales):** Blair Television.

**Represented (legal):** Wiley, Rein & Fielding.

**Personnel:**

**Robert Walker**, President & General Manager.

**Laura Hale**, Vice President, Marketing, Promotions & Programming.

**Sharon Pierce**, Vice President & Business Manager.

**Sandy Butler**, Vice President, Human Resources.

**Sheryl Gripper**, Vice President, Community Affairs.

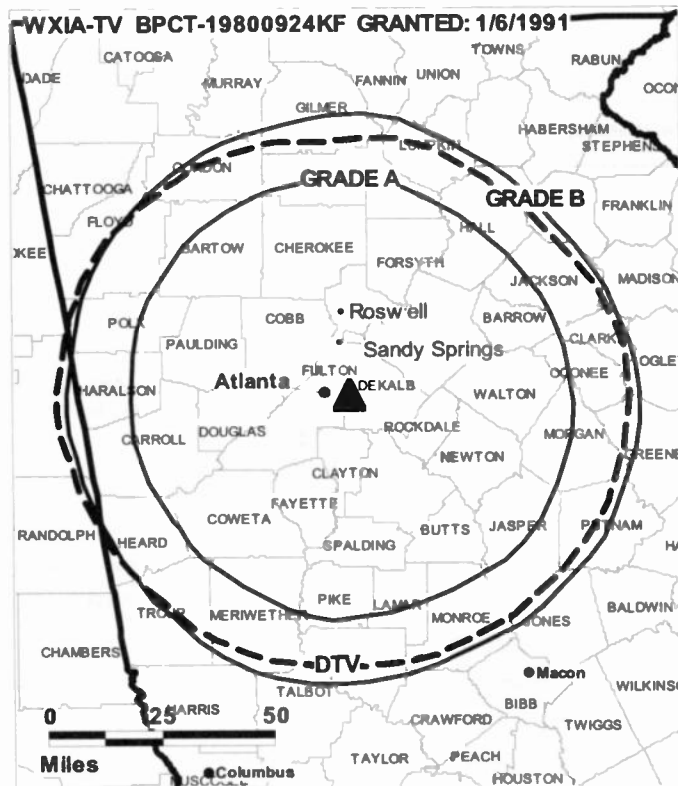
**Michelle Gilvani**, Local Sales Manager.

**Tim Hagar**, Local Sales Manager.

**Michael Burrell**, General Sales Manager.

**Robin Patterson**, National Sales Manager.

**Cal Callaway**, News Director.



© 2007 Warren Communications News

**Paul Tanton**, Chief Engineer.

**Robin Steed**, Development Director.

**Jan Bass**, Traffic Manager.

**Rates:** On request.

**City of License:** Atlanta. **Station DMA:** Atlanta, GA. **Rank:** 9.

Circulation © 2006 Nielsen. Coverage based on Nielsen study.

GrandTotal	Cable TV Households	Non-cable TV Households	Total TV Households
Estimated Station Totals *	1,404,680	686,970	2,091,650
Average Weekly Circulation (2006)	832,924	359,701	1,192,625
Average Daily Circulation (2006)			565,828
Station OMA Total	Cable TV Households	Non-cable TV Households	Total TV Households
Estimated Station Totals *	1,305,270	595,460	1,900,730
Average Weekly Circulation (2006)	811,124	351,847	1,162,971
Average Daily Circulation (2006)			557,804
Other OMA Total	Cable TV Households	Non-cable TV Households	Total TV Households
Estimated Station Totals *	99,410	91,510	190,920
Average Weekly Circulation (2006)	21,800	7,854	29,654
Average Daily Circulation (2006)			8,024

\*Estimated station totals are sums of the Nielsen TV and Cable TV household estimates for each county in which the station registers viewing of more than 5% as per the Nielsen Survey Methods.



**WAGT**  
**Ch. 26**

**Network Service:** NBC.

**Licensee:** WAGT Television Inc., 905 Broad St., Augusta, GA 30901.

**Studio:** 905 Broad St., Augusta, GA 30901.

**Mailing Address:** Box 1526, Augusta, GA 30903-1526.

**Phone:** 706-826-0026; 706-826-0001 (News). **Fax:** 706-724-4028.

**E-mail:** wagt@wagt.com

**Web Site:** http://www.wagt.com

**Technical Facilities:** Channel No. 26 (542-548 MHz). Authorized power: 1700-kw max. & 933-kw horizontal visual, 170-kw & 93.3-kw horizontal aural. Antenna: 1614-ft above av. terrain, 1560-ft. above ground, 1907-ft. above sea level.

Latitude 33° 25' 15"  
Longitude 81° 50' 19"

**Transmitter:** E Side of Pine Log Rd., 0.4-mi. N of Rte. 278.

**Digital Facilities:** Channel No. 30 (566-572 MHz). Power: 200-kw max. visual. Antenna: 1592-ft above av. terrain, 1512-ft. above ground, 1860-ft. above sea level.

Latitude 33° 25' 16"  
Longitude 81° 50' 19"

**FCC Digital File Number:** BPCDT-990921AAR. Granted: January 11, 2001.

**Note:** Latitude and longitude coordinates shown are based on the North American Datum of 1927 (NAD 27) as currently required by the Mass Media Bureau of the FCC.

**Multichannel TV Sound:** Stereo only.

**Satellite Earth Stations:** Transmitter Harris, Harris; Harris, 8-meter Ku-band; RCA, 3-meter Ku-band; Harris, 3-meter C-band; Harris, 3.5-meter Ku-band.

**SWG Mobile Dish:** Marconi, 1.5-meter .

**News Services:** CNN, AP, NBC.

**Ownership:** Schurz Communications Inc. (Group Owner).

**Began Operation:** December 24, 1968. Left air November 1970. Resumed operation January 14, 1974. Sale to present owner by J. Thomas Jones & Francis Hanks Robertson approved by FCC May 14, 1980.

**Represented (sales):** Harrington, Righter & Parsons Inc.

**Represented (legal):** Wilmer Hale.

**Represented (engineering):** John F. X. Browne & Associates PC.

**Personnel:**

Jeffrey Marks, President & General Manager.

Denny Van Valkenburgh, National Sales Manager.

Buddy Miller, Local Sales Manager.

Scott Brady, News Director.

Ron Davis, Chief Engineer.

Marilyn Brock, Business Manager & Controller.

Don Matthews, Program Director.

Ed Everest, Promotions Director.

**WAGT BPCT-19800929KN GRANTED: 1/21/1981**



Anika Logan, Production Director.

Connie Cain, Traffic Manager.

**Highest 30 Sec. Rate:** \$1000.

**City of License:** Augusta. **Station DMA:** Augusta, GA. **Rank:** 114.

Circulation © 2006 Nielsen. Coverage based on Nielsen study.

GrandTotal	Cable TV Households	Non-cable TV Households	Total TV Households
Estimated Station Totals *	168,150	80,340	248,490
Average Weekly Circulation (2006)	94,235	32,945	127,180
Average Daily Circulation (2006)			56,674
Station DMA Total	Cable TV Households	Non-cable TV Households	Total TV Households
Estimated Station Totals *	162,370	74,220	236,590
Average Weekly Circulation (2006)	93,389	32,440	125,829
Average Daily Circulation (2006)			56,243
Other DMA Total	Cable TV Households	Non-cable TV Households	Total TV Households
Estimated Station Totals *	5,780	6,120	11,900
Average Weekly Circulation (2006)	846	505	1,351
Average Daily Circulation (2006)			431

\*Estimated station totals are sums of the Nielsen TV and Cable TV household estimates for each county in which the station registers viewing of more than 5% as per the Nielsen Survey Methods.

**WAGT-DT**  
**Ch. 30**

**Network Service:** CW, NBC.

**Licensee:** WAGT Television Inc., 905 Broad St., Augusta, GA 30901.

**Studio:** 905 Broad St., Augusta, GA 30901.

**Mailing Address:** Box 1526, Augusta, GA 30903.

**Phone:** 706-826-0026; 706-826-0001. **Fax:** 706-724-7491.

**E-mail:** rdavis@wagt.com

**Web Site:** http://www.wagt.com

**Technical Facilities:** Channel No. 30 (566-572 MHz). Authorized power: 200-kw max. visual. Antenna: 1592-ft above av. terrain, 1512-ft. above ground, 1860-ft. above sea level.

Latitude	33°	25'	16"
Longitude	81°	50'	19"

**Note:** Latitude and longitude coordinates shown are based on the North American Datum of 1927 (NAD 27) as currently required by the Mass Media Bureau of the FCC.

**Ownership:** Schurz Communications Inc. (Group Owner).

**Began Operation:** June 1, 2003. High Definition.

**Represented (legal):** Wilmer Hale.

**Represented (engineering):** John F. X. Browne & Associates PC.

**Represented (sales):** Harrington, Righter & Parsons Inc.

**Personnel:**

**Jeffrey Marks**, President & General Manager.

**Denny Van Valkenburgh**, National Sales Manager.

**Buddy Miller**, Local Sales Manager.

**Scott Brady**, News Director.

**Ed Everest**, Promotions Director.

**Ron Davis**, Chief Engineer.

**Marilyn Brock**, Business Manager & Controller.



© 2007 Warren Communications News

**Don Matthews**, Program Director.

**Anika Logan**, Production Manager.

**Connie Cain**, Traffic Manager.

**Highest 30 Sec. Rate:** \$1000.

**City of License:** Augusta. **Station DMA:** Augusta, GA. **Rank:** 114.

**Nielsen Data:** Not available.

**WFXG**  
**Ch. 54**

**Network Service:** FOX.

**Licensee:** Southeastern Media Holdings Inc., 3500 Colonnade Pkwy., Suite 600, Birmingham, AL 35243.

**Studio:** 3933 Washington Rd., Augusta, GA 30907.

**Mailing Address:** Box 204540, Augusta, GA 30917-4540.

**Phone:** 706-650-5400. **Fax:** 706-650-8411.

**E-mail:** alexh@wfxg.com

**Web Site:** http://www.wfxg.com

**Technical Facilities:** Channel No. 54 (710-716 MHz). Authorized power: 2491-kw max. visual. Antenna: 1263-ft above av. terrain, 1125-ft. above ground, 1526-ft. above sea level.

Latitude 33° 25' 00"  
Longitude 81° 50' 06"

**Transmitter:** 0.44-mi. NE of Hwy. 278 and Pine Log Rd. intersection, Aiken County.

**Digital Facilities:** Channel No. 51 (692-698 MHz). Power: 37-kw max. visual, aural. Antenna: 1191-ft above av. terrain, 1060-ft. above ground, 1460-ft. above sea level.

Latitude 33° 25' 00"  
Longitude 81° 50' 06"

**FCC Digital File Number:** BPCDT-19991027AAX. Granted: November 03, 2004.

**Note:** Latitude and longitude coordinates shown are based on the North American Datum of 1927 (NAD 27) as currently required by the Mass Media Bureau of the FCC.

**Multichannel TV Sound:** Stereo only.

**Ownership:** Community Newspaper Holdings Inc. (Group Owner).

**Began Operation:** May 23, 1991. Sale to Augusta Television LLC (Gary Kneller & Bruce Lumpkin), approved by FCC November 21, 1996 but never consummated. Sale to Retlaw Enterprises Inc. by Augusta Family Broadcasting Inc. (John D. Pezold) approved by FCC January 23, 1998. Sale to Fisher Broadcasting Inc. by Retlaw Enterprises Inc. approved by FCC April 16, 1999 (Television Digest, Vol. 38:47). Sale to present owner by Fisher Broadcasting Inc. approved by FCC October 3, 2003.

**Represented (sales):** Millennium Sales & Marketing.

**Represented (legal):** Fletcher, Heald & Hildreth PLC.

**Personnel:**

**Barry Barth,** General Manager.

**Paul Brewer,** General & Local Sales Manager.

**Alex Hexham,** Chief Engineer.

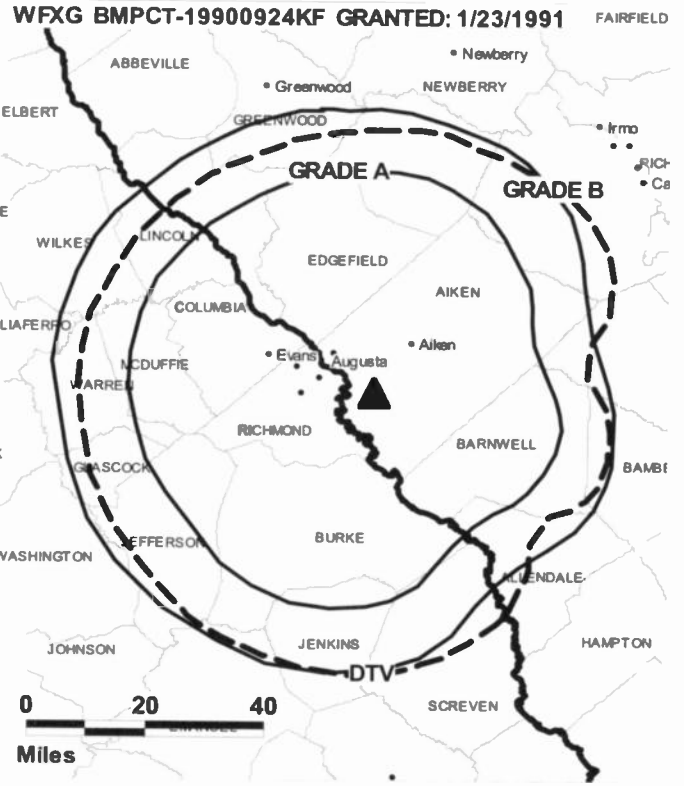
**Brenda Tayler,** Business Manager.

**Becky Maddox,** Programming & Promotion Director.

**Carrie Jones,** Promotion & Public Service Director.

**Scott McDuffy,** Creative Services Director.

**Tracy Chitwood,** Traffic Manager.



© 2007 Warren Communications News

**Highest 30 Sec. Rate:** \$925.

**City of License:** Augusta. **Station DMA:** Augusta, GA. **Rank:** 114.

Circulation © 2006 Nielsen. Coverage based on Nielsen study.

GrandTotal	Cable TV Households	Non-cable TV Households	Total TV Households
Estimated Station Totals *	167,030	76,190	243,220
Average Weekly Circulation (2006)	85,150	27,648	112,798
Average Daily Circulation (2006)			41,605
Station DMA Total	Cable TV Households	Non-cable TV Households	Total TV Households
Estimated Station Totals *	162,370	74,220	236,590
Average Weekly Circulation (2006)	84,280	27,520	111,800
Average Daily Circulation (2006)			41,181
Other DMA Total	Cable TV Households	Non-cable TV Households	Total TV Households
Estimated Station Totals *	4,660	1,970	6,630
Average Weekly Circulation (2006)	870	128	998
Average Daily Circulation (2006)			424

\*Estimated station totals are sums of the Nielsen TV and Cable TV household estimates for each county in which the station registers viewing of more than 5% as per the Nielsen Survey Methods.

**WFXG-DT**

**Ch. 51**

**Network Service:** FOX.

**Grantee:** Southeastern Media Holdings Inc., 3500 Colonnade Pkwy., Suite 600, Birmingham, AL 35243.

**Studio:** 3933 Washington Rd., Augusta, GA 30907.

**Mailing Address:** Box 204540, Augusta, GA 30917.

**Phone:** 706-650-5400. **Fax:** 706-650-8411.

**E-mail:** alexh@wfxg.com

**Web Site:** http://www.wfxg.com

**Technical Facilities:** Channel No. 51 (692-698 MHz). Authorized power: 37-kw max. visual, aural. Antenna: 1191-ft above av. terrain, 1060-ft. above ground, 1460-ft. above sea level.

Latitude	33°	25'	00"
Longitude	81°	50'	06"

**Note:** Latitude and longitude coordinates shown are based on the North American Datum of 1927 (NAD 27) as currently required by the Mass Media Bureau of the FCC.

**Ownership:** Community Newspaper Holdings Inc. (Group Owner).

**Began Operation:** April 1, 2002. Standard Definition. Station operating under Special Temporary Authority at 15.6-kw max. visual.

**Represented (legal):** Fletcher, Heald & Hildreth PLC.

**Represented (sales):** Millennium Sales & Marketing.

**Personnel:**

**Barry Barth**, General Manager.

**Paul Brewer**, General & Local Sales Manager.

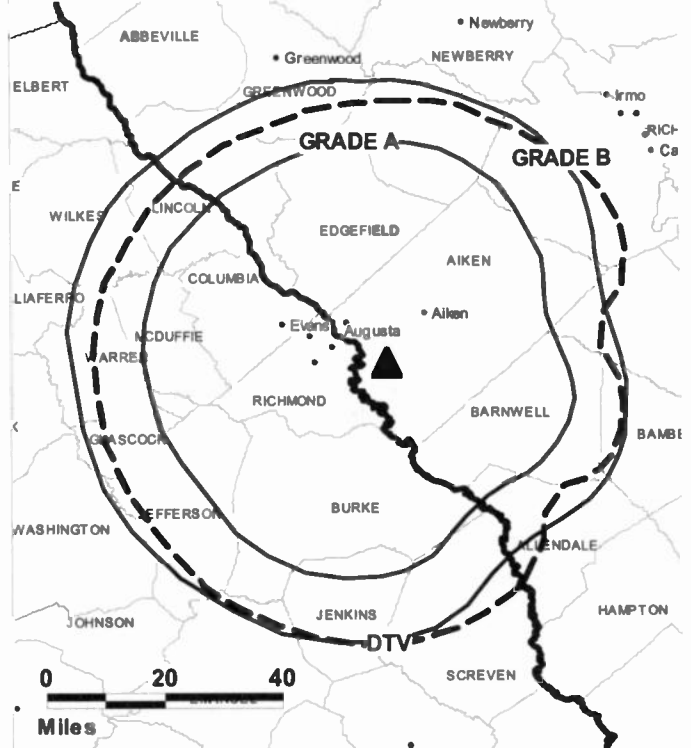
**Alex Hexham**, Chief Engineer.

**Brenda Taylor**, Business Manager.

**Becky Maddox**, Programming & Promotion Director.

**Carrie Jones**, Promotion & Public Service Director.

**WFXG-DT BMPCDT-20041026AFK GRANTED: 11/3/2004**



© 2007 Warren Communications News

**Scott McDuffy**, Creative Services Director.

**Tracy Chitwood**, Traffic Manager.

**City of License:** Augusta. **Station DMA:** Augusta, GA. **Rank:** 114.

**Nielsen Data:** Not available.

**WJBF**  
**Ch. 6**

**Network Service:** ABC.

**Licensee:** Media General Broadcasting of South Carolina Holdings, Inc., 333 E. Franklin St., Richmond, VA 23219.

**Studio:** 1001 Reynolds St., Augusta, GA 30901.

**Mailing Address:** Box 1404, Augusta, GA 30903.

**Phone:** 706-722-6664. **Fax:** 706-722-0022.

**E-mail:** postmaster@wjbf.com

**Web Site:** http://www.wjbf.com

**Technical Facilities:** Channel No. 6 (82-88 MHz). Authorized power: 100-kw visual, aural. Antenna: 1624-ft above av. terrain, 1472-ft. above ground, 1849-ft. above sea level.

Latitude 33° 24' 20"  
Longitude 81° 50' 001"

**Transmitter:** 202 Pine Log Rd.

**Digital Facilities:** Channel No. 42 (638-644 MHz). Power: 1000-kw max. visual, aural. Antenna: 1663-ft above av. terrain, 1539-ft. above ground, 1917-ft. above sea level.

Latitude 33° 24' 20.2"  
Longitude 81° 50' 01.1"

**FCC Digital File Number:** BMPCDT-20000501AFE. Granted: September 25, 2003.

**Note:** Latitude and longitude coordinates shown are based on the North American Datum of 1927 (NAD 27) as currently required by the Mass Media Bureau of the FCC.

**Satellite Earth Stations:** Transmitter Larcan; Andrew, 7.3-meter C-band; Harris, 3-meter C-band; RCA, 4-meter Ku-band; Andrew, 4.5-meter C-band; M/A-Corn, Harris, Cyclesat, Avantek receivers.

**News Service:** AP.

**Ownership:** Media General Inc. (Group Owner).

**Began Operation:** November 22, 1953. Sale to present owner by Spartan Communications Inc. approved by FCC March 22, 2000. Sale to Spartan Communications Inc. by General Electric Capital Corp. approved by FCC November 25, 1992. Transfer of control to General Electric Capital Corp. from Pegasus Broadcasting approved by FCC September 11, 1990. Sale to Pegasus by SFN Cos. approved by FCC October 2, 1986 (Television Digest, Vol. 26:41). Sale to SFN Cos. by Western Broadcasting Co. approved by FCC June 27, 1984. Sale to Western Broadcasting by Fuqua Television approved by FCC July 10, 1980.

**Represented (sales):** Blair Television.

**Represented (legal):** Dow, Lohnes & Albertson PLLC.

**Represented (engineering):** John F. X. Browne & Associates PC.

**Personnel:**

Gene Kirkconnell, General Manager.

Charles Coleman, General Sales Manager.

Bill Stewart, Local Sales Manager.

Mark Rosen, News Director.

Cary Hale, Chief Engineer.

Mary Miller, Business Manager.

Mary Jones, Program Director.



© 2007 Warren Communications News

Cll Frazier, Marketing & Promotion Director.

Scott Elledge, Production Director.

Marla Friedman, Traffic Manager.

**Highest 30 Sec. Rate:** \$1000.

**City of License:** Augusta. **Station DMA:** Augusta, GA. **Rank:** 114.

Circulation © 2006 Nielsen. Coverage based on Nielsen study.

GrandTotal	Cable TV Households	Non-cable TV Households	Total TV Households
Estimated Station Totals *	171,770	102,530	274,300
Average Weekly Circulation (2006)	122,644	46,494	169,138
Average Daily Circulation (2006)			87,049
Station DMA Total	Cable TV Households	Non-cable TV Households	Total TV Households
Estimated Station Totals *	162,370	74,220	236,590
Average Weekly Circulation (2006)	119,657	44,112	163,769
Average Daily Circulation (2006)			84,843
Other DMA Total	Cable TV Households	Non-cable TV Households	Total TV Households
Estimated Station Totals *	9,400	28,310	37,710
Average Weekly Circulation (2006)	2,987	2,382	5,369
Average Daily Circulation (2006)			2,206

\*Estimated station totals are sums of the Nielsen TV and Cable TV household estimates for each county in which the station registers viewing of more than 5% as per the Nielsen Survey Methods.

**WJBF-DT**  
**Ch. 42**

**Network Service:** ABC.

**Licensee:** Media General Broadcasting of South Carolina Holdings Inc., 333 E. Franklin St., Richmond, VA 23219.

**Studio:** 1101 Reynolds St., Augusta, GA 30901.

**Mailing Address:** Box 1404, Augusta, GA 30903.

**Phone:** 706-722-6664. **Fax:** 706-722-0022.

**E-mail:** postmaster@wjbf.com

**Web Site:** http://www.wjbf.com

**Technical Facilities:** Channel No. 42 (638-644 MHz). Authorized power: 1000-kw max. visual, aural. Antenna: 1663-ft above av. terrain, 1539-ft. above ground, 1917-ft. above sea level.

Latitude	33°	24'	20.2"
Longitude	81°	50'	01.1"

**Note:** Latitude and longitude coordinates shown are based on the North American Datum of 1927 (NAD 27) as currently required by the Mass Media Bureau of the FCC.

**Ownership:** Media General Inc. (Group Owner).

**Began Operation:** No on-air date

**Represented (sales):** Blair Television.

**Represented (legal):** Dow, Lohnes & Albertson PLLC.

**Personnel:**

**Gene Kirkconnell**, General Manager.

**Charles Coleman**, General Sales Manager.

**Bill Stewart**, Local Sales Manager.

**Mark Rosen**, News Director.

**Cary Hale**, Chief Engineer.

**Mary Miller**, Business Manager.

**Mary Jones**, Program Director.



© 2007 Warren Communications News

**Cil Frazier**, Marketing & Promotion Director.

**Scott Elledge**, Production Director.

**Maria Friedman**, Traffic Manager.

**City of License:** Augusta. **Station DMA:** Augusta, GA. **Rank:** 114.

**Nielsen Data:** Not available.

**WRDW-DT**  
**Ch. 31**

**Network Service:** MNT, CBS.

**Licensee:** Gray Television Licensee Inc., 1750 K St. NW, Suite 1200, Washington, DC 20005.

**Studio:** 1301 Georgia Ave., North Augusta, SC 29841.

**Mailing Address:** Box 1212, Augusta, GA 30903-1212.

**Phone:** 803-278-1212. **Fax:** 803-279-8316.

**E-mail:** jray@wrwd.com

**Web Site:** <http://www.wrdw.com>

**Technical Facilities:** Channel No. 31 (572-578 MHz). Authorized power: 750.8-kw max. visual, aural. Antenna: 1539-ft above av. terrain, 1417-ft. above ground, 1793-ft. above sea level.

Latitude	33°	24'	36"
Longitude	81°	50'	37"

**Note:** Latitude and longitude coordinates shown are based on the North American Datum of 1927 (NAD 27) as currently required by the Mass Media Bureau of the FCC.

**Ownership:** Gray Television Inc. (Group Owner).

**Began Operation:** Station operating; no on-air date

**Represented (sales):** Continental Television Sales.

**Personnel:**

John Ray, President & General Manager.

Estelle Parsley, Operations & News Director.

Bonita Jenkins, Station & Community Events Manager.

C. Joseph Tonsing, General Sales Manager.

Mike Oates, National Sales Manager.

Edward Elser, Chief Engineer.

Mary Speer, Business Manager.



© 2007 Warren Communications News

Judi Tredore, Program Director.

Shalanda Priestler, News Production Manager.

Marilee Odum, Traffic Manager.

**City of License:** Augusta. **Station DMA:** Augusta, GA. **Rank:** 114.

**Nielsen Data:** Not available.

**WRDW-TV**  
**Ch. 12**

**Network Service:** CBS.

**Licensee:** Gray Television Licensee Inc., 1750 K St. NW, Suite 1200, Washington, DC 20005.

**Studio:** 1301 Georgia Ave., North Augusta, SC 29841.

**Mailing Address:** Box 1212, Augusta, GA 30903-1212.

**Phone:** 803-278-1212. **Fax:** 803-279-8316.

**E-mail:** jray@wrwd.com

**Web Site:** http://www.wrdw.com

**Technical Facilities:** Channel No. 12 (204-210 MHz). Authorized power: 316-kw visual, 30.2-kw aural. Antenna: 1632-ft above av. terrain, 1507-ft. above ground, 1887-ft. above sea level.

Latitude 33° 24' 29"  
Longitude 81° 50' 36"

Holds CP for change to 1568-ft above av. terrain, 1445-ft. above ground, 1821-ft. above sea level; lat. 33° 24' 36", long. 81° 50' 37", BPCT-20050228AAC.

**Transmitter:** Pine Log Rd., Beech Island, SC.

**Digital Facilities:** Channel No. 31 (572-578 MHz). Power: 750.8-kw max. visual, aural. Antenna: 1539-ft above av. terrain, 1417-ft. above ground, 1793-ft. above sea level.

Latitude 33° 24' 36"  
Longitude 81° 50' 37"

**Note:** Latitude and longitude coordinates shown are based on the North American Datum of 1927 (NAD 27) as currently required by the Mass Media Bureau of the FCC.

**Satellite Earth Station:** Transmitter Larcan; KLM, 5-meter; M/A-Com, Drake receivers.

**News Services:** CBS Newspath, AP.

**Ownership:** Gray Television Inc. (Group Owner).

**Began Operation:** February 14, 1954. Sale to present owner by Television Partners approved by FCC July 7, 1995 (Television Digest, Vol. 35:17). Sale to Television Partners by Ziff Corp. approved by FCC January 18, 1983 (Vol. 22:30). Sale to Ziff by Rust Craft Broadcasting approved by FCC May 10, 1978, sale was not consummated until March 22, 1979. Sale to Rust Craft by WPIT Inc. (Friendly Stations) approved by FCC February 8 1962 (Vol. 17:30, 33, 2:14). Sale to WPIT Inc. by Southwestern Newspapers Inc. approved by FCC February 17, 1956 (Vol. 16:6,17). Sale to Southwestern Newspapers Inc. by a group headed by Grover C. Maxwell & Allen Woodall approved by FCC February 17, 1956 (Vol. 11:48, 12:7).

**Represented (sales):** Continental Television Sales.

**Represented (legal):** Wiley, Rein & Fielding.

**Represented (engineering):** Lohnes & Culver.

**Personnel:**

John Ray, President & General Manager.

Estelle Parsley, Operations & News Director.

Bonita Jenkins, Station & Community Events Manager.

C. Joseph Tonsing, General Sales Manager.

Mike Oates, National Sales Manger.

Edward Elser, Chief Engineer.

Mary Speer, Business Manager.



© 2007 Warren Communications News

Judi Tredore, Program Director.

Shalanda Priester, News Production Manager.

Marilee Odum, Traffic Manager.

**Highest 30 Sec. Rate:** \$600.

**City of License:** Augusta. **Station DMA:** Augusta, GA. **Rank:** 114.

Circulation © 2006 Nielsen. Coverage based on Nielsen study.

GrandTotal	Cable TV Households	Non-cable TV Households	Total TV Households
Estimated Station Totals *	174,650	94,270	268,920
Average Weekly Circulation (2006)	118,307	46,588	164,895
Average Daily Circulation (2006)			87,331

Station DMA Total	Cable TV Households	Non-cable TV Households	Total TV Households
Estimated Station Totals *	162,370	74,220	236,590
Average Weekly Circulation (2006)	116,353	44,500	160,853
Average Daily Circulation (2006)			85,837

Other DMA Total	Cable TV Households	Non-cable TV Households	Total TV Households
Estimated Station Totals *	12,280	20,050	32,330
Average Weekly Circulation (2006)	1,954	2,088	4,042
Average Daily Circulation (2006)			1,494

\*Estimated station totals are sums of the Nielsen TV and Cable TV household estimates for each county in which the station registers viewing of more than 5% as per the Nielsen Survey Methods.



**WTLH**  
**Ch. 49**

**Network Service:** FOX.

**Licensee:** WTLH License Corp., c/o Pegasus Broadcast Television Inc., 225 City Line Ave., Suite 103, Bala Cynwyd, PA 19004.

**Studio:** 1205 Baytree Rd., Suite 9, Valdosta, GA 31602.

**Mailing Address:** PO Box 949, Midway, FL 32343.

**Phone:** 850-576-4990. **Fax:** 850-576-0200.

**E-mail:** fox49@fox49.com

**Web Site:** http://www.fox49.com

**Technical Facilities:** Channel No. 49 (680-686 MHz). Authorized power: 5000-kw max. visual. Antenna: 1959-ft above av. terrain, 1962-ft. above ground, 2116-ft. above sea level.

Latitude 30° 40' 51"  
Longitude 83° 58' 21"

**Transmitter:** Approx. 1.6-mi. SE of Metcalf.

**Digital Facilities:** Channel No. 50 (686-692 MHz). Power: 230-kw max. visual, aural. Antenna: 1959-ft above av. terrain, 1962-ft. above ground, 2116-ft. above sea level.

Latitude 30° 40' 51"  
Longitude 83° 58' 21"

**FCC Digital File Number:** BPCDT-980928KH. Granted: July 06, 2006.

**Note:** Latitude and longitude coordinates shown are based on the North American Datum of 1927 (NAD 27) as currently required by the Mass Media Bureau of the FCC.

**Ownership:** The PSC Liquidating Trust (Group Owner).

**Began Operation:** January 31, 1989. Sale to MM Licensing-Tallahassee LLC or New Age Media of Tallahassee License LLC pends. Transfer of control to The PSC Liquidating Trust by Pegasus Communications Corp. approved by FCC April 19, 2005. Involuntary assignment of license to WTLH License Corp., Debtor-In-Possession approved by FCC December 23, 2004. Sale to Pegasus Broadcast TV by General Management Consultants (Paul & Renee Lansat) approved by FCC September 14, 1995.

**Represented (sales):** Petry Television Inc.

**Represented (legal):** Akin, Gump, Strauss, Hauer & Feld LLP.

**Personnel:**

David Hinterschied, General Manager.

Tana Kenny, General & Local Sales Manager.

Nathan Mears, National Sales Manager.

Michael Brown, Chief Engineer.

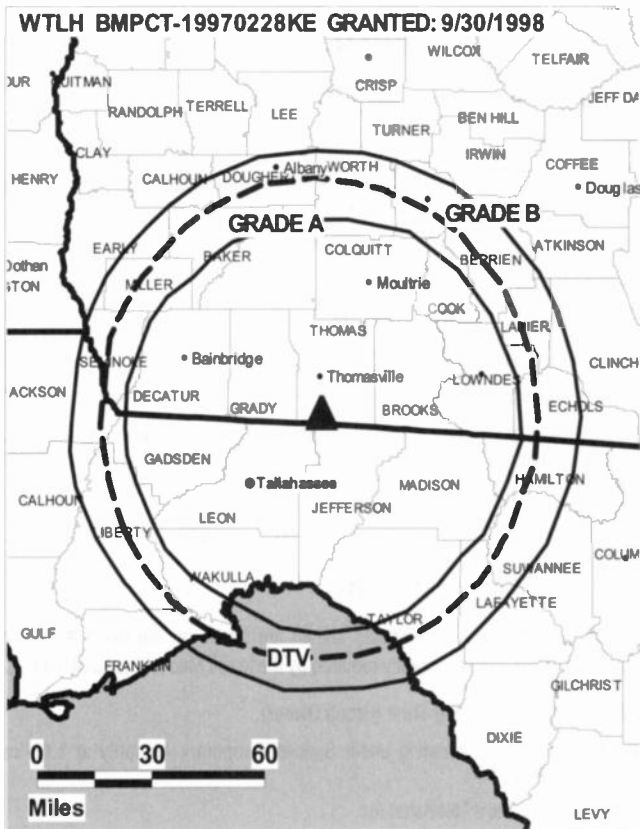
Lori Conroy, Business Manager.

Chuck Lindsey, Production & Promotions Director.

Don Abel, Creative Services Director.

Doris Jones, Traffic Manager.

**Highest 30 Sec. Rate:** \$425.



© 2007 Warren Communications News

**City of License:** Bainbridge. **Station DMA:** Tallahassee, FL-Thomasville, GA.

**Rank:** 108.

Circulation © 2006 Nielsen. Coverage based on Nielsen study.

GrandTotal	Cable	Non-cable	Total
	TV Households	TV Households	TV Households
Estimated Station Totals *	162,580	97,870	260,450
Average Weekly Circulation (2006)	78,497	36,919	115,416
Average Daily Circulation (2006)			38,750
Station DMA Total	Cable	Non-cable	Total
	TV Households	TV Households	TV Households
Estimated Station Totals *	159,210	82,320	241,530
Average Weekly Circulation (2006)	78,062	35,120	113,182
Average Daily Circulation (2006)			38,199
Other DMA Total	Cable	Non-cable	Total
	TV Households	TV Households	TV Households
Estimated Station Totals *	3,370	15,550	18,920
Average Weekly Circulation (2006)	435	1,799	2,234
Average Daily Circulation (2006)			551

\*Estimated station totals are sums of the Nielsen TV and Cable TV household estimates for each county in which the station registers viewing of more than 5% as per the Nielsen Survey Methods.

**WTLH-DT**  
**Ch. 50**

**Network Service:** CW, FOX.

**Grantee:** WTLH License Corp., c/o Pegasus Broadcast Television Inc., 225 City Line Ave., Suite 103, Bala Cynwyd, PA 19004.

**Studio:** 1205 Baytree Rd., Suite 9, Valdosta, GA 31602.

**Mailing Address:** Box 949, Midway, FL 32343.

**Phone:** 850-576-4990. **Fax:** 850-576-0200.

**E-mail:** fox49@fox49.com

**Web Site:** http://www.fox49.com

**Technical Facilities:** Channel No. 50 (686-692 MHz). Authorized power: 230-kw max. visual, aural. Antenna: 1959-ft above av. terrain, 1962-ft. above ground, 2116-ft. above sea level.

Latitude	30°	40'	51"
Longitude	83°	58'	21"

**Transmitter:** Approx. 1.7-mi. SE of Metcalf.

**Note:** Latitude and longitude coordinates shown are based on the North American Datum of 1927 (NAD 27) as currently required by the Mass Media Bureau of the FCC.

**Ownership:** The PSC Liquidating Trust (Group Owner).

**Began Operation:** Station operating under Special Temporary Authority at 1.66-kw max. visual; no on-air date

**Represented (sales):** Petry Television Inc.

**Represented (legal):** Akin, Gump, Strauss, Hauer & Feld LLP.

**Personnel:**

**David Hinterschied**, General Manager.

**Tana Kenny**, General & Local Sales Manager.

**Nathan Mears**, National Sales Manager.

**Michael Brown**, Chief Engineer.

**Lori Conroy**, Business Manager.

**Chuck Lindsey**, Promotions & Production Director.



© 2007 Warren Communications News

**Don Abel**, Creative Services Director.

**Doris Jones**, Traffic Manager.

**City of License:** Bainbridge. **Station DMA:** Tallahassee, FL-Thomasville, GA.

**Rank:** 108.

**Nielsen Data:** Not available.

**WGSA**  
**Ch. 34**

**Network Service:** MNT.

**Licensee:** Southern TV Corp., 9661 82nd Ave. N, Seminole, FL 33777.

**Studio:** 401 Mall Blvd., Suite 202-A, Savannah, GA 31406-4867.

**Mailing Address:** 401 Mall Blvd., Suite 202-A, Savannah, GA 31406-4867.

**Phone:** 912-692-8000. **Fax:** 912-692-0400.

**E-mail:** stv@wgsa.tv

**Technical Facilities:** Channel No. 34 (590-596 MHz). Authorized power: 316-kw max. visual. Antenna: 482-ft above av. terrain, 457-ft. above ground, 656-ft. above sea level.

Latitude 31° 45' 53"  
Longitude 82° 13' 38"

Requests CP for change to 5000-kw visual, 1194-ft above av. terrain, 1142-ft. above ground, 1319-ft. above sea level; lat. 32° 00' 05", long. 81° 51' 15", BPCT-20021217ABD.

**Transmitter:** 3-mi. S of State Rte. 144, 7.2-mi. E of Baxley in Appling County.

**Digital Facilities:** Channel No. 35 (596-602 MHz). Power: 650-kw max. visual. Antenna: 1489-ft above av. terrain, 1493-ft. above ground, 1513-ft. above sea level.

Latitude 32° 03' 35"  
Longitude 81° 20' 43"

**Note:** Latitude and longitude coordinates shown are based on the North American Datum of 1927 (NAD 27) as currently required by the Mass Media Bureau of the FCC.

**Ownership:** Southern TV Corp.

**Began Operation:** May 1, 1992. Sale of station (as WUBI) to present owner by James L. Upchurch approved by FCC January 13, 1998.

**Represented (sales):** Blair Television.

**Represented (legal):** Irwin, Campbell & Tannenwald PC.

**Represented (engineering):** Mullaney Engineering Inc.

**Personnel:**

**Fred Pierce**, General Manager.

**Dave Steele**, Operations & Promotion Director.

**Jo Johnson**, Administration Supervisor & General Sales Manager.

**Raleigh Neal**, Local Sales Manager.

**David Johnson**, National Sales Manager.

**Jerry McCook**, Chief Engineer.

**Chuck Robb**, Business Manager.

**Deborah Brakke**, Production & Program Director.

**Wendy Stanley**, Traffic Manager.

**Rates:** On request.

**WGSA BPCT-19960709KF GRANTED: 12/17/1999**



© 2007 Warren Communications News

**City of License:** Baxley. **Station DMA:** Savannah, GA. **Rank:** 97.

Circulation © 2006 Nielsen. Coverage based on Nielsen study.

GrandTotal	Cable TV Households	Non-cable TV Households	Total TV Households
Estimated Station Totals *	191,490	76,600	268,090
Average Weekly Circulation (2006)	40,144	11,042	51,186
Average Daily Circulation (2006)			14,618
Station DMA Total	Cable TV Households	Non-cable TV Households	Total TV Households
Estimated Station Totals *	187,680	76,600	264,280
Average Weekly Circulation (2006)	39,931	11,042	50,973
Average Daily Circulation (2006)			14,599
Other DMA Total	Cable TV Households	Non-cable TV Households	Total TV Households
Estimated Station Totals *	3,810	0	3,810
Average Weekly Circulation (2006)	213	0	213
Average Daily Circulation (2006)			19

\*Estimated station totals are sums of the Nielsen TV and Cable TV household estimates for each county in which the station registers viewing of more than 5% as per the Nielsen Survey Methods.

**WGSA-DT**

**Ch. 35**

**Network Service:** MNT.

**Grantee:** Southern TV Corp., 117 Oglethorpe Professional Court, Suite 3, Savannah, GA 31406-3637.

**Studio:** 401 Mall Blvd., Suite 202-A, Savannah, GA 31406-4867.

**Mailing Address:** 401 Mall Blvd., Suite 202-A, Savannah, GA 31406-4867.

**Phone:** 912-692-8000. **Fax:** 912-692-0400.

**E-mail:** stv@wgsa.tv

**Technical Facilities:** Channel No. 35 (596-602 MHz). Authorized power: 650-kw max. visual. Antenna: 1489-ft above av. terrain, 1493-ft. above ground, 1513-ft. above sea level.

Latitude	32°	03'	35"
Longitude	81°	20'	43"

Requests modification of CP for change to 1000-kw visual, 1145-ft above av. terrain, 1152-ft. above ground, 1166-ft. above sea level; lat. 32° 02' 48", long. 81° 20' 27", BMPCDT-20060717AAC.

**Note:** Latitude and longitude coordinates shown are based on the North American Datum of 1927 (NAD 27) as currently required by the Mass Media Bureau of the FCC.

**Ownership:** Southern TV Corp.

**Began Operation:** Station operating under Special Temporary Authority at 0.035-kw max. visual; no on-air date

**Represented (sales):** Blair Television.

**Personnel:**

**Fred Pierce**, General Manager.

**Dave Steele**, Operations & Promotion Director.

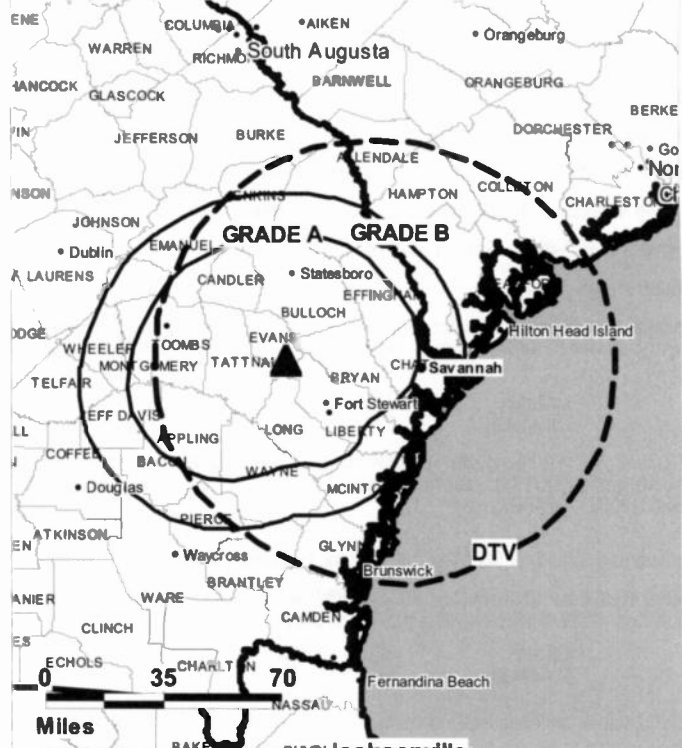
**Jo Johnson**, Administration Supervisor & General Sales Manager.

**Raleigh Neal**, Local Sales Manager.

**David Johnson**, National Sales Manager.

**Jerry McCook**, Chief Engineer.

**WGSA-DT BMPCDT-20010608AAE GRANTED: 10/19/2004**



© 2007 Warren Communications News

**Chuck Robb**, Business Manager.

**Deborah Brakke**, Production & Program Director.

**Wendy Stanley**, Traffic Manager.

**City of License:** Baxley. **Station DMA:** Savannah, GA. **Rank:** 97.

**Nielsen Data:** Not available.

**WPXC-DT**

**Ch. 24**

**Network Service:** ION.

**Grantee:** Paxson Jax License Inc., 601 Clearwater Park Rd., West Palm Beach, FL 33401-6233.

**Studio:** 7434 Blythe Island Hwy., Brunswick, GA 31525.

**Mailing Address:** 7434 Blythe Island Hwy., Brunswick, GA 31525.

**Phone:** 912-267-0021. **Fax:** 912-267-9582.

**E-mail:** nancyoconnor@ionmedia.tv

**Web Site:** <http://www.ionline.tv>

**Technical Facilities:** Channel No. 24 (530-536 MHz). Authorized power: 500-kw max. visual, aural. Antenna: 1371-ft above av. terrain, 1360-ft. above ground, 1382-ft. above sea level.

Latitude	30°	49'	39"
Longitude	81°	44'	27"

**Note:** Latitude and longitude coordinates shown are based on the North American Datum of 1927 (NAD 27) as currently required by the Mass Media Bureau of the FCC.

**Ownership:** ION Media Networks Inc. (Group Owner).

**Began Operation:** Station operating under Special Temporary Authority at 0.73-kw max. visual; no on-air date

**Personnel:**

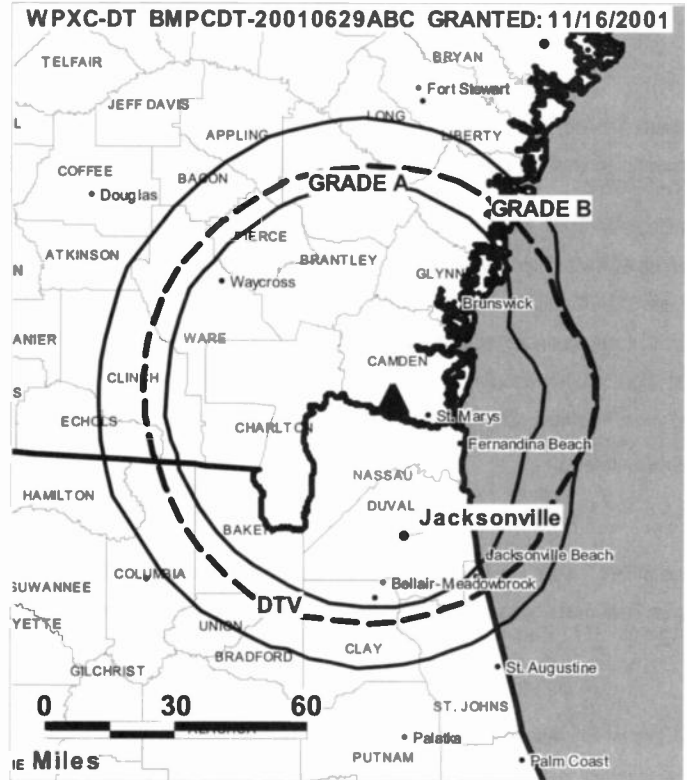
**Bobby Turman,** Sales Manager.

**Clayton Rooney,** Chief Engineer.

**Matt Varnum,** Master Control Supervisor.

**Nancy O'Conner,** Traffic Manager.

**City of License:** Brunswick. **Station DMA:** Jacksonville, FL. **Rank:** 50.



© 2007 Warren Communications News

Nielsen Data: Not available.

**WPXC-TV**

**Ch. 21**

**Network Service:** ION.

**Licensee:** Paxson Jax License Inc., 601 Clearwater Park Rd., West Palm Beach, FL 33401-6233.

**Studio:** 7434 Blythe Island Hwy., Brunswick, GA 31525.

**Mailing Address:** 7434 Blythe Island Hwy., Brunswick, GA 31523.

**Phone:** 912-267-0021. **Fax:** 912-267-9582.

**E-mail:** nancyoconnor@ionmedia.tv

**Web Site:** http://www.ionline.tv

**Technical Facilities:** Channel No. 21 (512-518 MHz). Authorized power: 2880-kw max. visual. Antenna: 1020-ft above av. terrain, 1025-ft. above ground, 1095-ft. above sea level.

Latitude 31° 08' 22"  
Longitude 81° 56' 15"

**Transmitter:** 3.4-mi. E of U.S. Rte. 301 at Buffalo Creek Crossing, near Nahunta.

**Digital Facilities:** Channel No. 24 (530-536 MHz). Power: 500-kw max. visual, aural. Antenna: 1371-ft above av. terrain, 1360-ft. above ground, 1382-ft. above sea level.

Latitude 30° 49' 39"  
Longitude 81° 44' 27"

**FCC Digital File Number:** BPCDT-19991026ACI. Granted: April 08, 2005.

**Note:** Latitude and longitude coordinates shown are based on the North American Datum of 1927 (NAD 27) as currently required by the Mass Media Bureau of the FCC.

**Satellite Earth Station:** Transmitter Harris; Andrew, 4.5-meter KC-band.

**LMA:** Local marketing agreement with WJXX (A), Orange Park, FL.

**Ownership:** ION Media Networks Inc. (Group Owner).

**Began Operation:** April 2, 1990. Assignment of LMA and option to purchase to Allbritton Communications Co. by WBSG-TV LP (Dorothy O. Wright, et al.), approved by FCC April 12, 1996. Option was later turned over to Paxson Communications Corp.; subsequent sale was approved by the FCC December 6, 2000.

**Represented (legal):** Fleischman & Walsh LLP.

**Represented (engineering):** Smith & Fisher.

**Personnel:**

**Bobby Turman,** Sales Manager.

**Clayton Rooney,** Chief Engineer.

**Matt Varnum,** Master Control Supervisor.

**Nancy O'Connor,** Traffic Manager.

**Highest 30 Sec. Rate:** \$140.

**City of License:** Brunswick. **Station DMA:** Jacksonville, FL. **Rank:** 50.



© 2007 Warren Communications News

Circulation © 2006 Nielsen. Coverage based on Nielsen study.

GrandTotal	Cable TV Households	Non-cable TV Households	Total TV Households
Estimated Station Totals *	347,300	4,830	352,130
Average Weekly Circulation (2006)	26,716	519	27,235
Average Daily Circulation (2006)			5,779
Station OMA Total	Cable TV Households	Non-cable TV Households	Total TV Households
Estimated Station Totals *	341,590	4,830	346,420
Average Weekly Circulation (2006)	26,322	519	26,841
Average Daily Circulation (2006)			5,722
Other OMA Total	Cable TV Households	Non-cable TV Households	Total TV Households
Estimated Station Totals *	5,710	0	5,710
Average Weekly Circulation (2006)	394	0	394
Average Daily Circulation (2006)			57

\*Estimated station totals are sums of the Nielsen TV and Cable TV household estimates for each county in which the station registers viewing of more than 5% as per the Nielsen Survey Methods.

**WLTZ**  
**Ch. 38**

**Network Service:** NBC.

**Licensee:** Lewis Broadcasting Corp., 9505 Abercorn St., Box 60759, Savannah, GA 31420-0759.

**Studio:** 6140 Buena Vista Rd., Columbus, GA 31907.

**Mailing Address:** Box 12289, Columbus, GA 31917-2289.

**Phone:** 706-561-3838. **Fax:** 706-563-8467.

**E-mail:** ccollins@wltz.com

**Web Site:** http://www.wltz.com

**Technical Facilities:** Channel No. 38 (614-620 MHz). Authorized power: 1480-kw max. & 1070-kw horizontal visual, 148-kw & 107-kw horizontal aural. Antenna: 1310-ft above av. terrain, 1319-ft. above ground, 1704-ft. above sea level.

Latitude 32° 27' 28"  
Longitude 84° 53' 08"

**Transmitter:** 3.6-mi. E of Columbus, 0.34-mi. S of Buena Vista Rd.

**Digital Facilities:** Channel No. 35 (596-602 MHz). Power: 50-kw max. visual, aural. Antenna: 1238-ft above av. terrain, 1200-ft. above ground, 1585-ft. above sea level.

Latitude 32° 27' 28"  
Longitude 84° 53' 08"

**FCC Digital File Number:** BMPCDT-20000501AFQ. Granted: June 23, 2006.

**Note:** Latitude and longitude coordinates shown are based on the North American Datum of 1927 (NAD 27) as currently required by the Mass Media Bureau of the FCC.

**Multichannel TV Sound:** Stereo only.

**Satellite Earth Stations:** Transmitter RCA, Harris; Harris, 8-meter Ku-band; RCA, 3-meter Ku-band; Harris, 3-meter Ku-band; Harris, 3-meter C-band; Zenith, M/A-Corn, Harris receivers.

**Ownership:** Lewis Broadcasting Corp. (Group Owner).

**Began Operation:** October 29, 1970. Sale to American Family Corp. by Gala Broadcasting Co., et al., approved by FCC February 3, 1978. Sale to present owner approved by FCC June 18, 1981. Sale to Piney Creek Broadcasting Corp. was approved by FCC February 7, 1995, but sale was never consummated.

**Represented (sales):** Blair Television.

**Represented (legal):** Wiley, Rein & Fielding.

**Personnel:**

Tom Breazeale, Vice President & General Manager.

Charles Collins, Programming & Operations Manager.

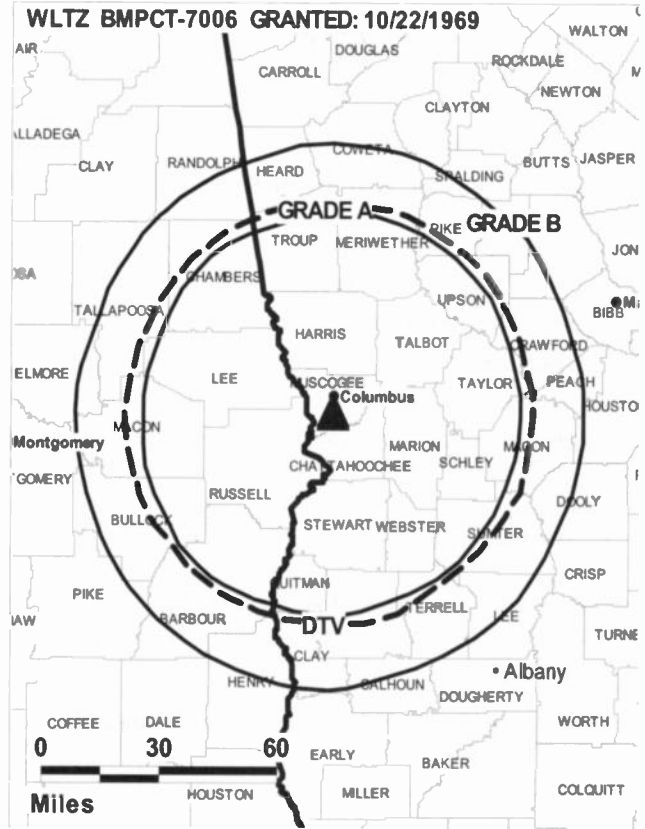
Dennis Boswell, Chief Engineer.

Charles Izlar, Controller.

Karol Webb, Accounting Manager.

Jim Devitt, Promotion & Public Service Director.

Vince Perry, Production Manager.



© 2007 Warren Communications News

Della Brown, Traffic Manager.

**City of License:** Columbus. **Station DMA:** Columbus, GA. **Rank:** 128.

Circulation © 2006 Nielsen. Coverage based on Nielsen study.

GrandTotal	Cable TV Households	Non-cable TV Households	Total TV Households
Estimated Station Totals *	163,680	48,860	212,540
Average Weekly Circulation (2006)	73,053	11,357	84,410
Average Daily Circulation (2006)			35,191
Station DMA Total	Cable TV Households	Non-cable TV Households	Total TV Households
Estimated Station Totals *	149,850	40,230	190,080
Average Weekly Circulation (2006)	71,379	10,231	81,610
Average Daily Circulation (2006)			34,354
Other DMA Total	Cable TV Households	Non-cable TV Households	Total TV Households
Estimated Station Totals *	13,830	8,630	22,460
Average Weekly Circulation (2006)	1,674	1,126	2,800
Average Daily Circulation (2006)			837

\*Estimated station totals are sums of the Nielsen TV and Cable TV household estimates for each county in which the station registers viewing of more than 5% as per the Nielsen Survey Methods.

**WLTZ-DT**  
**Ch. 35**

**Network Service:** NBC.

**Grantee:** Lewis Broadcasting Corp., 9505 Abercorn St., Box 60759, Savannah, GA 31420-0759.

**Studio:** 6140 Buena Vista Rd., Columbus, GA 31907.

**Mailing Address:** Box 12289, Columbus, GA 31907-2289.

**Phone:** 706-561-3838. **Fax:** 706-563-8467.

**E-mail:** ccollins@wltz.com

**Web Site:** <http://www.wltz.com>

**Technical Facilities:** Channel No. 35 (596-602 MHz). Authorized power: 50-kw max. visual, aural. Antenna: 1238-ft above av. terrain, 1200-ft. above ground, 1585-ft. above sea level.

Latitude	32°	27'	28"
Longitude	84°	53'	08"

**Note:** Latitude and longitude coordinates shown are based on the North American Datum of 1927 (NAD 27) as currently required by the Mass Media Bureau of the FCC.

**Ownership:** Lewis Broadcasting Corp. (Group Owner).

**Began Operation:** March 22, 2002. High Definition. Station operating under Special Temporary Authority at 2.93-kw max. visual.

**Represented (legal):** Wiley, Rein & Fielding.

**Represented (sales):** Blair Television.

**Represented (engineering):** D. L. Markley & Associates Inc.

**Personnel:**

**Tom Breazeale**, Vice President & General Manager.

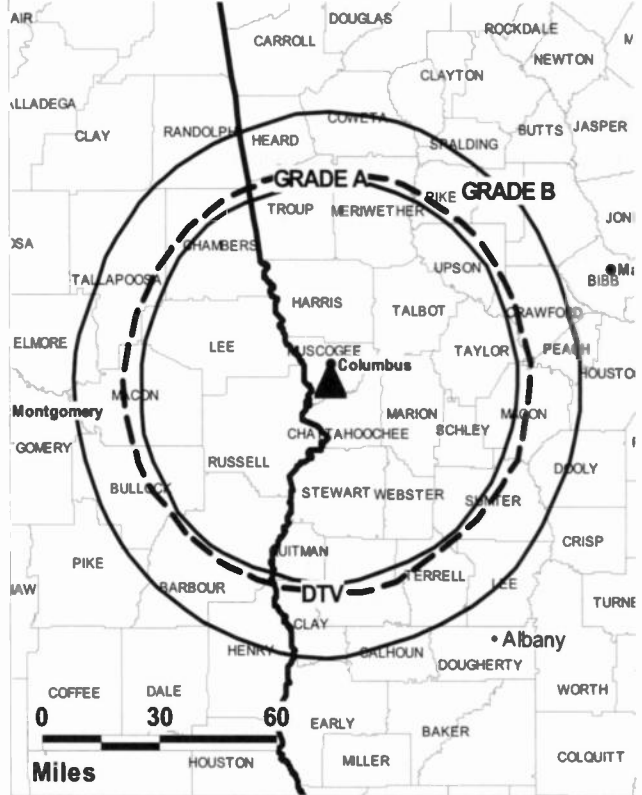
**Charles Collins**, Programming & Operations Manager.

**Dennis Boswell**, Chief Engineer.

**Charles Izlar**, Controller.

**Karol Webb**, Accounting Manager.

**WLTZ-DT BMPCDT-20060616AAX GRANTED: 6/23/2006**



© 2007 Warren Communications News

**Jim Devitt**, Promotion & Public Service Director.

**Vince Perry**, Production Manager.

**Della Brown**, Traffic Manager.

**City of License:** Columbus. **Station DMA:** Columbus, GA. **Rank:** 128.

**Nielsen Data:** Not available.



**WRBL**  
**Ch. 3**

**Network Service:** CBS.

**Licensee:** Media General Broadcasting of South Carolina Holdings Inc., 333 E. Franklin St., Richmond, VA 23219.

**Studio:** 1350 13th Ave., Columbus, GA 31901.

**Mailing Address:** Box 270, Columbus, GA 31902.

**Phone:** 706-323-3333. **Fax:** 706-322-3070.

**E-mail:** news@wrbl.com

**Web Site:** http://www.wrbl.com

**Technical Facilities:** Channel No. 3 (60-66 MHz). Authorized power: 100-kw visual, 12.02-kw aural. Antenna: 1790-ft above av. terrain, 1749-ft. above ground, 2249-ft. above sea level.

Latitude	32°	19'	25"
Longitude	84°	46'	46"

**Transmitter:** Lafayette Rd., 1.2-mi. N of Cusseta.

**Digital Facilities:** Channel No. 15 (476-482 MHz). Power: 1000-kw visual, aural. Antenna: 1663-ft above av. terrain, 1578-ft. above ground, 2061-ft. above sea level.

Latitude	32°	19'	16"
Longitude	84°	47'	28"

**FCC Digital File Number:** BPCDT-19991015ABE. Granted: May 17, 2006.

**Note:** Latitude and longitude coordinates shown are based on the North American Datum of 1927 (NAD 27) as currently required by the Mass Media Bureau of the FCC.

**Satellite Earth Stations:** Scientific-Atlanta, 7-meter; Harris, 3-meter; Scientific-Atlanta, 4.6-meter C-band; Scientific-Atlanta, Harris receivers.

**News Services:** CNN Newsource, CBS Newspath, AP.

**Ownership:** Media General Inc. (Group Owner).

**Began Operation:** November 15, 1953. Started on Ch. 4. Switched to Ch. 3 October 27, 1960. Transfer of control to J. W. & J. B. Woodruff from R. W. Page Corp. approved by FCC January 31, 1973. Sale to Malcom I. Glazer by J. W. Woodruff approved by FCC September 11, 1978. Sale to TCS Television Partner by Glazer approved by FCC April 6, 1990 (Television Digest, Vol. 30:8, 26.) Sale to Spartan Radiocasting Co. approved by FCC September 1, 1995. Assignment of license to parent Spartan Communications Inc. by Arant Television Corp. approved by FCC February 20, 1998. Sale to present owner by Spartan Communications Inc. approved by FCC March 22, 2000.

**Represented (sales):** MMT Sales Inc.

**Represented (legal):** Dow, Lohnes & Albertson PLLC.

**Personnel:**

Otis Pickett, Vice President & General Manager.

Twila Kirkland, Local Sales Manager.

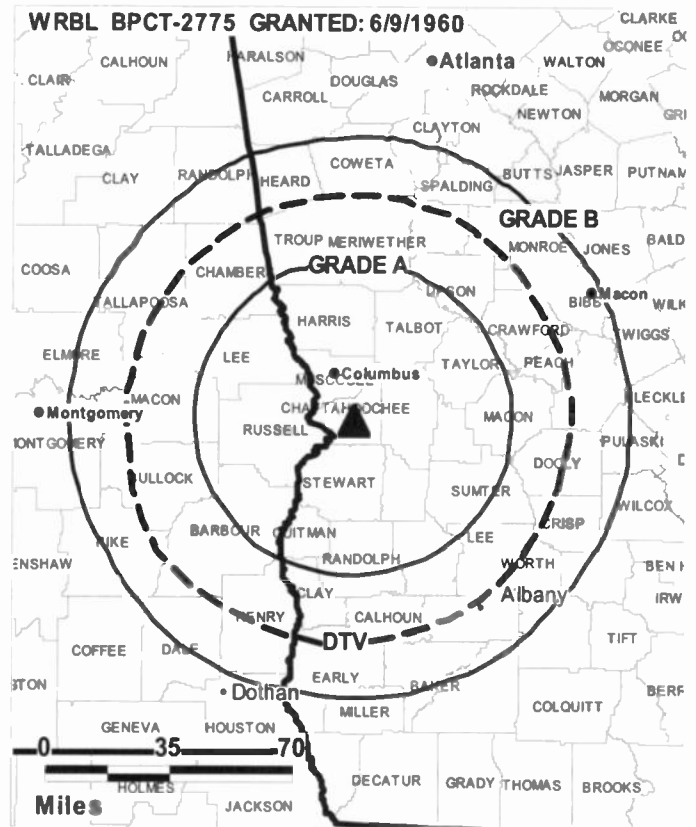
Cayle Mims, News Director.

Gus Mitaoff, Business Manager.

Jim Barnes, Chief Engineer.

Kay Stingfellow, Program Director.

Frank Flournoy, Promotion Manager.



© 2007 Warren Communications News

Arthur Ship, Production Manager.

Sherrie Benoit, Traffic Manager.

**Highest 30 Sec. Rate:** \$600.

**City of License:** Columbus. **Station DMA:** Columbus, GA. **Rank:** 128.

Circulation © 2006 Nielsen. Coverage based on Nielsen study.

GrandTotal	Cable TV Households	Non-cable TV Households	Total TV Households
Estimated Station Totals *	208,360	71,720	280,080
Average Weekly Circulation (2006)	104,127	20,568	124,695
Average Daily Circulation (2006)			56,587
Station DMA Total	Cable TV Households	Non-cable TV Households	Total TV Households
Estimated Station Totals *	149,850	40,230	190,080
Average Weekly Circulation (2006)	91,098	16,388	107,486
Average Daily Circulation (2006)			51,314
Other DMA Total	Cable TV Households	Non-cable TV Households	Total TV Households
Estimated Station Totals *	58,510	31,490	90,000
Average Weekly Circulation (2006)	13,029	4,180	17,209
Average Daily Circulation (2006)			5,273

\*Estimated station totals are sums of the Nielsen TV and Cable TV household estimates for each county in which the station registers viewing of more than 5% as per the Nielsen Survey Methods.

**WRBL-DT**  
**Ch. 15**

**Network Service:** CBS.

**Grantee:** Media General Broadcasting Inc., 333 E. Franklin St., Richmond, VA 23219.

**Studio:** 1350 13th Ave., Columbus, GA 31901.

**Mailing Address:** PO Box 270, Columbus, GA 31902.

**Phone:** 706-323-3333. **Fax:** 706-322-3070.

**E-mail:** news@wrbl.com

**Web Site:** http://www.wrbl.com

**Technical Facilities:** Channel No. 15 (476-482 MHz). Authorized power: 1000-kw visual, aural. Antenna: 1663-ft above av. terrain, 1578-ft. above ground, 2061-ft. above sea level.

Latitude	32°	19'	16"
Longitude	84°	47'	28"

**Note:** Latitude and longitude coordinates shown are based on the North American Datum of 1927 (NAD 27) as currently required by the Mass Media Bureau of the FCC.

**Ownership:** Media General Inc. (Group Owner).

**Began Operation:** Station operating under Special Temporary Authority at 42-kw max. visual; no on-air date

**Represented (sales):** MMT Sales Inc.

**Represented (legal):** Dow, Lohnes & Albertson PLLC.

**Personnel:**

**Otis Pickett**, Vice President & General Manager.

**Twila Kirkland**, Local Sales Manager.

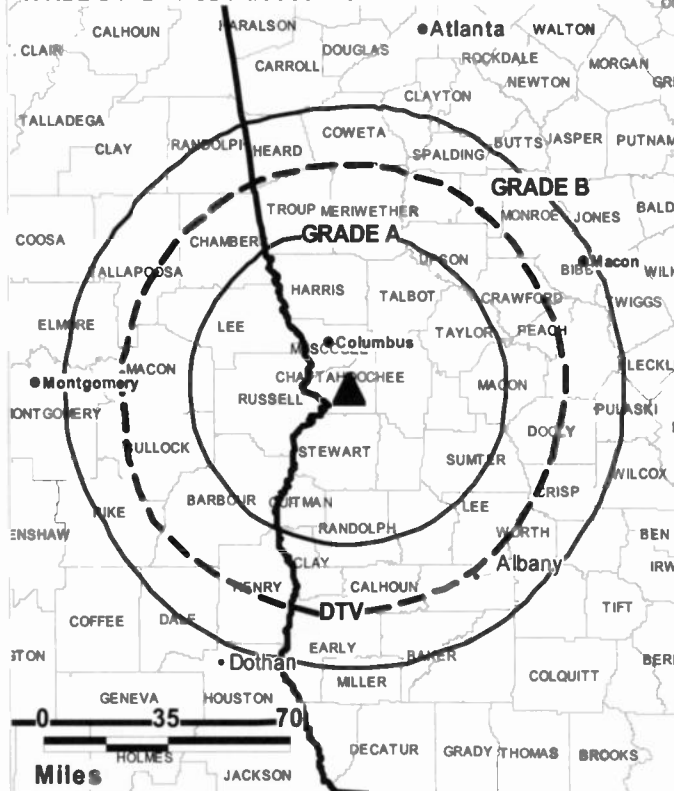
**Cayle Mims**, News Director.

**Jim Barnes**, Chief Engineer.

**Gus Mitaoff**, Business Manager.

**Kay Stringfellow**, Program Director.

WRBL-DT BMPCDT-20060410AEC GRANTED: 5/17/2006



© 2007 Warren Communications News

**Frank Flournoy**, Promotion Manager.

**Arthur Ship**, Production Manager.

**Sherrie Benoit**, Traffic Manager.

**City of License:** Columbus. **Station OMA:** Columbus, GA. **Rank:** 128.

**Nielsen Data:** Not available.

**WTVM**  
**Ch. 9**

**Network Service:** ABC.

**Licensee:** WTVM License Subsidiary LLC, 201 Monroe St., RSA Tower, 20th Floor, Montgomery, AL 36104.

**Studio:** 1909 Wynnton Rd., Columbus, GA 31906.

**Mailing Address:** PO Box 1848, Columbus, GA 31902.

**Phone:** 706-324-6471. **Fax:** 706-322-7527.

**E-mail:** jennifercameron@wtvm.com

**Web Site:** http://www.wtvm.com

**Technical Facilities:** Channel No. 9 (186-192 MHz). Authorized power: 284-kw visual, 27.8-kw aural. Antenna: 1650-ft above av. terrain, 1749-ft. above ground, 2251-ft. above sea level.

Latitude 32° 19' 25"  
Longitude 84° 46' 46"

**Transmitter:** Lafayette Rd., 1.2-mi. N of Cusseta.

**Digital Facilities:** Channel No. 47 (668-674 MHz). Power: 528-kw max. visual. Antenna: 377-ft above av. terrain, 288-ft. above ground, 788-ft. above sea level.

Latitude 32° 19' 25"  
Longitude 84° 46' 46"

**FCC Digital File Number:** BPCDT-19991025AEI. Granted: October 28, 2004.

**Note:** Latitude and longitude coordinates shown are based on the North American Datum of 1927 (NAD 27) as currently required by the Mass Media Bureau of the FCC.

**Satellite Earth Stations:** Transmitter NEC; Andrew, 7.3-meter C-band; Harris, 3.5-meter C-band; Comtech, 3.7-meter Ku-band; M/A-Corn, Harris, Avantek receivers.

**News Services:** CNN Newsource, AP, ABC NewsOne.

**Ownership:** Raycom Media Inc. (Group Owner).

**Began Operation:** October 6, 1953. First broadcast on Ch. 28. Switched to Ch. 9 November 3, 1960. Sale to present owner by AFLAC approved by FCC March 21, 1997. Sale to AFLAC by Pegasus Broadcasting approved by FCC February 16, 1989. Sale to Commaq Inc. (later Pegasus Broadcasting) by SFN Cos. approved by FCC October 2, 1986 (Television Digest, Vol. 26:41). Sale to Western Broadcasting Co. by Fuqua Industries approved by FCC July 10, 1980. Sale to Fuqua Industries by Martin Theaters of Georgia Inc. approved by FCC February 7, 1969.

**Represented (sales):** Harrington, Righter & Parsons Inc.

**Represented (legal):** Covington & Burling.

**Personnel:**

Lee Brantley, Vice President & General Manager.

Bill Downs, General Sales Manager.

Adelaide Kirk, Local Sales Manager.

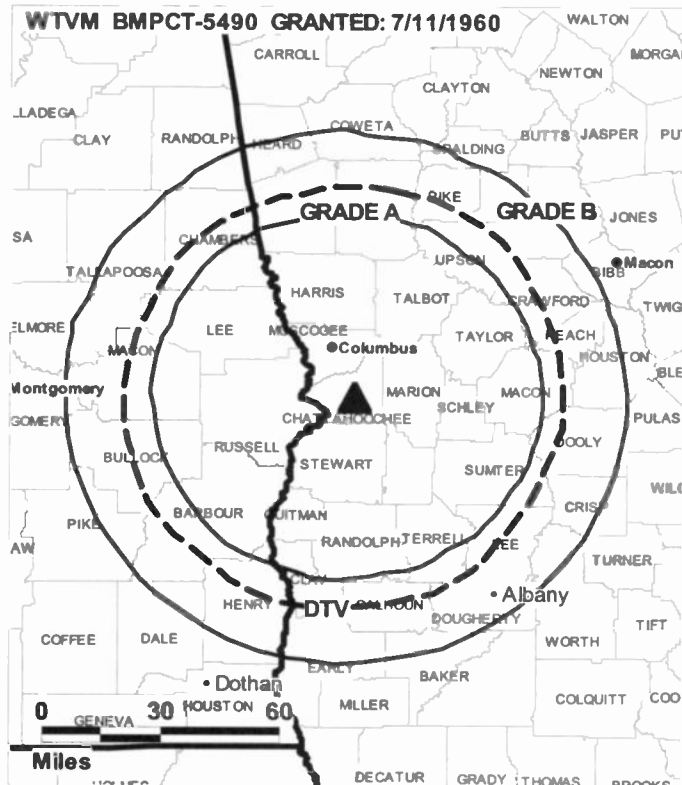
Rick Moll, News Director.

David Williams, Chief Engineer.

Paul Eriksen, Business Manager.

Betsy Russell, Promotion & Production Director.

Annie Dewberry, Traffic Supervisor.



© 2007 Warren Communications News

Jackie McDowell, Traffic Supervisor.

Jennifer Cameron, Human Resources Director.

**Rates:** On request.

**City of License:** Columbus. **Station DMA:** Columbus, GA. **Rank:** 128.

Circulation © 2006 Nielsen. Coverage based on Nielsen study.

GrandTotal	Cable TV Households	Non-cable TV Households	Total TV Households
Estimated Station Totals *	226,130	75,740	301,870
Average Weekly Circulation (2006)	122,686	26,531	149,217
Average Daily Circulation (2006)			72,456
Station DMA Total	Cable TV Households	Non-cable TV Households	Total TV Households
Estimated Station Totals *	149,850	40,230	190,080
Average Weekly Circulation (2006)	98,344	20,105	118,449
Average Daily Circulation (2006)			63,597
Other DMA Total	Cable TV Households	Non-cable TV Households	Total TV Households
Estimated Station Totals *	76,280	35,510	111,790
Average Weekly Circulation (2006)	24,342	6,426	30,768
Average Daily Circulation (2006)			8,859

\*Estimated station totals are sums of the Nielsen TV and Cable TV household estimates for each county in which the station registers viewing of more than 5% as per the Nielsen Survey Methods.

**WTVM-DT**  
**Ch. 47**

**Network Service:** ABC.

**Licensee:** WTVM License Subsidiary LLC, 201 Monroe St., RSA Tower, 20th Floor, Montgomery, AL 36104.

**Studio:** 1909 Wynnton Rd., Columbus, GA 31906.

**Mailing Address:** PD Box 1848, Columbus, GA 31902.

**Phone:** 706-324-6471. **Fax:** 706-322-7527.

**E-mail:** jennifercameron@wtvm.com

**Web Site:** <http://www.wtvm.com>

**Technical Facilities:** Channel No. 47 (668-674 MHz). Authorized power: 528-kw max. visual. Antenna: 377-ft above av. terrain, 288-ft. above ground, 788-ft. above sea level.

Latitude	32°	19'	25"
Longitude	84°	46'	46"

Holds CP for change to 302-kw max. visual, 1060-ft above av. terrain, 984-ft. above ground, 1484-ft. above sea level; BPCDT-20041021ACE.

**Note:** Latitude and longitude coordinates shown are based on the North American Datum of 1927 (NAD 27) as currently required by the Mass Media Bureau of the FCC.

**Ownership:** Raycom Media Inc. (Group Owner).

**Began Operation:** March 24, 2003. Standard and High Definition.

**Represented (legal):** Covington & Burling.

**Personnel:**

Lee Brantley, Vice President & General Manager.

Bill Downs, General Sales Manager.

Adelaide Kirk, Local Sales Manager.

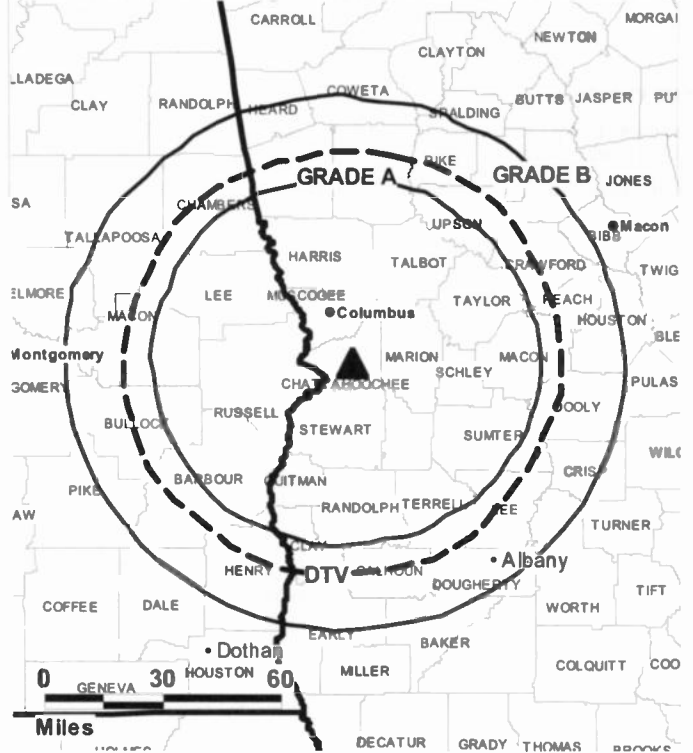
Rick Moll, News Director.

David Williams, Chief Engineer.

Paul Eriksen, Business Manager.

Betsy Russell, Promotion & Production Director.

**WTVM-DT BMPCDT-20020724AAB GRANTED: 10/24/2002**



© 2007 Warren Communications News

**Annie Dewberry, Traffic Supervisor.**

**Jackie McDowell, Traffic Manager.**

**Jennifer Cameron, Human Resources Director.**

**City of License:** Columbus. **Station DMA:** Columbus, GA. **Rank:** 128.

**Nielsen Data:** Not available.

**WXTX**  
**Ch. 54**

**Network Service:** FOX.

**Licensee:** Southeastern Media Holdings Inc., 3500 Colonnade Pkwy., Suite 600, Birmingham, AL 35243.

**Studio:** 1909 Wynnton Rd., Columbus, GA 31906.

**Mailing Address:** Box 12188, Columbus, GA 31917.

**Phone:** 706-561-5400; 706-324-6471. **Fax:** 706-561-5965.

**E-mail:** programming@wxtx.com

**Web Site:** http://www.wxtx.com

**Technical Facilities:** Channel No. 54 (710-716 MHz). Authorized power: 1000-kw max. visual, 100-kw aural. Antenna: 1140-ft above av. terrain, 1146-ft. above ground, 1526-ft. above sea level.

Latitude 32° 27' 40"  
Longitude 84° 52' 43"

**Transmitter:** Buena Vista Rd., approx. 0.2-mi. E of Omega Dr.

**Digital Facilities:** Channel No. 49 (680-686 MHz). Power: 500-kw max. visual, aural. Antenna: 1024-ft above av. terrain, 1014-ft. above ground, 1381-ft. above sea level.

Latitude 32° 27' 39"  
Longitude 84° 52' 43"

**FCC Digital File Number:** BPCDT-19991027ACY. Granted: November 03, 2004.

**Note:** Latitude and longitude coordinates shown are based on the North American Datum of 1927 (NAD 27) as currently required by the Mass Media Bureau of the FCC.

**Satellite Earth Stations:** Transmitter RCA; Microdyne, 5-meter Ku-band; AFC, 5-meter KC-band; Microdyne, Harris receivers.

**Ownership:** Community Newspaper Holdings Inc. (Group Owner).

**Began Operation:** June 17, 1983. Sale to present owner by Fisher Broadcasting Inc. approved by FCC October 3, 2003.

**Represented (sales):** Millennium Sales & Marketing.

**Represented (legal):** Fletcher, Heald & Hildreth PLC.

**Represented (engineering):** Bromo Communications Inc.

**Personnel:**

Lee Brantley, General Manager & Program Director.

Stephanie Welch, Local & National Sales Manager.

Rick Moll, News Director.

Morris Pollock, Chief Engineer.

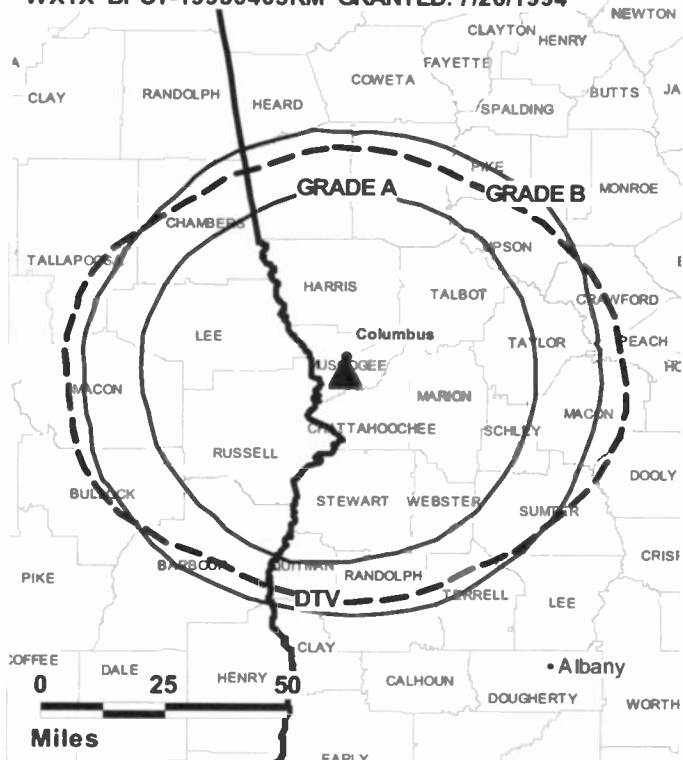
Shelia Lovely, Business Manager.

Betsy Russell, Production Manager.

Karen Youger, Traffic Manager.

**Rates:** On request.

**WXTX BPCT-19930405KM GRANTED: 7/26/1994**



© 2007 Warren Communications News

**City of License:** Columbus. **Station OMA:** Columbus, GA. **Rank:** 128.

Circulation © 2006 Nielsen. Coverage based on Nielsen study.

GrandTotal	Cable TV Households	Non-cable TV Households	Total TV Households
Estimated Station Totals *	154,910	57,090	212,000
Average Weekly Circulation (2006)	77,354	12,533	89,887
Average Daily Circulation (2006)			32,383
Station OMA Total	Cable TV Households	Non-cable TV Households	Total TV Households
Estimated Station Totals *	149,850	38,240	188,090
Average Weekly Circulation (2006)	75,877	11,025	86,902
Average Daily Circulation (2006)			31,595
Other OMA Total	Cable TV Households	Non-cable TV Households	Total TV Households
Estimated Station Totals *	5,060	18,850	23,910
Average Weekly Circulation (2006)	1,477	1,508	2,985
Average Daily Circulation (2006)			788

\*Estimated station totals are sums of the Nielsen TV and Cable TV household estimates for each county in which the station registers viewing of more than 5% as per the Nielsen Survey Methods.

**WXTX-DT**

**Ch. 49**

**Network Service:** FDX.

**Grantee:** Southeastern Media Holdings Inc., 3500 Colonnade Pkwy., Suite 600, Birmingham, AL 35243.

**Studio:** 1909 Wynnton Rd., Columbus, GA 31906.

**Mailing Address:** Box 12188, Columbus, GA 31917.

**Phone:** 706-561-5400; 706-324-6471. **Fax:** 706-561-5965.

**E-mail:** programming@wxtx.com

**Web Site:** http://www.wxtx.com

**Technical Facilities:** Channel No. 49 (680-686 MHz). Authorized power: 500-kw max. visual, aural. Antenna: 1024-ft above av. terrain, 1014-ft. above ground, 1381-ft. above sea level.

Latitude	32°	27'	39"
Longitude	84°	52'	43"

**Note:** Latitude and longitude coordinates shown are based on the North American Datum of 1927 (NAD 27) as currently required by the Mass Media Bureau of the FCC.

**Ownership:** Community Newspaper Holdings Inc. (Group Owner).

**Began Operation:** April 9, 2002. Standard Definition. Station operating under Special Temporary Authority at 16-kw max. visual.

**Represented (legal):** Fletcher, Heald & Hildreth PLC.

**Represented (sales):** Millennium Sales & Marketing.

**Personnel:**

**Lee Brantley**, General Manager & Program Director.

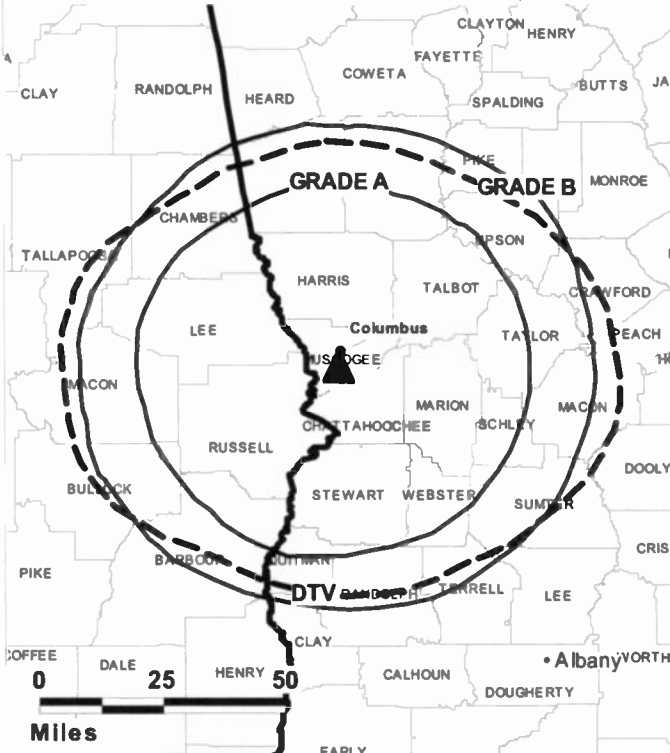
**Stephanie Welch**, Local & National Sales Manager.

**Rick Moll**, News Director.

**Morris Pollock**, Chief Engineer.

**Shelia Lovely**, Business Manager.

**WXTX-DT BMPCDT-20041026AFV GRANTED: 11/3/2004**



© 2007 Warren Communications News

**Betsy Russell**, Production Manager.

**Karen Youger**, Traffic Manager.

**City of License:** Columbus. **Station DMA:** Columbus, GA. **Rank:** 128.

**Nielsen Data:** Not available.

**WSST-DT**

**Ch. 51**

**Network Service:** IND.

**Grantee:** Sunbelt-South Telecommunications Ltd., Box 917, Cordele, GA 31015.

**Studio:** 112 7th St. S, Cordele, GA 31015.

**Mailing Address:** Box 917, Cordele, GA 31015.

**Phone:** 229-273-0001. **Fax:** 229-273-8894.

**E-mail:** wsst@sowega.net

**Web Site:** <http://www.wsst.com>

**Technical Facilities:** Channel No. 51 (692-698 MHz). Authorized power: 200-kw max. visual. Antenna: 358-ft above av. terrain, 472-ft. above ground, 771-ft. above sea level.

Latitude	31°	53'	35"
Longitude	83°	48'	18"

**Note:** Latitude and longitude coordinates shown are based on the North American Datum of 1927 (NAD 27) as currently required by the Mass Media Bureau of the FCC.

**Ownership:** Sunbelt-South Telecommunications Ltd. (Group Owner).

**Began Operation:** Station operating under Special Temporary Authority at 7.177-kw max. visual; no on-air date

**Personnel:**

William B. Goodson, General Manager & Chief Engineer.

Phillip A. Streetman, Station Manager & News Director.

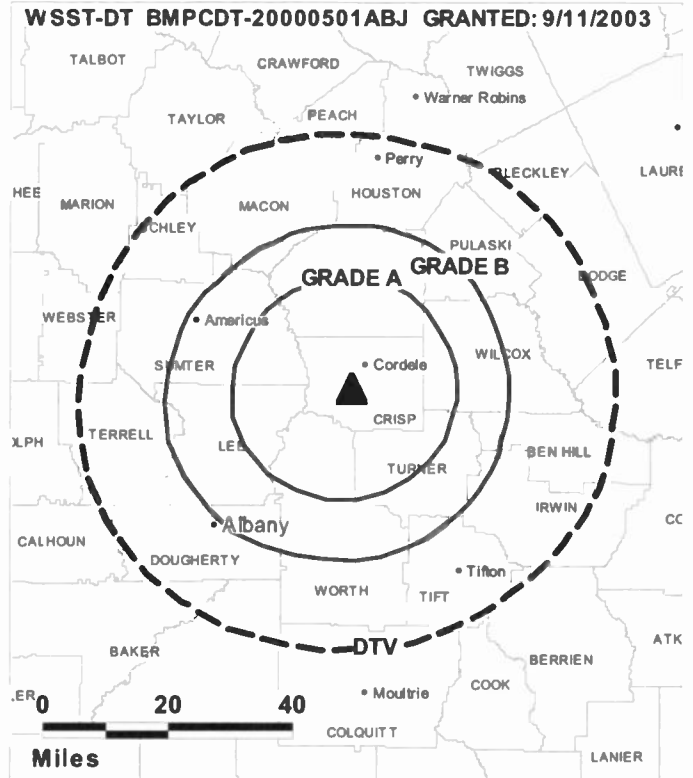
Sara Howell, General Sales & Business Manager.

Tammy Calhoun, Sales Person.

John Barker, Sales Person.

Lee W. Wright, Program Director.

Ricky Smarr, Chief Operator & Production Manager.



© 2007 Warren Communications News

**Shelby Goodson, Traffic Manager.**

**Barbara Dennis, Office Manager & Master Control Operator.**

**City of License:** Cordele. **Station DMA:** Albany, GA. **Rank:** 145.

**Nielsen Data:** Not available.

**WSST-TV**

**Ch. 55**

**Network Service:** IND.

**Licensee:** Sunbelt-South Telecommunications Ltd., Box 917, Cordele, GA 31015.

**Studio:** 112 7th St. S, Cordele, GA 31015.

**Mailing Address:** Box 917, Cordele, GA 31015.

**Phone:** 229-273-0001. **Fax:** 229-273-8894.

**E-mail:** wsst@sowega.net

**Web Site:** http://www.wsst.com

**Technical Facilities:** Channel No. 55 (716-722 MHz). Authorized power: 100-kw max. visual, 10-kw aural. Antenna: 410-ft above av. terrain, 407-ft. above ground, 715-ft. above sea level.

Latitude 31° 54' 15"  
Longitude 83° 48' 12"

**Transmitter:** Pateville Rd., 3.5-mi. SW of intersection with State Rte. 7W.

**Digital Facilities:** Channel No. 51 (692-698 MHz). Power: 200-kw max. visual. Antenna: 358-ft above av. terrain, 472-ft. above ground, 771-ft. above sea level.

Latitude 31° 53' 35"  
Longitude 83° 48' 18"

**FCC Digital File Number:** BMPCDT-20000501ABJ. Granted: September 11, 2003.

**Note:** Latitude and longitude coordinates shown are based on the North American Datum of 1927 (NAD 27) as currently required by the Mass Media Bureau of the FCC.

**Multichannel TV Sound:** Planned.

**Ownership:** Sunbelt-South Telecommunications Ltd. (Group Owner).

**Began Operation:** May 22, 1989.

**Represented (legal):** Brown, Nietert & Kaufman Chartered.

**Represented (engineering):** Bromo Communications Inc.

**Personnel:**

**William B. Goodson**, General Manager & Chief Engineer.

**Phillip A. Streetman**, Station Manager & News Director.

**Sara Howell**, General Sales & Business Manager.

**Tammy Calhoun**, Sales Person.

**John Barker**, Sales Person.

**Lee W. Wright**, Program Director.

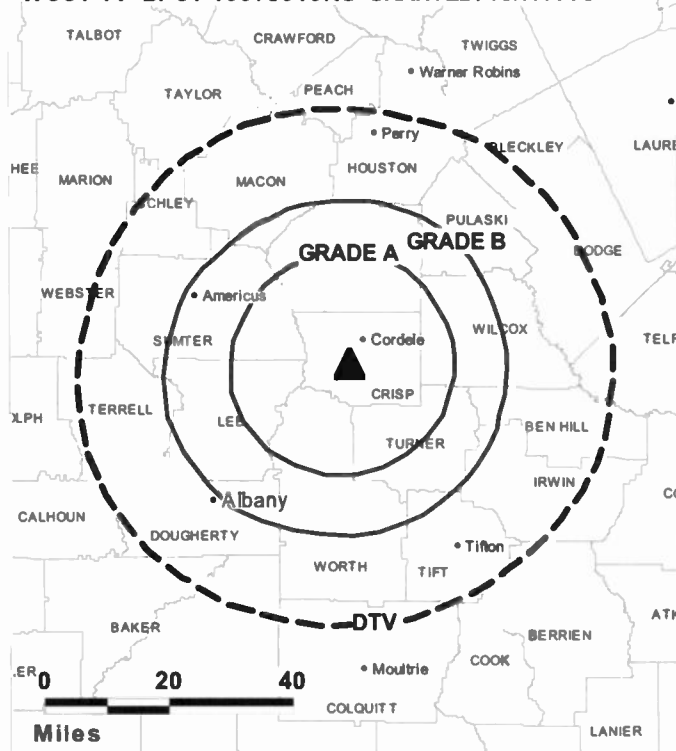
**Ricky Smarr**, Chief Operator & Production Manager.

**Shelby Goodson**, Traffic Manager.

**Barbara Dennis**, Office Manager & Master Control Operator.

**Highest 30 Sec. Rate:** \$28.

**WSST-TV BPCT-19970919KG GRANTED: 10/7/1998**



© 2007 Warren Communications News

**City of License:** Cordele. **Station DMA:** Albany, GA. **Rank:** 145.

Circulation © 2006 Nielsen. Coverage based on Nielsen study.

GrandTotal	Cable TV Households	Non-cable TV Households	Total TV Households
Estimated Station Totals *	80,390	6,900	87,290
Average Weekly Circulation (2006)	13,521	894	14,415
Average Daily Circulation (2006)			4,314
Station DMA Total	Cable TV Households	Non-cable TV Households	Total TV Households
Estimated Station Totals *	68,040	4,680	72,720
Average Weekly Circulation (2006)	10,224	685	10,909
Average Daily Circulation (2006)			3,274
Other DMA Total	Cable TV Households	Non-cable TV Households	Total TV Households
Estimated Station Totals *	12,350	2,220	14,570
Average Weekly Circulation (2006)	3,297	209	3,506
Average Daily Circulation (2006)			1,040

\*Estimated station totals are sums of the Nielsen TV and Cable TV household estimates for each county in which the station registers viewing of more than 5% as per the Nielsen Survey Methods.



**WELF-DT**  
**Ch. 16**

**Network Service:** TBN.

**Licensee:** Trinity Broadcasting Network Inc., 2442 Michelle Dr., Tustin, CA 92780.

**Studio:** 384 S. Campus Rd., Lookout Mountain, GA 30750.

**Mailing Address:** 384 S. Campus Road, Lookout Mountain, GA 30750.

**Phone:** 706-820-1663; 714-957-9699. **Fax:** 706-820-1735.

**E-mail:** welf@tbn.org

**Web Site:** http://www.tbn.org

**Technical Facilities:** Channel No. 16 (482-488 MHz). Authorized power: 300-kw max. visual, aural. Antenna: 1394-ft above av. terrain, 400-ft. above ground, 2421-ft. above sea level.

Latitude	34°	57'	07"
Longitude	85°	22'	58"

**Note:** Latitude and longitude coordinates shown are based on the North American Datum of 1927 (NAD 27) as currently required by the Mass Media Bureau of the FCC.

**Ownership:** Trinity Broadcasting Network Inc. (Group Owner).

**Began Operation:** Station operating; no on-air date

**Personnel:**

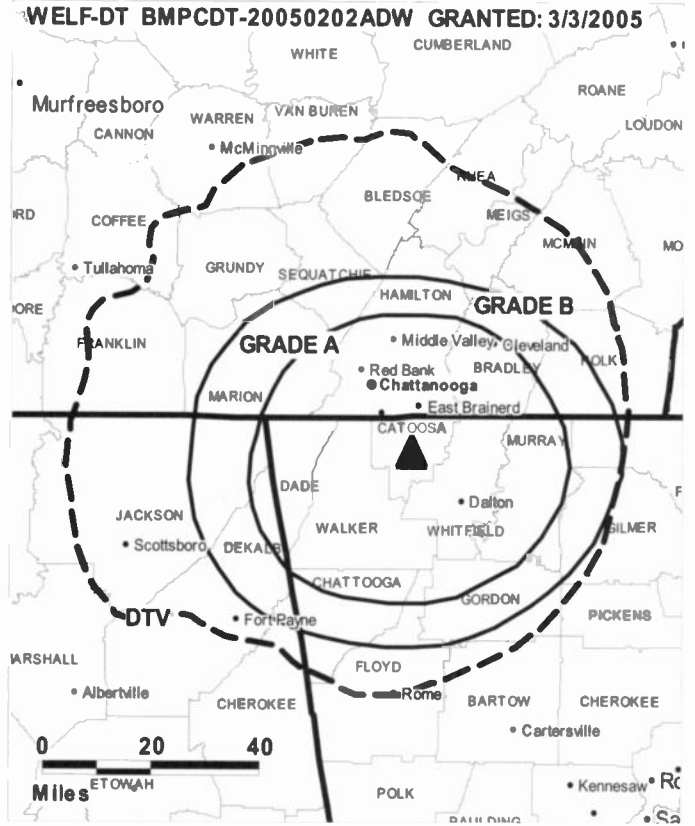
**Scott Sanders**, Station & Production Manager.

**Bill Hamm**, Chief Engineer.

**Onya Lassiter**, Program Director & Traffic Manager.

**City of License:** Dalton. **Station DMA:** Chattanooga, TN. **Rank:** 86.

**Nielsen Data:** Not available.



© 2007 Warren Communications News

**WELF-TV**  
**Ch. 23**

**Network Service:** TBN.

**Licensee:** Trinity Broadcasting Network Inc., 2442 Michelle Dr., Tustin, CA 92780.

**Studio:** 384 S. Campus Rd., Lookout Mountain, GA 30750.

**Mailing Address:** 384 S. Campus Road, Lookout Mountain, GA 30750.

**Phone:** 706-820-1663. **Fax:** 706-820-1735.

**E-mail:** welf@tbn.org

**Web Site:** http://www.tbn.org

**Technical Facilities:** Channel No. 23 (524-530 MHz). Authorized power: 490-kw max. visual, 49-kw aural. Antenna: 1467-ft above av. terrain, 466-ft. above ground, 2487-ft. above sea level.

Latitude 34° 57' 07"  
Longitude 85° 22' 58"

**Transmitter:** Hwy. 127, 2.14-mi. SSW of Lookout Mountain, Dade County.

**Digital Facilities:** Channel No. 16 (482-488 MHz). Power: 300-kw max. visual, aural. Antenna: 1394-ft above av. terrain, 400-ft. above ground, 2421-ft. above sea level.

Latitude 34° 57' 07"  
Longitude 85° 22' 58"

**FCC Digital File Number:** BPCDT-19991013ABQ. Granted: March 03, 2005.

**Note:** Latitude and longitude coordinates shown are based on the North American Datum of 1927 (NAD 27) as currently required by the Mass Media Bureau of the FCC.

**Satellite Earth Station:** Transmitter Comark; Standard Communications, 3.3-meter Ku & C-band.

**Ownership:** Trinity Broadcasting Network Inc. (Group Owner).

**Began Operation:** May 10, 1994. Sale to All American TV Inc. by Sonlight Broadcasting Systems Inc. approved by FCC May 16, 1997. Sale to present owner by All American TV Inc. approved by FCC May 8, 2000.

**Represented (legal):** Shaw Pittman.

**Personnel:**

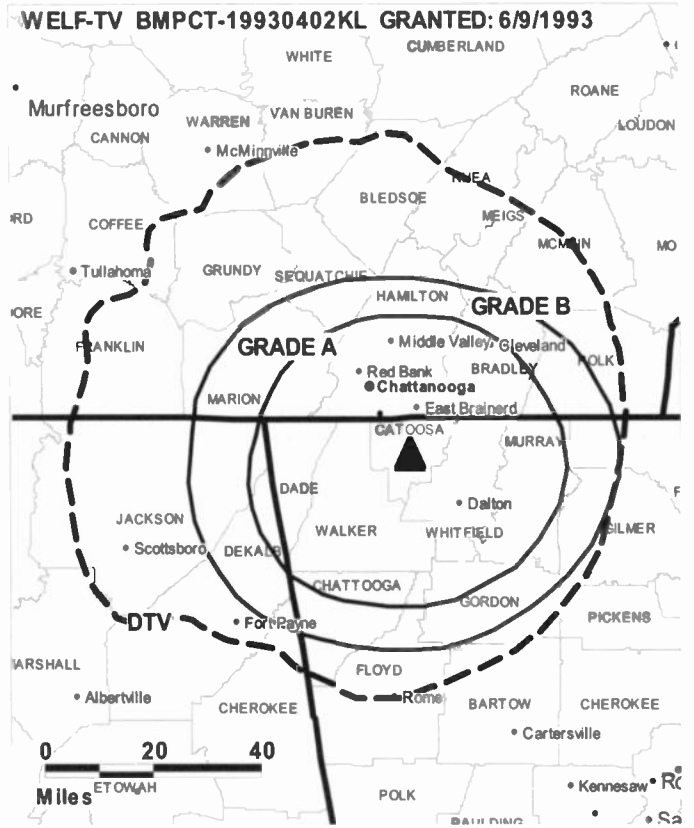
Scott Sanders, Station & Production Manager.

Bill Hamm, Chief Engineer.

Onya Lassiter, Program Director & Traffic Manager.

**Highest 30 Sec. Rate:** \$55.

**City of License:** Dalton. **Station DMA:** Chattanooga, TN. **Rank:** 86.



© 2007 Warren Communications News

Circulation © 2006 Nielsen. Coverage based on Nielsen study.

GrandTotal	Cable TV Households	Non-cable TV Households	Total TV Households
Estimated Station Totals *	193,110	8,490	201,600
Average Weekly Circulation (2006)	17,140	475	17,615
Average Daily Circulation (2006)			3,835
Station DMA Total	Cable TV Households	Non-cable TV Households	Total TV Households
Estimated Station Totals *	188,150	8,490	196,640
Average Weekly Circulation (2006)	16,788	475	17,263
Average Daily Circulation (2006)			3,780
Other DMA Total	Cable TV Households	Non-cable TV Households	Total TV Households
Estimated Station Totals *	4,960	0	4,960
Average Weekly Circulation (2006)	352	0	352
Average Daily Circulation (2006)			55

\*Estimated station totals are sums of the Nielsen TV and Cable TV household estimates for each county in which the station registers viewing of more than 5% as per the Nielsen Survey Methods.

**WGNM**  
**Ch. 64**

**Network Service:** IND.

**Licensee:** Christian Television Network Inc., 6922 142nd Ave. N, Largo, FL 33771.

**Studio:** 178 Steven Dr., Macon, GA 31210.

**Mailing Address:** 178 Steven Dr., Macon, GA 31210.

**Phone:** 478-474-8400. **Fax:** 478-474-4777.

**E-mail:** gm@wgnm.com

**Web Site:** http://www.wgnm.com

**Technical Facilities:** Channel No. 64 (770-776 MHz). Authorized power: 1148-kw max. visual. Antenna: 731-ft above av. terrain, 605-ft. above ground, 1100-ft. above sea level.

Latitude 32° 45' 51"  
Longitude 83° 33' 32"

**Transmitter:** Between Hwys. U.S. 23 & I-16, 0.62-mi. N of Bibb/Twigg County Line.

**Digital Facilities:** Channel No. 45 (656-662 MHz). Power: 1000-kw max. visual. Antenna: 732-ft above av. terrain, 604-ft. above ground, 1099-ft. above sea level.

Latitude 32° 45' 51"  
Longitude 83° 33' 32"

**FCC Digital File Number:** BPCDT-19991029AFL. Granted: September 11, 2003.

**Note:** Latitude and longitude coordinates shown are based on the North American Datum of 1927 (NAD 27) as currently required by the Mass Media Bureau of the FCC.

**Ownership:** Christian Television Network Inc. (Group Owner).

**Began Operation:** November 20, 1990. Request has been sent to the FCC asking to cease analog operations, surrender license and only operate digital WGNM-DT. Sale to present owner by Macon Urban Ministries approved by FCC November 5, 2003.

**Represented (legal):** Hardy Carey & Chautin LLP.

**Represented (engineering):** duTreil, Lundin & Rackley Inc.

**Personnel:**

Rip Kenley, General Manager.

Bert Vaughn Ott, General & Local Sales Manager.

Dan Jaskula, Operations & Traffic Manager.

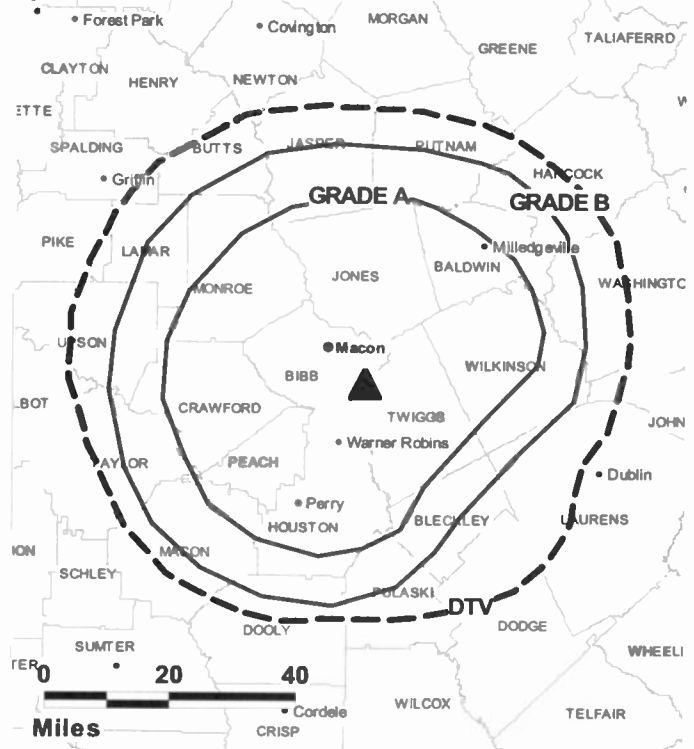
Hugh Allegood, Chief Engineer.

Donald F. King, Program Coordinator.

**Highest 30 Sec. Rate:** \$300.

**City of License:** Macon. **Station DMA:** Macon, GA. **Rank:** 121.

**WGNM BPCT-19980630KE GRANTED: 10/14/1998**



© 2007 Warren Communications News

Circulation © 2006 Nielsen. Coverage based on Nielsen study.

GrandTotal	Cable TV Households	Non-cable TV Households	Total TV Households
Estimated Station Totals *	114,140	48,560	162,700
Average Weekly Circulation (2006)	20,560	4,563	25,123
Average Daily Circulation (2006)			5,504
Station OMA Total	Cable TV Households	Non-cable TV Households	Total TV Households
Estimated Station Totals *	114,140	42,160	156,300
Average Weekly Circulation (2006)	20,560	4,141	24,701
Average Daily Circulation (2006)			5,478
Other OMA Total	Cable TV Households	Non-cable TV Households	Total TV Households
Estimated Station Totals *	0	6,400	6,400
Average Weekly Circulation (2006)	0	422	422
Average Daily Circulation (2006)			26

\*Estimated station totals are sums of the Nielsen TV and Cable TV household estimates for each county in which the station registers viewing of more than 5% as per the Nielsen Survey Methods.



**WGXA**  
**Ch. 24**

**Network Service:** FOX.

**Licensee:** Piedmont Television of Macon License LLC, 7621 Little Ave., Suite 506, Charlotte, NC 28226.

**Studio:** 599 Martin Luther King Jr. Blvd., Macon, GA 31201.

**Mailing Address:** Box 340, Macon, GA 31202.

**Phone:** 478-745-2424. **Fax:** 478-750-4347.

**E-mail:** rblanton@fox24.com

**Web Site:** http://www.fox24.com

**Technical Facilities:** Channel No. 24 (530-536 MHz). Authorized power: 1290-kw max. & 646-kw horizontal visual, 252-kw & 126-kw horizontal aural. Antenna: 800-ft above av. terrain, 898-ft. above ground, 1196-ft. above sea level.

Latitude 32° 45' 08"  
Longitude 83° 33' 38"

**Transmitter:** U.S. 23-129 S, 7-mi. from Macon city limits.

**Digital Facilities:** Channel No. 16 (482-488 MHz). Power: 1000-kw max. visual. Antenna: 742-ft above av. terrain, 827-ft. above ground.

Latitude 32° 44' 58"  
Longitude 83° 33' 35"

**FCC Digital File Number:** BPCDT-19991029AFU. Granted: November 09, 2000.

**Note:** Latitude and longitude coordinates shown are based on the North American Datum of 1927 (NAD 27) as currently required by the Mass Media Bureau of the FCC.

**Satellite Earth Stations:** Transmitter RCA; Andrew, 7.3-meter C-band; Andrew, 4.5-meter C-band; Avantek receivers.

**News Service:** AP.

**Ownership:** Piedmont Television Holdings LLC (Group Owner).

**Began Operation:** April 21, 1982. Sale to Gocom Television of Macon (Richard L. Gorman) by Russell-Rowe Communications approved by FCC May 24, 1995. Sale to GOCOM Communications LLC by Richard L. Gorman approved by FCC July 11, 1997 (Television Digest, Vol. 37:37). Merger with Grapevine Communications Inc. approved by FCC November 1, 1999. GOCOM Holdings LLC now Piedmont Television Holdings LLC.

**Represented (sales):** Continental Television Sales.

**Represented (legal):** Cohn & Marks LLP.

**Represented (engineering):** Palmer A. Greer.

**Personnel:**

Keith True, Vice President & General Manager.

Matt Miller, Operations & News Director.

Karen Alston, General Sales Manager.

Chris Nugent, Local Sales Manager.

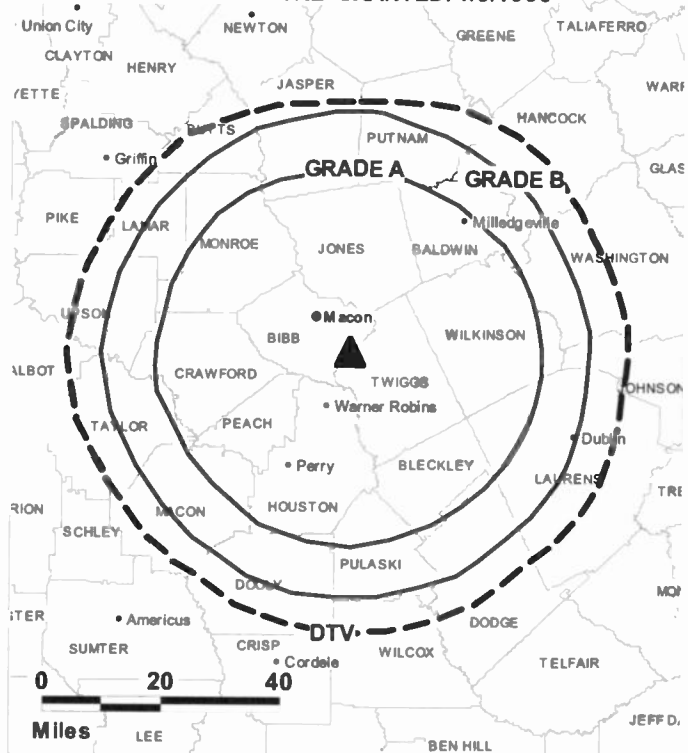
Richard Blanton, Chief Engineer.

Dorrie Farlee, Controller.

Jim Greer, Program Director.

Martin Nash, Promotion Director.

**WGXA BPCT-19781116KE GRANTED: 1/8/1980**



© 2007 Warren Communications News

Perry Swanson, Creative Services Director.

Lynn Witte, Traffic Manager.

**Highest 30 Sec. Rate:** \$600.

**City of License:** Macon. **Station DMA:** Macon, GA. **Rank:** 121.

Circulation © 2006 Nielsen. Coverage based on Nielsen study.

GrandTotal	Cable TV Households	Non-cable TV Households	Total TV Households
Estimated Station Totals *	130,600	67,820	198,420
Average Weekly Circulation (2006)	66,139	25,757	91,896
Average Daily Circulation (2006)			30,310
Station DMA Total	Cable TV Households	Non-cable TV Households	Total TV Households
Estimated Station Totals *	129,280	61,950	191,230
Average Weekly Circulation (2006)	65,701	24,577	90,278
Average Daily Circulation (2006)			29,882
Other DMA Total	Cable TV Households	Non-cable TV Households	Total TV Households
Estimated Station Totals *	1,320	5,870	7,190
Average Weekly Circulation (2006)	438	1,180	1,618
Average Daily Circulation (2006)			428

\*Estimated station totals are sums of the Nielsen TV and Cable TV household estimates for each county in which the station registers viewing of more than 5% as per the Nielsen Survey Methods.

**WGXA-DT**  
**Ch. 16**

**Network Service:** MNT, FOX.

**Grantee:** Piedmont Television of Macon License LLC, 7621 Little Ave., Suite 506, Charlotte, NC 28266.

**Studio:** 599 Martin Luther King Jr. Blvd., Macon, GA 31201.

**Mailing Address:** Box 340, Macon, GA 31202.

**Phone:** 478-745-2424. **Fax:** 478-750-4347.

**E-mail:** rblanton@fox24.com

**Web Site:** http://www.fox24.com

**Technical Facilities:** Channel No. 16 (482-488 MHz). Authorized power: 1000-kw max. visual. Antenna: 742-ft above av. terrain, 827-ft. above ground.

Latitude	32°	44'	58"
Longitude	83°	33'	35"

**Note:** Latitude and longitude coordinates shown are based on the North American Datum of 1927 (NAD 27) as currently required by the Mass Media Bureau of the FCC.

**Ownership:** Piedmont Television Holdings LLC (Group Owner).

**Began Operation:** Station operating under Special Temporary Authority at 1.16-kw max. visual; no on-air date

**Represented (legal):** Cohn & Marks LLP.

**Represented (sales):** Continental Television Sales.

**Personnel:**

**Keith True**, Vice President & General Manager.

**Matt Miller**, Operations & News Director.

**Karen Alston**, General Sales Manager.

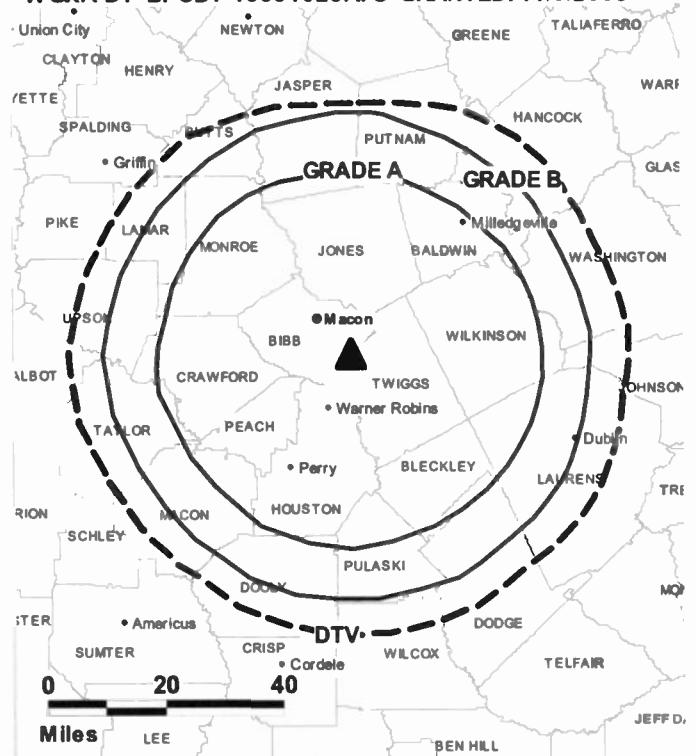
**Chris Nugent**, Local Sales Manager.

**Richard Blanton**, Chief Engineer.

**Dorrie Farlee**, Controller.

**Jim Greer**, Program Director.

**WGXA-DT BPCDT-19991029AFU GRANTED: 11/9/2000**



© 2007 Warren Communications News

**Martin Nash**, Promotion Director.

**Perry Swanson**, Creative Services Director.

**Lynn Witte**, Traffic Manager.

**City of License:** Macon. **Station DMA:** Macon, GA. **Rank:** 121.

**Nielsen Data:** Not available.

**WMAZ-DT**

**Ch. 45**

**Network Service:** CBS.

**Grantee:** Gannett Georgia LP, 1314 Gray Hwy., Macon, GA 31211.

**Studio:** 1314 Gray Hwy., Macon, GA 31211.

**Mailing Address:** Box 5008, Macon, GA 31208.

**Phone:** 478-752-1313; 912-752-1313. **Fax:** 478-752-1331.

**E-mail:** fshuring@13wmaz.com

**Web Site:** http://www.13wmaz.com

**Technical Facilities:** Channel No. 45 (656-662 MHz). Authorized power: 14-kw max. visual. Antenna: 593-ft above av. terrain, 653-ft. above ground, 967-ft. above sea level.

Latitude	32°	45'	10"
Longitude	83°	33'	32"

Requests modification of CP for change to 7-kw visual; BMPCDT-20060606AAN.

**Note:** Latitude and longitude coordinates shown are based on the North American Datum of 1927 (NAD 27) as currently required by the Mass Media Bureau of the FCC.

**Ownership:** Gannett Co. Inc.

**Began Operation:** Station operating under Special Temporary Authority at 7-kw visual; no on-air date

**Represented (sales):** Blair Television.

**Personnel:**

**Don McGourk**, President.

**Dodie Cantrell-Bickley**, Vice President & General Manager.

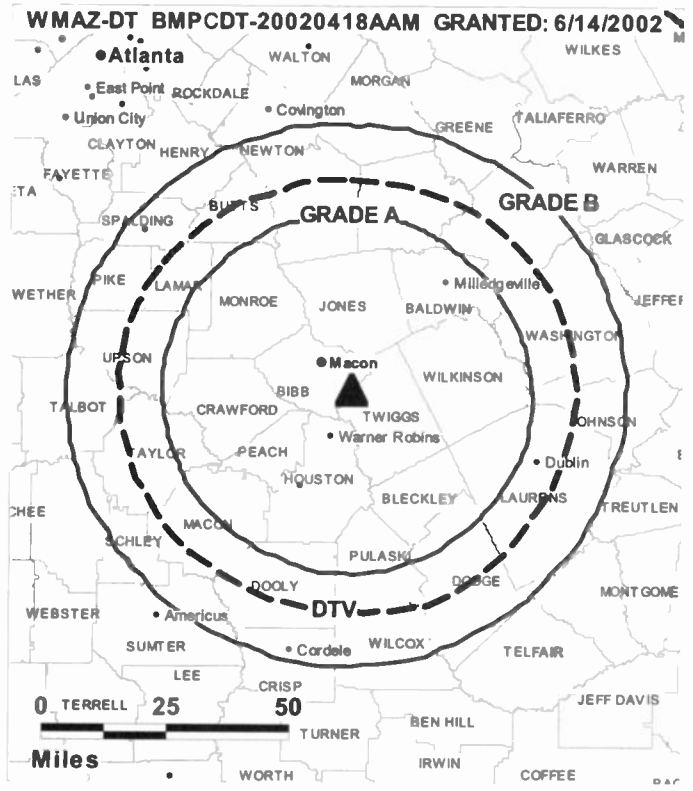
**Frank Shuring**, General Sales Manager.

**Cindy Cerka**, Local Sales Team Leader.

**Don Sports**, Local Sales Team Leader.

**Donna Reeves**, National Sales Assistant.

**John Timms**, Chief Engineer.



© 2007 Warren Communications News

**Cathy O'Brian**, Business Manager.

**Jeff Dudley**, Program & Marketing Director.

**NeCorey Anderson**, Production Manager.

**Irene Ray**, Traffic Manager.

**City of License:** Macon. **Station DMA:** Macon, GA. **Rank:** 121.

**Nielsen Data:** Not available.

**WMAZ-TV**  
**Ch. 13**

**Network Service:** CBS.

**Licensee:** Gannett Georgia LP, 1100 Wilson Blvd., Arlington, VA 22234.

**Studio:** 1314 Gray Hwy., Macon, GA 31208.

**Mailing Address:** Box 5008, Macon, GA 31208.

**Phone:** 478-752-1313. **Fax:** 478-752-1331.

**E-mail:** fshurling@13wmaz.com

**Web Site:** http://www.13wmaz.com

**Technical Facilities:** Channel No. 13 (210-216 MHz). Authorized power: 316-kw visual, 63.1-kw aural. Antenna: 785-ft. above av. terrain, 891-ft. above ground, 1205-ft. above sea level.

Latitude 32° 45' 10"  
Longitude 83° 33' 32"

**Transmitter:** U.S. 129, 7-mi. SE of Macon.

**Digital Facilities:** Channel No. 45 (656-662 MHz). Power: 14-kw max. visual. Antenna: 593-ft. above av. terrain, 653-ft. above ground, 967-ft. above sea level.

Latitude 32° 45' 10"  
Longitude 83° 33' 32"

**Note:** Latitude and longitude coordinates shown are based on the North American Datum of 1927 (NAD 27) as currently required by the Mass Media Bureau of the FCC.

**Satellite Earth Stations:** Transmitter NEC; Scientific-Atlanta, 7.7-meter; RCA, 3.6-meter; DH Satellite, 4.2-meter Ku-band; Scientific-Atlanta, 4.6-meter; Anixter-Mark, 5-meter; Sony, Scientific-Atlanta, Microdyne, M/A-Corn receivers.

**News Services:** CNN Newsource, CBS Newspath, AP.

**Ownership:** Gannett Co. Inc. (Group Owner).

**Began Operation:** September 27, 1953. Sale to Gannett by Multimedia approved by FCC November 30, 1995 (Television Digest, Vol. 35:25, 31, 49). Transfer to Multimedia approved by FCC September 22, 1967. Sale to Southeastern Broadcasting Corp. by George P. Rankin Jr. & associates approved by FCC March 13, 1963 (Vol. 3:2, 11).

**Represented (sales):** Blair Television.

**Personnel:**

Don McGouirk, President.

Dodie Cantrell-Bickley, Vice President & General Manager.

Frank Shurling, General Sales Manager.

Cindy Cerka, Local Sales Team Leader.

Don Sports, Local Sales Team Leader.

Donna Reeves, National Sales Assistant.

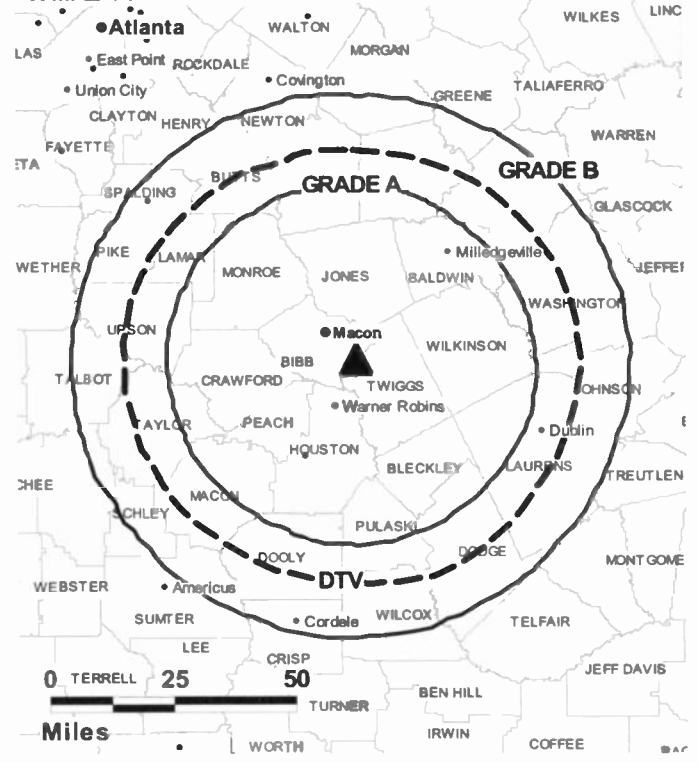
John Timms, Chief Engineer.

Cathy O'Brian, Business Manager.

Jeff Dudley, Program & Marketing Director.

NeCorey Anderson, Production Manager.

**WMAZ-TV BPCT-3557 GRANTED: 6/17/1965**



© 2007 Warren Communications News

Irene Ray, Traffic Manager.

**Highest 30 Sec. Rate:** \$900.

**City of License:** Macon. **Station DMA:** Macon, GA. **Rank:** 121.

Circulation © 2006 Nielsen. Coverage based on Nielsen study.

GrandTotal	Cable TV Households	Non-cable TV Households	Total TV Households
Estimated Station Totals *	168,790	73,330	242,120
Average Weekly Circulation (2006)	127,158	46,306	173,464
Average Daily Circulation (2006)			108,273

Station DMA Total	Cable TV Households	Non-cable TV Households	Total TV Households
Estimated Station Totals *	134,680	64,460	199,140
Average Weekly Circulation (2006)	111,673	43,267	154,940
Average Daily Circulation (2006)			99,536

Other DMA Total	Cable TV Households	Non-cable TV Households	Total TV Households
Estimated Station Totals *	34,110	8,870	42,980
Average Weekly Circulation (2006)	15,485	3,039	18,524
Average Daily Circulation (2006)			8,737

\*Estimated station totals are sums of the Nielsen TV and Cable TV household estimates for each county in which the station registers viewing of more than 5% as per the Nielsen Survey Methods.



**WMGT-DT**  
**Ch. 40**

**Network Service:** NBC.

**Licensee:** Morris Network Inc., PO Box 4328, Macon, GA 31217-9705.

**Studio:** 301 Poplar St., Macon, GA 31201.

**Mailing Address:** PO Box 4328, Macon, GA 31208.

**Phone:** 478-745-4141. **Fax:** 478-742-2626.

**E-mail:** gjobin@wmgt.com

**Web Site:** http://www.wmgt.com

**Technical Facilities:** Channel No. 40 (626-632 MHz). Authorized power: 48-kw max. visual. Antenna: 778-ft above av. terrain, 860-ft. above ground.

Latitude	32°	45'	12"
Longitude	83°	33'	46"

Requests modification of CP for change to 110-kw max. visual, 620-ft above av. terrain, 689-ft. above ground, 982-ft. above sea level; BMPCDT-20060718AEA.

**Note:** Latitude and longitude coordinates shown are based on the North American Datum of 1927 (NAD 27) as currently required by the Mass Media Bureau of the FCC.

**Ownership:** Morris Network Inc. (Group Owner).

**Began Operation:** Station operating under Special Temporary Authority at 3.3-kw max. visual; no on-air date

**Represented (sales):** Millennium Sales & Marketing.

**Personnel:**

**George V. Jobin**, General Manager.

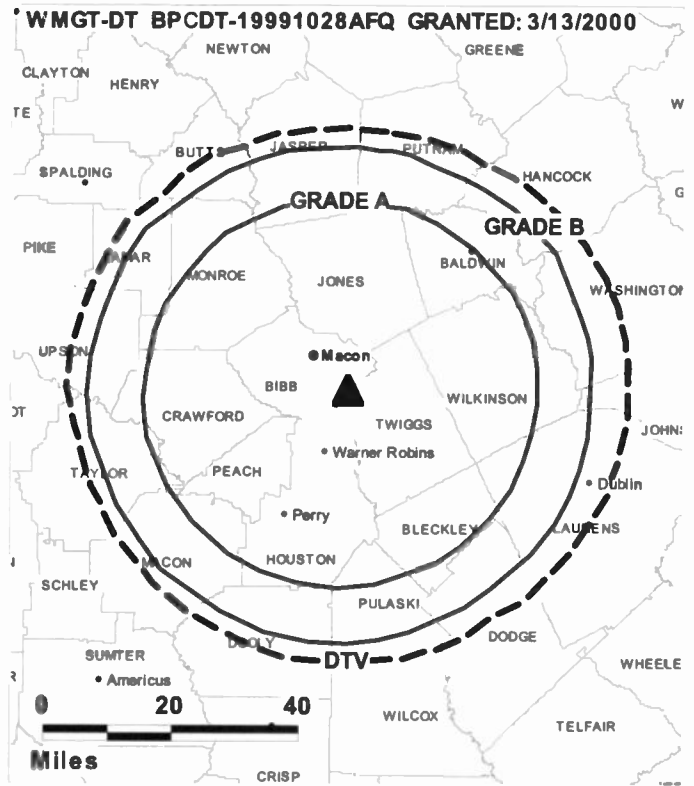
**Greg Oliver**, General Sales Manager.

**Mark Wildman**, News Director.

**Chris McLendon**, Chief Engineer.

**Elizabeth Gantt**, Business Manager.

**Debbie Wright**, Program Director.



© 2007 Warren Communications News

**Cheryl Palmer**, Marketing Director.

**Ryan Chambers**, Marketing Services.

**Sydney Colvin**, Traffic Manager.

**City of License:** Macon. **Station DMA:** Macon, GA. **Rank:** 121.

**Nielsen Data:** Not available.

**WMGT-TV**  
**Ch. 41**

**Network Service:** NBC.

**Licensee:** Morris Network Inc., PO Box 4328, Macon, GA 31208.

**Studio:** 301 Poplar St., Macon, GA 31201.

**Mailing Address:** PO Box 4328, Macon, GA 31208.

**Phone:** 478-745-4141. **Fax:** 478-742-2626.

**E-mail:** gjobin@wmgt.com

**Web Site:** http://www.wmgt.com

**Technical Facilities:** Channel No. 41 (632-638 MHz). Authorized power: 1050-kw max. & 760-kw horizontal visual, 210-kw & 152-kw horizontal aural. Antenna: 787-ft above av. terrain, 893-ft. above ground, 1186-ft. above sea level.

Latitude 32° 45' 12"  
Longitude 83° 33' 46"

**Transmitter:** 3-mi. S of Interstate 16 on W side of U.S. Rte. 23, Swiftcreek Twp.

**Digital Facilities:** Channel No. 40 (626-632 MHz). Power: 48-kw max. visual. Antenna: 778-ft above av. terrain, 860-ft. above ground.

Latitude 32° 45' 12"  
Longitude 83° 33' 46"

**FCC Digital File Number:** BPCDT-19991028AFQ. Granted: March 13, 2000.

**Note:** Latitude and longitude coordinates shown are based on the North American Datum of 1927 (NAD 27) as currently required by the Mass Media Bureau of the FCC.

**Multichannel TV Sound:** Stereo only.

**Satellite Earth Station:** Harris, Ku & C-band; Microdyne receivers.

**News Service:** AP.

**Ownership:** Morris Network Inc. (Group Owner).

**Began Operation:** December 19, 1968. Sale to present owner by F. E. Busby, et al., approved by FCC November 30, 1978. Sale to F. E. Busby, et al., by WTVY Inc. (Charles Woods) approved by FCC August 9, 1974.

**Represented (sales):** Millennium Sales & Marketing.

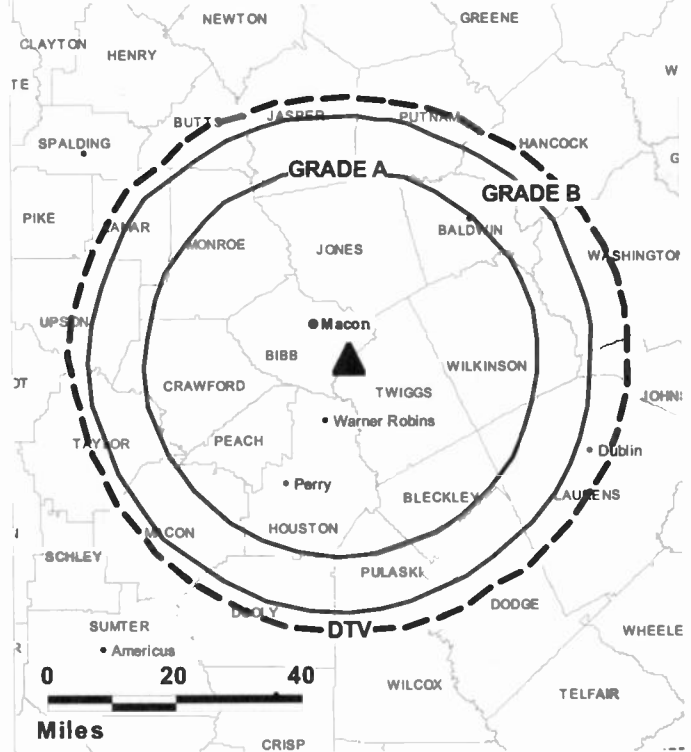
**Represented (legal):** Smithwick & Belendiuk PC.

**Represented (engineering):** Cohen Dippell & Everist PC.

**Personnel:**

- George Jobin, General Manager.
- Greg Oliver, General Sales Manager.
- Mark Wildman, News Director.
- Chris McLendon, Chief Engineer.
- Elizabeth Gantt, Business Manager.
- Debbie Wright, Program Director.
- Cheryl Palmer, Marketing Director.
- Ryan Chambers, Marketing Services.

**WMGT-TV BPCT-19870615KE GRANTED: 8/28/1987**



Sydney Colvin, Traffic Manager.

**Highest 30 Sec. Rate:** \$2000.

**City of License:** Macon. **Station DMA:** Macon, GA. **Rank:** 121.

Circulation © 2006 Nielsen. Coverage based on Nielsen study.

GrandTotal	Cable TV Households	Non-cable TV Households	Total TV Households
Estimated Station Totals *	132,510	64,460	196,970
Average Weekly Circulation (2006)	68,100	24,086	92,186
Average Daily Circulation (2006)			36,340

Station OMA Total	Cable TV Households	Non-cable TV Households	Total TV Households
Estimated Station Totals *	131,190	64,460	195,650
Average Weekly Circulation (2006)	67,561	24,086	91,647
Average Daily Circulation (2006)			36,290

Other OMA Total	Cable TV Households	Non-cable TV Households	Total TV Households
Estimated Station Totals *	1,320	0	1,320
Average Weekly Circulation (2006)	539	0	539
Average Daily Circulation (2006)			50

\*Estimated station totals are sums of the Nielsen TV and Cable TV household estimates for each county in which the station registers viewing of more than 5% as per the Nielsen Survey Methods.

**WHSG-DT**  
**Ch. 44**

**Network Service:** TBN.

**Grantee:** Trinity Broadcasting Network Inc., 2442 Michelle Dr., Tustin, CA 92780.

**Studio:** 1550 Agape Way, Decatur, GA 30035.

**Mailing Address:** 1550 Agape Way, Decatur, GA 30035.

**Phone:** 404-288-1156. **Fax:** 404-288-5613.

**E-mail:** whsg@tbn.org

**Technical Facilities:** Channel No. 44 (650-656 MHz). Authorized power: 700-kw max. visual. Antenna: 994-ft above av. terrain, 942-ft. above ground, 1909-ft. above sea level.

Latitude	33°	44'	41"
Longitude	84°	21'	36"

**Note:** Latitude and longitude coordinates shown are based on the North American Datum of 1927 (NAD 27) as currently required by the Mass Media Bureau of the FCC.

**Ownership:** Trinity Broadcasting Network Inc. (Group Owner).

**Began Operation:** March 18, 2004. Standard and High Definition.

**Personnel:**

**Dorothy B. Casoria**, Station Manager & Business Manager.

**Lloyd Holloway**, Chief Engineer & Traffic Manager.

**Nikki Taylor**, Program & Production Manager.

**City of License:** Monroe. **Station DMA:** Atlanta, GA. **Rank:** 9.

**Nielsen Data:** Not available.



© 2007 Warren Communications News

**WHSG-TV**

**Ch. 63**

**Network Service:** TBN.

**Licensee:** Trinity Broadcasting Network Inc., 2442 Michelle Dr., Tustin, CA 92780.

**Studio:** 1550 Agape Way, Decatur, GA 30035.

**Mailing Address:** 1550 Agape Way, Dacatur, GA 30035.

**Phone:** 404-288-1156. **Fax:** 404-288-5613.

**E-mail:** whsg@tbn.org

**Technical Facilities:** Channel No. 63 (764-770 MHz). Authorized power: 5000-kw max. visual, 340-kw aural. Antenna: 1191-ft above av. terrain, 1125-ft. above ground, 2024-ft. above sea level.

Latitude	33°	44'	22"
Longitude	84°	00'	14"

Requests CP for change to channel number 44, 988-ft above av. terrain, 942-ft. above ground, 1909-ft. above sea level; lat. 33° 44' 40", long. 84° 21' 36", BPCT-20020220ABL.

**Transmitter:** 6.15-mi. NE of Lithonia, Rockdale County.

**Digital Facilities:** Channel No. 44 (650-656 MHz). Power: 700-kw max. visual. Antenna: 994-ft above av. terrain, 942-ft. above ground, 1909-ft. above sea level.

Latitude	33°	44'	41"
Longitude	84°	21'	36"

**FCC Digital File Number:** BPCDT-19991026ABZ. Granted: May 09, 2001.

**Note:** Latitude and longitude coordinates shown are based on the North American Datum of 1927 (NAD 27) as currently required by the Mass Media Bureau of the FCC.

**Ownership:** Trinity Broadcasting Network Inc. (Group Dwner).

**Began Operation:** March 15, 1991.

**Personnel:**

**Dorothy B. Casoria**, Station Manager & Business Manager.

**Lloyd Holloway**, Chief Engineer & Traffic Manager.

**Nikki Taylor**, Program & Production Manager.

**Rates:** On request.

**City of License:** Monroe. **Station DMA:** Atlanta, GA. **Rank:** 9.



© 2007 Warren Communications News

Circulation © 2006 Nielsen. Coverage based on Nielsen study.

GrandTotal	Cable TV Households	Non-cable TV Households	Total TV Households
Estimated Station Totals *	342,730	40,800	383,530
Average Weekly Circulation (2006)	24,669	3,690	28,359
Average Daily Circulation (2006)			8,145
Station DMA Total	Cable TV Households	Non-cable TV Households	Total TV Households
Estimated Station Totals *	342,730	40,800	383,530
Average Weekly Circulation (2006)	24,669	3,690	28,359
Average Daily Circulation (2006)			8,145

\*Estimated station totals are sums of the Nielsen TV and Cable TV household estimates for each county in which the station registers viewing of more than 5% as per the Nielsen Survey Methods.

**WPGA-DT**  
**Ch. 32**

**Network Service:** ABC.

**Licensee:** Radio Perry Inc., 1691 Forsyth St., Macon, GA 31201.

**Studio:** 1691 Forsyth St., Macon, GA 31201.

**Mailing Address:** 1691 Forsyth St., Macon, GA 31201.

**Phone:** 478-745-5858. **Fax:** 478-745-5800.

**Web Site:** <http://www.wpga.tv>

**Technical Facilities:** Channel No. 32 (578-584 MHz). Authorized power: 18-kw max. visual. Antenna: 607-ft above av. terrain, 680-ft. above ground, 989-ft. above sea level.

Latitude	32°	45'	09"
Longitude	83°	33'	35"

Holds CP for change to 100-kw max. visual, 609-ft above av. terrain, 680-ft. above ground, 993-ft. above sea level; lat. 32° 45' 00", long. 83° 33' 27", BMPCDT-20041203ADW.

**Note:** Latitude and longitude coordinates shown are based on the North American Datum of 1927 (NAD 27) as currently required by the Mass Media Bureau of the FCC.

**Ownership:** Radio Perry Inc. (Group Owner).

**Began Operation:** Station operating; no on-air date

**Represented (legal):** Holland & Knight LLP.

**Represented (sales):** Blair Television.

**Personnel:**

**Debbie Hart**, General Manager.

**Len Register**, Operations Manager.

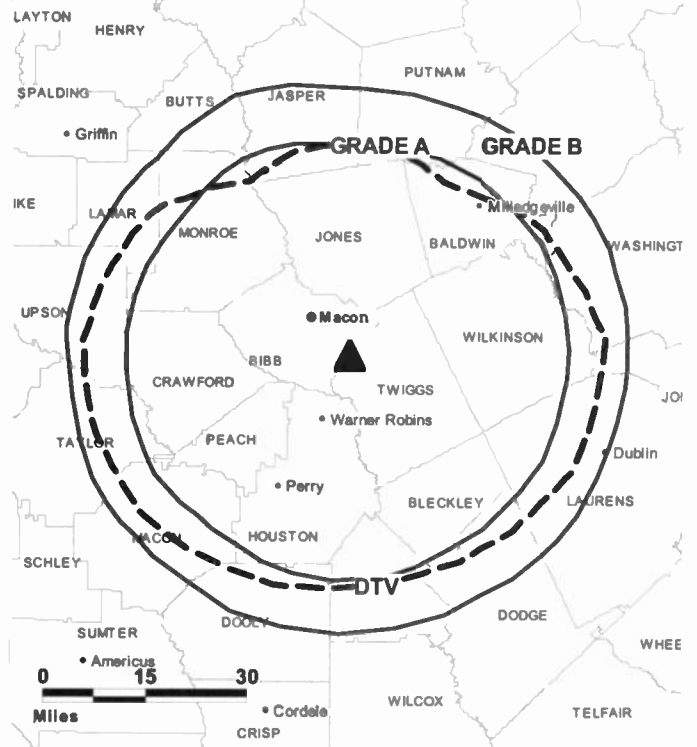
**John Lynn**, Local Sales Manager.

**Lowell Register**, Sales Associate.

**Hal Sutton**, Chief Engineer.

**John Brinson**, Business Manager.

**WPGA-DT BMPCDT-20041203ADW GRANTED: 12/15/2004**



© 2007 Warren Communications News

**Veronica Duhart**, Program Director.

**Julie Register**, National Sales Manager.

**Vanessa Solomon**, Traffic Manager.

**City of License:** Perry. **Station DMA:** Macon, GA. **Rank:** 121.

**Nielsen Data:** Not available.

**WPGA-TV**  
**Ch. 58**

**Network Service:** ABC.

**Licensee:** Radio Perry Inc., Box 5858, Macon, GA 31208.

**Studio:** 1691 Forsyth St., Macon, GA 31201.

**Mailing Address:** 1691 Forsyth St., Macon, GA 31201.

**Phone:** 478-745-5858. **Fax:** 478-745-5800.

**Web Site:** <http://www.58abc.com>

**Technical Facilities:** Channel No. 58 (734-740 MHz). Authorized power: 1300-kw max. visual. Antenna: 810-ft above av. terrain, 873-ft. above ground, 1184-ft. above sea level.

Latitude 32° 45' 09"  
Longitude 83° 33' 35"

**Transmitter:** U.S. Hwy. 23 at Bibb-Twigg County line.

**Digital Facilities:** Channel No. 32 (578-584 MHz). Power: 18-kw max. visual. Antenna: 607-ft above av. terrain, 680-ft. above ground, 989-ft. above sea level.

Latitude 32° 45' 09"  
Longitude 83° 33' 35"

**Note:** Latitude and longitude coordinates shown are based on the North American Datum of 1927 (NAD 27) as currently required by the Mass Media Bureau of the FCC.

**Ownership:** Radio Perry Inc. (Group Owner).

**Began Operation:** March 1, 1995.

**Represented (sales):** Blair Television.

**Represented (legal):** Holland & Knight LLP.

**Personnel:**

**Debbie Hart**, General Manager.

**Len Register**, Operations Manager.

**John Lynn**, Local Sales Manager.

**Lowell Register**, Sales Associate.

**Hal Sutton**, Chief Engineer.

**John Brinson**, Business Manager.

**Veronica Duhart**, Program Director.

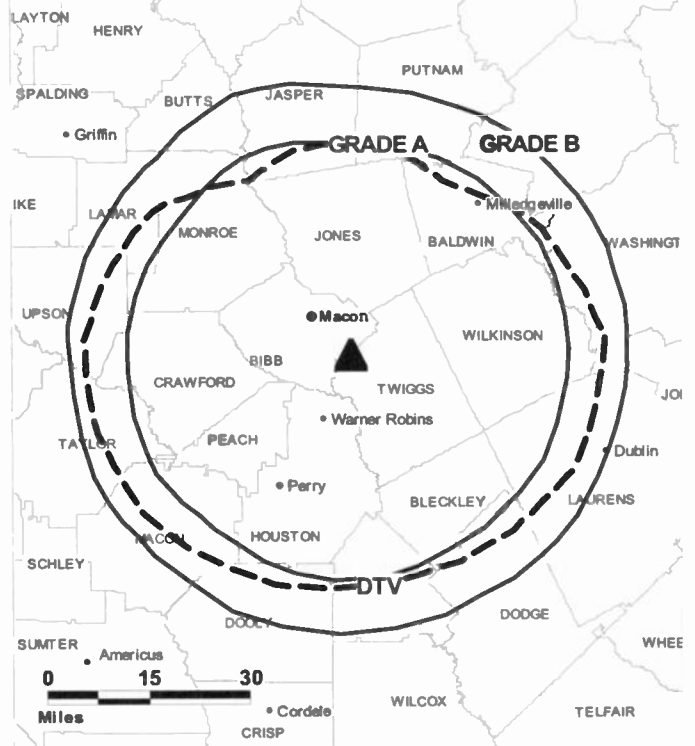
**Julie Register**, National Sales Manager.

**Vanessa Solomon**, Traffic Manager.

**Rates:** On request.

**City of License:** Perry. **Station DMA:** Macon, GA. **Rank:** 121.

**WPGA-TV BMPCT-19950117KG GRANTED: 2/17/1995**



Circulation © 2006 Nielsen. Coverage based on Nielsen study.

<b>GrandTotal</b>	<b>Cable TV Households</b>	<b>Non-cable TV Households</b>	<b>Total TV Households</b>
Estimated Station Totals *	145,690	64,460	210,150
Average Weekly Circulation (2006)	59,715	20,673	80,388
Average Daily Circulation (2006)			29,117
<b>Station DMA Total</b>	<b>Cable TV Households</b>	<b>Non-cable TV Households</b>	<b>Total TV Households</b>
Estimated Station Totals *	134,680	64,460	199,140
Average Weekly Circulation (2006)	57,470	20,673	78,143
Average Daily Circulation (2006)			28,543
<b>Other DMA Total</b>	<b>Cable TV Households</b>	<b>Non-cable TV Households</b>	<b>Total TV Households</b>
Estimated Station Totals *	11,010	0	11,010
Average Weekly Circulation (2006)	2,245	0	2,245
Average Daily Circulation (2006)			574

\*Estimated station totals are sums of the Nielsen TV and Cable TV household estimates for each county in which the station registers viewing of more than 5% as per the Nielsen Survey Methods.

**WPXA**  
**Ch. 14**

**Network Service:** IDN.

**Licensee:** Paxson Atlanta License Inc., 601 Clearwater Park Rd., West Palm Beach, FL 33401-6322.

**Studio:** 1601 W. Peachtree St. NE, Atlanta, GA 30309.

**Mailing Address:** 1601 W. Peachtree St. NE, Atlanta, GA 30309.

**Phone:** 404-892-1611; 404-885-7646. **Fax:** 404-881-9553.

**E-mail:** dawncleaver@ionmedia.tv

**Web Site:** http://www.ionline.tv

**Technical Facilities:** Channel No. 14 (470-476 MHz). Authorized power: 3800-kw max. visual, aural. Antenna: 1991-ft above av. terrain, 758-ft. above ground, 3061-ft. above sea level.

Latitude 34° 18' 48"  
Longitude 84° 38' 55"

**Digital Facilities:** Channel No. 51 (692-698 MHz). Power: 1000-kw max. visual. Antenna: 1952-ft above av. terrain, 722-ft. above ground, 3022-ft. above sea level.

Latitude 34° 18' 48"  
Longitude 84° 38' 55"

**FCC Digital File Number:** BPCDT-990423KF. Granted: March 26, 2001.

**Note:** Latitude and longitude coordinates shown are based on the North American Datum of 1927 (NAD 27) as currently required by the Mass Media Bureau of the FCC.

**Satellite Earth Stations:** Transmitter Comark; Paraclypse, 3.8-meter Ku-band; Paraclypse, 3.8-meter C-band; Scientific-Atlanta, Drake, DX Engineering receivers.

**Ownership:** IDN Media Networks Inc. (Group Owner).

**Began Operation:** February 29, 1988. Sale to Paxson Communications by Sudbrink Broadcasting approved by FCC May 16, 1994.

**Represented (legal):** Dow, Lohnes & Albertson PLLC.

**Represented (engineering):** William King.

**Personnel:**

Doug Barker, Regional Vice President & General Manager.

Michael Burrell, General Sales Manager.

Rhonda Schulik, Local & National Sales Manager.

John Robinson, Regional Director, Engineering.

John Swisher, Chief Engineer.

Dawn Cleaver, Business Manager.

Jeanette Harris-McNair, Traffic Manager.

**Rates:** Dn request.

**City of License:** Rome. **Station DMA:** Atlanta, GA. **Rank:** 9.



© 2007 Warren Communications News

Circulation © 2006 Nielsen. Coverage based on Nielsen study.

GrandTotal	Cable TV Households	Non-cable TV Households	Total TV Households
Estimated Station Totals *	969,880	200,700	1,170,580
Average Weekly Circulation (2006)	86,734	12,442	99,176
Average Daily Circulation (2006)			19,998
Station DMA Total	Cable TV Households	Non-cable TV Households	Total TV Households
Estimated Station Totals *	940,060	200,700	1,140,760
Average Weekly Circulation (2006)	84,017	12,442	96,459
Average Daily Circulation (2006)			19,549
Other DMA Total	Cable TV Households	Non-cable TV Households	Total TV Households
Estimated Station Totals *	29,820	0	29,820
Average Weekly Circulation (2006)	2,717	0	2,717
Average Daily Circulation (2006)			449

\*Estimated station totals are sums of the Nielsen TV and Cable TV household estimates for each county in which the station registers viewing of more than 5% as per the Nielsen Survey Methods.

**WPXA-DT**  
**Ch. 51**

**Network Service:** ION.

**Licensee:** Paxson Atlanta License Inc., 601 Clearwater Park Rd., West Palm Beach, FL 33401-6233.

**Studio:** 1601 W. Peachtree St. NE, Atlanta, GA 30309.

**Mailing Address:** 1601 W. Peachtree St. NE, Atlanta, GA 30309.

**Phone:** 404-892-1611; 404-885-7646. **Fax:** 404-881-9553.

**E-mail:** dawncleaver@ionmedia.tv

**Web Site:** <http://www.ionline.tv>

**Technical Facilities:** Channel No. 51 (692-698 MHz). Authorized power: 1000-kw max. visual. Antenna: 1952-ft above av. terrain, 722-ft. above ground, 3022-ft. above sea level.

Latitude	34°	18'	48"
Longitude	84°	38'	55"

**Transmitter:** 140 Bear Mountain Rd., Waleska.

**Note:** Latitude and longitude coordinates shown are based on the North American Datum of 1927 (NAD 27) as currently required by the Mass Media Bureau of the FCC.

**Ownership:** ION Media Networks Inc. (Group Owner).

**Began Operation:** January 5, 2002. Standard and High Definition.

**Represented (legal):** Dow, Lohnes & Albertson PLLC.

**Personnel:**

**Doug Barker**, Regional Vice President & General Manager.

**Michael Burrell**, General Sales Manager.

**Rhonda Schulik**, Local & National Sales Manager.

**John Robinson**, Regional Director, Engineering.

**John Swisher**, Chief Engineer.



**Dawn Cleaver**, Business Manager.

**Jeanette Harris-McNair**, Traffic Manager.

**City of License:** Rome. **Station DMA:** Atlanta, GA. **Rank:** 9.

**Nielsen Data:** Not available.



**WJCL**  
**Ch. 22**

**Network Service:** ABC.

**Licensee:** Piedmont Television of Savannah License LLC, 7621 Little Ave., Suite 506, Charlotte, NC 28226.

**Studio:** 10001 Abercorn St., Savannah, GA 31406.

**Mailing Address:** 10001 Abercorn St., Savannah, GA 31406.

**Phone:** 912-925-0022. **Fax:** 912-921-2230.

**E-mail:** promotions@wjcl.com

**Web Site:** http://www.abc22tv.com

**Technical Facilities:** Channel No. 22 (518-524 MHz). Authorized power: 3830-kw max. visual, 383-kw aural. Antenna: 1430-ft above av. terrain, 1435-ft. above ground, 1453-ft. above sea level.

Latitude 32° 03' 29"  
Longitude 81° 20' 19"

**Transmitter:** 5.5-mi. SSW of Bloomingdale.

**Digital Facilities:** Channel No. 23 (524-530 MHz). Power: 200-kw max. visual. Antenna: 1355-ft above av. terrain, 1362-ft. above ground, 1378-ft. above sea level.

Latitude 32° 03' 29"  
Longitude 81° 20' 19"

**FCC Digital File Number:** BPCDT-981120KE. Granted: February 09, 1999.

**Note:** Latitude and longitude coordinates shown are based on the North American Datum of 1927 (NAD 27) as currently required by the Mass Media Bureau of the FCC.

**Multichannel TV Sound:** Stereo only.

**Satellite Earth Station:** Transmitter Comark; Microdyne, 7-meter; Microdyne, Andrew receivers.

**News Services:** CNN Newsource, AP, ABC NewsOne.

**LMA:** Local marketing agreement with WTGS (F), Hardeeville, SC.

**Ownership:** Piedmont Television Holdings LLC (Group Owner).

**Began Operation:** July 18, 1970.

**Represented (sales):** Continental Television Sales.

**Represented (legal):** Cohn & Marks LLP.

**Represented (engineering):** Communications Engineering Inc. (CEI).

**Personnel:**

**Mitchell Maund,** General Manager.

**Bernie Farris,** Local Sales Manager.

**Jennifer Burns,** National Sales Manager.

**Liz Williams,** Regional Sales Manager.

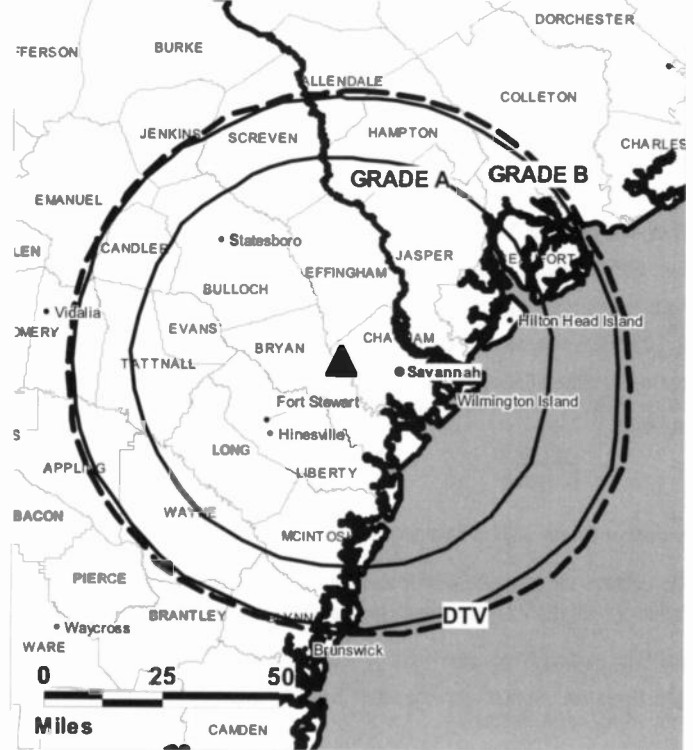
**Mike Sullivan,** News Director.

**Ed Youmans,** Chief Engineer.

**Cher Stewart,** Program Director.

**Kurt Hetager,** Promotion Manager.

WJCL BPCT-19980514KE GRANTED: 8/28/1986



© 2007 Warren Communications News

**Dave German,** Production Manager.

**Karen Johnson,** Traffic Manager.

**Highest 30 Sec. Rate:** \$2,000.00.

**City of License:** Savannah. **Station DMA:** Savannah, GA. **Rank:** 97.

Circulation © 2006 Nielsen. Coverage based on Nielsen study.

GrandTotal	Cable TV Households	Non-cable TV Households	Total TV Households
Estimated Station Totals *	212,110	96,470	308,580
Average Weekly Circulation (2006)	115,917	38,215	154,132
Average Daily Circulation (2006)			58,457
Station OMA Total	Cable TV Households	Non-cable TV Households	Total TV Households
Estimated Station Totals *	194,300	92,070	286,370
Average Weekly Circulation (2006)	110,360	37,925	148,285
Average Daily Circulation (2006)			57,077
Other OMA Total	Cable TV Households	Non-cable TV Households	Total TV Households
Estimated Station Totals *	17,810	4,400	22,210
Average Weekly Circulation (2006)	5,557	290	5,847
Average Daily Circulation (2006)			1,380

\*Estimated station totals are sums of the Nielsen TV and Cable TV household estimates for each county in which the station registers viewing of more than 5% as per the Nielsen Survey Methods.

**WJCL-DT**  
**Ch. 23**

**Network Service:** ABC.

**Grantee:** Piedmont Television of Savannah License LLC, 7621 Little Ave., Suite 506, Charlotte, NC 28226.

**Studio:** 10001 Abercorn St., Savannah, GA 31406.

**Mailing Address:** 10001 Abercorn St., Savannah, GA 31406.

**Phone:** 912-925-0022. **Fax:** 912-921-2230.

**E-mail:** promotions@wjcl.com

**Web Site:** http://www.abc22tv.com

**Technical Facilities:** Channel No. 23 (524-530 MHz). Authorized power: 200-kw max. visual. Antenna: 1355-ft above av. terrain, 1362-ft. above ground, 1378-ft. above sea level.

Latitude	32°	03'	29"
Longitude	81°	20'	19"

**Transmitter:** 5.5-mi. SSW of Bloomingdale.

**Note:** Latitude and longitude coordinates shown are based on the North American Datum of 1927 (NAD 27) as currently required by the Mass Media Bureau of the FCC.

**Ownership:** Piedmont Television Holdings LLC (Group Owner).

**Began Operation:** Station operating under Special Temporary Authority at 1.23-kw max. visual; no on-air date

**Represented (sales):** Continental Television Sales.

**Represented (legal):** Cohn & Marks LLP.

**Personnel:**

**Mitchell Maund**, General Manager.

**Bernie Farris**, Local Sales Manager.

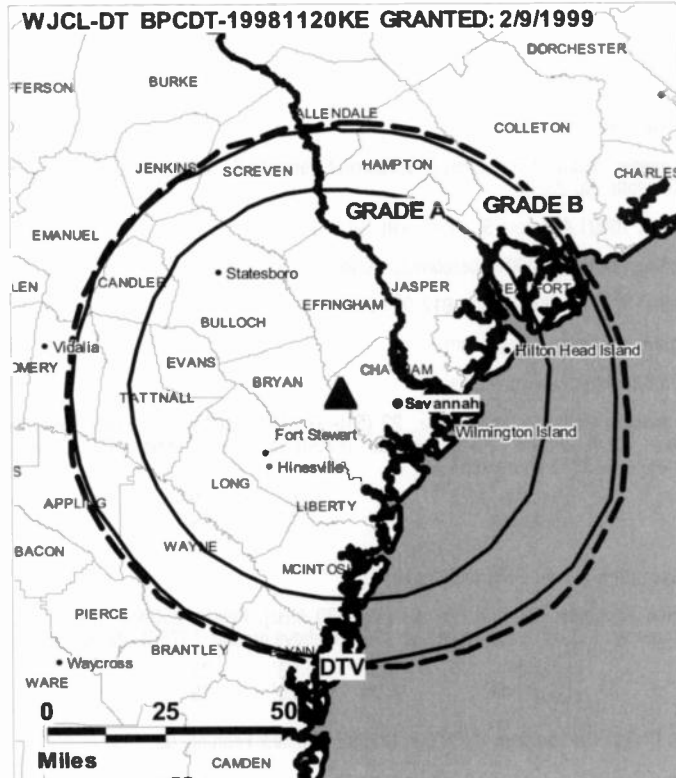
**Jennifer Burns**, National Sales Manager.

**Liz Williams**, Regional Sales Manager.

**Mike Sullivan**, News Director.

**Ed Youmans**, Chief Engineer.

**Cher Stewart**, Program Director.



© 2007 Warren Communications News

**Kurt Hetager**, Promotion Director.

**Dave German**, Production Manager.

**Karen Johnson**, Traffic Manager.

**Highest 30 Sec. Rate:** \$2000.

**City of License:** Savannah. **Station DMA:** Savannah, GA. **Rank:** 97.

**Nielsen Data:** Not available.

**WSAV-DT**

**Ch. 39**

**Network Service:** MNT, NBC.

**Licensee:** Media General Communications, Inc., 333 E. Franklin St., Richmond, VA 23219.

**Studio:** 1430 E. Victory Dr., Savannah, GA 31404.

**Mailing Address:** Box 2429, Savannah, GA 31402.

**Phone:** 912-651-0300. **Fax:** 912-651-0304.

**E-mail:** mail@wsav.com

**Web Site:** http://www.wsav.com

**Technical Facilities:** Channel No. 39 (320-626 MHz). Authorized power: 1000-kw max. visual, aural. Antenna: 1450-ft above av. terrain, 1451-ft. above ground, 1467-ft. above sea level.

Latitude	32°	03'	31"
Longitude	81°	17'	55"

**Note:** Latitude and longitude coordinates shown are based on the North American Datum of 1927 (NAD 27) as currently required by the Mass Media Bureau of the FCC.

**Ownership:** Media General Inc. (Group Owner).

**Began Operation:** April 19, 2002. Standard Definition.

**Represented (sales):** Millennium Sales & Marketing.

**Personnel:**

**James Berman**, Vice President & General Manager.

**Tara Midkiff**, National Sales Manager.

**Kevin Brennan**, News Director.

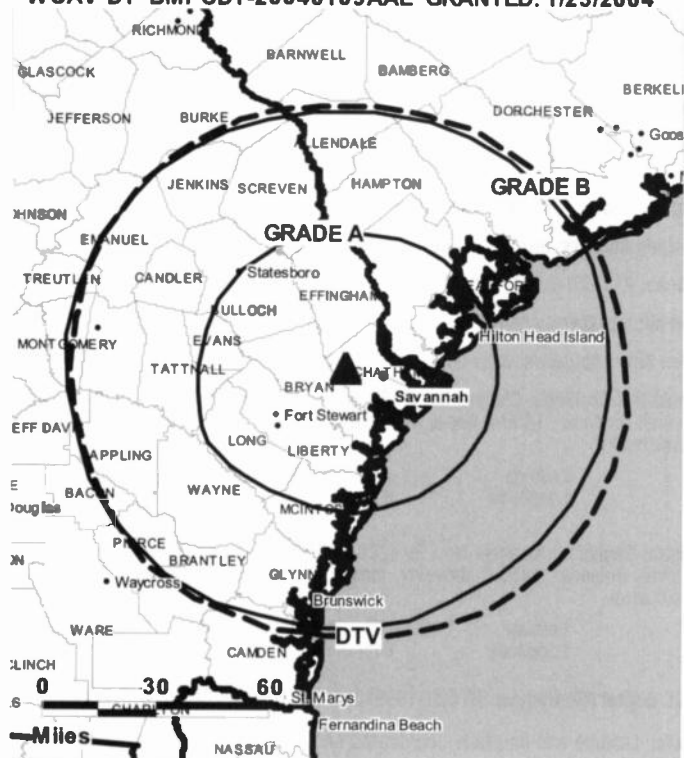
**Jim Stembridge**, Chief Engineer.

**Michelle McGinnis**, Business Manager.

**David Stagnitto**, Program Director.

**Kris Hummer**, Promotion & Marketing Director.

**WSAV-DT BMPCDT-20040109AAE GRANTED: 1/23/2004**



© 2007 Warren Communications News

**Jerry Perlman**, Production Manager.

**April Coker**, Traffic Manager.

**City of License:** Savannah. **Station DMA:** Savannah, GA. **Rank:** 97.

**Nielsen Data:** Not available.

**WSAV-TV**  
**Ch. 3**

**Network Service:** NBC.

**Licensee:** Media General Communications, Inc., 333 E. Franklin St., Richmond, VA 23219.

**Studio:** 1430 E. Victory Dr., Savannah, GA 31404.

**Mailing Address:** Box 2429, Savannah, GA 31402.

**Phone:** 912-651-0300. **Fax:** 912-651-0304.

**E-mail:** mall@wsav.com

**Web Site:** http://www.wsav.com

**Technical Facilities:** Channel No. 3 (60-66 MHz). Authorized power: 100-kw visual, aural. Antenna: 1450-ft above av. terrain, 1451-ft. above ground, 1467-ft. above sea level.

Latitude 32° 03' 31"  
Longitude 81° 17' 55"

**Digital Facilities:** Channel No. 39 (320-626 MHz). Power: 1000-kw max. visual, aural. Antenna: 1450-ft above av. terrain, 1451-ft. above ground, 1467-ft. above sea level.

Latitude 32° 03' 31"  
Longitude 81° 17' 55"

**FCC Digital File Number:** BPCDT-19991025ADX. Granted: January 23, 2004.

**Note:** Latitude and longitude coordinates shown are based on the North American Datum of 1927 (NAD 27) as currently required by the Mass Media Bureau of the FCC.

**Satellite Earth Stations:** Transmitter RCA; BMS, 6.1-meter C-band; Harris, 8.1-meter Ku-band; Harris, 3.5-meter Ku-band; Harris receivers.

**SNG Mobile Dish:** 2-meter Ku-band.

**News Services:** NBC News Channel, CNN Newsource, AP.

**Ownership:** Media General Inc. (Group Owner).

**Began Operation:** February 1, 1956. Sale to News Press & Gazette by Harben Daniel, et al., approved by FCC September 21, 1976 (Television Digest, Vol. 16:27). Sale to New Vision Communications by News Press & Gazette approved by FCC September 7, 1993 (Vol. 34:48). Sale to Ellis Communications Inc. by New Vision Communications approved by FCC February 10, 1995 (Vol. 35:14). Sale to Raycom Media by Ellis Communications approved by FCC July 26, 1996. Raycom swap of WHLT, Hattiesburg, WJTV, Jackson, MS & WSAV, Savannah, GA for Media General's WTVR-TV, Richmond, VA approved by FCC July 23, 1997.

**Represented (sales):** Millennium Sales & Marketing.

**Represented (legal):** Dow, Lohnes & Albertson PLLC.

**Personnel:**

James Berman, Vice President & General Manager.

Tara Midkiff, National Sales Manager.

Kevin Brennan, News Director.

Jim Stembridge, Chief Engineer.

Michelle McGinnis, Business Manager.

David Stagnitto, Program Director.

Kris Hummer, Promotion & Marketing Director.

**WSAV-TV BPCT-20040109AAC GRANTED: 2/2/2004**



© 2007 Warren Communications News

Jerry Perlman, Production Manager.

April Coker, Traffic Manager.

**Highest 30 Sec. Rate:** \$700.

**City of License:** Savannah. **Station DMA:** Savannah, GA. **Rank:** 97.

Circulation © 2006 Nielsen. Coverage based on Nielsen study.

GrandTotal	Cable TV Households	Non-cable TV Households	Total TV Households
Estimated Station Totals *	229,750	96,470	326,220
Average Weekly Circulation (2006)	137,441	43,547	180,988
Average Daily Circulation (2006)			89,065

Station DMA Total	Cable TV Households	Non-cable TV Households	Total TV Households
Estimated Station Totals *	197,140	92,070	289,210
Average Weekly Circulation (2006)	127,600	43,133	170,733
Average Daily Circulation (2006)			86,222

Other DMA Total	Cable TV Households	Non-cable TV Households	Total TV Households
Estimated Station Totals *	32,610	4,400	37,010
Average Weekly Circulation (2006)	9,841	414	10,255
Average Daily Circulation (2006)			2,843

\*Estimated station totals are sums of the Nielsen TV and Cable TV household estimates for each county in which the station registers viewing of more than 5% as per the Nielsen Survey Methods.

**WTOC-DT**  
**Ch. 15**

**Network Service:** CBS.

**Licensee:** WTDC License Subsidiary LLC, 201 Monroe St., RSA Tower, 20th Floor, Montgomery, AL 36104.

**Studio:** Studio 11 The News Place, Savannah, GA 31405.

**Mailing Address:** Box 8086, Savannah, GA 31412.

**Phone:** 912-234-1111. **Fax:** 912-238-5133.

**Web Site:** <http://www.wtoctv.com>

**Technical Facilities:** Channel No. 15 (476-482 MHz). Authorized power: 422-kw max. visual. Antenna: 1378-ft above av. terrain, 1382-ft. above ground.

Latitude	32°	03'	14"
Longitude	81°	21'	01"

**Note:** Latitude and longitude coordinates shown are based on the North American Datum of 1927 (NAD 27) as currently required by the Mass Media Bureau of the FCC.

**Ownership:** Raycom Media Inc. (Group Owner).

**Began Operation:** May 1, 2002. High Definition.

**Represented (legal):** Covington & Burling.

**Personnel:**

**William L. Cathcart**, Vice President & General Manager.

**Craig Harney**, Operations, Production & Marketing Manager.

**Randy Peltier**, General Sales Manager.

**Jim Clayton**, National Sales Manager.

**Larry Silbermann**, News Director.

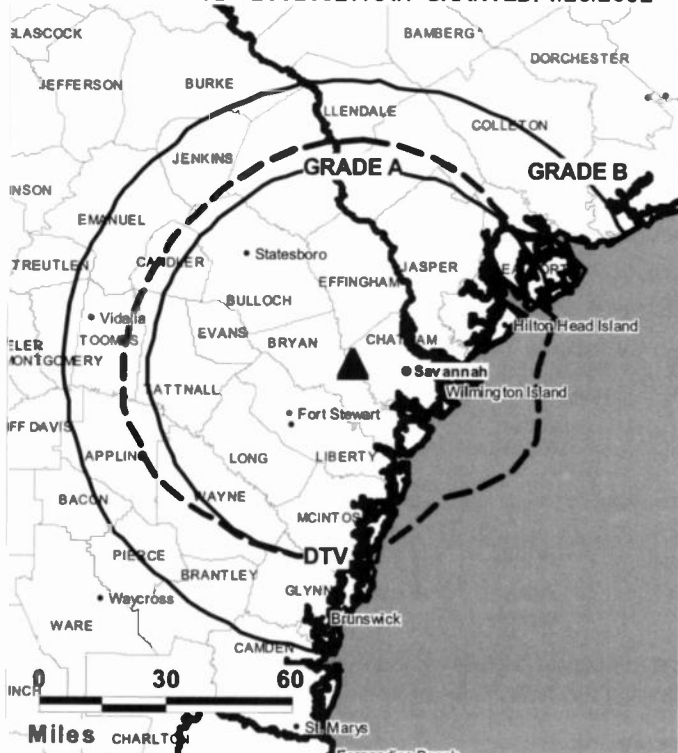
**Neil Pederson**, Chief Engineer.

**Phyllis Wilkinson**, Business Manager.

**Christine Edwards**, Program Coordinator.

**Alex Monarch**, Promotion Manager.

**WTOC-DT BMPCDT-20020327AAH GRANTED: 4/26/2002**



© 2007 Warren Communications News

**Mitch Gilcken**, Production Manager.

**Francis Chalmers**, Traffic Manager.

**City of License:** Savannah. **Station DMA:** Savannah, GA. **Rank:** 97.

**Nielsen Data:** Not available.

**WTOC-TV**  
**Ch. 11**

**Network Service:** CBS.

**Licensee:** WTOC License Subsidiary LLC, 201 Monroe St., RSA Tower, 20th Floor, Montgomery, AL 36104.

**Studio:** 11 The News Place, Savannah, GA 31405.

**Mailing Address:** Box 8086, Savannah, GA 31412.

**Phone:** 912-234-1111. **Fax:** 912-238-5133.

**Web Site:** <http://www.wtoctv.com>

**Technical Facilities:** Channel No. 11 (198-204 MHz). Authorized power: 316-kw visual, 31.6-kw aural. Antenna: 1470-ft above av. terrain, 1531-ft. above ground, 1549-ft. above sea level.

Latitude 32° 03' 14"  
Longitude 81° 21' 01"

**Transmitter:** Fort Argyle Rd., 5.3-mi. NW of I-95, 7.3-mi. SW of Pooler.

**Digital Facilities:** Channel No. 15 (476-482 MHz). Power: 422-kw max. visual. Antenna: 1378-ft above av. terrain, 1382-ft. above ground.

Latitude 32° 03' 14"  
Longitude 81° 21' 01"

**Note:** Latitude and longitude coordinates shown are based on the North American Datum of 1927 (NAD 27) as currently required by the Mass Media Bureau of the FCC.

**News Service:** AP.

**Ownership:** Raycom Media Inc. (Group Owner).

**Began Operation:** February 14, 1954. Sale to AFLAC by William T. Knight Jr., et al., approved by FCC August 8, 1979. Sale to present owner by AFLAC approved by FCC March 21, 1997.

**Represented (sales):** Harrington, Righter & Parsons Inc.

**Represented (legal):** Covington & Burling.

**Represented (engineering):** A. D. Ring PA.

**Personnel:**

William L. Cathcart, Vice President & General Manager.

Craig Harney, Operations, Production & Marketing Manager.

Randy Peltier, General Sales Manager.

Jim Clayton, National Sales Manager.

Larry Silbermann, News Director.

Neil Pederson, Chief Engineer.

Phyllis Wilkinson, Business Manager.

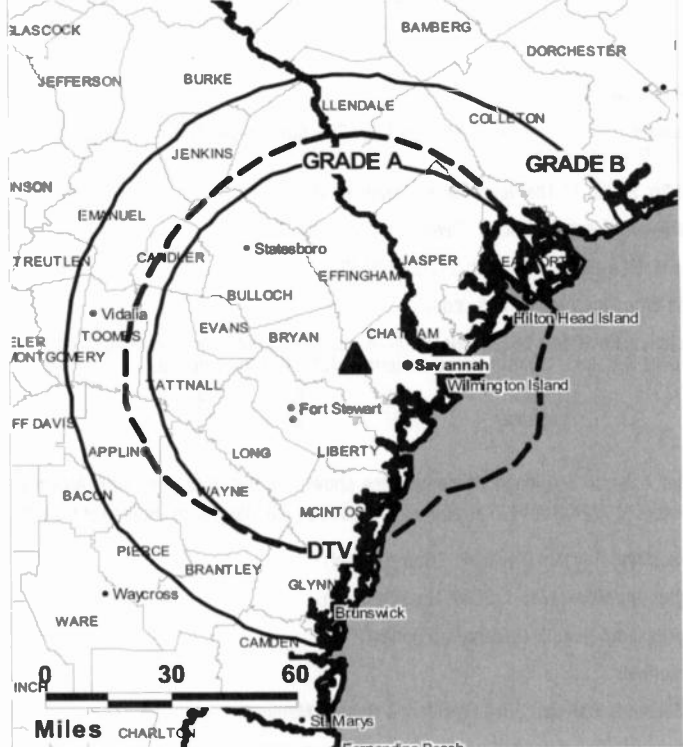
Christine Edwards, Program Coordinator.

Alex Monarch, Promotion Manager.

Mitch Glicker, Production Manager.

Francis Chalmers, Traffic Manager.

**WTOC-TV BMPCT-7529 GRANTED: 5/13/1974**



© 2007 Warren Communications News

**Rates:** On request.

**City of License:** Savannah. **Station DMA:** Savannah, GA. **Rank:** 97.

Circulation © 2006 Nielsen. Coverage based on Nielsen study.

GrandTotal	Cable TV Households	Non-cable TV Households	Total TV Households
Estimated Station Totals *	239,950	99,230	339,180
Average Weekly Circulation (2006)	166,274	58,686	224,960
Average Daily Circulation (2006)			122,253
Station DMA Total	Cable TV Households	Non-cable TV Households	Total TV Households
Estimated Station Totals *	197,140	92,070	289,210
Average Weekly Circulation (2006)	143,842	58,087	201,929
Average Daily Circulation (2006)			114,088
Other DMA Total	Cable TV Households	Non-cable TV Households	Total TV Households
Estimated Station Totals *	42,810	7,160	49,970
Average Weekly Circulation (2006)	22,432	599	23,031
Average Daily Circulation (2006)			8,165

\*Estimated station totals are sums of the Nielsen TV and Cable TV household estimates for each county in which the station registers viewing of more than 5% as per the Nielsen Survey Methods.

**WCTV**  
**Ch. 6**

**Network Service:** CBS.

**Licensee:** Gray Television Licensee Inc., 1750 K St. NW, Suite 1200, Washington, DC 20005.

**Studio:** 1801 Halstead Blvd., Tallahassee, FL 32309.

**Mailing Address:** 1801 Halstead Blvd., Tallahassee, FL 32309.

**Phone:** 850-893-6666. **Fax:** 850-893-5193.

**E-mail:** nick.waller@wctv6.com

**Web Site:** http://www.wctv6.com

**Technical Facilities:** Channel No. 6 (82-88 MHz). Authorized power: 97.5-kw visual, 19.5-kw aural. Antenna: 2031-ft above av. terrain, 1966-ft. above ground, 2188-ft. above sea level.

Latitude	30°	40'	13"
Longitude	83°	56'	26"

**Transmitter:** Roddenberry Rd., 3.5-mi. SE of Metcalf.

**Digital Facilities:** Channel No. 46 (662-668 MHz). Power: 1000-kw max. visual, aural. Antenna: 1857-ft above av. terrain, 1800-ft. above ground, 2022-ft. above sea level.

Latitude	30°	40'	13"
Longitude	83°	56'	26"

**FCC Digital File Number:** BPCDT-20001113ABJ. Granted: November 01, 2004.

**Note:** Latitude and longitude coordinates shown are based on the North American Datum of 1927 (NAD 27) as currently required by the Mass Media Bureau of the FCC.

**Satellite Earth Stations:** Transmitter NEC; Scientific-Atlanta, 7-meter; Scientific-Atlanta, 10-meter; Scientific-Atlanta, 4.6-meter; Scientific-Atlanta, DX Engineering receivers.

**News Service:** AP.

**Ownership:** Gray Television Inc. (Group Owner).

**Began Operation:** September 15, 1955.

**Represented (legal):** Wiley, Rein & Fielding.

**Represented (sales):** Continental Television Sales.

**Personnel:**

**Nick Waller**, President & General Manager.

**Michael Watson**, Operations Manager & Chief Engineer.

**Chris Mossman**, Vice President, Sales, Marketing, & Programming.

**Mike Smith**, Vice President & News Director.

**Janet Jakes**, Business Manager.

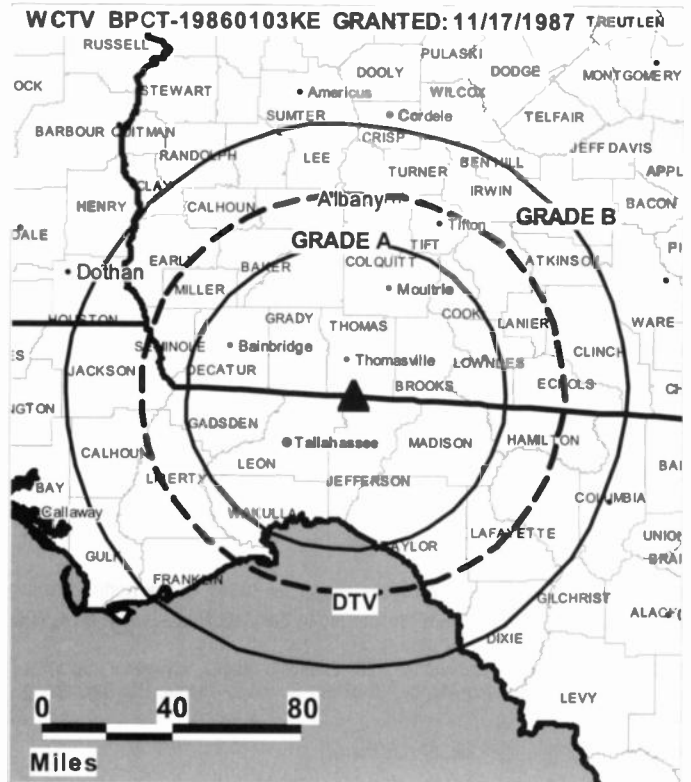
**Kristin McCann**, Program Director.

**Elliott Toole**, Promotion Director.

**Jon Reddick**, Production Manager.

**Joanie Palos**, Traffic Manager.

**Heather Pryor**, Local Sales Manager.



© 2007 Warren Communications News

**Highest 30 Sec. Rate:** \$950.

**City of License:** Thomasville. **Station DMA:** Tallahassee, FL-Thomasville, GA.

**Rank:** 108.

Circulation © 2006 Nielsen. Coverage based on Nielsen study.

GrandTotal	Cable TV Households	Non-cable TV Households	Total TV Households
Estimated Station Totals *	256,290	147,820	404,110
Average Weekly Circulation (2006)	166,625	72,351	238,976
Average Daily Circulation (2006)			131,971
Station DMA Total	Cable TV Households	Non-cable TV Households	Total TV Households
Estimated Station Totals *	160,660	82,320	242,980
Average Weekly Circulation (2006)	122,101	57,738	179,839
Average Daily Circulation (2006)			105,869
Other DMA Total	Cable TV Households	Non-cable TV Households	Total TV Households
Estimated Station Totals *	95,630	65,500	161,130
Average Weekly Circulation (2006)	44,524	14,613	59,137
Average Daily Circulation (2006)			26,102

\*Estimated station totals are sums of the Nielsen TV and Cable TV household estimates for each county in which the station registers viewing of more than 5% as per the Nielsen Survey Methods.

**WCTV-DT**  
**Ch. 46**

**Network Service:** MNT, CBS.

**Licensee:** Gray Television Licensee Inc., 1750 K St. NW, Suite 1200, Washington, DC 20005.

**Studio:** 1801 Halstead Blvd., Tallahassee, FL 32309.

**Mailing Address:** 1801 Halstead Blvd., Tallahassee, FL 32309.

**Phone:** 850-893-6666. **Fax:** 850-893-5193.

**E-mail:** nick.waller@wctv6.com

**Web Site:** http://www.wctv6.com

**Technical Facilities:** Channel No. 46 (662-668 MHz). Authorized power: 1000-kw max. visual, aural. Antenna: 1857-ft above av. terrain, 1800-ft. above ground, 2022-ft. above sea level.

Latitude	30°	40'	13"
Longitude	83°	56'	26"

**Note:** Latitude and longitude coordinates shown are based on the North American Datum of 1927 (NAD 27) as currently required by the Mass Media Bureau of the FCC.

**Satellite Earth Stations:** Transmitter NEC; Scientific-Atlanta, 4.6-meter; Scientific-Atlanta, 7-meter; Scientific-Atlanta, 10-meter; Scientific-Atlanta, DX Engineering receivers.

**Ownership:** Gray Television Inc. (Group Owner).

**Began Operation:** Station operating; no on-air date

**Represented (legal):** Wiley, Rein & Fielding.

**Represented (sales):** Continental Television Sales.

**Personnel:**

**Nick Waller,** President & General Manager.

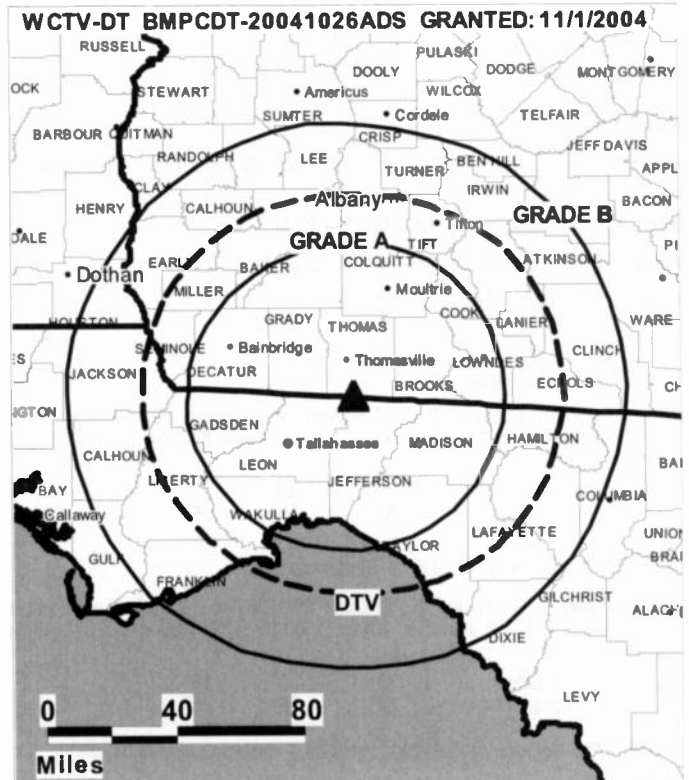
**Michael Watson,** Operations Manager & Chief Engineer.

**Chris Mossman,** Vice President, Sales, Marketing, & Programming.

**Mike Smith,** Vice President & News Director.

**Janet Jakes,** Business Manager.

**Kristin McCann,** Program Director.



© 2007 Warren Communications News

**Elliott Toole,** Promotion Director.

**Jon Reddick,** Production Manager.

**Joanie Palos,** Traffic Manager.

**Heather Pryor,** Local Sales Manager.

**City of License:** Thomasville. **Station DMA:** Tallahassee, FL-Thomasville, GA.

**Rank:** 108.

**Nielsen Data:** Not available.



**WNEG-TV**

**Ch. 32**

**Network Service:** CBS.

**Licensee:** Media General Broadcasting of South Carolina Holdings, Inc., 333 E. Franklin St., Richmond, VA 23219.

**Studio:** 100 Boulevard, Toccoa, GA 30577.

**Mailing Address:** 100 Boulevard, Toccoa, GA 30577.

**Phone:** 706-886-0032. **Fax:** 706-886-7033.

**E-mail:** daustin@wneg32.com

**Web Site:** http://www.wneg32.com

**Technical Facilities:** Channel No. 32 (578-584 MHz). Authorized power: 647-kw max. visual, 120-kw aural. Antenna: 835-ft above av. terrain, 600-ft. above ground, 2024-ft. above sea level.

Latitude	34°	36'	44"
Longitude	83°	22'	05"

**Transmitter:** State Hwy. 17, 3.2-mi. NW of Toccoa.

**Digital Facilities:** Channel No. 24 (530-536 MHz). Power: 600-kw max. visual. Antenna: 605-ft above av. terrain, 417-ft. above ground, 1874-ft. above sea level.

Latitude	34°	36'	44"
Longitude	83°	22'	05"

**FCC Digital File Number:** BPCDT-19991026ABM. Granted: May 17, 2001.

**Note:** Latitude and longitude coordinates shown are based on the North American Datum of 1927 (NAD 27) as currently required by the Mass Media Bureau of the FCC.

**Satellite Earth Stations:** Transmitter Townsend; Comtech, 5-meter KC-band; Comtech, 5-meter C-band; Pinzone, M/A-Corn receivers.

**AM Affiliate:** WNEG, 630 kHz.

**News Services:** CBS Newspath, AP.

**Ownership:** Media General Inc. (Group Owner).

**Began Operation:** September 9, 1984.

**Represented (sales):** MMT Sales Inc.

**Represented (legal):** Dow, Lohnes & Albertson PLLC.

**Personnel:**

Jimmy Sanders, Station Manager.

David Austin, General & Local Sales Manager.

Jennifer Cathey, News Director.

Joe Walker, Chief Engineer.

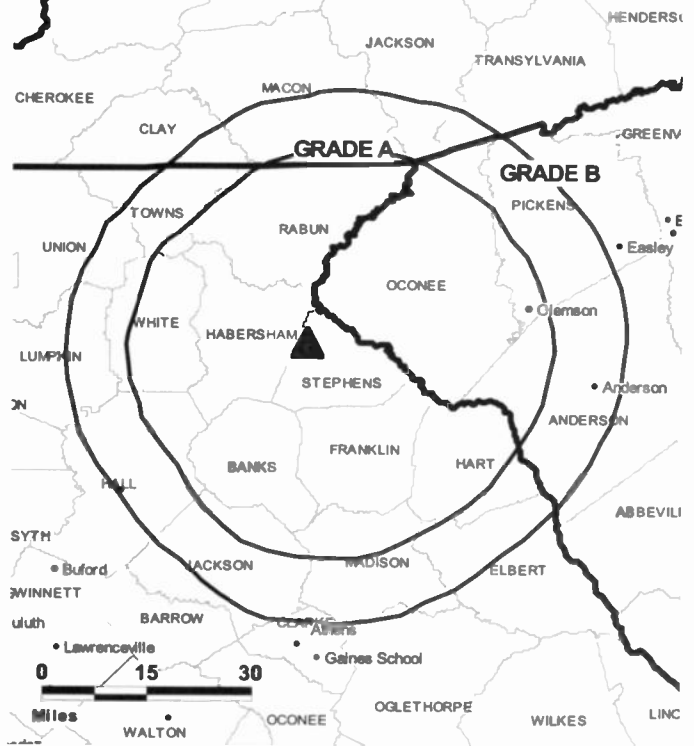
Stephanie Harrison, Business & Program Director.

Tony Garrison, Promotion Manager.

Brandy Viney, Traffic Manager.

**Highest 30 Sec. Rate:** \$150.

WNEG-TV BMPCT-19830928KJ GRANTED: 11/22/1983



**City of License:** Toccoa.

**Station DMA:** Greenville-Spartanburg-Anderson, SC-Asheville, NC. Rank: 36.

Circulation © 2006 Nielsen. Coverage based on Nielsen study.

GrandTotal	Cable TV Households	Non-cable TV Households	Total TV Households
Estimated Station Totals *	97,160	19,320	116,480
Average Weekly Circulation (2006)	20,898	4,415	25,313
Average Daily Circulation (2006)			8,576
Station DMA Total	Cable TV Households	Non-cable TV Households	Total TV Households
Estimated Station Totals *	16,660	19,320	35,980
Average Weekly Circulation (2006)	8,192	4,415	12,607
Average Daily Circulation (2006)			5,992
Other DMA Total	Cable TV Households	Non-cable TV Households	Total TV Households
Estimated Station Totals *	80,500	0	80,500
Average Weekly Circulation (2006)	12,706	0	12,706
Average Daily Circulation (2006)			2,584

\*Estimated station totals are sums of the Nielsen TV and Cable TV household estimates for each county in which the station registers viewing of more than 5% as per the Nielsen Survey Methods.

**WSWG**  
**Ch. 44**

**Network Service:** MNT.

**Licensee:** Gray Television Licensee Inc., 1750 K St. NW, Suite 1200, Washington, DC 20006.

**Studio:** 107 Second Ave, SW, Moultrie, GA 31768.

**Mailing Address:** Box 1987, Moultrie, GA 31776.

**Phone:** 229-985-1340. **Fax:** 229-985-7549.

**E-mail:** chris.mossman@wctv6.com

**Web Site:** http://www.wswgtv.com

**Technical Facilities:** Channel No. 44 (650-656 MHz). Authorized power: 1700-kw max. visual. Antenna: 909-ft above av. terrain, 919-ft. above ground, 1148-ft. above sea level.

Latitude 31° 10' 18"  
Longitude 83° 21' 57"

**Transmitter:** 1.1-mi. SE of Barnesdale, 1.9-mi. N of Rte. 76, 4.5-mi. E of Sparks.

**Digital Facilities:** Channel No. 43 (644-650 MHz). Power: 50-kw max. visual. Antenna: 830-ft above av. terrain, 850-ft. above ground.

Latitude 31° 10' 18"  
Longitude 83° 21' 57"

**FCC Digital File Number:** BPCDT-20010731ABH. Granted: December 05, 2001.

**Note:** Latitude and longitude coordinates shown are based on the North American Datum of 1927 (NAD 27) as currently required by the Mass Media Bureau of the FCC.

**Multichannel TV Sound:** Stereo only.

**Ownership:** Gray Television Inc. (Group Owner).

**Began Operation:** December 24, 1980. Sale to Morris Network by Hi Ho Broadcasting approved by FCC July 18, 1986. Sale to Tallahassee Channel 27 Inc. by Morris Network approved by FCC August 24, 1992 but not consummated. Suspended operation November 6, 1992. Sale to Hutchens Communications Inc. by Tallahassee Channel 27 Inc. approved by FCC March 8, 1994. Resumed operation October 28, 1995. Transfer to Southern Nights Entertainment Corp. approved by FCC March 24, 2000, but never consummated. Transfer of control from Gary Hutchens & Robert Lee Hutchens Jr. to Paul Shok & Donald W. Meinke approved by FCC May 29, 2003. Following reorganization, Hutchens Communications Inc. was renamed to Padon Communications Inc. (now P. D. Communications LLC). Sale to present owner by P. D. Communications LLC approved by FCC October 25, 2005.

**Represented (legal):** Womble, Carlyle, Sandridge & Rice PLLC.

**Personnel:**

Chris Mossman, General Manager & Program Director.

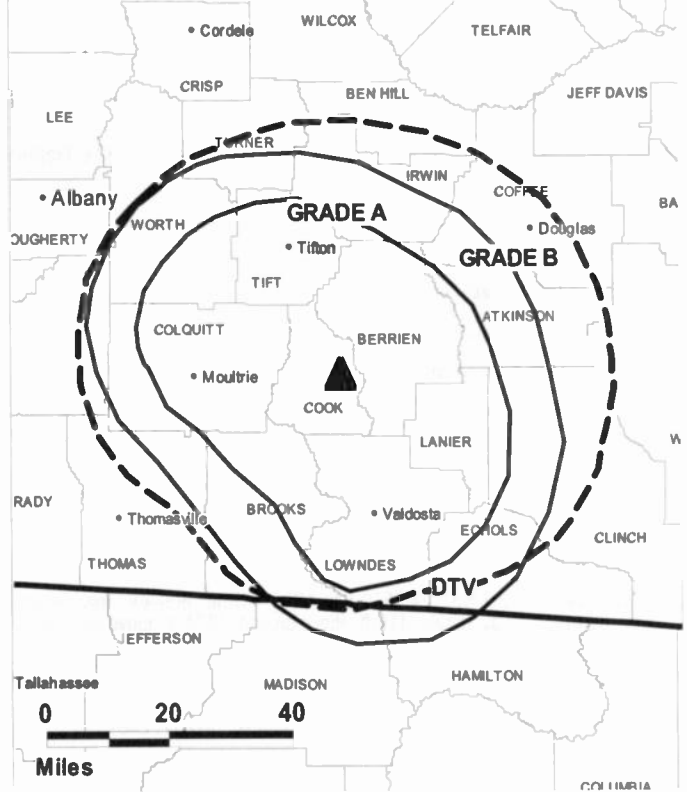
Jared Yost, Sales Manager.

Mike Watson, Chief Engineer.

Chris Stanley, Production Manager.

**Highest 30 Sec. Rate:** \$500.

**WSWG BPCT-19950731KR GRANTED: 8/29/1995**



© 2007 Warren Communications News

**City of License:** Valdosta. **Station DMA:** Albany, GA. **Rank:** 145.

Circulation © 2006 Nielsen. Coverage based on Nielsen study.

GrandTotal	Cable TV Households	Non-cable TV Households	Total TV Households
Estimated Station Totals *	136,850	18,870	155,720
Average Weekly Circulation (2006)	21,319	1,789	23,108
Average Daily Circulation (2006)			5,450
Station DMA Total	Cable TV Households	Non-cable TV Households	Total TV Households
Estimated Station Totals *	75,290	10,370	85,660
Average Weekly Circulation (2006)	11,868	1,033	12,901
Average Daily Circulation (2006)			3,075
Other DMA Total	Cable TV Households	Non-cable TV Households	Total TV Households
Estimated Station Totals *	61,560	8,500	70,060
Average Weekly Circulation (2006)	9,451	756	10,207
Average Daily Circulation (2006)			2,375

\*Estimated station totals are sums of the Nielsen TV and Cable TV household estimates for each county in which the station registers viewing of more than 5% as per the Nielsen Survey Methods.

**WSWG-DT**  
**(formerly WVAG-DT)**

**Ch. 43**

**Network Service:** MNT.

**Grantee:** Gray Television Licensee Inc., 1750 K St. NW, Suite 1200, Washington, DC 20006.

**Studio:** 107 Second Ave, SW, Moultrie, GA 31768.

**Mailing Address:** Box 1987, Moultrie, GA 31776.

**Phone:** 229-985-1340. **Fax:** 229-985-7549.

**E-mail:** [chris.mossman@wctv6.com](mailto:chris.mossman@wctv6.com)

**Web Site:** <http://www.wswgtv.com>

**Technical Facilities:** Channel No. 43 (644-650 MHz). Authorized power: 50-kw max. visual. Antenna: 830-ft above av. terrain, 850-ft. above ground.

Latitude	31°	10'	18"
Longitude	83°	21'	57"

**Note:** Latitude and longitude coordinates shown are based on the North American Datum of 1927 (NAD 27) as currently required by the Mass Media Bureau of the FCC.

**Ownership:** Gray Television Inc. (Group Owner).

**Began Operation:** Station operating under Special Temporary Authority at 1-kw max. visual; no on-air date

**Represented (legal):** Womble, Carlyle, Sandridge & Rice PLLC.

**Personnel:**

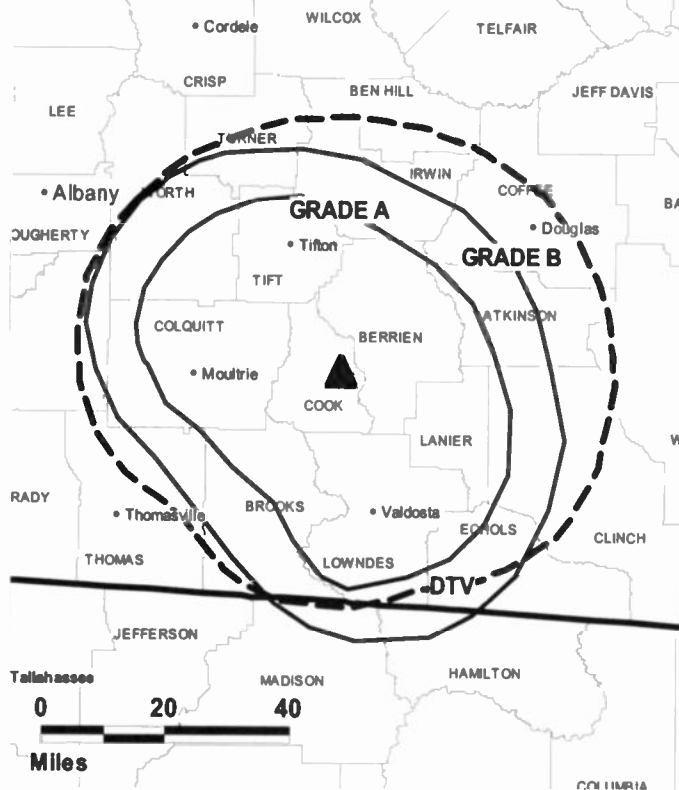
**Chris Mossman**, General Manager & Program Director.

**Jared Yost**, Sales Manager.

**Mike Watson**, Chief Engineer.

**Chris Stanley**, Production Manager.

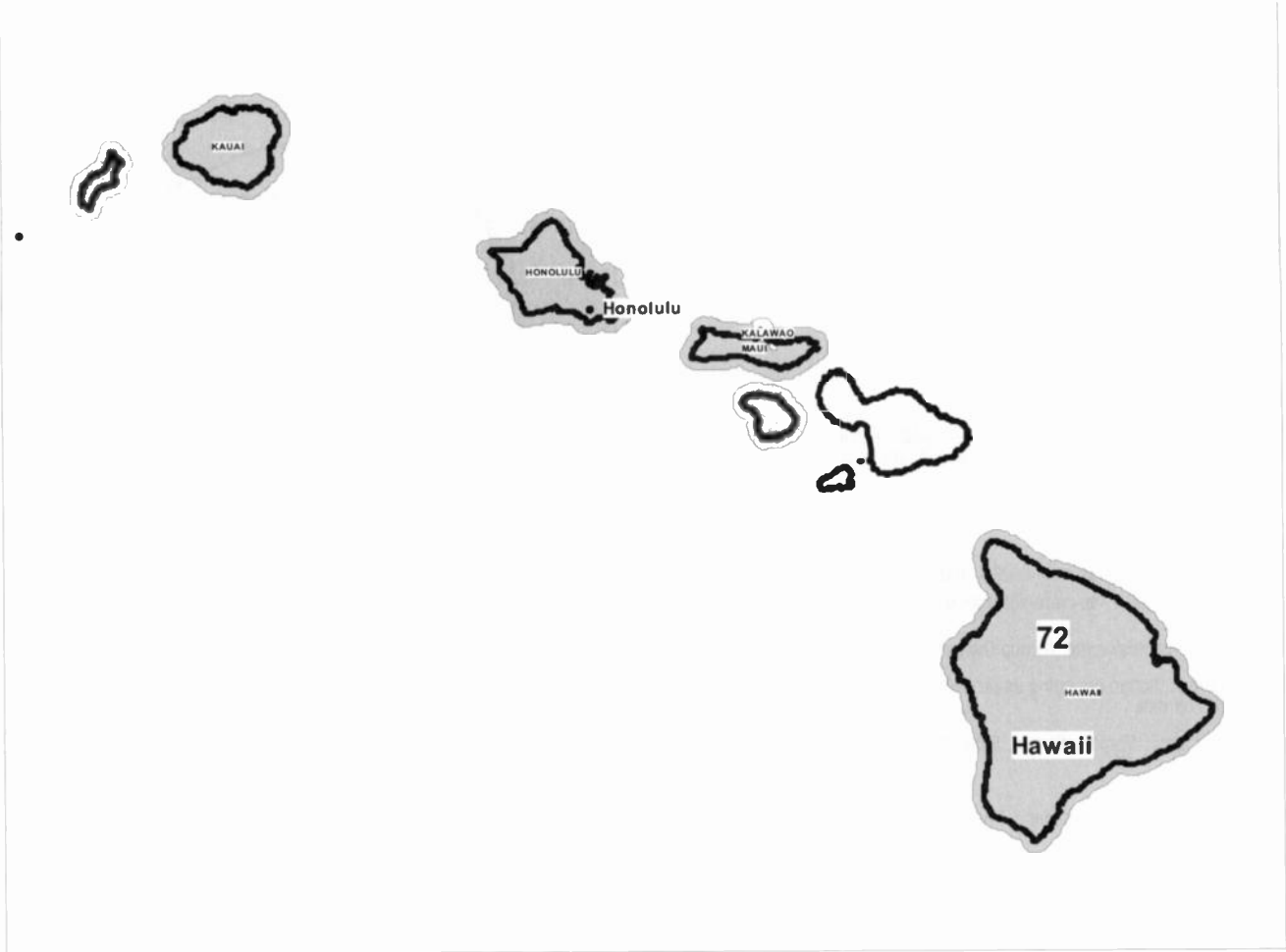
**WSWG-DT BPCDT-20010731ABH GRANTED: 12/5/2001**



© 2007 Warren Communications News

**City of License:** Valdosta. **Station DMA:** Albany, GA. **Rank:** 145.

**Nielsen Data:** Not available.



© 2007 Warren Communications News

MARKET	NIELSEN DMA TV HOUSEHOLDS	RANK	MARKET AREA COMMERCIAL STATIONS
Honolulu, HI .....	419,160	72	KAHH-OT (27); KAAH-TV (26); KAIH-TV (7); KBFD (32); KBFD-DT (33); KFVE (5); KFVE-DT (23); KGMB (9); KGMB-DT (8); KGMO-TV (9); KGMV (3); KHAW-DT (21); KHAW-TV (11); KHBC-DT (22); KHBC-TV (2); KHNL (13); KHNL-OT (35); KHON-OT (8); KHON-TV (2); KHVO (13); KHVO-OT (18); KIKU (20); KIKU-OT (19); KITV (4); KITV-OT (40); KKAI (50); KLEI (6); KLEI-OT (25); KMAU (12); KMAU-OT (29); KOGG (15); KPXO (66); KPXO-OT (41); KWHE (14); KWHE-OT (31); KWHH (14); KWHH-OT (23); KWHM (21)

**Hawaii *Digital* Station Totals as of October 1, 2006**

	VHF	UHF	TOTAL
Commercial Television	2	14	16
Educational Television	0	1	1
	2	15	17

**Hawaii Analog Station Totals as of October 1, 2006**

	VHF	UHF	TOTAL
Commercial Television	13	9	22
Educational Television	2	2	4
	15	11	26

**KGMD-TV**

**Ch. 9**

**(Satellite of KGMB, Honolulu)**

**Network Service:** CBS.

**Licensee:** Emmis Television License LLC, One Emmis Plaza, 40 Monument Circle, Suite 700, Indianapolis, IN 46204.

**Studio:** 1534 Kapiolani Blvd., Honolulu, HI 96814.

**Mailing Address:** 1534 Kapiolani Blvd., Honolulu, HI 96814.

**Phone:** 808-973-5462. **Fax:** 808-941-8153.

**Web Site:** <http://www.kgmb.com>

**Technical Facilities:** Channel No. 9 (186-192 MHz). Authorized power: 9.68-kw visual, 1.71-kw aural. Antenna: Minus 290-ft above av. terrain, 258-ft. above ground, 1120-ft. above sea level.

Latitude 19° 43' 00"  
Longitude 155° 08' 13"

Holds CP for change to 10-kw visual, Minus 302-ft above av. terrain, 239-ft. above ground, 1102-ft. above sea level; BPCT-20041223ACI.

**Digital Facilities:** Channel No. 8 (180-186 MHz). Power: 3.2-kw visual. Antenna: Minus 292-ft above av. terrain, 250-ft. above ground, 1112-ft. above sea level.

Latitude 19° 43' 00"  
Longitude 155° 08' 13"

**FCC Digital File Number:** BPCDT-19991026ACT. Granted: February 09, 2000.

**Note:** Latitude and longitude coordinates shown are based on the North American Datum of 1927 (NAD 27) as currently required by the Mass Media Bureau of the FCC.

**Ownership:** Emmis Communications Corp. (Group Owner).

**Began Operation:** May 15, 1955.

**Represented (sales):** Katz Television.

**Represented (legal):** Watanabe, Ing, Kawashima.

**Personnel:**

Linda Moss, General Sales Manager.

Cindy Huwitt, National Sales Manager.

Tauna Lange, News Director.

Doug Garlinger, Chief Engineer.

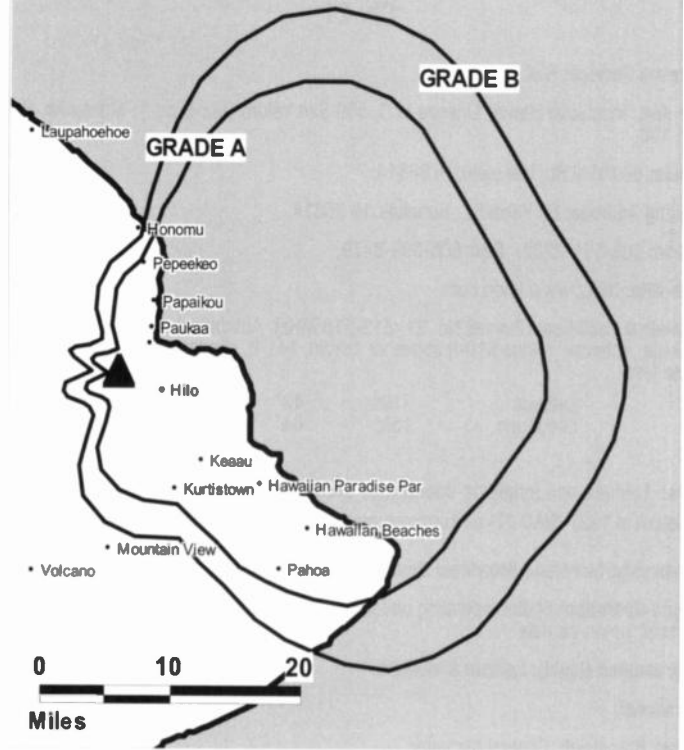
Mary Krakow, Business Manager.

Linda Brock, Promotion Manager.

Nick Carter, Production Manager.

Audrey Watson, Traffic Manager.

**KGMD-TV BPCT-20041223ACI GRANTED: 5/24/2006**



© 2007 Warren Communications News

**Brenda Salgado, Assignment Editor.**

**Rates:** On request.

**City of License:** Hilo. **Station DMA:** Honolulu, HI. **Rank:** 72.

Circulation © 2006 Nielsen. Coverage based on Nielsen study.

GrandTotal	Cable TV Households	Non-cable TV Households	Total TV Households
Estimated Station Totals *	0	21,250	21,250
Average Weekly Circulation (2006)	0	6,531	6,531
Average Daily Circulation (2006)			836

Station DMA Total	Cable TV Households	Non-cable TV Households	Total TV Households
Estimated Station Totals *	0	21,250	21,250
Average Weekly Circulation (2006)	0	6,531	6,531
Average Daily Circulation (2006)			836

\*Estimated station totals are sums of the Nielsen TV and Cable TV household estimates for each county in which the station registers viewing of more than 5% as per the Nielsen Survey Methods.

**KHAW-DT**  
**Ch. 21**

**Network Service:** FOX.

**Grantee:** Montecito Hawaii License LLC, 559 San Ysidro Rd., Suite 1, Montecito, CA 93108.

**Studio:** 88 Piikoi St., Honolulu, HI 96814.

**Mailing Address:** 88 Piikoi St., Honolulu, HI 96814.

**Phone:** 808-591-2222. **Fax:** 808-593-8479.

**Web Site:** <http://www.khon.com>

**Technical Facilities:** Channel No. 21 (512-518 MHz). Authorized power: 50-kw max. visual. Antenna: Minus 610-ft above av. terrain, 141-ft. above ground, 151-ft. above sea level.

Latitude	19°	43'	57"
Longitude	155°	04'	04"

**Note:** Latitude and longitude coordinates shown are based on the North American Datum of 1927 (NAD 27) as currently required by the Mass Media Bureau of the FCC.

**Ownership:** Montecito Broadcast Group LLC (Group Owner).

**Began Operation:** Station operating under Special Temporary Authority at 4.8-kw max. visual; no on-air date

**Represented (legal):** Latham & Watkins.

**Personnel:**

**Rick Blangiardi**, General Manager.

**Bob Salvador**, Operations Director.

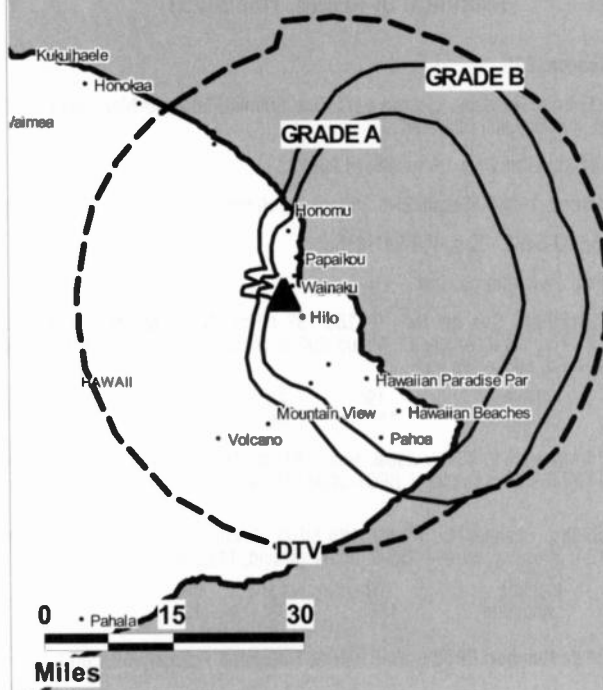
**Cheryl Oncea**, General Sales Manager.

**Don Dennison**, News Director.

**Doug Garlinger**, Engineering Director.

**Linda Brock**, Promotion Director.

**KHAW-DT BPCDT-19991101AEH GRANTED: 6/9/2000**



© 2007 Warren Communications News

**Kyle Funeseki**, Community Affairs Manager.

**City of License:** Hilo. **Station DMA:** Honolulu, HI. **Rank:** 72.

**Nielsen Data:** Not available.

**KHAW-TV**  
**Ch. 11**  
**(Satellite of KHON-TV, Honolulu)**

**Network Service:** FOX.

**Licensee:** Montecito Hawaii License LLC, 559 San Ysidro Rd., Suite 1, Montecito, CA 93108.

**Studio:** 88 Piikoi St., Honolulu, HI 96814.

**Mailing Address:** 88 Piikoi St., Honolulu, HI 96814.

**Phone:** 808-591-2222. **Fax:** 808-593-8479.

**Web Site:** <http://www.khon.com>

**Technical Facilities:** Channel No. 11 (198-204 MHz). Authorized power: 31-kw visual. Antenna: Minus 590-ft above av. terrain, 161-ft. above ground, 167-ft. above sea level.

Latitude 19° 43' 57"  
 Longitude 155° 04' 04"

Holds CP for change to 10-kw visual, Minus 302-ft above av. terrain, 240-ft. above ground, 1102-ft. above sea level; lat. 19° 43' 000", long. 155° 008' 13", BPCT-20041223ACH.

**Digital Facilities:** Channel No. 21 (512-518 MHz). Power: 50-kw max. visual. Antenna: Minus 610-ft above av. terrain, 141-ft. above ground, 151-ft. above sea level.

Latitude 19° 43' 57"  
 Longitude 155° 04' 04"

**FCC Digital File Number:** BPCDT-19991101AEH. Granted: June 09, 2000.

**Note:** Latitude and longitude coordinates shown are based on the North American Datum of 1927 (NAD 27) as currently required by the Mass Media Bureau of the FCC.

**News Services:** AP, Fox NewsEdge, CNN Newsource.

**Ownership:** Montecito Broadcast Group LLC (Group Owner).

**Began Operation:** November 27, 1961. Sale to present owner by Emmis Communications Corp. approved by FCC December 19, 2005. For sale to Emmis Communications Corp., see KHON-TV, Honolulu.

**Represented (legal):** Latham & Watkins.

**Represented (sales):** MMT Sales Inc.

**Personnel:**

**Rick Blangiardi**, General Manager.

**Bob Salvador**, Operations Director.

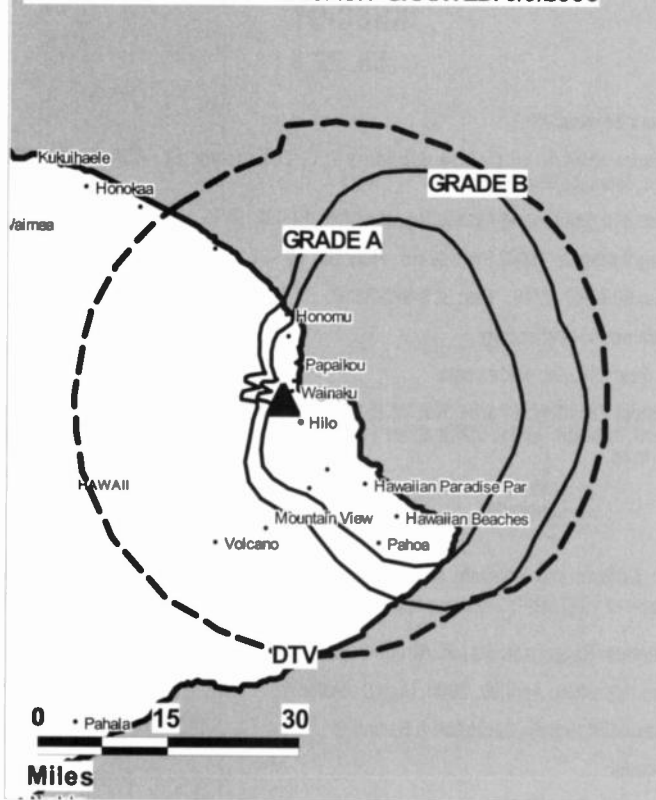
**Cheryl Oncea**, General Sales Manager.

**Don Dennison**, News Director.

**Doug Garlinger**, Engineering Director.

**Linda Brock**, Promotion Director.

**KHAW-TV BPCT-20041223ACH GRANTED: 6/9/2006**



© 2007 Warren Communications News

**Kyle Funeseki**, Community Affairs Manager.

**Highest 30 Sec. Rate:** \$1600.

**City of License:** Hilo. **Station DMA:** Honolulu, HI. Rank: 72.

Circulation © 2006 Nielsen. Coverage based on Nielsen study.

GrandTotal	Cable TV Households	Non-cable TV Households	Total TV Households
Estimated Station Totals *	0	14,910	14,910
Average Weekly Circulation (2006)	0	4,249	4,249
Average Daily Circulation (2006)		671	671
Station DMA Total	Cable TV Households	Non-cable TV Households	Total TV Households
Estimated Station Totals *	0	14,910	14,910
Average Weekly Circulation (2006)	0	4,249	4,249
Average Daily Circulation (2006)		671	671

\*Estimated station totals are sums of the Nielsen TV and Cable TV household estimates for each county in which the station registers viewing of more than 5% as per the Nielsen Survey Methods.

**KHBC-DT**  
**Ch. 22**

**Network Service:** NBC.

**Licensee:** KHNL/KFVE License Subsidiary LLC, 201 Monroe St., RSA Tower, 20th Floor, Montgomery, AL 36104.

**Studio:** 315 Sand Island Access Rd., Honolulu, HI 96819.

**Mailing Address:** 150-B Puuhale Rd., Honolulu, HI 96819.

**Phone:** 808-847-3246. **Fax:** 808-845-3616.

**E-mail:** news8@khnl.com

**Web Site:** <http://www.khnl.com>

**Technical Facilities:** Channel No. 22 (518-524 MHz). Authorized power: 8-kw max. visual. Antenna: Minus 558-ft above av. terrain, 145-ft. above ground, 151-ft. above sea level.

Latitude	19°	43'	51"
Longitude	155°	04'	11"

**Note:** Latitude and longitude coordinates shown are based on the North American Datum of 1927 (NAD 27) as currently required by the Mass Media Bureau of the FCC.

**Ownership:** Raycom Media Inc. (Group Owner).

**Began Operation:** April 30, 2000. High Definition.

**Represented (legal):** Covington & Burling.

**Personnel:**

John Fink, General Manager.

Stuart Chang, General Sales Manager.

Sandra Gino, Local Sales Manager.

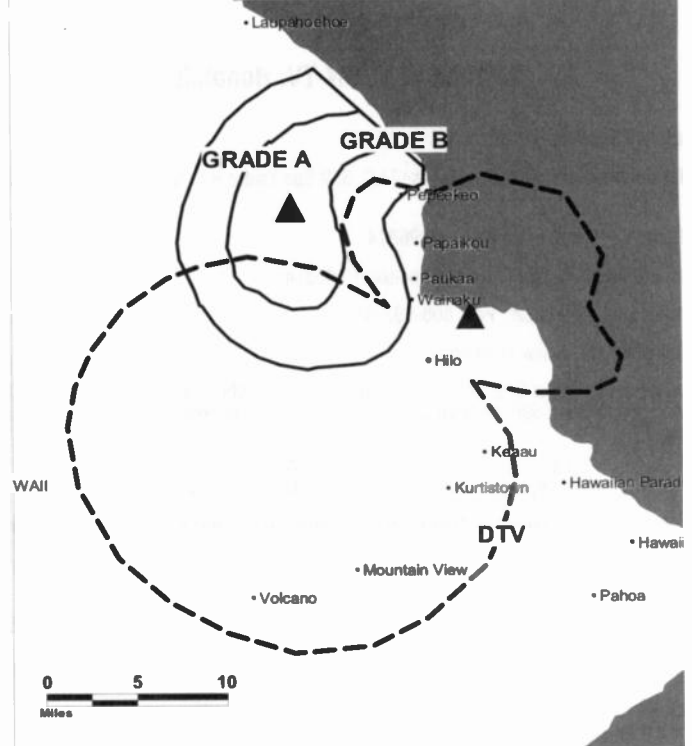
Dan Chinn, National Sales Manager.

Sue Levine, News Director.

Keith Aotaki, Engineering Director.

Bryan Kam, Controller.

**KHBC-DT BMPCDT-20020318AAG GRANTED: 10/28/2002**



© 2007 Warren Communications News

**Daniel Schmidt, Program Director.**

**Michael Langley, Marketing Director.**

**City of License:** Hilo. **Station DMA:** Honolulu, HI. **Rank:** 72.

**Nielsen Data:** Not available.



**KHBC-TV**  
**Ch. 2**  
**(Satellite of KHNL, Honolulu)**

**Network Service:** NBC.

**Licensee:** KHNL/KFVE License Subsidiary LLC, 201 Monroe St., RSA Tower, 20th Floor, Montgomery, AL 36104.

**Studio:** 315 Sand Island Access Rd., Honolulu, HI 96819.

**Mailing Address:** 150-B Puuhale Rd., Honolulu, HI 96819.

**Phone:** 808-847-3246. **Fax:** 808-845-3616.

**E-mail:** news8@khnl.com

**Web Site:** http://www.khnl.com

**Technical Facilities:** Channel No. 2 (54-60 MHz). Authorized power: 2.31-kw visual, 0.23-kw aural. Antenna: Minus 574-ft above av. terrain, 142-ft. above ground, 148-ft. above sea level.

Latitude	19°	43'	51"
Longitude	155°	04'	11"

**Transmitter:** Hilo Hawaiian Hotel, 71 Banyan Dr., Hilo.

**Digital Facilities:** Channel No. 22 (518-524 MHz). Power: 8-kw max. visual. Antenna: Minus 558-ft above av. terrain, 145-ft. above ground, 151-ft. above sea level.

Latitude	19°	43'	51"
Longitude	155°	04'	11"

**FCC Digital File Number:** BPCDT-19991029AFT. Granted: October 28, 2002.

**Note:** Latitude and longitude coordinates shown are based on the North American Datum of 1927 (NAD 27) as currently required by the Mass Media Bureau of the FCC.

**Ownership:** Raycom Media Inc. (Group Owner).

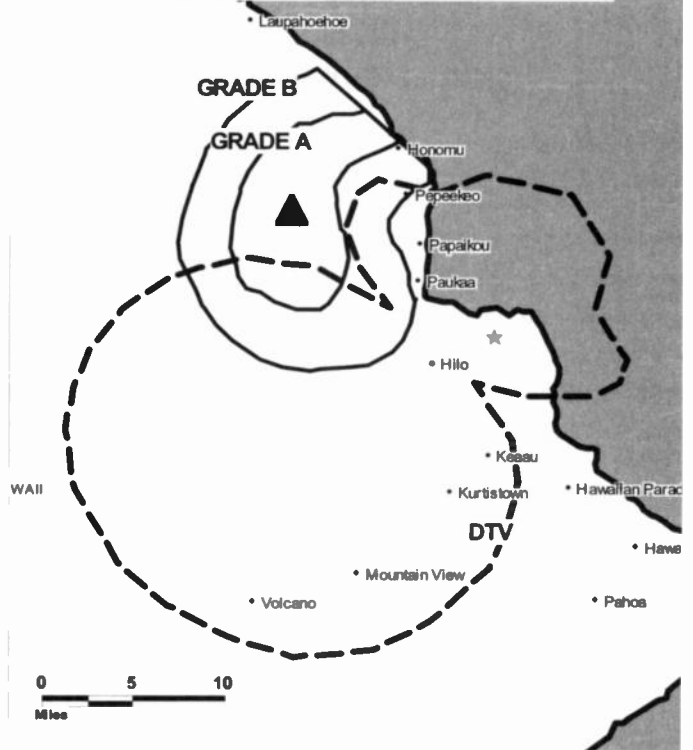
**Began Operation:** August 22, 1983. Sale to Hilo Broadcasting (Marvin Chupack, et al.) by Trustee in Bankruptcy approved by FCC Jan. 31, 1986. Began operation as KHBC-TV April 14, 1986. Sale to Kona-Hilo Broadcasting approved by FCC April 24, 1987. Sale to King Broadcasting approved by FCC October 18, 1988. Sale to Providence Journal Broadcasting Corp. approved August 27, 1991 (Television Digest, Vol. 31:9, 29). Sale to Belo Corp. approved by FCC February 28, 1997 (Vol. 37:9). Sale to present owner from Belo Corp. approved by FCC September 2, 1999.

**Represented (legal):** Covington & Burling.

**Personnel:**

- John Fink, General Manager.
- Stuart Chang, General Sales Manager.
- Sandra Gino, Local Sales Manager.
- Dan Chinn, National Sales Manager.
- Sue Levine, News Director.
- Keith Aotaki, Engineering Director.
- Bryan Kam, Controller.

**KHBC-TV BMPCT-19830316KE GRANTED: 5/27/1983**



© 2007 Warren Communications News

**Daniel Schmidt**, Program Director.

**Michael Langley**, Marketing Director.

**Rates:** On request.

**City of License:** Hilo. **Station DMA:** Honolulu, HI. **Rank:** 72.

Circulation © 2006 Nielsen. Coverage based on Nielsen study.

GrandTotal	Cable TV Households	Non-cable TV Households	Total TV Households
Estimated Station Totals *	0	14,910	14,910
Average Weekly Circulation (2006)	0	1,700	1,700
Average Daily Circulation (2006)			194

Station DMA Total	Cable TV Households	Non-cable TV Households	Total TV Households
Estimated Station Totals *	0	14,910	14,910
Average Weekly Circulation (2006)	0	1,700	1,700
Average Daily Circulation (2006)			194

\*Estimated station totals are sums of the Nielsen TV and Cable TV household estimates for each county in which the station registers viewing of more than 5% as per the Nielsen Survey Methods.

**KHVO**  
**Ch. 13**  
**(Satellite of KITV, Honolulu)**

**Network Service:** ABC.

**Licensee:** Hearst-Argyle Stations Inc., c/o Brooks, Pierce, McLendon, Humphrey & Leonard, Box 1800, Raleigh, NC 27602.

**Studio:** 801 S. King St.s, Honolulu, HI 96813.

**Mailing Address:** 801 S. King St., Honolulu, HI 96813.

**Phone:** 808-535-0400. **Fax:** 808-536-8777.

**E-mail:** gaeth@kitv.com

**Web Site:** http://www.thehawaiiichannel.com

**Technical Facilities:** Channel No. 13 (210-216 MHz). Authorized power: 31-kw visual. Antenna: Minus 590-ft above av. terrain, 161-ft. above ground, 167-ft. above sea level.

Latitude 19° 43' 57"  
 Longitude 155° 04' 04"

**Transmitter:** Atop Naniloa Hotel, 93 Banyan Dr.

**Digital Facilities:** Channel No. 18 (494-500 MHz). Power: 5.4-kw max. visual. Antenna: Minus 613-ft above av. terrain, 138-ft. above ground, 144-ft. above sea level.

Latitude 19° 43' 57"  
 Longitude 155° 04' 04"

**Note:** Latitude and longitude coordinates shown are based on the North American Datum of 1927 (NAD 27) as currently required by the Mass Media Bureau of the FCC.

**Ownership:** Hearst-Argyle Television Inc. (Group Owner).

**Began Operation:** May 15, 1960.

**Represented (legal):** Brooks, Pierce, McLendon, Humphrey & Leonard LLP.

**Personnel:**

**Michael A. Rosenberg, President & General Manager.**

**William Gaeth, Vice President & General Sales Manager.**

**Charmaine Kappler, Promotion & Creative Services Director.**

**John Wray, Production Manager.**

**Russell Elwell, Local Sales Manager & Marketing Director.**

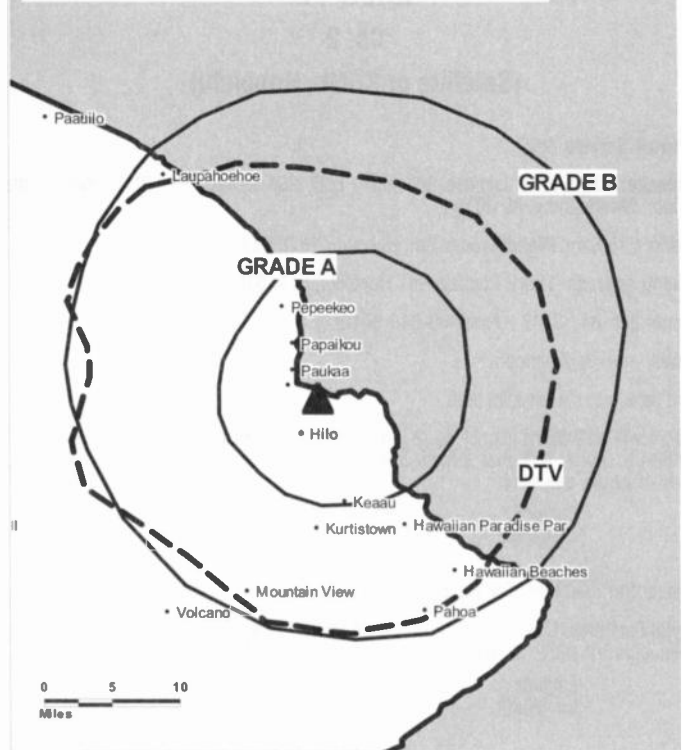
**Tod Pritchard, News Director.**

**Rodney Shimabukuro, Chief Engineer.**

**Ron Chung, Business Manager.**

**Tracy Keliikoomalu, Program Director.**

**KHVO BLCT-19950620KF GRANTED: 1/30/1998**



© 2007 Warren Communications News

**Rates:** On request.

**City of License:** Hilo. **Station DMA:** Honolulu, HI. **Rank:** 72.

Circulation © 2006 Nielsen. Coverage based on Nielsen study.

GrandTotal	Cable TV Households	Non-cable TV Households	Total TV Households
Estimated Station Totals *	0	14,910	14,910
Average Weekly Circulation (2006)	0	4,205	4,205
Average Daily Circulation (2006)		626	626

Station DMA Total	Cable TV Households	Non-cable TV Households	Total TV Households
Estimated Station Totals *	0	14,910	14,910
Average Weekly Circulation (2006)	0	4,205	4,205
Average Daily Circulation (2006)		626	626

\*Estimated station totals are sums of the Nielsen TV and Cable TV household estimates for each county in which the station registers viewing of more than 5% as per the Nielsen Survey Methods.

**KHVO-DT**  
**Ch. 18**

**Network Service:** ABC.

**Licensee:** Hearst-Argyle Stations Inc., Brooks, Pierce, McLendon, Humphrey & Leonard, Box 1800, Raleigh, NC 27602.

**Studio:** 801 S. King St., Honolulu, HI 96813.

**Mailing Address:** 801 S. King St., Honolulu, HI 96813.

**Phone:** 808-535-0400. **Fax:** 808-536-8777.

**E-mail:** news4@kitv.com

**Web Site:** http://www.thehawaiichannel.com

**Technical Facilities:** Channel No. 18 (494-500 MHz). Authorized power: 5.4-kw max. visual. Antenna: Minus 613-ft above av. terrain, 138-ft. above ground, 144-ft. above sea level.

Latitude	19°	43'	57"
Longitude	155°	04'	04"

Holds CP for change to 50-kw max. visual; BPCDT-20020709AAS.

**Transmitter:** Atop Naniloa Hotel, 93 Banyan Dr.

**Note:** Latitude and longitude coordinates shown are based on the North American Datum of 1927 (NAD 27) as currently required by the Mass Media Bureau of the FCC.

**Multichannel TV Sound:** Stereo only.

**Ownership:** Hearst-Argyle Television Inc. (Group Owner).

**Began Operation:** October 1, 1997.

**Represented (legal):** Brooks, Pierce, McLendon, Humphrey & Leonard LLP.

**Represented (engineering):** Cavell, Mertz & Davis Inc.

**Personnel:**

**Michael A. Rosenberg,** President & General Manager.

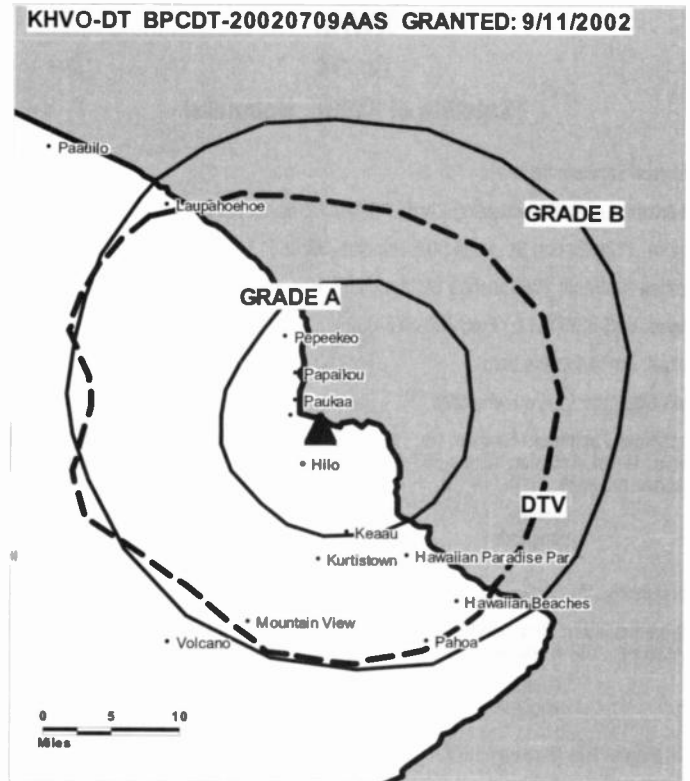
**William Gaeth,** Vice President & General Sales Manager.

**Charmaine Kappler,** Promotion & Creative Services Director.

**John Wray,** Production Manager.

**Russell Ewell,** Local Sales Manager & Marketing Director.

**Tod Pritchard,** News Director.



© 2007 Warren Communications News

**Rodney Shimabukuro,** Chief Engineer.

**Ron Chung,** Business Manager.

**Tracy Keihoomalu,** Program Director.

**Rates:** On request.

**City of License:** Hilo. **Station DMA:** Honolulu, HI. **Rank:** 72.

**Nielsen Data:** Not available.

**KWHH**  
**Ch. 14**  
**(Satellite of KWHE, Honolulu)**

**Network Service:** IND.

**Licensee:** LeSea Broadcasting Corp., PO Box 12, South Bend, IN 46624.

**Studio:** 1188 Bishop St., Suite 502, Honolulu, HI 96813.

**Mailing Address:** 1188 Bishop St., Suite 502, Honolulu, HI 96813.

**Phone:** 808-538-1414. **Fax:** 808-526-0326.

**E-mail:** gm14@leasa.com

**Web Site:** http://www.kwhe.com

**Technical Facilities:** Channel No. 14 (470-476 MHz). Authorized power: 13.7-kw max. visual. Antenna: Minus 557-ft above av. terrain, 144-ft. above ground, 151-ft. above sea level.

Latitude	19°	43'	51"
Longitude	155°	04'	11"

**Transmitter:** 71 Banyan Dr., Hilo.

**Digital Facilities:** Channel No. 23 (524-530 MHz). Power: 14.9-kw max. visual, aural. Antenna: 108-ft above av. terrain, 151-ft. above ground, 1013-ft. above sea level.

Latitude	19°	43'	00"
Longitude	155°	08'	13"

**FCC Digital File Number:** BPCDT-19991020AAJ. Granted: June 26, 2006.

**Note:** Latitude and longitude coordinates shown are based on the North American Datum of 1927 (NAD 27) as currently required by the Mass Media Bureau of the FCC.

**Ownership:** LeSea Broadcasting Corp. (Group Owner).

**Began Operation:** October 1, 1989.

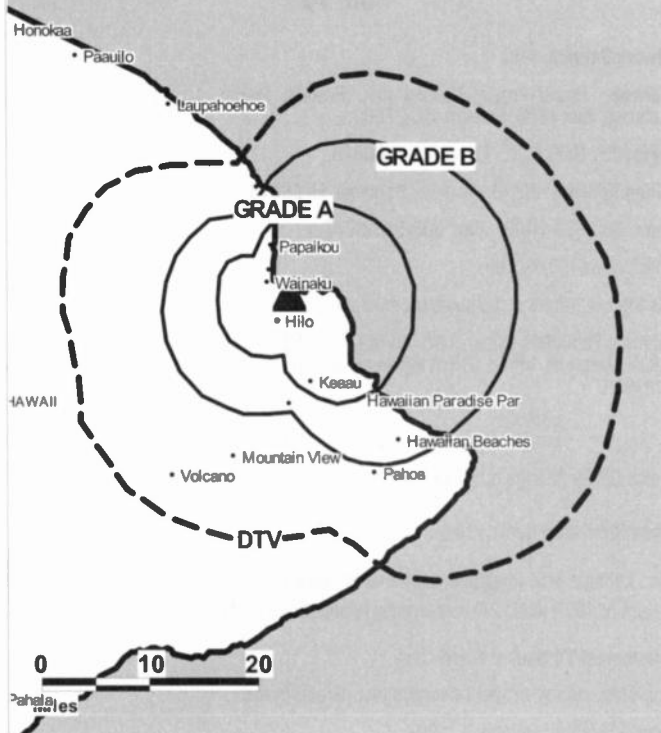
**Represented (legal):** John Fiorini III.

**Personnel:**

Tony Boquer, General Manager.

Michael Kemmerling, Engineering Director.

KWHH BMPCT-19890711KH GRANTED: 8/21/1989



© 2007 Warren Communications News

**Ray Flores,** Traffic Manager.

**Rates:** On request.

**City of License:** Hilo. **Station DMA:** Honolulu, HI. **Rank:** 72.

**Nielsen Data:** Not available.

### KWHH-DT Ch. 23

**Network Service:** CW.

**Grantee:** LeSea Broadcasting Corp., PO Box 12, South Bend, IN 46624.

**Studio:** 1188 Bishop St., Suite 502, Honolulu, HI 96813.

**Mailing Address:** 1188 Bishop St., Suite 502, Honolulu, HI 96813.

**Phone:** 808-538-1414. **Fax:** 808-526-0326.

**E-mail:** gm14@leasa.com

**Web Site:** <http://www.kwhe.com>

**Technical Facilities:** Channel No. 23 (524-530 MHz). Authorized power: 14.9-kw max. visual, aural. Antenna: 108-ft above av. terrain, 151-ft. above ground, 1013-ft. above sea level.

Latitude	19°	43'	00"
Longitude	155°	08'	13"

**Note:** Latitude and longitude coordinates shown are based on the North American Datum of 1927 (NAD 27) as currently required by the Mass Media Bureau of the FCC.

**Ownership:** LeSea Broadcasting Corp. (Group Owner).

**Began Operation:** March 1, 2003.

**Personnel:**

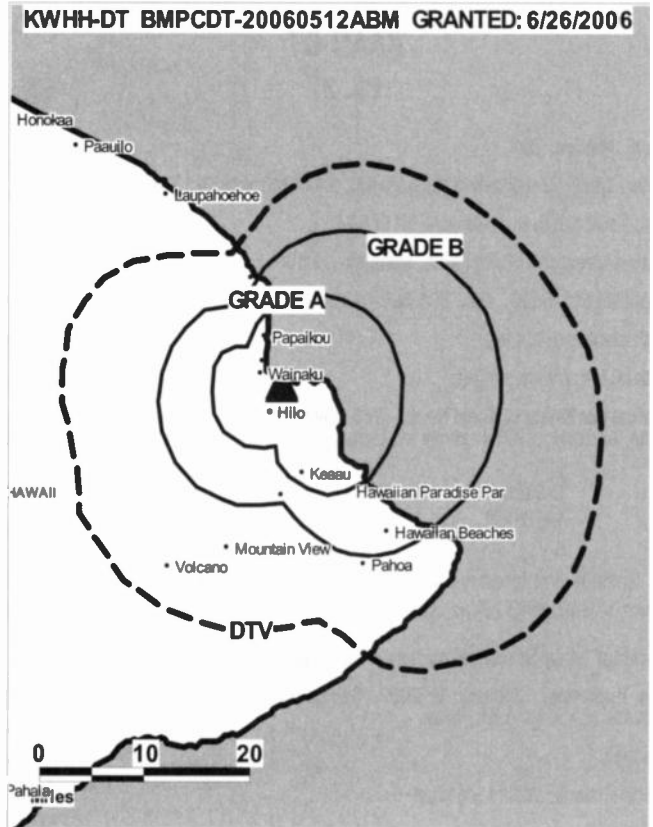
**Tony Boquer**, General Manager.

**Michael Kemmerling**, Chief Engineer.

**Ray Flores**, Traffic Manager.

**City of License:** Hilo. **Station DMA:** Honolulu, HI. **Rank:** 72.

**Nielsen Data:** Not available.



© 2007 Warren Communications News

**KAHH-DT**

**Ch. 27**

**Network Service:** TBN.

**Grantee:** Trinity Broadcasting Network Inc., 2442 Michelle Dr., Tustin, CA 92780.

**Studio:** 1152 Smith St., Honolulu, HI 96817.

**Mailing Address:** 1152 Smith St., Honolulu, HI 96817.

**Phone:** 808 521-5826. **Fax:** 808 599-6238.

**E-mail:** crzonca@tbn.org

**Web Site:** <http://www.tbn.org>

**Technical Facilities:** Channel No. 27 (548-554 MHz). Authorized power: 262-kw max. visual. Antenna: 1903-ft above av. terrain, 69-ft. above ground, 2349-ft. above sea level.

Latitude	21°	23'	45"
Longitude	158°	05'	58"

**Note:** Latitude and longitude coordinates shown are based on the North American Datum of 1927 (NAD 27) as currently required by the Mass Media Bureau of the FCC.

**Ownership:** Trinity Broadcasting Network Inc. (Group Owner).

**Began Operation:** January 1, 2003. Station operating under Special Temporary Authority at 4.4-kw max. visual.

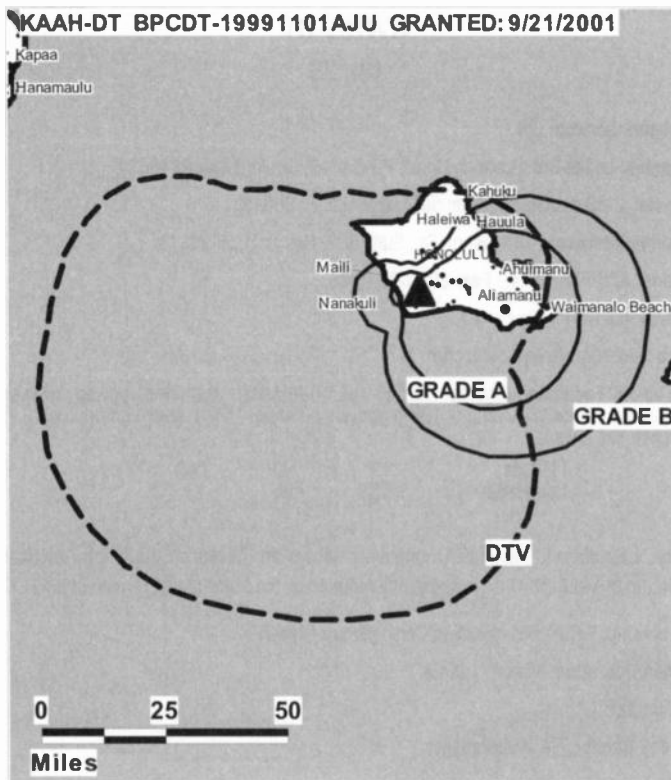
**Personnel:**

**Cheryl Rzonca**, Station Manager.

**Mauro Pena**, Chief Engineer.

**City of License:** Honolulu. **Station DMA:** Honolulu, HI. **Rank:** 72.

**Nielsen Data:** Not available.



© 2007 Warren Communications News

**KAAH-TV**

**Ch. 26**

**Network Service:** TBN.

**Licensee:** Trinity Broadcasting Network Inc., 2442 Michelle Dr., Tustin, CA 92780.

**Studio:** 1152 Smith St., Honolulu, HI 96817.

**Mailing Address:** 1152 Smith St., Honolulu, HI 96817.

**Phone:** 808-521-5826. **Fax:** 808-599-6238.

**E-mail:** crzonca@tbn.org

**Web Site:** <http://www.tbn.org>

**Technical Facilities:** Channel No. 26 (542-548 MHz). Authorized power: 270-kw max. visual. Antenna: 1903-ft above av. terrain, 69-ft. above ground, 2350-ft. above sea level.

Latitude	21°	23'	45"
Longitude	158°	05'	58"

Holds CP for change to 272-kw max. visual, 1893-ft above av. terrain, 40-ft. above ground, 2321-ft. above sea level; BPCT-20031204AAC.

**Digital Facilities:** Channel No. 27 (548-554 MHz). Power: 262-kw max. visual. Antenna: 1903-ft above av. terrain, 69-ft. above ground, 2349-ft. above sea level.

Latitude	21°	23'	45"
Longitude	158°	05'	58"

**FCC Digital File Number:** BPCDT-19991101AJU. Granted: September 21, 2001.

**Note:** Latitude and longitude coordinates shown are based on the North American Datum of 1927 (NAD 27) as currently required by the Mass Media Bureau of the FCC.

**News Service:** UPI.

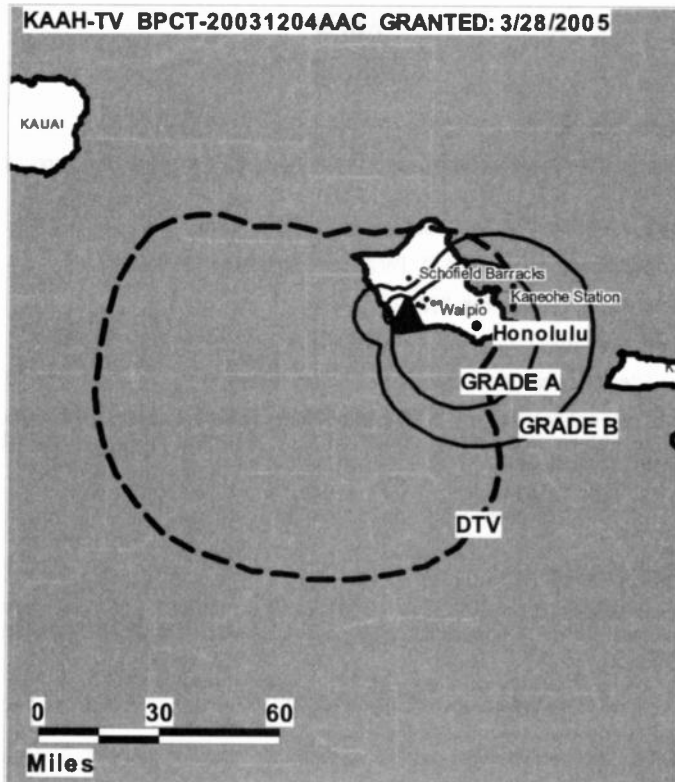
**Ownership:** Trinity Broadcasting Network Inc. (Group Owner).

**Began Operation:** December 23, 1982.

**Represented (sales):** Trinity Broadcasting Network Media.

**Represented (legal):** Colby M. May.

**Personnel:**



© 2007 Warren Communications News

**Cheryl Rzonca, Station Manager.**

**Mauro Pena, Chief Engineer.**

**City of License:** Honolulu. **Station DMA:** Honolulu, HI. **Rank:** 72.

**Nielsen Data:** Not available.

**KBFD**  
**Ch. 32**

**Network Service:** IND.

**Licensee:** The Allen Broadcasting Corp., 1188 Bishop St., Penthouse One, Honolulu, HI 96813.

**Studio:** 1188 Bishop St., Penthouse One, Honolulu, HI 96813.

**Mailing Address:** 1188 Bishop St., Penthouse One, Honolulu, HI 96813.

**Phone:** 808-521-8066. **Fax:** 808-521-5233.

**E-mail:** kbfd@kbfd.com

**Web Site:** http://www.kbfd.com

**Technical Facilities:** Channel No. 32 (578-584 MHz). Authorized power: 145-kw max. visual, 14.5-kw aural. Antenna: Minus 16-ft above av. terrain, 367-ft. above ground, 390-ft. above sea level.

Latitude 21° 18' 49"  
Longitude 157° 51' 43"

**Transmitter:** 1188 Bishop St.

**Digital Facilities:** Channel No. 33 (584-590 MHz). Power: 108-kw max. visual, aural. Antenna: Minus 16-ft above av. terrain, 367-ft. above ground, 390-ft. above sea level.

Latitude 21° 18' 49"  
Longitude 157° 51' 43"

**Note:** Latitude and longitude coordinates shown are based on the North American Datum of 1927 (NAD 27) as currently required by the Mass Media Bureau of the FCC.

**Multichannel TV Sound:** Stereo only.

**Ownership:** The Allen Broadcasting Corp. (Group Owner).

**Began Operation:** March 24, 1986.

**Represented (engineering):** Comsearch.

**Personnel:**

**Kea Sung Chung**, President & Chief Executive Officer.

**Jeff Chung**, General Manager.

**Bruce Kim**, Local Sales Manager.

**Voltaie Falquez**, National Sales Manager.

**Min Kang**, News Director.

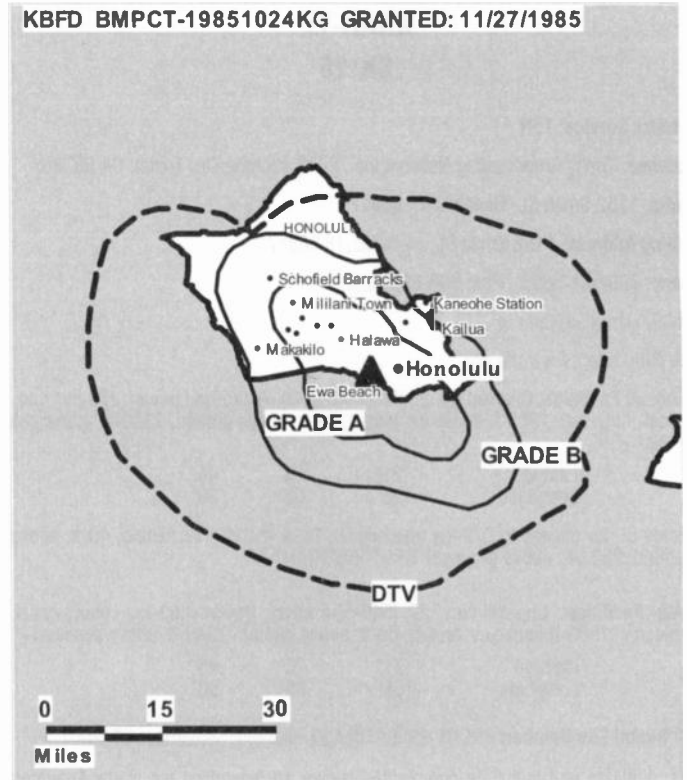
**Don Porter**, Chief Engineer.

**June Ho Chung**, Business Manager.

**Jasmine Kim**, Program Director.

**Michael Wim**, Traffic Manager.

KBFD BMPCT-19851024KG GRANTED: 11/27/1985



© 2007 Warren Communications News

**Highest 30 Sec. Rate:** \$250.

**City of License:** Honolulu. **Station DMA:** Honolulu, HI. **Rank:** 72.

Circulation © 2006 Nielsen. Coverage based on Nielsen study.

GrandTotal	Cable TV Households	Non-cable TV Households	Total TV Households
Estimated Station Totals *	273,030	19,480	292,510
Average Weekly Circulation (2006)	32,491	1,110	33,601
Average Daily Circulation (2006)			20,476

Station DMA Total	Cable TV Households	Non-cable TV Households	Total TV Households
Estimated Station Totals *	273,030	19,480	292,510
Average Weekly Circulation (2006)	32,491	1,110	33,601
Average Daily Circulation (2006)			20,476

\*Estimated station totals are sums of the Nielsen TV and Cable TV household estimates for each county in which the station registers viewing of more than 5% as per the Nielsen Survey Methods.



**KBFD-DT**  
**Ch. 33**

**Network Service:** IND.

**Grantee:** The Allen Broadcasting Corp., 1188 Bishop St., Penthouse One, Honolulu, HI 96813.

**Mailing Address:** 1188 Bishop St., Penthouse One, Honolulu, HI 96813.

**Phone:** 808-521-8066. **Fax:** 808-521-5233.

**Web Site:** <http://www.kbfd.com>

**Technical Facilities:** Channel No. 33 (584-590 MHz). Authorized power: 108-kw max. visual, aural. Antenna: Minus 16-ft above av. terrain, 367-ft. above ground, 390-ft. above sea level.

Latitude	21°	18'	49"
Longitude	157°	51'	43"

**Note:** Latitude and longitude coordinates shown are based on the North American Datum of 1927 (NAD 27) as currently required by the Mass Media Bureau of the FCC.

**Ownership:** The Allen Broadcasting Corp. (Group Owner).

**Began Operation:** Station operating under Special Temporary Authority at 14.4-kw max. visual; no on-air date

**Personnel:**

**Kea Sung Chung**, President & Chief Executive Officer.

**Jeff Chung**, General Manager.

**Voltaire Falquez**, National Sales Manager.

**Bruce Kim**, Local Sales Manager.

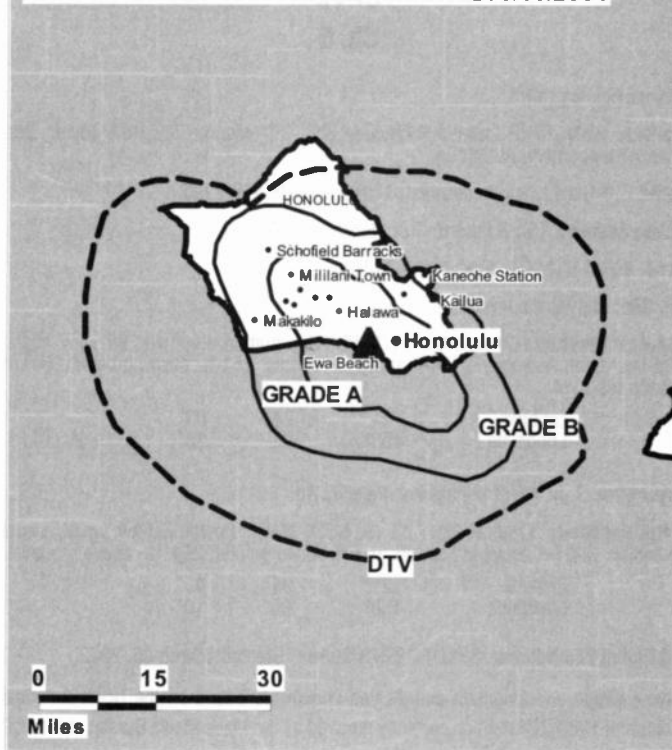
**Min Kang**, News Director.

**Don Porter**, Chief Engineer.

**June Chung**, Business Manager.

**Jasmine Kim**, Program Director.

KBFD-DT BPCDT-19991029AJ GRANTED: 8/16/2001



© 2007 Warren Communications News

**Michael Wim**, Traffic Manager.

**City of License:** Honolulu. **Station DMA:** Honolulu, HI. **Rank:** 72.

**Nielsen Data:** Not available.

**KFVE**  
**Ch. 5**

**Network Service:** MNT.

**Licensee:** KHNL/KFVE License Subsidiary LLC, 201 Monroe St., RSA Tower, 20th Floor, Montgomery, AL 36104.

**Studio:** 315 Sand Island Access Rd., Honolulu, HI 96819-2295.

**Mailing Address:** 150-B Puuhale Rd., Honolulu, HI 96819.

**Phone:** 808-847-3246. **Fax:** 808-845-3616.

**Web Site:** <http://www.kfve.com>

**Technical Facilities:** Channel No. 5 (76-82 MHz). Authorized power: 95.5-kw visual, 9.6-kw aural. Antenna: 2064-ft above av. terrain, 161-ft. above ground, 2641-ft. above sea level.

Latitude 21° 24' 03"  
Longitude 158° 06' 10"

**Transmitter:** 3-mi. NE of Nanakuli on Palehua Rd.

**Digital Facilities:** Channel No. 23 (524-530 MHz). Power: 50-kw max. visual. Antenna: 2064-ft above av. terrain, 161-ft. above ground, 2641-ft. above sea level.

Latitude 21° 24' 03"  
Longitude 158° 06' 10"

**FCC Digital File Number:** BPCDT-19991029AGY. Granted: March 05, 2002.

**Note:** Latitude and longitude coordinates shown are based on the North American Datum of 1927 (NAD 27) as currently required by the Mass Media Bureau of the FCC.

**Multichannel TV Sound:** Stereo only.

**Satellite Earth Station:** Transmitter Larcas; Harris, 6.1-meter C-band.

**Ownership:** Raycom Media Inc. (Group Owner).

**Began Operation:** February 7, 1988. Sale to present owner from KFVE Joint Venture approved by FCC December 28, 1999.

**Represented (sales):** TeleRep Inc.

**Represented (legal):** Covington & Burling.

**Represented (engineering):** Hammett & Edison Inc.

**Personnel:**

John L. Fink, General Manager.

Stuart Chang, General Sales Manager.

Sandra Gima, Local Sales Manager.

Dan Chinn, National Sales Manager.

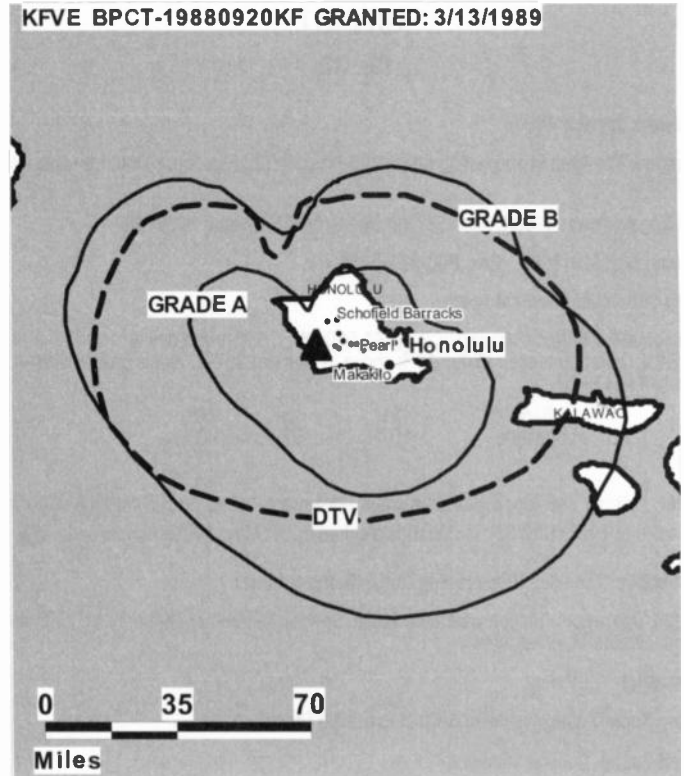
Sue Levine, News Director.

Keith Aotaki, Engineering Director.

Bryan Kam, Controller.

Daniel Schmidt, Program Director.

KFVE BPCT-19880920KF GRANTED: 3/13/1989



© 2007 Warren Communications News

Michael Langley, Marketing Director.

**Highest 30 Sec. Rate:** \$1500.

**City of License:** Honolulu. **Station DMA:** Honolulu, HI. **Rank:** 72.

Circulation © 2006 Nielsen. Coverage based on Nielsen study.

GrandTotal	Cable TV Households	Non-cable TV Households	Total TV Households
Estimated Station Totals *	372,410	42,550	414,960
Average Weekly Circulation (2006)	129,312	9,321	138,633
Average Daily Circulation (2006)			41,029
Station DMA Total	Cable TV Households	Non-cable TV Households	Total TV Households
Estimated Station Totals *	372,410	42,550	414,960
Average Weekly Circulation (2006)	129,312	9,321	138,633
Average Daily Circulation (2006)			41,029

\*Estimated station totals are sums of the Nielsen TV and Cable TV household estimates for each county in which the station registers viewing of more than 5% as per the Nielsen Survey Methods.

**KFVE-DT**

**Ch. 23**

**Network Service:** CW.

**Grantee:** KHNL/KFVE License Subsidiary LLC, 201 Monroe St., RSA Tower, 20th Floor, Montgomery, AL 36104.

**Studio:** 315 Sand Island Access Rd., Honolulu, HI 96819.

**Mailing Address:** 150-B Puuhale Rd., Honolulu, HI 96819.

**Phone:** 808-847-3246. **Fax:** 808-845-3616.

**Web Site:** <http://www.kfve.com>

**Technical Facilities:** Channel No. 23 (524-530 MHz). Authorized power: 50-kw max. visual. Antenna: 2064-ft above av. terrain, 161-ft. above ground, 2641-ft. above sea level.

Latitude	21°	24'	03"
Longitude	158°	06'	10"

**Note:** Latitude and longitude coordinates shown are based on the North American Datum of 1927 (NAD 27) as currently required by the Mass Media Bureau of the FCC.

**Ownership:** Raycom Media Inc. (Group Owner).

**Began Operation:** Station operating under Special Temporary Authority at 5.4-kw max. visual; no on-air date

**Represented (legal):** Covington & Burling.

**Personnel:**

**John L. Fink**, General Manager.

**Stuart Chang**, General Sales Manager.

**Sandra Gima**, Local Sales Manager.

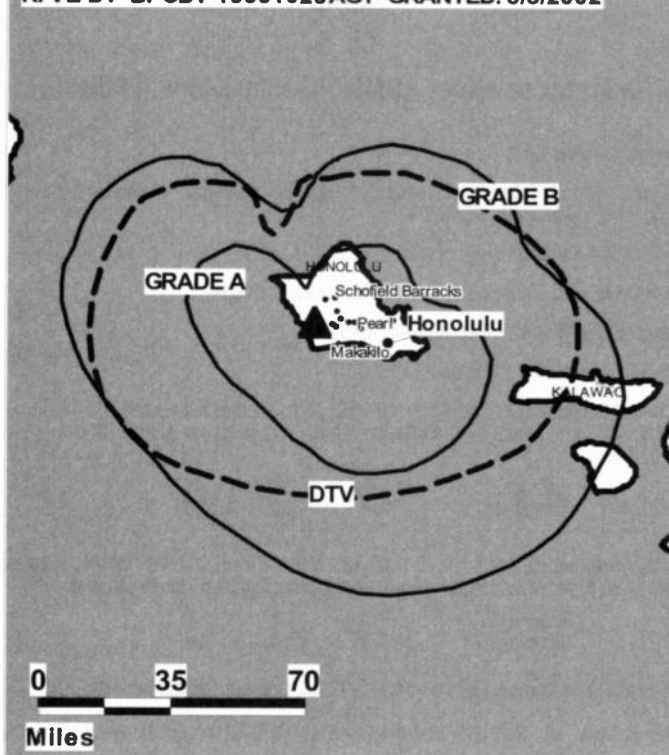
**Dan Chinn**, National Sales Manager.

**Sue Levine**, News Director.

**Keith Aotaki**, Engineering Director.

**Bryan Kam**, Controller.

KFVE-DT BPCDT-19991029AGY GRANTED: 3/5/2002



© 2007 Warren Communications News

**Daniel Schmidt**, Program Director.

**Michael Langley**, Marketing Director.

**City of License:** Honolulu. **Station DMA:** Honolulu, HI. **Rank:** 72.

**Nielsen Data:** Not available.

**KGMB**

**Ch. 9**

**(Operates satellites KGMD-TV, Hilo; KGMV, Wailuku)**

**Network Service:** CBS.

**Licensee:** Emmis Television License LLC, One Emmis Plaza, 40 Monument Circle, Suite 700, Indianapolis, IN 46204.

**Studio:** 1534 Kapiolani Blvd., Honolulu, HI 96814.

**Mailing Address:** 1534 Kapiolani Blvd., Honolulu, HI 96814.

**Phone:** 808-973-5462. **Fax:** 808-941-8153.

**Web Site:** <http://www.kgmb.com>

**Technical Facilities:** Channel No. 9 (186-192 MHz). Authorized power: 105-kw visual, aural. Antenna: Minus 39-ft above av. terrain, 415-ft. above ground, 420-ft. above sea level.

Latitude 21° 17' 46"  
Longitude 157° 50' 36"

**Digital Facilities:** Channel No. 8 (180-186 MHz). Power: 7.2-kw visual. Antenna: Minus 39-ft above av. terrain, 415-ft. above ground, 420-ft. above sea level.

Latitude 21° 17' 46"  
Longitude 157° 50' 36"

**FCC Digital File Number:** BPCDT-19991029AIA. Granted: September 16, 2004.

**Note:** Latitude and longitude coordinates shown are based on the North American Datum of 1927 (NAD 27) as currently required by the Mass Media Bureau of the FCC.

**Satellite Earth Stations:** Transmitter RCA; Scientific-Atlanta, 10-meter C-band; Strato Vision, 4.5-meter C-band; Cosmos, 4.5-meter C-band; Scientific-Atlanta receivers.

**News Service:** AP.

**Ownership:** Emmis Communications Corp. (Group Owner).

**Began Operation:** December 1, 1952. Sale of Consolidated Amusement Corp. and its 75.45% interest to Hialand Development Corp. approved by FCC December 3, 1958 by FCC (Television Digest, Vol. 14:40, 41, 46). Sale of 75.45% to Honolulu Star-Bulletin approved by FCC December 22, 1959 (Vol. 15:52). Sale to Standard Corp. by Honolulu Star-Bulletin approved by FCC May 5, 1965 (Vol.4:42, 5:19). Transfer of control from the Standard Corp. to the Heftels approved by FCC October 1, 1972. Sale to Lee Enterprises Inc. by the Heftels approved by FCC January 27, 1977 (Vol. 16:37). Sale to present owner by Lee Enterprises Inc. approved by FCC September 27, 2000 (Vol. 40:20).

**Represented (sales):** Continental Television Sales.

**Personnel:**

Linda Moss, General Sales Manager.

Cindy Huwitt, National Sales Manager.

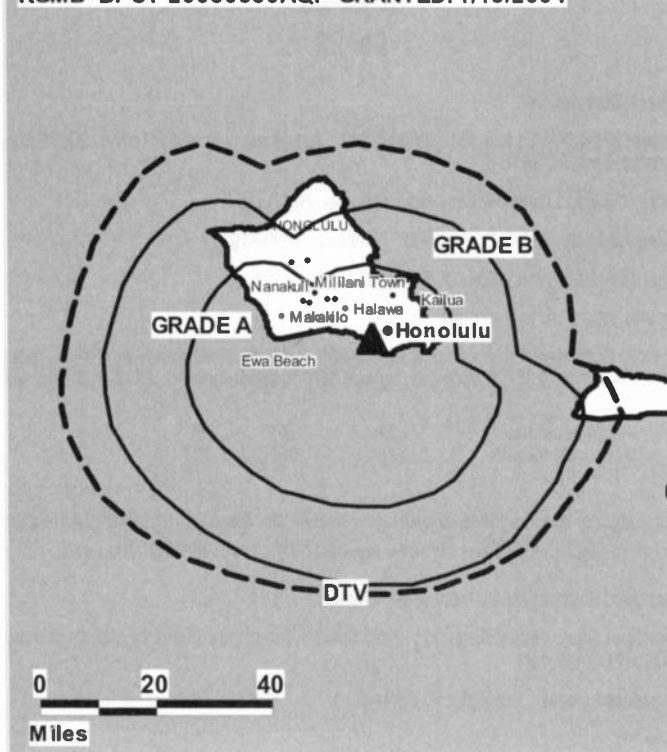
Tauna Lange, News Director.

Doug Garlinger, Chief Engineer.

Mary Krakow, Business Manager.

Linda Brock, Promotion Manager.

KGMB BPCT-20030530AQF GRANTED: 1/15/2004



© 2007 Warren Communications News

Nick Carter, Production Manager.

Audrey Watson, Traffic Manager.

Brenda Salgado, Assignment Editor.

Liz Chun, Sports Director.

**Highest 30 Sec. Rate:** \$1400.

**City of License:** Honolulu. **Station OMA:** Honolulu, HI. **Rank:** 72.

Circulation © 2006 Nielsen. Coverage based on Nielsen study.

GrandTotal	Cable TV Households	Non-cable TV Households	Total TV Households
Estimated Station Totals *	372,410	42,550	414,960
Average Weekly Circulation (2006)	243,792	13,850	257,642
Average Daily Circulation (2006)			123,816
Station DMA Total	Cable TV Households	Non-cable TV Households	Total TV Households
Estimated Station Totals *	372,410	42,550	414,960
Average Weekly Circulation (2006)	243,792	13,850	257,642
Average Daily Circulation (2006)			123,816

\*Estimated station totals are sums of the Nielsen TV and Cable TV household estimates for each county in which the station registers viewing of more than 5% as per the Nielsen Survey Methods.

### KGMB-DT

#### Ch. 8

**Network Service:** CBS.

**Licensee:** Emmis Television License LLC, One Emmis Plaza, 40 Monument Circle, Suite 700, Indianapolis, IN 46204.

**Studio:** 1534 Kapiolani Blvd., Honolulu, HI 96814.

**Mailing Address:** 1534 Kapiolani Blvd., Honolulu, HI 96814.

**Phone:** 808-973-5462. **Fax:** 808-941-8153.

**Web Site:** <http://www.kgmb.com>

**Technical Facilities:** Channel No. 8 (180-186 MHz). Authorized power: 7.2-kw visual. Antenna: Minus 39-ft above av. terrain, 415-ft. above ground, 420-ft. above sea level.

Latitude	21°	17'	46"
Longitude	157°	50'	36"

Holds CP for change to channel number 22, 1000-kw visual, 30-ft above av. terrain, 434-ft. above ground, 440-ft. above sea level; lat. 21° 17' 39", long. 157° 50' 18", BPCDT-20040608AAZ.

**Note:** Latitude and longitude coordinates shown are based on the North American Datum of 1927 (NAD 27) as currently required by the Mass Media Bureau of the FCC.

**Ownership:** Emmis Communications Corp. (Group Owner).

**Began Operation:** Station operating; no on-air date.

**Represented (sales):** Continental Television Sales.

**Personnel:**

**Linda Moss**, General Sales Manager.

**Cindy Huwitt**, National Sales Manager.

**Tauna Lange**, News Director.

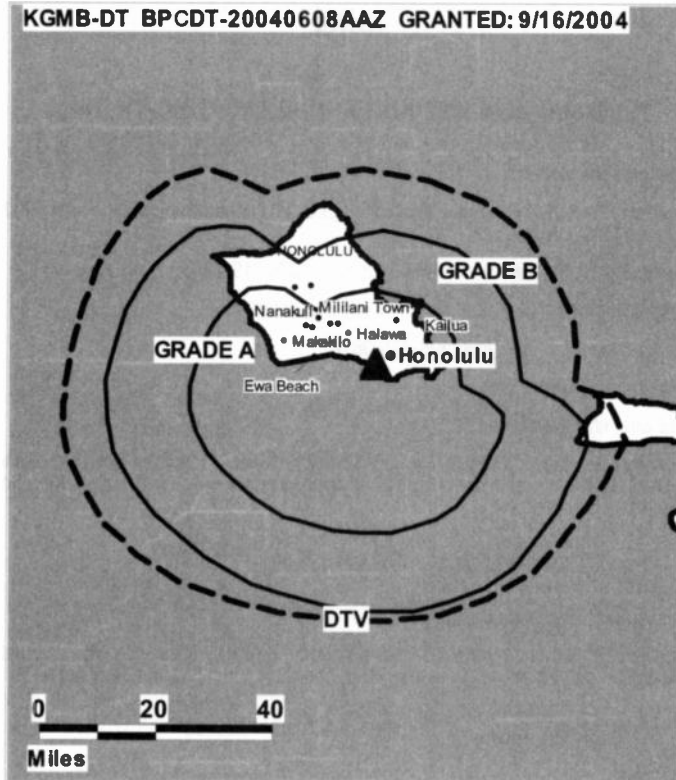
**Doug Garlinger**, Chief Engineer.

**Mary Krakow**, Business Manager.

**Linda Brock**, Promotion Director.

**Nick Carter**, Production Manager.

KGMB-DT BPCDT-20040608AAZ GRANTED: 9/16/2004



© 2007 Warren Communications News

**Audrey Watson**, Traffic Manager.

**Brenda Salgado**, Assignment Editor.

**Liz Chun**, Sports Director.

**City of License:** Honolulu. **Station DMA:** Honolulu, HI. **Rank:** 72.

**Nielsen Data:** Not available.

**KHNL**

**Ch. 13**

**(Operates satellites KOGG, Wailuku; KHBC-TV, Hilo)**

**Network Service:** NBC.

**Licensee:** KHNL/KFVE License Subsidiary LLC, 201 Monroe St., RSA Tower, 20th Floor, Montgomery, AL 36104.

**Studio:** 315 Sand Island Access Rd., Honolulu, HI 96819-2295.

**Mailing Address:** 150-B Puuhale Rd., Honolulu, HI 96819.

**Phone:** 808-847-3246. **Fax:** 808-845-3616.

**E-mail:** news8@khnl.com

**Web Site:** http://www.khnl.com

**Technical Facilities:** Channel No. 13 (210-216 MHz). Authorized power: 316-kw visual, 46.8-kw aural. Antenna: 22-ft above av. terrain, 500-ft. above ground, 505-ft. above sea level.

Latitude	21°	17'	09"
Longitude	157°	50'	18.5"

**Transmitter:** 2005 Kalia Rd.

**Digital Facilities:** Channel No. 35 (596-602 MHz). Power: 5.9-kw max. visual, aural. Antenna: 1486-ft above av. terrain, 40-ft. above ground, 1840-ft. above sea level.

Latitude	21°	22'	55"
Longitude	158°	06'	19"

**FCC Digital File Number:** BPCDT-19991029AFK. Granted: August 24, 2006.

**Note:** Latitude and longitude coordinates shown are based on the North American Datum of 1927 (NAD 27) as currently required by the Mass Media Bureau of the FCC.

**Satellite Earth Stations:** Transmitter RCA; Scientific-Atlanta, 10-meter C-band; Microdyne, 11-meter C-band; Scientific-Atlanta receivers.

**News Services:** AP, NBC News Channel, WSI, CNN Newsource.

**Ownership:** Raycom Media Inc. (Group Owner).

**Began Operation:** July 4, 1962. Sale by Hawaiian Paradise Park Corp. approved by FCC September 21, 1967. Sale to Mid-Pacific Television Assoc. by Richard Eaton approved by FCC November 28, 1979. FCC approved sale to King Broadcasting Co. May 5, 1986. Sale to Providence Journal Broadcasting approved by FCC August 27, 1991 (Television Digest, Vol. 30:35; 31:9, 29). Sale to Belo Corp. approved by FCC February 28, 1997 (Vol. 37:9). Sale to present owner from Belo Corp. approved by FCC September 2, 1999 (Vol. 39:27, 45).

**Represented (sales):** TeleRep Inc.

**Represented (legal):** Covington & Burling.

**Represented (engineering):** Hammett & Edison Inc.

**Personnel:**

John L. Fink, General Manager.

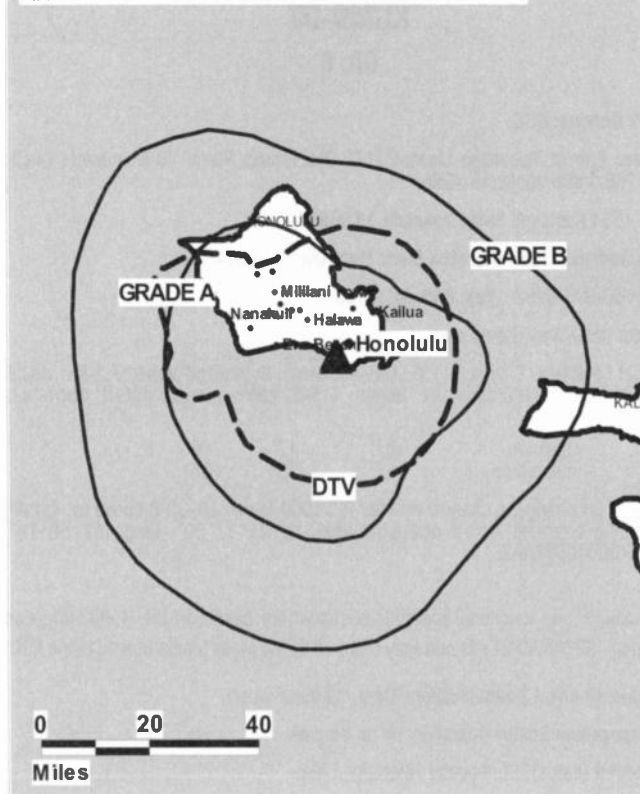
Stuart Chang, General Sales Manager.

Sandra Gino, Local Sales Manager.

Dan Chinn, National Sales Manager.

Sue Levine, News Director.

**KHNL BPCT-19810522KH GRANTED: 6/15/1981**



© 2007 Warren Communications News

Keith Aotaki, Engineering Director.

Bryan Kam, Controller.

Daniel Schmidt, Program Director.

Michael Langley, Marketing Director.

**Highest 30 Sec. Rate:** \$2000.

**City of License:** Honolulu. **Station DMA:** Honolulu, HI. **Rank:** 72.

Circulation © 2006 Nielsen. Coverage based on Nielsen study.

GrandTotal	Cable TV Households	Non-cable TV Households	Total TV Households
Estimated Station Totals *	372,410	42,550	414,960
Average Weekly Circulation (2006)	223,192	14,078	237,270
Average Daily Circulation (2006)			106,458
Station DMA Total	Cable TV Households	Non-cable TV Households	Total TV Households
Estimated Station Totals *	372,410	42,550	414,960
Average Weekly Circulation (2006)	223,192	14,078	237,270
Average Daily Circulation (2006)			106,458

\*Estimated station totals are sums of the Nielsen TV and Cable TV household estimates for each county in which the station registers viewing of more than 5% as per the Nielsen Survey Methods.

**KHNL-DT**

**Ch. 35**

**Network Service:** NBC.

**Licensee:** KHNL/KFVE License Subsidiary LLC, 201 Monroe St., RSA Tower, 20th Floor, Montgomery, AL 36104.

**Studio:** 315 Sand Island Access Rd., Honolulu, HI 96819.

**Mailing Address:** 150-B Puuhale Rd., Honolulu, HI 96819.

**Phone:** 808-847-3246. **Fax:** 808-847-3616.

**E-mail:** news8@khn.com

**Web Site:** <http://www.khn.com>

**Technical Facilities:** Channel No. 35 (596-602 MHz). Authorized power: 5.9-kw max. visual, aural. Antenna: 1486-ft above av. terrain, 40-ft. above ground, 1840-ft. above sea level.

Latitude	21°	22'	55"
Longitude	158°	06'	19"

**Note:** Latitude and longitude coordinates shown are based on the North American Datum of 1927 (NAD 27) as currently required by the Mass Media Bureau of the FCC.

**Ownership:** Raycom Media Inc. (Group Owner).

**Began Operation:** January 1, 2003.

**Represented (legal):** Covington & Burling.

**Represented (sales):** TeleRep Inc.

**Personnel:**

**John Fink**, General Manager.

**Stuart Chang**, General Sales Manager.

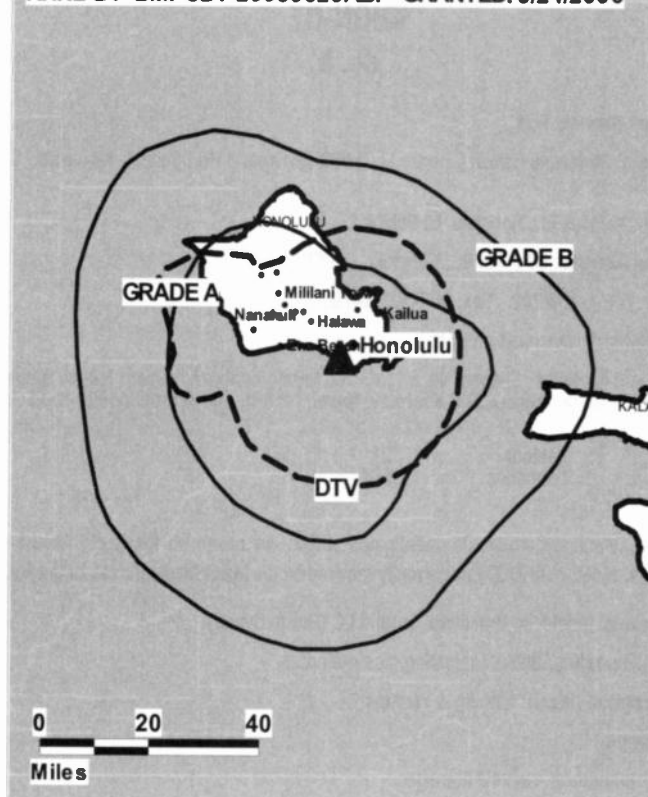
**Sandra Gino**, Local Sales Manager.

**Dan Chinn**, National Sales Manager.

**Sue Levine**, News Director.

**Keith Aoteki**, Engineering Director.

**KHNL-DT BMPCDT-20050629ABP GRANTED: 8/24/2006**



© 2007 Warren Communications News

**Bryan Kam**, Controller.

**Dan Schmidt**, Program Director.

**Michael Langley**, Marketing Director.

**City of License:** Honolulu. **Station DMA:** Honolulu, HI. **Rank:** 72.

**Nielsen Data:** Not available.

**KHON-DT**

**Ch. 8**

**Network Service:** FOX.

**Licensee:** Montecito Hawaii License LLC, 559 San Ysidro Rd., Suite 1, Montecito, CA 93108.

**Studio:** 88 Piikoi St., Honolulu, HI 96814.

**Mailing Address:** 88 Piikoi St., Honolulu, HI 96814.

**Phone:** 808-591-2222. **Fax:** 808-593-8479.

**Web Site:** <http://www.khon.com>

**Technical Facilities:** Channel No. 8 (180-186 MHz). Authorized power: 7.2-kw visual, aural. Antenna: Minus 39-ft above av. terrain, 415-ft. above ground, 420-ft. above sea level.

Latitude	21°	17'	46"
Longitude	157°	50'	36"

**Note:** Latitude and longitude coordinates shown are based on the North American Datum of 1927 (NAD 27) as currently required by the Mass Media Bureau of the FCC.

**Ownership:** Montecito Broadcast Group LLC (Group Owner).

**Began Operation:** Station operating; no on-air date

**Represented (legal):** Latham & Watkins.

**Personnel:**

**Rick Bianglardi**, General Manager.

**Bob Salvador**, Operations Director.

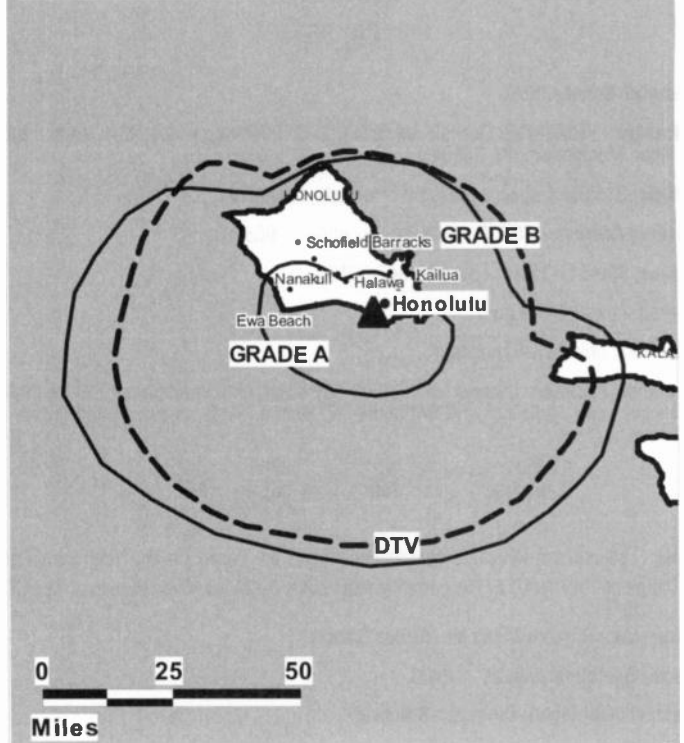
**Cheryl Oncea**, General Sales Manager.

**Don Dennison**, News Director.

**Doug Garlinger**, Engineering Director.

**Linda Brock**, Promotion Director.

**KHON-DT BMPCDT-20040608ABB GRANTED: 9/16/2004**



© 2007 Warren Communications News

**Kyle Funeseki**, Community Affairs Manager.

**City of License:** Honolulu. **Station DMA:** Honolulu, HI. **Rank:** 72.

**Nielsen Data:** Not available.



**KHON-TV**

**Ch. 2**

**(Operates satellites KHAW-TV, Hilo; KAIL-TV, Wailuku)**

**Network Service:** FOX.

**Licensee:** Montecito Hawaii License LLC, 559 San Ysidro Rd., Suite 1, Montecito, CA 93108.

**Studio:** 88 Piikoi St., Honolulu, HI 96814.

**Mailing Address:** 88 Piikoi St., Honolulu, HI 96814.

**Phone:** 808-591-2222. **Fax:** 808-593-8479.

**Web Site:** <http://www.khon.com>

**Technical Facilities:** Channel No. 2 (54-60 MHz). Authorized power: 50-kw visual. Antenna: 59-ft above av. terrain, 463-ft. above ground, 469-ft. above sea level.

Latitude 21° 17' 39"  
Longitude 157° 50' 18"

**Digital Facilities:** Channel No. 8 (180-186 MHz). Power: 7.2-kw visual, aural. Antenna: Minus 39-ft above av. terrain, 415-ft. above ground, 420-ft. above sea level.

Latitude 21° 17' 46"  
Longitude 157° 50' 36"

**FCC Digital File Number:** BPCDT-19991028ADY. Granted: September 16, 2004.

**Note:** Latitude and longitude coordinates shown are based on the North American Datum of 1927 (NAD 27) as currently required by the Mass Media Bureau of the FCC.

**Multichannel TV Sound:** Stereo only.

**Satellite Earth Station:** Transmitter RCA; Harris, 6.1-meter C-band; Harris receivers.

**News Services:** AP, Fox NewsEdge, CNN Newsource.

**Ownership:** Montecito Broadcast Group LLC (Group Owner).

**Began Operation:** December 15, 1952. Sale to present owner by Emmis Communications Corp. approved by FCC December 19, 2005. Sale to Emmis Communications Corp. by Silver King Communications Inc. approved by FCC June 23, 1998. Sale to Silver King Communications Inc. approved by FCC August 16, 1996. Sale to SF Broadcasting by Burnham Broadcasting Co. approved by FCC August 17, 1995 (Television Digest, Vol. 34:35; 50; 35:35). Sale to Burnham Broadcasting Co. by Des Moines Register & Tribune approved by FCC August 23, 1985 (Vol. 25:6). Previous merger of Des Moines Register & Tribune Co. with McCoy Broadcasting Co. approved by FCC March 8 1979. Sale to McCoy by Pacific & Southern Co. Inc. approved by FCC January 17, 1973. Previous merger with Jupiter Broadcasting of Georgia, surviving corp., later known as Pacific & Southern Broadcasting Co. Inc., approved by FCC November 15, 1967 (Vol. 7:47). Sale to Pacific & Southern Co. Inc. approved by FCC December 15, 1967. Sale by co-owners Advertising Publishing Co. Ltd. & John D. Keating approved by FCC April 28, 1965 (Vol. 4:42). Sale to Advertising Publishing Co. Ltd. & Island Broadcasting Co. by Herbert Richards approved by FCC June, 1953 (Vol. 9:26).

**Represented (sales):** Petry Television Inc.

**Represented (legal):** Latham & Watkins.

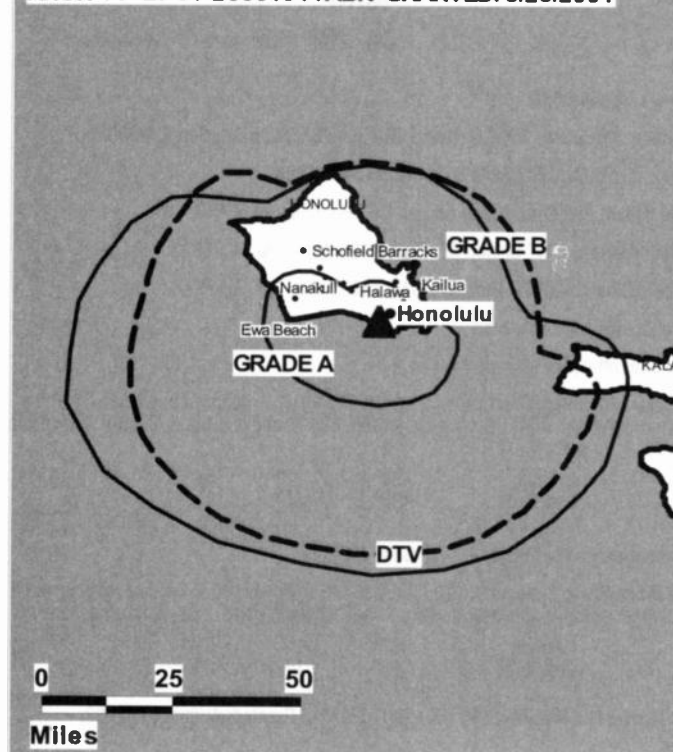
**Personnel:**

**Rick Blangiardi,** General Manager.

**Bob Salvador,** Operations Director.

**Cheryl Oncea,** General Sales Manager.

**KHON-TV BPCT-20001011ABK GRANTED: 5/23/2001**



© 2007 Warren Communications News

**Don Dennison,** News Director.

**Doug Garlinger,** Engineering Director.

**Linda Brock,** Promotion Director.

**Kyle Funeseki,** Community Affairs Manager.

**Highest 30 Sec. Rate:** \$1600.

**City of License:** Honolulu. **Station DMA:** Honolulu, HI. **Rank:** 72.

Circulation © 2006 Nielsen. Coverage based on Nielsen study.

GrandTotal	Cable TV Households	Non-cable TV Households	Total TV Households
Estimated Station Totals *	372,410	42,550	414,960
Average Weekly Circulation (2006)	283,819	17,644	301,463
Average Daily Circulation (2006)			163,101

Station DMA Total	Cable TV Households	Non-cable TV Households	Total TV Households
Estimated Station Totals *	372,410	42,550	414,960
Average Weekly Circulation (2006)	283,819	17,644	301,463
Average Daily Circulation (2006)			163,101

\*Estimated station totals are sums of the Nielsen TV and Cable TV household estimates for each county in which the station registers viewing of more than 5% as per the Nielsen Survey Methods.

**KIKU**  
**Ch. 20**

**Network Service:** IND.

**Licensee:** KHLS Inc., 1990 S. Bundy Dr., Suite 850, Los Angeles, CA 90025.

**Studio:** 737 Bishop St., Suite 1430, Honolulu, HI 96813.

**Sales Office:** 197 Sand Island Access Rd., Honolulu, HI 96819.

**Mailing Address:** 737 Bishop St., Suite 1430, Honolulu, HI 96813.

**Phone:** 808-847-2021. **Fax:** 808-841-3326.

**E-mail:** pkihara@kikutv.com

**Web Site:** http://www.kikutv.com

**Technical Facilities:** Channel No. 20 (506-512 MHz). Authorized power: 467-kw max. visual. Antenna: 2041-ft above av. terrain, 223-ft. above ground, 2523-ft. above sea level.

Latitude 21° 23' 51"  
Longitude 158° 06' 01"

**Transmitter:** Paieka Ridge, 0.2-mi. SE of Palehua.

**Digital Facilities:** Channel No. 19 (500-506 MHz). Power: 60.7-kw max. visual, aural. Antenna: 1989-ft above av. terrain, 223-ft. above ground, 2523-ft. above sea level.

Latitude 21° 23' 51"  
Longitude 158° 06' 00"

**FCC Digital File Number:** BPCDT-19991029AFD. Granted: August 01, 2003.

**Note:** Latitude and longitude coordinates shown are based on the North American Datum of 1927 (NAD 27) as currently required by the Mass Media Bureau of the FCC.

**Ownership:** International Media Group (Group Owner).

**Began Operation:** December 30, 1983. Sale to Honolulu Family TV approved by FCC January 18, 1985. Sale to present owner by Media Central Inc., et al., approved by FCC August 24, 1989. Transfer of control to AMG Intermediate LLC from Citicorp Venture Capital Ltd. approved by FCC January 18, 2001.

**Represented (engineering):** Skadden, Arps, Slate, Meagher & Flom LLP.

**Personnel:**

Phyllis Kihara, General Manager.

Jason Hagiwara, Station Manager.

Tsutomu Izuhara, International Sales Manager.

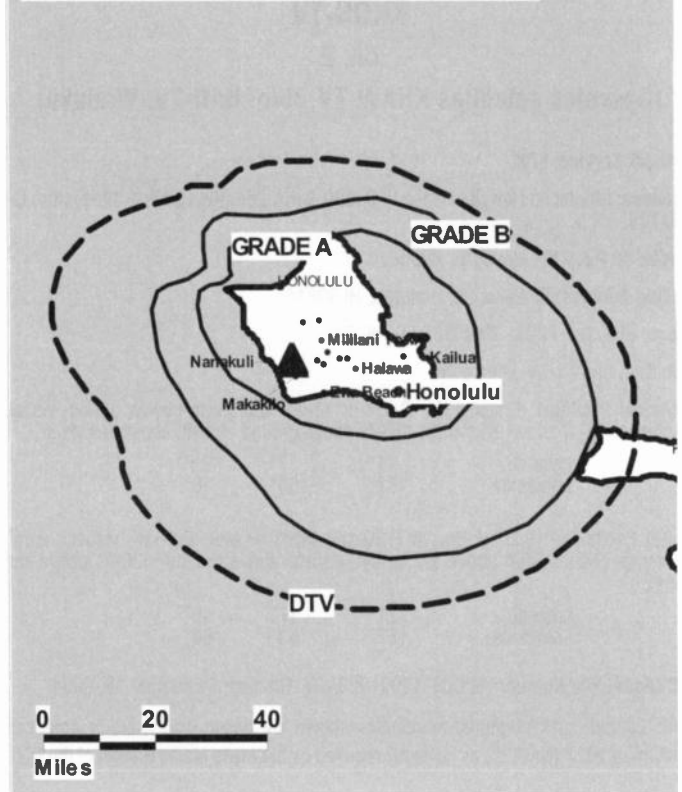
Kirsten Fujitani, General Sales Manager.

Richard Liberato, Business Manager.

Rosie Cabato, Traffic Manager.

**Highest 30 Sec. Rate:** \$400.

KIKU BPCT-19910929KK GRANTED: 5/31/1991



© 2007 Warren Communications News

**City of License:** Honolulu. **Station DMA:** Honolulu, HI. **Rank:** 72.

Circulation © 2006 Nielsen. Coverage based on Nielsen study.

GrandTotal	Cable TV Households	Non-cable TV Households	Total TV Households
Estimated Station Totals *	353,460	19,480	372,940
Average Weekly Circulation (2006)	67,806	2,396	70,202
Average Daily Circulation (2006)			25,819
Station DMA Total	Cable TV Households	Non-cable TV Households	Total TV Households
Estimated Station Totals *	353,460	19,480	372,940
Average Weekly Circulation (2006)	67,806	2,396	70,202
Average Daily Circulation (2006)			25,819

\*Estimated station totals are sums of the Nielsen TV and Cable TV household estimates for each county in which the station registers viewing of more than 5% as per the Nielsen Survey Methods.

**KIKU-DT**  
**Ch. 19**

**Network Service:** MNT, IND.

**Licensee:** KHLS Inc., 1990 S. Bundy Dr., Suite 850, Los Angeles, CA 90025.

**Studio:** 737 Bishop St., Suite 1430, Honolulu, HI 96813.

**Mailing Address:** 737 Bishop St., Suite 1430, Honolulu, HI 96813.

**Phone:** 808-847-2021. **Fax:** 808-841-3326.

**E-mail:** pkihara@kikutv.com

**Web Site:** <http://www.kikutv.com>

**Technical Facilities:** Channel No. 19 (500-506 MHz). Authorized power: 60.7-kw max. visual, aural. Antenna: 1989-ft above av. terrain, 223-ft. above ground, 2523-ft. above sea level.

Latitude	21°	23'	51"
Longitude	158°	06'	00"

**Note:** Latitude and longitude coordinates shown are based on the North American Datum of 1927 (NAD 27) as currently required by the Mass Media Bureau of the FCC.

**Ownership:** International Media Group (Group Owner).

**Began Operation:** Station operating; no on-air date.

**Personnel:**

**Phyllis Kihara**, General Manager.

**Jason Hagiwara**, Station Manager.

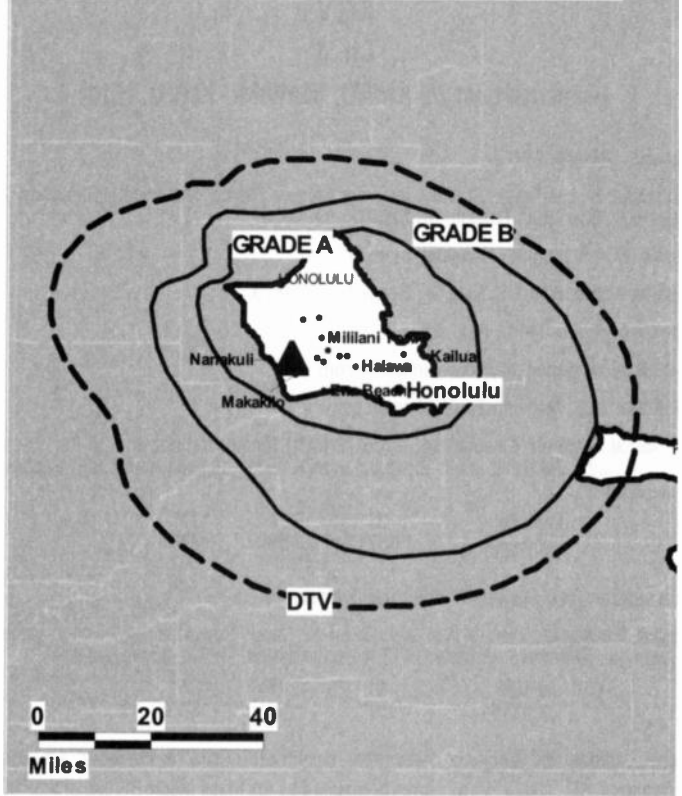
**Tsutomu Izuhara**, International Sales Manager.

**Kirsten Fujitani**, General Sales Manager.

**Richard Liberato**, Business Manager.

**Rosie Cabato**, Traffic Manager.

KIKU-DT BMPCDT-20020405ABB GRANTED: 8/1/2003



© 2007 Warren Communications News

**City of License:** Honolulu. **Station DMA:** Honolulu, HI. **Rank:** 72.

**Nielsen Data:** Not available.

**KITV**

**Ch. 4**

**(Rebroadcast by KMAU, Wailuku; KHVO, Hilo)**

**Network Service:** ABC.

**Licensee:** Hearst-Argyle Stations Inc., c/o Brooks, Pierce, McLendon, Humphrey & Leonard, Box 1800, Raleigh, NC 27602.

**Studio:** 801 S. King St., Honolulu, HI 96813.

**Mailing Address:** 801 S. King St., Honolulu, HI 96813.

**Phone:** 808-535-0400. **Fax:** 808-536-8777.

**E-mail:** management@thehawaiichannel.com

**Web Site:** http://www.thehawaiichannel.com

**Technical Facilities:** Channel No. 4 (66-72 MHz). Authorized power: 100-kw visual, 20-kw aural. Antenna: 45-ft above av. terrain, 495-ft. above ground, 500-ft. above sea level.

Latitude 21° 17' 37"  
Longitude 157° 50' 34"

**Transmitter:** Atop Ala Moana Hotel, 410 Atkinson Dr.

**Digital Facilities:** Channel No. 40 (626-632 MHz). Power: 8.5-kw max. visual. Antenna: 3-ft above av. terrain, 413-ft. above ground, 420-ft. above sea level.

Latitude 21° 17' 37"  
Longitude 157° 50' 34"

**Note:** Latitude and longitude coordinates shown are based on the North American Datum of 1927 (NAD 27) as currently required by the Mass Media Bureau of the FCC.

**Satellite Earth Stations:** Transmitter Larcen; Andrew, 7.6-meter C-band; Andrew, 9.1-meter C-band; Andrew, 4.5-meter C-band.

**News Services:** ABC NewsOne, CNN Newsource, AP.

**Ownership:** Hearst-Argyle Television Inc. (Group Owner).

**Began Operation:** April 16, 1954. Sale to Television Corp. of America by American Broadcasting Stations Inc. (WMT, Cedar Rapids, IA, interlocking with WMT-TV) & Dolph Petty Broadcasting approved by FCC January 11, 1956 (Television Digest, Vol. 11:46; 12:2). Sale to Kaiser Broadcasting by Television Corp. of America (Albert Zugsmith interests) which operated station as KULA-TV, approved by FCC June 11, 1958 (Vol 14:19, 24). Kaiser sale to Berger group approved by FCC December 18, 1964 (Vol. 4:41, 51). Lawrence S. Berger & Assoc. sale to Starr Broadcasting Group approved by FCC June 15, 1973 (Vol. 12:47). Sold to Shamrock Broadcasting by Starr, June 7, 1979. Sale to Tak Communications including KHVO, Hilo & KMAU, Wailuku, HI approved by FCC January 27, 1987 (Vol. 26:24). Transfer of control to Michael Eskridge approved by FCC January 27, 1993. Transfer of control to Sharad Tak approved by FCC August 19, 1994. Sale to Argyle Television Inc. approved by FCC April 20, 1995 (Vol. 35:9). Merger with Hearst Corp. approved by FCC June 2, 1997 (Vol. 37:13, 35).

**Represented (sales):** Eagle Television Sales.

**Represented (legal):** Brooks, Pierce, McLendon, Humphrey & Leonard LLP.

**Represented (engineering):** Cavell, Mertz & Davis Inc.

**Personnel:**

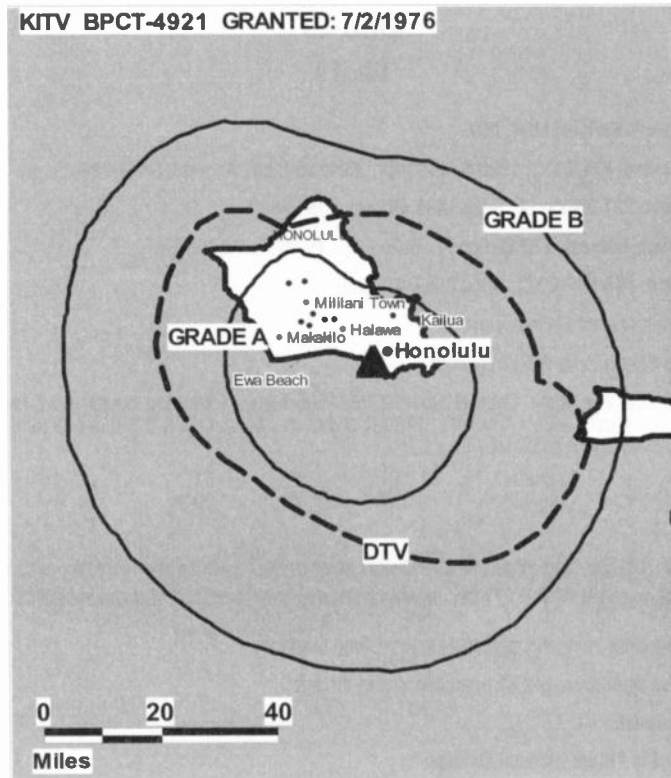
Michael A. Rosenberg, President & General Manager.

William Gaeth, Vice President & General Sales Manager.

Marty Schlesinger, Creative Services Director.

John Wray, Production Manager.

KITV BPCT-4921 GRANTED: 7/2/1976



© 2007 Warren Communications News

Russell Elwell, Local Sales Manager & Marketing Director.

Tod Pritchard, News Director.

Rodney Shimabukuro, Chief Engineer.

Ron Chung, Business Manager.

Tracy Kelihoomalua, Program Director.

**Rates:** On request.

**City of License:** Honolulu. **Station DMA:** Honolulu, HI. **Rank:** 72.

Circulation © 2006 Nielsen. Coverage based on Nielsen study.

GrandTotal	Cable TV Households	Non-cable TV Households	Total TV Households
Estimated Station Totals *	372,410	42,550	414,960
Average Weekly Circulation (2006)	254,312	17,834	272,146
Average Daily Circulation (2006)			115,999

Station DMA Total	Cable TV Households	Non-cable TV Households	Total TV Households
Estimated Station Totals *	372,410	42,550	414,960
Average Weekly Circulation (2006)	254,312	17,834	272,146
Average Daily Circulation (2006)			115,999

\*Estimated station totals are sums of the Nielsen TV and Cable TV household estimates for each county in which the station registers viewing of more than 5% as per the Nielsen Survey Methods.

### KITV-DT

Ch. 40

**Network Service:** ABC.

**Licensee:** Hearst-Argyle Stations Inc., c/o Brooks, Pierce, McLendon, Humphrey & Leonard, Box 1800, Raleigh, NC 26702.

**Studio:** 801 S. King St., Honolulu, HI 96813.

**Mailing Address:** 801 S. King St., Honolulu, HI 96813.

**Phone:** 808-535-0400. **Fax:** 808-536-8777.

**E-mail:** management@thehawaiichannel.com

**Web Site:** <http://www.thehawaiichannel.com>

**Technical Facilities:** Channel No. 40 (626-632 MHz). Authorized power: 8.5-kw max. visual. Antenna: 3-ft above av. terrain, 413-ft. above ground, 420-ft. above sea level.

Latitude	21°	17'	37"
Longitude	157°	50'	34"

Holds CP for change to 85-kw max. visual, 3-ft above av. terrain, 415-ft. above ground, 420-ft. above sea level; BMPCDT-20041102ACC.

**Transmitter:** Atop Ala Moana Hotel, 410 Atkinson Dr.

**Note:** Latitude and longitude coordinates shown are based on the North American Datum of 1927 (NAD 27) as currently required by the Mass Media Bureau of the FCC.

**Ownership:** Hearst-Argyle Television Inc. (Group Owner).

**Began Operation:** November 1, 1998.

**Represented (sales):** Eagle Television Sales.

**Represented (legal):** Brooks, Pierce, McLendon, Humphrey & Leonard LLP.

**Represented (engineering):** Cavell, Mertz & Davis Inc.

**Personnel:**

**Michael A. Rosenberg**, President & General Manager.

**William Gaeth**, Vice President & General Sales Manager.

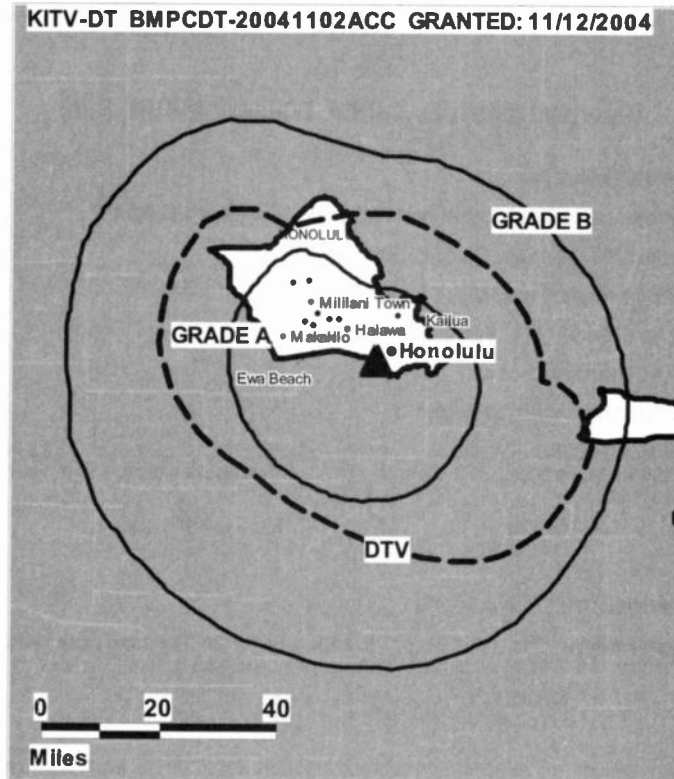
**Russell Etwell**, Local Sales Manager & Marketing Director.

**Tracy Kelihoomalu**, Program Director.

**Tod Pritchard**, News Director.

**Rodney Shimabukuro**, Chief Engineer.

KITV-DT BMPCDT-20041102ACC GRANTED: 11/12/2004



© 2007 Warren Communications News

**Ron Chung**, Business Manager.

**Marty Schlesinger**, Creative Services Director.

**John Wray**, Production Manager.

**Rates:** On request.

**City of License:** Honolulu. **Station DMA:** Honolulu, HI. **Rank:** 72.

**Nielsen Data:** Not available.

**KWHE**

**Ch. 14**

**(Operates satellites KWHM, Wailuku; KWHH, Hilo)**

**Network Service:** IND.

**Licensee:** LeSea Broadcasting Corp., PD Box 12, South Bend, IN 46624.

**Studio:** 1188 Bishop St., Suite 502, Honolulu, HI 96813.

**Mailing Address:** 1188 Bishop St., Suite 502, Honolulu, HI 96813.

**Phone:** 808-538-1414. **Fax:** 808-526-0326.

**E-mail:** kwhe@leasa.com

**Web Site:** <http://www.kwhe.com>

**Technical Facilities:** Channel No. 14 (470-476 MHz). Authorized power: 75.85-kw max. visual. Antenna: 26-ft above av. terrain, 407-ft. above ground, 430-ft. above sea level.

Latitude	21°	18'	49"
Longitude	157°	51'	43"

**Transmitter:** 1188 Bishop St.

**Digital Facilities:** Channel No. 31 (572-578 MHz). Power: 20.1-kw max. visual, aural. Antenna: 16-ft above av. terrain, 436-ft. above ground, 459-ft. above sea level.

Latitude	21°	18'	49"
Longitude	157°	51'	43"

**Note:** Latitude and longitude coordinates shown are based on the North American Datum of 1927 (NAD 27) as currently required by the Mass Media Bureau of the FCC.

**Ownership:** LeSea Broadcasting Corp. (Group Dwner).

**Began Operation:** November 6, 1986.

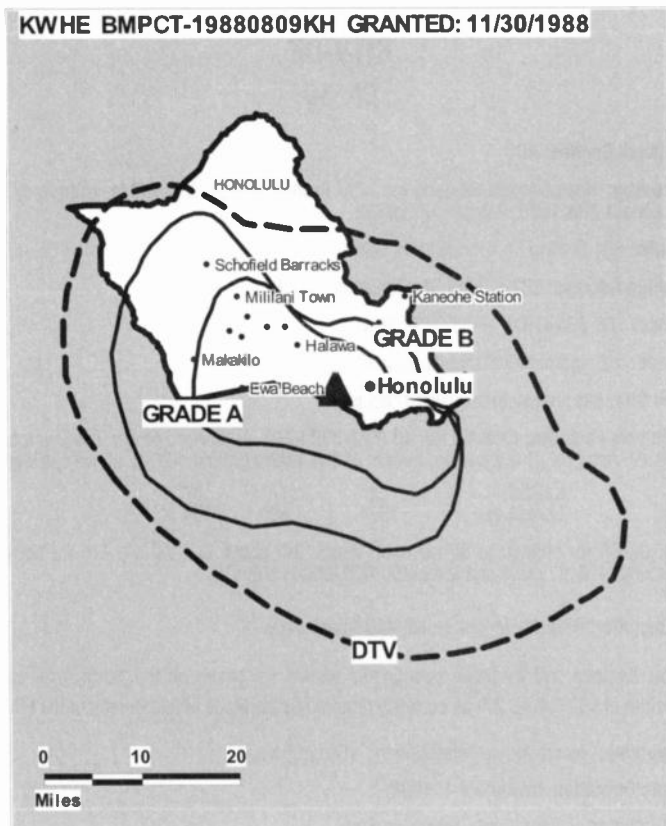
**Represented (sales):** Landin Media Inc.

**Personnel:**

**Tony Boquer**, General Manager.

**Michael Kemmerling**, Engineering Director.

**KWHE BMPCT-19880809KH GRANTED: 11/30/1988**



© 2007 Warren Communications News

**Ray Flores**, Traffic Manager.

**Rates:** Dn request.

**City of License:** Honolulu. **Station DMA:** Honolulu, HI. **Rank:** 72.

**Nielsen Data:** Not available.

**KWHE-DT**

**Ch. 31**

**Network Service:** CW.

**Grantee:** LeSea Broadcasting Corp., PO Box 12, South Bend, IN 46624.

**Studio:** 1188 Bishop St., Suite 502, Honolulu, HI 96813.

**Mailing Address:** 1188 Bishop St., Suite 502, Honolulu, HI 96813.

**Phone:** 808-538-1414. **Fax:** 808-526-0326.

**E-mail:** kwhe@leasa.com

**Web Site:** <http://www.kwhe.com>

**Technical Facilities:** Channel No. 31 (572-578 MHz). Authorized power: 20.1-kw max. visual, aural. Antenna: 16-ft above av. terrain, 436-ft. above ground, 459-ft. above sea level.

Latitude	21°	18'	49"
Longitude	157°	51'	43"

**Note:** Latitude and longitude coordinates shown are based on the North American Datum of 1927 (NAD 27) as currently required by the Mass Media Bureau of the FCC.

**Ownership:** LeSea Broadcasting Corp. (Group Owner).

**Began Operation:** January 27, 2003. Standard Definition. Station operating under Special Temporary Authority at 5-kw. max. visual.

**Personnel:**

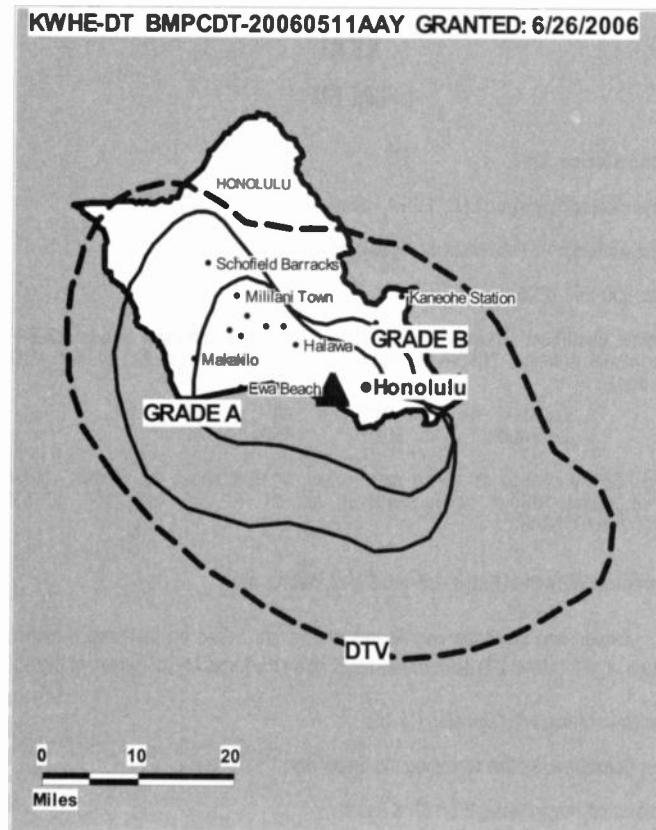
**Tony Boquer**, General Manager.

**Michael Kemmerling**, Engineering Director.

**Ray Flores**, Traffic Manager.

**City of License:** Honolulu. **Station DMA:** Honolulu, HI. **Rank:** 72.

KWHE-DT BMPCDT-20060511AAY GRANTED: 6/26/2006



© 2007 Warren Communications News

Nielsen Data: Not available.

**KKAI**  
**Ch. 50**

**Network Service:** MNT.

**Grantee:** Kailua Television LLC, 111-A Heikili St., Kailua, HI 96734.

**Mailing Address:** 111-A Heikili St., Kailua, HI 96734.

**Phone:** 808-543-0925.

**Technical Facilities:** Channel No. 50 (686-692 MHz). Authorized power: 83.2-kw max. visual. Antenna: 2073-ft above av. terrain, 46-ft. above ground, 2484-ft. above sea level.

Latitude	21°	19'	49"
Longitude	157°	45'	24"

Holds CP for change to 19-kw max. visual, 1115-ft above av. terrain, 107-ft. above ground, 1287-ft. above sea level; lat. 21° 19' 23", long. 157° 40' 53", BPCT-20040616ABK.

**Transmitter:** Wiliwilinui Ridge, 2.5-mi. SW of Waimanalo.

**Note:** Latitude and longitude coordinates shown are based on the North American Datum of 1927 (NAD 27) as currently required by the Mass Media Bureau of the FCC.

**Ownership:** Mokupuni Television Co. Inc.

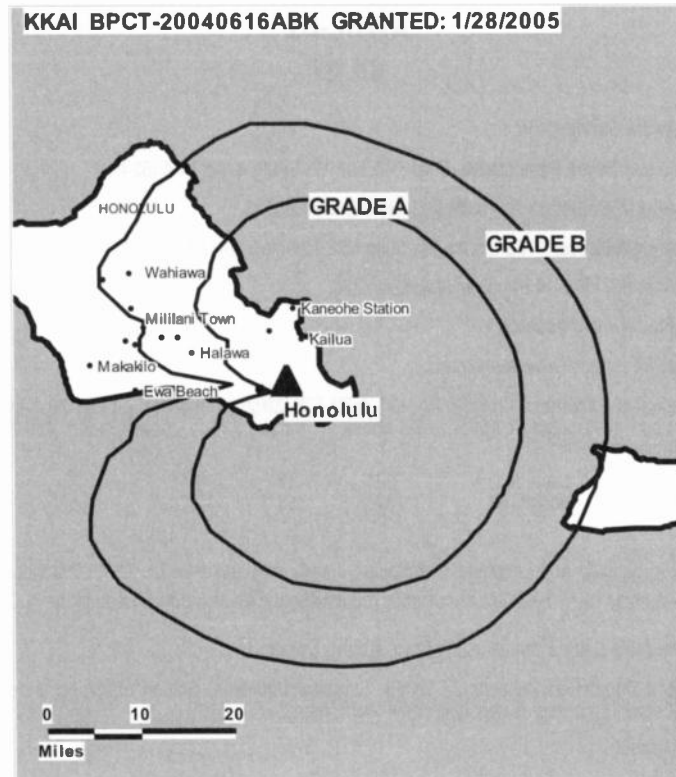
**Began Operation:** Station operating; no on-air date.

**Represented (engineering):** Smith & Fisher.

**City of License:** Kailua. **Station DMA:** Honolulu, HI. **Rank:** 72.

**Nielsen Data:** Not available.

KKAI BPCT-20040616ABK GRANTED: 1/28/2005



© 2007 Warren Communications News



**KLEI**  
**Ch. 6**  
**(Satellite of KPXO, Kaneohe)**

**Network Service:** ION.

**Licensee:** Aina'e Co. Ltd., Box 8969, Honolulu, HI 96830.

**Studio:** 875 Wairamanu St., Suite 110, Kailua Kona, HI 96740.

**Mailing Address:** Box 1660, Kailua, HI 96734.

**Phone:** 808-329-8120.

**Web Site:** <http://www.ionline.tv>

**Technical Facilities:** Channel No. 6 (82-88 MHz). Authorized power: 52.5-kw visual, 6.7-kw aural. Antenna: 2910-ft above av. terrain, 175-ft. above ground, 5775-ft. above sea level.

Latitude	19°	42'	56"
Longitude	155°	55'	00"

Holds CP for change to 8.3-kw visual, 2835-ft above av. terrain, 172-ft. above ground, 5492-ft. above sea level; lat. 19° 43' 16", long. 155° 55' 15", BPCT-20030207AAE.

**Digital Facilities:** Channel No. 25 (536-542 MHz). Power: 1.4-kw max. visual, aural. Antenna: 2858-ft above av. terrain, 195-ft. above ground, 5516-ft. above sea level.

Latitude	19°	43'	16"
Longitude	155°	55'	15"

**FCC Digital File Number:** BPCDT-19991101AKS. Granted: August 04, 2006.

**Note:** Latitude and longitude coordinates shown are based on the North American Datum of 1927 (NAD 27) as currently required by the Mass Media Bureau of the FCC.

**Ownership:** Oceania Broadcasting Network Inc. (Group Owner).

**Began Operation:** May 1, 1988. Sale to present owner by Mauna Broadcasting approved by FCC 1989. Sale pending to Newport Broadcasting Co. Inc. (Paul A. Tennyson).

**Represented (legal):** Cohn & Marks LLP.

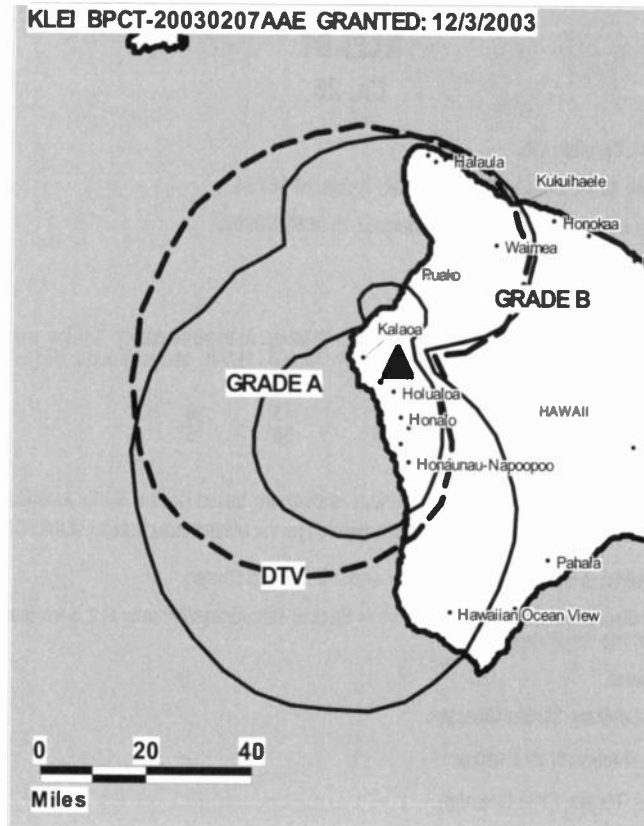
**Represented (engineering):** John J. Davis.

**Personnel:**

**Don Laidlaw,** Station Manager.

**Ken Wooley,** Chief Engineer.

KLEI BPCT-20030207AAE GRANTED: 12/3/2003



© 2007 Warren Communications News

**Chris Racine,** Chief Operator.

**Susan Simms,** Office Manager.

**Rates:** On request.

**City of License:** Kailua-Kona. **Station DMA:** Honolulu, HI. **Rank:** 72.

**Nielsen Data:** Not available.

## Hawaii — Kailua-Kona

### KLEI-DT Ch. 25

**Network Service:** ION.

**Grantee:** Aina'e Co. Ltd., PO Box 1660, Kailua, HI 96734.

**Mailing Address:** PO Box 8969, Honolulu, HI 96830-0969.

**Phone:** 808-593-3770.

**Web Site:** <http://www.ionline.tv>

**Technical Facilities:** Channel No. 25 (536-542 MHz). Authorized power: 1.4-kw max. visual, aural. Antenna: 2858-ft above av. terrain, 195-ft. above ground, 5516-ft. above sea level.

Latitude	19°	43'	16"
Longitude	155°	55'	15"

**Note:** Latitude and longitude coordinates shown are based on the North American Datum of 1927 (NAD 27) as currently required by the Mass Media Bureau of the FCC.

**Ownership:** Oceania Broadcasting Network Inc. (Group Owner).

**Began Operation:** Station operating under Special Temporary Authority at 2.5-kw max. visual; no on-air date

**Personnel:**

**Don Laidlaw**, Station Manager.

**Ken Wooley**, Chief Engineer.

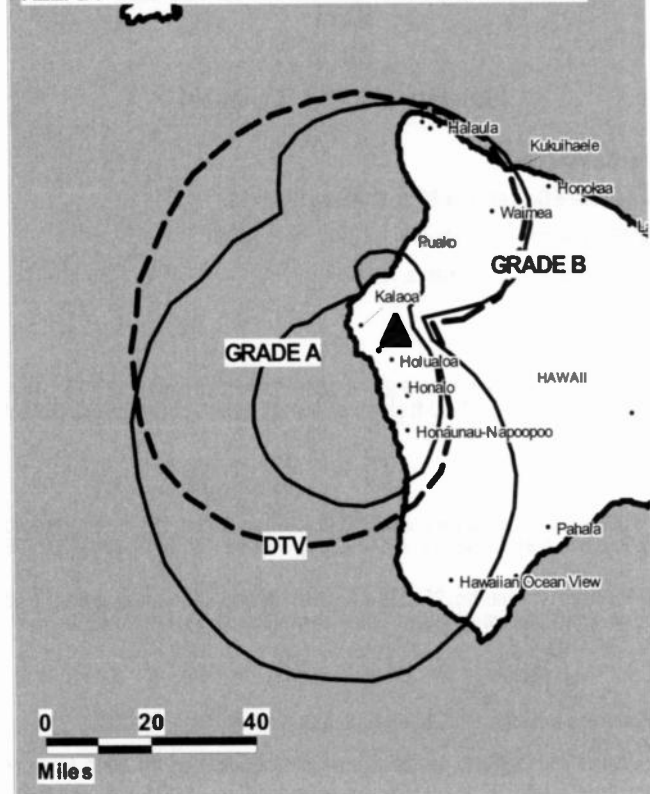
**Chris Racine**, Chief Operator.

**Susan Simms**, Office Manager.

**City of License:** Kailua-Kona. **Station DMA:** Honolulu, HI. **Rank:** 72.

**Nielsen Data:** Not available.

KLEI-DT BMPCDT-20060525AJ0 GRANTED: 8/4/2006



© 2007 Warren Communications News

**KPXO**

**Ch. 66**

**(Operates satellite KLEI, Kailua-Kona)**

**Network Service:** ION.

**Licensee:** Paxson Hawaii License Inc., 601 Clearwater Park Rd., West Palm Beach, FL 33401-6233.

**Studio:** 875 Waimanu St., Suite 630, Honolulu, HI 96813.

**Mailing Address:** 875 Waimanu St., Suite 630, Honolulu, HI 96813.

**Phone:** 808-591-1275. **Fax:** 808-591-1409.

**Web Site:** <http://www.ionline.tv>

**Technical Facilities:** Channel No. 66 (782-788 MHz). Authorized power: 96-kw max. visual. Antenna: 2073-ft above av. terrain, 46-ft. above ground, 2484-ft. above sea level.

Latitude	21°	19'	49"
Longitude	157°	45'	24"

**Transmitter:** Wilwilinui Ridge, 1.8-mi. SW of Waimanalo.

**Digital Facilities:** Channel No. 41 (632-638 MHz). Power: 34-kw max. visual, aural. Antenna: 2073-ft above av. terrain, 45-ft. above ground, 2485-ft. above sea level.

Latitude	21°	19'	49"
Longitude	157°	45'	24"

**FCC Digital File Number:** BPCDT-19991022AAZ. Granted: June 26, 2006.

**Note:** Latitude and longitude coordinates shown are based on the North American Datum of 1927 (NAD 27) as currently required by the Mass Media Bureau of the FCC.

**Ownership:** ION Media Networks Inc. (Group Owner).

**Began Operation:** August 31, 1998. Sale to current owner from Dove Broadcasting Co. approved by FCC August 12, 1998.

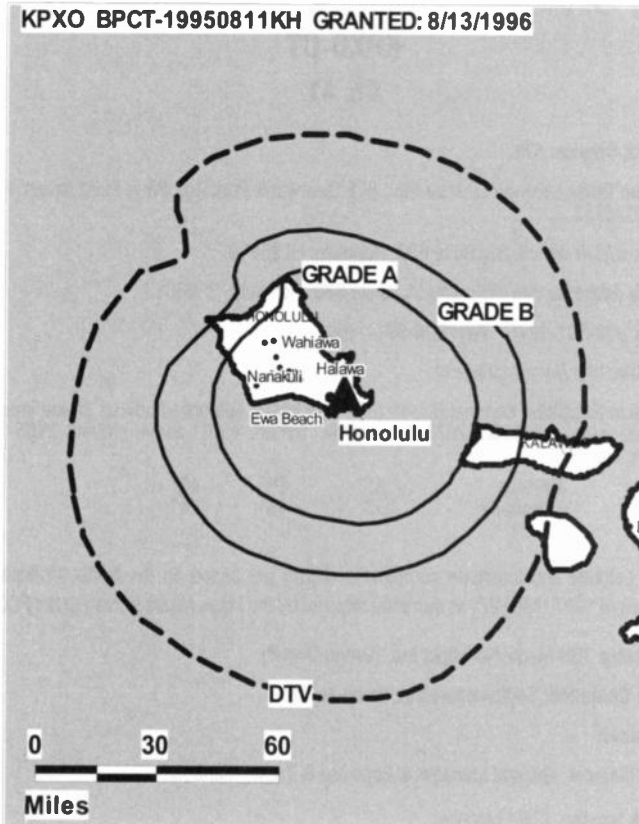
**Represented (legal):** Bechtel & Cole Chartered.

**Represented (engineering):** duTreil, Lundin & Rackley Inc.

**Personnel:**

Jeff Maguire, General Manager & Business & Traffic Manager.

KPXO BPCT-19950811KH GRANTED: 8/13/1996



© 2007 Warren Communications News

**Mark Rapson, Chief Engineer.**

**Rates:** On request.

**City of License:** Kaneohe. **Station DMA:** Honolulu, HI. **Rank:** 72.

**Nielsen Data:** Not available.

**KPXO-DT**  
**Ch. 41**

**Network Service:** ION.

**Grantee:** Paxson Hawaii License Inc., 601 Clearwater Park Rd., West Palm Beach, FL 33401-6233.

**Studio:** 875 Waimanu St., Suite 630, Honolulu, HI 96813.

**Mailing Address:** 875 Waimanu St., Suite 630, Honolulu, HI 96813.

**Phone:** 808-591-1275. **Fax:** 808-591-1409.

**Web Site:** <http://www.ionline.tv>

**Technical Facilities:** Channel No. 41 (632-638 MHz). Authorized power: 34-kw max. visual, aural. Antenna: 2073-ft above av. terrain, 45-ft. above ground, 2485-ft. above sea level.

Latitude	21°	19'	49"
Longitude	157°	45'	24"

**Note:** Latitude and longitude coordinates shown are based on the North American Datum of 1927 (NAD 27) as currently required by the Mass Media Bureau of the FCC.

**Ownership:** ION Media Networks Inc. (Group Owner).

**Began Operation:** Station operating; no on-air date

**Personnel:**

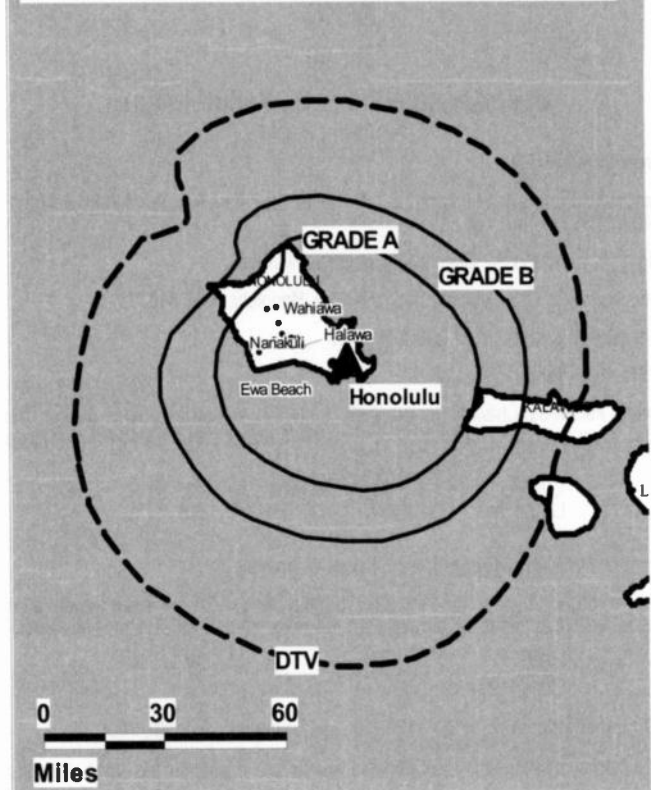
**Jeff Maguire**, General Manager & Business & Traffic Manager.

**Mark Rapson**, Chief Engineer.

**City of License:** Kaneohe. **Station DMA:** Honolulu, HI. **Rank:** 72.

**Nielsen Data:** Not available.

KPXO-DT BMPCDT-20060406AAO GRANTED: 6/26/2006



© 2007 Warren Communications News

**KAI-TV**  
**Ch. 7**  
**(Satellite of KHON-TV, Honolulu)**

**Network Service:** FOX.

**Licensee:** Montecito Hawaii License LLC, 559 San Ysidro Rd., Suite 1, Montecito, CA 93108.

**Studio:** 88 Piikoi St., Honolulu, HI 96814.

**Mailing Address:** 88 Piikoi St., Honolulu, HI 96814.

**Phone:** 808-591-2222. **Fax:** 808-591-9085.

**E-mail:** news@khon.com

**Web Site:** http://www.khon.com

**Technical Facilities:** Channel No. 7 (174-180 MHz). Authorized power: 29.8-kw visual, 5.89-kw aural. Antenna: 5940-ft above av. terrain, 75-ft. above ground, 10025-ft. above sea level.

Latitude	20°	42'	41.6"
Longitude	156°	15'	26.7"

**Transmitter:** Mount Haleakala, Maui.

**Digital Facilities:** Channel No. 36 (602-608 MHz). Power: 50-kw max. visual. Antenna: 5935-ft above av. terrain, 49-ft. above ground, 10000-ft. above sea level.

Latitude	20°	42'	41"
Longitude	156°	15'	26"

**FCC Digital File Number:** BPCDT-19991101AEI. Granted: March 17, 2000.

**Note:** Latitude and longitude coordinates shown are based on the North American Datum of 1927 (NAD 27) as currently required by the Mass Media Bureau of the FCC.

**Multichannel TV Sound:** Stereo only.

**News Services:** AP, Fox NewsEdge, CNN Newsource.

**Ownership:** Montecito Broadcast Group LLC (Group Owner).

**Began Operation:** November 19, 1958. Sale to present owner by Emmis Communications Corp. approved by FCC December 19, 2005.

**Represented (legal):** Latham & Watkins.

**Represented (sales):** Petry Television Inc.

**Personnel:**

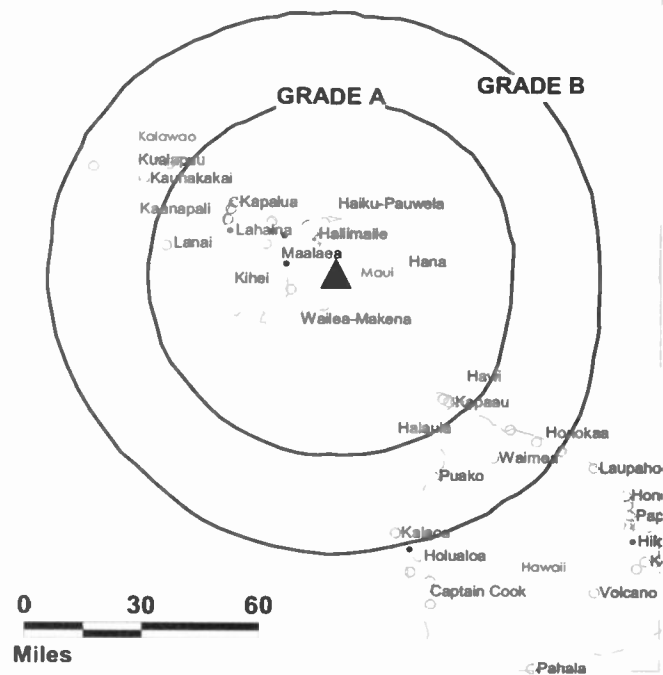
Bill Spellman, President & General Manager.

Steve Hiramoto, General Sales Manager.

Kenny Elcock, Engineering Director.

**Highest 30 Sec. Rate:** \$1600.

**KAI-TV BPCT-2906 GRANTED: 10/20/61**



© 2007 Warren Communications News

**City of License:** Wailuku. **Station DMA:** Honolulu, HI. **Rank:** 72.

Circulation © 2006 Nielsen. Coverage based on Nielsen study.

GrandTotal	Cable TV Households	Non-cable TV Households	Total TV Households
Estimated Station Totals *	0	21,250	21,250
Average Weekly Circulation (2006)	0	3,216	3,216
Average Daily Circulation (2006)		299	299

Station DMA Total	Cable TV Households	Non-cable TV Households	Total TV Households
Estimated Station Totals *	0	21,250	21,250
Average Weekly Circulation (2006)	0	3,216	3,216
Average Daily Circulation (2006)		299	299

\*Estimated station totals are sums of the Nielsen TV and Cable TV household estimates for each county in which the station registers viewing of more than 5% as per the Nielsen Survey Methods.

**KGMV**  
**Ch. 3**  
**(Satellite of KGMB, Honolulu)**

**Network Service:** CBS.

**Licensee:** Emmis Television License LLC, One Emmis Plaza, 40 Monument Circle, Suite 700, Indianapolis, IN 46204.

**Studio:** 1534 Kapiolani Blvd., Honolulu, HI 96814.

**Mailing Address:** 1534 Kapiolani Blvd., Honolulu, HI 96814.

**Phone:** 808-973-5462. **Fax:** 808-941-8153.

**Web Site:** <http://www.kgmb.com>

**Technical Facilities:** Channel No. 3 (60-66 MHz). Authorized power: 14.1-kw visual, 2.69-kw aural. Antenna: 5950-ft above av. terrain, 60-ft. above ground, 10054-ft. above sea level.

Latitude 20° 42' 41"  
 Longitude 156° 15' 35"

**Transmitter:** Mount Haleakala, Maui.

**Digital Facilities:** Channel No. 24 (530-536 MHz). Power: 72.4-kw max. visual. Antenna: 5951-ft above av. terrain, 38-ft. above ground, 10021-ft. above sea level.

Latitude 20° 42' 41"  
 Longitude 156° 15' 35"

**FCC Digital File Number:** BPCDT-19991029AFG. Granted: March 30, 2000.

**Note:** Latitude and longitude coordinates shown are based on the North American Datum of 1927 (NAD 27) as currently required by the Mass Media Bureau of the FCC.

**Ownership:** Emmis Communications Corp. (Group Owner).

**Began Operation:** April 24, 1955. Sale to present owner by Lee Enterprises Inc. approved by FCC September 27, 2000 (Television Digest, Vol. 40:20). Sale to Lee Enterprises Inc. by Heftel Broadcasting approved by FCC September 10, 1985. Previous sale by John S. Young approved by FCC March 7, 1974. Sale to Young by Pacific Broadcasting (Glasman interests) after they took over all properties from Honolulu Star-Bulletin approved by FCC May 5, 1965 (Vol. 4:42; 5:19).

**Represented (sales):** Katz Television.

**Personnel:**

Linda Moss, General Sales Manager.

Cindy Huwitt, National Sales Manager.

Tauna Lange, News Director.

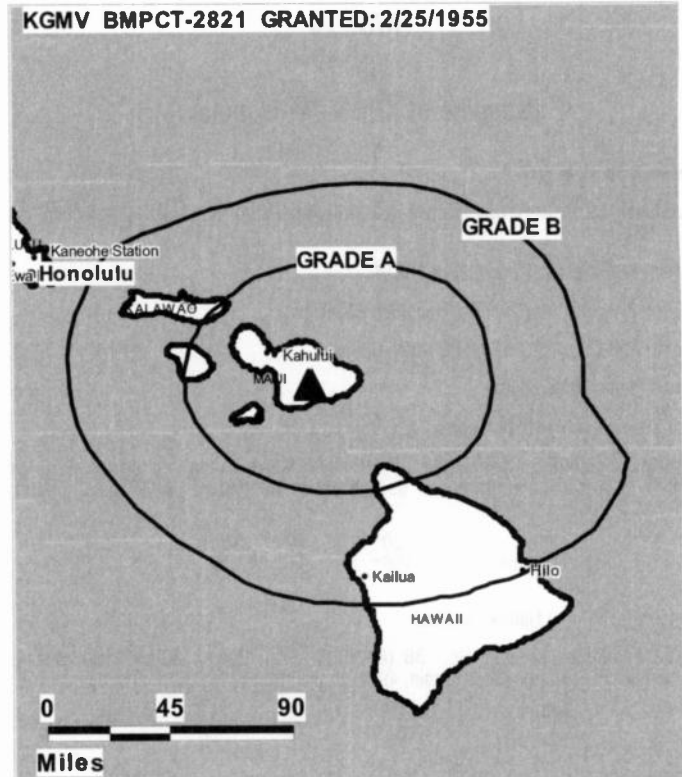
Doug Garlinger, Chief Engineer.

Mary Krakow, Business Manager.

Linda Brock, Promotion Manager.

Nick Carter, Production Manager.

Audrey Watson, Traffic Manager.



© 2007 Warren Communications News

Brenda Salgado, Assignment Editor.

**Rates:** Dn request.

**City of License:** Wailuku. **Station DMA:** Honolulu, HI. **Rank:** 72.

Circulation © 2006 Nielsen. Coverage based on Nielsen study.

GrandTotal	Cable TV Households	Non-cable TV Households	Total TV Households
Estimated Station Totals *	0	21,250	21,250
Average Weekly Circulation (2006)	0	2,934	2,934
Average Daily Circulation (2006)			233

Station DMA Total	Cable TV Households	Non-cable TV Households	Total TV Households
Estimated Station Totals *	0	21,250	21,250
Average Weekly Circulation (2006)	0	2,934	2,934
Average Daily Circulation (2006)			233

\*Estimated station totals are sums of the Nielsen TV and Cable TV household estimates for each county in which the station registers viewing of more than 5% as per the Nielsen Survey Methods.

**KMAU**  
**Ch. 12**  
**(Satellite of KITV, Honolulu)**

**Network Service:** ABC.

**Licensee:** Hearst-Argyle Stations Inc., c/o Brooks, Pierce, McLendon, Humphrey & Leonard, Box 1800, Raleigh, NC 27602.

**Studio:** 801 S. King St., Honolulu, HI 96813.

**Mailing Address:** 801 S. King St., Honolulu, HI 96813.

**Phone:** 808-535-0400. **Fax:** 808-536-8777.

**E-mail:** management@thehawaiichannel.com

**Web Site:** http://www.kitv.com

**Technical Facilities:** Channel No. 12 (204-210 MHz). Authorized power: 30-kw visual, 4.36-kw aural. Antenna: 6000-ft above av. terrain, 100-ft. above ground, 10000-ft. above sea level.

Latitude 20° 42' 43"  
 Longitude 156° 15' 26"

**Transmitter:** Haleakala Crater.

**Digital Facilities:** Channel No. 29 (560-566 MHz). Power: 51.2-kw max. visual. Antenna: 5805-ft above av. terrain, 79-ft. above ground, 10004-ft. above sea level.

Latitude 20° 42' 43"  
 Longitude 156° 15' 26"

**FCC Digital File Number:** BPCDT-970808KF. Granted: September 04, 1997.

**Note:** Latitude and longitude coordinates shown are based on the North American Datum of 1927 (NAD 27) as currently required by the Mass Media Bureau of the FCC.

**Satellite Earth Station:** Transmitter Larcant; Andrew, .

**Ownership:** Hearst-Argyle Television Inc. (Group Owner).

**Began Operation:** December 4, 1955. Sale to Shamrock Broadcasting by Maui Publishing Co. Ltd. approved by FCC March 27, 1978. Shamrock sold to Tak Communications January 27, 1987 (Television Digest, Vol. 26:46). Assignment of license to Michael Eskridge, operating agent, approved by FCC January 27, 1993. Transfer of control to Sharad Tak approved August 19, 1994. Sale to Argyle Television Inc. approved by FCC April 20, 1995. Merger with Hearst Corp. approved by FCC June 2, 1997 (Vol. 37:13, 35).

**Represented (legal):** Brooks, Pierce, McLendon, Humphrey & Leonard LLP.

**Personnel:**

**Michael A. Rosenberg**, President & General Manager.

**William Gaeth**, Vice President & General Sales Manager.

**Charmaine Kappler**, Promotion & Creative Services Director.

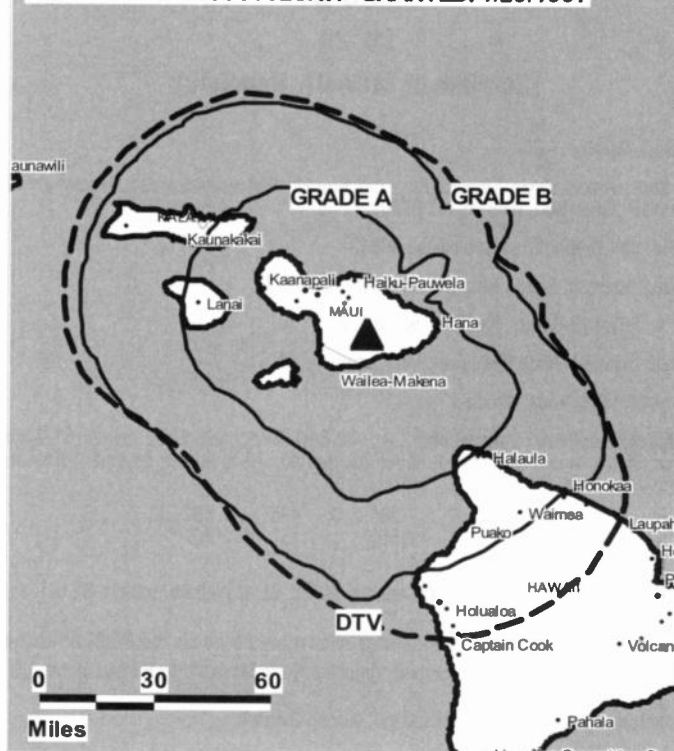
**John Wray**, Production Manager.

**Rodney Shimabukuro**, Chief Engineer.

**Russell Elwell**, Local Sales Manager & Marketing Director.

**Tod Pritchard**, News Director.

**KMAU BMPCT-19960628KW GRANTED: 1/29/1997**



© 2007 Warren Communications News

**Ron Chung**, Business Manager.

**Tracy Kelihoomalau**, Program Director.

**Rates:** On request.

**City of License:** Wailuku. **Station DMA:** Honolulu, HI. **Rank:** 72.

Circulation © 2006 Nielsen. Coverage based on Nielsen study.

GrandTotal	Cable	Non-cable	Total
	TV Households	TV Households	TV Households
Estimated Station Totals *	0	21,250	21,250
Average Weekly Circulation (2006)	0	3,107	3,107
Average Daily Circulation (2006)			284

Station DMA Total	Cable	Non-cable	Total
	TV Households	TV Households	TV Households
Estimated Station Totals *	0	21,250	21,250
Average Weekly Circulation (2006)	0	3,107	3,107
Average Daily Circulation (2006)			284

\*Estimated station totals are sums of the Nielsen TV and Cable TV household estimates for each county in which the station registers viewing of more than 5% as per the Nielsen Survey Methods.

**KMAU-DT**  
**Ch. 29**  
**(Satellite of KITV-DT, Honolulu)**

**Network Service:** ABC.

**Grantee:** Hearst-Argyle Stations Inc., c/o Brooks, Pierce, McLendon, Humphrey & Leonard, Box 1800, Raleigh, NC 27602.

**Studio:** 801 S. King St., Honolulu, HI 96813.

**Mailing Address:** 801 S. King St., Honolulu, HI 96813.

**Phone:** 808-535-0400. **Fax:** 808-536-8777.

**E-mail:** management@thehawaiiichannel.com

**Web Site:** http://www.kitv.com

**Technical Facilities:** Channel No. 29 (560-566 MHz). Authorized power: 51.2-kw max. visual. Antenna: 5805-ft above av. terrain, 79-ft. above ground, 10004-ft. above sea level.

Latitude	20°	42'	43"
Longitude	156°	15'	26"

**Transmitter:** Atop Mount Haleakala, approx. 20-mi. SE of Wailuku, 5.6-mi. SE of Kula.

**Note:** Latitude and longitude coordinates shown are based on the North American Datum of 1927 (NAD 27) as currently required by the Mass Media Bureau of the FCC.

**Ownership:** Hearst-Argyle Television Inc. (Group Owner).

**Began Operation:** Note: CP is for digital allocation to replace Ch. 12 (KMAU) Wailuku; Station operating; no on-air date

**Represented (legal):** Brooks, Pierce, McLendon, Humphrey & Leonard LLP.

**Represented (engineering):** Cavell, Mertz & Davis Inc.

**Personnel:**

**Michael A. Rosenberg**, President & General Manager.

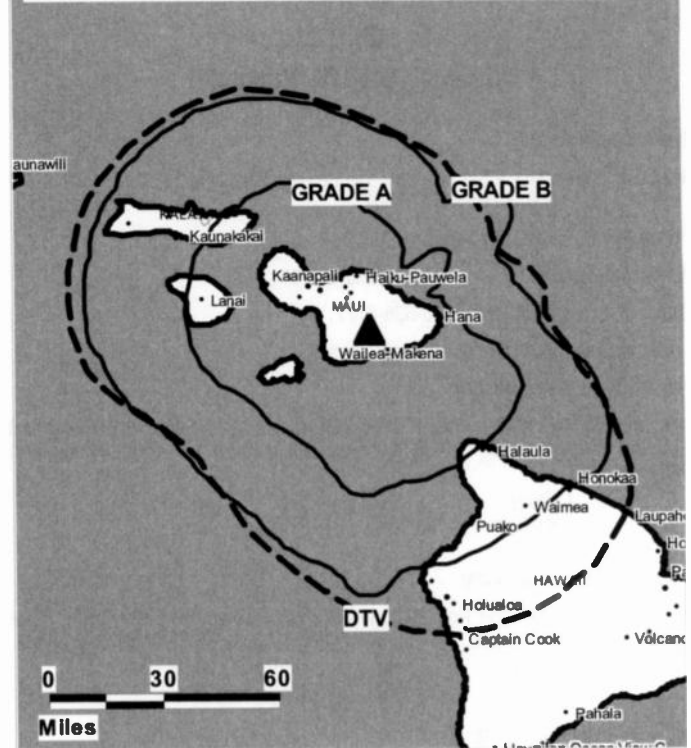
**William Gaeth**, Vice President & General Sales Manager.

**Charmaine Kappler**, Promotion & Creative Services Director.

**John Wray**, Production Manager.

**Russell Ehwel**, Local Sales Manager & Marketing Director.

KMAU-DT BPCDT-19970808KF GRANTED: 10/21/1997



© 2007 Warren Communications News

**Tod Pritchard**, News Director.

**Rodney Shimabukuro**, Chief Engineer.

**Ron Chung**, Business Manager.

**Tracy Kellihoomalū**, Program Director.

**City of License:** Wailuku. **Station DMA:** Honolulu, HI. **Rank:** 72.

**Nielsen Data:** Not available.



**KOGG**  
**Ch. 15**  
**(Satellite of KHNL, Honolulu)**

**Network Service:** NBC.

**Licensee:** KHNL/KFVE License Subsidiary LLC, 201 Monroe St., RSA Tower, 20th Floor, Montgomery, AL 36104.

**Studio:** 315 Sand Island Access Rd., Honolulu, HI 96819.

**Mailing Address:** 150-B Puuhale Rd., Honolulu, HI 96819.

**Phone:** 808-847-3246. **Fax:** 808-845-3616.

**E-mail:** news@khn1.com

**Web Site:** http://www.khn1.com

**Technical Facilities:** Channel No. 15 (476-482 MHz). Authorized power: 759-kw max. visual, 75.9-kw aural. Antenna: 5653-ft above av. terrain, 59-ft. above ground, 9751-ft. above sea level.

Latitude	20°	42'	34"
Longitude	156°	15'	54"

**Transmitter:** Mount Haleakala, approx. 19.9-mi. SE of Wailuku.

**Digital Facilities:** Channel No. 16 (482-488 MHz). Power: 50-kw max. visual. Antenna: 5653-ft above av. terrain, 58-ft. above ground, 9750-ft. above sea level.

Latitude	20°	42'	34"
Longitude	156°	15'	54"

**FCC Digital File Number:** BPCDT-19991029AEH. Granted: January 04, 2001.

**Note:** Latitude and longitude coordinates shown are based on the North American Datum of 1927 (NAD 27) as currently required by the Mass Media Bureau of the FCC.

**Ownership:** Raycom Media Inc. (Group Owner).

**Began Operation:** August 22, 1989. Sale to Belo Corp. from Providence Journal Broadcasting Corp. approved by FCC February 28, 1997. Sale to present owner from Belo Corp. approved by FCC September 2, 1999.

**Represented (legal):** Covington & Burling.

**Personnel:**

John L. Fink, General Manager.

Stuart Chang, General Sales Manager.

Sandra Gino, Local Sales Manager.

Dan Chinn, National Sales Manager.

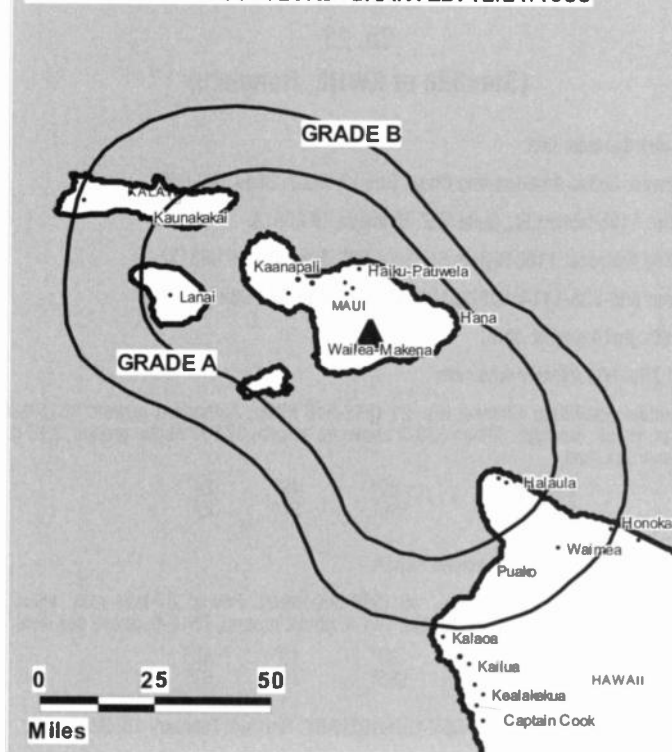
Sue Levine, News Director.

Keith Aotaki, Engineering Director.

Brian Kam, Controller.

Daniel Schmidt, Program Director.

KOGG BMPCT-19880826KJ GRANTED: 12/21/1988



© 2007 Warren Communications News

Michael Langley, Marketing Director.

**Rates:** On request.

**City of License:** Wailuku. **Station DMA:** Honolulu, HI. **Rank:** 72.

Circulation © 2006 Nielsen. Coverage based on Nielsen study.

GrandTotal	Cable TV Households	Non-cable TV Households	Total TV Households
Estimated Station Totals *	0	21,250	21,250
Average Weekly Circulation (2006)	0	2,056	2,056
Average Daily Circulation (2006)			149

Station DMA Total	Cable TV Households	Non-cable TV Households	Total TV Households
Estimated Station Totals *	0	21,250	21,250
Average Weekly Circulation (2006)	0	2,056	2,056
Average Daily Circulation (2006)			149

\*Estimated station totals are sums of the Nielsen TV and Cable TV household estimates for each county in which the station registers viewing of more than 5% as per the Nielsen Survey Methods.

**KWHM**  
**Ch. 21**  
**(Satellite of KWHE, Honolulu)**

**Network Service:** IND.

**Licensee:** LeSea Broadcasting Corp., Box 12, South Bend, IN 46624.

**Studio:** 1188 Bishop St., Suite 502, Honolulu, HI 96813.

**Mailing Address:** 1188 Bishop St., Suite 502, Honolulu, HI 96813.

**Phone:** 808-538-1414; 219-291-8200. **Fax:** 808-526-0326.

**E-mail:** gm14@lesea.com

**Web Site:** <http://www.kwhe.com>

**Technical Facilities:** Channel No. 21 (512-518 MHz). Authorized power: 12.25-kw max. visual. Antenna: Minus 370-ft above av. terrain, 171-ft. above ground, 292-ft. above sea level.

Latitude	20°	49'	24"
Longitude	156°	27'	27"

**Transmitter:** Behind old Puunene Airport.

**Digital Facilities:** Channel No. 45 (656-662 MHz). Power: 87-kw max. visual. Antenna: 4258-ft above av. terrain, 171-ft. above ground, 7510-ft. above sea level.

Latitude	20°	40'	58"
Longitude	156°	19'	07"

**FCC Digital File Number:** BPCDT-19991020ABY. Granted: February 10, 2003.

**Note:** Latitude and longitude coordinates shown are based on the North American Datum of 1927 (NAD 27) as currently required by the Mass Media Bureau of the FCC.

**Ownership:** LeSea Broadcasting Corp. (Group Owner).

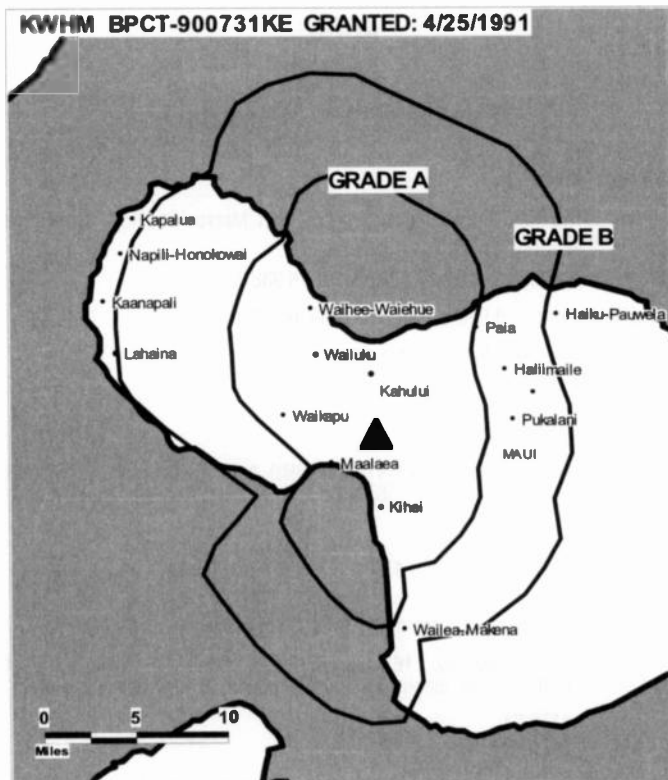
**Began Operation:** June 15, 1993.

**Represented (sales):** Landin Media Inc.

**Personnel:**

**Tony Boquer,** General Manager.

**Michael Kemmerling,** Engineering Director.



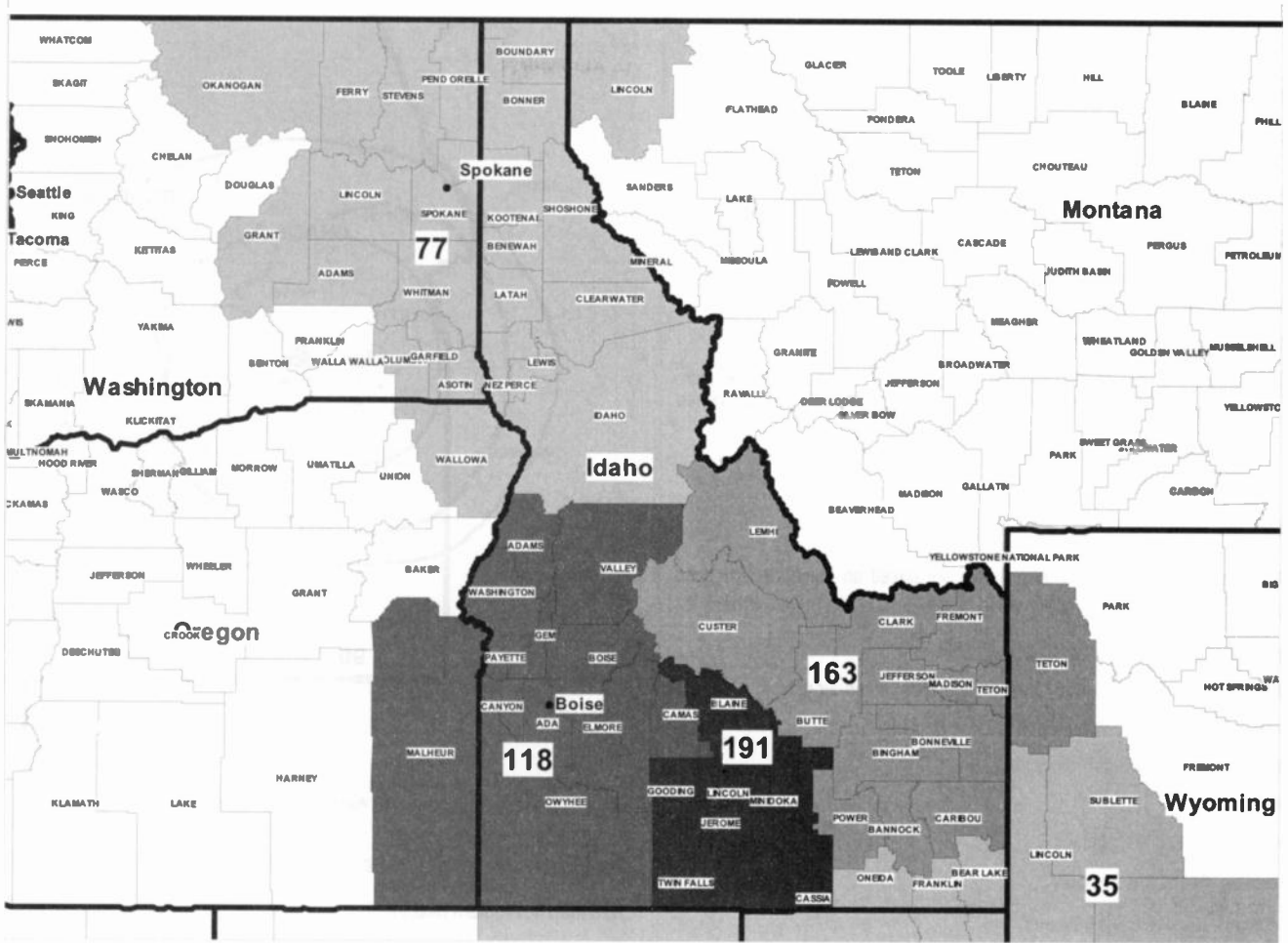
© 2007 Warren Communications News

**Ray Flores,** Traffic Manager.

**Rates:** On request.

**City of License:** Wailuku. **Station DMA:** Honolulu, HI. **Rank:** 72.

**Nielsen Data:** Not available.



© 2007 Warren Communications News

MARKET	NIELSEN DMA TV HOUSEHOLDS	RANK	MARKET AREA COMMERCIAL STATIONS
Salt Lake City, UT	839,170	35	KCBU-OT (3); KCSG (4); KCSG-DT (14); KENV (10); KJZZ-OT (46); KJZZ-TV (14); KPNZ (24); KSL-OT (38); KSL-TV (5); KSTU (13); KSTU-DT (28); KTMW (20); KTVX (4); KTVX-OT (40); KUCW (30); KUCW-DT (48); KUPX (16); KUPX-OT (28); KUSG (12); KUSG-OT (9); KUTF (12); KUTH (32); KUTV (2); KUTV-DT (34); KVMN (3)
Spokane, WA	395,490	77	KAYU-DT (30); KAYU-TV (28); KGPX (34); KHQ-DT (15); KHQ-TV (6); KQUP (24); KREM-DT (20); KREM-TV (2); KSKN (22); KSKN-DT (36); KQLY-DT (13); KQLY-TV (4)
Boise, ID	238,990	118	KBCI-DT (28); KBCI-TV (2); KVI (6); KVI-DT (24); KKJB (39); KNIN-DT (10); KNIN-TV (9); KTRV-DT (13); KTRV-TV (12); KTVB (7); KTVB-OT (26)
Idaho Falls-Pocatello, ID	116,560	163	KBEO (11); KFXP (31); KIOK (3); KIDK-DT (36); KIFI-OT (9); KIFI-TV (8); KJWY (2); KPFI (15); KPVI (6); KPVI-DT (23)
Twin Falls, ID	61,160	191	KIOA (5); KMMT (11); KMMT-DT (16); KXTF (35); KXTF-OT (34)

**Idaho *Digital* Station Totals as of October 1, 2006**

	VHF	UHF	TOTAL
Commercial Television	3	8	11
Educational Television	1	4	5
	4	12	16

**Idaho Analog Station Totals as of October 1, 2006**

	VHF	UHF	TOTAL
Commercial Television	11	4	15
Educational Television	4	2	6
	15	6	21

**KBCI-DT**  
**Ch. 28**

**Network Service:** CBS.

**Licensee:** Fisher Broadcasting-Idaho TV LLC, 100 4th Ave. N, Suite 440, Seattle, WA 98109.

**Studio:** 140 N. 16th St., Boise, ID 83702.

**Mailing Address:** Box 2, Boise, ID 83707.

**Phone:** 208-472-2222. **Fax:** 208-472-2212.

**E-mail:** tinam@kbcitv.com

**Web Site:** http://www.kbcitv.com

**Technical Facilities:** Channel No. 28 (554-560 MHz). Authorized power: 89-kw max. visual. Antenna: 2815-ft above av. terrain, 307-ft. above ground, 7173-ft. above sea level.

Latitude	43°	45'	21"
Longitude	116°	05'	54"

**Transmitter:** Deer Point Peak, Shafer Butte.

**Note:** Latitude and longitude coordinates shown are based on the North American Datum of 1927 (NAD 27) as currently required by the Mass Media Bureau of the FCC.

**Ownership:** Fisher Communications Inc. (Group Owner).

**Began Operation:** September 20, 2001. Station operating; no on-air date.

**Represented (legal):** Pillsbury Winthrop Shaw Pittman LLP.

**Represented (sales):** Continental Television Sales.

**Personnel:**

**Jeff Anderson**, General Manager.

**Jeffrey Bishop**, Operations Manager.

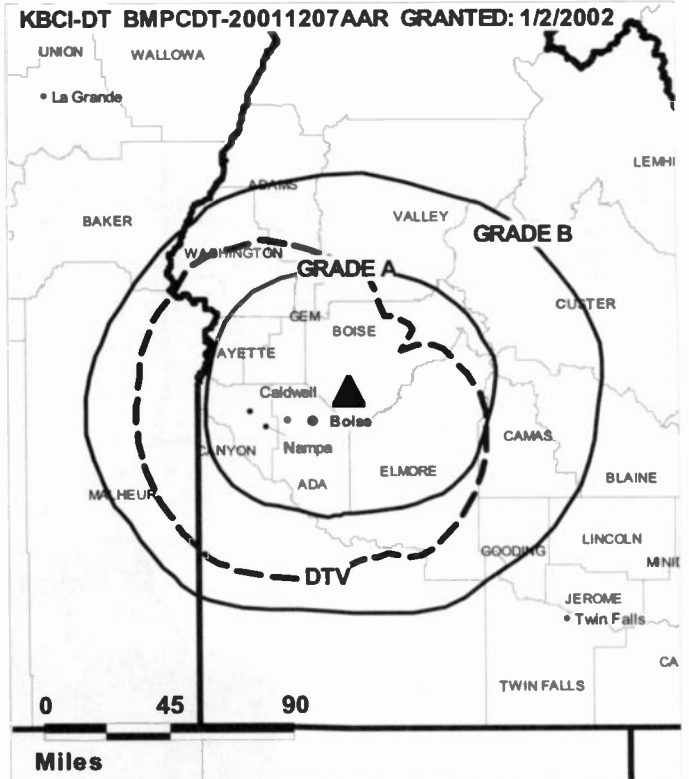
**Larry Polowski**, General Sales Manager.

**Kym Pratt**, Local Sales Manager.

**Laura Walker**, National Sales Coordinator.

**Mark Browning**, News Director.

**Lee Williams**, Chief Engineer.



© 2007 Warren Communications News

**Steve Ringer**, Business Manager.

**Tina Morris**, Program Director.

**Greg Eisenbarth**, Creative Services Director.

**Tara Schwed**, Traffic Manager.

**City of License:** Boise. **Station DMA:** Boise, ID. **Rank:** 118.

**Nielsen Data:** Not available.

**KBCI-TV**

**Ch. 2**

**Network Service:** CBS.

**Licensee:** Fisher Broadcasting-Idaho TV LLC, 100 4th Ave. N, Suite 440, Seattle, WA 98109.

**Studio:** 140 N. 16th St., Boise, ID 83702.

**Mailing Address:** Box 2, Boise, ID 83707.

**Phone:** 208-472-2222. **Fax:** 208-472-2212.

**E-mail:** tinam@kbcitv.com

**Web Site:** http://www.kbcitv.com

**Technical Facilities:** Channel No. 2 (54-60 MHz). Authorized power: 65-kw visual, 12.9-kw aural. Antenna: 2640-ft above av. terrain, 150-ft. above ground, 7170-ft. above sea level.

Latitude 43° 45' 17"  
Longitude 116° 05' 53"

**Transmitter:** Deer Point Peak, Shafer Butte.

**Digital Facilities:** Channel No. 28 (554-560 MHz). Power: 89-kw max. visual. Antenna: 2815-ft above av. terrain, 307-ft. above ground, 7173-ft. above sea level.

Latitude 43° 45' 21"  
Longitude 116° 05' 54"

**FCC Digital File Number:** B MPCDT-20011207AAR. Granted: January 02, 2002.

**Note:** Latitude and longitude coordinates shown are based on the North American Datum of 1927 (NAD 27) as currently required by the Mass Media Bureau of the FCC.

**Satellite Earth Stations:** Transmitter Larcen; Harris, 6.1-meter C-band; Scientific-Atlanta, 7-meter C-band; DH Satellite, 3-meter Ku-band; Scientific-Atlanta, Harris, Drake receivers.

**News Services:** AP, CBS Newspath.

**Ownership:** Fisher Communications Inc. (Group Owner).

**Began Operation:** November 26, 1953. Sale to Northwest Television Inc. by Boise Valley Broadcasters Inc. approved by FCC August 31, 1976. Sale to Retlaw Enterprises Inc. approved by FCC March 31, 1996. Sale to present owner from Retlaw Enterprises Inc. approved by FCC April 20, 1999.

**Represented (sales):** Continental Television Sales.

**Represented (legal):** Pillsbury Winthrop Shaw Pittman LLP.

**Personnel:**

Jeff Anderson, General Manager.

Jeffrey Bishop, Operations Manager.

Larry Polowski, General Sales Manager.

Kym Pratt, Local Sales Manager.

Laura Walker, National Sales Coordinator.

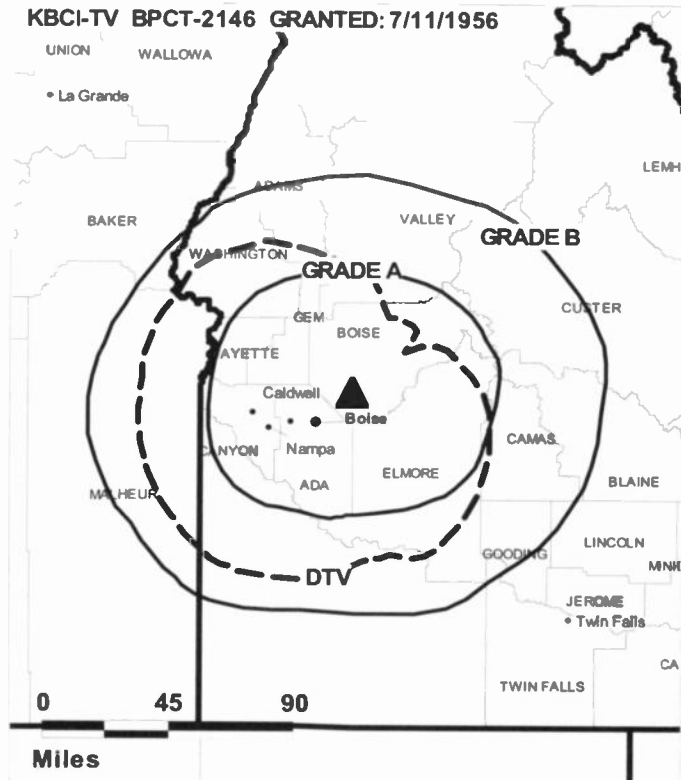
Mark Browning, News Director.

Mark Browning, News Director.

Steve Ringer, Business Manager.

Tina Morris, Program Director.

**KBCI-TV BPCT-2146 GRANTED: 7/11/1956**



© 2007 Warren Communications News

Greg Eisenbarth, Creative Services Director.

Tara Schwed, Traffic Manager.

**Highest 30 Sec. Rate:** \$4500.

**City of License:** Boise. **Station DMA:** Boise, ID. **Rank:** 118.

Circulation © 2006 Nielsen. Coverage based on Nielsen study.

GrandTotal	Cable TV Households	Non-cable TV Households	Total TV Households
Estimated Station Totals *	82,730	136,710	219,440
Average Weekly Circulation (2006)	52,675	74,364	127,039
Average Daily Circulation (2006)			58,130
Station DMA Total	Cable TV Households	Non-cable TV Households	Total TV Households
Estimated Station Totals *	82,730	132,420	215,150
Average Weekly Circulation (2006)	52,675	73,853	126,528
Average Daily Circulation (2006)			57,941
Other DMA Total	Cable TV Households	Non-cable TV Households	Total TV Households
Estimated Station Totals *	0	4,290	4,290
Average Weekly Circulation (2006)	0	511	511
Average Daily Circulation (2006)			189

\*Estimated station totals are sums of the Nielsen TV and Cable TV household estimates for each county in which the station registers viewing of more than 5% as per the Nielsen Survey Methods.

**KKJB  
Ch. 39**

**Network Service:** IND.

**Licensee:** Boise Telecasters LP, 706 W. Herndon Ave., Fresno, CA 93650-1033.

**Studio:** 1976 Century Way, Boise, ID.

**Mailing Address:** 706 W. Herndon Ave., Fresno, CA 93650-1033.

**Phone:** 208-331-3900. **Fax:** 559-435-3201.

**E-mail:** info@cocolatv.com

**Web Site:** http://www.kkjbtv.com

**Technical Facilities:** Channel No. 39 (320-626 MHz). Authorized power: 1295-kw max. visual, aural. Antenna: 1752-ft above av. terrain, 164-ft. above ground, 6020-ft. above sea level.

Latitude	43°	44'	23"
Longitude	116°	08'	15"

**Note:** Latitude and longitude coordinates shown are based on the North American Datum of 1927 (NAD 27) as currently required by the Mass Media Bureau of the FCC.

**Ownership:** Boise Telecasters LP.

**Began Operation:** Sale to present owner by Gary M. Cocola Family Trust approved by FCC May 11, 2004. Sale to Gary M. Cocola Family Trust by KM Communications Inc. approved by FCC March 11, 2004.

**Represented (engineering):** Cohen Dippell & Everist PC.

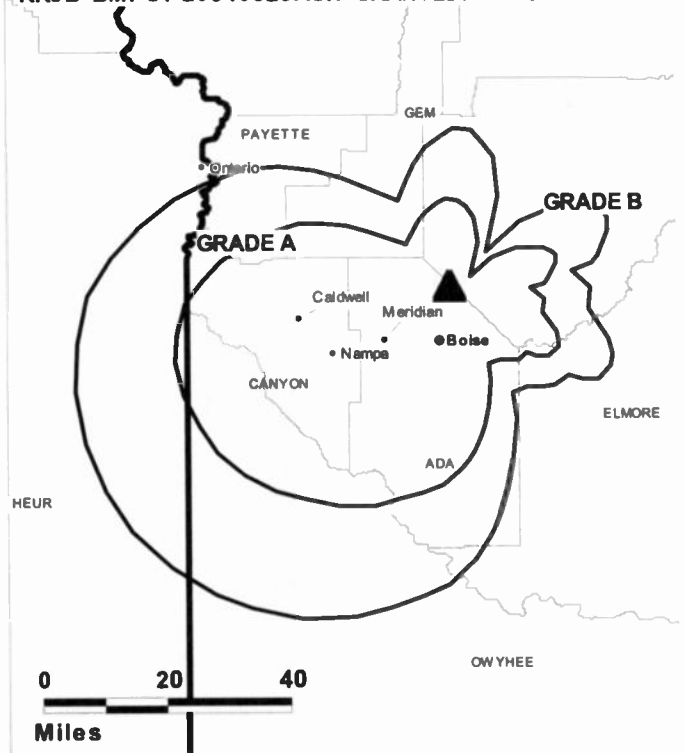
**Represented (legal):** Dow, Lohnes & Albertson PLLC.

**Personnel:**

Gary Cocola, General Manager.

**City of License:** Boise. **Station DMA:** Boise, ID. **Rank:** 118.

KKJB BMPCT-20040629ACH GRANTED: 11/2/2004



© 2007 Warren Communications News

Nielsen Data: Not available.

**KTVB**  
**Ch. 7**

**Network Service:** NBC.

**Licensee:** Belo TV Inc., 400 S. Record St., Dallas, TX 75202.

**Studio:** 5407 Fairview Ave., Boise, ID 83706.

**Mailing Address:** Box 7, Boise, ID 83707.

**Phone:** 208-375-7277. **Fax:** 208-378-1762.

**E-mail:** darmstrong@ktvb.com

**Web Site:** http://www.ktvb.com

**Technical Facilities:** Channel No. 7 (174-180 MHz). Authorized power: 162-kw visual, 26.3-kw aural. Antenna: 2650-ft above av. terrain, 226-ft. above ground, 7206-ft. above sea level.

Latitude	43°	45'	16"
Longitude	116°	05'	56"

**Transmitter:** TV Lot No. 3, Deer Point, ID.

**Digital Facilities:** Channel No. 26 (542-548 MHz). Power: 948-kw max. visual. Antenna: 2575-ft above av. terrain, 121-ft. above ground.

Latitude	43°	45'	16"
Longitude	116°	05'	56"

**FCC Digital File Number:** B MPCDT-20010731ABL. Granted: November 05, 2001.

**Note:** Latitude and longitude coordinates shown are based on the North American Datum of 1927 (NAD 27) as currently required by the Mass Media Bureau of the FCC.

**Satellite Earth Station:** Transmitter RCA; Prodelin, 5-meter C-band; Microdyne, M/A-Corn, Harris, Gardiner receivers.

**News Services:** AP, NBC News Channel, CNN Newsource.

**Ownership:** Belo Corp. (Group Owner).

**Began Operation:** July 12, 1953. Sale to King Broadcasting by Georgia M. Davidson, et al., approved by FCC February 22, 1980 (Television Digest, Vol. 19:41). Sale to Providence Journal Broadcasting approved August 27, 1991 (Vol. 30:35; 31:9, 29). Sale to present owner approved by FCC February 28, 1997. (Vol. 36:40, 37:9).

**Represented (sales):** TeleRep Inc.

**Represented (legal):** Wiley, Rein & Fielding.

**Personnel:**

**Ooug Armstrong,** President & General Manager.

**P.J. Laws,** Promotion Director.

**Traci Llew,** Research Director.

**Paul Budell,** Operations Manager.

**Kristi Edmunds,** Sales & Marketing Director.

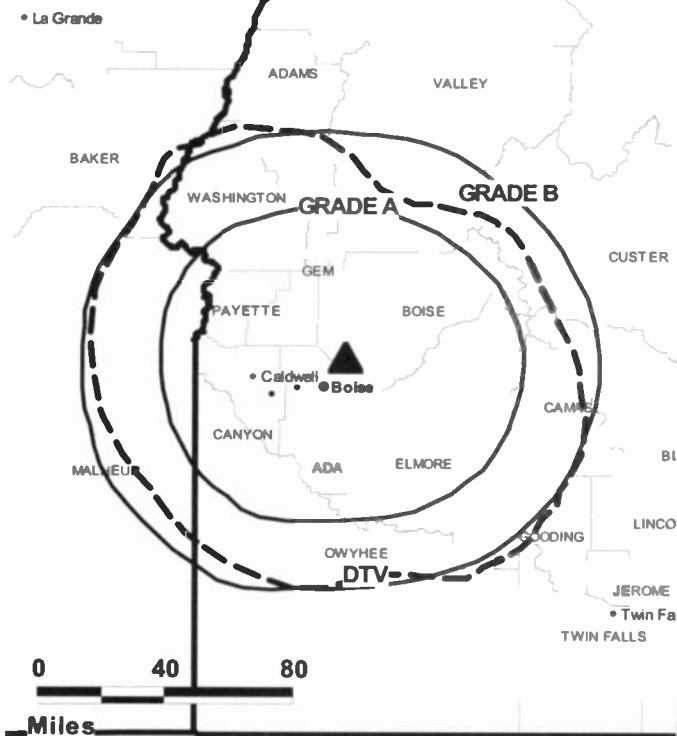
**Robert Truman,** Local Sales Manager.

**Brad Bond,** National Sales Manager.

**Richard Strack,** Chief Engineer.

**Ryan Cleverley,** Controller.

**KTVB BPCT-19820721KG GRANTED: 8/31/1982**



© 2007 Warren Communications News

**Shannon Godsey,** Program Director & Traffic Manager.

**City of License:** Boise. **Station DMA:** Boise, ID. **Rank:** 118.

Circulation © 2006 Nielsen. Coverage based on Nielsen study.

<b>Grand Total</b>	<b>Cable</b>	<b>Non-cable</b>	<b>Total</b>
	<b>TV Households</b>	<b>TV Households</b>	<b>TV Households</b>
Estimated Station Totals *	86,080	142,300	228,380
Average Weekly Circulation (2006)	68,581	106,087	174,668
Average Daily Circulation (2006)			110,059
<b>Station DMA Total</b>	<b>Cable</b>	<b>Non-cable</b>	<b>Total</b>
	<b>TV Households</b>	<b>TV Households</b>	<b>TV Households</b>
Estimated Station Totals *	82,730	132,420	215,150
Average Weekly Circulation (2006)	67,110	104,833	171,943
Average Daily Circulation (2006)			108,558
<b>Other DMA Total</b>	<b>Cable</b>	<b>Non-cable</b>	<b>Total</b>
	<b>TV Households</b>	<b>TV Households</b>	<b>TV Households</b>
Estimated Station Totals *	3,350	9,880	13,230
Average Weekly Circulation (2006)	1,471	1,254	2,725
Average Daily Circulation (2006)			1,501

\*Estimated station totals are sums of the Nielsen TV and Cable TV household estimates for each county in which the station registers viewing of more than 5% as per the Nielsen Survey Methods.

**KTVB-DT**  
**Ch. 26**

**Network Service:** NBC.

**Licensee:** Belo TV Inc., 400 S. Record St., Dallas, TX 75202.

**Studio:** 5407 Fairview Ave., Boise, ID 83706.

**Mailing Address:** Box 7, Boise, ID 83707.

**Phone:** 208-375-7277; 800-559-7277. **Fax:** 208-378-1762.

**E-mail:** info@ktvb.com; ktvbnews@ktvb.com

**Web Site:** http://www.ktvb.com

**Technical Facilities:** Channel No. 26 (542-548 MHz). Authorized power: 948-kw max. visual. Antenna: 2575-ft above av. terrain, 121-ft. above ground.

Latitude	43°	45'	16"
Longitude	116°	05'	56"

**Note:** Latitude and longitude coordinates shown are based on the North American Datum of 1927 (NAD 27) as currently required by the Mass Media Bureau of the FCC.

**Ownership:** Belo Corp. (Group Owner).

**Began Operation:** November 1, 2002. Standard and High Definition.

**Represented (sales):** TeleRep Inc.

**Personnel:**

**Doug Armstrong**, President & General Manager.

**Paul Budell**, Operations Manager.

**Kristi Edmunds**, Sales & Marketing Director.

**Robert Truman**, Local Sales Manager.

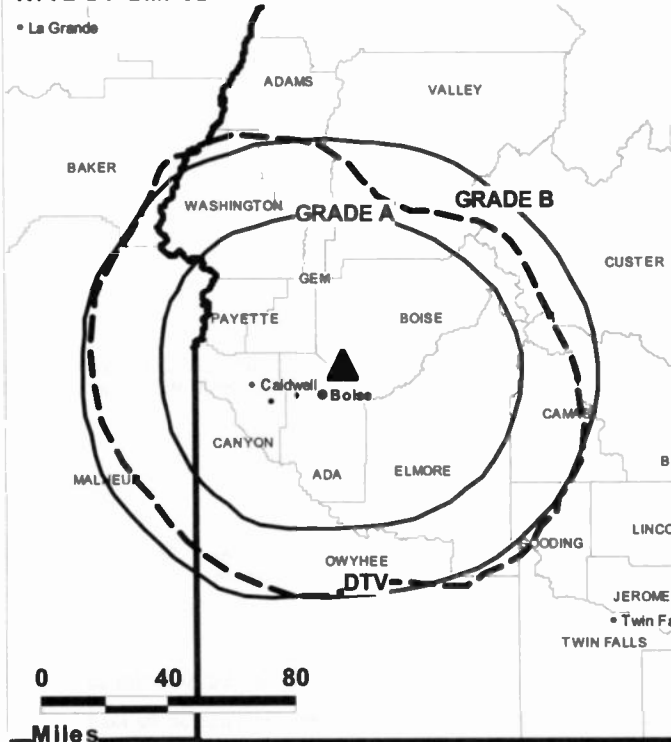
**Brad Band**, National Sales Manager.

**Richard Strack**, Chief Engineer.

**Ryan Cleverley**, Controller.

**P.J. Laws**, Promotion Director.

KTVB-DT BMPCDT-20010731ABL GRANTED: 11/5/2001



© 2007 Warren Communications News

**Traci Liew**, Research Director.

**Shannon Godsey**, Program Director & Traffic Manager.

**City of License:** Boise. **Station DMA:** Boise, ID. **Rank:** 118.

**Nielsen Data:** Not available.



**KNIN-DT**  
**Ch. 10**

**Network Service:** CW.

**Grantee:** Banks-Boise Inc., 1124 Merrill St., Winnetka, IL 60093.

**Studio:** 816 W. Bannock, Suite 402, Boise, ID 83702.

**Mailing Address:** 816 W. Bannock, Suite 402, Boise, ID 83702.

**Phone:** 208-331-0909. **Fax:** 208-344-0119.

**E-mail:** andyf@knin.com

**Web Site:** <http://www.knin.com>

**Technical Facilities:** Channel No. 10 (192-198 MHz). Authorized power: 14-kw visual.  
Antenna: 2684-ft above av. terrain, 177-ft. above ground, 7218-ft. above sea level.

Latitude	43°	45'	18"
Longitude	116°	05'	52"

**Note:** Latitude and longitude coordinates shown are based on the North American Datum of 1927 (NAD 27) as currently required by the Mass Media Bureau of the FCC.

**Ownership:** Banks Broadcasting Inc. (Group Owner).

**Began Operation:** Station operating under Special Temporary Authority at 3.34-kw visual; no on-air date

**Represented (sales):** Blair Television.

**Personnel:**

Lyle Banks, General Manager.

Roger Ayers, General Sales Manager.

Tom Kietly, Local Sales Manager.

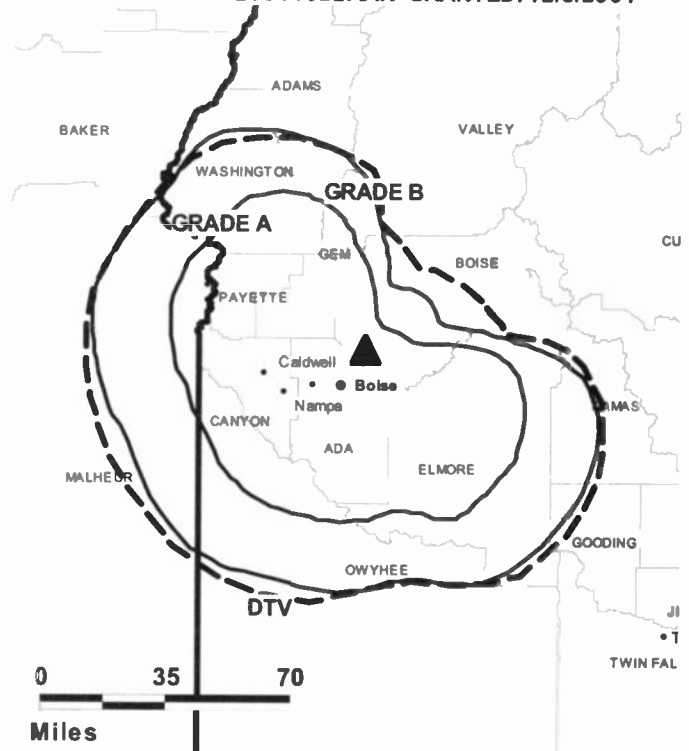
David Smith, Chief Engineer.

Tauna Pacheco, Business Manager.

Toni Gillett, Program Director.

Jim Stoner, Promotion Director.

KNIN-DT BMPCDT-20011022AAK GRANTED: 12/3/2001



© 2007 Warren Communications News

Andy Favor, Production Manager.

Nicole Pulley, Traffic Manager.

City of License: Caldwell. Station DMA: Boise, ID. Rank: 118.

Nielsen Data: Not available.

**KNIN-TV**  
**Ch. 9**

**Network Service:** MNT.

**Licensee:** Banks-Boise Inc., 1124 Merrill St., Winnetka, IL 60093.

**Studio:** 816 W. Bannock, Suite 402, Boise, ID 83702.

**Mailing Address:** 816 W. Bannock, Suite 402, Boise, ID 83702.

**Phone:** 208-331-0909. **Fax:** 208-344-0119.

**E-mail:** andyf@knin.com

**Web Site:** http://www.knin.com

**Technical Facilities:** Channel No. 9 (186-192 MHz). Authorized power: 162-kw visual, aural. Antenna: 2690-ft above av. terrain, 210-ft. above ground, 7241-ft. above sea level.

Latitude 43° 45' 18"  
Longitude 116° 05' 52"

**Digital Facilities:** Channel No. 10 (192-198 MHz). Power: 14-kw visual. Antenna: 2684-ft above av. terrain, 177-ft. above ground, 7218-ft. above sea level.

Latitude 43° 45' 18"  
Longitude 116° 05' 52"

**FCC Digital File Number:** B MPCDT-20011022AAK. Granted: December 03, 2001.

**Note:** Latitude and longitude coordinates shown are based on the North American Datum of 1927 (NAD 27) as currently required by the Mass Media Bureau of the FCC.

**Multichannel TV Sound:** Stereo only.

**Ownership:** Banks Broadcasting Inc. (Group Owner).

**Began Operation:** December 28, 1992. Sale to present owner by Bill Schuyler approved by FCC March 19, 2001.

**Represented (sales):** Blair Television.

**Represented (legal):** Fletcher, Heald & Hildreth PLC.

**Represented (engineering):** Lieberman & Walisko.

**Personnel:**

Lyle Banks, General Manager.

Roger Ayers, General Sales Manager.

Tom Kletly, Local Sales Manager.

David Smith, Chief Engineer.

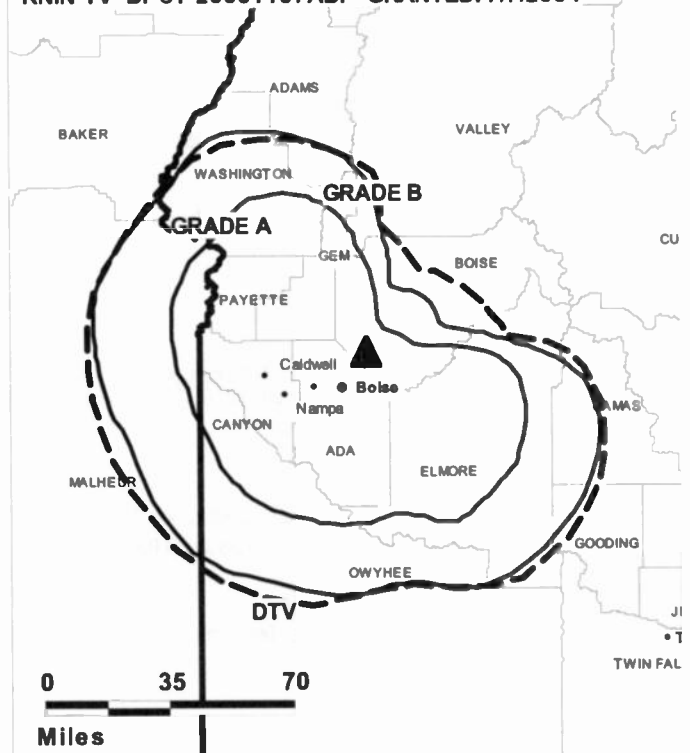
Tauna Pacheco, Business Manager.

Toni Gillett, Program Director.

Jim Stoner, Promotion Director.

Andy Favor, Production Manager.

KNIN-TV BPCT-20031107ABP GRANTED: 7/7/2004



Nicole Pulley, Traffic Manager.

**Highest 30 Sec. Rate:** \$600.

**City of License:** Caldwell. **Station DMA:** Boise, ID. **Rank:** 118.

Circulation © 2006 Nielsen. Coverage based on Nielsen study.

GrandTotal	Cable TV Households	Non-cable TV Households	Total TV Households
Estimated Station Totals *	82,730	132,420	215,150
Average Weekly Circulation (2006)	24,047	47,684	71,731
Average Daily Circulation (2006)			23,924

Station DMA Total	Cable TV Households	Non-cable TV Households	Total TV Households
Estimated Station Totals *	82,730	132,420	215,150
Average Weekly Circulation (2006)	24,047	47,684	71,731
Average Daily Circulation (2006)			23,924

\*Estimated station totals are sums of the Nielsen TV and Cable TV household estimates for each county in which the station registers viewing of more than 5% as per the Nielsen Survey Methods.

**KIDK**

**Ch. 3**

**Network Service:** CBS.

**Licensee:** Fisher Broadcasting-Southeast Idaho TV LLC, 600 University St., Suite 1525, Seattle, WA 98101.

**Studios:** 1255 E. 17th St., Idaho Falls, ID 83401; 150 S. Main, Pocatello, ID 83204.

**Mailing Address:** Box 2008, Idaho Falls, ID 83403.

**Phone:** 208-522-5100. **Fax:** 208-522-5103.

**E-mail:** [newsroom@kidk.com](mailto:newsroom@kidk.com)

**Web Site:** <http://www.kidk.com>

**Technical Facilities:** Channel No. 3 (60-66 MHz). Authorized power: 100-kw visual, 14.4-kw aural. Antenna: 1600-ft above av. terrain, 201-ft. above ground, 6791-ft. above sea level.

Latitude 43° 29' 51"  
Longitude 112° 39' 50"

**Transmitter:** Little Butte Mountain, 8.5-mi. NE of Atomic City, ID.

**Digital Facilities:** Channel No. 36 (602-608 MHz). Power: 200-kw visual, aural. Antenna: 1499-ft above av. terrain, 102-ft. above ground, 6673-ft. above sea level.

Latitude 43° 29' 51"  
Longitude 112° 39' 50"

**FCC Digital File Number:** BPCDT-19991026AAW. Granted: December 08, 1999.

**Note:** Latitude and longitude coordinates shown are based on the North American Datum of 1927 (NAD 27) as currently required by the Mass Media Bureau of the FCC.

**Satellite Earth Stations:** Transmitter Larcen; Scientific-Atlanta, 7-meter; Scientific-Atlanta, 4.6-meter; Scientific-Atlanta receivers.

**News Service:** AP.

**Ownership:** Fisher Communications Inc. (Group Owner).

**Began Operation:** December 20, 1953. Sale to John Price by Lucille J. Ricks, et al., approved by FCC October 2, 1984. Sale to Retlaw Enterprises Inc. approved by FCC December 3, 1987. Sale to present owner from Retlaw Enterprises Inc. approved by FCC April 20, 1999.

**Represented (sales):** Continental Television Sales.

**Represented (legal):** Pillsbury Winthrop Shaw Pittman LLP.

**Represented (engineering):** Hammitt & Edison Inc.

**Personnel:**

Jeffrey R. Anderson, General Manager.

Gina Berger, Station & Local Sales Manager.

Kim Southwick, Operations Manager.

Terry Miller, News Director.

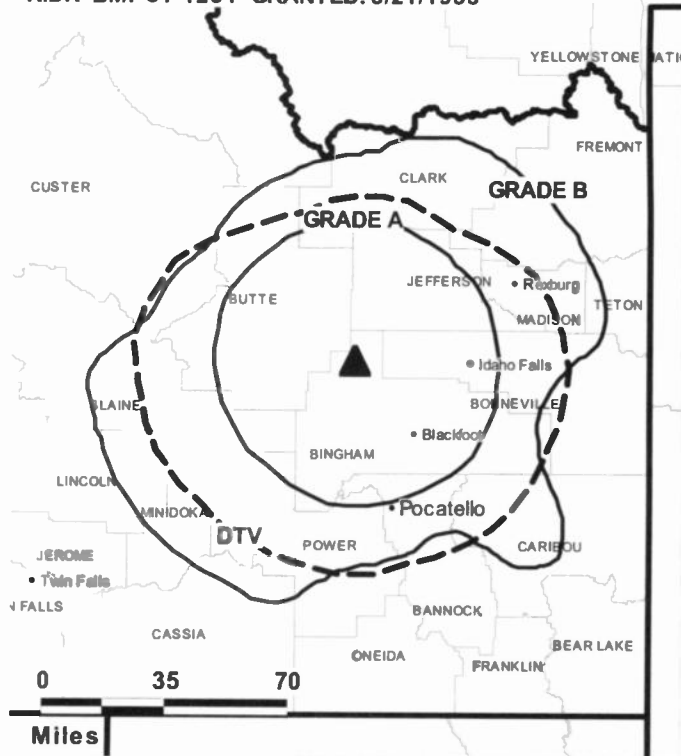
Gary Smith, Chief Engineer.

Leslee Hammer, Business Manager.

Kerri Huyck, Programming.

Shilo Rodehouse, Promotions Director & Production Manager.

**KIDK BMPCT-1281 GRANTED: 8/21/1953**



Angela Smith, Traffic Manager & National Sales Assistant.

Steve Cannon, Community Affairs.

**Highest 30 Sec. Rate:** \$1800.

**City of License:** Idaho Falls. **Station DMA:** Idaho Falls-Pocatello, ID. **Rank:** 163.

Circulation © 2006 Nielsen. Coverage based on Nielsen study.

GrandTotal	Cable TV Households	Non-cable TV Households	Total TV Households
Estimated Station Totals *	49,380	69,150	118,530
Average Weekly Circulation (2006)	30,101	32,862	62,963
Average Daily Circulation (2006)			29,700
Station DMA Total	Cable TV Households	Non-cable TV Households	Total TV Households
Estimated Station Totals *	42,330	60,850	103,180
Average Weekly Circulation (2006)	29,358	32,410	61,768
Average Daily Circulation (2006)			29,295
Other DMA Total	Cable TV Households	Non-cable TV Households	Total TV Households
Estimated Station Totals *	7,050	8,300	15,350
Average Weekly Circulation (2006)	743	452	1,195
Average Daily Circulation (2006)			405

\*Estimated station totals are sums of the Nielsen TV and Cable TV household estimates for each county in which the station registers viewing of more than 5% as per the Nielsen Survey Methods.

**KIDK-DT  
Ch. 36**

**Network Service:** CBS.

**Grantee:** Fisher Broadcasting-Southeast Idaho TV LLC, 600 University St., Suite 1525, Seattle, WA 98101.

**Studios:** 150 S. Main, Pocatello, ID 83204; 1255 E. 17th St., Idaho Falls, ID 83401.

**Mailing Address:** Box 2008, Idaho Falls, ID 83403.

**Phone:** 208-522-5100. **Fax:** 208-522-5103.

**E-mail:** [newsroom@kidk.com](mailto:newsroom@kidk.com)

**Web Site:** <http://www.kidk.com>

**Technical Facilities:** Channel No. 36 (602-608 MHz). Authorized power: 200-kw visual, aural. Antenna: 1499-ft above av. terrain, 102-ft. above ground, 6673-ft. above sea level.

Latitude	43°	29'	51"
Longitude	112°	39'	50"

**Note:** Latitude and longitude coordinates shown are based on the North American Datum of 1927 (NAD 27) as currently required by the Mass Media Bureau of the FCC.

**Ownership:** Fisher Communications Inc. (Group Owner).

**Began Operation:** Station operating under Special Temporary Authority at 2.2-kw max. visual; no on-air date

**Represented (legal):** Pillsbury Winthrop Shaw Pittman LLP.

**Represented (sales):** Continental Television Sales.

**Personnel:**

**Jeffrey R. Anderson**, General Manager.

**Gina Berger**, Station & Local Sales Manager.

**Kim Southwick**, Operations Manager.

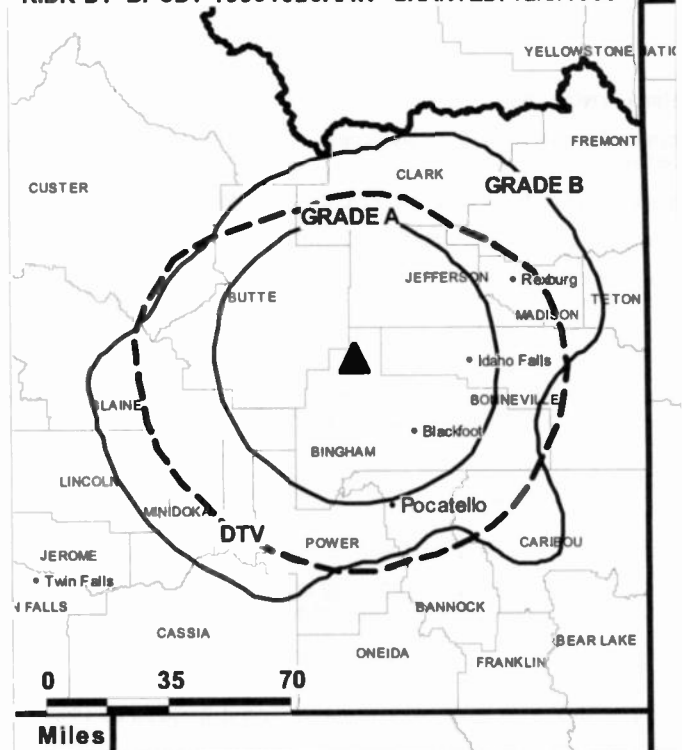
**Terry Miller**, News Director.

**Gary Smith**, Chief Engineer.

**Leslee Hammer**, Business Manager.

**Kerri Huyck**, Program Director.

**KIDK-DT BPCDT-19991026AAW GRANTED: 12/8/1999**



© 2007 Warren Communications News

**Shilo Rodehouse**, Promotions Director & Production Manager.

**Angela Smith**, Traffic Manager & National Sales Assistant.

**Steve Cannon**, Community Affairs.

**City of License:** Idaho Falls. **Station DMA:** Idaho Falls-Pocatello, ID. **Rank:** 163.

**Nielsen Data:** Not available.

**KIFI-DT**  
**Ch. 9**

**Network Service:** ABC.

**Licensee:** NPG of Idaho Inc., 825 Edmond St., St. Joseph, MO 64501.

**Studio:** 1915 N. Yellowstone Hwy., Idaho Falls, ID 83401.

**Mailing Address:** Box 2148, Idaho Falls, ID 83403.

**Phone:** 208-525-8888. **Fax:** 208-522-1930.

**E-mail:** tlarson@localnews8.com

**Web Site:** http://www.localnews8.com

**Technical Facilities:** Channel No. 9 (186-192 MHz). Authorized power: 17.9-kw visual, aural. Antenna: 1522-ft above av. terrain, 141-ft. above ground, 6814-ft. above sea level.

Latitude	43°	30'	04"
Longitude	112°	39'	43"

Holds CP for change to 1522-ft above av. terrain, 141-ft. above ground, 6670-ft. above sea level; BMPCDT-20060118ACY.

**Note:** Latitude and longitude coordinates shown are based on the North American Datum of 1927 (NAD 27) as currently required by the Mass Media Bureau of the FCC.

**Ownership:** News Press & Gazette Co. (Group Owner).

**Began Operation:** Station operating; no on-air date

**Represented (legal):** Smithwick & Belenduk PC.

**Personnel:**

Tim Larson, General Manager.

Monte Young, General Sales Manager.

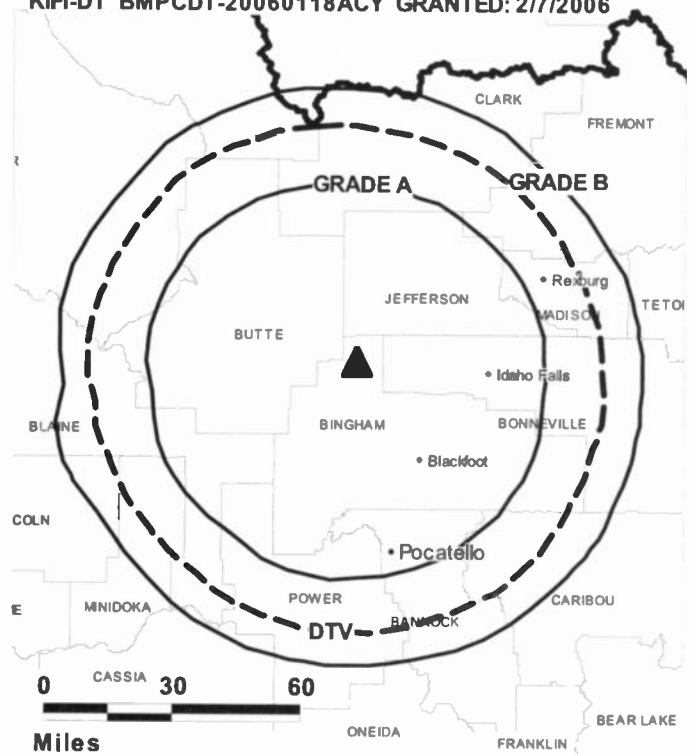
Vera Gillespie, Local Sales Manager.

Rick Landon, National Sales Manager.

Jim Nagy, News Director.

Gus Hanson, Chief Engineer.

KIFI-DT BMPCDT-20060118ACY GRANTED: 2/7/2006



© 2007 Warren Communications News

Lee Shumway, Controller.

Kathy Walden, Program & Production Director.

Misty Benjamin, Promotion Coordinator.

**City of License:** Idaho Falls. **Station DMA:** Idaho Falls-Pocatello, ID. **Rank:** 163.

**Nielsen Data:** Not available.

**KIFI-TV**  
**Ch. 8**

**Network Service:** ABC.

**Licensee:** NPG of Idaho Inc., 825 Edmond St., St. Joseph, MO 64501.

**Studio:** 1915 N. Yellowstone Hwy., Idaho Falls, ID 83401.

**Mailing Address:** Box 2148, Idaho Falls, ID 83403.

**Phone:** 208-525-8888. **Fax:** 208-522-1930.

**E-mail:** tlarsen@localnews8.com

**Web Site:** http://www.localnews8.com

**Technical Facilities:** Channel No. 8 (180-186 MHz). Authorized power: 316-kw visual, aural. Antenna: 1522-ft above av. terrain, 141-ft. above ground, 6670-ft. above sea level.

Latitude 43° 30' 04"  
Longitude 112° 39' 43"

**Digital Facilities:** Channel No. 9 (186-192 MHz). Power: 17.9-kw visual, aural. Antenna: 1522-ft above av. terrain, 141-ft. above ground, 6814-ft. above sea level.

Latitude 43° 30' 04"  
Longitude 112° 39' 43"

**FCC Digital File Number:** BPCDT-19991019AAK. Granted: February 07, 2006.

**Note:** Latitude and longitude coordinates shown are based on the North American Datum of 1927 (NAD 27) as currently required by the Mass Media Bureau of the FCC.

**Multichannel TV Sound:** Stereo only.

**Satellite Earth Stations:** Transmitter Harris; Andrew, 2.4-meter Ku-band; AFC, 3-meter Ku-band; Scientific-Atlanta, Microdyne, M/A-Corn, Andrew receivers.

**News Services:** AP, CNN Newsource, ABC NewsOne.

**Ownership:** News Press & Gazette Co. (Group Owner).

**Began Operation:** January 23, 1961. Sale to present owner by The Post Co. approved by FCC June 15, 2005.

**Represented (sales):** Petry Television Inc.

**Represented (legal):** Smithwick & Belenduk PC.

**Represented (engineering):** Mullaney Engineering Inc.

**Personnel:**

Tim Larson, General Manager.

Monte Young, General Sales Manager.

Vera Gillespie, Local Sales Manager.

Rick Landon, National Sales Manager.

Jim Nagy, News Director.

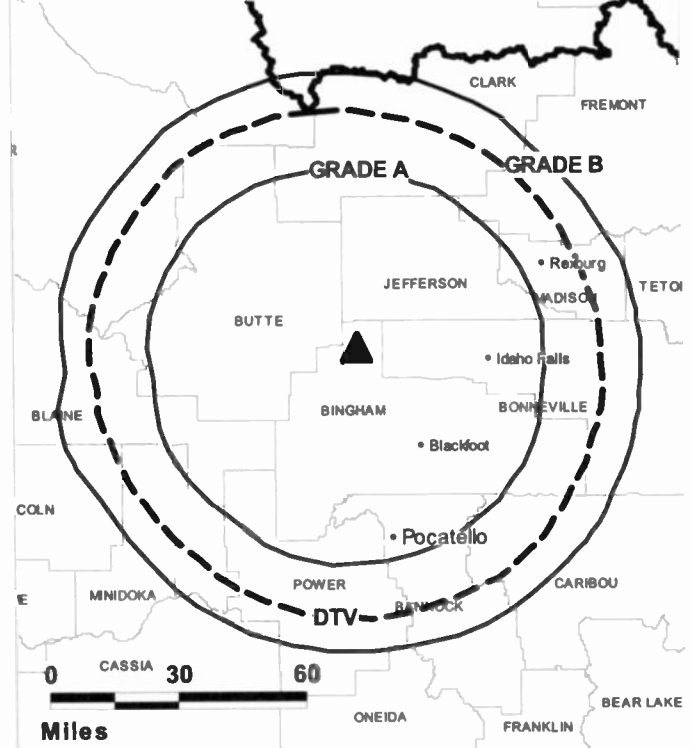
Gus Hanson, Chief Engineer.

Lee Shumway, Controller.

Kathy Walden, Program & Production Director.

Misty Benjamin, Promotion Coordinator.

KIFI-TV BPCT-2006011BACW GRANTED: 3/10/2006



© 2007 Warren Communications News

**Highest 30 Sec. Rate:** \$1000.

**City of License:** Idaho Falls. **Station DMA:** Idaho Falls-Pocatello, ID. **Rank:** 163.

Circulation © 2006 Nielsen. Coverage based on Nielsen study.

GrandTotal	Cable TV Households	Non-cable TV Households	Total TV Households
Estimated Station Totals *	48,260	68,360	116,620
Average Weekly Circulation (2006)	27,679	37,971	65,650
Average Daily Circulation (2006)			30,497
Station OMA Total	Cable TV Households	Non-cable TV Households	Total TV Households
Estimated Station Totals *	42,330	60,850	103,180
Average Weekly Circulation (2006)	26,733	36,280	63,013
Average Daily Circulation (2006)			29,296
Other OMA Total	Cable TV Households	Non-cable TV Households	Total TV Households
Estimated Station Totals *	5,930	7,510	13,440
Average Weekly Circulation (2006)	946	1,691	2,637
Average Daily Circulation (2006)			1,201

\*Estimated station totals are sums of the Nielsen TV and Cable TV household estimates for each county in which the station registers viewing of more than 5% as per the Nielsen Survey Methods.

**KLEW-DT**  
**Ch. 32**

**Network Service:** CBS.

**Grantee:** Fisher Broadcasting-Washington TV LLC, 100 4th Ave. N, Suite 440, Seattle, WA 98019.

**Studio:** 2626 17th St., Lewiston, ID 83501.

**Mailing Address:** Box 615, Lewiston, ID 83501.

**Phone:** 208-746-2636. **Fax:** 208-746-4819.

**E-mail:** info@klewtv.com

**Web Site:** http://www.klewtv.com

**Technical Facilities:** Channel No. 32 (578-584 MHz). Authorized power: 200-kw max. visual. Antenna: 1184-ft above av. terrain, 226-ft. above ground, 3150-ft. above sea level.

Latitude	46°	27'	27"
Longitude	117°	05'	56"

**Note:** Latitude and longitude coordinates shown are based on the North American Datum of 1927 (NAD 27) as currently required by the Mass Media Bureau of the FCC.

**Satellite Earth Stations:** Transmitter Harris; Prodelin, 3-meter C-band; General Instrument, 3-meter KC-band; Vertex, 4.6-meter C-band; Scientific-Atlanta, M/A-Corn receivers.

**Ownership:** Fisher Communications Inc. (Group Owner).

**Began Operation:** March 29, 2002. Standard Definition. Station operating under Special Temporary Authority at 5-kw max. visual.

**Represented (engineering):** Hammett & Edison Inc.

**Represented (legal):** Pillsbury Winthrop Shaw Pittman LLP.

**Represented (sales):** Continental Television Sales.

**Personnel:**

Ken Messer, General Manager.

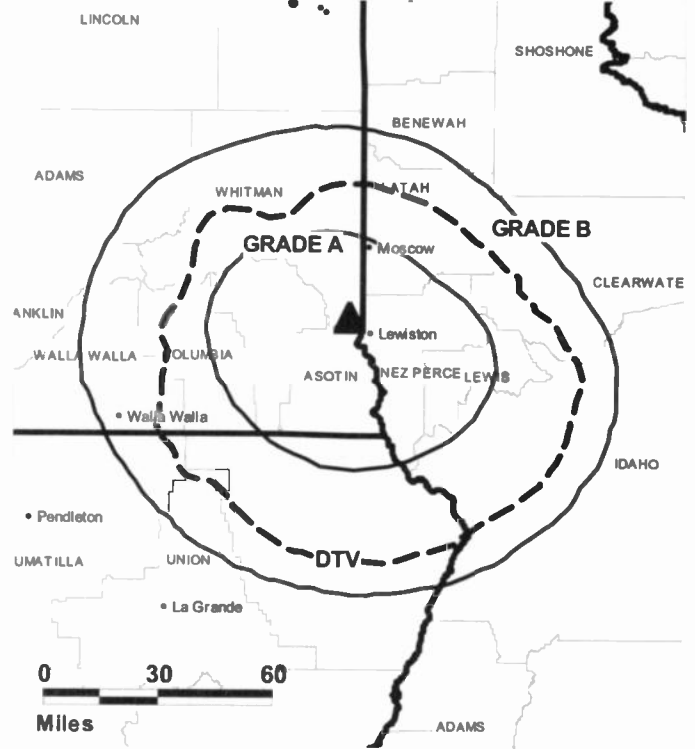
Fred I. Fickenwirth, Station Manager & General Sales Manager.

Lori Krause, Traffic Manager.

Margo Aragon, Public Affairs Director.

Greg Meyer, News Director & Production Manager.

**KLEW-DT BPCDT-19991021ACJ GRANTED: 4/28/2000**



**Marlin Jackson, Chief Engineer.**

**Harriet Pettie, Business Manager.**

**Stu Seibel, Programming Director.**

**Highest 30 Sec. Rate: \$150.**

**City of License:** Lewiston. **Station DMA:** Yakima-Pasco-Richland-Kennewick, WA.

**Rank:** 125.

**Nielsen Data:** Not available.

**KLEW-TV**

**Ch. 3**

**(Affiliated with KIMA-TV, Yakima)**

**Network Service:** CBS.

**Licensee:** Fisher Broadcasting-Washington TV LLC, 100 4th Ave. N, Suite 440, Seattle, WA 98019.

**Studio:** 2626 17th St., Lewiston, ID 83501.

**Mailing Address:** Box 615, Lewiston, ID 83501.

**Phone:** 208-746-2636. **Fax:** 208-746-4819.

**E-mail:** info@kewtv.com

**Web Site:** http://www.kewtv.com

**Technical Facilities:** Channel No. 3 (60-66 MHz). Authorized power: 56.2-kw visual, 11.2-kw aural. Antenna: 1260-ft above av. terrain, 304-ft. above ground, 3203-ft. above sea level.

Latitude 46° 27' 27"  
Longitude 117° 05' 56"

**Transmitter:** 3-mi. NW of Clarkston, WA, 2.5-mi. SW of U.S. 195.

**Digital Facilities:** Channel No. 32 (578-584 MHz). Power: 200-kw max. visual. Antenna: 1184-ft above av. terrain, 226-ft. above ground, 3150-ft. above sea level.

Latitude 46° 27' 27"  
Longitude 117° 05' 56"

**FCC Digital File Number:** BPCDT-19991021ACJ. Granted: April 28, 2000.

**Note:** Latitude and longitude coordinates shown are based on the North American Datum of 1927 (NAD 27) as currently required by the Mass Media Bureau of the FCC.

**Satellite Earth Stations:** Transmitter Harris; Prodelin, 3-meter C-band; General Instrument, 3-meter KC-band; Vertex, 4.6-meter C-band; Scientific-Atlanta, M/A-Corn receivers.

**News Services:** AP, CNN Newsource, CBS Newspath.

**Ownership:** Fisher Communications Inc. (Group Owner).

**Began Operation:** December 7, 1955.

**Represented (sales):** Petry Television Inc.

**Represented (legal):** Pillsbury Winthrop Shaw Pittman LLP.

**Represented (engineering):** Hammett & Edison Inc.

**Personnel:**

**Ken Messer**, General Manager.

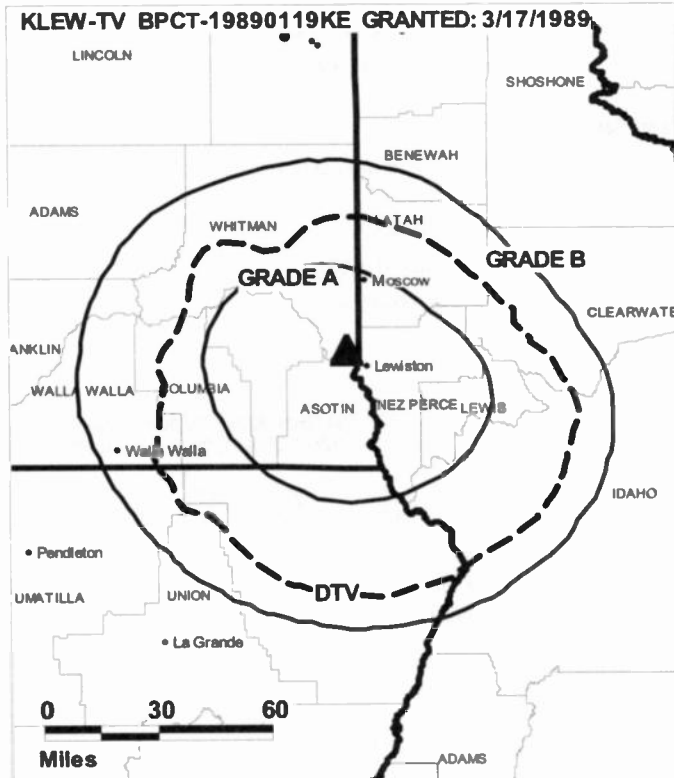
**Fred I. Fickenwirth**, Station Manager & General Sales Manager.

**Lori Krause**, Traffic Manager.

**Margo Aragon**, Public Affairs Director.

**Greg Meyer**, News Director & Production Manager.

**Marlin Jackson**, Chief Engineer.



© 2007 Warren Communications News

**Harriet Pettie**, Business Manager.

**Stu Seibel**, Programming Director.

**Highest 30 Sec. Rate:** \$\$150.

**City of License:** Lewiston. **Station DMA:** Yakima-Pasco-Richland-Kennewick, WA.

**Rank:** 125.

Circulation © 2006 Nielsen. Coverage based on Nielsen study.

GrandTotal	Cable TV Households	Non-cable TV Households	Total TV Households
Estimated Station Totals *	35,640	15,790	51,430
Average Weekly Circulation (2006)	15,669	4,396	20,065
Average Daily Circulation (2006)			8,158
Other DMA Total	Cable TV Households	Non-cable TV Households	Total TV Households
Estimated Station Totals *	35,640	15,790	51,430
Average Weekly Circulation (2006)	15,669	4,396	20,065
Average Daily Circulation (2006)			8,158

\*Estimated station totals are sums of the Nielsen TV and Cable TV household estimates for each county in which the station registers viewing of more than 5% as per the Nielsen Survey Methods.



**KIVI  
Ch. 6**

**Network Service:** ABC.

**Licensee:** Journal Broadcast Corp., 3355 S. Valley View Blvd., Las Vegas, NV 89102-6899.

**Studio:** 1866 E. Chisholm Dr., Nampa, ID 83687.

**Mailing Address:** PO Box 4125, Boise, ID 83711.

**Phone:** 208-336-0500; 208-467-3301. **Fax:** 208-381-6680.

**E-mail:** kritchie@todays6.com

**Web Site:** http://www.6onyourside.com

**Technical Facilities:** Channel No. 6 (82-88 MHz). Authorized power: 56-kw visual. Antenna: 2811-ft above av. terrain, 291-ft. above ground, 7364-ft. above sea level.

Latitude 43° 45' 21"  
Longitude 116° 05' 54"

**Digital Facilities:** Channel No. 24 (530-536 MHz). Power: 589-kw max. visual, aural. Antenna: 2815-ft above av. terrain, 307-ft. above ground, 7364-ft. above sea level.

Latitude 43° 45' 21"  
Longitude 116° 05' 54"

**Note:** Latitude and longitude coordinates shown are based on the North American Datum of 1927 (NAD 27) as currently required by the Mass Media Bureau of the FCC.

**Multichannel TV Sound:** Stereo only.

**Satellite Earth Stations:** Transmitter RCA; Microdyne, 7-meter C-band; Andrew, 7-meter C-band; M/A-Corn, 3-meter Ku-band; Andrew, 3.6-meter Ku-band; Andrew, 4.5-meter C-band; Microdyne, M/A-Corn, Avantek receivers.

**News Services:** ABC NewsOne, WSI, AP.

**Ownership:** Journal Communications Inc. (Group Owner).

**Began Operation:** February 1, 1974. Sale to Evening Post Publishing Co. by Futura Corp. approved by FCC August 25, 1981. Sale to present owner by Evening Post Publishing Co. approved by FCC November 15, 2001 (Television Digest, Vol. 42:1).

**Represented (sales):** Blair Television.

**Represented (legal):** Dow, Lohnes & Albertson PLLC.

**Represented (engineering):** Cohen Dippell & Everist PC.

**Personnel:**

Scott Eymmer, Vice President & General Manager.

Ken Ritchie, General Sales Manager.

Norma Petty, Local Sales Manager.

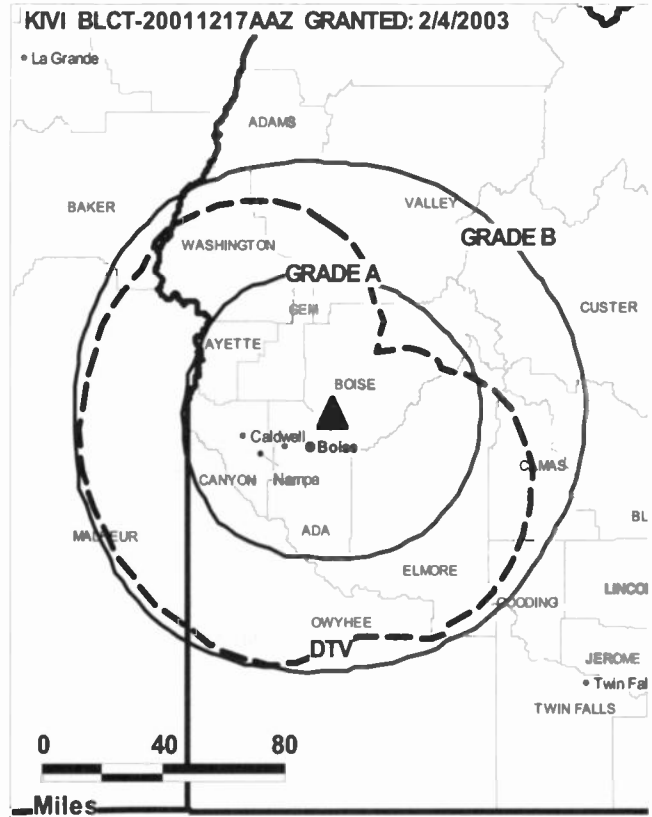
Neil Smith, National Sales Assistant.

Andy Aparicio, News Director.

Jerry Madsen, Chief Engineer.

Rob Davis, Business Manager.

Brian Perkins, Program Director.



© 2007 Warren Communications News

**Fran Valentine, Promotion Manager.**

**Kraig Spille, Production Manager.**

**Highest 30 Sec. Rate: \$1500.**

**City of License: Nampa. Station DMA: Boise, ID. Rank: 118.**

Circulation © 2006 Nielsen. Coverage based on Nielsen study.

GrandTotal	Cable TV Households	Non-cable TV Households	Total TV Households
Estimated Station Totals *	82,730	132,420	215,150
Average Weekly Circulation (2006)	51,965	80,607	132,572
Average Daily Circulation (2006)			55,103
Station DMA Total	Cable TV Households	Non-cable TV Households	Total TV Households
Estimated Station Totals *	82,730	132,420	215,150
Average Weekly Circulation (2006)	51,965	80,607	132,572
Average Daily Circulation (2006)			55,103

\*Estimated station totals are sums of the Nielsen TV and Cable TV household estimates for each county in which the station registers viewing of more than 5% as per the Nielsen Survey Methods.

**KIVI-DT**  
**Ch. 24**

**Network Service:** ABC.

**Licensee:** Journal Broadcast Corp., 3355 S. Valley View Blvd., Las Vegas, NV 89102-6899.

**Studio:** 1866 E. Chisholm Dr., Nampa, ID 83687.

**Mailing Address:** PO Box 4125, Boise, ID 83711.

**Phone:** 208-336-0500; 208-467-3301. **Fax:** 208-381-6682.

**E-mail:** kritch@todays6.com

**Web Site:** <http://www.6onyourside.com>

**Technical Facilities:** Channel No. 24 (530-536 MHz). Authorized power: 589-kw max. visual, aural. Antenna: 2815-ft above av. terrain, 307-ft. above ground, 7364-ft. above sea level.

Latitude	43°	45'	21"
Longitude	116°	05'	54"

**Note:** Latitude and longitude coordinates shown are based on the North American Datum of 1927 (NAD 27) as currently required by the Mass Media Bureau of the FCC.

**Ownership:** Journal Communications Inc. (Group Owner).

**Began Operation:** September 17, 2001. Standard Definition.

**Represented (legal):** Hogan & Hartson LLP.

**Personnel:**

**Scott Eymmer**, Vice President & General Manager.

**Ken Ritchie**, General Sales Manager.

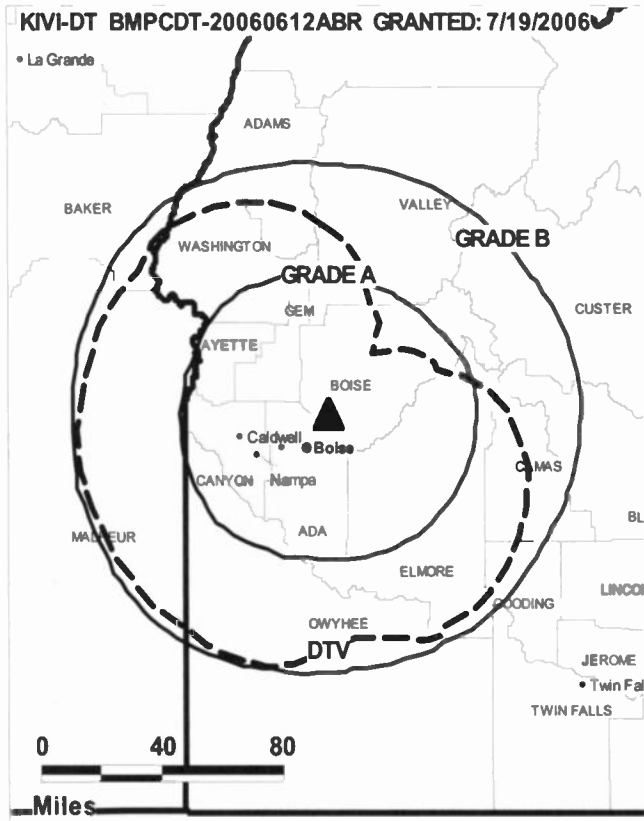
**Norma Petty**, Local Sales Manager.

**Neil Smith**, National Sales Assistant.

**Andy Aparicio**, News Director.

**Jerry Madsen**, Chief Engineer.

**Rob Davis**, Business Manager.



© 2007 Warren Communications News

**Brian Perkins**, Program Director.

**Fran Valentine**, Promotion Manager.

**Kraig Spille**, Production Manager.

**City of License:** Nampa. **Station DMA:** Boise, ID. **Rank:** 118.

**Nielsen Data:** Not available.

**KTRV-DT**  
**Ch. 13**

**Network Service:** FDX.

**Licensee:** Idaho Independent Television Inc., 679 6th St. North Extension, Box 1212, Nampa, ID 83687.

**Studio:** Dne 6th St. N., Nampa, ID 83653.

**Mailing Address:** Box 1212, Nampa, ID 83653.

**Phone:** 208-466-1200. **Fax:** 208-467-6958.

**E-mail:** rickyj@ktrv.com

**Web Site:** http://www.ktrv.com

**Technical Facilities:** Channel No. 13 (210-216 MHz). Authorized power: 17-kw visual, aural. Antenna: 2720-ft above av. terrain, 243-ft. above ground, 7283-ft. above sea level.

Latitude	43°	45'	18"
Longitude	116°	05'	52"

**Note:** Latitude and longitude coordinates shown are based on the North American Datum of 1927 (NAD 27) as currently required by the Mass Media Bureau of the FCC.

**Ownership:** Block Communications Inc. (Group Owner).

**Began Operation:** November 1, 2004.

**Represented (sales):** Millennium Sales & Marketing.

**Represented (legal):** Dow, Lohnes & Albertson PLLC.

**Represented (engineering):** Cohen Dippell & Everist PC.

**Personnel:**

**Ricky J. Josephs**, President & General Manager.

**Jim McKenna**, Treasurer & Chief Financial Officer.

**Bruce Welton**, General & National Sales Manager.

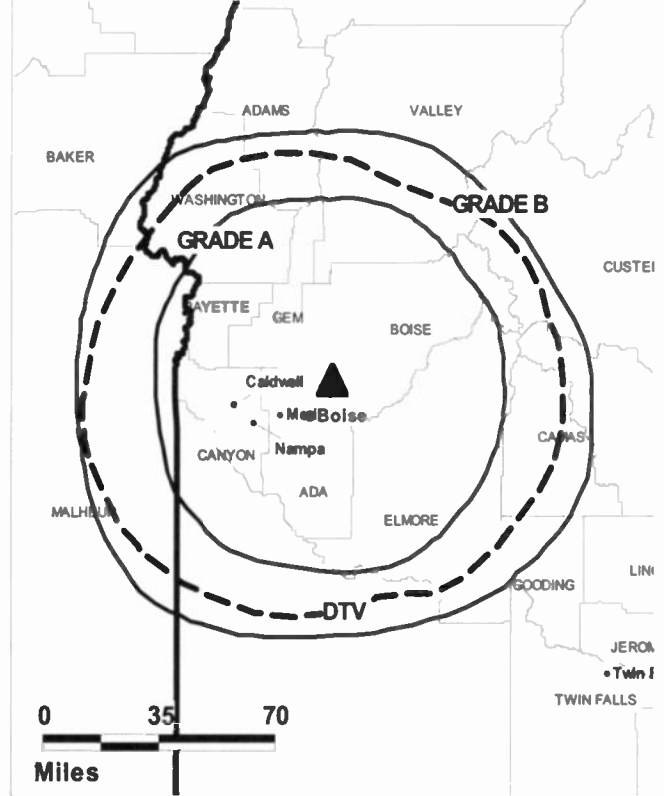
**Ken Hunter**, Local Sales Manager.

**Bob Jaundalderis**, News Director.

**Kelly Cross**, News Director.

**Lance Hankins**, Chief Engineer.

KTRV-DT BPCDT-19991028ADO GRANTED: 8/12/2005



© 2007 Warren Communications News

**Shiloh Holmes**, Program Director.

**Mary Shaner**, Promotion Manager.

**Dan Widner**, Production & Creative Services Director.

**Cathy Lyons**, Traffic Manager.

**City of License:** Nampa. **Station DMA:** Boise, ID. **Rank:** 118.

**Nielsen Data:** Not available.

**KTRV-TV**  
 (formerly KTRV)  
 Ch. 12

**Network Service:** FOX.

**Licensee:** Idaho Independent Television Inc., Box 1212, Nampa, ID 83653.

**Studio:** One 6th St. N, Nampa, ID 83653.

**Mailing Address:** Box 1212, Nampa, ID 83653.

**Phone:** 208-466-1200. **Fax:** 208-467-6958.

**E-mail:** rickyj@ktrv.com

**Web Site:** http://www.ktrv.com

**Technical Facilities:** Channel No. 12 (204-210 MHz). Authorized power: 178-kw max. & 166-kw horizontal visual, & 18.2-kw horizontal aural. Antenna: 2720-ft above av. terrain, 260-ft. above ground, 7290-ft. above sea level.

Latitude 43° 45' 18"  
 Longitude 116° 05' 52"

**Transmitter:** Deer Point Peak, 10.75-mi. NNE of Boise.

**Digital Facilities:** Channel No. 13 (210-216 MHz). Power: 17-kw visual, aural. Antenna: 2720-ft above av. terrain, 243-ft. above ground, 7283-ft. above sea level.

Latitude 43° 45' 18"  
 Longitude 116° 05' 52"

**FCC Digital File Number:** BPCDT-19991028ADD. Granted: July 23, 2004.

**Note:** Latitude and longitude coordinates shown are based on the North American Datum of 1927 (NAD 27) as currently required by the Mass Media Bureau of the FCC.

**Multichannel TV Sound:** Stereo only.

**Satellite Earth Stations:** Transmitter RCA; RCA Americom, 3.1-meter Ku-band; DH Satellite, 4-meter; Prodelin, 4.6-meter C-band; Standard Communications receivers.

**News Service:** AP.

**Ownership:** Block Communications Inc. (Group Owner).

**Began Operation:** October 18, 1981. Sale to present owner by Peyton Broadcasting Ltd. approved by FCC April 23, 1985 (Television Digest, Vol. 25:9).

**Represented (sales):** Millennium Sales & Marketing.

**Represented (legal):** Dow, Lohnes & Albertson PLLC.

**Personnel:**

**Ricky J. Joseph,** President & General Manager.

**Jim McKenna,** Treasurer & Chief Financial Officer.

**Mary Shaner,** Promotion Manager.

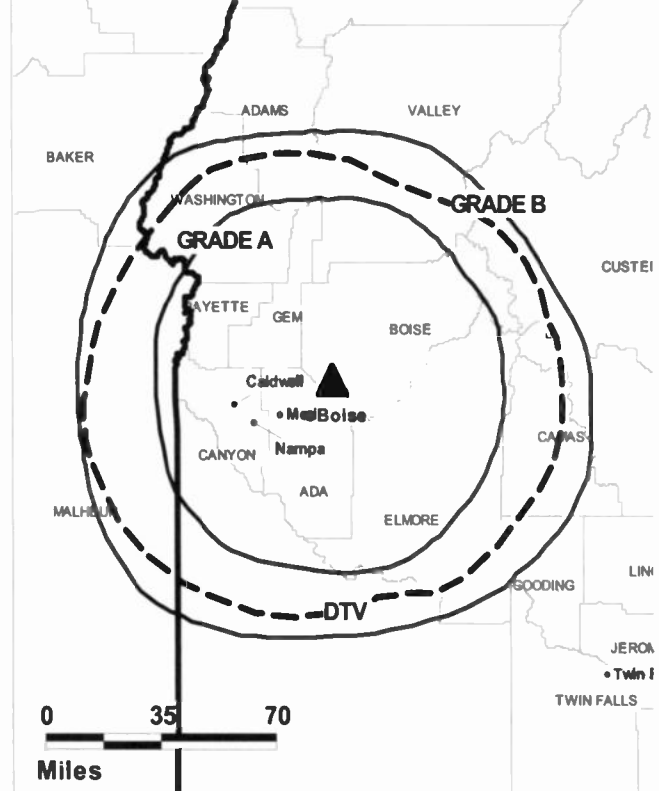
**Dan Widner,** Production & Creative Services Director.

**Cathy Lyons,** Traffic Manager.

**Bruce Wetten,** General & National Sales Manager.

**Ken Hunter,** Local Sales Manager.

KTRV-TV BPCT-19800310KH GRANTED: 11/6/1980



© 2007 Warren Communications News

**Bob Jaundalderis,** News Director.

**Kelly Cross,** News Director.

**Lance C. Hankins,** Chief Engineer.

**Shloh Holmes,** Program Manager.

**Highest 30 Sec. Rate:** \$1200.

**City of License:** Nampa. **Station DMA:** Boise, ID. **Rank:** 118.

Circulation © 2006 Nielsen. Coverage based on Nielsen study.

GrandTotal	Cable TV Households	Non-cable TV Households	Total TV Households
Estimated Station Totals *	82,730	132,420	215,150
Average Weekly Circulation (2006)	39,747	72,387	112,134
Average Daily Circulation (2006)			40,547
Station DMA Total	Cable TV Households	Non-cable TV Households	Total TV Households
Estimated Station Totals *	82,730	132,420	215,150
Average Weekly Circulation (2006)	39,747	72,387	112,134
Average Daily Circulation (2006)			40,547

\*Estimated station totals are sums of the Nielsen TV and Cable TV household estimates for each county in which the station registers viewing of more than 5% as per the Nielsen Survey Methods.

**Idaho — Pocatello**

**KFXP  
Ch. 31**

**Network Service:** MNT, FOX.

**Licensee:** Compass Communications of Idaho Inc., 3972 Magnolia Bend Dr., Livingston, TX 77351.

**Studio:** 902 E. Sherman, Pocatello, ID 83201.

**Mailing Address:** 902 E. Sherman, Pocatello, ID 83201.

**Phone:** 208-232-6666; 208-232-3141. **Fax:** 208-232-6678.

**E-mail:** bfouch@kpvi.com

**Web Site:** http://www.kpvi.com

**Technical Facilities:** Channel No. 31 (572-578 MHz). Authorized power: 2140-kw visual. Antenna: 1467-ft above av. terrain, 512-ft. above ground, 6752-ft. above sea level.

Latitude 42° 55' 15"  
Longitude 112° 20' 44"

**Transmitter:** 5-mi. NE of Pocatello.

**Note:** Latitude and longitude coordinates shown are based on the North American Datum of 1927 (NAD 27) as currently required by the Mass Media Bureau of the FCC.

**Ownership:** Compass Communications of Idaho Inc.

**Began Operation:** July 15, 1999. Sale to present owner by Channel 31 Inc. approved by FCC July 22, 1999. Transfer of control to Channel 31 Inc. by Winstar Broadcasting Corp. approved September 4, 1998.

**Represented (sales):** Blair Television.

**Represented (legal):** Fletcher, Heald & Hildreth PLC.

**Represented (engineering):** D. L. Markley & Associates Inc.

**Personnel:**

**Bill Fouch, General Manager.**

**Patrick Anderson, Marketing & Local Sales Manager.**

**Lynn Graham, National Sales Manager.**

**Brenda Baumgartner, News Director.**

**Robin Estoponal, Chief Engineer.**

**Steve Terrell, Master Control Supervisor.**

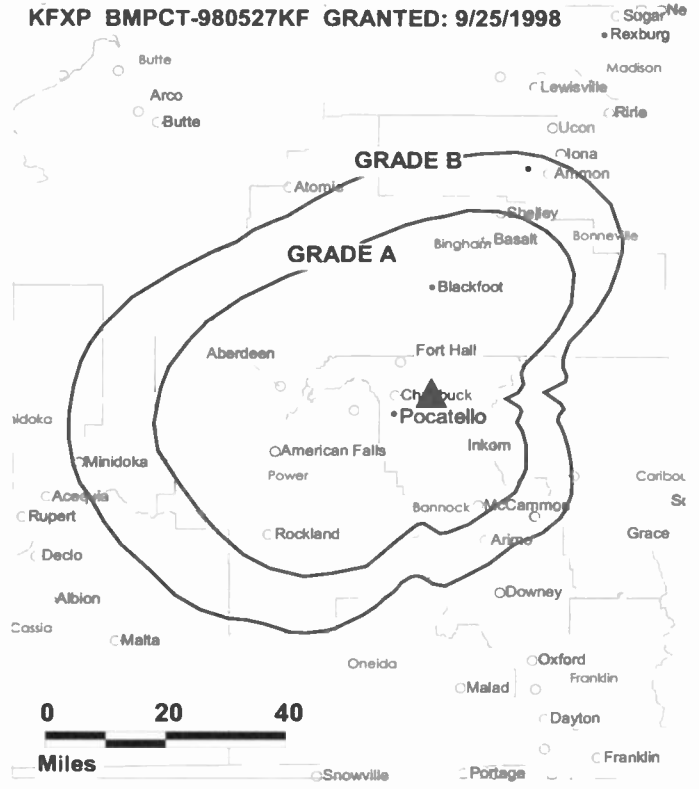
**Ralph Toddre, Program Director.**

**Rocky Hansen, Promotion & Production Director.**

**Scott Larkin, Creative Service Director.**

**Barb Monroy, Traffic Manager.**

**KFXP BMPCT-980527KF GRANTED: 9/25/1998**



© 2007 Warren Communications News

**Rates:** On request.

**City of License:** Pocatello. **Station DMA:** Idaho Falls-Pocatello, ID. **Rank:** 163.

Circulation © 2006 Nielsen. Coverage based on Nielsen study.

<b>GrandTotal</b>	<b>Cable TV Households</b>	<b>Non-cable TV Households</b>	<b>Total TV Households</b>
Estimated Station Totals *	36,350	58,040	94,390
Average Weekly Circulation (2006)	12,893	16,662	29,555
Average Daily Circulation (2006)			8,973
<b>Station DMA Total</b>	<b>Cable TV Households</b>	<b>Non-cable TV Households</b>	<b>Total TV Households</b>
Estimated Station Totals *	36,350	58,040	94,390
Average Weekly Circulation (2006)	12,893	16,662	29,555
Average Daily Circulation (2006)			8,973

\*Estimated station totals are sums of the Nielsen TV and Cable TV household estimates for each county in which the station registers viewing of more than 5% as per the Nielsen Survey Methods.

**KPIF**

**Ch. 15**

**(Operates satellite KBEO, Jackson)**

**Network Service:** CW.

**Grantee:** Pocatello Channel 15 LLC, 3654 W. Jarvis Ave., Skokie, IL 60076.

**Studio:** 5023 Rainbow Lane, Chubbuck, ID 83202.

**Mailing Address:** 3654 W. Jarvis Ave., Skokie, IL 60076.

**Phone:** 847-674-0864. **Fax:** 847-674-9188.

**E-mail:** kevinbae@kmcommunications.com

**Web Site:** http://www.kpif.net

**Technical Facilities:** Channel No. 15 (476-482 MHz). Authorized power: 5000-kw max. visual, aural. Antenna: 1073-ft above av. terrain, 262-ft. above ground, 6069-ft. above sea level.

Latitude 42° 51' 50"  
Longitude 112° 31' 10"

**Transmitter:** Howard Mountain, Lot 12, Power County.

**Note:** Latitude and longitude coordinates shown are based on the North American Datum of 1927 (NAD 27) as currently required by the Mass Media Bureau of the FCC.

**Ownership:** Pocatello Channel 15 LLC (Group Owner).

**Began Operation:** March 1, 2004. Transfer from Larry E. Morton & Todd P. Robinson (33.3% to 0%) to Myoung Hwa Bae (33.3% to 100%) approved by FCC December 1, 2003.

**Represented (legal):** Jeffrey L. Timmons.

**Represented (engineering):** Cohen Dippell & Everist PC.

**Personnel:**

Brian Nugent, General Manager.

Nick Davidson, Chief Engineer.

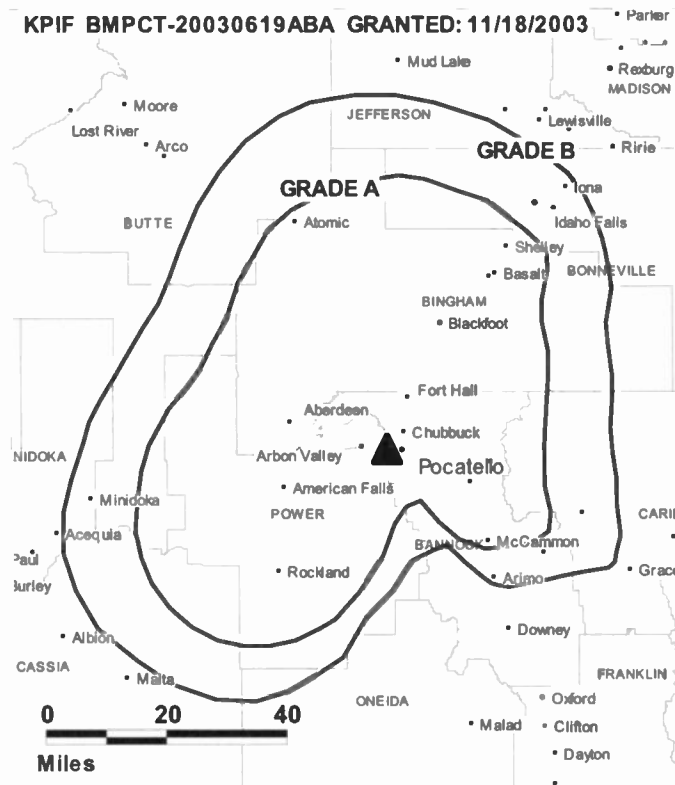
**City of License:** Pocatello. **Station DMA:** Idaho Falls-Pocatello, ID. **Rank:** 163.



FULLY SEARCHABLE • CONTINUOUSLY UPDATED • DISCOUNT RATES FOR PRINT PURCHASERS

For more information call 800-771-9202 or visit www.warren-news.com

**KPIF BMPCT-20030619ABA GRANTED: 11/18/2003**



© 2007 Warren Communications News

Circulation © 2006 Nielsen. Coverage based on Nielsen study.

GrandTotal	Cable TV Households	Non-cable TV Households	Total TV Households
Estimated Station Totals *	36,350	53,060	89,410
Average Weekly Circulation (2006)	8,531	5,470	14,001
Average Daily Circulation (2006)			4,086
Station OMA Total	Cable TV Households	Non-cable TV Households	Total TV Households
Estimated Station Totals *	36,350	49,640	85,990
Average Weekly Circulation (2006)	8,531	5,172	13,703
Average Daily Circulation (2006)			4,024
Other OMA Total	Cable TV Households	Non-cable TV Households	Total TV Households
Estimated Station Totals *	0	3,420	3,420
Average Weekly Circulation (2006)	0	298	298
Average Daily Circulation (2006)			62

\*Estimated station totals are sums of the Nielsen TV and Cable TV household estimates for each county in which the station registers viewing of more than 5% as per the Nielsen Survey Methods.

**KPVI**  
**Ch. 6**  
**(Operates satellite KJWY, Jackson)**

**Network Service:** NBC.

**Licensee:** Oregon Trail Broadcasting Co., 1500 Foremaster Lane, Las Vegas, NV 89101.

**Studio:** 902 E. Sherman St., Pocatello, ID 83201.

**Mailing Address:** Box 667, Pocatello, ID 83204-0667.

**Phone:** 208-232-6666. **Fax:** 208-233-6678.

**E-mail:** bfouch@kpvi.com

**Web Site:** http://www.kpvi.com

**Technical Facilities:** Channel No. 6 (82-88 MHz). Authorized power: 100-kw visual, 17.4-kw aural. Antenna: 1530-ft above av. terrain, 619-ft. above ground, 6857-ft. above sea level.

Latitude 42° 55' 14.5"  
 Longitude 112° 20' 44"

**Transmitter:** SE 1/4 of SW 1/4 of SE 1/2 of Section 3, T6S, R35E.

**Digital Facilities:** Channel No. 23 (524-530 MHz). Power: 505-kw max. visual, aural. Antenna: 1307-ft above av. terrain, 338-ft. above ground, 6574-ft. above sea level.

Latitude 42° 55' 12.8"  
 Longitude 112° 20' 44.6"

**FCC Digital File Number:** BPCDT-19991029AAY. Granted: July 06, 2006.

**Note:** Latitude and longitude coordinates shown are based on the North American Datum of 1927 (NAD 27) as currently required by the Mass Media Bureau of the FCC.

**Satellite Earth Stations:** Transmitter RCA; Andrew, 7.5-meter C-band; RCA, Ku-band; Andrew, 4.5-meter C-band; Avantek receivers.

**News Services:** AP, NBC News Channel, CNN Newsource.

**Ownership:** Sunbelt Communications Co. (Group Owner).

**Began Operation:** April 26, 1974. Sale to Ambassador Media Corp. from Futura Corp. approved by FCC October 25, 1983. Sale to present owner by Ambassador approved by FCC September 29, 1995.

**Represented (sales):** Blair Television.

**Represented (legal):** Drinker Biddle & Reath LLP.

**Represented (engineering):** D. L. Markey & Associates Inc.

**Personnel:**

Bill Fouch, General Manager.

Patrick Anderson, Marketing & Local Sales Manager.

Lynn Graham, National Sales Manager.

Brenda Baumgartner, News Director.

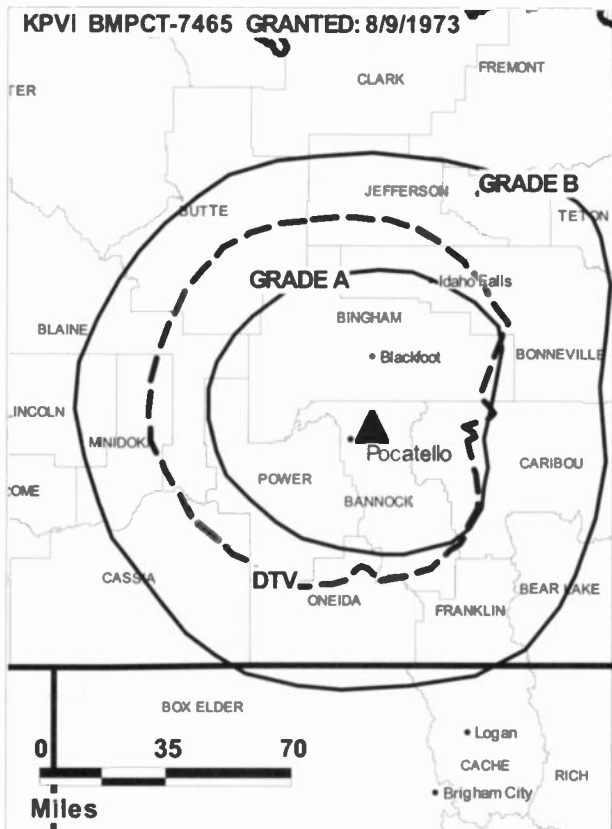
Robin Estopinal, Chief Engineer.

Ralph Toddre, Program Director.

Rocky Hansen, Production & Promotion Director.

Scott Larkin, Creative Services Director.

Barb Monroy, Traffic Director.



© 2007 Warren Communications News

Brian Kay, Master Control Supervisor.

Dena Ruffidge, Human Resources.

**Highest 30 Sec. Rate:** \$700.

**City of License:** Pocatello. **Station DMA:** Idaho Falls-Pocatello, ID. **Rank:** 163.

Circulation © 2006 Nielsen. Coverage based on Nielsen study.

GrandTotal	Cable TV Households	Non-cable TV Households	Total TV Households
Estimated Station Totals *	48,260	77,250	125,510
Average Weekly Circulation (2006)	28,008	36,316	64,324
Average Daily Circulation (2006)			36,511
Station DMA Total	Cable TV Households	Non-cable TV Households	Total TV Households
Estimated Station Totals *	42,330	60,850	103,180
Average Weekly Circulation (2006)	27,154	35,139	62,293
Average Daily Circulation (2006)			35,934
Other DMA Total	Cable TV Households	Non-cable TV Households	Total TV Households
Estimated Station Totals *	5,930	16,400	22,330
Average Weekly Circulation (2006)	854	1,177	2,031
Average Daily Circulation (2006)			577

\*Estimated station totals are sums of the Nielsen TV and Cable TV household estimates for each county in which the station registers viewing of more than 5% as per the Nielsen Survey Methods.

**KPVI-DT**  
**Ch. 23**

**Network Service:** NBC.

**Grantee:** Oregon Trail Broadcasting Co., 1500 Foremaster Lane, Las Vegas, NV 89101.

**Studio:** 902 E. Sherman, Pocatello, ID 83201.

**Mailing Address:** Box 667, Pocatello, ID 83204-0667.

**Phone:** 208-232-6666. **Fax:** 208-233-6678.

**E-mail:** bfouch@kpvi.com

**Web Site:** http://www.kpvi.com

**Technical Facilities:** Channel No. 23 (524-530 MHz). Authorized power: 505-kw max. visual, aural. Antenna: 1307-ft above av. terrain, 338-ft. above ground, 6574-ft. above sea level.

Latitude	42°	55'	12.8"
Longitude	112°	20'	44.6"

**Note:** Latitude and longitude coordinates shown are based on the North American Datum of 1927 (NAD 27) as currently required by the Mass Media Bureau of the FCC.

**Ownership:** Sunbelt Communications Co. (Group Owner).

**Began Operation:** Station operating under Special Temporary Authority at 505-kw max. visual; no on-air date

**Represented (sales):** Blair Television.

**Personnel:**

Bill Fouch, General Manager.

Patrick Anderson, Marketing & Local Sales Manager.

Lynn Graham, National Sales Manager.

Brenda Baumgartner, News Director.

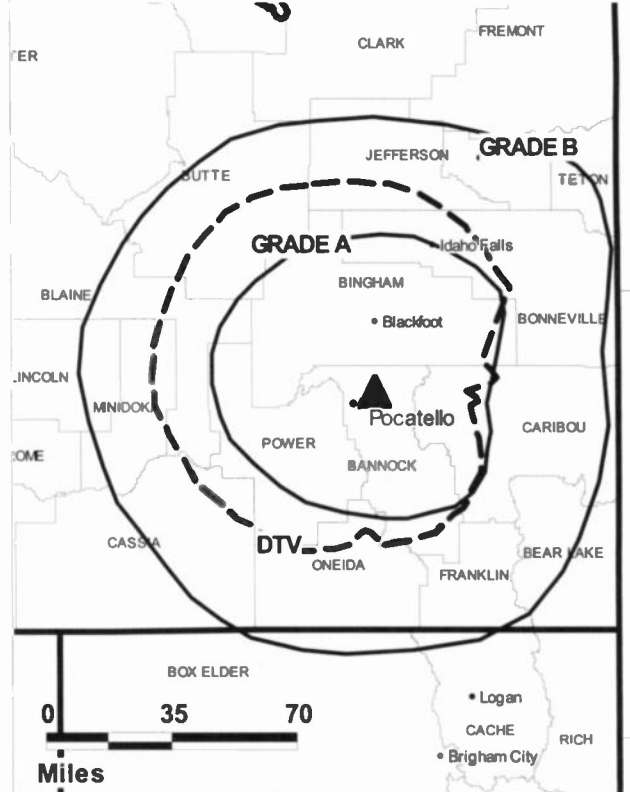
Robin Estopinal, Chief Engineer.

Ralph Toddre, Program Director.

Rocky Hansen, Production & Promotion Director.

Scott Larkin, Creative Services Director.

KPVI-DT BMPCDT-20060616ACH GRANTED: 7/6/2006



© 2007 Warren Communications News

Barb Monroy, Traffic Manager.

Brian Kay, Master Control Supervisor.

Dena Ruffidge, Human Resources.

**City of License:** Pocatello. **Station DMA:** Idaho Falls-Pocatello, ID. **Rank:** 163.

**Nielsen Data:** Not available.



**KIDA**

**Ch. 5**

**Licensee:** Turner Enterprises, c/o Fletcher, Heald & Hildreth, PLC, 1300 N. 17th St., 11th Floor, Arlington, VA 22209.

**Mailing Address:** 1460 N. Broadway, Wichita, KS 67214.

**Phone:** 703-812-0400.

**Technical Facilities:** Channel No. 5 (76-82 MHz). Authorized power: 10.25-kw visual. Antenna: 1831-ft above av. terrain, 59-ft. above ground, 8648-ft. above sea level.

Latitude	43°	38'	36"
Longitude	114°	23'	49"

Holds CP for change to 100-kw visual, 1876-ft above av. terrain, 190-ft. above ground, 7690-ft. above sea level; lat. 43° 26' 47", long. 114° 12' 52", BPCT-20040316AKJ.

**Transmitter:** Near Triumph Mine, 4.3-mi. SE of Sun Valley.

**Note:** Latitude and longitude coordinates shown are based on the North American Datum of 1927 (NAD 27) as currently required by the Mass Media Bureau of the FCC.

**Ownership:** Turner Enterprises.

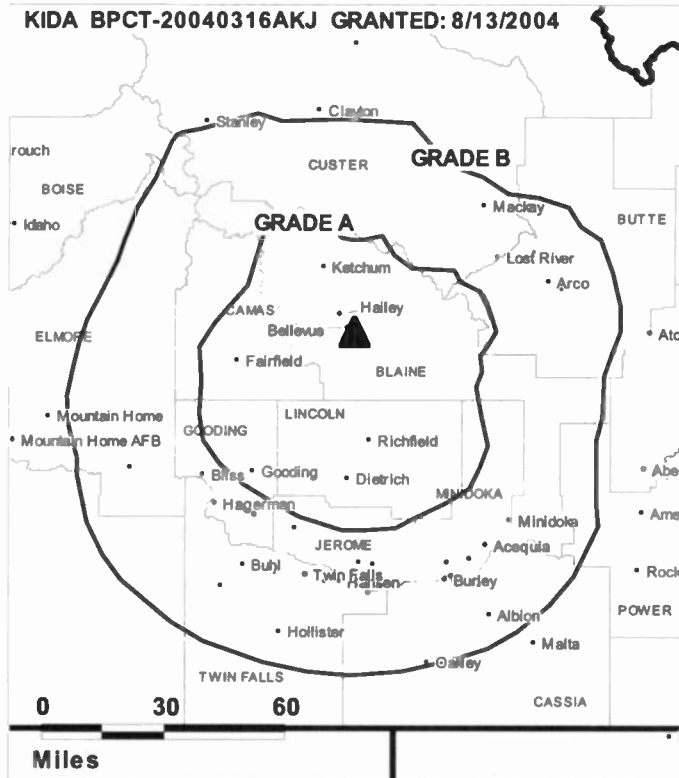
**Began Operation:** Station operating; no on-air date

**Represented (legal):** Donald E. Martin.

**City of License:** Sun Valley. **Station OMA:** Twin Falls, ID. **Rank:** 191.

**Nielsen Data:** Not available.

KIDA BPCT-20040316AKJ GRANTED: 8/13/2004



© 2007 Warren Communications News

**KMVT**  
**Ch. 11**

**Network Service:** CBS.

**Licensee:** Neuhoff Family LP, 11793 Lake House Court, North Palm Beach, FL 33408.

**Studio:** 1100 Blue Lakes Blvd. N, Twin Falls, ID 83301.

**Mailing Address:** 1100 Blue Lakes Blvd. N, Twin Falls, ID 83301.

**Phone:** 208-733-1100. **Fax:** 208-733-4649.

**E-mail:** webmaster@kmvt.com

**Web Site:** http://www.kmvt.com

**Technical Facilities:** Channel No. 11 (198-204 MHz). Authorized power: 316-kw visual, 3.8-kw aural. Antenna: 1060-ft above av. terrain, 668-ft. above ground, 4971-ft. above sea level.

Latitude 42° 43' 48"  
Longitude 114° 24' 52"

**Transmitter:** Flat Top Butte, 11-mi. N of city.

**Digital Facilities:** Channel No. 16 (482-488 MHz). Power: 1-kw max. visual. Antenna: 932-ft above av. terrain, 480-ft. above ground, 4778-ft. above sea level.

Latitude 42° 43' 47"  
Longitude 114° 24' 52"

**FCC Digital File Number:** BPCDT-19991012ABD. Granted: November 30, 1999.

**Note:** Latitude and longitude coordinates shown are based on the North American Datum of 1927 (NAD 27) as currently required by the Mass Media Bureau of the FCC.

**Satellite Earth Stations:** Transmitter Harris; Harris, 6.1-meter C-band; Scientific-Atlanta, 7-meter C-band; GE, 3-meter Ku-band; Scientific-Atlanta, 4.5-meter C-band; Scientific-Atlanta, M/A-Corn, Harris receivers.

**News Service:** AP.

**Ownership:** Neuhoff Family LP (Group Owner).

**Began Operation:** May 30, 1955. Sale to present owner by Catamount Broadcast Group approved by FCC June 15, 2004. Sale to Catamount Broadcast Group by KMVT Broadcasting Inc. approved by FCC February 24, 1998. Sale to KMVT Broadcasting Inc. by Western Broadcasting Co. approved by FCC January 6, 1984 (Television Digest, Vol. 23:44). Sale to Western (Dale Moore) by KLIX Corp. (A. L. Glasman family) approved by FCC December 16, 1970. Previous sale by Frank C. Carman-Grant Wrathall interests approved by FCC March 7, 1956 (Vol. 11:31; 12:10).

**Represented (sales):** Continental Television Sales.

**Represented (legal):** Schwartz, Woods & Miller.

**Personnel:**

Lee Wagner, General Manager & Program Director.

Leslie Flores, Operations Supervisor.

Lisa Collins, General Sales Manager.

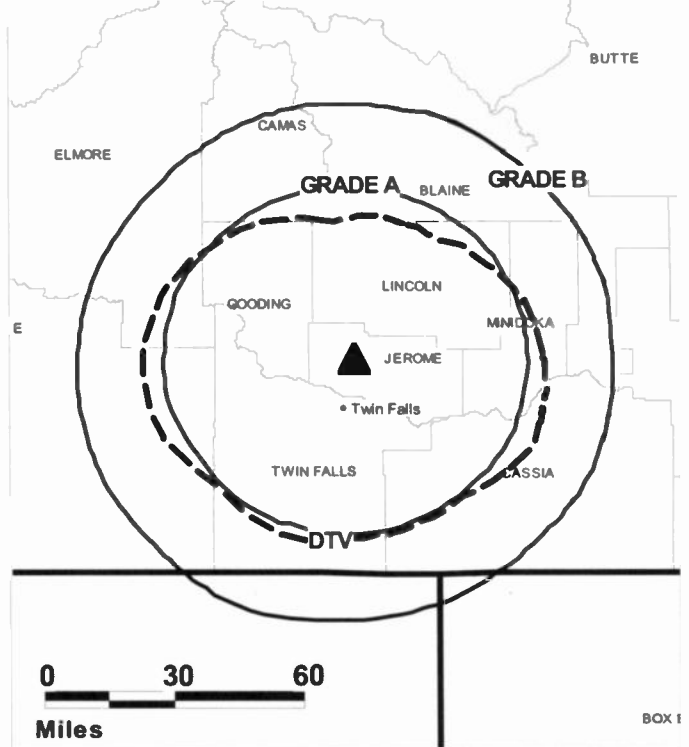
Scott Pierce, Local Sales Manager.

Joe Martin, News Director.

Rodger Martin, Chief Engineer.

Charles Lemmon, Assignment Editor.

**KMVT BPCT-3062 GRANTED: 7/24/1962**



Berva Dawn Nesbit, Controller.

Paul Johnson, Promotion & Marketing Manager.

Mitch Proctor, Production Manager.

Tom Frank, Creative Services Director.

Deborah Flores, Traffic Manager.

**Highest 30 Sec. Rate:** \$475.

**City of License:** Twin Falls. **Station DMA:** Twin Falls, ID. **Rank:** 191.

Circulation © 2006 Nielsen. Coverage based on Nielsen study.

GrandTotal	Cable TV Households	Non-cable TV Households	Total TV Households
Estimated Station Totals *	25,260	32,520	57,780
Average Weekly Circulation (2006)	16,988	20,123	37,111
Average Daily Circulation (2006)			21,964
Station DMA Total	Cable TV Households	Non-cable TV Households	Total TV Households
Estimated Station Totals *	25,260	32,520	57,780
Average Weekly Circulation (2006)	16,988	20,123	37,111
Average Daily Circulation (2006)			21,964

\*Estimated station totals are sums of the Nielsen TV and Cable TV household estimates for each county in which the station registers viewing of more than 5% as per the Nielsen Survey Methods.

**KMVT-DT**

**Ch. 16**

**Network Service:** CBS.

**Grantee:** Neuhoff Family LP, 11793 Lake House Court, North Palm Beach, FL 33408.

**Studio:** 1100 Blue Lakes Blvd. N, Twin Falls, ID 83301.

**Mailing Address:** 1100 Blue Lakes Blvd. N, Twin Falls, ID 83301.

**Phone:** 208-733-1100. **Fax:** 208-733-4649.

**E-mail:** webmaster@kmvt.com

**Web Site:** http://www.kmvt.com

**Technical Facilities:** Channel No. 16 (482-488 MHz). Authorized power: 1-kw max. visual. Antenna: 932-ft above av. terrain, 480-ft. above ground, 4778-ft. above sea level.

Latitude	42°	43'	47"
Longitude	114°	24'	52"

**Note:** Latitude and longitude coordinates shown are based on the North American Datum of 1927 (NAD 27) as currently required by the Mass Media Bureau of the FCC.

**Ownership:** Neuhoff Family LP (Group Owner).

**Began Operation:** Station operating under Special Temporary Authority at 1.82-kw max. visual; no on-air date

**Represented (legal):** Schwartz, Woods & Miller.

**Represented (sales):** Continental Television Sales.

**Personnel:**

**Lee Wagner**, General Manager.

**Leslie Flores**, Operations Supervisor.

**Lisa Collins**, General Sales Manager.

**Scott Pierce**, Local Sales Manager.

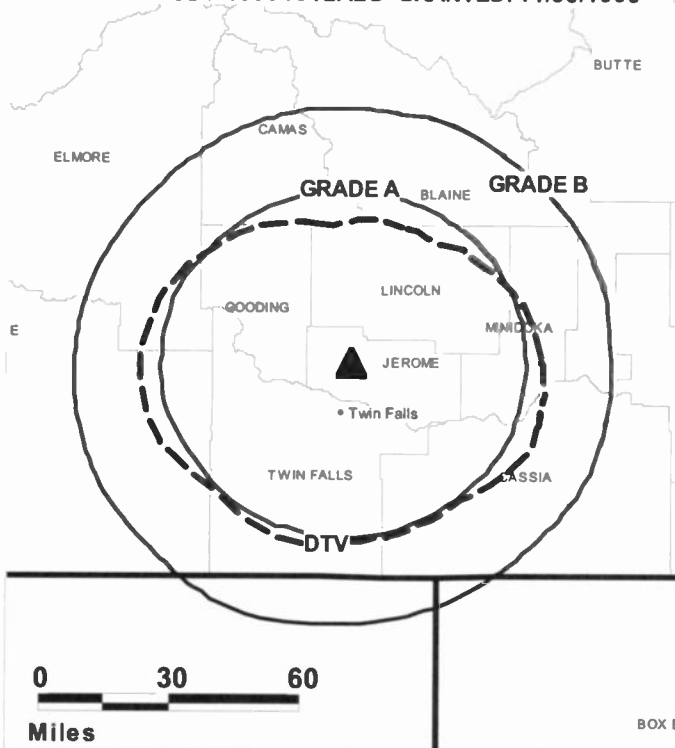
**Joe Martin**, News Director.

**Rodger Martin**, Chief Engineer.

**Charles Lemmon**, Assignment Editor.

**Berva Dawn Nesbit**, Controller.

**KMVT-DT BPCDT-19991012ABD GRANTED: 11/30/1999**



© 2007 Warren Communications News

**Paul Johnson**, Promotion & Marketing Manager.

**Mitch Proctor**, Production Manager.

**Tom Frank**, Creative Services Director.

**Deborah Flores**, Traffic Manager.

**City of License:** Twin Falls. **Station DMA:** Twin Falls, ID. **Rank:** 191.

**Nielsen Data:** Not available.

**KXTF**  
**Ch. 35**

**Network Service:** FOX.

**Licensee:** Falls Broadcasting Co., 1500 Foremaster Lane, Las Vegas, NV 89101.

**Studio:** 1061 Blue Lakes Blvd. N, Twin Falls, ID 83301.

**Mailing Address:** 1061 Blue Lakes Blvd. N, Twin Falls, ID 83301.

**Phone:** 208-733-1100; 208-232-6666. **Fax:** 208-733-4649.

**E-mail:** bfouch@kpvi.com

**Web Site:** http://www.kpvi.com

**Technical Facilities:** Channel No. 35 (596-602 MHz). Authorized power: 96-kw max. visual. Antenna: 537-ft above av. terrain, 95-ft. above ground, 4380-ft. above sea level.

Latitude	42°	43'	42"
Longitude	114°	24'	43"

**Transmitter:** Flat Top Butte, 5.2-mi. E of Jerome County, ID.

**Digital Facilities:** Channel No. 34 (590-596 MHz). Power: 21.7-kw max. visual, aural. Antenna: 499-ft above av. terrain, 59-ft. above ground, 4344-ft. above sea level.

Latitude	42°	43'	42"
Longitude	114°	24'	43"

**FCC Digital File Number:** BPCDT-19991029AGF. **Granted:** September 15, 2005.

**Note:** Latitude and longitude coordinates shown are based on the North American Datum of 1927 (NAD 27) as currently required by the Mass Media Bureau of the FCC.

**Ownership:** Sunbelt Communications Co. (Group Owner).

**Began Operation:** June 1, 1989.

**Represented (sales):** Petry Television Inc.

**Represented (legal):** Hopkins & Sutter.

**Represented (engineering):** duTrel, Lundin & Rackley Inc.

**Personnel:**

**Bill Fouch,** General Manager.

**Patrick Anderson,** Marketing & Local Sales Manager.

**Lynn Graham,** National Sales Manager.

**Brenda Baumgartner,** News Director.

**Robin Estopinal,** Chief Engineer.

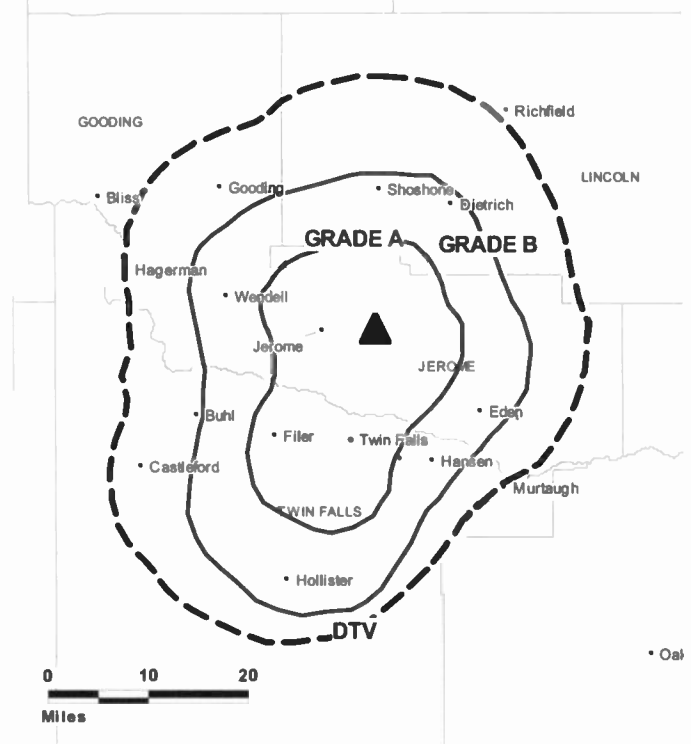
**Wally Flackett,** Master Control Supervisor.

**Ralph Toddre,** Program Director.

**Rocky Hansen,** Production & Promotion Director.

**Scott Larkin,** Creative Services Director.

**KXTF BPCT-19870925KH GRANTED: 3/7/1988**



© 2007 Warren Communications News

**Barb Monroy,** Traffic Manager.

**Rates:** On request.

**City of License:** Twin Falls. **Station DMA:** Twin Falls, ID. **Rank:** 191.

Circulation © 2006 Nielsen. Coverage based on Nielsen study.

GrandTotal	Cable TV Households	Non-cable TV Households	Total TV Households
Estimated Station Totals *	25,260	32,520	57,780
Average Weekly Circulation (2006)	9,210	9,596	18,806
Average Daily Circulation (2006)			5,869

Station DMA Total	Cable TV Households	Non-cable TV Households	Total TV Households
Estimated Station Totals *	25,260	32,520	57,780
Average Weekly Circulation (2006)	9,210	9,596	18,806
Average Daily Circulation (2006)			5,869

\*Estimated station totals are sums of the Nielsen TV and Cable TV household estimates for each county in which the station registers viewing of more than 5% as per the Nielsen Survey Methods.

**KXTF-DT**

**Ch. 34**

**Network Service:** FOX.

**Licensee:** Falls Broadcasting Co., 1500 Foremaster Lane, Las Vegas, NV 89101.

**Studio:** 1061 Blue Lakes Blvd. N., Twin Falls, ID 83301.

**Mailing Address:** 1061 Blue Lakes Blvd. N., Twin Falls, ID 83301.

**Phone:** 208-733-1100; 208-232-6666. **Fax:** 208-733-0160.

**E-mail:** bfouch@kpvi.com

**Web Site:** http://www.kpvi.com

**Technical Facilities:** Channel No. 34 (590-596 MHz). Authorized power: 21.7-kw max. visual, aural. Antenna: 499-ft above av. terrain, 59-ft. above ground, 4344-ft. above sea level.

Latitude	42°	43'	42"
Longitude	114°	24'	43"

**Note:** Latitude and longitude coordinates shown are based on the North American Datum of 1927 (NAD 27) as currently required by the Mass Media Bureau of the FCC.

**Ownership:** Sunbelt Communications Co. (Group Owner).

**Began Operation:** Station operating; no on-air date

**Represented (sales):** Petry Television Inc.

**Personnel:**

Bill Fouch, General Manager.

Patrick Anderson, Marketing & Local Sales Manager.

Lynn Graham, National Sales Manager.

Brenda Baumgartner, News Director.

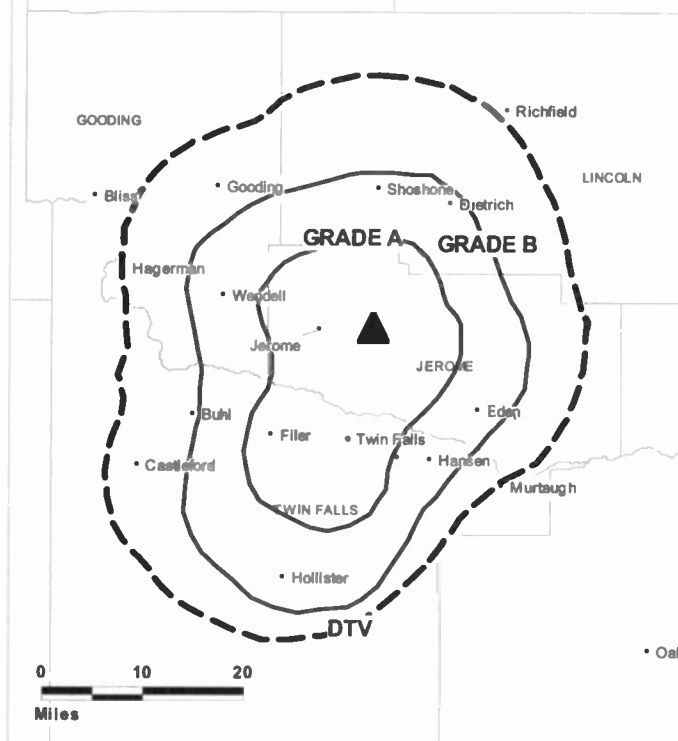
Robin Estopinal, Chief Engineer.

Wally Flackett, Master Control Supervisor.

Ralph Toddre, Program Director.

Rocky Hansen, Promotion & Production Director.

**KXTF-DT B MPCDT-20050822AAR GRANTED: 9/15/2005**



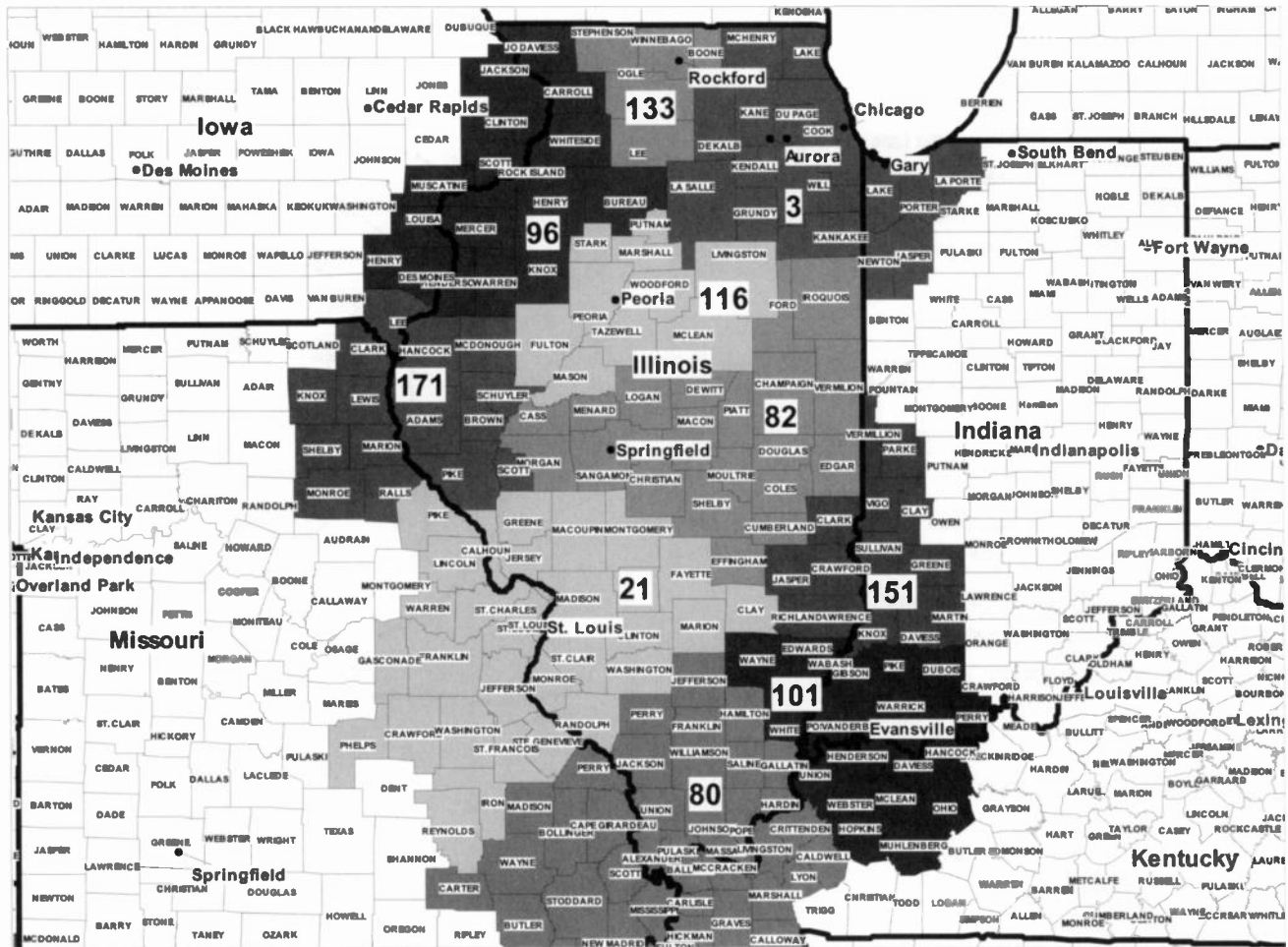
© 2007 Warren Communications News

Scott Larkin, Creative Services Director.

Barb Monroy, Traffic Manager.

City of License: Twin Falls. Station DMA: Twin Falls, ID. Rank: 191.

Nielsen Data: Not available.



© 2007 Warren Communications News

MARKET	NIELSEN OMA TV HOUSEHOLDS	RANK	MARKET AREA COMMERCIAL STATIONS
Chicago, IL	3,455,020	3	WBBM-DT (3); WBBM-TV (2); WCIU-DT (27); WCIU-TV (26); WCPX (38); WCPX-DT (43); WFLD (32); WFLD-DT (31); WGBO-DT (53); WGBO-TV (66); WGN-DT (19); WGN-TV (9); WJYS (62); WJYS-DT (36); WLS-DT (52); WLS-TV (7); WMAQ-DT (29); WMAQ-TV (5); WPWR-DT (51); WPWR-TV (50); WSNS-DT (45); WSNS-TV (44); WWTO-DT (10); WWTO-TV (35); WXFT-DT (59); WXFT-TV (60)
St. Louis, MO	1,228,980	21	KDNL-DT (31); KDNL-TV (30); KMOV (4); KMOV-DT (56); KNLC (24); KNLC-DT (14); KPLR-DT (26); KPLR-TV (11); KSDK (5); KSDK-DT (35); KTVI (2); KTVI-DT (43); WPXS (13); WPXS-DT (21); WRBU (46); WRBU-DT (47)
Paducah, KY-Cape Girardeau-Harrisburg, MO-Mount Vernon, IL	384,510	80	KBSI (23); KBSI-DT (22); KFVS-DT (57); KFVS-TV (12); KPOB-TV (15); WDKA (49); WDKA-DT (50); WPSD-DT (32); WPSD-TV (6); WSIL-DT (34); WSIL-TV (3); WTCT (27); WTCT-DT (17)
Champaign & Springfield-Decatur, IL	378,150	82	WAND (17); WAND-DT (18); WBUI (23); WBUI-DT (22); WCCU (27); WCCU-DT (26); WCFN (49); WCFN-DT (53); WCIA (3); WCIA-DT (48); WICD (15); WICD-DT (41); WICS (20); WICS-DT (42); WRSP-DT (44); WRSP-TV (55)
Davenport, IA-Rock Island-Moline, IL	308,360	96	KGCW-DT (41); KGCW-TV (26); KLJB-DT (49); KLJB-TV (18); KWQC-DT (56); KWQC-TV (6); WHBF-DT (58); WHBF-TV (4); WQAD-DT (38); WQAD-TV (8)
Evansville, IN	289,730	101	WAZE-DT (20); WAZE-TV (19); WEHT (25); WEHT-DT (59); WEVV (44); WEVV-DT (45); WFIE (14); WFIE-DT (46); WTVW (7); WTVW-DT (28)
Peoria-Bloomington, IL	243,280	116	WAOE (59); WAOE-DT (39); WEEK-DT (57); WEEK-TV (25); WHOI (19); WHOI-DT (40); WMBD-DT (30); WMBD-TV (31); WYZZ-DT (28); WYZZ-TV (43)
Rockford, IL	184,560	133	WIFR (23); WIFR-DT (41); WQRF-DT (42); WQRF-TV (39); WREX-DT (54); WREX-TV (13); WTVQ (17); WTVQ-DT (16)
Terre Haute, IN	144,880	151	WFXW (38); WFXW-DT (39); WTHI-DT (24); WTHI-TV (10); WTWO (2); WTWO-DT (36)
Quincy, IL-Hannibal, MO-Keokuk, IA	103,690	171	KHOA-DT (29); KHOA-TV (7); WGEM-DT (54); WGEM-TV (10); WTJR (16); WTJR-DT (32)

(Continued on next page)

---

**Illinois *Digital* Station Totals as of October 1, 2006**

	VHF	UHF	TOTAL
Commercial Television	2	34	36
Educational Television	1	10	11
	3	44	47

---

---

**Illinois Analog Station Totals as of October 1, 2006**

	VHF	UHF	TOTAL
Commercial Television	11	25	36
Educational Television	3	8	11
	14	33	47

---

**WXFT-DT**  
**Ch. 59**

**Network Service:** TEL.

**Licensee:** Telefutura Chicago LLC, 1999 Avenue of the Stars, Suite 3050, Los Angeles, CA 90067.

**Studio:** 541 N. Fairbanks Court, Suite 910, Chicago, IL 60611.

**Mailing Address:** 541 N. Fairbanks Court, Suite 910, Chicago, IL 60611.

**Phone:** 312-670-1000. **Fax:** 312-467-5821.

**E-mail:** bmedina@univision.net

**Web Site:** <http://www.univision.net>

**Technical Facilities:** Channel No. 59 (740-746 MHz). Authorized power: 200-kw max. visual. Antenna: 1669-ft above av. terrain, 2262-ft. above ground, 1667-ft. above sea level.

Latitude	41°	52'	44"
Longitude	87°	38'	08"

**Note:** Latitude and longitude coordinates shown are based on the North American Datum of 1927 (NAD 27) as currently required by the Mass Media Bureau of the FCC.

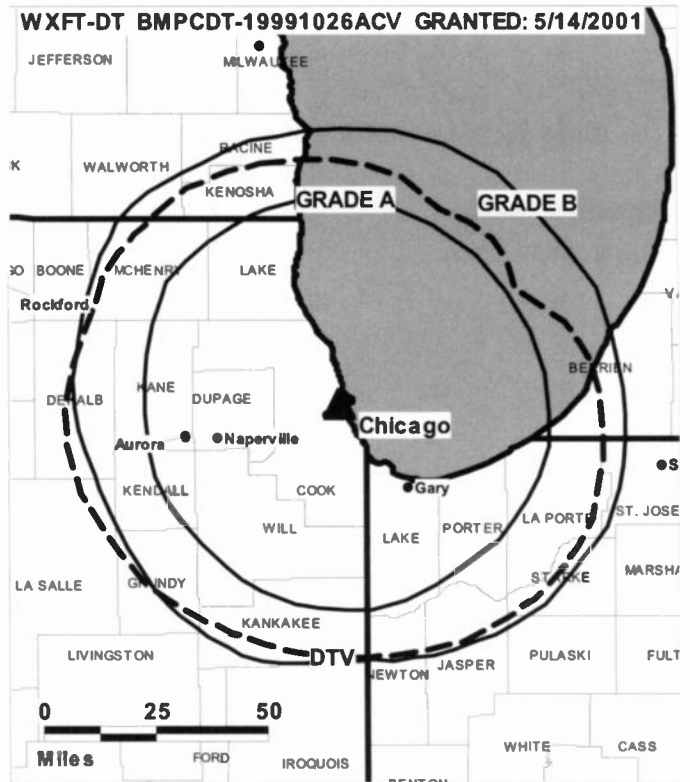
**Ownership:** Univision Communications Inc. (Group Owner).

**Began Operation:** September 1, 2002. Standard Definition.

**Represented (legal):** Hogan & Hartson LLP.

**Personnel:**

- Bert Medina**, General Manager.
- Andrew Wallace**, General Sales Manager.
- Claudia Gonzalez**, News Director.
- Charlie Fischer**, Chief Engineer.
- Judy Bowe**, Business Manager.
- Juanita Davis**, Program Director.
- Edgar Vardez**, Creative Services Director.



© 2007 Warren Communications News

**Doug Becker**, Traffic Manager.

**Luisa Echeverria**, Community Affairs Manager.

**City of License:** Aurora. **Station DMA:** Chicago, IL. **Rank:** 3.

**Nielsen Data:** Not available.



**WXFT-TV**  
**(formerly WXFT)**  
**Ch. 60**

**Network Service:** TEL.

**Licensee:** Telefutera Chicago LLC, 1999 Avenue of the Stars, Suite 3050, Los Angeles, CA 90067.

**Studio:** 541 N. Fairbanks Court, Suite 910, Chicago, IL 60611.

**Mailing Address:** 541 N. Fairbanks Court, Suite 910, Chicago, IL 60611.

**Phone:** 312-670-1000. **Fax:** 312-467-5821.

**E-mail:** brmedina@univision.net

**Web Site:** <http://www.univision.net>

**Technical Facilities:** Channel No. 60 (746-752 MHz). Authorized power: 5000-kw max. visual, 1000-kw aural. Antenna: 1621-ft above av. terrain, 1625-ft. above ground, 2220-ft. above sea level.

Latitude 41° 52' 44"  
 Longitude 87° 38' 10"

**Transmitter:** Sears Tower, 233 S. Wacker Dr.

**Digital Facilities:** Channel No. 59 (740-746 MHz). Power: 200-kw max. visual. Antenna: 1669-ft above av. terrain, 2262-ft. above ground, 1667-ft. above sea level.

Latitude 41° 52' 44"  
 Longitude 87° 38' 08"

**FCC Digital File Number:** BMPCDT-19991026ACV. Granted: May 14, 2001.

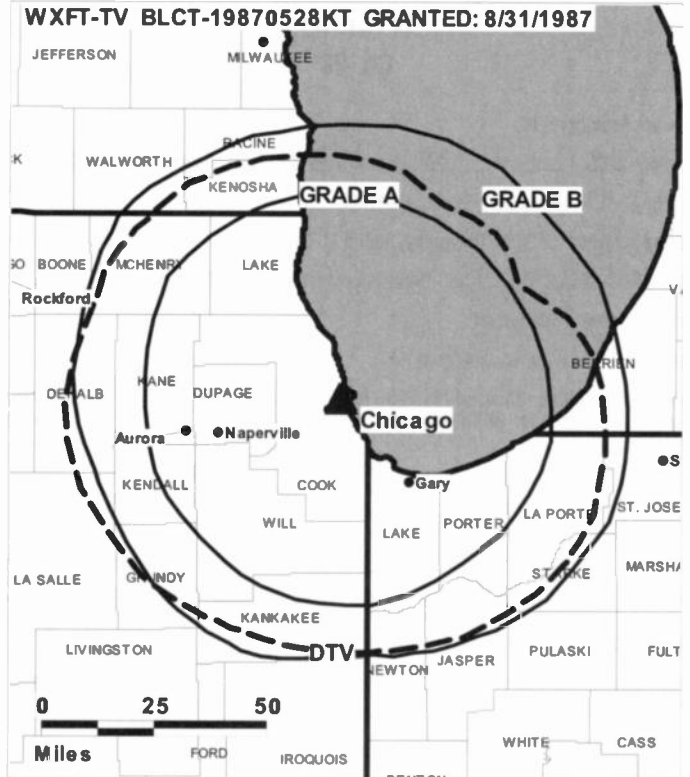
**Note:** Latitude and longitude coordinates shown are based on the North American Datum of 1927 (NAD 27) as currently required by the Mass Media Bureau of the FCC.

**Ownership:** Univision Communications Inc. (Group Owner).

**Began Operation:** April 20, 1982. Sale to Broadcasting Media Partners Inc. pends. Sale to present owner by USA Broadcasting approved by FCC May 21, 2001. Sale to Silver King by Newsweb Corp. (Fred Eychaner, et al.) approved by FCC December 4, 1986.

**Personnel:**

- Bert Medina**, General Manager.
- Andrew Wallace**, General Sales Manager.
- Claudia Gonzalez**, News Director.
- Charlie Fischer**, Chief Engineer.
- Judy Bowe**, Business Manager.
- Juanita Davis**, Program Director.
- Edgar Vardez**, Creative Services Director.
- Doug Becker**, Traffic Manager.



© 2007 Warren Communications News

**Luisa Echeverria**, Community Affairs Manager.

**Rates:** On request.

**City of License:** Aurora. **Station DMA:** Chicago, IL. **Rank:** 3.

Circulation © 2006 Nielsen. Coverage based on Nielsen study.

<b>GrandTotal</b>	<b>Cable TV Households</b>	<b>Non-cable TV Households</b>	<b>Total TV Households</b>
Estimated Station Totals *	2,170,010	833,970	3,003,980
Average Weekly Circulation (2006)	190,696	139,569	330,265
Average Daily Circulation (2006)			160,078
<b>Station DMA Total</b>	<b>Cable TV Households</b>	<b>Non-cable TV Households</b>	<b>Total TV Households</b>
Estimated Station Totals *	2,170,010	833,970	3,003,980
Average Weekly Circulation (2006)	190,696	139,569	330,265
Average Daily Circulation (2006)			160,078

\*Estimated station totals are sums of the Nielsen TV and Cable TV household estimates for each county in which the station registers viewing of more than 5% as per the Nielsen Survey Methods.

**WYZZ-DT**  
**Ch. 28**

**Network Service:** FOX.

**Grantee:** WYZZ License Inc., 10706 Beaver Dam Rd., Cockeysville, MD 21030.

**Studio:** 3131 N. University, Peoria, IL 61604.

**Mailing Address:** 3131 N. University, Peoria, IL 31604.

**Phone:** 309-688-3131; 309-686-9488 (sales). **Fax:** 309-686-8650.

**E-mail:** cbolak@wyzztv.com

**Web Site:** http://www.wyzztv.com

**Technical Facilities:** Channel No. 28 (554-560 MHz). Authorized power: 1000-kw max. visual. Antenna: 961-ft above av. terrain, 976-ft. above ground, 1716-ft. above sea level.

Latitude	40°	38'	45"
Longitude	89°	10'	45"

**Note:** Latitude and longitude coordinates shown are based on the North American Datum of 1927 (NAD 27) as currently required by the Mass Media Bureau of the FCC.

**Ownership:** Sinclair Broadcast Group Inc. (Group Owner).

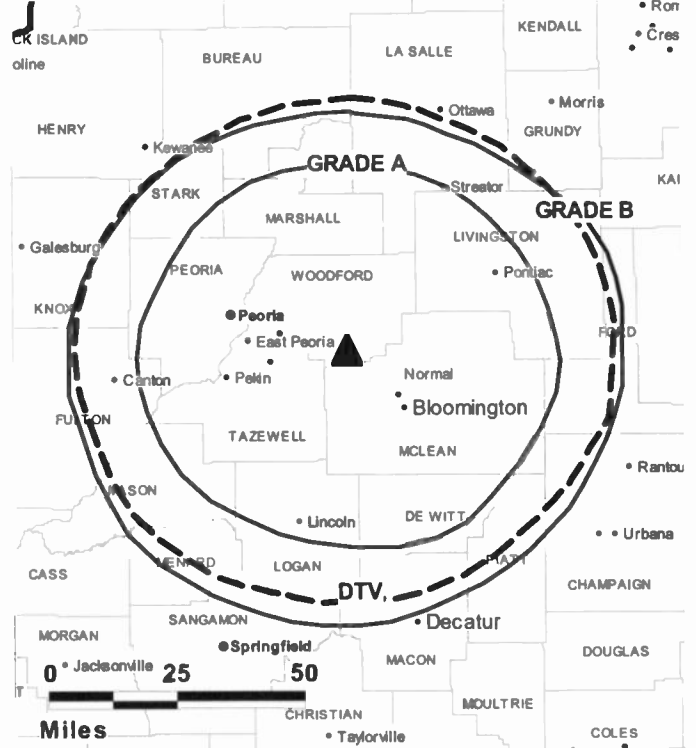
**Began Operation:** Station operating under Special Temporary Authority at 3-kw max. visual; no on-air date

**Represented (sales):** Blair Television.

**Personnel:**

- Kevin Harlan, General Manager.
- Barry Allentuck, Director, Sales.
- Curt Bolak, Local Sales Manager.
- Nancy Linebaugh, National Sales Manager.
- Chris Manson, News Director.
- Herman Marvel, Chief Engineer.
- Karen Doering, Business Manager.

WYZZ-DT BMPCDT-20030805AHV GRANTED: 8/22/2003



Carol French, Program Director.

Kirby Matthews, Promotion Director.

Penny Wood, Traffic Manager.

**City of License:** Bloomington. **Station DMA:** Peoria-Bloomington, IL. **Rank:** 116.

**Nielsen Data:** Not available.

**WYZZ-TV**  
**Ch. 43**

**Network Service:** FOX.

**Licensee:** WYZZ Licensee Inc., 10706 Beaver Dam Rd., Cockeysville, MD 21030.

**Studio:** 3131 N. University, Peoria, IL 61604.

**Mailing Address:** 3131 N. University, Peoria, IL 61604.

**Phone:** 309-688-3131; 309-686-9488 (sales). **Fax:** 309-686-8650.

**E-mail:** cbolak@wyzztv.com

**Web Site:** http://www.wyzztv.com

**Technical Facilities:** Channel No. 43 (644-650 MHz). Authorized power: 1200-kw max. & 1070-kw horizontal visual, & 200-kw horizontal aural. Antenna: 1007-ft above av. terrain, 970-ft. above ground, 1747-ft. above sea level.

Latitude 40° 38' 45"  
Longitude 89° 10' 45"

**Transmitter:** 1-mi. NW of Congerville.

**Digital Facilities:** Channel No. 28 (554-560 MHz). Power: 1000-kw max. visual. Antenna: 961-ft above av. terrain, 976-ft. above ground, 1716-ft. above sea level.

Latitude 40° 38' 45"  
Longitude 89° 10' 45"

**FCC Digital File Number:** BPCDT-19991028AEQ. Granted: August 22, 2003.

**Note:** Latitude and longitude coordinates shown are based on the North American Datum of 1927 (NAD 27) as currently required by the Mass Media Bureau of the FCC.

**Satellite Earth Stations:** Transmitter Harris; United Satellite Systems, 3-meter C-band; Block, 3-meter C-band; AFC, 3-meter Ku-band; Scientific-Atlanta, RCA receivers.

**Ownership:** Sinclair Broadcast Group Inc. (Group Owner).

**Began Operation:** October 18, 1982. Sale to Bloomington ComCo Inc. approved by FCC June 14, 1985. Sale to present owner approved by FCC April 30, 1996.

**Represented (sales):** Blair Television.

**Represented (legal):** Shaw Pittman.

**Represented (engineering):** Cohen Dippell & Everist PC.

**Personnel:**

**Barry Allentuck**, Director, Sales.

**Kevin Harlan**, General Manager.

**Curt Bolak**, Local Sales Manager.

**Nancy Linebaugh**, National Sales Manager.

**Chris Manson**, News Director.

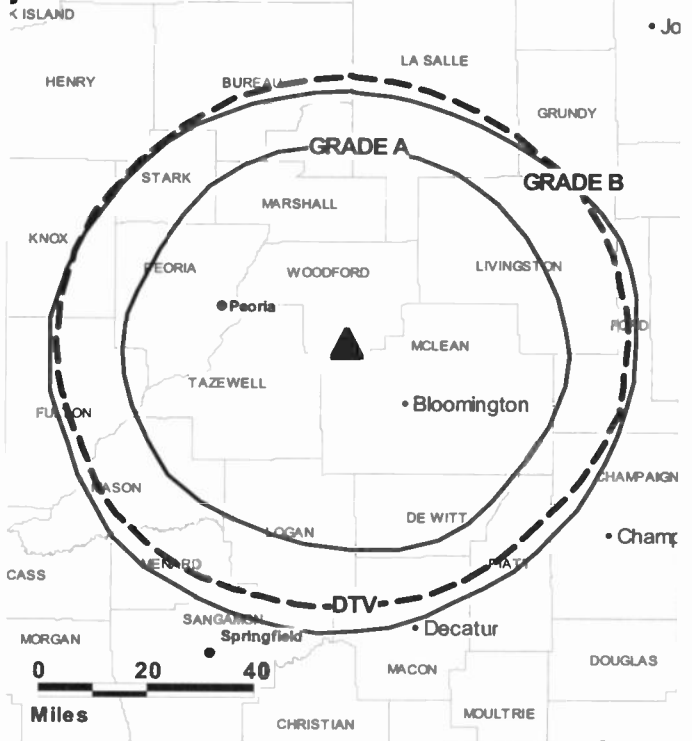
**Herman Marvel**, Chief Engineer.

**Karen Doering**, Business Manager.

**Carol French**, Program Director.

**Kirby Matthews**, Promotion Director.

**WYZZ-TV BPCT-19950629KR GRANTED: 3/5/1997**



**Penny Wood**, Traffic Manager.

**Highest 30 Sec. Rate:** \$3500.

**City of License:** Bloomington. **Station DMA:** Peoria-Bloomington, IL. **Rank:** 116.

Circulation © 2006 Nielsen. Coverage based on Nielsen study.

<b>GrandTotal</b>	<b>Cable TV Households</b>	<b>Non-cable TV Households</b>	<b>Total TV Households</b>
Estimated Station Totals *	192,110	90,520	282,630
Average Weekly Circulation (2006)	89,092	34,816	123,908
Average Daily Circulation (2006)			37,786
<b>Station DMA Total</b>	<b>Cable TV Households</b>	<b>Non-cable TV Households</b>	<b>Total TV Households</b>
Estimated Station Totals *	162,450	77,920	240,370
Average Weekly Circulation (2006)	77,799	33,080	110,879
Average Daily Circulation (2006)			34,935
<b>Other DMA Total</b>	<b>Cable TV Households</b>	<b>Non-cable TV Households</b>	<b>Total TV Households</b>
Estimated Station Totals *	29,660	12,600	42,260
Average Weekly Circulation (2006)	11,293	1,736	13,029
Average Daily Circulation (2006)			2,851

\*Estimated station totals are sums of the Nielsen TV and Cable TV household estimates for each county in which the station registers viewing of more than 5% as per the Nielsen Survey Methods.

**WCIA**

**Ch. 3**

**(Operates satellite WCFN, Springfield)**

**Network Service:** CBS.

**Licensee:** Nexstar Finance Inc., 909 Lake Carolyn Pkwy., Suite 1450, Irving, TX 75039.

**Studio:** 509 S. Neil St., Champaign, IL 61820.

**Mailing Address:** Box 20, Champaign, IL 61824-0020.

**Phone:** 217-356-8333. **Fax:** 217-373-3680.

**E-mail:** dmartin@wcia.com

**Web Site:** http://www.wcia.com

**Technical Facilities:** Channel No. 3 (60-66 MHz). Authorized power: 100-kw visual, 20-kw aural. Antenna: 940-ft above av. terrain, 984-ft. above ground, 1704-ft. above sea level.

Latitude 40° 06' 23"  
Longitude 88° 26' 59"

**Transmitter:** Seymour.

**Digital Facilities:** Channel No. 48 (674-680 MHz). Power: 1000-kw max. visual, aural. Antenna: 804-ft above av. terrain, 791-ft. above ground, 1513-ft. above sea level.

Latitude 40° 06' 21"  
Longitude 88° 27' 00"

**FCC Digital File Number:** BPCDT-20000501ADZ. Granted: October 13, 2005.

**Note:** Latitude and longitude coordinates shown are based on the North American Datum of 1927 (NAD 27) as currently required by the Mass Media Bureau of the FCC.

**Satellite Earth Stations:** Transmitter RCA; ADM, 6-meter C-band; Scientific-Atlanta, 7-meter C-band; AFC, 3.7-meter Ku-band; Scientific-Atlanta, 4.6-meter C-band; Scientific-Atlanta, Microdyne, M/A-Corn receivers.

**News Services:** UPI, AP.

**Ownership:** Nexstar Broadcasting Group Inc. (Group Owner).

**Began Operation:** November 14, 1953.

**Represented (legal):** Drinker Biddle & Reath LLP.

**Represented (sales):** Blair Television.

**Personnel:**

**Russ Hamilton,** Vice President & General Manager.

**Don Osika,** Sales Director.

**Linda Voorhees,** General Sales Manager.

**Dick Livesay,** Local Sales Manager.

**David Nagel,** National Sales Manager.

**Jim Gee,** News Director.

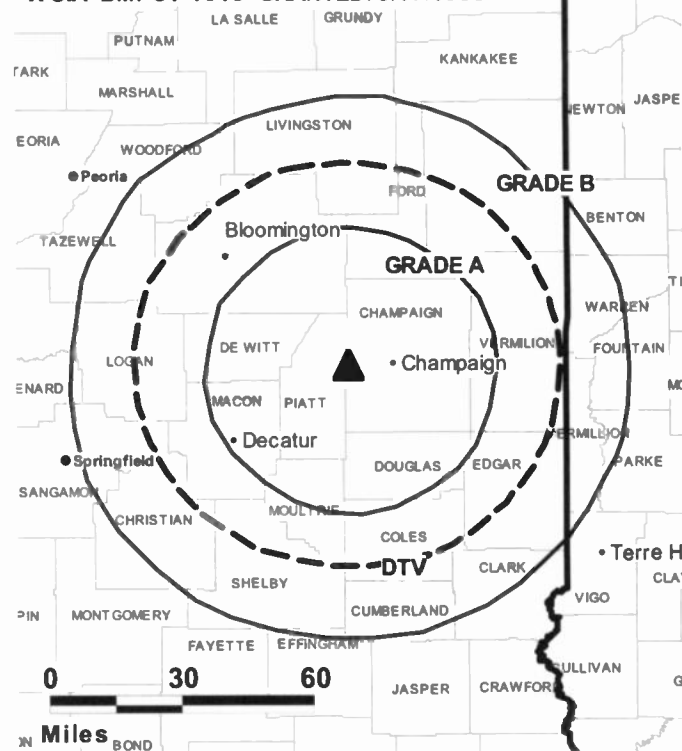
**Darren Martin,** Chief Engineer.

**Susan Williams,** Business Manager.

**Peter Carlson,** Promotion Director.

**Ed Mathias,** Production Manager.

**WCIA BMPCT-1315 GRANTED: 8/17/1953**



© 2007 Warren Communications News

**Sarah Smestad,** Traffic Manager.

**Rates:** Dn request.

**City of License:** Champaign. **Station DMA:** Champaign & Springfield-Decatur, IL.

**Rank:** 82.

Circulation © 2006 Nielsen. Coverage based on Nielsen study.

GrandTotal	Cable TV Households	Non-cable TV Households	Total TV Households
Estimated Station Totals *	274,670	159,860	434,530
Average Weekly Circulation (2006)	184,616	71,570	256,186
Average Daily Circulation (2006)			138,961
Station DMA Total	Cable TV Households	Non-cable TV Households	Total TV Households
Estimated Station Totals *	248,010	130,090	378,100
Average Weekly Circulation (2006)	176,295	68,683	244,978
Average Daily Circulation (2006)			133,804
Other DMA Total	Cable TV Households	Non-cable TV Households	Total TV Households
Estimated Station Totals *	26,660	29,770	56,430
Average Weekly Circulation (2006)	8,321	2,887	11,208
Average Daily Circulation (2006)			5,157

\*Estimated station totals are sums of the Nielsen TV and Cable TV household estimates for each county in which the station registers viewing of more than 5% as per the Nielsen Survey Methods.

**WCIA-DT**  
**Ch. 48**

**Network Service:** CBS.

**Grantee:** Nexstar Finance Inc., 909 Lake Carolyn Pkwy., Suite 1450, Irving, TX 75039.

**Studio:** 509 S. Neil St., Champaign, IL 61820.

**Mailing Address:** Box 20, Champaign, IL 61824-0020.

**Phone:** 217-346-8333. **Fax:** 217-373-3680.

**E-mail:** dmartin@wcia.com

**Web Site:** <http://www.wcia.com>

**Technical Facilities:** Channel No. 48 (674-680 MHz). Authorized power: 1000-kw max. visual, aural. Antenna: 804-ft above av. terrain, 791-ft. above ground, 1513-ft. above sea level.

Latitude	40°	06'	21"
Longitude	88°	27'	00"

**Note:** Latitude and longitude coordinates shown are based on the North American Datum of 1927 (NAD 27) as currently required by the Mass Media Bureau of the FCC.

**Ownership:** Nexstar Broadcasting Group Inc. (Group Owner).

**Began Operation:** April 1, 2002. Standard Definition. Station operating under Special Temporary Authority at 1.28-kw max. visual.

**Represented (legal):** Drinker Biddle & Reath LLP.

**Represented (sales):** Blair Television.

**Personnel:**

**Russ Hamilton**, Vice President & General Manager.

**Don Osika**, Sales Director.

**Linda Voorhees**, General Sales Manager.

**Dick Livesay**, Local Sales Manager.

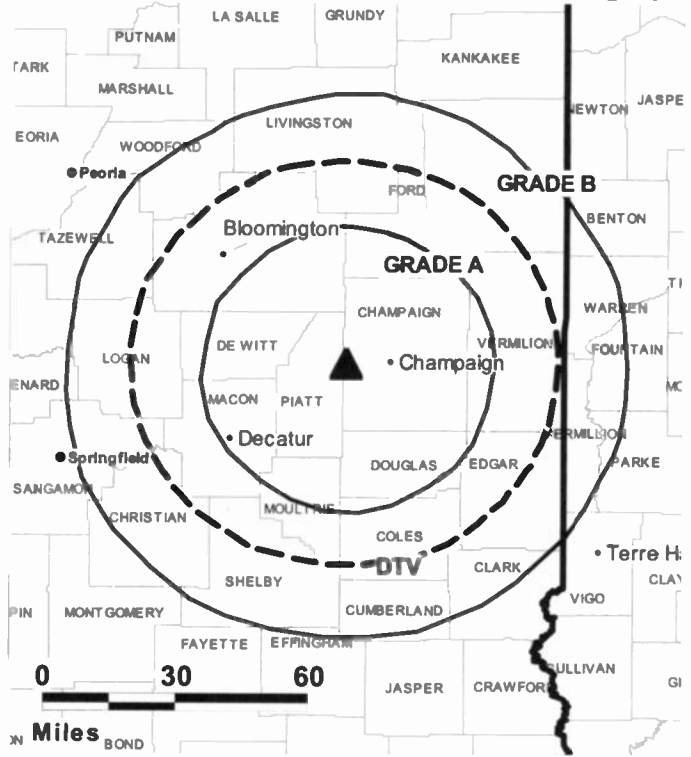
**David Nagel**, National Sales Manger.

**Jim Gee**, News Director.

**Darren Martin**, Chief Engineer.

**Susan Williams**, Business Manager.

**WCIA-DT B MPCDT-20050701ACC GRANTED: 10/13/2005**



© 2007 Warren Communications News

**Peter Carlson**, Promotion Director.

**Ed Mathias**, Production Manager.

**Sarah Smestad**, Traffic Manager.

**City of License:** Champaign. **Station DMA:** Champaign & Springfield-Decatur, IL.

**Rank:** 82.

**Nielsen Data:** Not available.

**WICD**  
**Ch. 15**  
 (Satellite of WICS, Springfield)

**Network Service:** NBC.

**Licensee:** Sinclair Communications Inc., 10706 Beaver Dam Rd., Cockeysville, MD 21030.

**Studios:** 17 E. Liberty Lane, Danville, IL 61832; 250 South Country Fair Dr., Champaign, IL 61821.

**Mailing Address:** 250 South Country Fair Dr., Champaign, IL 61821.

**Phone:** 217-351-8500. **Fax:** 217-351-6056.

**E-mail:** comments@wcd15.com

**Web Site:** http://www.wcd15.com

**Technical Facilities:** Channel No. 15 (476-482 MHz). Authorized power: 555-kw max. visual. Antenna: 1316-ft above av. terrain, 1309-ft. above ground, 1972-ft. above sea level.

Latitude 40° 04' 10"  
 Longitude 87° 54' 45"

**Transmitter:** 3.75-mi. N, 2.15-mi. W of Homer.

**Digital Facilities:** Channel No. 41 (632-638 MHz). Power: 950-kw max. visual, aural. Antenna: 1230-ft above av. terrain, 1240-ft. above ground, 1901-ft. above sea level.

Latitude 40° 04' 11"  
 Longitude 87° 54' 45"

**FCC Digital File Number:** BPCDT-19991023AHL. Granted: February 14, 2005.

**Note:** Latitude and longitude coordinates shown are based on the North American Datum of 1927 (NAD 27) as currently required by the Mass Media Bureau of the FCC.

**Multichannel TV Sound:** Stereo only.

**Satellite Earth Stations:** Transmitter RCA; Harris, 3-meter Ku-band; United Satellite Systems, 5-meter KC-band; Harris, 6-meter Ku-band; United Satellite Systems receivers.

**News Service:** AP.

**Ownership:** Sinclair Broadcast Group Inc. (Group Owner).

**Began Operation:** April 23, 1959. Changed to Ch. 15 from Ch. 33 and increased power July 25, 1967. Sale to Guy Gannett Publishing Co. by Plains Television Partnership approved by FCC August 4, 1994 (Television Digest, Vol. 34:34). Sale to present owner from Guy Gannett Communications approved by FCC April 5, 1999. (Vol. 38:36, 37). Sale to Smith Acquisition Corp. dismissed by FCC March 22, 2000 (Vol. 40:12).

**Represented (sales):** Millennium Sales & Marketing.

**Represented (engineering):** Denny & Associates PC.

**Personnel:**

Tim Mathis, General Manager.

Al Francis, Operations Manager.

Johnny Faith, General Sales Manager.

Alan Edwards, Local Sales Manager.

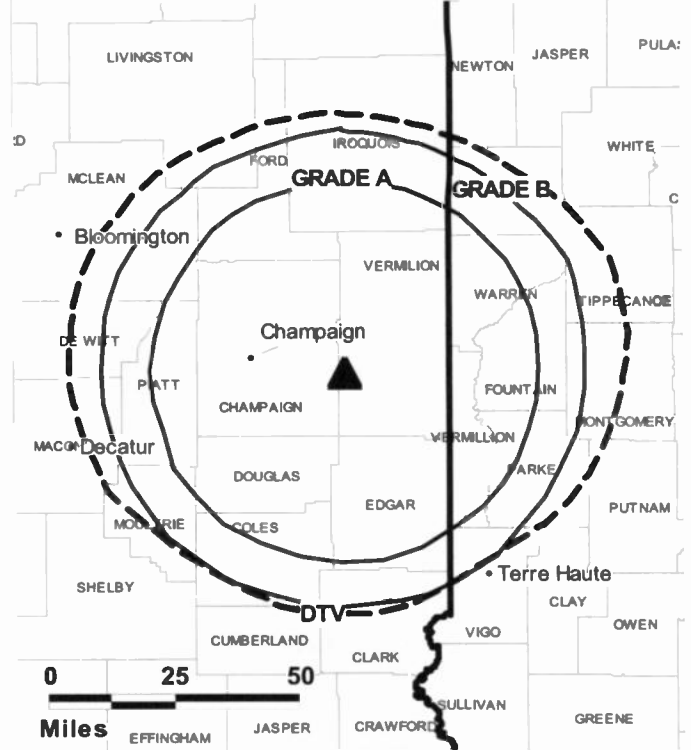
Cindy Larson, National Sales Manager.

Ray Wilck, News Director.

Jim Wnek, Chief Engineer.

Jeff Schlindwein, Business Manager.

WICD BPCT-820604KF GRANTED: 6/30/1982



© 2007 Warren Communications News

Alaina Marx, Program & Personnel Manager.

Holly Jones, Promotion & Production Manager.

Debbie Adams, Traffic Manager.

**Highest 30 Sec. Rate:** \$2500.

**City of License:** Champaign. **Station DMA:** Champaign & Springfield-Decatur, IL.

**Rank:** 82.

Circulation © 2006 Nielsen. Coverage based on Nielsen study.

GrandTotal	Cable TV Households	Non-cable TV Households	Total TV Households
Estimated Station Totals *	125,780	81,280	207,060
Average Weekly Circulation (2006)	60,896	21,915	82,811
Average Daily Circulation (2006)			33,822
Station DMA Total	Cable TV Households	Non-cable TV Households	Total TV Households
Estimated Station Totals *	116,480	64,790	181,270
Average Weekly Circulation (2006)	59,617	19,415	79,032
Average Daily Circulation (2006)			32,557
Other DMA Total	Cable TV Households	Non-cable TV Households	Total TV Households
Estimated Station Totals *	9,300	16,490	25,790
Average Weekly Circulation (2006)	1,279	2,500	3,779
Average Daily Circulation (2006)			1,265

\*Estimated station totals are sums of the Nielsen TV and Cable TV household estimates for each county in which the station registers viewing of more than 5% as per the Nielsen Survey Methods.

**WICD-DT**  
**Ch. 41**

**Network Service:** NBC.

**Grantee:** WICD License LLC, 10706 Beaver Dam Rd., Cockeysville, MD 21030.

**Studio:** 250 S. County Fair Dr., Champaign, IL 61821.

**Mailing Address:** 250 S. County Fair Dr., Champaign, IL 61821.

**Phone:** 217-351-8500. **Fax:** 217-351-6056.

**E-mail:** comments@wicd15.com

**Web Site:** http://www.wicd15.com

**Technical Facilities:** Channel No. 41 (632-638 MHz). Authorized power: 950-kw max. visual, aural. Antenna: 1230-ft above av. terrain, 1240-ft. above ground, 1901-ft. above sea level.

Latitude	40°	04'	11"
Longitude	87°	54'	45"

**Note:** Latitude and longitude coordinates shown are based on the North American Datum of 1927 (NAD 27) as currently required by the Mass Media Bureau of the FCC.

**Ownership:** Sinclair Broadcast Group Inc. (Group Owner).

**Began Operation:** Station operating under Special Temporary Authority at 2-kw max. visual; no on-air date

**Represented (sales):** Millennium Sales & Marketing.

**Personnel:**

Tim Mathis, General Manager.

Al Francis, Operations Manager.

Johnny Faith, General Sales Manager.

Alan Edwards, Local Sales Manager.

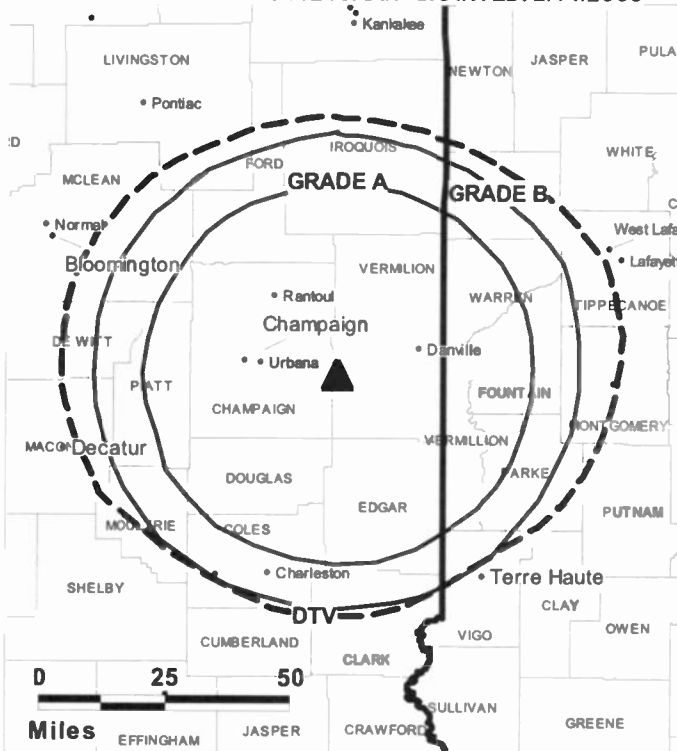
Cindy Larson, National Sales Manager.

Ray Wilck, News Director.

Jim Wnek, Chief Engineer.

Jeff Schindwein, Business Manager.

**WICD-DT BMPCDT-20041215AAN GRANTED: 2/14/2005**



© 2007 Warren Communications News

Alaina Marx, Program & Personnel Director.

Holly Jones, Promotion & Production Manager.

Debbie Adams, Traffic Manager.

City of License: Champaign. Station DMA: Champaign & Springfield-Decatur, IL.

Rank: 82.

Nielsen Data: Not available.

**WBBM-DT**  
**Ch. 3**

**Network Service:** CBS.

**Licensee:** CBS Broadcasting Inc., 2000 K St. NW, Suite 725, Washington, DC 20006.

**Studio:** 630 N. McClurg Court, Chicago, IL 60611.

**Mailing Address:** 630 N. McClurg Court, Chicago, IL 60611.

**Phone:** 312-202-2222. **Fax:** 312-202-3878.

**E-mail:** jahem@cbs.com

**Web Site:** <http://www.cbs2chicago.com>

**Technical Facilities:** Channel No. 3 (60-66 MHz). Authorized power: 4.4-kw visual, aural. Antenna: 1468-ft above av. terrain, 1469-ft. above ground, 2062-ft. above sea level.

Latitude	41°	53'	56"
Longitude	87°	37'	23"

**Note:** Latitude and longitude coordinates shown are based on the North American Datum of 1927 (NAD 27) as currently required by the Mass Media Bureau of the FCC.

**Ownership:** CBS Corp. (Group Owner).

**Began Operation:** December 26, 2001. High Definition.

**Personnel:**

Joseph Ahern, Vice President & General Manager.

Fran Preston, Vice President, Station & Program Manager.

Jim Sullivan, Vice President & Director of Sales.

Carol Fowler, Vice President & News Director.

Eric Bluman, General Sales Manager.

Al Connor, Local Sales Manager.

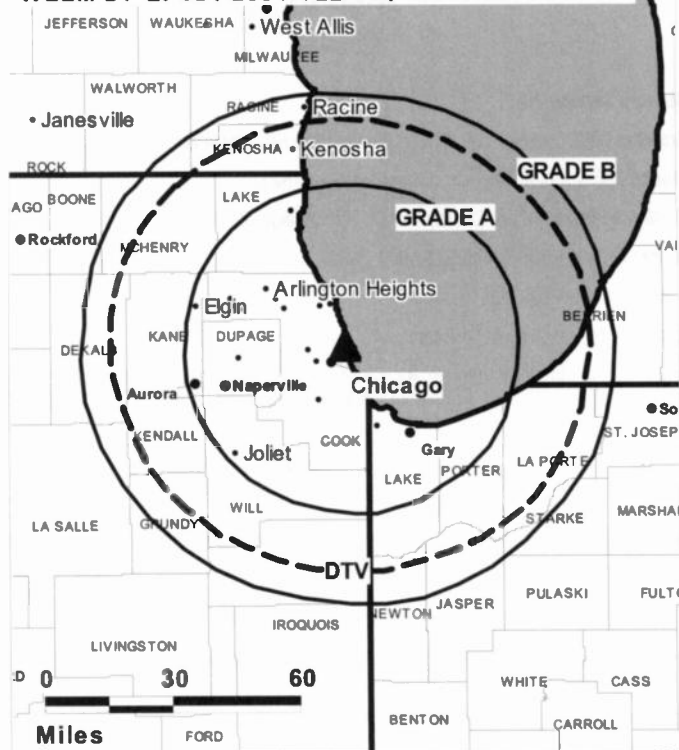
Dennis De Paola, Local Sales Manager.

Tom Schneke, Technical Operations Director.

Justin Draper, Controller.

Amanda Holder, Sales Marketing Manager.

**WBBM-DT BPCDT-20040722AAQ GRANTED: 5/31/2005**



© 2007 Warren Communications News

Steve Wisinski, Promotion Manager.

Chris Burnham, Research Director.

Joe Kopesky, Traffic Manager.

Elizabeth Shapiro-Abrams, Communications & Community Relations Director.

City of License: Chicago. Station DMA: Chicago, IL. Rank: 3.

Nielsen Data: Not available.



**WBBM-TV**  
**Ch. 2**

**Network Service:** CBS.

**Licensee:** CBS Broadcasting Inc., 2000 K St. NW, Suite 725, Washington, DC 20006.

**Studio:** 630 N. McClurg Court, Chicago, IL 60611.

**Mailing Address:** 630 N. McClurg Court, Chicago, IL 60611.

**Phone:** 312-202-2222. **Fax:** 312-202-3878.

**E-mail:** jahem@cbs.com

**Web Site:** http://www.cbs2chicago.com

**Technical Facilities:** Channel No. 2 (54-60 MHz). Authorized power: 26.4-kw visual.  
Antenna: 1490-ft above av. terrain, 1490-ft. above ground, 2083-ft. above sea level.

Latitude 41° 53' 55.5"  
Longitude 87° 37' 23"

**Transmitter:** John Hancock Bldg., 875 N. Michigan Ave.

**Digital Facilities:** Channel No. 3 (60-66 MHz). Power: 4.4-kw visual, aural. Antenna:  
1468-ft above av. terrain, 1469-ft. above ground, 2062-ft. above sea level.

Latitude 41° 53' 56"  
Longitude 87° 37' 23"

**Note:** Latitude and longitude coordinates shown are based on the North American Datum of 1927 (NAD 27) as currently required by the Mass Media Bureau of the FCC.

**AM Affiliate:** WBBM, 50-kw, 780 kHz.

**FM Affiliate:** WBBM-FM, 10.5-kw, 96.3 MHz (No. 242), 560-ft.

**News Services:** UPI, City News, AP.

**Ownership:** CBS Corp. (Group Owner).

**Began Operation:** August 1, 1940.

**Represented (sales):** CBS Television Stations National Sales.

**Personnel:**

Joseph Ahern, Vice President & General Manager.

Fran Preston, Vice President, Station & Program Manager.

Jim Sullivan, Vice President & Director of Sales.

Carol Fowler, Vice President & News Director.

Eric Bluman, General Sales Manager.

Dennis De Paola, Local Sales Manager.

Al Connor, Local Sales Manager.

Tom Schneke, Technical Operations Director.

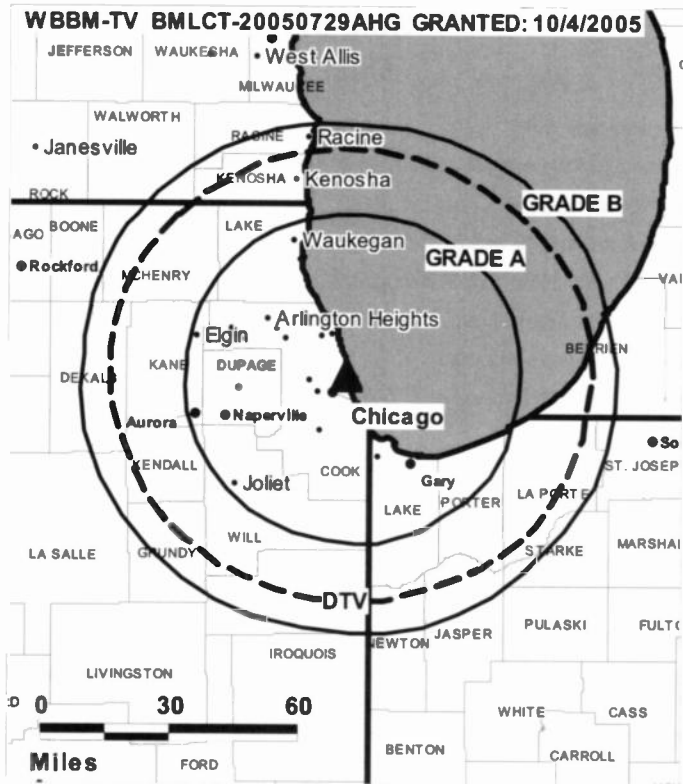
Justin Draper, Controller.

Amanda Holder, Sales Marketing Manager.

Stephen Wisinski, Promotion Manager.

Chris Burnham, Research Director.

Joe Kopesky, Traffic Manager.



© 2007 Warren Communications News

Elizabeth Shapiro-Abrams, Communications & Community Relations Director.

**Rates:** On request.

**City of License:** Chicago. **Station DMA:** Chicago, IL. **Rank:** 3.

Circulation © 2006 Nielsen. Coverage based on Nielsen study.

GrandTotal	Cable TV Households	Non-cable TV Households	Total TV Households
Estimated Station Totals *	2,453,980	1,133,120	3,587,100
Average Weekly Circulation (2006)	1,532,946	592,474	2,125,420
Average Daily Circulation (2006)			909,951
Station DMA Total	Cable TV Households	Non-cable TV Households	Total TV Households
Estimated Station Totals *	2,272,230	1,063,650	3,335,880
Average Weekly Circulation (2006)	1,495,680	585,223	2,080,903
Average Daily Circulation (2006)			898,205
Other DMA Total	Cable TV Households	Non-cable TV Households	Total TV Households
Estimated Station Totals *	181,750	69,470	251,220
Average Weekly Circulation (2006)	37,266	7,251	44,517
Average Daily Circulation (2006)			11,746

\*Estimated station totals are sums of the Nielsen TV and Cable TV household estimates for each county in which the station registers viewing of more than 5% as per the Nielsen Survey Methods.

**WCIU-DT**  
**Ch. 27**

**Network Service:** IND.

**Grantee:** WCIU-TV Limited Partnership, 26 N. Halsted St., Chicago, IL 60661-2108.

**Studio:** 26 N. Halsted St., Chicago, IL 60661.

**Mailing Address:** 26 N. Halsted St., Chicago, IL 60661-2108.

**Phone:** 312-705-2600. **Fax:** 312-705-2656.

**E-mail:** fweintraub@wciu.com

**Web Site:** http://www.wciu.com

**Technical Facilities:** Channel No. 27 (548-554 MHz). Authorized power: 160-kw max. visual, aural. Antenna: 1673-ft above av. terrain, 1667-ft. above ground, 2262-ft. above sea level.

Latitude	41°	52'	44"
Longitude	87°	38'	10"

**Note:** Latitude and longitude coordinates shown are based on the North American Datum of 1927 (NAD 27) as currently required by the Mass Media Bureau of the FCC.

**Ownership:** Weigel Broadcasting Co. (Group Owner).

**Began Operation:** January 9, 2003. Standard Definition. Station operating under Special Temporary Authority at 15.1-kw max. visual.

**Represented (legal):** Cohn & Marks LLP.

**Personnel:**

**Norman Shapiro**, President.

**Neil Sabin**, Vice President & General Manager.

**Fred Weintraub**, Station Manager & News Director.

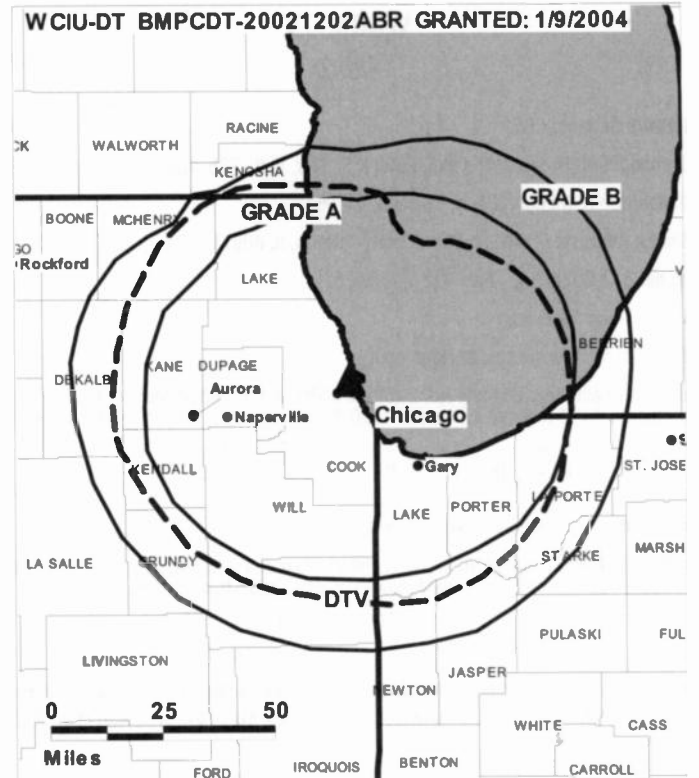
**Brad Lesak**, General Sales Manager.

**Marty Schach**, Local Sales Manager.

**Nestor Vega**, National Sales Manager.

**Kyle Walker**, Chief Engineer.

**Bill Lyall**, Business Manager.



© 2007 Warren Communications News

**Heather McRoberts**, Promotion Director.

**Renee Genova**, Production Manager.

**Roberta Costa**, Traffic Manager.

**City of License:** Chicago. **Station DMA:** Chicago, IL. **Rank:** 3.

**Nielsen Data:** Not available.

**WCIU-TV**  
**Ch. 26**

**Network Service:** IND.

**Licensee:** WCIU-TV Limited Partnership, 26 N. Halsted St., Chicago, IL 60661-2108.

**Studio:** 26 N. Halsted St., Chicago, IL 60661-2108.

**Mailing Address:** 26 N. Halsted St., Chicago, IL 60661-2108.

**Phone:** 312-705-2600. **Fax:** 312-705-2656.

**E-mail:** fweintraub@wciu.com

**Web Site:** http://www.wciu.com

**Technical Facilities:** Channel No. 26 (542-548 MHz). Authorized power: 5000-kw max. visual. Antenna: 1549-ft above av. terrain, 1552-ft. above ground, 2146-ft. above sea level.

Latitude 41° 52' 44"  
Longitude 87° 38' 10"

**Transmitter:** Sears Bldg., 233 S. Wacker Dr.

**Digital Facilities:** Channel No. 27 (548-554 MHz). Power: 160-kw max. visual, aural. Antenna: 1673-ft above av. terrain, 1667-ft. above ground, 2262-ft. above sea level.

Latitude 41° 52' 44"  
Longitude 87° 38' 10"

**FCC Digital File Number:** BPCDT-19990831AAA. Granted: January 09, 2004.

**Note:** Latitude and longitude coordinates shown are based on the North American Datum of 1927 (NAD 27) as currently required by the Mass Media Bureau of the FCC.

**News Services:** UPI, Reuters TV, City News.

**Ownership:** Weigel Broadcasting Co. (Group Owner).

**Began Operation:** February 6, 1964.

**Represented (sales):** Harrington, Righter & Parsons Inc.

**Represented (legal):** Cohn & Marks LLP.

**Represented (engineering):** duTreil, Lundin & Rackley Inc.

**Personnel:**

**Norman Shapiro,** President.

**Neal Sabin,** Vice President & General Manager.

**Fred Weintraub,** Station Manager & News Director.

**Brad Lesak,** General Sales Manager.

**Marty Schach,** Local Sales Manager.

**Nestor Vega,** National Sales Manager.

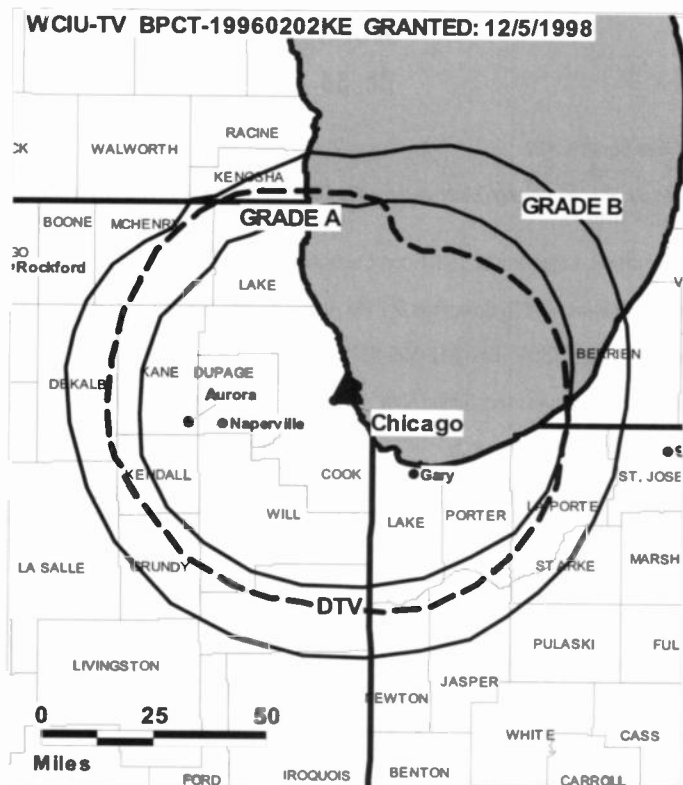
**Kyle Walker,** Chief Engineer.

**Bill Lyall,** Business Manager.

**Heather McRoberts,** Promotion Director.

**Renee Genova,** Production Manager.

**Roberta Costa,** Traffic Manager.



© 2007 Warren Communications News

**Rates:** On request.

**City of License:** Chicago. **Station DMA:** Chicago, IL. **Rank:** 3.

Circulation © 2006 Nielsen. Coverage based on Nielsen study.

GrandTotal	Cable TV Households	Non-cable TV Households	Total TV Households
Estimated Station Totals *	2,272,230	1,087,670	3,359,900
Average Weekly Circulation (2006)	1,002,494	489,480	1,491,974
Average Daily Circulation (2006)			566,877
Station DMA Total	Cable TV Households	Non-cable TV Households	Total TV Households
Estimated Station Totals *	2,272,230	1,063,650	3,335,880
Average Weekly Circulation (2006)	1,002,494	488,084	1,490,578
Average Daily Circulation (2006)			566,660
Other DMA Total	Cable TV Households	Non-cable TV Households	Total TV Households
Estimated Station Totals *	0	24,020	24,020
Average Weekly Circulation (2006)	0	1,396	1,396
Average Daily Circulation (2006)			217

\*Estimated station totals are sums of the Nielsen TV and Cable TV household estimates for each county in which the station registers viewing of more than 5% as per the Nielsen Survey Methods.

**WCPX**

**Ch. 38**

**Network Service:** ION.

**Licensee:** Paxson Chicago License Inc., 601 Clearwater Park Rd., West Palm Beach, FL 33401-6233.

**Studio:** 454 N. Columbus Dr., 5th Floor, Chicago, IL 60611.

**Mailing Address:** 454 N. Columbus Dr., 5th Floor, Chicago, IL 60611.

**Phone:** 312-836-5669. **Fax:** 312-595-9813.

**E-mail:** lawrence.greenspon@nbc.com

**Web Site:** http://www.ionline.tv

**Technical Facilities:** Channel No. 38 (614-620 MHz). Authorized power: 3630-kw max. visual, aural. Antenna: 1673-ft above av. terrain, 1667-ft. above ground, 2262-ft. above sea level.

Latitude 41° 52' 44"  
Longitude 87° 38' 08"

**Digital Facilities:** Channel No. 43 (644-650 MHz). Power: 200-kw max. visual. Antenna: 1673-ft above av. terrain, 1667-ft. above ground, 594-ft. above sea level.

Latitude 41° 52' 44"  
Longitude 87° 38' 08"

**FCC Digital File Number:** BPCDT-990824KE. Granted: February 07, 2001.

**Note:** Latitude and longitude coordinates shown are based on the North American Datum of 1927 (NAD 27) as currently required by the Mass Media Bureau of the FCC.

**Ownership:** ION Media Networks Inc. (Group Owner).

**Began Operation:** May 31, 1976.

**Represented (legal):** Dow, Lohnes & Albertson PLLC.

**Personnel:**

Lawrence Greenspon, General Manager & Local Sales Manager.

Patty Golden, General Sales Manager.

Al Dagher, Chief Engineer.

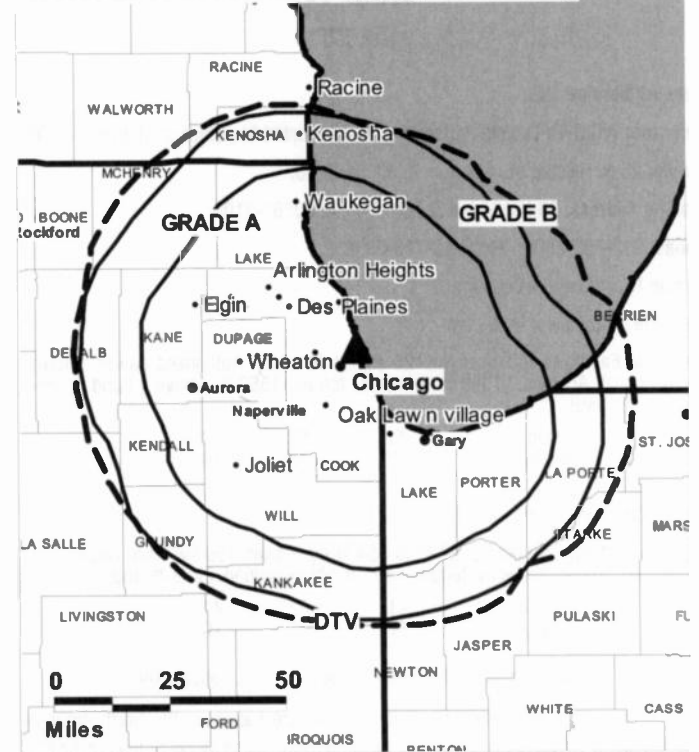
Anthony Cannata, Business Manager.

Rich Lindsey, Traffic Manager.

**Highest 30 Sec. Rate:** \$140.

**City of License:** Chicago. **Station DMA:** Chicago, IL. **Rank:** 3.

WCPX BPCT-20040802ATE GRANTED: 2/10/2005



© 2007 Warren Communications News

Circulation © 2006 Nielsen. Coverage based on Nielsen study.

GrandTotal	Cable TV Households	Non-cable TV Households	Total TV Households
Estimated Station Totals *	2,281,190	918,810	3,200,000
Average Weekly Circulation (2006)	329,275	159,514	488,789
Average Daily Circulation (2006)			110,102
Station DMA Total	Cable TV Households	Non-cable TV Households	Total TV Households
Estimated Station Totals *	2,272,230	912,680	3,184,910
Average Weekly Circulation (2006)	328,746	159,140	487,886
Average Daily Circulation (2006)			109,947
Other DMA Total	Cable TV Households	Non-cable TV Households	Total TV Households
Estimated Station Totals *	8,960	6,130	15,090
Average Weekly Circulation (2006)	529	374	903
Average Daily Circulation (2006)			155

\*Estimated station totals are sums of the Nielsen TV and Cable TV household estimates for each county in which the station registers viewing of more than 5% as per the Nielsen Survey Methods.

**WCPX-DT**

**Ch. 43**

**Network Service:** ION.

**Licensee:** Paxson Chicago License Inc., 601 Clearwater Park Rd., West Palm Beach, FL 33401-6233.

**Studio:** 454 N. Columbus Dr., 5th Floor, Chicago, IL 60611.

**Mailing Address:** 454 N. Columbus Dr., 5th Floor, Chicago, IL 60611.

**Phone:** 312-836-5669. **Fax:** 312-595-9813.

**E-mail:** lawrence.greenspon@nbc.com

**Web Site:** <http://www.ionline.tv>

**Technical Facilities:** Channel No. 43 (644-650 MHz). Authorized power: 200-kw max. visual. Antenna: 1673-ft above av. terrain, 1667-ft. above ground, 594-ft. above sea level.

Latitude	41°	52'	44"
Longitude	87°	38'	08"

**Transmitter:** John Hancock Building.

**Note:** Latitude and longitude coordinates shown are based on the North American Datum of 1927 (NAD 27) as currently required by the Mass Media Bureau of the FCC.

**Ownership:** ION Media Networks Inc. (Group Owner).

**Began Operation:** April 1, 2001. Standard Definition.

**Personnel:**

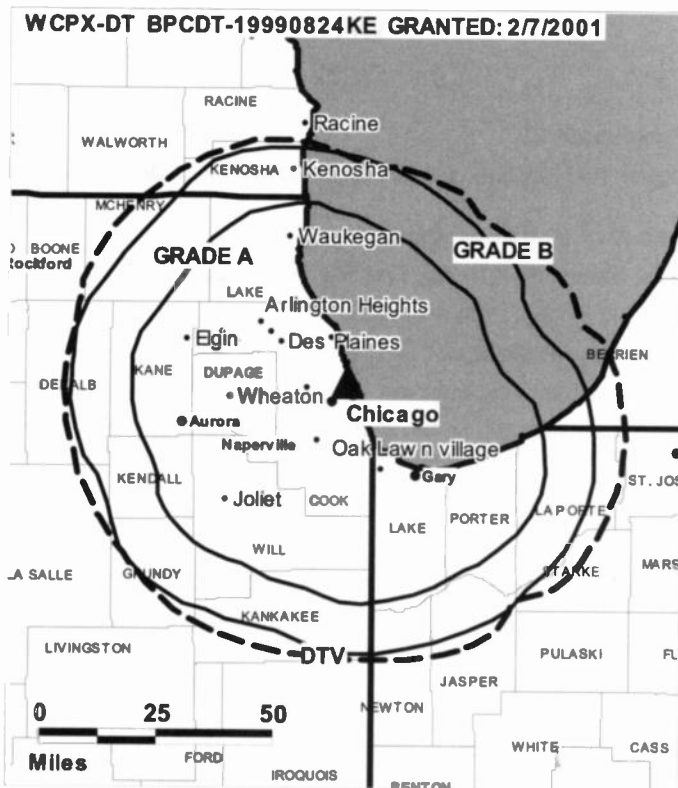
Lawrence Greenspon, General Manager & Local Sales Manager.

Patty Golden, General Sales Manager.

Al Dagher, Chief Engineer.

Anthony Cannata, Business Manager.

Rich Lindsey, Traffic Manager.



© 2007 Warren Communications News

**City of License:** Chicago. **Station DMA:** Chicago, IL. **Rank:** 3.

**Nielsen Data:** Not available.

**WFLD**  
**Ch. 32**

**Network Service:** FOX.

**Licensee:** Fox Television Stations Inc., 205 N. Michigan Ave., Suite 200, Chicago, IL 60601.

**Studio:** 205 N. Michigan Ave., Chicago, IL 60601.

**Mailing Address:** 205 N. Michigan Ave., Suite 200, Chicago, IL 60601.

**Phone:** 312-565-5532. **Fax:** 312-819-1332.

**E-mail:** foxchicago@fox.com

**Web Site:** http://www.foxchicago.com

**Technical Facilities:** Channel No. 32 (578-584 MHz). Authorized power: 5000-kw max. visual, 500-kw aural. Antenna: 1415-ft above av. terrain, 1456-ft. above ground, 2049-ft. above sea level.

Latitude 41° 53' 55.5"  
Longitude 87° 37' 23"

**Transmitter:** John Hancock Bldg., 875 N. Michigan Ave.

**Digital Facilities:** Channel No. 31 (572-578 MHz). Power: 200-kw max. visual. Antenna: 1558-ft above av. terrain, 1555-ft. above ground, 2149-ft. above sea level.

Latitude 41° 52' 44"  
Longitude 87° 38' 10"

**Note:** Latitude and longitude coordinates shown are based on the North American Datum of 1927 (NAD 27) as currently required by the Mass Media Bureau of the FCC.

**Multichannel TV Sound:** Stereo only.

**Satellite Earth Stations:** Transmitter Harris; Scientific-Atlanta, 11-meter C-band; Andrew, 4.5-meter KC-band; Scientific-Atlanta, M/A-Corn receivers.

**News Services:** Newsource, Fox NewsEdge.

**Ownership:** Fox Television Holdings Inc. (Group Owner).

**Began Operation:** January 4, 1966. FCC approved formation of new company combining original licensee Field Communications with Kaiser Broadcasting May 9, 1973 (Television Digest, Vol. 12:32, 13:18). Sale back to Field approved by FCC June 22, 1977 (Vol. 16:15; 17:26). Sale to Metromedia by Field approved by FCC February 17, 1983 (Vol. 22:23, 35, 47). Sale to present owner by Metromedia approved by FCC November 14, 1985.

**Represented (sales):** Petry Television Inc.

**Personnel:**

Patrick Mullen, Vice President & General Manager.

Cathy Coghlan, Vice President & General Sales Manager.

James Marktell, Vice President, Creative Services.

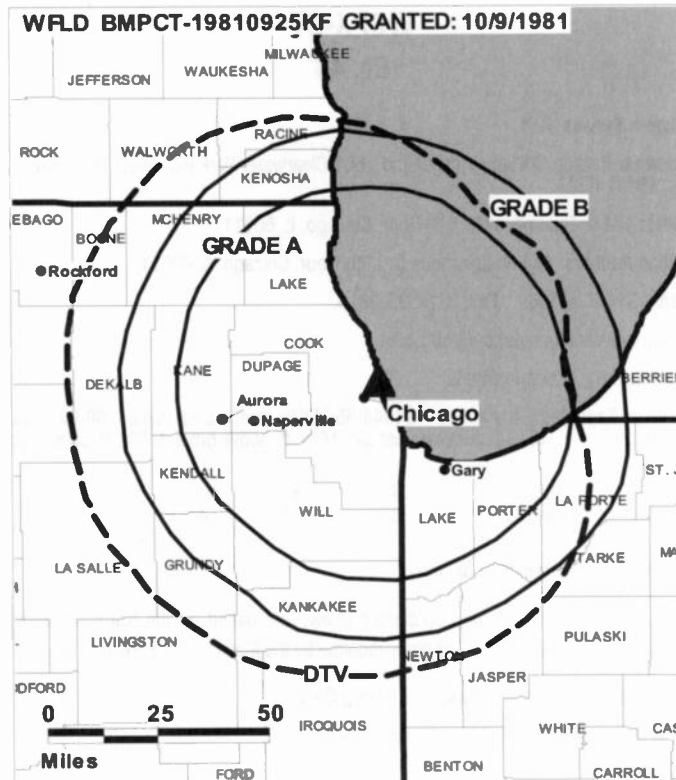
John Nuck, Vice President, Programming & Administration.

John Balch, Vice President, Engineering.

Jenny Maroney, Local Sales Manager.

Carrie Conzelman, Finance Director.

Lisa Pizana, Traffic Director.



© 2007 Warren Communications News

Wanda Wells, Public Affairs Manager.

**Rates:** On request.

**City of License:** Chicago. **Station DMA:** Chicago, IL. **Rank:** 3.

Circulation © 2006 Nielsen. Coverage based on Nielsen study.

GrandTotal	Cable TV Households	Non-cable TV Households	Total TV Households
Estimated Station Totals *	2,426,050	1,175,540	3,601,590
Average Weekly Circulation (2006)	1,574,135	671,051	2,245,186
Average Daily Circulation (2006)			941,078
Station DMA Total	Cable TV Households	Non-cable TV Households	Total TV Households
Estimated Station Totals *	2,272,230	1,063,650	3,335,880
Average Weekly Circulation (2006)	1,550,305	661,705	2,212,010
Average Daily Circulation (2006)			932,644
Other DMA Total	Cable TV Households	Non-cable TV Households	Total TV Households
Estimated Station Totals *	153,820	111,890	265,710
Average Weekly Circulation (2006)	23,830	9,346	33,176
Average Daily Circulation (2006)			8,434

\*Estimated station totals are sums of the Nielsen TV and Cable TV household estimates for each county in which the station registers viewing of more than 5% as per the Nielsen Survey Methods.

**WFLD-DT**  
**Ch. 31**

**Network Service:** FDX.

**Licensee:** Fox Television Stations Inc., 5151 Wisconsin Ave. NW, Washington, DC 20016.

**Studio:** 205 N. Michigan Ave., Suite 200, Chicago, IL 60601.

**Mailing Address:** 205 N. Michigan Ave., Suite 200, Chicago, IL 60601.

**Phone:** 312-565-5532. **Fax:** 312-819-1332.

**E-mail:** foxchicago@fox.com

**Web Site:** http://www.foxchicago.com

**Technical Facilities:** Channel No. 31 (572-578 MHz). Authorized power: 200-kw max. visual. Antenna: 1558-ft above av. terrain, 1555-ft. above ground, 2149-ft. above sea level.

Latitude	41°	52'	44"
Longitude	87°	38'	10"

Holds CP for change to 690-kw visual, 1558-ft above av. terrain, 1555-ft. above ground, 2149-ft. above sea level; lat. 41° 52' 44", long. 87° 38' 10", BPCDT-20010604AAX.

**Transmitter:** Sears Tower, 233 S. Wacker Dr.

**Note:** Latitude and longitude coordinates shown are based on the North American Datum of 1927 (NAD 27) as currently required by the Mass Media Bureau of the FCC.

**Ownership:** Fox Television Holdings Inc. (Group Owner).

**Began Operation:** April 27, 1999.

**Personnel:**

**Patrick Mullen**, Vice President & General Manager.

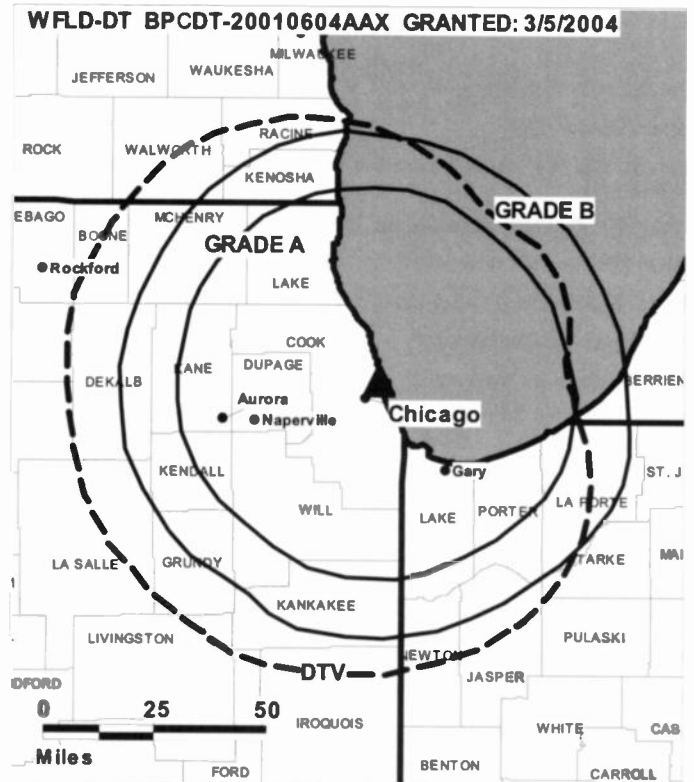
**Cathy Coghlan**, Vice President & General Sales Manager.

**John Nuck**, Vice President, Programming & Administration.

**James Marketti**, Vice President, Creative Services.

**John Baich**, Vice President, Engineering.

**Jenny Maroney**, Local Sales Manager.



© 2007 Warren Communications News

**Carrie Conzelman**, Finance Director.

**Lisa Pizana**, Traffic Manager.

**Wanda Wells**, Public Affairs Manager.

**Rates:** On request.

**City of License:** Chicago. **Station DMA:** Chicago, IL. **Rank:** 3.

**Nielsen Data:** Not available.

**WGN-DT**  
**Ch. 19**

**Network Service:** CW.

**Licensee:** WGN Continental Broadcasting Co., 2501 W. Bradley Place, Chicago, IL 60618-4718.

**Studio:** 2501 W. Bradley Place, Chicago, IL 60618-4718.

**Mailing Address:** 2501 W. Bradley Place, Chicago, IL 60618-4718.

**Phone:** 773-883-3241; 773-525-2311. **Fax:** 773-883-6299.

**E-mail:** wgnnews@tribune.com

**Web Site:** http://www.wgn.tv

**Technical Facilities:** Channel No. 19 (500-506 MHz). Authorized power: 645-kw max. visual, aural. Antenna: 1486-ft above av. terrain, 1483-ft. above ground, 2078-ft. above sea level.

Latitude	41°	52'	44"
Longitude	87°	38'	10"

**Note:** Latitude and longitude coordinates shown are based on the North American Datum of 1927 (NAD 27) as currently required by the Mass Media Bureau of the FCC.

**Ownership:** Tribune Broadcasting Co. (Group Owner).

**Began Operation:** January 4, 2001. Standard Definition.

**Represented (sales):** TeleRep Inc.

**Personnel:**

**Bill Shaw,** President & General Manager.

**Dennis Gillespie,** Senior Vice President, Affiliate Sales.

**Chris Manning,** General Sales Manager, National Ad Sales.

**Charles Sennet,** Senior Counsel, Tribune Company.

**Dominic Mancuso,** Station Manager.

**Jane Hayden,** Director, Operations.

**Carla Pregnotata,** Sales Director.

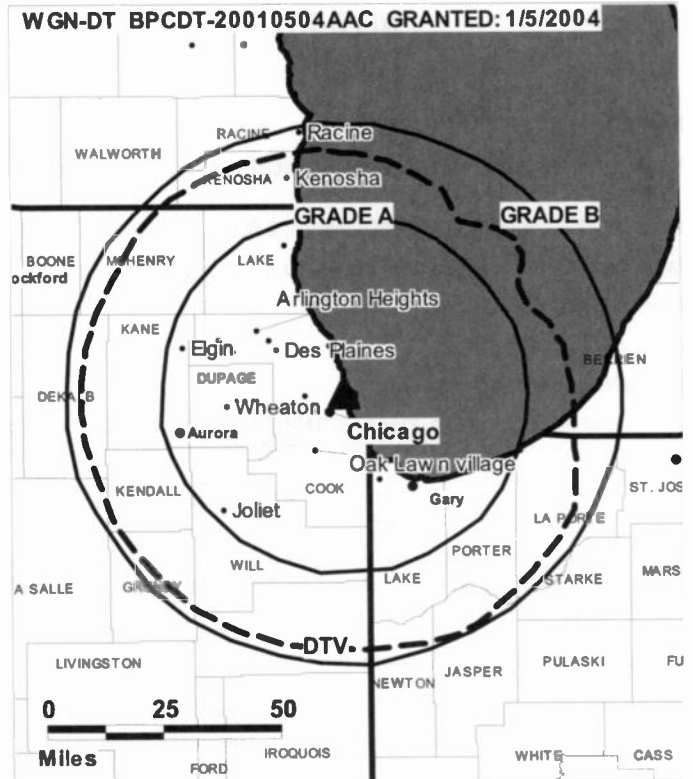
**Jeff Shaw,** Local Sales Manager.

**Marissa Rudman,** Regional Sales Manager.

**Greg Caputo,** News Director.

**Mark Drazin,** Vice President, Engineering.

**Ron Salerno,** Controller.



© 2007 Warren Communications News

**Diana Dionisio,** Manager, Publicity & Promotion.

**Bob Vorwald,** Production Director.

**Ann Casey,** Research Director.

**Joanne Stern,** Creative Services Director.

**Michael Brouder,** Creative Services Director.

**Merri Dee,** Community Relations Director.

**Rates:** On request.

**City of License:** Chicago. **Station DMA:** Chicago, IL. **Rank:** 3.

**Nielsen Data:** Not available.



**WGN-TV**

**Ch. 9**

**Network Service:** CW.

**Licensee:** WGN Continental Broadcasting Co., 2501 W. Bradley Place, Chicago, IL 60618-4718.

**Studio:** 2501 W. Bradley Place, Chicago, IL 60618-4718.

**Mailing Address:** 2501 W. Bradley Place, Chicago, IL 60618-4718.

**Phone:** 773-883-3241; 773-525-2311. **Fax:** 773-883-6299.

**E-mail:** wgnnews@tribune.com

**Web Site:** http://www.wgnv.com

**Technical Facilities:** Channel No. 9 (186-192 MHz). Authorized power: 112-kw visual, 4.34-kw aural. Antenna: 1360-ft above av. terrain, 1359-ft. above ground, 1952-ft. above sea level.

Latitude 41° 53' 55.5"  
Longitude 87° 37' 23"

**Transmitter:** John Hancock Bldg., 875 N. Michigan Ave.

**Digital Facilities:** Channel No. 19 (500-506 MHz). Power: 645-kw max. visual, aural. Antenna: 1486-ft above av. terrain, 1483-ft. above ground, 2078-ft. above sea level.

Latitude 41° 52' 44"  
Longitude 87° 38' 10"

**Note:** Latitude and longitude coordinates shown are based on the North American Datum of 1927 (NAD 27) as currently required by the Mass Media Bureau of the FCC.

**Multichannel TV Sound:** Stereo and separate audio program.

**Satellite Earth Stations:** Transmitter Harris; Scientific-Atlanta, 10-meter C-band; Andrew, 4.5-meter Ku & C-band; RCA, 5-meter Ku-band; Standard Communications, Scientific-Atlanta, M/A-Corn receivers.

**AM Affiliate:** WGN, 50-kw, 720 kHz.

**News Services:** CNN Newsource, City News, AP.

**Ownership:** Tribune Broadcasting Co. (Group Owner).

**Began Operation:** April 5, 1948.

**Represented (sales):** TeleRep Inc.

**Represented (legal):** Sidley Austin LLP.

**Personnel:**

**Bill Shaw**, President & General Manager.

**Dennis Gillespie**, Senior Vice President, Affiliate Sales.

**Chris Manning**, General Sales Manager, National Ad Sales.

**Charles Sennet**, Senior Counsel, Tribune Company.

**Dominic Mancuso**, Station Manager.

**Jane Hayden**, Director, Operations.

**Carla Pregniolata**, Sales Director.

**Jeff Shaw**, Local Sales Manager.

**Greg Caputo**, News Director.

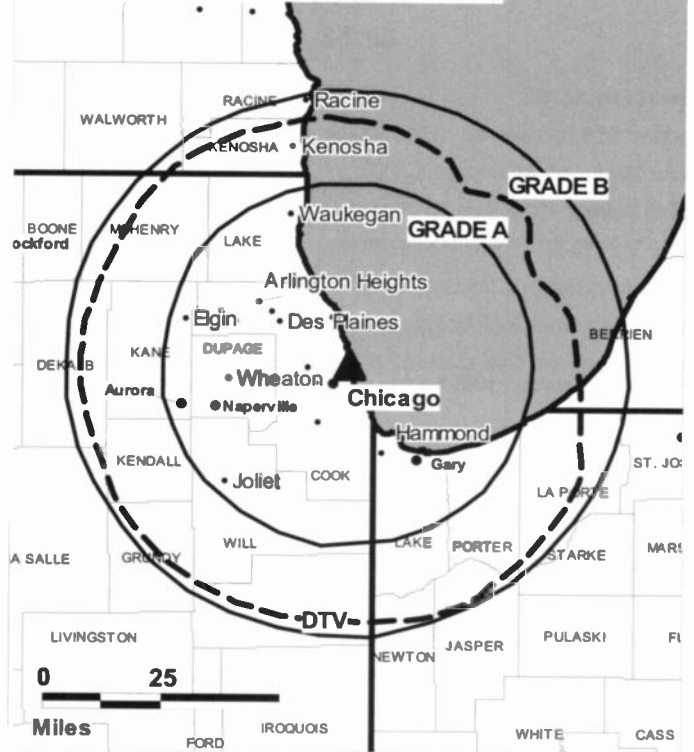
**Marc Drazin**, Vice President, Engineering.

**Rob Salerno**, Contoller.

**Diana Dionisio**, Manager, Publicity & Promotion.

**Bob Vorwald**, Production Director.

**WGN-TV BPCT-4179 GRANTED: 3/26/1969**



© 2007 Warren Communications News

**Marissa Rudman**, Regional Sales Manager.

**Ann Casey**, Research Director.

**Joanne Stern**, Creative Services Director.

**Michael Brouder**, Creative Services Manager.

**Merri Dee**, Community Relations Director.

**Rates:** On request.

**City of License:** Chicago. **Station DMA:** Chicago, IL. **Rank:** 3.

Circulation © 2006 Nielsen. Coverage based on Nielsen study.

GrandTotal	Cable TV Households	Non-cable TV Households	Total TV Households
Estimated Station Totals *	17,822,540	2,483,680	20,306,220
Average Weekly Circulation (2006)	2,784,682	790,950	3,575,632
Average Daily Circulation (2006)			1,230,023
Station DMA Total	Cable TV Households	Non-cable TV Households	Total TV Households
Estimated Station Totals *	2,272,230	1,063,650	3,335,880
Average Weekly Circulation (2006)	1,570,394	679,588	2,249,982
Average Daily Circulation (2006)			1,000,949
Other DMA Total	Cable TV Households	Non-cable TV Households	Total TV Households
Estimated Station Totals *	15,550,310	1,420,030	16,970,340
Average Weekly Circulation (2006)	1,214,288	111,362	1,325,650
Average Daily Circulation (2006)			229,074

\*Estimated station totals are sums of the Nielsen TV and Cable TV household estimates for each county in which the station registers viewing of more than 5% as per the Nielsen Survey Methods.

**WLS-DT**  
**Ch. 52**

**Network Service:** ABC.

**Licensee:** WLS Television Inc., 190 N. State St., Chicago, IL 60601.

**Studio:** 190 N. State St., Chicago, IL 60601.

**Mailing Address:** 190 N. State St., Chicago, IL 60601.

**Phone:** 312-750-7777. **Fax:** 312-889-8019.

**E-mail:** emily.l.barr@abc7chicago.com

**Web Site:** <http://www.abc7chicago.com>

**Technical Facilities:** Channel No. 52 (698-704 MHz). Authorized power: 153.6-kw max. visual. Antenna: 1686-ft above av. terrain, 1688-ft. above ground, 2283-ft. above sea level.

Latitude	41°	52'	44"
Longitude	87°	38'	10"

**Transmitter:** Sears Tower, 233 S. Wacker Dr.

**Note:** Latitude and longitude coordinates shown are based on the North American Datum of 1927 (NAD 27) as currently required by the Mass Media Bureau of the FCC.

**Ownership:** Disney Enterprises Inc. (Group Owner).

**Began Operation:** January 1, 2001. Standard and High Definition.

**Personnel:**

Emily L. Barr, President & General Manager.

John Idler, Vice President & General Sales Manager.

Jennifer Graves, Vice President, News Director.

Nancy Sergej, Local Sales Manager.

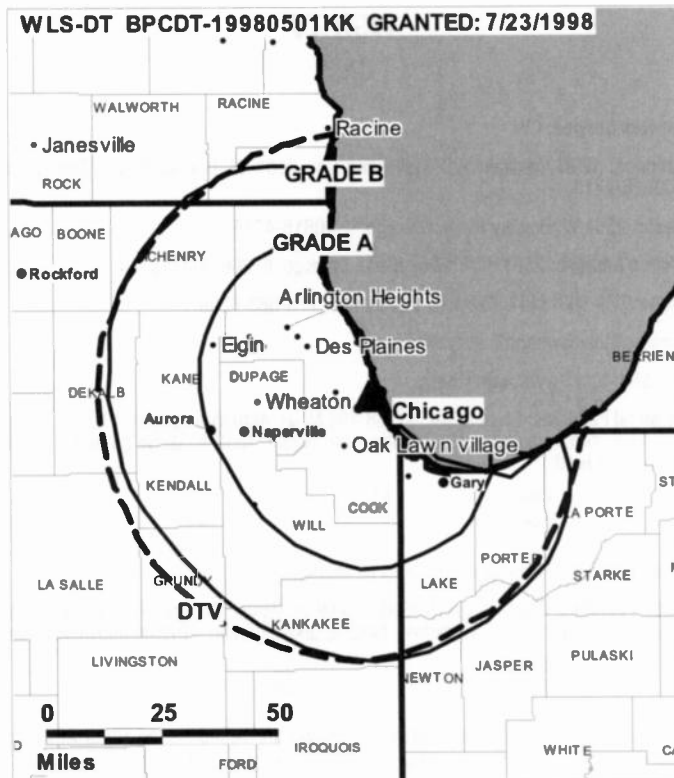
Kal Hassan, Engineering Director.

Richard Bersignore, Controller.

Donetta Thomas, Business Manager, News.

Tom Hebel, Creative Services & Local Programming Director.

Chris Reller, Marketing Sales Manager.



© 2007 Warren Communications News

Ellen Crawley, Research Director.

Mike Ozog, Traffic & Operations Manager.

**Rates:** On request.

**City of License:** Chicago. **Station DMA:** Chicago, IL. **Rank:** 3.

**Nielsen Data:** Not available.

**WLS-TV**  
**Ch. 7**

**Network Service:** ABC.

**Licensee:** WLS Television Inc., 190 N. State St., Chicago, IL 60601-3379.

**Studio:** 190 N. State St., Chicago, IL 60601-3379.

**Mailing Address:** 190 N. State St., Chicago, IL 60601.

**Phone:** 312-750-7777. **Fax:** 312-899-8019.

**E-mail:** emily.l.barr@abc7chicago.com

**Web Site:** http://www.abc7chicago.com

**Technical Facilities:** Channel No. 7 (174-180 MHz). Authorized power: 55-kw visual, 11.2-kw aural. Antenna: 1688-ft above av. terrain, 1710-ft. above ground, 2305-ft. above sea level.

Latitude	41°	52'	44"
Longitude	87°	38'	08"

**Transmitter:** Sears Tower, 233 S. Wacker Dr.

**Digital Facilities:** Channel No. 52 (698-704 MHz). Power: 153.6-kw max. visual. Antenna: 1686-ft above av. terrain, 1688-ft. above ground, 2283-ft. above sea level.

Latitude	41°	52'	44"
Longitude	87°	38'	10"

**Note:** Latitude and longitude coordinates shown are based on the North American Datum of 1927 (NAD 27) as currently required by the Mass Media Bureau of the FCC.

**Multichannel TV Sound:** Stereo and separate audio program.

**Satellite Earth Stations:** Transmitter Harris; Andrew, 7.3-meter C-band; Andrew, 5.6-meter Ku-band; Avantek receivers.

**AM Affiliate:** WRDZ, 4.5-kw, 1300kHz, WMVP, 50-kw, 1000kHz, WLS, 50-kw, 890 kHz.

**FM Affiliate:** WXCD, 4.4-kw., 94.7 MHz (No. 234), 1529-ft.

**News Services:** UPI, City News, AP.

**Ownership:** Disney Enterprises Inc. (Group Owner).

**Began Operation:** October 13, 1943. Transferred as WENR-TV in merger of American Broadcasting Co. with United Paramount Theatres Corp. (American Broadcasting Companies). Sold to Capital Cities Communications in 1986. The Walt Disney Co. purchased Capital Cities Communications in 1996.

**Represented (sales):** ABC-TV Network Sales.

**Represented (engineering):** Smith & Fisher.

**Personnel:**

Emily L. Barr, President & General Manager.

John Idler, Vice President & General Sales Manager.

Jennifer Graves, Vice President, News Director.

Nancy Sergey, Local Sales Manager.

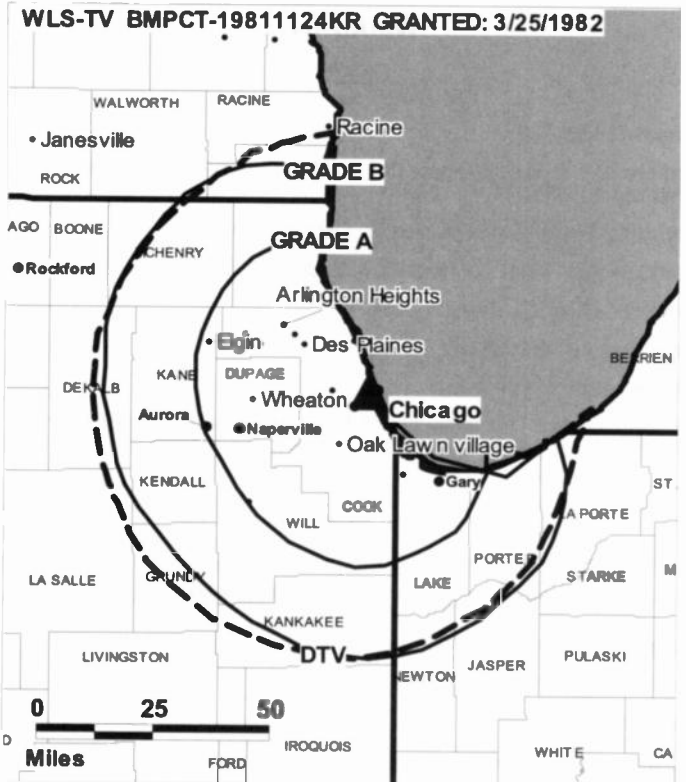
Kal Hassan, Engineering Director.

Richard Bersignore, Controller.

Donetta Thomas, Business Manager, News.

Thomas Hebel, Creative Services & Local Programming Director.

Chris Reller, Marketing Sales Manager.



© 2007 Warren Communications News

Ellen Crawley, Research Director.

Mike Ozog, Traffic & Operations Manager.

**Rates:** On request.

**City of License:** Chicago. **Station DMA:** Chicago, IL. **Rank:** 3.

Circulation © 2006 Nielsen. Coverage based on Nielsen study.

GrandTotal	Cable TV Households	Non-cable TV Households	Total TV Households
Estimated Station Totals *	2,471,870	1,203,550	3,675,420
Average Weekly Circulation (2006)	1,895,499	788,618	2,684,117
Average Daily Circulation (2006)			1,462,465
Station DMA Total	Cable TV Households	Non-cable TV Households	Total TV Households
Estimated Station Totals *	2,272,230	1,063,650	3,335,880
Average Weekly Circulation (2006)	1,823,897	773,863	2,597,760
Average Daily Circulation (2006)			1,429,500
Other DMA Total	Cable TV Households	Non-cable TV Households	Total TV Households
Estimated Station Totals *	199,640	139,900	339,540
Average Weekly Circulation (2006)	71,602	14,755	86,357
Average Daily Circulation (2006)			32,965

\*Estimated station totals are sums of the Nielsen TV and Cable TV household estimates for each county in which the station registers viewing of more than 5% as per the Nielsen Survey Methods.

**WMAQ-DT**

**Ch. 29**

**Network Service:** NBC.

**Licensee:** NBC Telemundo License Co., c/o NBC Inc., 1299 Pennsylvania Ave. NW, Washington, DC 20004.

**Studio:** NBC Tower, 454 N. Columbus Dr., Chicago, IL 60611.

**Mailing Address:** 454 N. Columbus Dr., NBC Tower, Chicago, IL 60611.

**Phone:** 312-836-5555. **Fax:** 312-836-5747.

**E-mail:** larry.wert@nbcuni.com

**Web Site:** http://www.nbc5.com

**Technical Facilities:** Channel No. 29 (560-566 MHz). Authorized power: 350-kw max. visual. Antenna: 1667-ft above av. terrain, 1663-ft. above ground.

Latitude	41°	52'	44"
Longitude	87°	38'	10"

**Note:** Latitude and longitude coordinates shown are based on the North American Datum of 1927 (NAD 27) as currently required by the Mass Media Bureau of the FCC.

**Ownership:** NBC Universal (Group Owner).

**Began Operation:** November 1, 1999. High Definition.

**Personnel:**

Lawrence Wert, President & General Manager.

Patricia Golden, Vice President, Sales.

Frank Whittaker, Vice President, News.

Diane Hannes, Vice President, Creative Services.

Alvin Pritchard, Vice President, Finance & Administration.

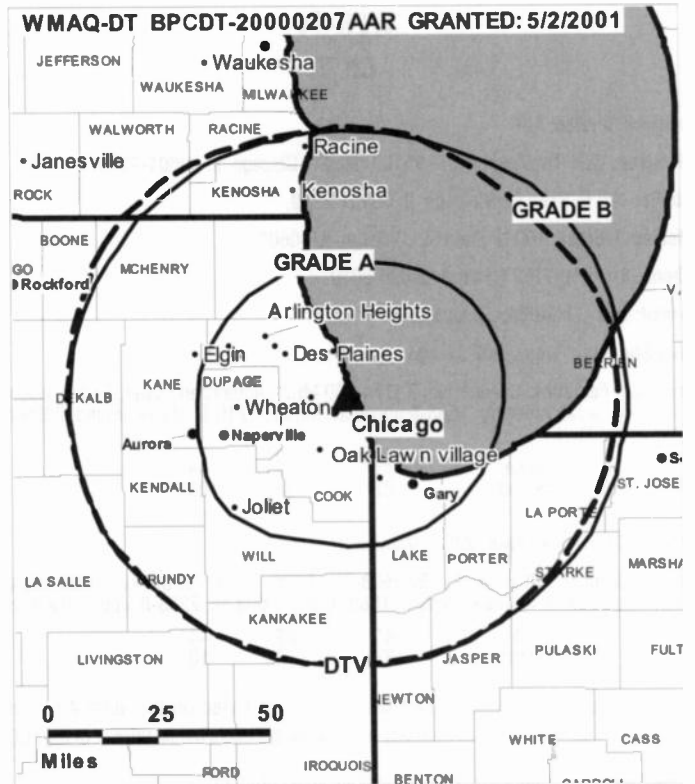
Jan Jaros, Broadcast Operations & Engineering Director.

Carol Cooling, Station Event Marketing Director.

Toni Falvo, Research, Programming & Marketing Director.

Milana Walter, Community Relations Director.

Camille Edwards, News Director.



© 2007 Warren Communications News

Adam Johnston, National Sales Manager.

Tara Carroll, Local Sales Manager.

Cindi Goodpaster, Traffic Manager.

Diana Borri, Broadcast Operations & EHF Manager.

City of License: Chicago. Station DMA: Chicago, IL. Rank: 3.

Nielsen Data: Not available.

**WMAQ-TV**

**Ch. 5**

**Network Service:** NBC.

**Licensee:** NBC Telemundo License Co., c/o NBC Inc., 1299 Pennsylvania Ave. NW, Washington, DC 20004.

**Studio:** NBC Tower, 454 N. Columbus Dr., Chicago, IL 60611.

**Mailing Address:** 454 N. Columbus Dr., NBC Tower, Chicago, IL 60611.

**Phone:** 312-836-5555. **Fax:** 312-836-5747.

**E-mail:** larry.wert@nbcuni.com

**Web Site:** http://www.nbc5.com

**Technical Facilities:** Channel No. 5 (76-82 MHz). Authorized power: 20-kw visual. Antenna: 1621-ft above av. terrain, 1621-ft. above ground, 2215-ft. above sea level.

Latitude 41° 52' 44"  
Longitude 87° 38' 10"

**Transmitter:** Sears Tower, 233 S. Wacker Dr.

**Digital Facilities:** Channel No. 29 (560-566 MHz). Power: 350-kw max. visual. Antenna: 1667-ft above av. terrain, 1663-ft. above ground.

Latitude 41° 52' 44"  
Longitude 87° 38' 10"

**FCC Digital File Number:** BPCDT-20000207AAR. Granted: May 02, 2001.

**Note:** Latitude and longitude coordinates shown are based on the North American Datum of 1927 (NAD 27) as currently required by the Mass Media Bureau of the FCC.

**Multichannel TV Sound:** Stereo only.

**Satellite Earth Stations:** Transmitter Harris; Harris, 6.1-meter C-band; Harris, 6.1-meter Ku-band; Scientific-Atlanta, 7-meter C-band; Harris, 3.5-meter Ku-band; Comtech, 3.5-meter Ku-band; Standard Components, Scientific-Atlanta receivers.

**SNG Mobile Dish:** Hubcom, Ku-band.

**News Services:** UPI, Nexus, City News, AP.

**Ownership:** NBC Universal (Group Owner).

**Began Operation:** January 7, 1948.

**Personnel:**

Lawrence Wert, President & General Manager.

Patricia Golden, Vice President, Sales.

Frank Whittaker, Vice President, News.

Diane Hannes, Vice President, Creative Services.

Alvin Pritchard, Vice President, Finance & Administration.

Jan Jaros, Broadcast Operations & Engineering Director.

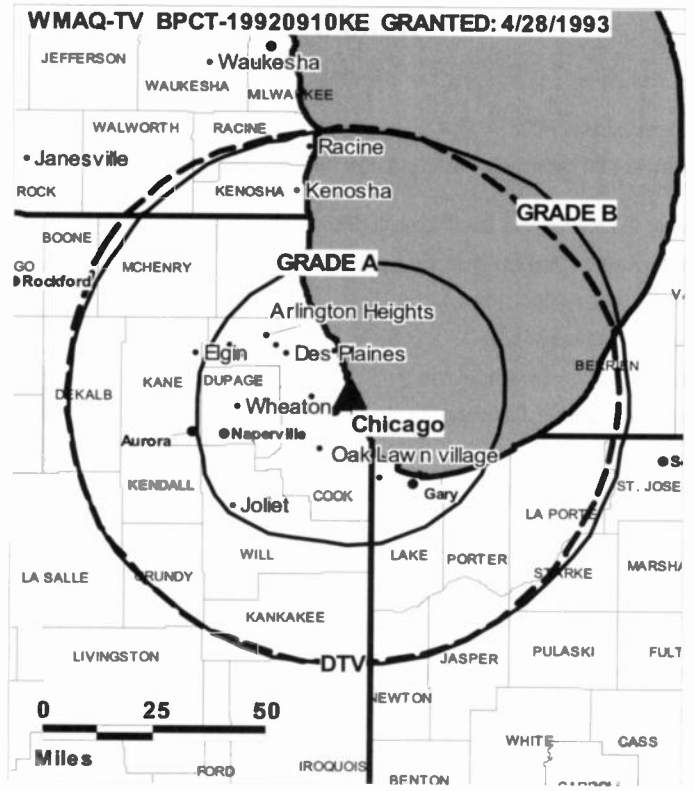
Carol Cooling, Station Event Marketing Director.

Toni Falvo, Research, Programming & Marketing Director.

Camille Edwards, News Director.

Milana Walter, Community Relations Director.

Adam Johnston, National Sales Manager.



© 2007 Warren Communications News

**Tara Carroll, Local Sales Manager.**

**Cindi Goodpastor, Traffic Manager.**

**Diana Borri, Broadcast Operations & EHF Manager.**

**Rates:** On request.

**City of License:** Chicago. **Station OMA:** Chicago, IL. **Rank:** 3.

Circulation © 2006 Nielsen. Coverage based on Nielsen study.

GrandTotal	Cable TV Households	Non-cable TV Households	Total TV Households
Estimated Station Totals *	2,461,690	1,148,390	3,610,080
Average Weekly Circulation (2006)	1,656,234	672,205	2,328,439
Average Daily Circulation (2006)			1,100,673
Station OMA Total	Cable TV Households	Non-cable TV Households	Total TV Households
Estimated Station Totals *	2,272,230	1,063,650	3,335,880
Average Weekly Circulation (2006)	1,615,117	663,974	2,279,091
Average Daily Circulation (2006)			1,086,780
Other OMA Total	Cable TV Households	Non-cable TV Households	Total TV Households
Estimated Station Totals *	189,460	84,740	274,200
Average Weekly Circulation (2006)	41,117	8,231	49,348
Average Daily Circulation (2006)			13,893

\*Estimated station totals are sums of the Nielsen TV and Cable TV household estimates for each county in which the station registers viewing of more than 5% as per the Nielsen Survey Methods.

**WSNS-DT**  
**Ch. 45**

**Network Service:** TMO.

**Licensee:** NBC Telemundo License Co., c/o NBC Inc., 1299 Pennsylvania Ave. NW, Washington, DC 20004.

**Studio:** 454 N. Columbus Dr., Chicago, IL 60611.

**Mailing Address:** 454 N. Columbus Dr., Chicago, IL 60611.

**Phone:** 312-836-3000. **Fax:** 312-836-3034.

**E-mail:** info@wsns44.com

**Web Site:** http://www.wsns44.com

**Technical Facilities:** Channel No. 45 (656-662 MHz). Authorized power: 467-kw max. visual. Antenna: 1549-ft above av. terrain, 1545-ft. above ground.

Latitude	41°	52'	44"
Longitude	87°	38'	10"

**Transmitter:** Sears Tower, 233 S. Wacker Dr.

**Note:** Latitude and longitude coordinates shown are based on the North American Datum of 1927 (NAD 27) as currently required by the Mass Media Bureau of the FCC.

**Ownership:** NBC Universal (Group Owner).

**Began Operation:** September 1, 2000. Standard Definition.

**Represented (legal):** Telemundo Group Inc.

**Personnel:**

Eduardo Fernandez, Vice President & General Manager.

Chris McDonnell, General Sales Manager.

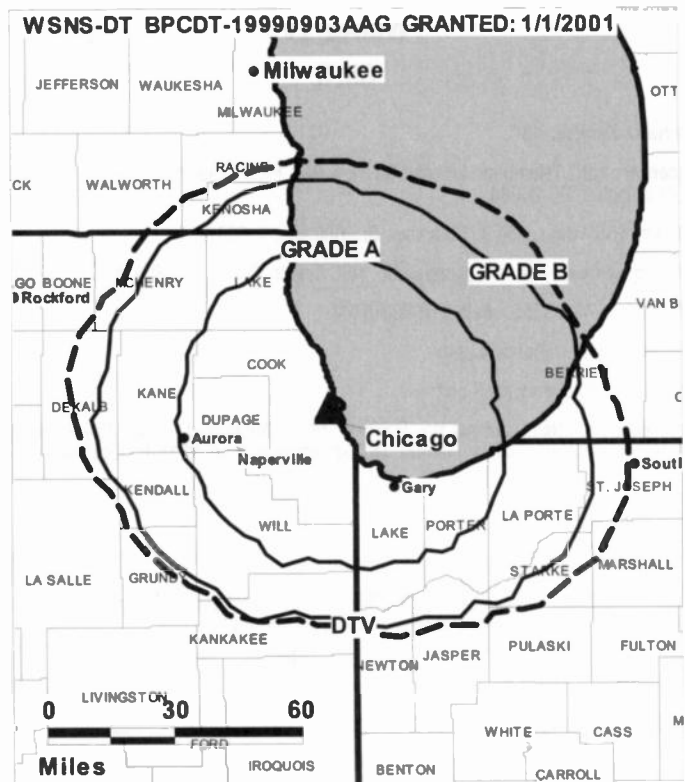
Don DaBoub, Local & National Sales Manager.

Claudia Estrada, Local & National Sales Manager.

Jan Jaros, Chief Engineer.

Alvin Pritchard, Business Manager.

Kim Benz, Program, Promotion & Research Director.



© 2007 Warren Communications News

**Darice Humphreys, Traffic Manager.**

**Rates:** On request.

**City of License:** Chicago. **Station DMA:** Chicago, IL. **Rank:** 3.

**Nielsen Data:** Not available.

**WSNS-TV**

**Ch. 44**

**Network Service:** TMO.

**Licensee:** NBC Telemundo License Co., c/o NBC Inc., 1299 Pennsylvania Ave. NW, Washington, DC 20004.

**Studio:** 454 N. Columbus Dr., Chicago, IL 60611.

**Mailing Address:** 454 N. Columbus Dr., Chicago, IL 60611.

**Phone:** 312-836-3000. **Fax:** 312-836-3034.

**E-mail:** info@wsns44.com

**Web Site:** http://www.wsns44.com; http://www.telemundochicago.com

**Technical Facilities:** Channel No. 44 (650-656 MHz). Authorized power: 5000-kw max. visual, 500-kw aural. Antenna: 1549-ft above av. terrain, 1545-ft. above ground, 2139-ft. above sea level.

Latitude 41° 52' 44.5"  
Longitude 87° 38' 10"

**Transmitter:** Sears Tower, 233 S. Wacker Dr.

**Digital Facilities:** Channel No. 45 (656-662 MHz). Power: 467-kw max. visual. Antenna: 1549-ft above av. terrain, 1545-ft. above ground.

Latitude 41° 52' 44"  
Longitude 87° 38' 10"

**FCC Digital File Number:** BPCDT-19990903AAG. Granted: January 10, 2001.

**Note:** Latitude and longitude coordinates shown are based on the North American Datum of 1927 (NAD 27) as currently required by the Mass Media Bureau of the FCC.

**News Service:** AP.

**Ownership:** NBC Universal (Group Owner).

**Began Operation:** April 5, 1970. Acquisition of remaining 25% interest from Essaness Theatres Corp. (formerly National Subscription Television of Chicago Inc.) by National Broadcasting Co. approved by FCC March 28, 2003.

**Represented (sales):** Telemundo Network Sales.

**Represented (legal):** Telemundo Group Inc.

**Represented (engineering):** Hammett & Edison Inc.

**Personnel:**

**Eduardo Fernandez,** Vice President & General Manager.

**Chris McDonnell,** General Sales Manager.

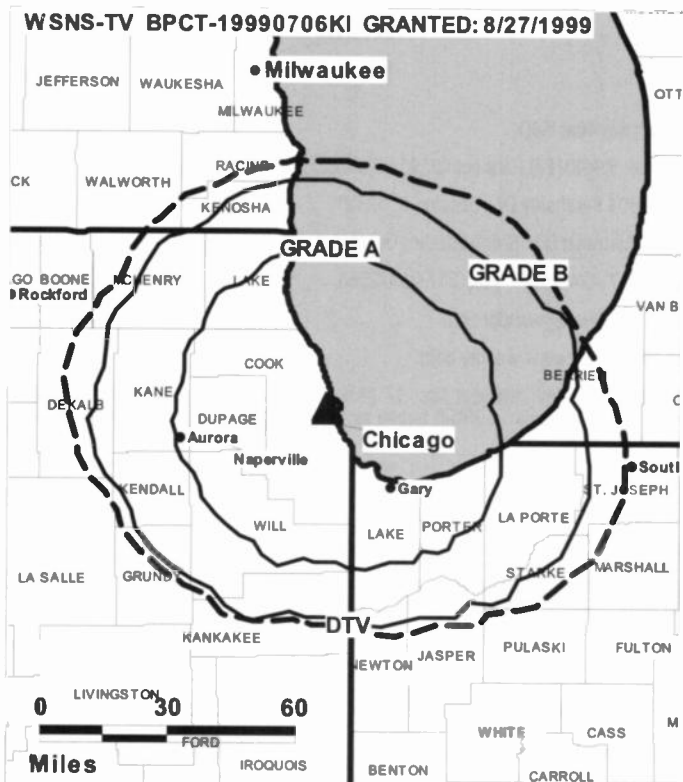
**Claudia Estrada,** Local & National Sales Manager.

**Don DaBoub,** Local & National Sales Manager.

**Jan Jaros,** Chief Engineer.

**Alvin Pritchard,** Business Manager.

**Kim Benz,** Program, Promotion & Research Director.



© 2007 Warren Communications News

**Darce Humphreys,** Traffic Manager.

**Highest 30 Sec. Rate:** \$2500.

**City of License:** Chicago. **Station DMA:** Chicago, IL. **Rank:** 3.

Circulation © 2006 Nielsen. Coverage based on Nielsen study.

Grade	Total	Cable TV Households	Non-cable TV Households	Total TV Households
Estimated Station Totals *		1,916,690	833,970	2,750,660
Average Weekly Circulation (2006)		193,406	129,533	322,939
Average Daily Circulation (2006)				148,529
<b>Station DMA Total</b>		<b>Cable TV Households</b>	<b>Non-cable TV Households</b>	<b>Total TV Households</b>
Estimated Station Totals *		1,916,690	833,970	2,750,660
Average Weekly Circulation (2006)		193,406	129,533	322,939
Average Daily Circulation (2006)				148,529

\*Estimated station totals are sums of the Nielsen TV and Cable TV household estimates for each county in which the station registers viewing of more than 5% as per the Nielsen Survey Methods.

**WAND**  
**Ch. 17**

**Network Service:** NBC.

**Licensee:** WAND(TV) Partnership, 904 Southside Dr., Decatur, IL 62521.

**Studio:** 904 Southside Dr., Decatur, IL 62521.

**Mailing Address:** 904 Southside Dr., Decatur, IL 62521.

**Phone:** 217-424-2500. **Fax:** 217-424-2583.

**E-mail:** tvaughan@wandtv.com

**Web Site:** http://www.wandtv.com

**Technical Facilities:** Channel No. 17 (488-494 MHz). Authorized power: 5000-kw max. visual. Antenna: 1290-ft above av. terrain, 1314-ft. above ground, 2000-ft. above sea level.

Latitude 39° 57' 07"  
Longitude 88° 49' 55"

**Transmitter:** Near Argenta.

**Digital Facilities:** Channel No. 18 (494-500 MHz). Power: 350-kw max. visual. Antenna: 1243-ft above av. terrain, 1230-ft. above ground.

Latitude 39° 57' 07"  
Longitude 88° 49' 55"

**FCC Digital File Number:** BPCDT-19991101AHB. Granted: January 24, 2001.

**Note:** Latitude and longitude coordinates shown are based on the North American Datum of 1927 (NAD 27) as currently required by the Mass Media Bureau of the FCC.

**Multichannel TV Sound:** Stereo only.

**Satellite Earth Stations:** Transmitter Harris; Andrew, 7.3-meter; Andrew, 3.7-meter; Andrew, 4.5-meter; Standard Communications receivers.

**News Services:** CNN Newsource, AP, ABC NewsOne.

**Ownership:** LIN TV Corp. (Group Owner); Block Communications Inc. (Group Owner).

**Began Operation:** August 16, 1953. Sale of 66.7% interest by LIN Television Corp. to Block Communications Inc. in exchange for WLFI-TV Lafayette-Kokomo, IN approved by FCC March 22, 2000. Sale to Chancellor Media Corp. dismissed by FCC March 15, 1999 (Television Digest, Vol. 38:28; 39:12). Sale of controlling interest in LIN from AT&T to Hicks, Muse, Tate & Furst approved by FCC March 2, 1998 (Vol. 37:33, 42, 43; 38:2, 10). Sale to LIN Television Corp. by Metromedia Inc. approved by FCC December 22, 1965 (Vol. 5:41, 42, 52). Sale to Metromedia by George A. Bolas and associates approved by FCC September 28, 1960 (Vol. 16:3, 40). Sale of control to George A. Bolas, W. Clarke & Gilbert Swanson by W. L. Shellabarger and associates approved by FCC May 28, 1958 (Vol. 14:15, 22).

**Represented (sales):** Blair Television.

**Represented (legal):** Schwartz, Woods & Miller.

**Personnel:**

**Mike Johnson,** General Manager.

**Larry Katt,** Vice President & General Sales Manager.

**Dewayne Jones,** Local Sales Manager.

**Mike Gross,** National Sales Manager.

**Jon McCall,** News Director.

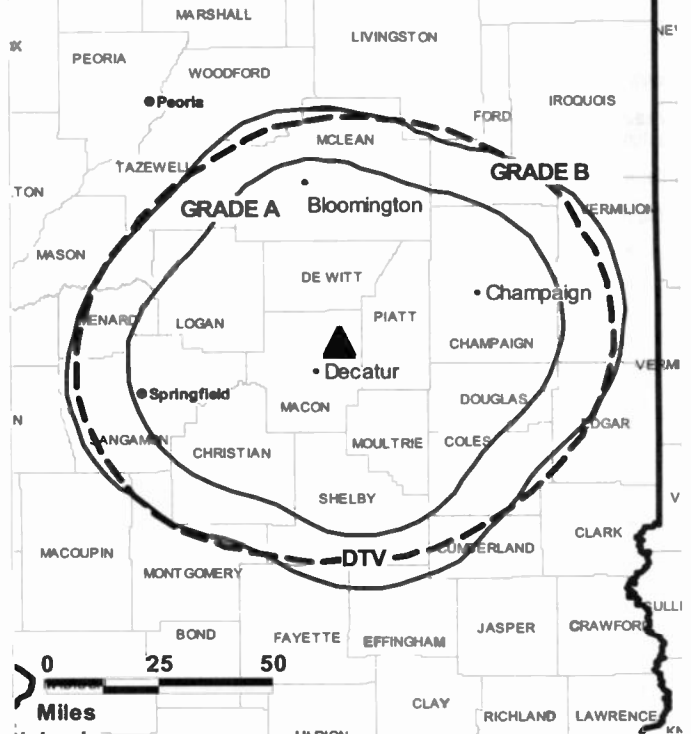
**Hal Campbell,** Chief Engineer.

**Angie Rhodes,** Business Manager.

**Tracey Cole,** Program Manager.

**Carol Thomas,** Promotion Manager.

**WAND BPCT-19780914KL GRANTED: 3/13/1979**



**Rob Comerford,** Production Manager.

**Bev Ellinger,** Traffic Manager.

**Ken Frye,** Public Affairs Manager.

**Highest 30 Sec. Rate:** \$2000.

**City of License:** Decatur. **Station DMA:** Champaign & Springfield-Decatur, IL.

**Rank:** 82.

Circulation © 2006 Nielsen. Coverage based on Nielsen study.

GrandTotal	Cable TV Households	Non-cable TV Households	Total TV Households
Estimated Station Totals *	272,500	182,370	454,870
Average Weekly Circulation (2006)	162,965	76,796	239,761
Average Daily Circulation (2006)			117,332
Station OMA Total	Cable TV Households	Non-cable TV Households	Total TV Households
Estimated Station Totals *	248,010	130,090	378,100
Average Weekly Circulation (2006)	157,741	70,009	227,750
Average Daily Circulation (2006)			112,602
Other OMA Total	Cable TV Households	Non-cable TV Households	Total TV Households
Estimated Station Totals *	24,490	52,280	76,770
Average Weekly Circulation (2006)	5,224	6,787	12,011
Average Daily Circulation (2006)			4,730

\*Estimated station totals are sums of the Nielsen TV and Cable TV household estimates for each county in which the station registers viewing of more than 5% as per the Nielsen Survey Methods.



**WAND-DT**  
**Ch. 18**

**Network Service:** ABC.

**Licensee:** WAND(TV) Partnership, 904 Southside Dr., Decatur, IL 62525.

**Studio:** 904 Southside Dr., Decatur, IL 62521.

**Mailing Address:** 904 Southside Dr., Decatur, IL 62521.

**Phone:** 217-424-2500. **Fax:** 217-424-2583.

**Web Site:** <http://www.wandtv.com>

**Technical Facilities:** Channel No. 18 (494-500 MHz). Authorized power: 350-kw max. visual. Antenna: 1243-ft above av. terrain, 1230-ft. above ground.

Latitude	39°	57'	07"
Longitude	88°	49'	55"

**Note:** Latitude and longitude coordinates shown are based on the North American Datum of 1927 (NAD 27) as currently required by the Mass Media Bureau of the FCC.

**Ownership:** LIN TV Corp. (Group Owner); Block Communications Inc. (Group Owner).

**Began Operation:** May 1, 2002. Standard Definition.

**Represented (sales):** Blair Television.

**Personnel:**

Mike Johnson, General Manager.

Larry Katt, Vice President & General Sales Manager.

Oewayne Jones, Local Sales Manager.

Mike Gross, National Sales Manager.

Jon McCall, News Director.

Hal Campbell, Chief Engineer.

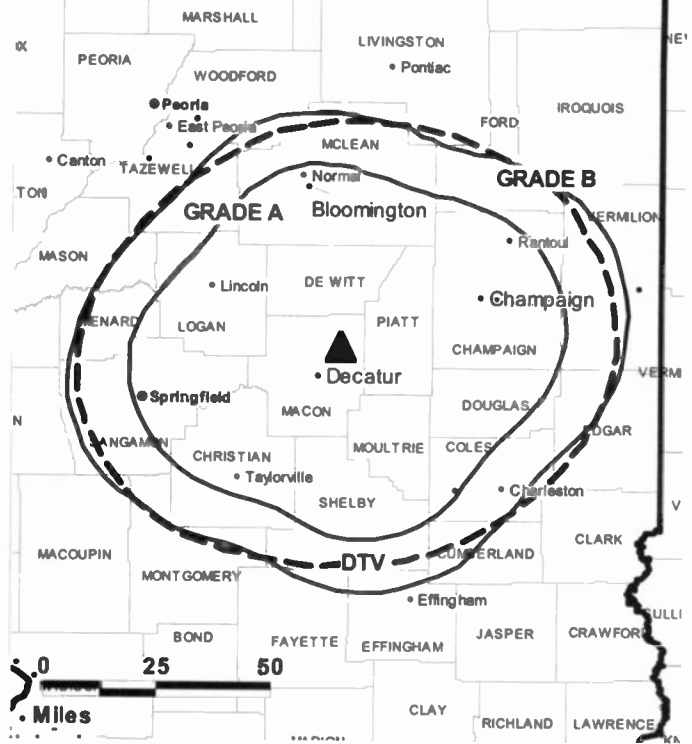
Angie Rhodes, Business Manager.

Tracey Cole, Program Director.

Carol Thomas, Promotion Director.

Rob Comerford, Production Manager.

**WAND-DT BPCDT-19991101AHB GRANTED: 1/24/2001**



© 2007 Warren Communications News

Bev Ellinger, Traffic Manager.

Ken Frye, Public Affairs Manager.

**City of License:** Decatur. **Station OMA:** Champaign & Springfield-Decatur, IL.

**Rank:** 82.

**Nielsen Data:** Not available.

**WBUI**  
**Ch. 23**

**Network Service:** CW.

**Licensee:** ACME Television Licenses of Illinois LLC, 10829 Olive Blvd., Suite 202, St. Louis, MO 63141.

**Studio:** 2510 Parkway Court, Decatur, IL 62526.

**Mailing Address:** 2510 Parkway Court, Decatur, IL 62526.

**Phone:** 217-428-2323. **Fax:** 217-428-6455.

**E-mail:** questions@wb23tv.com; bsnyder@wb23tv.com

**Web Site:** http://www.wb23tv.com

**Technical Facilities:** Channel No. 23 (524-530 MHz). Authorized power: 1950-kw max. visual. Antenna: 1329-ft above av. terrain, 1316-ft. above ground, 2001-ft. above sea level.

Latitude 39° 56' 56"  
Longitude 88° 50' 12"

**Digital Facilities:** Channel No. 22 (518-524 MHz). Power: 253-kw max. visual, aural. Antenna: 1316-ft above av. terrain, 1316-ft. above ground, 1998-ft. above sea level.

Latitude 39° 56' 56"  
Longitude 88° 50' 12"

**FCC Digital File Number:** BPCDT-19991022ABS. Granted: July 03, 2003.

**Note:** Latitude and longitude coordinates shown are based on the North American Datum of 1927 (NAD 27) as currently required by the Mass Media Bureau of the FCC.

**Satellite Earth Stations:** Transmitter Harris; Scientific-Atlanta, 3.2-meter C-band; RCA, 3.8-meter Ku-band; Scientific-Atlanta, 5-meter C-band; Standard Communications, General Instrument receivers.

**Ownership:** ACME Communications Inc. (Group Owner).

**Began Operation:** May 13, 1984.

**Represented (sales):** MMT Sales Inc.

**Personnel:**

Bill Snider, Vice President & General Manager.

Jo Ferguson, General Sales Manager.

Dean Davidson, Chief Engineer.

Angela Cardinal, Business Manager.

Shonda Allen, Program Director.

Jeff McCullum, Production Director.

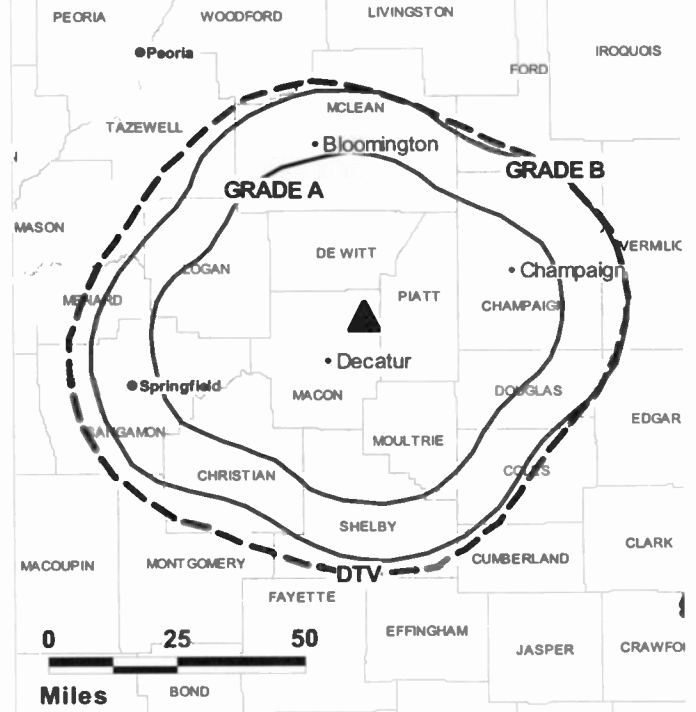
Keavy McCoy, Research Director.

Jayson Albright, Creative Services Director.

Christy Skelley, Traffic Manager.

**Highest 30 Sec. Rate:** \$150.

**WBUI BPCT-980722KF GRANTED: 3/18/1999**



© 2007 Warren Communications News

**City of License:** Decatur. **Station DMA:** Champaign & Springfield-Decatur, IL.

**Rank:** 82.

Circulation © 2006 Nielsen. Coverage based on Nielsen study.

GrandTotal	Cable TV Households	Non-cable TV Households	Total TV Households
Estimated Station Totals *	246,490	198,810	445,300
Average Weekly Circulation (2006)	66,809	39,956	106,765
Average Daily Circulation (2006)			31,084
Station OMA Total	Cable TV Households	Non-cable TV Households	Total TV Households
Estimated Station Totals *	240,180	128,680	368,860
Average Weekly Circulation (2006)	65,572	33,992	99,564
Average Daily Circulation (2006)			30,056
Other DMA Total	Cable TV Households	Non-cable TV Households	Total TV Households
Estimated Station Totals *	6,310	70,130	76,440
Average Weekly Circulation (2006)	1,237	5,964	7,201
Average Daily Circulation (2006)			1,028

\*Estimated station totals are sums of the Nielsen TV and Cable TV household estimates for each county in which the station registers viewing of more than 5% as per the Nielsen Survey Methods.

**WBUI-DT**  
**Ch. 22**

**Network Service:** CW.

**Licensee:** ACME Television Licenses of Illinois LLC, 10829 Olive Blvd., Suite 202, St. Louis, MO 63141.

**Studio:** 2510 Parkway Court, Decatur, IL 62526.

**Mailing Address:** 2510 Parkway Court, Decatur, IL 62526.

**Phone:** 217-428-2323. **Fax:** 217-428-6455.

**E-mail:** questions@wb23tv.com; bsnyder@wb23tv.com

**Web Site:** http://www.wb23tv.com

**Technical Facilities:** Channel No. 22 (518-524 MHz). Authorized power: 253-kw max. visual, aural. Antenna: 1316-ft above av. terrain, 1316-ft. above ground, 1998-ft. above sea level.

Latitude	39°	56'	56"
Longitude	88°	50'	12"

**Note:** Latitude and longitude coordinates shown are based on the North American Datum of 1927 (NAD 27) as currently required by the Mass Media Bureau of the FCC.

**Ownership:** ACME Communications Inc. (Group Owner).

**Began Operation:** October 27, 2002.

**Represented (sales):** MMT Sales Inc.

**Personnel:**

Bill Snider, Vice President & General Manager.

Jo Ferguson, General Sales Manager.

Dean Davidson, Chief Engineer.

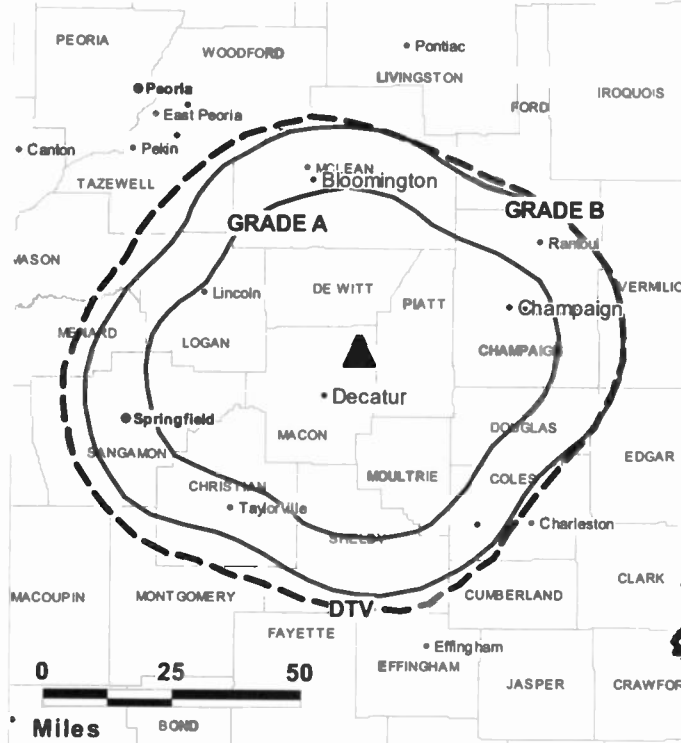
Angela Cardinal, Business Manager.

Shonda Allen, Program Director.

Jeff McCullum, Production Director.

Keavy McCoy, Research Director.

**WBUI-DT BMAPCDT-20030114AAD GRANTED: 7/3/2003**



© 2007 Warren Communications News

Jayson Albright, Creative Services Director.

Christy Skelley, Traffic Manager.

**City of License:** Decatur. **Station DMA:** Champaign & Springfield-Decatur, IL.

**Rank:** 82.

**Nielsen Data:** Not available.

**Illinois — East St. Louis**

**WRBU  
Ch. 46**

**Network Service:** MNT.

**Licensee:** Roberts Broadcasting Co., 1408 N. Kingshighway Blvd., Suite 300, St. Louis, MD 63113.

**Studio:** 1408 N. Kingshighway Blvd., Suite 300, St. Louis, MD 63113.

**Mailing Address:** 1408 N. Kingshighway Blvd., Suite 300, St. Louis, MD 63113.

**Phone:** 314-367-4600; 314-256-4600. **Fax:** 314-256-4655.

**Web Site:** <http://www.upn46stl.com>

**Technical Facilities:** Channel No. 46 (662-668 MHz). Authorized power: 5000-kw visual, 500-kw aural. Antenna: 1132-ft above av. terrain, 820-ft. above ground, 1719-ft. above sea level.

Latitude 38° 23' 18"  
Longitude 90° 29' 16"

**Transmitter:** 4200 Dry Fork Rd., Imperial.

**Digital Facilities:** Channel No. 47 (668-674 MHz). Power: 109.4-kw max. visual. Antenna: 1043-ft above av. terrain, 764-ft. above ground.

Latitude 38° 23' 18"  
Longitude 90° 29' 16"

**FCC Digital File Number:** BPCDT-19991101AHN. Granted: March 06, 2001.

**Note:** Latitude and longitude coordinates shown are based on the North American Datum of 1927 (NAD 27) as currently required by the Mass Media Bureau of the FCC.

**Ownership:** St. Louis/Denver LLC (Group Dwner).

**Began Operation:** September 11, 1989. Univision Communications Inc. acquired 44% equity interest in Roberts Brothers Broadcasting LLC in 2001. Transfer of voting rights to St. Louis/Denver LLC (Roberts Brothers Broadcasting LLC & TeleFutura/Univision) approved by FCC February 10, 2003.

**Personnel:**

**Gregg Filandrinos,** President & General Manager.

**Bonni Burns,** General & Local Sales Manager & Program Director.

**Dan Cohen,** National Sales Manager.

**Chris Meisch,** Chief Engineer.

**Susan Devine,** Business Manager.

**Ken Carden,** Production Manager.

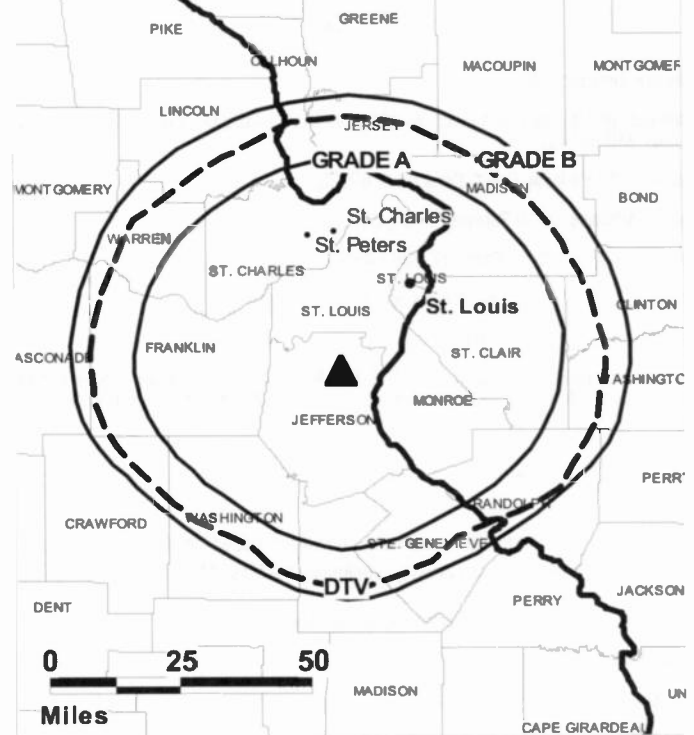
**Sam Lawson,** Creative Services Director.

**Jean D'Rourke,** Traffic Manager.

**Rates:** Dn request.

**City of License:** East St. Louis. **Station DMA:** St. Louis, MD. **Rank:** 21.

**WRBU BPCT-19960716KG GRANTED: 3/15/1999**



© 2007 Warren Communications News

Circulation © 2006 Nielsen. Coverage based on Nielsen study.

GrandTotal	Cable TV Households	Non-cable TV Households	Total TV Households
Estimated Station Totals *	567,470	547,210	1,114,680
Average Weekly Circulation (2006)	103,040	83,989	187,029
Average Daily Circulation (2006)			62,994
Station DMA Total	Cable TV Households	Non-cable TV Households	Total TV Households
Estimated Station Totals *	566,200	542,300	1,108,500
Average Weekly Circulation (2006)	102,924	83,692	186,616
Average Daily Circulation (2006)			62,937
Other DMA Total	Cable TV Households	Non-cable TV Households	Total TV Households
Estimated Station Totals *	1,270	4,910	6,180
Average Weekly Circulation (2006)	116	297	413
Average Daily Circulation (2006)			57

\*Estimated station totals are sums of the Nielsen TV and Cable TV household estimates for each county in which the station registers viewing of more than 5% as per the Nielsen Survey Methods.

**WRBU-DT**

**Ch. 47**

**Network Service:** MNT.

**Licensee:** Roberts Broadcasting Co., 1408 N. Kingshighway Blvd., Suite 300, St. Louis, MO 63113.

**Studio:** 1408 N. Kingshighway Blvd., Suite 300, St. Louis, MO 63113.

**Mailing Address:** 1408 N. Kingshighway Blvd., Suite 300, St. Louis, MO 63113.

**Phone:** 314-367-4600; 314-256-4600. **Fax:** 314-367-0174.

**E-mail:** greggf@upn46stl.com

**Web Site:** <http://www.upn46stl.com>

**Technical Facilities:** Channel No. 47 (668-674 MHz). Authorized power: 109.4-kw max. visual. Antenna: 1043-ft above av. terrain, 764-ft. above ground.

Latitude	38°	23'	18"
Longitude	90°	29'	16"

**Note:** Latitude and longitude coordinates shown are based on the North American Datum of 1927 (NAD 27) as currently required by the Mass Media Bureau of the FCC.

**Ownership:** St. Louis/Denver LLC (Group Owner).

**Began Operation:** May 1, 2002.

**Personnel:**

**Gregg Filandrinis**, President & General Manager.

**Bonni Burns**, General & Local Sales Manager & Program Director.

**Dan Cohen**, National Sales Manager.

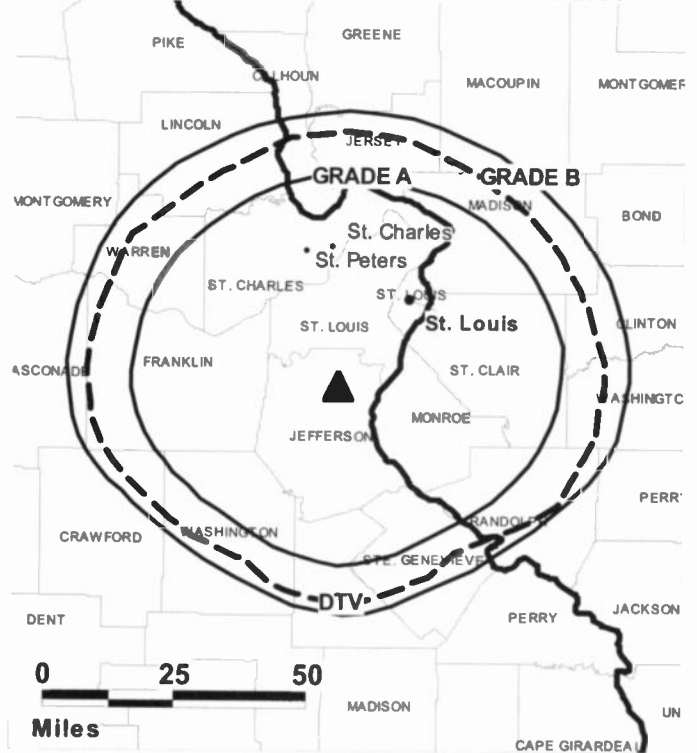
**Chris Meisch**, Chief Engineer.

**Susan Oevine**, Business Manager.

**Ken Carden**, Production Manager.

**Sam Lawson**, Creative Services Director.

**WRBU-DT BPCDT-19991101AHN GRANTED: 3/6/2001**



© 2007 Warren Communications News

**Jean O'Rourke**, Traffic Manager.

**City of License:** East St. Louis. **Station DMA:** St. Louis, MO. **Rank:** 21.

**Nielsen Data:** Not available.

**WIFR**  
**Ch. 23**

**Network Service:** CBS.

**Licensee:** Gray Television Licensee Inc., 1750 K St. NW, Suite 1200, Washington, DC 20005.

**Studio:** 2523 N. Meridian Rd., Rockford, IL 61101.

**Mailing Address:** Box 123, Rockford, IL 61105.

**Phone:** 815-987-5300. **Fax:** 815-987-0981.

**E-mail:** promotions@wifr.com

**Web Site:** http://www.wifr.com

**Technical Facilities:** Channel No. 23 (524-530 MHz). Authorized power: 676-kw max. & 562-kw horizontal visual, 101-kw & 85.2-kw horizontal aural. Antenna: 721-ft above av. terrain, 731-ft. above ground, 1549-ft. above sea level.

Latitude 42° 17' 48"  
Longitude 89° 10' 15"

**Transmitter:** 1.7-mi. W of Rockford.

**Digital Facilities:** Channel No. 41 (632-638 MHz). Power: 100-kw max. visual, aural. Antenna: 577-ft above av. terrain, 561-ft. above ground, 1378-ft. above sea level.

Latitude 42° 17' 48"  
Longitude 89° 10' 15"

**FCC Digital File Number:** BPCDT-19991028ADM. Granted: January 28, 2005.

**Note:** Latitude and longitude coordinates shown are based on the North American Datum of 1927 (NAD 27) as currently required by the Mass Media Bureau of the FCC.

**Satellite Earth Stations:** Scientific-Atlanta, 7-meter; Harris, 3-meter; RCA, 3.6-meter; Scientific-Atlanta, 4.6-meter; Scientific-Atlanta, M/A-Com, Harris receivers.

**News Service:** AP.

**Ownership:** Gray Television Inc. (Group Owner).

**Began Operation:** September 12, 1965. Station off air due to tower collapse July 5, returned to operation July 23rd, currently operating at reduced power. Sale to present owner by Benedek Broadcasting Co. LLC approved by FCC August 29, 2002 (Television Digest, Vol. 42:14). Sale to Benedek Broadcasting Co. LLC by Worrell Television approved by FCC Nov, 1986 (Vol. 26:39). Sale to Worrell Television by General Media Corp. approved by FCC April 11, 1977 (Vol. 16:39).

**Represented (sales):** Continental Television Sales.

**Represented (legal):** Wiley, Rein & Fielding.

**Personnel:**

**Greg Graber,** Vice President, General Manager & Program Director.

**Tim Myers,** General Sales Manager.

**Nella Hoskinson,** Local Sales Manager.

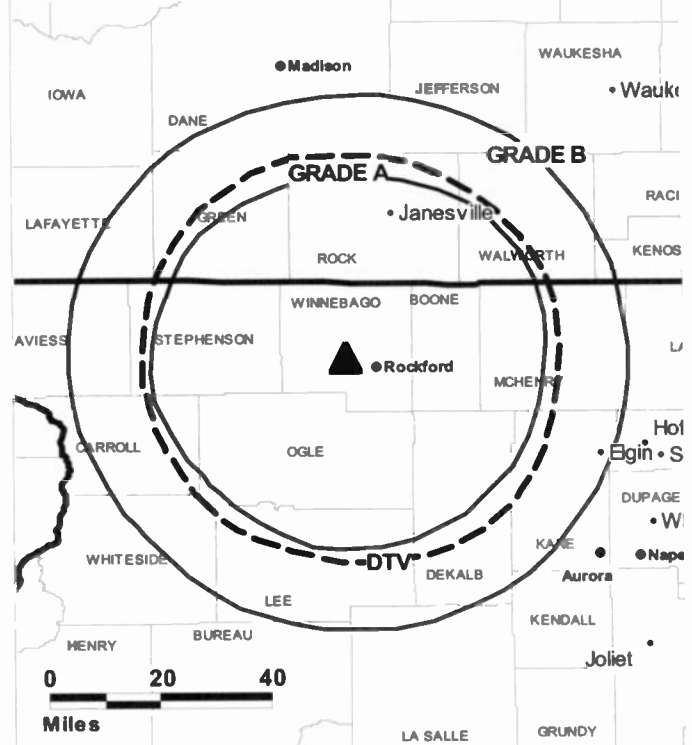
**Dave Smith,** News Director.

**Mark Olson,** Chief Engineer.

**Carol Comella,** Business Manager.

**Ilena Ivnik,** Promotion Director.

**WIFR BPCT-3395 GRANTED: 10/12/1964**



© 2007 Warren Communications News

**Jackie Myers,** Traffic Manager.

**Highest 30 Sec. Rate:** \$500.

**City of License:** Freeport. **Station OMA:** Rockford, IL. **Rank:** 133.

Circulation © 2006 Nielsen. Coverage based on Nielsen study.

GrandTotal	Cable TV Households	Non-cable TV Households	Total TV Households
Estimated Station Totals *	169,260	124,350	293,610
Average Weekly Circulation (2006)	95,848	50,213	146,061
Average Daily Circulation (2006)			69,902
Station DMA Total	Cable TV Households	Non-cable TV Households	Total TV Households
Estimated Station Totals *	114,340	68,750	183,090
Average Weekly Circulation (2006)	85,185	43,519	128,704
Average Daily Circulation (2006)			65,069
Other DMA Total	Cable TV Households	Non-cable TV Households	Total TV Households
Estimated Station Totals *	54,920	55,600	110,520
Average Weekly Circulation (2006)	10,663	6,694	17,357
Average Daily Circulation (2006)			4,833

\*Estimated station totals are sums of the Nielsen TV and Cable TV household estimates for each county in which the station registers viewing of more than 5% as per the Nielsen Survey Methods.

**WIFR-DT**  
**Ch. 41**

**Network Service:** CBS.

**Licensee:** Gray Television Licensee Inc., 1750 K St. NW, Suite 1200, Washington, DC 20005.

**Studio:** 2523 N. Meridian Rd., Rockford, IL 61101.

**Mailing Address:** Box 123, Rockford, IL 61105.

**Phone:** 815-987-5300. **Fax:** 815-987-0981.

**E-mail:** promotions@wifr.com

**Web Site:** http://www.wifr.com

**Technical Facilities:** Channel No. 41 (632-638 MHz). Authorized power: 100-kw max. visual, aural. Antenna: 577-ft above av. terrain, 561-ft. above ground, 1378-ft. above sea level.

Latitude	42°	17'	48"
Longitude	89°	10'	15"

Holds CP for change to 53-kw max. visual, 721-ft above av. terrain, 699-ft. above ground, 1519-ft. above sea level; BMPCDT-20050103AFQ.

**Note:** Latitude and longitude coordinates shown are based on the North American Datum of 1927 (NAD 27) as currently required by the Mass Media Bureau of the FCC.

**Ownership:** Gray Television Inc. (Group Owner).

**Represented (legal):** Wiley, Rein & Fielding.

**Represented (sales):** Continental Television Sales.

**Personnel:**

**Greg Graber**, Vice President, General Manager & Program Director.

**Tim Myers**, General Sales Manager.

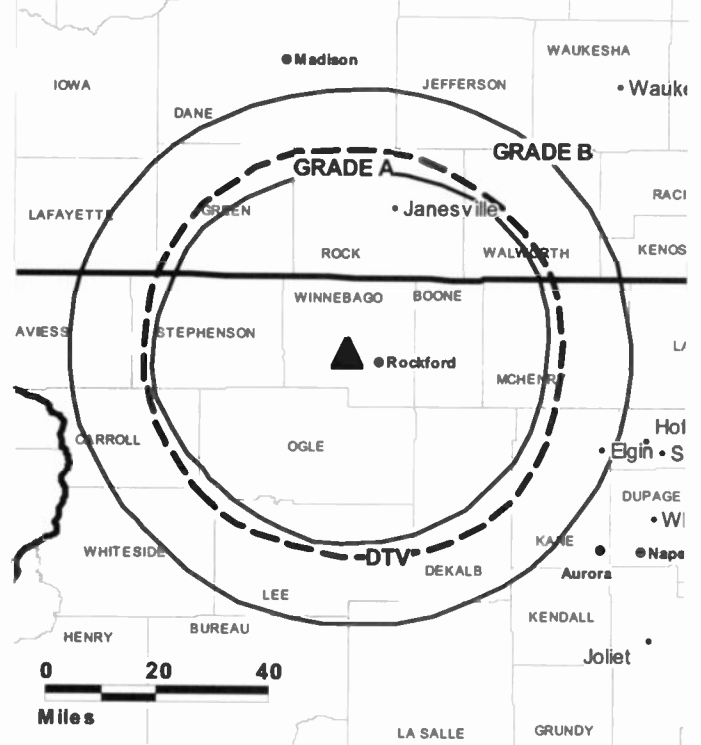
**Nella Hoskinson**, Local Sales Manager.

**Dave Smith**, News Director.

**Marc Olson**, Chief Engineer.

**Carol Comella**, Business Manager.

**WIFR-DT BMPCDT-20050103AFQ GRANTED: 1/28/2005**



© 2007 Warren Communications News

**Ilene Ivnik**, Promotion Director.

**Jackie Myers**, Traffic Manager.

**City of License:** Freeport. **Station DMA:** Rockford, IL. **Rank:** 133.

**Nielsen Data:** Not available.

**WSIL-DT**  
**Ch. 34**

**Network Service:** ABC.

**Grantee:** WSIL-TV Inc., c/o Brooks, Pierce, McLendon, Humphrey & Leonard LLP, PD Box 1800, Raleigh, NC 27602.

**Studio:** 1416 Country Aire Dr., Carterville, IL 62918.

**Mailing Address:** 1416 Country Aire Dr., Carterville, IL 62918.

**Phone:** 618-985-2333. **Fax:** 618-985-3709.

**E-mail:** [swheeler@wsiltv.com](mailto:swheeler@wsiltv.com)

**Web Site:** <http://www.wsiltv.com>

**Technical Facilities:** Channel No. 34 (590-596 MHz). Authorized power: 1000-kw Oax. visual. Antenna: 990-ft above av. terrain, 1000-ft. above ground.

Latitude	37°	36'	50"
Longitude	88°	52'	20"

**Note:** Latitude and longitude coordinates shown are based on the North American Datum of 1927 (NAD 27) as currently required by the Mass Media Bureau of the FCC.

**Ownership:** Mel Wheeler Inc. (Group Owner).

**Began Operation:** Station operating; no on-air date

**Represented (legal):** Brooks, Pierce, McLendon, Humphrey & Leonard LLP.

**Represented (sales):** Continental Television Sales.

**Personnel:**

**Steve Wheeler,** General Manager.

**Dave Cisco,** Sales Manager.

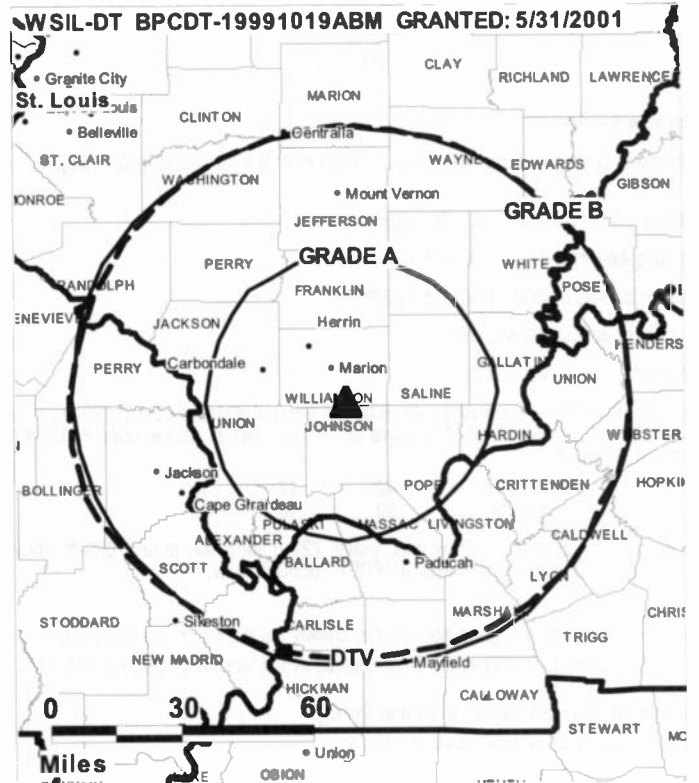
**Mike Snuffer,** News Director.

**Pat Victoria,** Chief Engineer.

**Sandra Mann,** Business Manager.

**Bethany Tanner,** Program Director.

**Ron Hamberg,** Production & Creative Services Manager.



© 2007 Warren Communications News

**Lou Ann Simpson,** Traffic Manager.

**City of License:** Harrisburg.

**Station OMA:** Paducah, KY-Cape Girardeau-Harrisburg, MD-Mount Vernon, IL.

**Rank:** 80.

**Nielsen Data:** Not available.



**WSIL-TV**

**Ch. 3**

**(Operates satellite KPOB-TV, Poplar Bluff)**

**Network Service:** ABC.

**Licensee:** WSIL-TV Inc., c/o Brooks, Pierce, McLendon, Humphrey & Leonard LLP, PO Box 1800, Raleigh, NC 27602.

**Studio:** 1416 Country Aire Dr., Carterville, IL 62918.

**Mailing Address:** 1416 Country Aire Dr., Carterville, IL 62918.

**Phone:** 618-985-2333. **Fax:** 618-985-3709.

**E-mail:** [swheeler@wsiltv.com](mailto:swheeler@wsiltv.com)

**Web Site:** <http://www.wsiltv.com>

**Technical Facilities:** Channel No. 3 (60-66 MHz). Authorized power: 100-kw visual, 20-kw aural. Antenna: 994-ft above av. terrain, 1000-ft. above ground, 1600-ft. above sea level.

Latitude 37° 36' 49"  
Longitude 88° 52' 16"

**Transmitter:** 2-mi. W of Creal Springs.

**Digital Facilities:** Channel No. 34 (590-596 MHz). Power: 1000-kw 0ax. visual. Antenna: 990-ft above av. terrain, 1000-ft. above ground.

Latitude 37° 36' 50"  
Longitude 88° 52' 20"

**FCC Digital File Number:** BPCDT-19991019ABM. Granted: May 31, 2001.

**Note:** Latitude and longitude coordinates shown are based on the North American Datum of 1927 (NAD 27) as currently required by the Mass Media Bureau of the FCC.

**Satellite Earth Station:** Gardiner, 6-meter.

**News Service:** AP.

**Ownership:** Mel Wheeler Inc. (Group Owner).

**Began Operation:** December 6, 1953. After beginning on Ch. 22, changed to Ch. 3 in March 1959. Sale to present owner by John W. Kirby, et al., approved by FCC May 12, 1983. Previous sale by O. L. Turner, et al., approved by FCC April 23, 1981 (Television Digest, Vol. 21:14).

**Represented (sales):** Continental Television Sales.

**Represented (legal):** Brooks, Pierce, McLendon, Humphrey & Leonard LLP.

**Personnel:**

Steve Wheeler, General Manager.

Dave Cisco, Sales Manager.

Mike Snuffer, News Director.

Pat Victoria, Chief Engineer.

Sandra Mann, Business Manager.

Bethany Tanner, Program Director.

Ron Hamberg, Production & Creative Services Manager.

Lou Ann Simpson, Traffic Manager.

**Highest 30 Sec. Rate:** \$800.



© 2007 Warren Communications News

**City of License:** Harrisburg.

**Station DMA:** Paducah, KY-Cape Girardeau-Harrisburg, MO-Mount Vernon, IL.

**Rank:** 80.

Circulation © 2006 Nielsen. Coverage based on Nielsen study.

GrandTotal	Cable TV Households	Non-cable TV Households	Total TV Households
Estimated Station Totals *	147,110	202,090	349,200
Average Weekly Circulation (2006)	84,131	85,709	169,840
Average Daily Circulation (2006)			75,890
Station DMA Total	Cable TV Households	Non-cable TV Households	Total TV Households
Estimated Station Totals *	141,360	170,690	312,050
Average Weekly Circulation (2006)	83,154	82,396	165,550
Average Daily Circulation (2006)			74,307
Other DMA Total	Cable TV Households	Non-cable TV Households	Total TV Households
Estimated Station Totals *	5,750	31,400	37,150
Average Weekly Circulation (2006)	977	3,313	4,290
Average Daily Circulation (2006)			1,583

\*Estimated station totals are sums of the Nielsen TV and Cable TV household estimates for each county in which the station registers viewing of more than 5% as per the Nielsen Survey Methods.

**WGBO-DT**

**Ch. 53**

**Network Service:** UNV.

**Licensee:** WGBO License Partnership GP, 1999 Avenue of the Stars, Suite 3050, Los Angeles, CA 90067.

**Studio:** 541 N. Fairbanks Court, Suite 1100, Chicago, IL 60611.

**Mailing Address:** 541 N. Fairbanks Court, Suite 1100, Chicago, IL 60611.

**Phone:** 312-670-1000. **Fax:** 312-494-6487.

**E-mail:** bmedina@univision.net

**Web Site:** <http://www.univision.net>

**Technical Facilities:** Channel No. 53 (704-710 MHz). Authorized power: 180-kw max. visual. Antenna: 1316-ft above av. terrain, 1316-ft. above ground, 1909-ft. above sea level.

Latitude	41°	53'	56"
Longitude	87°	37'	23"

**Note:** Latitude and longitude coordinates shown are based on the North American Datum of 1927 (NAD 27) as currently required by the Mass Media Bureau of the FCC.

**Ownership:** Univision Communications Inc. (Group Owner).

**Began Operation:** September 1, 2002. Standard Definition.

**Personnel:**

**Bert Medina,** Vice President & General Manager.

**Andrew Wallace,** General Sales Manager.

**Heather Bastounes,** Local Sales Manager.

**Brian Walsh,** National & Local Sales Manager.

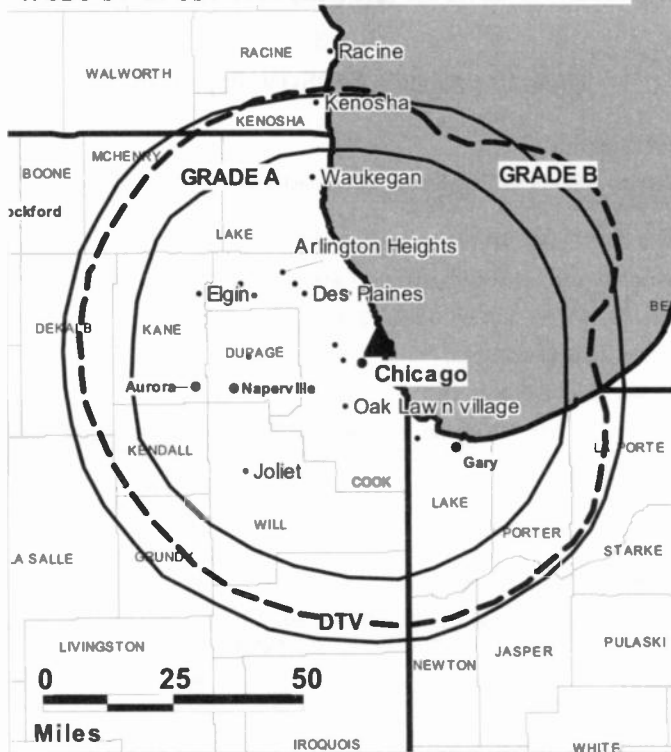
**Claudia Gonzalez,** News Director.

**Charlie Fisher,** Chief Engineer.

**Kelly Gill,** Controller.

**Juanita Davis,** Marketing Research Director.

**WGBO-DT BPCDT-19991029AHU GRANTED: 2/14/2001**



© 2007 Warren Communications News

**Cesar Rodriquez,** Production Manager.

**Doug Becker,** Traffic Manager.

**Luisa Echeverria,** Community Affairs Director.

**City of License:** Joliet. **Station DMA:** Chicago, IL. **Rank:** 3.

**Nielsen Data:** Not available.

**WGBO-TV**  
**Ch. 66**

**Network Service:** UNV.

**Licensee:** WGBO License Partnership GP, 1999 Avenue of the Stars, Suite 3050, Los Angeles, CA 90067.

**Studio:** 541 N. Fairbanks Court, Suite 1100, Chicago, IL 60611.

**Mailing Address:** 541 N. Fairbanks Court, Suite 1100, Chicago, IL 60611.

**Phone:** 312-670-1000. **Fax:** 312-494-6487.

**E-mail:** bmedina@univision.net

**Web Site:** http://www.univision.net

**Technical Facilities:** Channel No. 66 (782-788 MHz). Authorized power: 5000-kw max. visual, 500-kw aural. Antenna: 1308-ft above av. terrain, 1512-ft. above ground, 2107-ft. above sea level.

Latitude 41° 53' 56"  
Longitude 87° 37' 23"

**Transmitter:** John Hancock Bldg., 875 N. Michigan Ave., Chicago.

**Digital Facilities:** Channel No. 53 (704-710 MHz). Power: 180-kw max. visual. Antenna: 1316-ft above av. terrain, 1316-ft. above ground, 1909-ft. above sea level.

Latitude 41° 53' 56"  
Longitude 87° 37' 23"

**FCC Digital File Number:** BPCDT-19991029AHU. Granted: February 14, 2001.

**Note:** Latitude and longitude coordinates shown are based on the North American Datum of 1927 (NAD 27) as currently required by the Mass Media Bureau of the FCC.

**Satellite Earth Stations:** Paracclipse, 3.9-meter C-band; Scientific-Atlanta, 5-meter C-band; Scientific-Atlanta, Chapparral receivers.

**News Services:** Reuters TV, CNN Newsource, AP.

**Ownership:** Univision Communications Inc. (Group Owner).

**Began Operation:** September 18, 1981. Sale by Focus Broadcasting of Chicago LP to Grant Broadcasting of Chicago LP approved by FCC October 30, 1985. Transfer from Grant Broadcasting of Chicago LP to Combined Broadcasting Inc. approved by FCC June 8, 1988. Sale to present owner by Combined Broadcasting Inc. approved by FCC July 15, 1994. Sale to Broadcasting Media Partners Inc. pends.

**Represented (legal):** Shaw Pittman.

**Personnel:**

**Bert Medina**, Vice President & General Manager.

**Andrew Wallace**, General Sales Manager.

**Heather Bastounes**, Local Sales Manager.

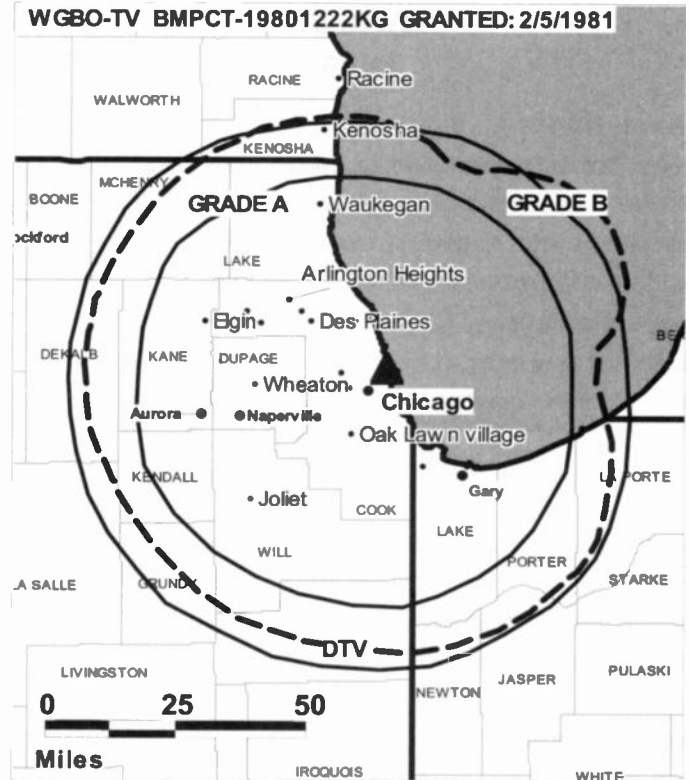
**Brian Walsh**, National & Local Sales Manager.

**Claudia Gonzalez**, News Director.

**Charlie Fisher**, Chief Engineer.

**Kelly Gill**, Controller.

**Juanita Davis**, Marketing Research Director.



© 2007 Warren Communications News

**Cesar Rodriguez**, Production Manager.

**Doug Becker**, Traffic Manager.

**Luisa Echeverria**, Community Affairs Director.

**Rates:** On request.

**City of License:** Joliet. **Station DMA:** Chicago, IL. **Rank:** 3.

Circulation © 2006 Nielsen. Coverage based on Nielsen study.

GrandTotal	Cable TV Households	Non-cable TV Households	Total TV Households
Estimated Station Totals *	2,170,010	833,970	3,003,980
Average Weekly Circulation (2006)	247,465	139,727	387,192
Average Daily Circulation (2006)			222,627
Station DMA Total	Cable TV Households	Non-cable TV Households	Total TV Households
Estimated Station Totals *	2,170,010	833,970	3,003,980
Average Weekly Circulation (2006)	247,465	139,727	387,192
Average Daily Circulation (2006)			222,627

\*Estimated station totals are sums of the Nielsen TV and Cable TV household estimates for each county in which the station registers viewing of more than 5% as per the Nielsen Survey Methods.

**WWTO-DT**

**Ch. 10**

**Network Service:** TBN.

**Licensee:** Trinity Broadcasting Network Inc., 2442 Michelle Dr., Tustin, CA 92780.

**Studio:** 420 E. Stevenson Rd., Ottowo, IL 61350.

**Mailing Address:** 420 E. Stevenson Rd., Ottowo, IL 61350.

**Phone:** 815-434-2700; 714-832-2950. **Fax:** 815-434-2458.

**E-mail:** comments@tbn.org

**Web Site:** http://www.tbn.org

**Technical Facilities:** Channel No. 10 (192-198 MHz). Authorized power: 1-kw visual.  
Antenna: 1322-ft above av. terrain, 1299-ft. above ground, 1932-ft. above sea level.

Latitude	41°	16'	51"
Longitude	88°	56'	13"

**Note:** Latitude and longitude coordinates shown are based on the North American Datum of 1927 (NAD 27) as currently required by the Mass Media Bureau of the FCC.

**Ownership:** Trinity Broadcasting Network Inc. (Group Owner).

**Began Operation:** November 1, 2002. Standard Definition.

**Personnel:**

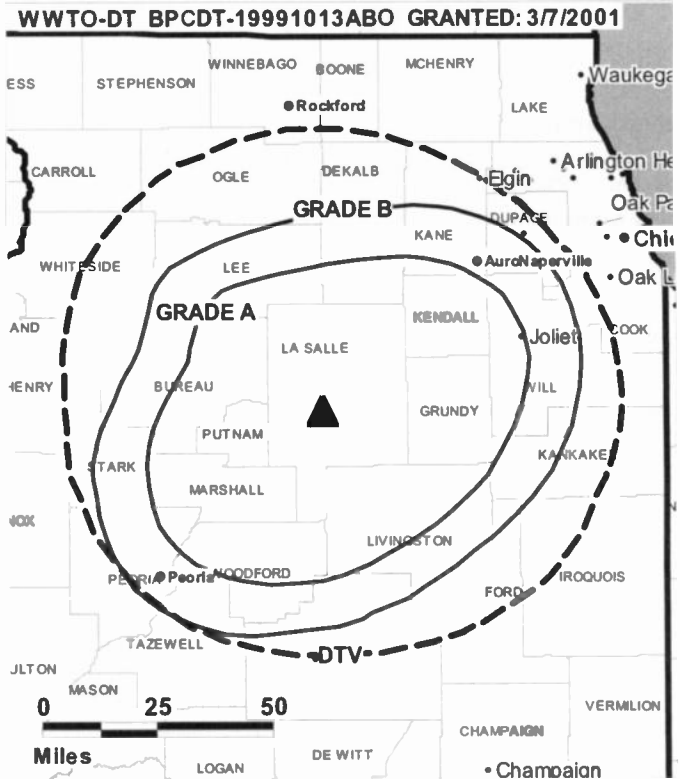
**Marlene Zepeda**, Station Manager & Program Director.

**Emily Young**, News, Production & Traffic Manager.

**Charlie Boyd**, Chief Engineer.

**Tom Morford**, Assistant Chief Engineer.

**City of License:** La Salle. **Station DMA:** Chicago, IL. **Rank:** 3.



© 2007 Warren Communications News

Nielsen Data: Not available.

**WWTO-TV**  
**Ch. 35**

**Network Service:** TBN.

**Licensee:** Trinity Broadcasting Network Inc., 2442 Michelle Dr., Tustin, CA 92780.

**Studio:** 420 E. Stevenson Rd., Ottawa, IL 61350.

**Mailing Address:** 420 E. Stevenson Rd., Ottawa, IL 61350.

**Phone:** 815-434-2700; 714-832-2950. **Fax:** 815-434-2458.

**E-mail:** comments@tbn.org

**Web Site:** http://www.tbn.org

**Technical Facilities:** Channel No. 35 (596-602 MHz). Authorized power: 5000-kw max. visual, 500-kw aural. Antenna: 1371-ft above av. terrain, 1338-ft. above ground, 1970-ft. above sea level.

Latitude 41° 16' 51"  
Longitude 88° 56' 13"

**Transmitter:** 3.8-mi. SW of intersection of Chicago Rd. & Hwy. 71, near Oglesby.

**Digital Facilities:** Channel No. 10 (192-198 MHz). Power: 1-kw visual. Antenna: 1322-ft above av. terrain, 1299-ft. above ground, 1932-ft. above sea level.

Latitude 41° 16' 51"  
Longitude 88° 56' 13"

**FCC Digital File Number:** BPCDT-19991013ABO. Granted: March 07, 2001.

**Note:** Latitude and longitude coordinates shown are based on the North American Datum of 1927 (NAD 27) as currently required by the Mass Media Bureau of the FCC.

**Satellite Earth Station:** Transmitter Townsend; Down, 4-meter KC-band; Micro-dyne receivers.

**Ownership:** Trinity Broadcasting Network Inc. (Group Owner).

**Began Operation:** December 5, 1986.

**Personnel:**

**Marlene Zepeda**, Station Manager & Program Director.

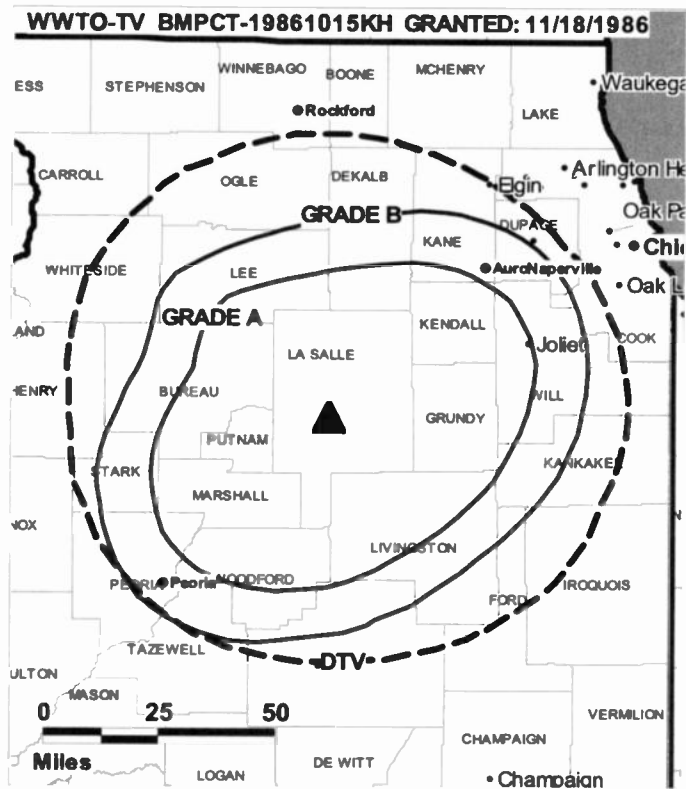
**Emily Young**, News, Production & Traffic Manager.

**Charlie Boyd**, Chief Engineer.

**Tom Morford**, Assistant Chief Engineer.

**Highest 30 Sec. Rate:** \$105.

**City of License:** La Salle. **Station DMA:** Chicago, IL. **Rank:** 3.



© 2007 Warren Communications News

Circulation © 2006 Nielsen. Coverage based on Nielsen study.

GrandTotal	Cable TV Households	Non-cable TV Households	Total TV Households
Estimated Station Totals *	195,100	0	195,100
Average Weekly Circulation (2006)	16,060	0	16,060
Average Daily Circulation (2006)			2,735

Station DMA Total	Cable TV Households	Non-cable TV Households	Total TV Households
Estimated Station Totals *	195,100	0	195,100
Average Weekly Circulation (2006)	16,060	0	16,060
Average Daily Circulation (2006)			2,735

\*Estimated station totals are sums of the Nielsen TV and Cable TV household estimates for each county in which the station registers viewing of more than 5% as per the Nielsen Survey Methods.

**WTCT**  
**Ch. 27**

**Network Service:** IND.

**Licensee:** Tri-State Christian TV Inc., Box 1010, Marion, IL 62959.

**Studio:** 11717 Rte. 37 N, Marion, IL 62959.

**Mailing Address:** Box 698, Marion, IL 62959.

**Phone:** 618-997-4700. **Fax:** 618-993-9778.

**E-mail:** fmb@tct.tv

**Web Site:** http://www.tct-net.org

**Technical Facilities:** Channel No. 27 (548-554 MHz). Authorized power: 2917-kw max. visual. Antenna: 764-ft above av. terrain, 466-ft. above ground, 1306-ft. above sea level.

Latitude 37° 33' 26"  
Longitude 89° 01' 24"

**Transmitter:** 2.2-mi. W of Goreville.

**Digital Facilities:** Channel No. 17 (488-494 MHz). Power: 800-kw max. visual, aural. Antenna: 699-ft above av. terrain, 400-ft. above ground, 1240-ft. above sea level.

Latitude 37° 33' 26"  
Longitude 89° 01' 24"

**FCC Digital File Number:** BMPCDT-2001119AAX. Granted: January 10, 2001.

**Note:** Latitude and longitude coordinates shown are based on the North American Datum of 1927 (NAD 27) as currently required by the Mass Media Bureau of the FCC.

**Satellite Earth Stations:** Transmitter Townsend; RCA, 3.7-meter Ku-band; Scientific-Atlanta, 4.6-meter C-band; Scientific-Atlanta receivers.

**Ownership:** TCT of Michigan Inc. (Group Owner).

**Began Operation:** August 24, 1981. Sale to present owner by Dennis F. Doelitzsch approved by FCC February 6, 1984.

**Personnel:**

Garth W. Coonce, President.

Fortune M. Brayfield, Station Manager.

Roger Martin, Chief Engineer.

Oon Gladden, Program Director.

Oan Vosser, Production Manager.

Susan Henshaw, Traffic Manager.

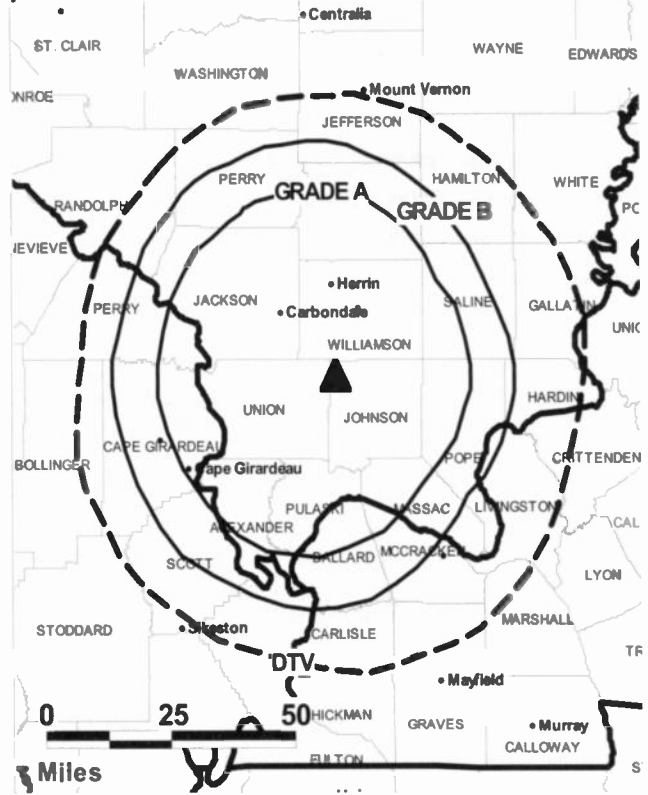
**Rates:** On request.

**City of License:** Marion.

**Station DMA:** Paducah, KY-Cape Girardeau-Harrisburg, MO-Mount Vernon, IL.

**Rank:** 80.

WTCT BPCT-19780720IC GRANTED: 6/25/1980



© 2007 Warren Communications News

Circulation © 2006 Nielsen. Coverage based on Nielsen study.

GrandTotal	Cable TV Households	Non-cable TV Households	Total TV Households
Estimated Station Totals *	113,740	17,760	131,500
Average Weekly Circulation (2006)	9,581	1,690	11,271
Average Daily Circulation (2006)			2,484
Station DMA Total	Cable TV Households	Non-cable TV Households	Total TV Households
Estimated Station Totals *	105,770	17,760	123,530
Average Weekly Circulation (2006)	8,447	1,690	10,137
Average Daily Circulation (2006)			2,172
Other DMA Total	Cable TV Households	Non-cable TV Households	Total TV Households
Estimated Station Totals *	7,970	0	7,970
Average Weekly Circulation (2006)	1,134	0	1,134
Average Daily Circulation (2006)			312

\*Estimated station totals are sums of the Nielsen TV and Cable TV household estimates for each county in which the station registers viewing of more than 5% as per the Nielsen Survey Methods.

**WTCT-DT**

**Ch. 17**

**Network Service:** IND.

**Licensee:** Tri-State Christian TV Inc., PO Box 1010, Marion, IL 62959.

**Studio:** 11717 Rte. 37 N., Marion, IL 62959.

**Mailing Address:** PO Box 698, Marion, IL 62959.

**Phone:** 618-997-4700. **Fax:** 618-993-9778.

**E-mail:** fmb@tct.tv

**Web Site:** <http://www.tct-net.org>

**Technical Facilities:** Channel No. 17 (488-494 MHz). Authorized power: 800-kw max. visual, aural. Antenna: 699-ft above av. terrain, 400-ft. above ground, 1240-ft. above sea level.

Latitude	37°	33'	26"
Longitude	89°	01'	24"

**Note:** Latitude and longitude coordinates shown are based on the North American Datum of 1927 (NAD 27) as currently required by the Mass Media Bureau of the FCC.

**Ownership:** TCT of Michigan Inc. (Group Owner).

**Began Operation:** No on-air date

**Personnel:**

**Garth W. Coonce**, President.

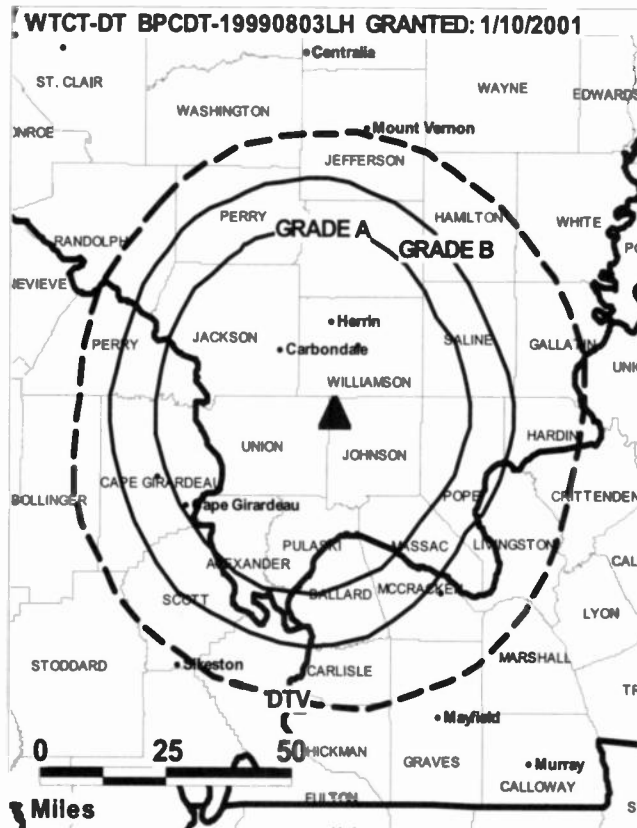
**Fortune Brayfield**, Station Manager.

**Roger Martin**, Chief Engineer.

**Don Gladden**, Program Director.

**Dan Vosser**, Production Manager.

**Susan Henshaw**, Traffic Manager.



**City of License:** Marion.

**Station DMA:** Paducah, KY-Cape Girardeau-Harrisburg, MO-Mount Vernon, IL.

**Rank:** 80.

**Nielsen Data:** Not available.

**WQAD-DT**

**Ch. 38**

**Network Service:** ABC.

**Licensee:** New York Times Management Services, 2202 N. Westshore Blvd., Suite 370, Tampa, FL 33607.

**Studio:** 3003 Park 16th St., Moline, IL 61265.

**Mailing Address:** 3003 Park 16th St., Moline, IL 61265.

**Phone:** 309-764-8888. **Fax:** 309-764-5763.

**E-mail:** marion.meginnis@wqad.com

**Web Site:** http://www.wqad.com

**Technical Facilities:** Channel No. 38 (614-620 MHz). Authorized power: 1000-kw max. visual. Antenna: 1096-ft above av. terrain, 1070-ft. above ground.

Latitude	41°	18'	44"
Longitude	90°	22'	46"

**Note:** Latitude and longitude coordinates shown are based on the North American Datum of 1927 (NAD 27) as currently required by the Mass Media Bureau of the FCC.

**Satellite Earth Stations:** Comtech, 3-meter C-band; AFC, 3-meter Ku-band; Andrew, 4.5-meter C-band; Andrew, 7-meter C-band; M/A-Corn, Avantek, Andrew receivers.

**Ownership:** The New York Times Co. (Group Owner).

**Began Operation:** Station operating; no on-air date

**Represented (legal):** Holland & Knight LLP.

**Represented (sales):** Millennium Sales & Marketing.

**Personnel:**

Marion Meginnis, President & General Manager.

Trent Poindexter, Vice President & General Sales Manager.

John Pauley, Local Sales Manager.

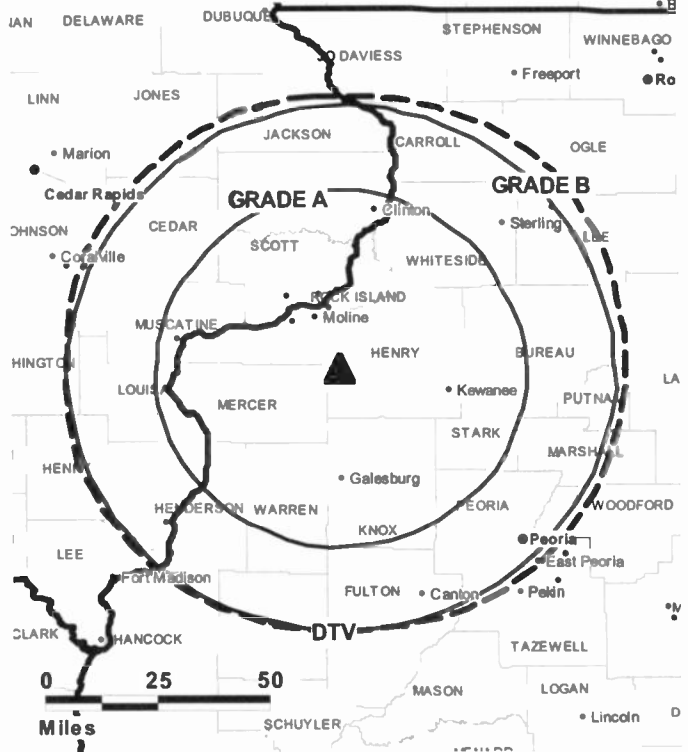
C. J. Beutien, News Director.

Rick Serre, Chief Engineer.

Chris Russell, Controller.

Kim Hartman, Program Director & Office Manager.

**WQAD-DT BMPCDT-20011213AAB GRANTED: 2/1/2002**



Tonya Terrell, Marketing Manager.

Kamy Dearborn, Production Manager.

Lori Evans, Creative Services Manager.

Jessie DeAnda, Traffic Manager.

**City of License:** Moline. **Station DMA:** Davenport, IA-Rock Island-Moline, IL.

**Rank:** 96.

**Nielsen Data:** Not available.



**WQAD-TV**  
**Ch. 8**

**Network Service:** ABC.

**Licensee:** New York Times Management Services, 2202 N. Westshore Blvd., Suite 370, Tampa, FL 33607.

**Studio:** 3003 Park 16th St., Moline, IL 61265.

**Mailing Address:** 3003 Park 16th St., Moline, IL 61265.

**Phone:** 309-764-8888. **Fax:** 309-764-5763.

**E-mail:** marion.meginnis@wqad.com

**Web Site:** http://www.wqad.com

**Technical Facilities:** Channel No. 8 (180-186 MHz). Authorized power: 282-kw visual, 56.2-kw aural. Antenna: 1010-ft above av. terrain, 1066-ft. above ground, 1813-ft. above sea level.

Latitude 41° 18' 44"  
Longitude 90° 22' 47"

**Transmitter:** 2.8-mi. S of Orion on U.S. 150.

**Digital Facilities:** Channel No. 38 (614-620 MHz). Power: 1000-kw max. visual. Antenna: 1096-ft above av. terrain, 1070-ft. above ground.

Latitude 41° 18' 44"  
Longitude 90° 22' 46"

**FCC Digital File Number:** BMPCDT-20011213AAB. Granted: February 01, 2002.

**Note:** Latitude and longitude coordinates shown are based on the North American Datum of 1927 (NAD 27) as currently required by the Mass Media Bureau of the FCC.

**Satellite Earth Stations:** Andrew, 7-meter C-band; Comtech, 3-meter C-band; AFC, 3-meter Ku-band; Andrew, 4.5-meter C-band; M/A-Com, Avantek, Andrew receivers.

**News Service:** AP.

**Ownership:** The New York Times Co. (Group Owner).

**Began Operation:** August 1, 1963. Sale to Des Moines Register & Tribune Co. by Moline Television Corp. approved by FCC July 13, 1977. Sale to present owner approved by FCC October 3, 1985 (Television Digest, Vol. 25:5, 6, 12).

**Represented (sales):** Millennium Sales & Marketing.

**Represented (legal):** Holland & Knight LLP.

**Personnel:**

Marion Meginnis, President & General Manager.

Trent Poindexter, Vice President & General Sales Manager.

John Pauley, Local Sales Manager.

C. J. Beutien, News Director.

Rick Serre, Chief Engineer.

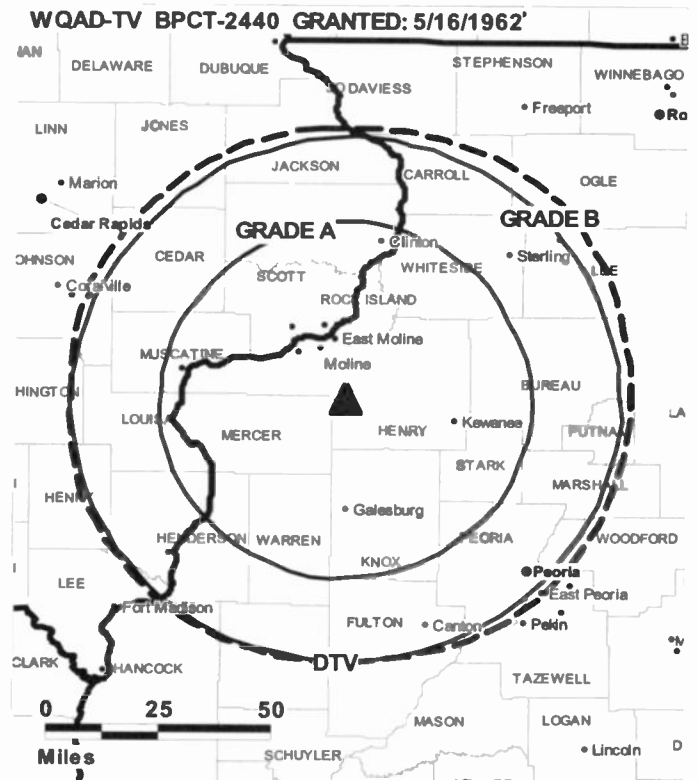
Chris Russell, Controller.

Kim Hartman, Program Director & Office Manager.

Tonya Terrell, Marketing Manager.

Kamy Dearborn, Production Manager.

Lori Evans, Creative Services Manager.



Jessie DeAnda, Traffic Manager.

**Highest 30 Sec. Rate:** \$1700.

**City of License:** Moline. **Station DMA:** Davenport, IA-Rock Island-Moline, IL.

**Rank:** 96.

Circulation © 2006 Nielsen. Coverage based on Nielsen study.

GrandTotal	Cable TV Households	Non-cable TV Households	Total TV Households
Estimated Station Totals *	263,090	143,200	406,290
Average Weekly Circulation (2006)	143,538	75,626	219,164
Average Daily Circulation (2006)			98,927
Station DMA Total	Cable TV Households	Non-cable TV Households	Total TV Households
Estimated Station Totals *	186,380	118,700	305,080
Average Weekly Circulation (2006)	123,731	72,185	195,916
Average Daily Circulation (2006)			91,715
Other DMA Total	Cable TV Households	Non-cable TV Households	Total TV Households
Estimated Station Totals *	76,710	24,500	101,210
Average Weekly Circulation (2006)	19,807	3,441	23,248
Average Daily Circulation (2006)			7,212

\*Estimated station totals are sums of the Nielsen TV and Cable TV household estimates for each county in which the station registers viewing of more than 5% as per the Nielsen Survey Methods.

**WPXS**  
**Ch. 13**

**Network Service:** IND.

**Licensee:** WPXS Inc., 3909 Hwy. 121 S, Bedford, TX 76021.

**Studio:** 4751 Cartter Rd., Kell, IL 62853.

**Sales Office:** 955 Executive Parkway Dr., Suite 110, St. Louis, MO 63141.

**Mailing Address:** 4751 Cartter Rd., Kell, IL 62853.

**Phone:** 618-822-6900. **Fax:** 618-822-6526.

**E-mail:** wpxs@mvn.net

**Technical Facilities:** Channel No. 13 (210-216 MHz). Authorized power: 302-kw visual, 31.6-kw aural. Antenna: 991-ft above av. terrain, 961-ft. above ground, 1525-ft. above sea level.

Latitude 38° 32' 39"  
Longitude 88° 55' 26"

**Transmitter:** Rte. 1, Kell.

**Digital Facilities:** Channel No. 21 (512-518 MHz). Power: 1000-kw max. visual, aural. Antenna: 299-ft above av. terrain, 272-ft. above ground, 780-ft. above sea level.

Latitude 38° 41' 19"  
Longitude 89° 33' 38"

**FCC Digital File Number:** BPCDT-990701KI. Granted: July 25, 2006.

**Note:** Latitude and longitude coordinates shown are based on the North American Datum of 1927 (NAD 27) as currently required by the Mass Media Bureau of the FCC.

**Ownership:** Word of God Fellowship Inc. (Group Owner).

**Began Operation:** March 13, 1983. Sale to Sudbrink Broadcasting by William R. Varecha approved by FCC October 30, 1985. Sale to McEntee Broadcasting by Sudbrink Broadcasting of Midwest Inc. approved by FCC December 16, 1994. Sale to Christian Network by McEntee Broadcasting Inc. approved by FCC October 30, 1995. Sale to Paxson St. Louis Inc. by Christian Network approved by FCC June 25, 1996. Sale to DP Media Inc. by Paxson Communications Corp. approved by FCC November 25, 1997. Sale back to Paxson Communications Corp. by DP Media Inc. approved by FCC February 18, 2000. Sale to Equity Broadcasting Corp. by Paxson Communications Corp. approved by FCC April 26, 2001. Sale to present owner by Equity Broadcasting Corp. approved by FCC March 7, 2005.

**Represented (legal):** Koerner & Olender PC.

**Personnel:**

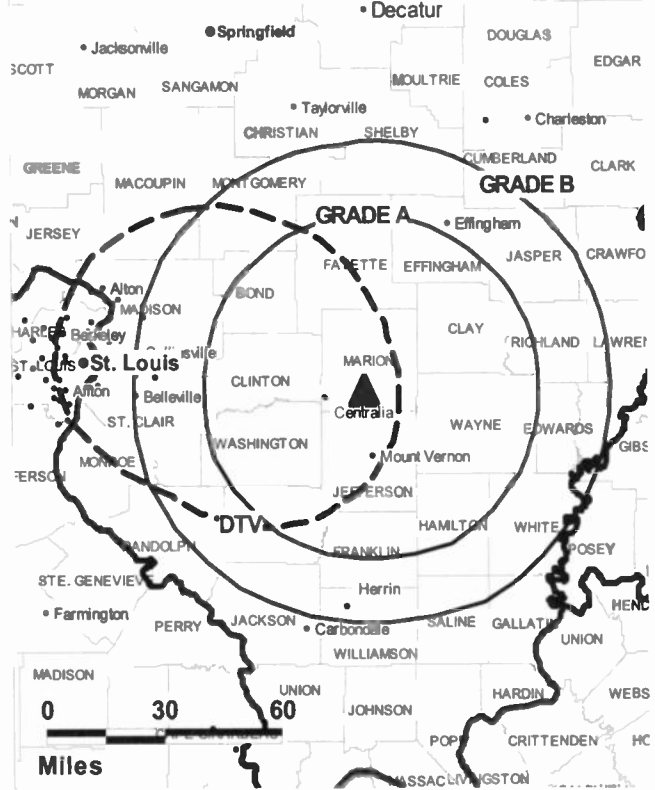
Dee Rose, Local Sales Manager.

Rick Hobbs, Office Manager.

**Highest 30 Sec. Rate:** \$150.

**City of License:** Mount Vernon. **Station DMA:** St. Louis, MO. **Rank:** 21.

**WPXS BMLCT-19990119KG GRANTED: 5/23/2001**



© 2007 Warren Communications News

Circulation © 2006 Nielsen. Coverage based on Nielsen study.

GrandTotal	Cable TV Households	Non-cable TV Households	Total TV Households
Estimated Station Totals *	21,340	27,520	48,860
Average Weekly Circulation (2006)	1,654	1,934	3,588
Average Daily Circulation (2006)			728
Station DMA Total	Cable TV Households	Non-cable TV Households	Total TV Households
Estimated Station Totals *	9,900	13,800	23,700
Average Weekly Circulation (2006)	590	1,127	1,717
Average Daily Circulation (2006)			361
Other DMA Total	Cable TV Households	Non-cable TV Households	Total TV Households
Estimated Station Totals *	11,440	13,720	25,160
Average Weekly Circulation (2006)	1,064	807	1,871
Average Daily Circulation (2006)			367

\*Estimated station totals are sums of the Nielsen TV and Cable TV household estimates for each county in which the station registers viewing of more than 5% as per the Nielsen Survey Methods.

**WPXS-DT**

**Ch. 21**

**Network Service:** IND.

**Grantee:** WPXS Inc., 3909 Hwy. 121 S, Bedford, TX 76021.

**Studio:** 4751 Carter Rd., Kell, IL 62853.

**Mailing Address:** 4751 Carter Rd., Kell, IL 62853.

**Phone:** 618-822-6900. **Fax:** 618-822-6526.

**E-mail:** wpxs@mvn.net

**Technical Facilities:** Channel No. 21 (512-518 MHz). Authorized power: 1000-kw max. visual, aural. Antenna: 299-ft above av. terrain, 272-ft. above ground, 780-ft. above sea level.

Latitude	38°	41'	19"
Longitude	89°	33'	38"

**Note:** Latitude and longitude coordinates shown are based on the North American Datum of 1927 (NAD 27) as currently required by the Mass Media Bureau of the FCC.

**Multichannel TV Sound:** Stereo only.

**Ownership:** Word of God Fellowship Inc. (Group Owner).

**Began Operation:** Station operating under Special Temporary Authority at 2-kw max visual; no on-air date.

**Represented (legal):** Koerner & Olender PC.

**Represented (engineering):** duTreil, Lundin & Rackley Inc.

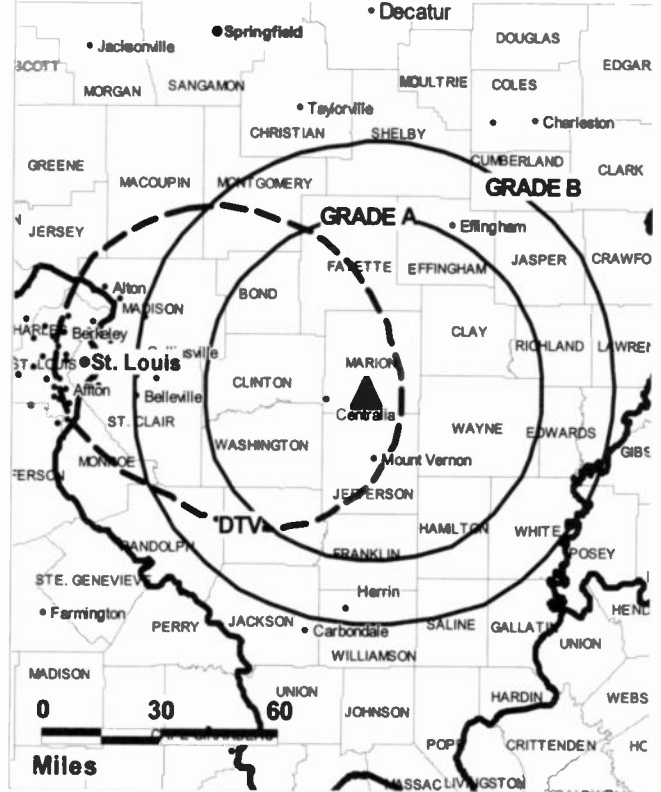
**Personnel:**

**Dee Rose**, Local Sales Manager.

**Rick Hobbs**, Office Manager.

**Highest 30 Sec. Rate:** \$500.

**WPXS-DT BMDPDT-20060626ABK GRANTED: 7/25/2006**



© 2007 Warren Communications News

**City of License:** Mount Vernon. **Station DMA:** St. Louis, MO. **Rank:** 21.

**Nielsen Data:** Not available.

**WAOE**  
**Ch. 59**

**Network Service:** MNT.

**Licensee:** Four Seasons Peoria LLC, 5670 Wilshire Blvd., Suite 1300, Los Angeles, CA 90036.

**Studio:** 331 Fulton St., Suite 100, Peoria, IL 61602.

**Mailing Address:** 331 Fulton St., Suite 100, Peoria, IL 61602-1499.

**Phone:** 309-674-5900. **Fax:** 309-674-5959.

**E-mail:** keithgrandolph@waoetv.com

**Web Site:** http://www.upn59tv.com

**Technical Facilities:** Channel No. 59 (740-746 MHz). Authorized power: 5000-kw max. visual, 500-kw aural. Antenna: 2023-ft above av. terrain, 1232-ft. above ground, 1328-ft. above sea level.

Latitude	40°	40'	26"
Longitude	89°	25'	07"

**Transmitter:** 0.5-mi. N & 0.5-mi. E of intersection of Foster & Shuch Rds.

**Digital Facilities:** Channel No. 39 (320-626 MHz). Power: 39-kw max. visual, aural. Antenna: 623-ft above av. terrain, 500-ft. above ground, 1245-ft. above sea level.

Latitude	40°	37'	46"
Longitude	89°	32'	53"

**FCC Digital File Number:** BPCDT-1999111AED. Granted: June 26, 2006.

**Note:** Latitude and longitude coordinates shown are based on the North American Datum of 1927 (NAD 27) as currently required by the Mass Media Bureau of the FCC.

**Ownership:** Paul H. Koplín; Malibu Broadcasting LLC (Group Owner); Venture Technologies Group LLC (Group Owner).

**Began Operation:** August 14, 1998. Sale to present owner by Venture Technologies Group of Pennsylvania LLC approved by FCC December 6, 2000.

**Represented (legal):** Wiley, Rein & Fielding.

**Personnel:**

Keith Grandolph, General Manager.

Rose Bortolussi, Operations, Program & Traffic Manager.

Rhonda Oloffson, Sales & Marketing Director.

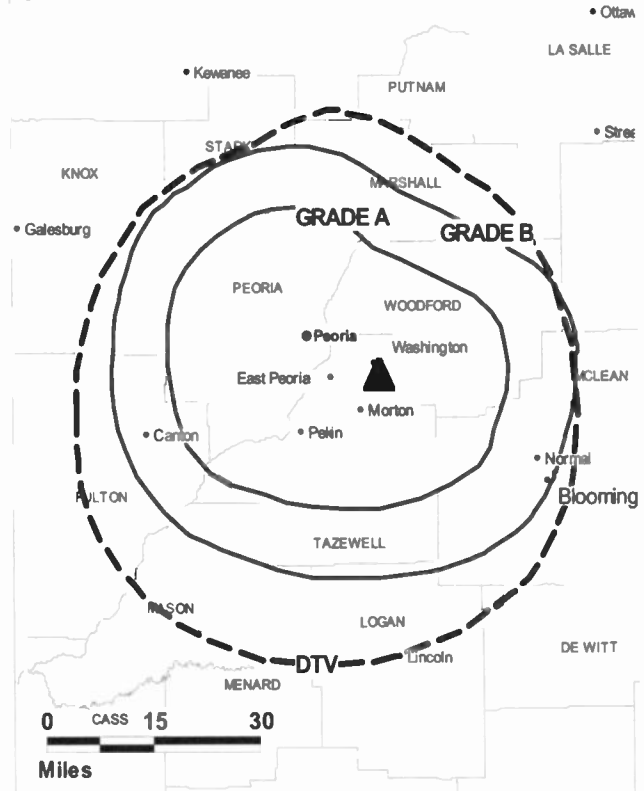
Willard Shears, Chief Engineer.

Bill Killian, Promotion & Production Director.

**Rates:** On request.

**City of License:** Peoria. **Station DMA:** Peoria-Bloomington, IL. **Rank:** 116.

**WAOE BPCT-19880209KJ GRANTED: 12/5/1988**



Circulation © 2006 Nielsen. Coverage based on Nielsen study.

GrandTotal	Cable TV Households	Non-cable TV Households	Total TV Households
Estimated Station Totals *	177,980	77,920	255,900
Average Weekly Circulation (2006)	38,962	12,597	51,559
Average Daily Circulation (2006)			14,946
Station OMA Total	Cable TV Households	Non-cable TV Households	Total TV Households
Estimated Station Totals *	162,450	77,920	240,370
Average Weekly Circulation (2006)	37,644	12,597	50,241
Average Daily Circulation (2006)			14,780
Other OMA Total	Cable TV Households	Non-cable TV Households	Total TV Households
Estimated Station Totals *	15,530	0	15,530
Average Weekly Circulation (2006)	1,318	0	1,318
Average Daily Circulation (2006)			166

\*Estimated station totals are sums of the Nielsen TV and Cable TV household estimates for each county in which the station registers viewing of more than 5% as per the Nielsen Survey Methods.

**WAOE-DT**

**Ch. 39**

**Network Service:** MNT.

**Licensee:** Four Seasons Peoria LLC, 5670 Wilshire Blvd., Suite 1300, Los Angeles, CA 90036.

**Studio:** 331 Fulton St., Suite 100, Peoria, IL 61602.

**Mailing Address:** 331 Fulton St., Suite 100, Peoria, IL 61602-1499.

**Phone:** 309-674-5900. **Fax:** 309-674-5959.

**E-mail:** keithgrandolph@waoetv.com

**Web Site:** <http://www.upn59tv.com>

**Technical Facilities:** Channel No. 39 (320-626 MHz). Authorized power: 39-kw max. visual, aural. Antenna: 623-ft above av. terrain, 500-ft. above ground, 1245-ft. above sea level.

Latitude	40°	37'	46"
Longitude	89°	32'	53"

**Note:** Latitude and longitude coordinates shown are based on the North American Datum of 1927 (NAD 27) as currently required by the Mass Media Bureau of the FCC.

**Ownership:** Malibu Broadcasting LLC (Group Owner); Venture Technologies Group LLC (Group Owner).

**Began Operation:** Standard Definition. Station operating; no on-air date.

**Personnel:**

Keith Grandolph, General Manager.

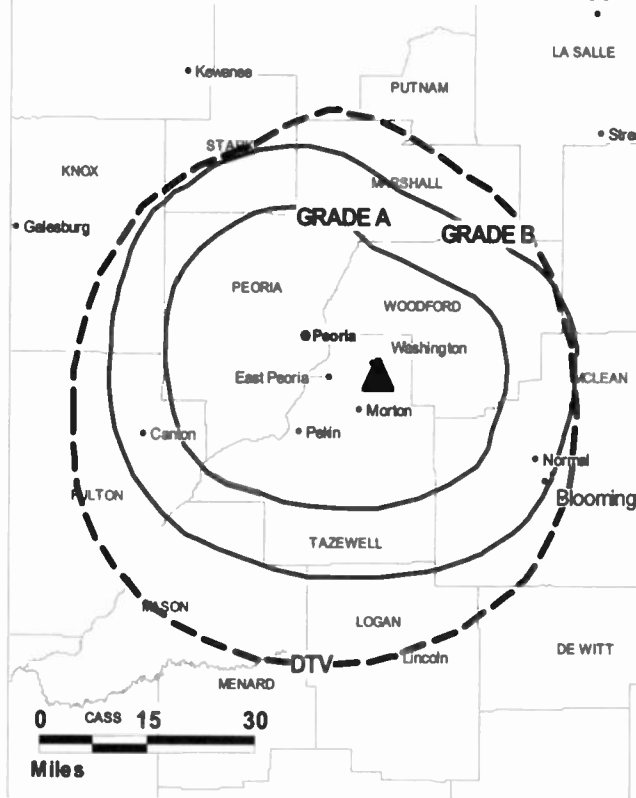
Rose Bortolussi, Operations, Program & Traffic Manager.

Rhonda Oloffson, Sales & Marketing Director.

William Shears, Chief Engineer.

Bill Killian, Promotion & Production Director.

**WAOE-DT BMAPCDT-20060323ACF GRANTED: 6/26/2006**



© 2007 Warren Communications News

**City of License:** Peoria. **Station DMA:** Peoria-Bloomington, IL. **Rank:** 116.

**Nielsen Data:** Not available.

**WEEK-DT**  
**Ch. 57**

**Network Service:** NBC.

**Licensee:** WEEK-TV License Inc., 34th Floor, 767 3rd Ave., c/o Granite Broadcasting Corp., New York, NY 10017.

**Studio:** 2907 Springfield Rd., East Peoria, IL 61611.

**Mailing Address:** 2907 Springfield Rd., East Peoria, IL 61611.

**Phone:** 309-698-2525. **Fax:** 309-698-9335.

**E-mail:** markd@week.com

**Web Site:** http://www.week.com

**Technical Facilities:** Channel No. 57 (728-734 MHz). Authorized power: 452-kw max. visual. Antenna: 694-ft above av. terrain, 569-ft. above ground, 1314-ft. above sea level.

Latitude	40°	37'	46"
Longitude	89°	32'	53"

**Note:** Latitude and longitude coordinates shown are based on the North American Datum of 1927 (NAD 27) as currently required by the Mass Media Bureau of the FCC.

**Ownership:** Granite Broadcasting Corp. (Group Owner).

**Began Operation:** Station operating; no on-air date

**Represented (sales):** Continental Television Sales.

**Personnel:**

**Mark DeSantis,** President & General Manager.

**Peter Russell,** General Sales Manager.

**Chris Dierker,** Local Sales Manager.

**Sheila Nelson,** National Sales Assistant.

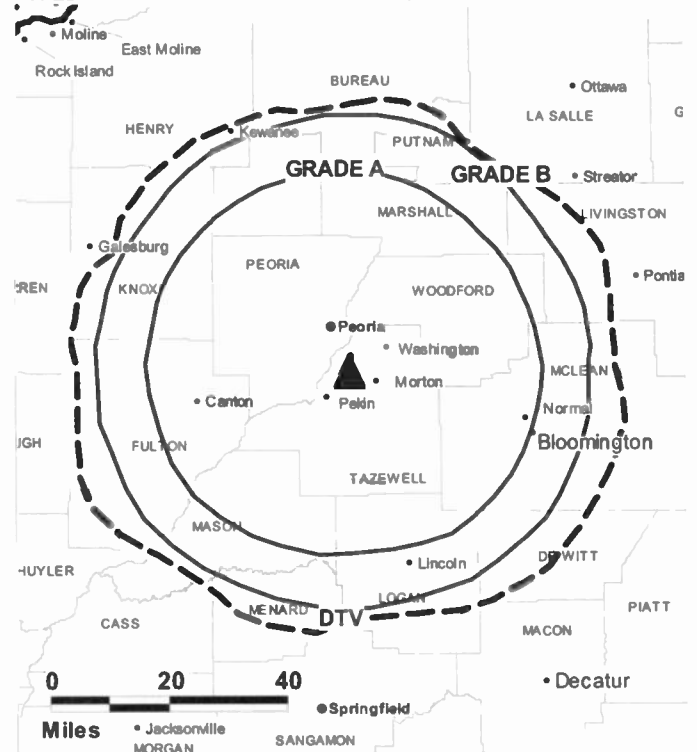
**Jim Garrott,** News Director.

**Dennis Riley,** Chief Engineer.

**Amy Svymbrsky,** Business Manager.

**Elizabeth Eaker,** Program Manager.

WEEK-DT BMPCDT-20030305AAQ GRANTED: 3/28/2003 KE



© 2007 Warren Communications News

**Tim Campbell,** Promotion & Production Manager.

**Marilyn Perry,** Traffic Manager.

**Evelyn Louck,** Director, Human Resources.

**City of License:** Peoria. **Station DMA:** Peoria-Bloomington, IL. **Rank:** 116.

**Nielsen Data:** Not available.

**WEEK-TV**  
**Ch. 25**

**Network Service:** NBC.

**Licensee:** WEEK-TV License Inc., 767 3rd Ave., c/o Granite Broadcasting Corp., New York, NY 10017.

**Studio:** 2907 Springfield Rd., East Peoria, IL 61611.

**Mailing Address:** 2907 Springfield Rd., East Peoria, IL 61611.

**Phone:** 309-698-2525. **Fax:** 309-698-9335; 309-698-9663.

**E-mail:** markd@week.com

**Web Site:** http://www.week.com

**Technical Facilities:** Channel No. 25 (536-542 MHz). Authorized power: 2400-kw max. visual, aural. Antenna: 694-ft above av. terrain, 569-ft. above ground, 1314-ft. above sea level.

Latitude 40° 37' 45.90"  
Longitude 89° 32' 52.60"

**Transmitter:** 2907 E. Springfield Rd.

**Digital Facilities:** Channel No. 57 (728-734 MHz). Power: 452-kw max. visual. Antenna: 694-ft above av. terrain, 569-ft. above ground, 1314-ft. above sea level.

Latitude 40° 37' 46"  
Longitude 89° 32' 53"

**FCC Digital File Number:** BPCDT-19991026ABD. Granted: March 28, 2003.

**Note:** Latitude and longitude coordinates shown are based on the North American Datum of 1927 (NAD 27) as currently required by the Mass Media Bureau of the FCC.

**Multichannel TV Sound:** Stereo and separate audio program.

**News Services:** NIWS, NBC News Channel, AP.

**Ownership:** Granite Broadcasting Corp. (Group Owner).

**Began Operation:** February 1, 1953. Sale to present owner by Price Communications approved by FCC August 26, 1988 (Television Digest, Vol. 28:22, 26). Sale to Price Communications by LDX Broadcast Inc. approved by FCC November 15, 1984 (Vol. 24:36). Previous sale, including former satellite WEEQ-TV, La Salle, by West Central Broadcasting Co. (Kerr-McGee interests) approved by FCC July 13, 1966 (Vol. 6:29).

**Represented (sales):** Continental Television Sales.

**Represented (legal):** Akin, Gump, Strauss, Hauer & Feld LLP.

**Personnel:**

**Mark DeSantis,** President & General Manager.

**Peter Russell,** General Sales Manager.

**Chris Dierker,** Local Sales Manager.

**Sheila Nelson,** National Sales Assistant.

**Jim Garrott,** News Director.

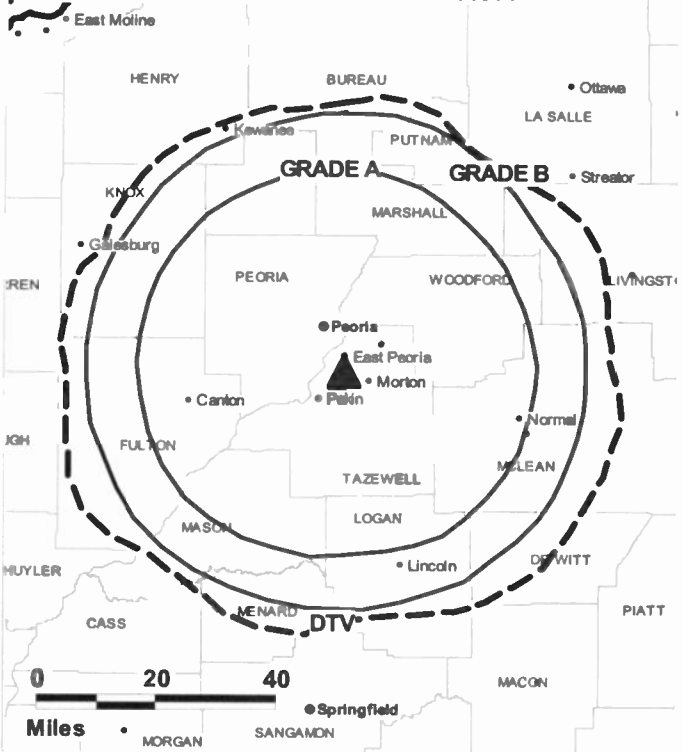
**Dennis Riley,** Chief Engineer.

**Amy Svymbrsky,** Business Manager.

**Elizabeth Eaker,** Program Manager.

**Tim Campbell,** Promotion & Production Manager.

**WEEK-TV BPCT-5060 GRANTED: 12/15/1977**



© 2007 Warren Communications News

**Marilyn Perry,** Traffic Manager.

**Evelyn Louck,** Director, Human Resources.

**Highest 30 Sec. Rate:** \$2500.

**City of License:** Peoria. **Station DMA:** Peoria-Bloomington, IL. **Rank:** 116.

Circulation © 2006 Nielsen. Coverage based on Nielsen study.

GrandTotal	Cable TV Households	Non-cable TV Households	Total TV Households
Estimated Station Totals *	231,760	109,420	341,180
Average Weekly Circulation (2006)	143,642	61,845	205,487
Average Daily Circulation (2006)			110,819
Station DMA Total	Cable TV Households	Non-cable TV Households	Total TV Households
Estimated Station Totals *	162,450	79,350	241,800
Average Weekly Circulation (2006)	122,980	56,083	179,063
Average Daily Circulation (2006)			102,366
Other DMA Total	Cable TV Households	Non-cable TV Households	Total TV Households
Estimated Station Totals *	69,310	30,070	99,380
Average Weekly Circulation (2006)	20,662	5,762	26,424
Average Daily Circulation (2006)			8,453

\*Estimated station totals are sums of the Nielsen TV and Cable TV household estimates for each county in which the station registers viewing of more than 5% as per the Nielsen Survey Methods.

**WHOI**  
**Ch. 19**

**Network Service:** ABC.

**Licensee:** Barrington Peoria License LLC, 2500 W. Higgins Rd., Suite 880, Hoffman Estates, IL 60195.

**Studio:** 500 N. Stewart St., Creve Coeur, IL 61610.

**Mailing Address:** 500 N. Stewart St., Creve Coeur, IL 61610.

**Phone:** 309-698-1919. **Fax:** 309-698-4817.

**E-mail:** news@hoinews.com

**Web Site:** http://www.hoinews.com

**Technical Facilities:** Channel No. 19 (500-506 MHz). Authorized power: 2240-kw max. visual, 224-kw aural. Antenna: 637-ft above av. terrain, 193-ft. above ground, 400-ft. above sea level.

Latitude 40° 39' 11"  
Longitude 89° 35' 14"

**Transmitter:** 500 N. Stewart St., Creve Coeur.

**Digital Facilities:** Channel No. 40 (626-632 MHz). Power: 80.3-kw max. visual. Antenna: 636-ft above av. terrain, 594-ft. above ground.

Latitude 40° 30' 11"  
Longitude 89° 35' 14"

**FCC Digital File Number:** BPCDT-19991028ADS. Granted: January 24, 2001.

**Note:** Latitude and longitude coordinates shown are based on the North American Datum of 1927 (NAD 27) as currently required by the Mass Media Bureau of the FCC.

**Satellite Earth Stations:** Transmitter Harris; Andrew, 7.2-meter C-band; Andrew, 4.6-meter C-band; M/A-Corn, Andrew receivers.

**News Services:** CNN Newsource, AP, ABC NewsOne.

**Ownership:** Pilot Group LP (Group Owner).

**Began Operation:** October 20, 1953. Sale to Peoria Journal Star by Hugh R. Norman group approved by FCC April 28, 1954 (Television Digest, Vol. 10:13, 15, 18). Sale to Metropolitan Broadcasting (Metromedia Inc.) by Peoria Journal Star approved by FCC December 29, 1959 (Vol. 15:43, 16:1). Sale to Mid America by Metromedia approved by FCC July 21, 1965 (Vol. 5:14). Sale to Forward Communications by Mid America Media Inc. approved by FCC March 24, 1971 (Vol. 10:13, 11:13). Sale to Wesray Corp. approved by FCC August 16, 1984. Sale to Adams Communications approved by FCC December 23, 1987. Transfer of control to Brissette Broadcasting approved by FCC December 24, 1991. Transfer of control to Benedek Broadcasting Co. LLC approved by FCC May 22, 1996 (Vol. 35:37, 52). Sale to Chelsey Broadcasting Co. LLC by Benedek Broadcasting Co. LLC approved by FCC August 29, 2002 (Vol. 42:14). Sale to present owner by Chelsey Broadcasting Co. LLC approved by FCC March 11, 2004.

**Represented (sales):** Petry Television Inc.

**Represented (legal):** Paul, Hastings, Janofsky & Walker LLP.

**Personnel:**

Dave Kuehn, General Manager.

Tom Stemmler, Operations, Promotion & Production Manager.

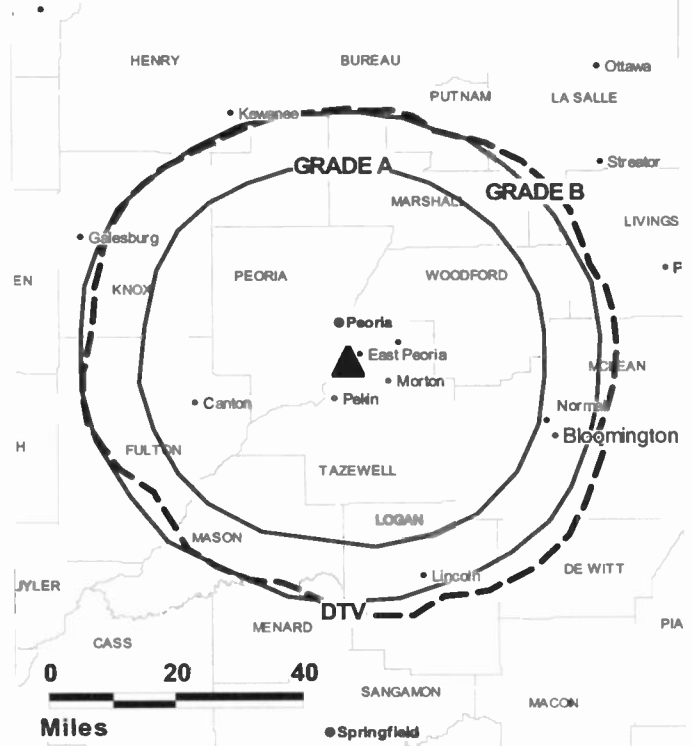
Valerie Bricka, Local & Regional Sales Manager.

Christine Bateman, National Sales Manager.

Amanda Wozniak, News Director.

Mike Seaver, Chief Engineer.

**WHOI BPCT-19860613KF GRANTED: 7/29/1986**



Carol Rees, Business Manager.

Donna Thompson, Program Director.

Norma Carlyle, Traffic Manager.

**Rates:** On request.

**City of License:** Peoria. **Station DMA:** Peoria-Bloomington, IL. **Rank:** 116.

Circulation © 2006 Nielsen. Coverage based on Nielsen study.

GrandTotal	Cable TV Households	Non-cable TV Households	Total TV Households
Estimated Station Totals *	220,220	104,990	325,210
Average Weekly Circulation (2006)	112,712	46,060	158,772
Average Daily Circulation (2006)			60,807
Station OMA Total	Cable TV Households	Non-cable TV Households	Total TV Households
Estimated Station Totals *	162,450	79,350	241,800
Average Weekly Circulation (2006)	99,745	42,606	142,351
Average Daily Circulation (2006)			56,694
Other OMA Total	Cable TV Households	Non-cable TV Households	Total TV Households
Estimated Station Totals *	57,770	25,640	83,410
Average Weekly Circulation (2006)	12,967	3,454	16,421
Average Daily Circulation (2006)			4,113

\*Estimated station totals are sums of the Nielsen TV and Cable TV household estimates for each county in which the station registers viewing of more than 5% as per the Nielsen Survey Methods.



**WHOI-DT**  
**Ch. 40**

**Network Service:** CW, ABC.

**Grantee:** Barrington Peoria License LLC, 2500 W. Higgins Rd., Suite 880, Hoffman Estates, IL 60195.

**Studio:** 500 N. Stewart St., Creve Coeur, IL 61610.

**Mailing Address:** 500 N. Stewart St., Creve Coeur, IL 61610.

**Phone:** 309-698-1919. **Fax:** 309-698-4817.

**E-mail:** news@hoinews.com

**Web Site:** http://www.hoinews.com

**Technical Facilities:** Channel No. 40 (626-632 MHz). Authorized power: 80.3-kw max. visual. Antenna: 636-ft above av. terrain, 594-ft. above ground.

Latitude	40°	30'	11"
Longitude	89°	35'	14"

Requests modification of CP for change to 82.46-kw max. visual, 525-ft above av. terrain, 533-ft. above ground, 1212-ft. above sea level; BMPCDT-20060612AAV.

**Note:** Latitude and longitude coordinates shown are based on the North American Datum of 1927 (NAD 27) as currently required by the Mass Media Bureau of the FCC.

**Satellite Earth Stations:** Transmitter Harris; Andrew, 4.6-meter C-band; Andrew, 7.2-meter C-band; M/A-Com, Andrew receivers.

**Ownership:** Pilot Group LP (Group Owner).

**Began Operation:** August 1, 2003. Station operating under Special Temporary Authority at 82.46-kw max. visual.

**Represented (legal):** Paul, Hastings, Janofsky & Walker LLP.

**Represented (sales):** Harrington, Righter & Parsons Inc.

**Personnel:**

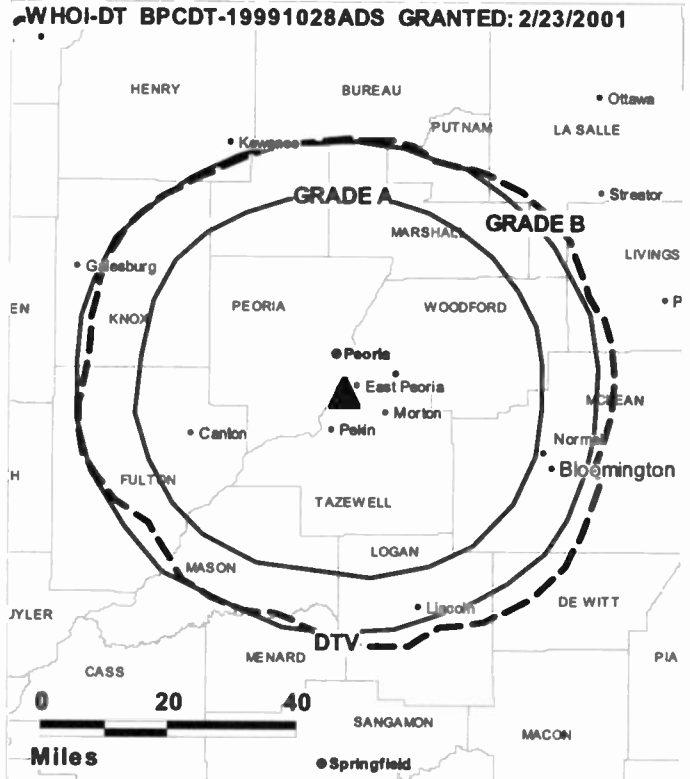
**Dave Kuehn**, General Manager.

**Tom Stemmler**, Operations, Promotion & Production Manager.

**Valerie Bricka**, Local & Regional Sales Manager.

**Christine Bateman**, National Sales Manager.

**Amanda Wozniak**, News Director.



© 2007 Warren Communications News

**Mike Seaver**, Chief Engineer.

**Carol Rees**, Business Manager.

**Donna Thompson**, Program Director.

**Norma Cartyle**, Traffic Manager.

**City of License:** Peoria. **Station DMA:** Peoria-Bloomington, IL. **Rank:** 116.

**Nielsen Data:** Not available.

**WMBD-DT**  
**Ch. 30**

**Network Service:** CBS.

**Grantee:** Nexstar Finance Inc., 909 Lake Carolyn Pkwy., Suite 1450, Irving, TX 75039.

**Studio:** 3131 N. University, Peoria, IL 61604.

**Mailing Address:** 3131 N. University St., Peoria, IL 61604-1386.

**Phone:** 309-688-3131. **Fax:** 309-686-8650.

**E-mail:** carolf@wmbd.com

**Web Site:** http://www.wmbd.com

**Technical Facilities:** Channel No. 30 (566-572 MHz). Authorized power: 800-kw max. visual, aural. Antenna: 633-ft above av. terrain, 522-ft. above ground, 1262-ft. above sea level.

Latitude	40°	38'	06"
Longitude	89°	32'	19"

**Note:** Latitude and longitude coordinates shown are based on the North American Datum of 1927 (NAD 27) as currently required by the Mass Media Bureau of the FCC.

**Ownership:** Nexstar Broadcasting Group Inc. (Group Owner).

**Began Operation:** Station operating under Special Temporary Authority at 1.86-kw max. visual; no on-air date

**Represented (legal):** Drinker Biddle & Reath LLP.

**Represented (sales):** Blair Television.

**Personnel:**

Kevin Harlan, General Manager.

Barry Allentuck, Director, Sales.

Travis Herriford, Local Sales Manager.

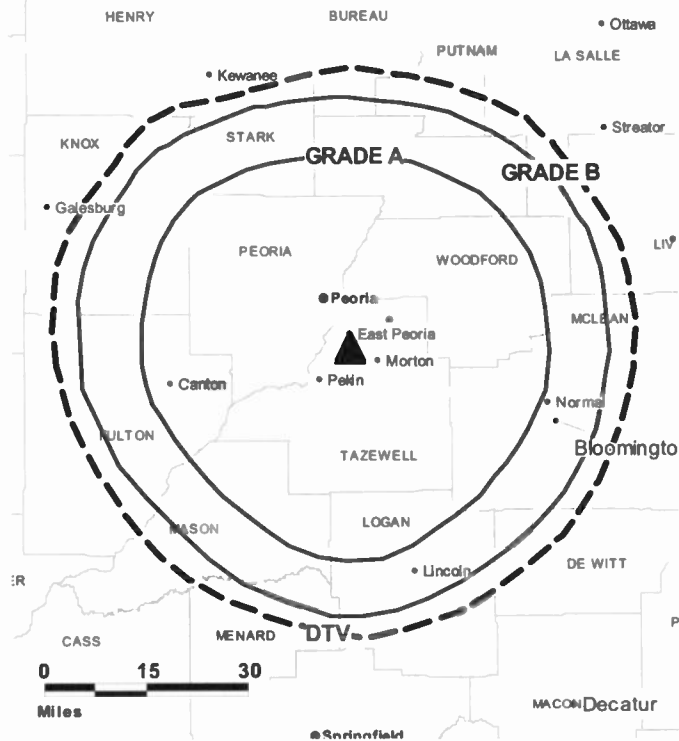
Nancy Linebaugh, National Sales Associate.

Chris Manson, News Director.

Herman Marvel, Chief Engineer.

Karen Doering, Business Manager.

**WMBD-DT BMPCDT-20060314ABP GRANTED: 4/25/2006**



© 2007 Warren Communications News

**Kirby Matthews**, Promotion Director.

**David Tomlianobich**, Production Manager.

**Penny Wood**, Traffic Manager.

**Carol French**, Assistant to the General Manager.

**City of License:** Peoria. **Station DMA:** Peoria-Bloomington, IL. **Rank:** 116.

**Nielsen Data:** Not available.

**WMBD-TV**  
**Ch. 31**

**Network Service:** CBS.

**Licensee:** Nexstar Finance Inc., 909 Lake Carolyn Pkwy., Suite 1450, Irving, TX 75039.

**Studio:** 3131 N. University St., Peoria, IL 61604.

**Mailing Address:** 3131 N. University St., Peoria, IL 61604.

**Phone:** 309-688-3131. **Fax:** 309-686-8650.

**E-mail:** carolf@wmbd.com

**Web Site:** http://www.wmbd.com/

**Technical Facilities:** Channel No. 31 (572-578 MHz). Authorized power: 2040-kw max. visual, 204-kw aural. Antenna: 640-ft above av. terrain, 548-ft. above ground, 1288-ft. above sea level.

Latitude 40° 38' 07"  
Longitude 89° 32' 19"

**Transmitter:** Pinecrest Dr., East Peoria.

**Digital Facilities:** Channel No. 30 (566-572 MHz). Power: 800-kw max. visual, aural. Antenna: 633-ft above av. terrain, 522-ft. above ground, 1262-ft. above sea level.

Latitude 40° 38' 06"  
Longitude 89° 32' 19"

**FCC Digital File Number:** BPCDT-19991026ACE. Granted: April 25, 2006.

**Note:** Latitude and longitude coordinates shown are based on the North American Datum of 1927 (NAD 27) as currently required by the Mass Media Bureau of the FCC.

**Multichannel TV Sound:** Stereo only.

**Satellite Earth Stations:** Transmitter Harris; AFC, 7-meter C-band; AFC, 5-meter KC-band.

**News Services:** CBS Newspath, AP.

**Ownership:** Nexstar Broadcasting Group Inc. (Group Owner).

**Began Operation:** January 1, 1958. Sale to present owner by Midwest Television Inc. approved by FCC May 19, 2000. Sale to Midwest Television Inc. by Charles C. Caley and John E. Fetzer approved by FCC June 15, 1960 (Television Digest, Vol. 16:13, 25).

**Represented (sales):** Blair Television.

**Represented (legal):** Drinker Biddle & Reath LLP.

**Represented (engineering):** duTreil, Lundin & Rackley Inc.

**Personnel:**

Kevin Harlan, General Manager.

Barry Allentuck, Director, Sales.

Travis Herriford, Local Sales Manager.

Nancy Linebaugh, National Sales Assistant.

Chris Manson, News Director.

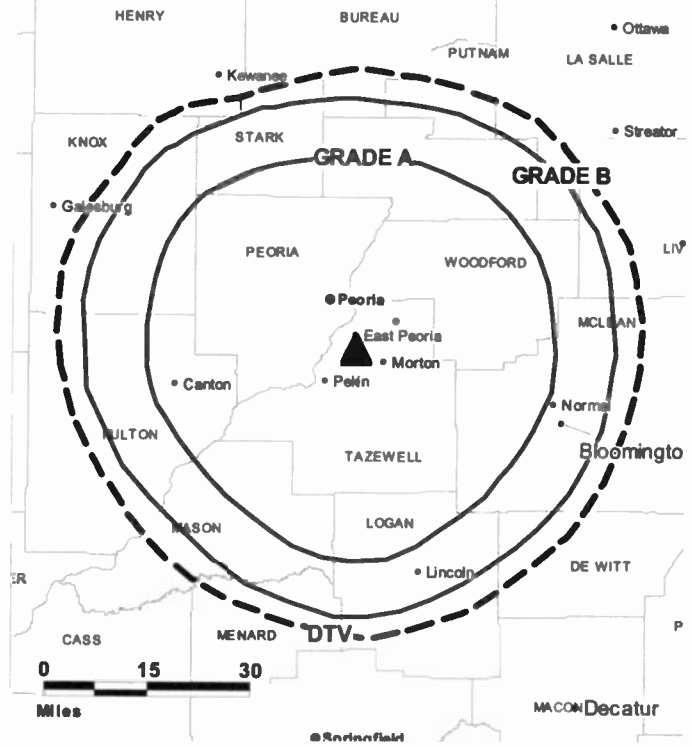
Herman Marvel, Chief Engineer.

Karen Doering, Business Manager.

Kirby Matthews, Promotion Director.

David Tomlianobich, Production Manager.

**WMBD-TV BPCT-4700 GRANTED: 5/31/1974**



© 2007 Warren Communications News

**Penny Wood, Traffic Manager.**

**Carol French, Assistant to the General Manager.**

**Highest 30 Sec. Rate: \$700.**

**City of License: Peoria. Station DMA: Peoria-Bloomington, IL. Rank: 116.**

Circulation © 2006 Nielsen. Coverage based on Nielsen study.

Grand Total	Cable TV Households	Non-cable TV Households	Total TV Households
Estimated Station Totals *	235,890	110,740	346,630
Average Weekly Circulation (2006)	130,682	53,406	184,088
Average Daily Circulation (2006)			87,699
Station DMA Total	Cable TV Households	Non-cable TV Households	Total TV Households
Estimated Station Totals *	162,450	79,350	241,800
Average Weekly Circulation (2006)	113,562	48,815	162,377
Average Daily Circulation (2006)			80,675
Other DMA Total	Cable TV Households	Non-cable TV Households	Total TV Households
Estimated Station Totals *	73,440	31,390	104,830
Average Weekly Circulation (2006)	17,120	4,591	21,711
Average Daily Circulation (2006)			7,024

\*Estimated station totals are sums of the Nielsen TV and Cable TV household estimates for each county in which the station registers viewing of more than 5% as per the Nielsen Survey Methods.

**WGEM-DT**  
Ch. 54

**Network Service:** CW, NBC.

**Grantee:** Quincy Broadcasting Co., 513 Hampshire St., Quincy, IL 62301.

**Studio:** 513 Hampshire St., Quincy, IL 62301.

**Mailing Address:** Box 80, Quincy, IL 62306.

**Phone:** 217-228-6600. **Fax:** 217-228-6670.

**E-mail:** lhenning@wgem.com

**Web Site:** http://www.wgem.com

**Technical Facilities:** Channel No. 54 (710-716 MHz). Authorized power: 649-kw max. visual, aural. Antenna: 715-ft above av. terrain, 571-ft. above ground, 1330-ft. above sea level.

Latitude	39°	57'	03"
Longitude	91°	19'	54"

**Note:** Latitude and longitude coordinates shown are based on the North American Datum of 1927 (NAD 27) as currently required by the Mass Media Bureau of the FCC.

**Multichannel TV Sound:** Stereo only.

**AM Affiliate:** WGEM.

**FM Affiliate:** WGEM-FM.

**News Services:** CNN, NBC, AP.

**Ownership:** Quincy Broadcasting Co. (Group Owner).

**Began Operation:** August 1, 2000. High Definition.

**Represented (sales):** Blair Television.

**Personnel:**

Thomas A. Oakley, President & Chief Executive Officer.

Leo Henning, Vice President & General Manager.

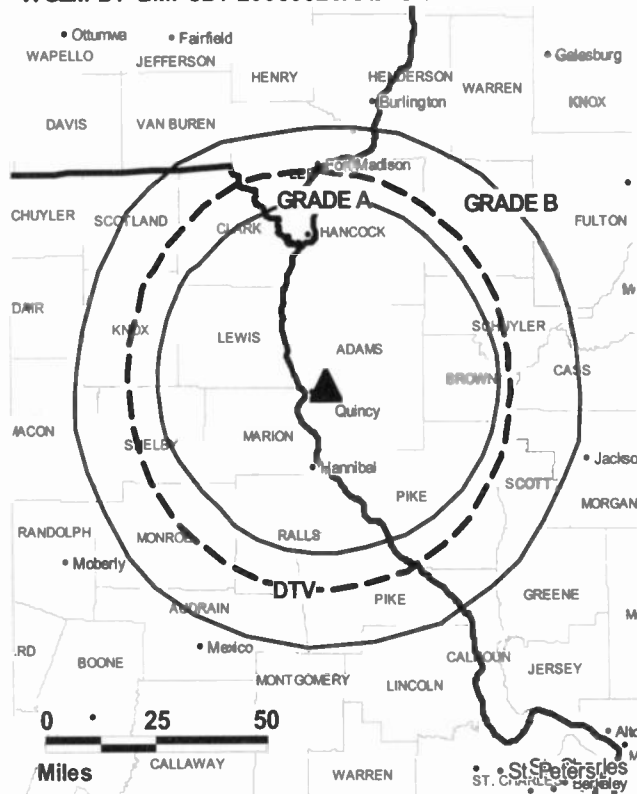
Ralph M Oakley, Vice President & Chief Operating Officer.

Jon Van Ness, Sales Manager.

Bob Gough, News Director.

Jim Lawrence, Director, Operations & Engineering.

**WGEM-DT BMAPCDT-20060526AAJ GRANTED: 6/19/2006**



Sara Nutt, Business Manager & Program Director.

Shawn Dickerman, Creative Services Manager.

Matt Schrecke, Traffic Manager.

**Rates:** On request.

**City of License:** Quincy. **Station OMA:** Quincy, IL-Hannibal, MO-Keokuk, IA.

**Rank:** 171.

**Nielsen Data:** Not available.

**WGEM-TV**  
**Ch. 10**

**Network Service:** NBC.

**Licensee:** Quincy Broadcasting Co., Box 80, Quincy, IL 62306.

**Studio:** 513 Hampshire St., Quincy, IL 62301.

**Mailing Address:** Box 80, Quincy, IL 62306.

**Phone:** 217-228-6600. **Fax:** 217-228-6670.

**E-mail:** lhenning@wgem.com

**Web Site:** http://www.wgem.com

**Technical Facilities:** Channel No. 10 (192-198 MHz). Authorized power: 316-kw visual, 31.6-kw aural. Antenna: 814-ft above av. terrain, 674-ft. above ground, 1433-ft. above sea level.

Latitude 39° 57' 03"  
Longitude 91° 19' 54"

**Transmitter:** N. Columbus Rd.

**Digital Facilities:** Channel No. 54 (710-716 MHz). Power: 649-kw max. visual, aural. Antenna: 715-ft above av. terrain, 571-ft. above ground, 1330-ft. above sea level.

Latitude 39° 57' 03"  
Longitude 91° 19' 54"

**FCC Digital File Number:** BPCDT-19991101AHX. Granted: June 19, 2006.

**Note:** Latitude and longitude coordinates shown are based on the North American Datum of 1927 (NAD 27) as currently required by the Mass Media Bureau of the FCC.

**Multichannel TV Sound:** Stereo only.

**Satellite Earth Stations:** Transmitter Harris; RCA Americom, 3.9-meter Ku-band; ADM, 4.8-meter C-band; DH Satellite, 5-meter KC-band; Standard Communications, Harris, Gardiner receivers.

**AM Affiliate:** WGEM, 5-kw, 1440 kHz.

**FM Affiliate:** WGEM-FM, 27.5-kw, 105.1 MHz (No. 286), 640-ft.

**News Service:** AP.

**Ownership:** Quincy Broadcasting Co. (Group Owner).

**Began Operation:** August 27, 1953.

**Represented (sales):** Blair Television.

**Represented (legal):** Wilkinson Barker Knauer LLP.

**Represented (engineering):** Lohnes & Culver.

**Personnel:**

**Thomas A. Oakley**, President & Chief Executive Officer.

**Leo T. Henning**, Vice President & General Manager.

**Ralph M. Oakley**, Vice President & Chief Operating Officer.

**John Van Ness**, Sales Manager.

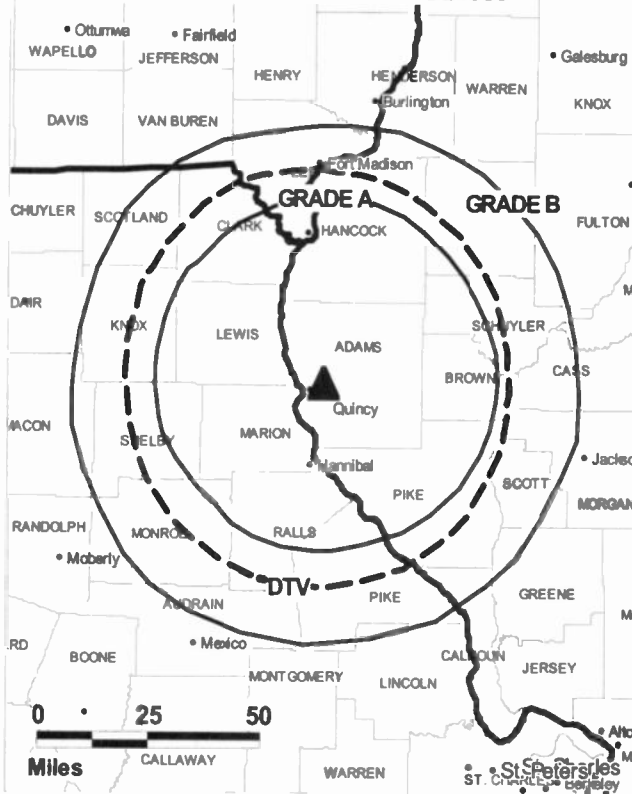
**Bob Gough**, News Director.

**Jim Lawrence**, Director, Operations & Engineering.

**Sara Nutt**, Business Manager & Program Director.

**Shawn Dickerman**, Creative Services Director.

**WGEM-TV BMPCT-1254 GRANTED: 7/24/1953**



**Matt Schrecke**, Traffic Manager.

**Highest 30 Sec. Rate:** \$1200.

**City of License:** Quincy. **Station DMA:** Quincy, IL-Hannibal, MO-Keokuk, IA.

**Rank:** 171.

Circulation © 2006 Nielsen. Coverage based on Nielsen study.

GrandTotal	Cable TV Households	Non-cable TV Households	Total TV Households
Estimated Station Totals *	86,290	71,210	157,500
Average Weekly Circulation (2006)	46,986	32,134	79,120
Average Daily Circulation (2006)			44,399
Station DMA Total	Cable TV Households	Non-cable TV Households	Total TV Households
Estimated Station Totals *	50,700	43,970	94,670
Average Weekly Circulation (2006)	39,185	28,766	67,951
Average Daily Circulation (2006)			40,096
Other DMA Total	Cable TV Households	Non-cable TV Households	Total TV Households
Estimated Station Totals *	35,590	27,240	62,830
Average Weekly Circulation (2006)	7,801	3,368	11,169
Average Daily Circulation (2006)			4,303

\*Estimated station totals are sums of the Nielsen TV and Cable TV household estimates for each county in which the station registers viewing of more than 5% as per the Nielsen Survey Methods.

**WTJR**  
**Ch. 16**

**Network Service:** IND.

**Licensee:** Christian Television Network Inc., 6922 142nd Ave. N, Clearwater, FL 33771.

**Studio:** 220 N. 6th St., Quincy, IL 62301.

**Mailing Address:** Box 1189, Quincy, IL 62306.

**Phone:** 217-228-1616. **Fax:** 217-223-9532.

**E-mail:** tv16@wtjr.org

**Web Site:** http://www.wtjr.org

**Technical Facilities:** Channel No. 16 (482-488 MHz). Authorized power: 1035-kw max. visual. Antenna: 1011-ft above av. terrain, 879-ft. above ground, 1621-ft. above sea level.

Latitude 39° 58' 18"  
Longitude 91° 19' 42"

**Transmitter:** Columbus Rd., 2-mi. NE of Quincy.

**Digital Facilities:** Channel No. 32 (578-584 MHz). Power: 50-kw max. visual. Antenna: 932-ft above av. terrain, 801-ft. above ground.

Latitude 39° 58' 18"  
Longitude 91° 19' 42"

**FCC Digital File Number:** BPCDT-19991018ABO. Granted: January 28, 2000.

**Note:** Latitude and longitude coordinates shown are based on the North American Datum of 1927 (NAD 27) as currently required by the Mass Media Bureau of the FCC.

**Ownership:** Christian Television Network Inc. (Group Owner).

**Began Operation:** January 1, 1984. Sale to present owner by Believer's Broadcasting Corp. approved by FCC May 23, 2006.

**Represented (legal):** Hardy Carey & Chautin LLP.

**Represented (engineering):** John R. Powley.

**Personnel:**

Robert D'Andrea, President.

Donette Douglas, General Manager.

Steve Cunningham, Sales Director.

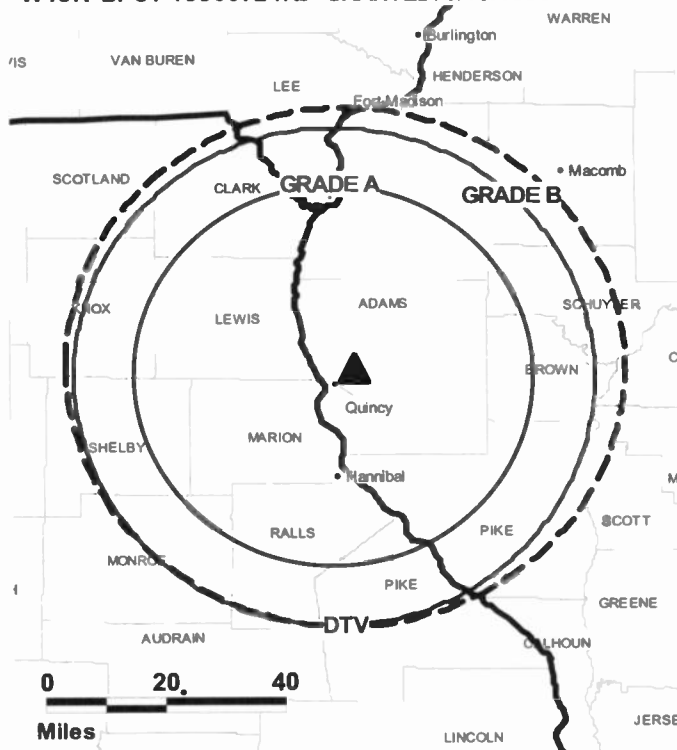
Jim Wilson, Chief Engineer.

**Rates:** On request.

**City of License:** Quincy. **Station DMA:** Quincy, IL-Hannibal, MO-Keokuk, IA.

**Rank:** 171.

**WTJR BPCT-19960724KJ GRANTED: 6/10/1998**



© 2007 Warren Communications News

Circulation © 2006 Nielsen. Coverage based on Nielsen study.

GrandTotal	Cable TV Households	Non-cable TV Households	Total TV Households
Estimated Station Totals *	5,800	10,000	15,800
Average Weekly Circulation (2006)	591	607	1,198
Average Daily Circulation (2006)			364
Station DMA Total	Cable TV Households	Non-cable TV Households	Total TV Households
Estimated Station Totals *	5,800	10,000	15,800
Average Weekly Circulation (2006)	591	607	1,198
Average Daily Circulation (2006)			364

\*Estimated station totals are sums of the Nielsen TV and Cable TV household estimates for each county in which the station registers viewing of more than 5% as per the Nielsen Survey Methods.

**WTJR-DT**

**Ch. 32**

**Network Service:** IND.

**Grantee:** Christian Television Network Inc., 6922 142nd Ave. N, Clearwater, FL 33771.

**Studio:** 220 N. 6th St., Quincy, IL 62301.

**Mailing Address:** Box 1189, Quincy, IL 62301.

**Phone:** 217-228-1616. **Fax:** 217-223-9532.

**E-mail:** tv16@wtjr.org

**Web Site:** http://www.wtjr.org

**Technical Facilities:** Channel No. 32 (578-584 MHz). Authorized power: 50-kw max. visual. Antenna: 932-ft above av. terrain, 801-ft. above ground.

Latitude	39°	58'	18"
Longitude	91°	19'	42"

**Note:** Latitude and longitude coordinates shown are based on the North American Datum of 1927 (NAD 27) as currently required by the Mass Media Bureau of the FCC.

**Ownership:** Christian Television Network Inc. (Group Owner).

**Began Operation:** November 26, 2002. Station operating under Special Temporary Authority at 5-kw max. visual.

**Represented (legal):** Hardy Carey & Chautin LLP.

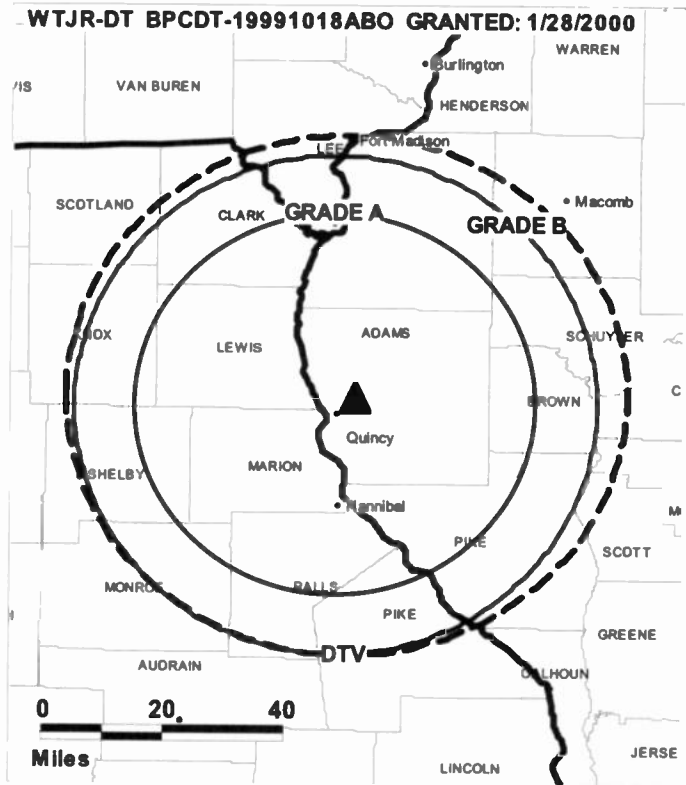
**Personnel:**

**Robert D'Andrea**, President.

**Donette Douglas**, General Manager.

**Steve Cunningham**, Sales Director.

**Jim Wilson**, Chief Engineer.



© 2007 Warren Communications News

**City of License:** Quincy. **Station DMA:** Quincy, IL-Hannibal, MO-Keokuk, IA.

**Rank:** 171.

**Nielsen Data:** Not available.

**WHBF-DT**  
**Ch. 58**

**Network Service:** CBS.

**Grantee:** Coronet Communications Co., 99 Pondfield Rd., Bronxville, NY 10708.

**Studio:** 231 18th St., Rock Island, IL 61201.

**Mailing Address:** 231 18th St., Rock Island, IL 61201.

**Phone:** 309-786-5441. **Fax:** 309-788-4975.

**E-mail:** theston@whbf.com

**Web Site:** http://www.whbf.com

**Technical Facilities:** Channel No. 58 (734-740 MHz). Authorized power: 1000-kw max. visual. Antenna: 1240-ft above av. terrain, 1229-ft. above ground, 666-ft. above sea level.

Latitude	41°	32'	49"
Longitude	90°	28'	35"

**Note:** Latitude and longitude coordinates shown are based on the North American Datum of 1927 (NAD 27) as currently required by the Mass Media Bureau of the FCC.

**Ownership:** Citadel Communications Co. LLC (Group Owner).

**Began Operation:** Station operating under Special Temporary Authority at 2.2-kw max. visual; no on-air date

**Represented (sales):** Continental Television Sales.

**Personnel:**

Tom Heston, Vice President & General Manager.

J. D. Walls, Operations Manager.

Michael German, Local Sales Manager.

Steve Garman, National Sales Manager.

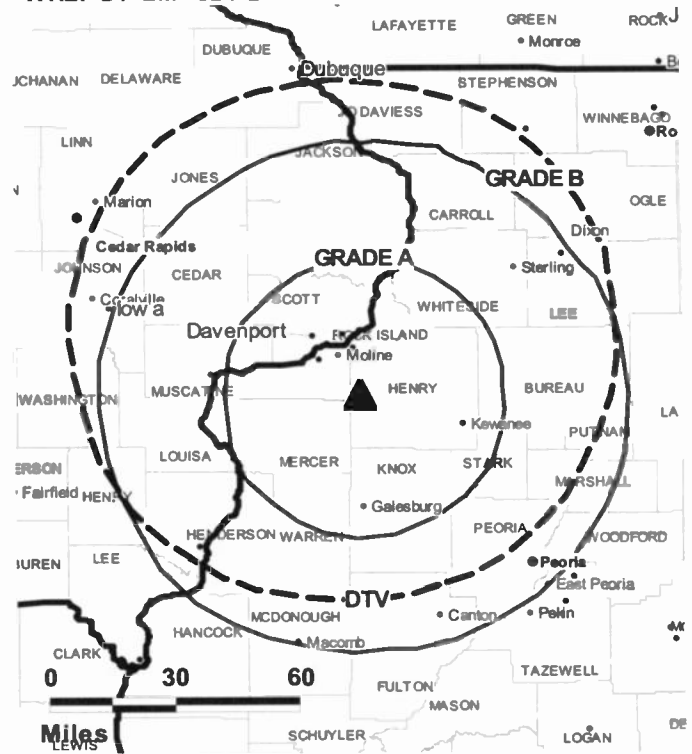
Arthur Steadman, News Director.

Ron Schmidt, Chief Engineer.

Sarah Gramentz, Business Manager.

Patty Gilbert, Promotion Director.

**WHBF-DT BMPCDT-20000428ABF GRANTED: 2/22/2001**



© 2007 Warren Communications News

Dave Billings, Production Manager.

Barb Coffin, Traffic Manager.

City of License: Rock Island. Station DMA: Davenport, IA-Rock Island-Moline, IL.

Rank: 96.

Nielsen Data: Not available.



**WHBF-TV**  
**Ch. 4**

**Network Service:** CBS.

**Licensee:** Coronet Communications Co., 231 18th St., Rock Island, IL 61201.

**Studio:** 231 18th St., Rock Island, IL 61201.

**Mailing Address:** 231 18th St., Rock Island, IL 61201.

**Phone:** 309-786-5441. **Fax:** 309-788-4975.

**E-mail:** theston@whbf.com

**Web Site:** http://www.whbf.com

**Technical Facilities:** Channel No. 4 (66-72 MHz). Authorized power: 100-kw visual, 10-kw aural. Antenna: 1342-ft above av. terrain, 1383-ft. above ground, 2049-ft. above sea level.

Latitude 41° 32' 49"  
Longitude 90° 28' 35"

**Transmitter:** Middle Rd., 5-mi. E of Davenport.

**Digital Facilities:** Channel No. 58 (734-740 MHz). Power: 1000-kw max. visual. Antenna: 1240-ft above av. terrain, 1229-ft. above ground, 666-ft. above sea level.

Latitude 41° 32' 49"  
Longitude 90° 28' 35"

**FCC Digital File Number:** B MPCDT-20000428ABF. Granted: February 22, 2001.

**Note:** Latitude and longitude coordinates shown are based on the North American Datum of 1927 (NAD 27) as currently required by the Mass Media Bureau of the FCC.

**Satellite Earth Stations:** Transmitter RCA; Scientific-Atlanta, 7-meter C-band; Winegard, 3-meter C-band; AFC, 3-meter Ku-band; Scientific-Atlanta, 4.6-meter C-band; Paraclipse, 4.8-meter C-band; Winegard, Standard Communications, Scientific-Atlanta, Pinzone, Cyclesat receivers.

**News Services:** MediaLink, CBS Newspath, AP.

**Ownership:** Citadel Communications Co. LLC (Group Owner).

**Began Operation:** July 1, 1950. Sale to present owner by Rock Island Broadcasting Co. approved by FCC December 31, 1986.

**Represented (sales):** Continental Television Sales.

**Represented (legal):** Latham & Watkins.

**Personnel:**

Tom Heston, Vice President & General Manager.

J. D. Walls, Operations Manager.

Mike German, Local Sales Manager.

Steve Garman, National Sales Manager.

Arthur Steadman, News Director.

Ron Schmidt, Chief Engineer.

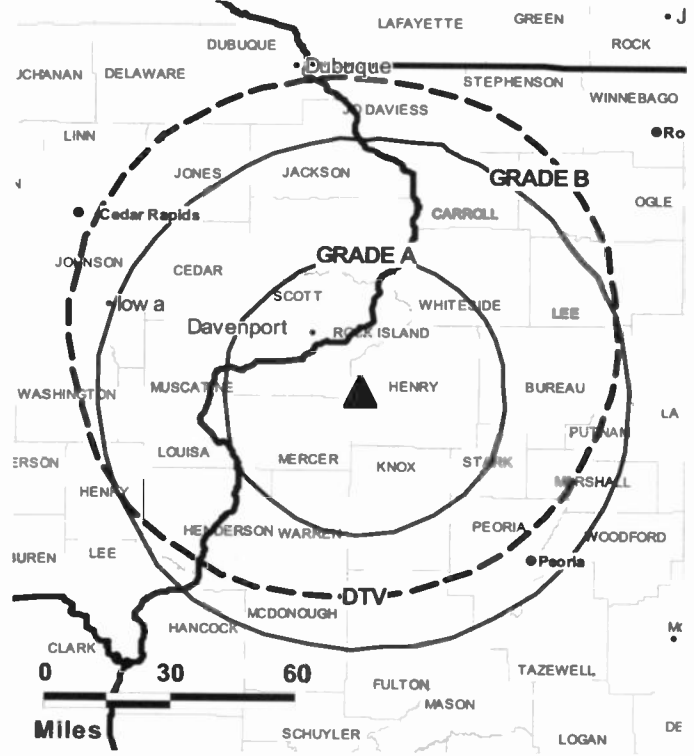
Sarah Gramentz, Business Manager.

Patty Gilbert, Promotion Manager.

Dave Billings, Production Manager.

Barb Coffin, Traffic Manager.

**WHBF-TV BMPCT-19810415KE GRANTED: 7/10/1981**



© 2007 Warren Communications News

**Highest 30 Sec. Rate:** \$1500.

**City of License:** Rock Island. **Station DMA:** Davenport, IA-Rock Island-Moline, IL.

**Rank:** 96.

Circulation © 2006 Nielsen. Coverage based on Nielsen study.

GrandTotal	Cable TV Households	Non-cable TV Households	Total TV Households
Estimated Station Totals *	232,050	146,520	378,570
Average Weekly Circulation (2006)	121,111	71,266	192,377
Average Daily Circulation (2006)			79,415
Station DMA Total	Cable TV Households	Non-cable TV Households	Total TV Households
Estimated Station Totals *	186,380	118,700	305,080
Average Weekly Circulation (2006)	112,172	68,146	180,318
Average Daily Circulation (2006)			75,907
Other DMA Total	Cable TV Households	Non-cable TV Households	Total TV Households
Estimated Station Totals *	45,670	27,820	73,490
Average Weekly Circulation (2006)	8,939	3,120	12,059
Average Daily Circulation (2006)			3,508

\*Estimated station totals are sums of the Nielsen TV and Cable TV household estimates for each county in which the station registers viewing of more than 5% as per the Nielsen Survey Methods.

**WQRF-DT**  
**Ch. 42**

**Network Service:** FOX.

**Grantee:** Nexstar Finance Inc., 909 Lake Carolyn Pkwy., Suite 1450, Irving, TX 75039.

**Studio:** 1917 N. Meridian Rd., Rockford, IL 61101.

**Mailing Address:** 1917 N. Meridian Rd., Rockford, IL 61101.

**Phone:** 815-963-5413. **Fax:** 815-963-6113.

**E-mail:** mporter@wtvo.com

**Web Site:** <http://www.fox39.com>

**Technical Facilities:** Channel No. 42 (638-644 MHz). Authorized power: 1000-kw max. visual, aural. Antenna: 489-ft above av. terrain, 489-ft. above ground, 1289-ft. above sea level.

Latitude	42°	17'	26"
Longitude	89°	09'	51"

**Note:** Latitude and longitude coordinates shown are based on the North American Datum of 1927 (NAD 27) as currently required by the Mass Media Bureau of the FCC.

**Ownership:** Nexstar Broadcasting Group Inc. (Group Owner).

**Began Operation:** Station operating under Special Temporary Authority at 2.3-kw max visual; no on-air date.

**Represented (legal):** Drinker Biddle & Reath LLP.

**Represented (sales):** Millennium Sales & Marketing.

**Personnel:**

**Marshall Porter**, Vice President & General Manager.

**Tina Mickelson**, Director, Sales.

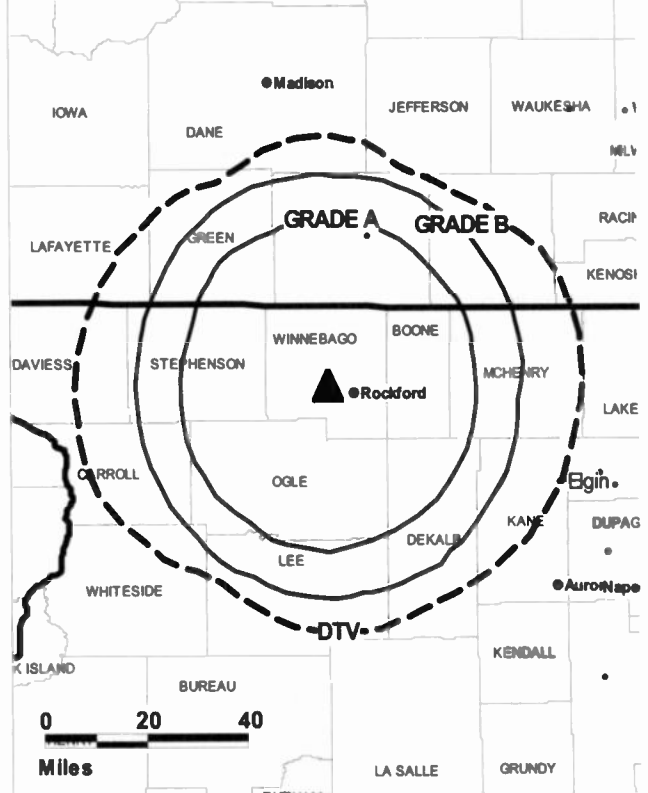
**Mike Real**, Chief Engineer.

**Cindy Hodges**, Business Manager.

**Jose Cabezas**, Program Manager.

**Dale Hazelwood**, Promotion Manager.

WQRF-DT BPCDT-19991029AIK GRANTED: 11/4/2004



© 2007 Warren Communications News

**Bill Daer**, Production Manager.

**Cherie Solls**, Traffic Manager.

**City of License:** Rockford. **Station DMA:** Rockford, IL. **Rank:** 133.

**Nielsen Data:** Not available.

**WQRF-TV**  
**Ch. 39**

**Network Service:** FOX.

**Licensee:** Nexstar Finance Inc., 909 Lake Carolyn Pkwy., Suite 1450, Irving, TX 75039.

**Studio:** 1917 N. Meridian Rd., Rockford, IL 61101.

**Mailing Address:** 1917 N. Meridian Rd., Rockford, IL 61101.

**Phone:** 815-963-5413. **Fax:** 815-963-6113.

**E-mail:** mporter@wtvo.com

**Web Site:** http://www.fox39.com

**Technical Facilities:** Channel No. 39 (320-626 MHz). Authorized power: 1050-kw max. & 776-kw horizontal visual, 105-kw & 77.6-kw horizontal aural. Antenna: 577-ft above av. terrain, 581-ft. above ground, 1378-ft. above sea level.

Latitude 42° 17' 26"  
Longitude 89° 09' 51"

**Transmitter:** 6528 Auburn Rd.

**Digital Facilities:** Channel No. 42 (638-644 MHz). Power: 1000-kw max. visual, aural. Antenna: 489-ft above av. terrain, 489-ft. above ground, 1289-ft. above sea level.

Latitude 42° 17' 26"  
Longitude 89° 09' 51"

**Note:** Latitude and longitude coordinates shown are based on the North American Datum of 1927 (NAD 27) as currently required by the Mass Media Bureau of the FCC.

**Satellite Earth Stations:** Transmitter Acrodyne; DH Satellite, 3-meter C-band; DH Satellite, 3.6-meter C-band; Standard Communications receivers.

**Ownership:** Nexstar Broadcasting Group Inc. (Group Owner).

**Began Operation:** November 27, 1978. Merger of Quorum Broadcast Holdings Inc. into present owner approved by FCC October 30, 2003. Sale to Quorum Broadcast Holdings Inc. by Petracom Equity Partners LP approved by FCC May 4, 1998 (Television Digest, Vol. 37:37). Sale to Petracom Equity Partners LP by Family Group Ltd. approved by FCC September 12, 1989. Sale to Family Group by Orion Broadcast approved by FCC March 31, 1986 (Vol. 26:22). Sale to Orion by Lloyd Hearing Aid Corp. approved by FCC December 20, 1983.

**Represented (sales):** Millennium Sales & Marketing.

**Represented (legal):** Drinker Biddle & Reath LLP.

**Represented (engineering):** Denny & Associates PC.

**Personnel:**

Marshall Porter, Vice President & General Manager.

Tina Mickelson, Director, Sales.

Mike Real, Chief Engineer.

Cindy Hodges, Business Manager.

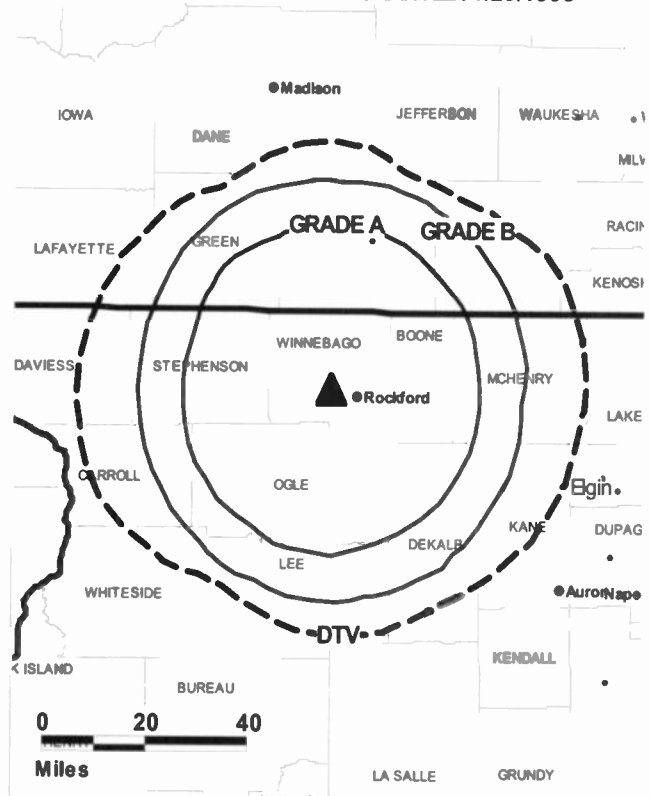
Jose Cabezas, Program Manager.

Dale Hazelwood, Promotion Manager.

Bill Daer, Production Manager.

Cherie Solis, Traffic Manager.

**WQRF-TV BPCT-19920521KK GRANTED: 1/29/1993**



© 2007 Warren Communications News

**Rates:** On request.

**City of License:** Rockford. **Station DMA:** Rockford, IL. **Rank:** 133.

Circulation © 2006 Nielsen. Coverage based on Nielsen study.

<b>GrandTotal</b>	<b>Cable TV Households</b>	<b>Non-cable TV Households</b>	<b>Total TV Households</b>
Estimated Station Totals *	161,270	124,350	285,620
Average Weekly Circulation (2006)	72,522	36,775	109,297
Average Daily Circulation (2006)			36,234
<b>Station DMA Total</b>	<b>Cable TV Households</b>	<b>Non-cable TV Households</b>	<b>Total TV Households</b>
Estimated Station Totals *	114,340	68,750	183,090
Average Weekly Circulation (2006)	60,662	31,860	92,522
Average Daily Circulation (2006)			32,216
<b>Other DMA Total</b>	<b>Cable TV Households</b>	<b>Non-cable TV Households</b>	<b>Total TV Households</b>
Estimated Station Totals *	46,930	55,600	102,530
Average Weekly Circulation (2006)	11,860	4,915	16,775
Average Daily Circulation (2006)			4,018

\*Estimated station totals are sums of the Nielsen TV and Cable TV household estimates for each county in which the station registers viewing of more than 5% as per the Nielsen Survey Methods.

**WREX-DT**  
**Ch. 54**

**Network Service:** CW, NBC.

**Grantee:** WREX Television LLC, PO Box 530, Rockford, IL 61105.

**Studio:** 10322 Auburn Rd., Rockford, IL 61103.

**Mailing Address:** PO Box 530, Rockford, IL 61105.

**Phone:** 815-335-2213. **Fax:** 815-335-2055.

**E-mail:** jskorburg@wrex.com

**Web Site:** <http://www.wrex.com>

**Technical Facilities:** Channel No. 54 (710-716 MHz). Authorized power: 163.9-kw max. visual, aural. Antenna: 646-ft above av. terrain, 568-ft. above ground, 1457-ft. above sea level.

Latitude	42°	17'	50"
Longitude	89°	14'	24"

**Note:** Latitude and longitude coordinates shown are based on the North American Datum of 1927 (NAD 27) as currently required by the Mass Media Bureau of the FCC.

**Ownership:** Quincy Broadcasting Co. (Group Owner).

**Began Operation:** June 24, 2002. Standard Definition. Station operating under Special Temporary Authority at 55.2-kw max. visual.

**Personnel:**

**John Chadwick**, Vice President & General Manager.

**Jay Meyers**, Operations & Creative Services Director.

**Jon Skorburg**, Station & General Sales Manager.

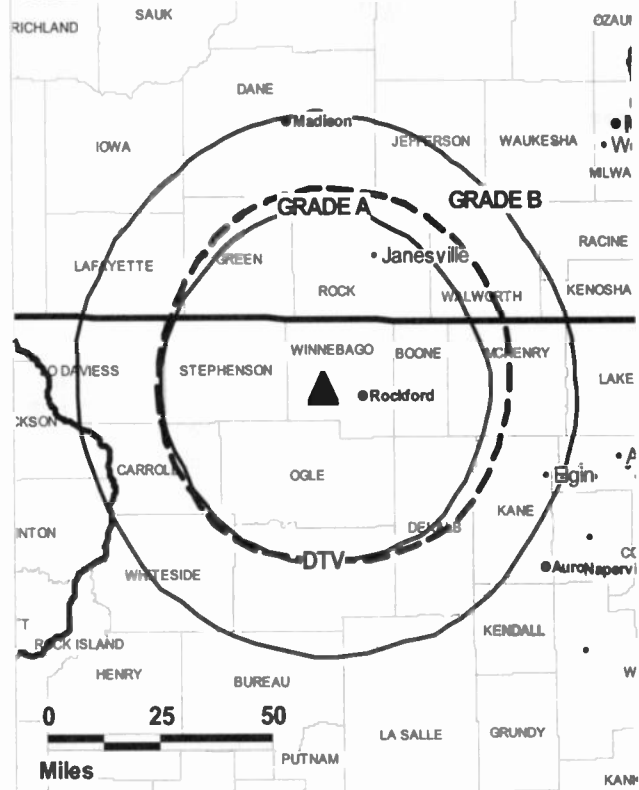
**Cindy Costello**, Local Sales Manager.

**Maggie Hradecky**, News Director.

**Gerry Meinders**, Chief Engineer.

**Kim Carney**, Program Manager & Administrative Assistant.

**WREX-DT B MPCDT-20060524AAI GRANTED: 6/21/2006**



© 2007 Warren Communications News

**Nick Schneider**, Production Supervisor.

**Cindy Sago**, Traffic Manager.

**City of License:** Rockford. **Station DMA:** Rockford, IL. **Rank:** 133.

**Nielsen Data:** Not available.

**WREX-TV**  
**Ch. 13**

**Network Service:** NBC.

**Licensee:** WREX Television LLC, Box 530, Rockford, IL 61105.

**Studio:** 10322 Auburn Rd., Rockford, IL 61103.

**Mailing Address:** Box 530, Rockford, IL 61105.

**Phone:** 815-335-2213. **Fax:** 815-335-2055.

**E-mail:** jskorburg@wrex.com

**Web Site:** http://www.wrex.com

**Technical Facilities:** Channel No. 13 (210-216 MHz). Authorized power: 316-kw visual, 39.8-kw aural. Antenna: 710-ft above av. terrain, 652-ft. above ground, 1545-ft. above sea level.

Latitude 42° 17' 50"  
Longitude 89° 14' 24"

**Transmitter:** 10322 Auburn Rd.

**Digital Facilities:** Channel No. 54 (710-716 MHz). Power: 163.9-kw max. visual, aural. Antenna: 646-ft above av. terrain, 568-ft. above ground, 1457-ft. above sea level.

Latitude 42° 17' 50"  
Longitude 89° 14' 24"

**FCC Digital File Number:** BPCDT-19991101AIB. Granted: June 21, 2006.

**Note:** Latitude and longitude coordinates shown are based on the North American Datum of 1927 (NAD 27) as currently required by the Mass Media Bureau of the FCC.

**Satellite Earth Stations:** Transmitter Harris; Harris, 6.1-meter Ku-band; Andrew, 7.3-meter C-band; Andrew, 4.5-meter C-band.

**News Service:** AP.

**Ownership:** Quincy Broadcasting Co. (Group Owner).

**Began Operation:** September 18, 1953. Sale to present owner by ML Media Partners LP approved by FCC July 28, 1995. Sale to ML Media Partners LP by Gilmore Broadcasting approved by FCC July 9, 1987 (Television Digest, Vol. 27:26). Sale to Heritage Broadcasting by Gilmore Broadcasting Corp. approved by FCC July 17, 1985 but not consummated (Vol. 25:24). Sale to Gilmore by Gannett Co. Inc. approved by FCC August 29, 1969 (Vol. 9:35). Previous sale by Greater Rockford Television Inc. approved by FCC June 26, 1963.

**Represented (sales):** Blair Television.

**Represented (legal):** Wilkinson Barker Knauer LLP.

**Personnel:**

John Chadwick, Vice President & General Manager.

Jay Meyers, Operations & Creative Services Director.

Jon Skorburg, Station & General Sales Manager.

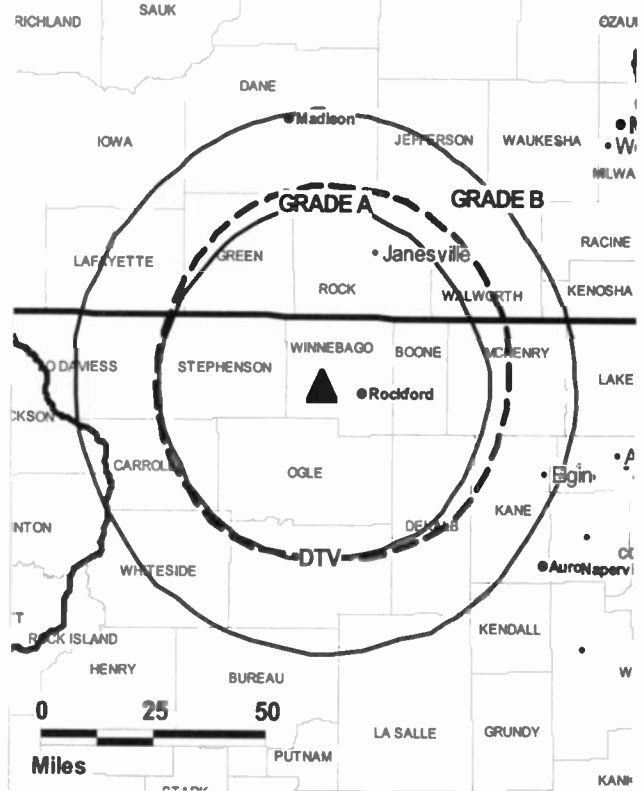
Cindy Costello, Local Sales Manager.

Maggie Hradecky, News Director.

Gerry Meinders, Chief Engineer.

Kim Carney, Program Manager & Administrative Assistant.

**WREX-TV BPCT-3263 GRANTED: 1/3/1964**



**Cindy Sago, Traffic Manager.**

**Highest 30 Sec. Rate:** \$1000.

**City of License:** Rockford. **Station DMA:** Rockford, IL. **Rank:** 133.

Circulation © 2006 Nielsen. Coverage based on Nielsen study.

Grand Total	Cable TV Households	Non-cable TV Households	Total TV Households
Estimated Station Totals *	175,800	145,270	321,070
Average Weekly Circulation (2006)	97,061	57,020	154,081
Average Daily Circulation (2006)			78,012
Station DMA Total	Cable TV Households	Non-cable TV Households	Total TV Households
Estimated Station Totals *	114,340	68,750	183,090
Average Weekly Circulation (2006)	81,807	46,075	127,882
Average Daily Circulation (2006)			70,044
Other DMA Total	Cable TV Households	Non-cable TV Households	Total TV Households
Estimated Station Totals *	61,460	76,520	137,980
Average Weekly Circulation (2006)	15,254	10,945	26,199
Average Daily Circulation (2006)			7,968

\*Estimated station totals are sums of the Nielsen TV and Cable TV household estimates for each county in which the station registers viewing of more than 5% as per the Nielsen Survey Methods.

**WTVO**  
**Ch. 17**

**Network Service:** ABC.

**Licensee:** Mission Broadcasting Inc., 544 Red Rock Dr., Wadsworth, OH 44281.

**Studio:** 1917 N. Meridian Rd., Rockford, IL 61101.

**Mailing Address:** Box 470, Rockford, IL 61105.

**Phone:** 815-963-5413. **Fax:** 815-963-6113.

**E-mail:** dturman@wtvo.com

**Web Site:** http://www.wtvo.com

**Technical Facilities:** Channel No. 17 (488-494 MHz). Authorized power: 640-kw max. & 417-kw horizontal visual, 64-kw & 41.7-kw horizontal aural. Antenna: 674-ft above av. terrain, 710-ft. above ground, 1501-ft. above sea level.

Latitude 42° 17' 14"  
Longitude 89° 10' 16"

**Transmitter:** Meridian Rd.

**Digital Facilities:** Channel No. 16 (482-488 MHz). Power: 196-kw max. visual. Antenna: 659-ft above av. terrain, 669-ft. above ground, 1460-ft. above sea level.

Latitude 42° 17' 14"  
Longitude 89° 10' 15"

**FCC Digital File Number:** BPCDT-19991021ACB. Granted: February 12, 2001.

**Note:** Latitude and longitude coordinates shown are based on the North American Datum of 1927 (NAD 27) as currently required by the Mass Media Bureau of the FCC.

**Satellite Earth Stations:** Transmitter RCA; Andrew, 4.5-meter KC-band; Satellite Video Systems, 5-meter C-band; Andrew receivers.

**News Service:** AP.

**Ownership:** Mission Broadcasting Inc. (Group Owner).

**Began Operation:** May 3, 1953.

**Represented (legal):** Drinker Biddle & Reath LLP.

**Represented (sales):** Adam Young Inc.

**Personnel:**

**Bill Spellman**, President & General Manager.

**Derek Brown**, General Sales Manager.

**Ted Schulz**, Local Sales Manager.

**Mike Wright**, News Director.

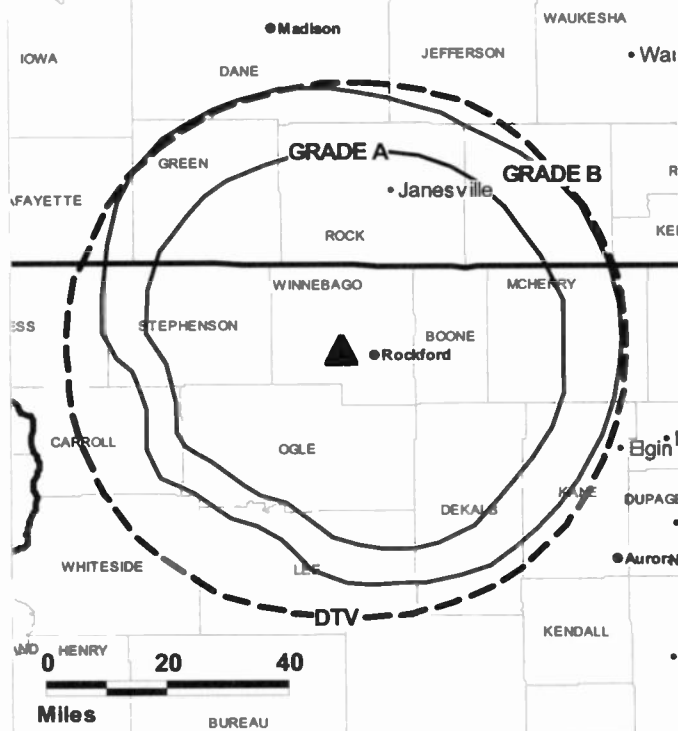
**Dean Turman**, Chief Engineer.

**Gail Johnson**, Business Manager.

**Eileen Boucek**, Program Director.

**Rates:** On request.

WTVO BPCT-19960916KG GRANTED: 2/28/1997



© 2007 Warren Communications News

**City of License:** Rockford. **Station DMA:** Rockford, IL. **Rank:** 133.

Circulation © 2006 Nielsen. Coverage based on Nielsen study.

GrandTotal	Cable TV Households	Non-cable TV Households	Total TV Households
Estimated Station Totals *	180,720	166,210	346,930
Average Weekly Circulation (2006)	99,142	51,349	150,491
Average Daily Circulation (2006)			69,428
Station DMA Total	Cable TV Households	Non-cable TV Households	Total TV Households
Estimated Station Totals *	114,340	68,750	183,090
Average Weekly Circulation (2006)	81,686	43,381	125,067
Average Daily Circulation (2006)			61,433
Other DMA Total	Cable TV Households	Non-cable TV Households	Total TV Households
Estimated Station Totals *	66,380	97,460	163,840
Average Weekly Circulation (2006)	17,456	7,968	25,424
Average Daily Circulation (2006)			7,995

\*Estimated station totals are sums of the Nielsen TV and Cable TV household estimates for each county in which the station registers viewing of more than 5% as per the Nielsen Survey Methods.

**WTVO-DT**  
**Ch. 16**

**Network Service:** MNT, ABC.

**Licensee:** Mission Broadcasting Inc., 544 Red Rock Dr., Wadsworth, OH 44281.

**Studio:** 1917 N. Meridian Rd., Rockford, IL 61105.

**Mailing Address:** Box 470, Rockford, IL 61105.

**Phone:** 815-963-5413. **Fax:** 815-963-6113.

**E-mail:** dturman@wtvo.com

**Web Site:** http://www.wtvo.com

**Technical Facilities:** Channel No. 16 (482-488 MHz). Authorized power: 196-kw max. visual. Antenna: 659-ft above av. terrain, 669-ft. above ground, 1460-ft. above sea level.

Latitude	42°	17'	14"
Longitude	89°	10'	15"

**Note:** Latitude and longitude coordinates shown are based on the North American Datum of 1927 (NAD 27) as currently required by the Mass Media Bureau of the FCC.

**Ownership:** Mission Broadcasting Inc. (Group Owner).

**Began Operation:** November 1, 2002. Standard and High Definition.

**Represented (sales):** Adam Young Inc.

**Represented (legal):** Drinker Biddle & Reath LLP.

**Personnel:**

**Bill Spellman**, President & General Manager.

**Derek Brown**, General Sales Manager.

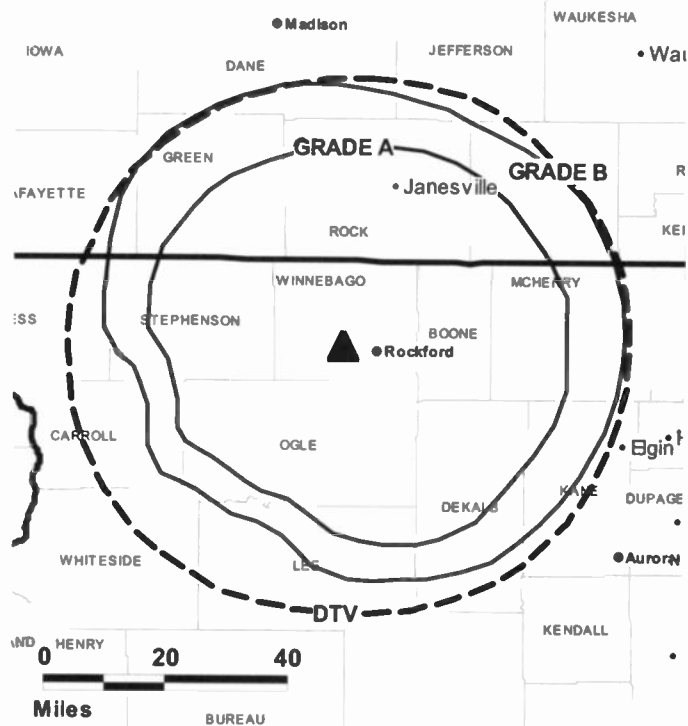
**Ted Schulz**, Local Sales Manager.

**Mike Wright**, News Director.

**Dean Turman**, Chief Engineer.

**Gail Johnson**, Business Manager.

**WTVO-DT BPCDT-19991021ACB GRANTED: 2/12/2001**



© 2007 Warren Communications News

**Eileen Boucek**, Program Director.

**City of License:** Rockford. **Station DMA:** Rockford, IL. **Rank:** 133.

**Nielsen Data:** Not available.

**WCFN**  
**Ch. 49**  
**(Satellite of WCIA, Champaign)**

**Network Service:** MNT.

**Licensee:** Nexstar Finance Inc., 909 Lake Carolyn Pkwy., Suite 1450, Irving, TX 75039.

**Studio:** 118 W. Edwards, Springfield, IL 62704.

**Mailing Address:** Box 20, Champaign, IL 61824-0020.

**Phone:** 217-544-3691. **Fax:** 217-544-3818.

**E-mail:** vpgm@wcia.com

**Web Site:** http://www.wcia.com

**Technical Facilities:** Channel No. 49 (680-686 MHz). Authorized power: 1750-kw max. visual. Antenna: 625-ft above av. terrain, 634-ft. above ground, 1194-ft. above sea level.

Latitude 39° 47' 27.2"  
 Longitude 89° 30' 52.7"

**Digital Facilities:** Channel No. 53 (704-710 MHz). Power: 1000-kw max. visual. Antenna: 600-ft above av. terrain, 587-ft. above ground, 1157-ft. above sea level.

Latitude 39° 47' 27"  
 Longitude 89° 30' 53"

**FCC Digital File Number:** BPCDT-19991026ABC. Granted: October 25, 2000.

**Note:** Latitude and longitude coordinates shown are based on the North American Datum of 1927 (NAD 27) as currently required by the Mass Media Bureau of the FCC.

**Multichannel TV Sound:** Stereo and separate audio program.

**Satellite Earth Station:** Transmitter ITS; ADM, 6-meter; Microdyne receivers.

**News Service:** AP.

**Ownership:** Nexstar Broadcasting Group Inc. (Group Owner).

**Began Operation:** July 9, 1985.

**Represented (sales):** Blair Television.

**Represented (legal):** Drinker Biddle & Reath LLP.

**Represented (engineering):** duTreil, Lundin & Rackley Inc.

**Personnel:**

**Russ Hamilton,** Vice President & General Manager.

**Don Osika,** Sales Director.

**Linda Voorhees,** General Sales Manager.

**Dick Livesay,** Local Sales Manager.

**Davida Nagel,** National Sales Manager.

**Jim Gee,** News Director.

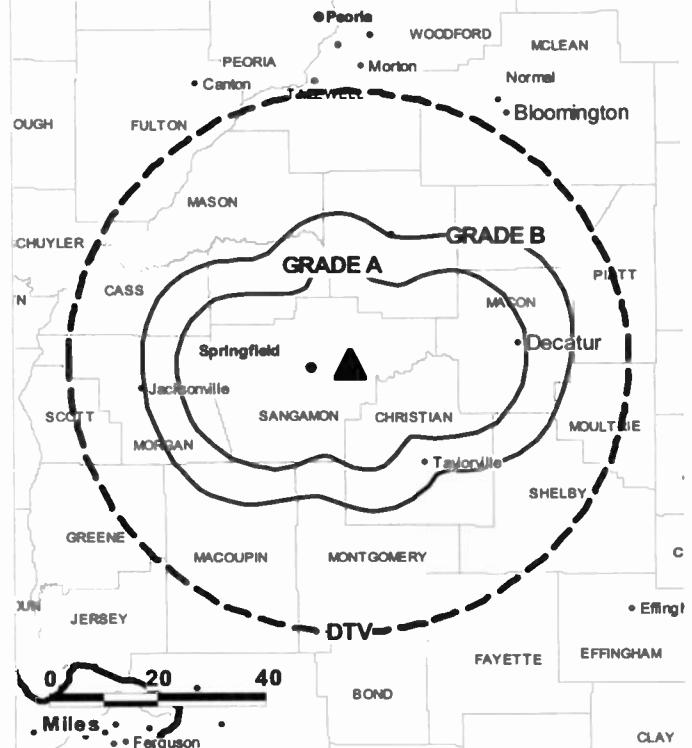
**Darren Martin,** Chief Engineer.

**Susan Williams,** Business Manager.

**Peter Carlson,** Promotion Director.

**Ed Mathias,** Production Manager.

**WCFN BPCT-20001115ABB GRANTED: 6/4/2001**



© 2007 Warren Communications News

**Sarah Smestad,** Traffic Manager.

**Rates:** On request.

**City of License:** Springfield. **Station DMA:** Champaign & Springfield-Decatur, IL.

**Rank:** 82.

Circulation © 2006 Nielsen. Coverage based on Nielsen study.

GrandTotal	Cable TV Households	Non-cable TV Households	Total TV Households
Estimated Station Totals *	247,810	133,030	380,840
Average Weekly Circulation (2006)	38,316	16,573	54,889
Average Daily Circulation (2006)			15,803
Station OMA Total	Cable TV Households	Non-cable TV Households	Total TV Households
Estimated Station Totals *	241,500	123,450	364,950
Average Weekly Circulation (2006)	37,576	15,980	53,556
Average Daily Circulation (2006)			15,491
Other OMA Total	Cable TV Households	Non-cable TV Households	Total TV Households
Estimated Station Totals *	6,310	9,580	15,890
Average Weekly Circulation (2006)	740	593	1,333
Average Daily Circulation (2006)			312

\*Estimated station totals are sums of the Nielsen TV and Cable TV household estimates for each county in which the station registers viewing of more than 5% as per the Nielsen Survey Methods.



**WCFN-DT**  
**Ch. 53**

**Network Service:** MNT.

**Grantee:** Nexstar Finance Inc., 909 Lake Carolyn Pkwy., Suite 1450, Irving, TX 75039.

**Studio:** 118 W. Edwards, Springfield, IL 62704.

**Mailing Address:** Box 20, Champaign, IL 61824-0020.

**Phone:** 217-544-3691. **Fax:** 217-544-3818.

**E-mail:** vpgm@wcia.com

**Web Site:** <http://www.wcia.com>

**Technical Facilities:** Channel No. 53 (704-710 MHz). Authorized power: 1000-kw max. visual. Antenna: 600-ft above av. terrain, 587-ft. above ground, 1157-ft. above sea level.

Latitude	39°	47'	27"
Longitude	89°	30'	53"

**Note:** Latitude and longitude coordinates shown are based on the North American Datum of 1927 (NAD 27) as currently required by the Mass Media Bureau of the FCC.

**Ownership:** Nexstar Broadcasting Group Inc. (Group Owner).

**Began Operation:** April 2, 2002. Standard Definition. Station operating under Special Temporary Authority at 1.81-kw max. visual.

**Represented (legal):** Drinker Biddle & Reath LLP.

**Represented (sales):** Blair Television.

**Personnel:**

**Russ Hamilton**, Vice President & General Manager.

**Don Osika**, Sales Director.

**Linda Voorhees**, General Sales Manager.

**Dick Livesay**, Local Sales Manager.

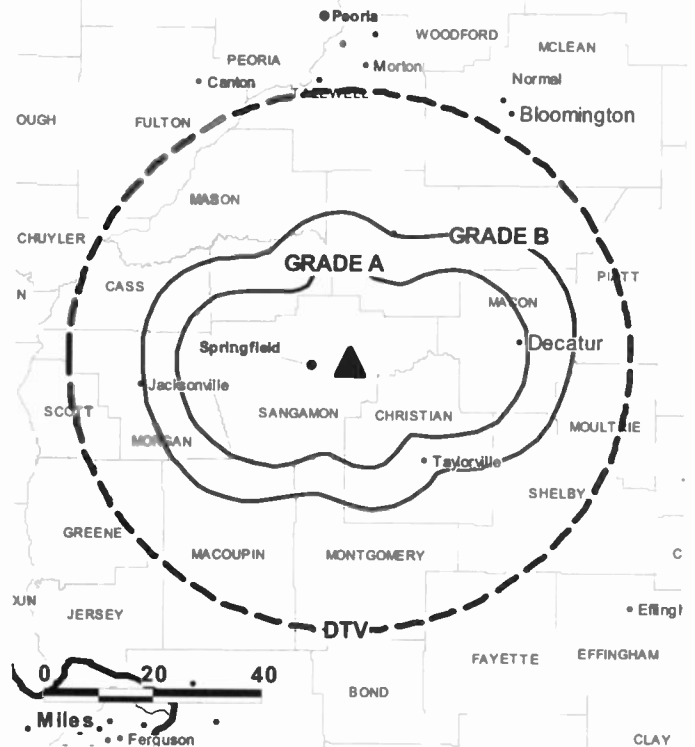
**David Nagel**, National Sales Manager.

**Jim Gee**, News Director.

**Darren Martin**, Chief Engineer.

**Susan Williams**, Business Manager.

**WCFN-DT BPCDT-19991026ABC GRANTED: 10/25/2000**



**Peter Carlson**, Promotion Director.

**Ed Mathias**, Production Manager.

**Sarah Smestad**, Traffic Manager.

**City of License:** Springfield. **Station DMA:** Champaign & Springfield-Decatur, IL.

**Rank:** 82.

**Nielsen Data:** Not available.

**WICS**  
**Ch. 20**  
**(Operates satellite WICD, Champaign)**

**Network Service:** ABC.

**Licensee:** Sinclair Communications Inc., 10706 Beaver Dam Rd., Cockeysville, MD 21030.

**Studio:** 2680 E. Cook St., Springfield, IL 62703.

**Mailing Address:** 2680 E. Cook St., Springfield, IL 62703.

**Phone:** 217-753-5620; 800-263-9720. **Fax:** 217-753-8177.

**E-mail:** promotions@wics.com

**Web Site:** http://www.wics.com

**Technical Facilities:** Channel No. 20 (506-512 MHz). Authorized power: 1510-kw max. & 676-kw horizontal visual, 151-kw & 67.6-kw horizontal aural. Antenna: 1430-ft above av. terrain, 1417-ft. above ground, 2008-ft. above sea level.

Latitude 39° 48' 16"  
 Longitude 89° 27' 40"

**Transmitter:** 3.8-mi. W of Mechanicsburg.

**Digital Facilities:** Channel No. 42 (638-644 MHz). Power: 950-kw max. visual, aural. Antenna: 1320-ft above av. terrain, 1307-ft. above ground, 1897-ft. above sea level.

Latitude 39° 48' 15"  
 Longitude 89° 27' 40"

**FCC Digital File Number:** BPCDT-19991029AHK. Granted: February 14, 2005.

**Note:** Latitude and longitude coordinates shown are based on the North American Datum of 1927 (NAD 27) as currently required by the Mass Media Bureau of the FCC.

**Multichannel TV Sound:** Stereo only.

**Satellite Earth Stations:** Transmitter Comark; Scientific-Atlanta, 7-meter C-band; RCA Americom, 7-meter Ku-band; Scientific-Atlanta receivers.

**News Service:** AP.

**Ownership:** Sinclair Broadcast Group Inc. (Group Owner).

**Began Operation:** September 17, 1953. Sale to Smith Acquisition Corp. dismissed by FCC March 22, 2000 (TelevisionDigest, Vol. 40:12). Sale to present owner from Guy Gannett Communications approved by FCC April 5, 1999 (Vol. 38:36, 37). Sale to Guy Gannett Communications by WICS-TV Inc. approved by FCC January 31, 1985. Previous sale by Plains TV Corp. approved by FCC April 7, 1980 (Vol. 19:16).

**Represented (sales):** Millennium Sales & Marketing.

**Represented (engineering):** Lohnes & Culver.

**Personnel:**

Tim Mathis, General Manager.

Jim Waldeck, Operations Director.

Johnny Faith, General Sales Manager.

Steve Cramblit, Local Sales Manager.

Cindy Larsen, National Sales Manager.

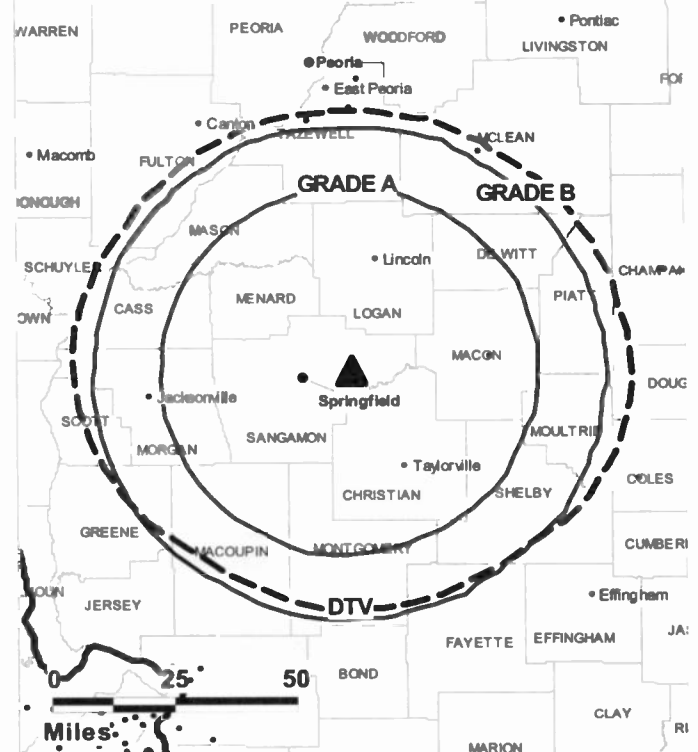
Susan Finzen, News Director.

John Wamsley, Chief Engineer.

Jeff Schlindwein, Business Manager.

Alaina Marx, Program & Personnel Manager.

WICS BPCT-4487 GRANTED: 7/12/1972



© 2007 Warren Communications News

Mark Wilson, Promotion Director.

Mark Dempster, Production Manager.

Gina Frawley, Traffic Manager.

**Rates:** On request.

**City of License:** Springfield. **Station DMA:** Champaign & Springfield-Decatur, IL.

**Rank:** 82.

Circulation © 2006 Nielsen. Coverage based on Nielsen study.

GrandTotal	Cable TV Households	Non-cable TV Households	Total TV Households
Estimated Station Totals *	166,340	187,290	353,630
Average Weekly Circulation (2006)	113,132	67,144	180,276
Average Daily Circulation (2006)			88,488
Station OMA Total	Cable TV Households	Non-cable TV Households	Total TV Households
Estimated Station Totals *	147,500	130,090	277,590
Average Weekly Circulation (2006)	106,285	58,208	164,493
Average Daily Circulation (2006)			81,127
Other OMA Total	Cable TV Households	Non-cable TV Households	Total TV Households
Estimated Station Totals *	18,840	57,200	76,040
Average Weekly Circulation (2006)	6,847	8,936	15,783
Average Daily Circulation (2006)			7,361

\*Estimated station totals are sums of the Nielsen TV and Cable TV household estimates for each county in which the station registers viewing of more than 5% as per the Nielsen Survey Methods.

**WICS-DT**  
**Ch. 42**

**Network Service:** ABC.

**Licensee:** Sinclair Communications Inc., 10706 Beaver Dam Rd., Cockeysville, MD 21030.

**Studio:** 2680 E. Cook St., Springfield, IL 62703.

**Mailing Address:** 2680 E. Cook St., Springfield, IL 62703.

**Phone:** 217-753-5620; 800-263-9720. **Fax:** 217-753-8177.

**E-mail:** promotions@wics.com

**Web Site:** http://www.wics.com

**Technical Facilities:** Channel No. 42 (638-644 MHz). Authorized power: 950-kw max. visual, aural. Antenna: 1320-ft above av. terrain, 1307-ft. above ground, 1897-ft. above sea level.

Latitude	39°	48'	15"
Longitude	89°	27'	40"

**Note:** Latitude and longitude coordinates shown are based on the North American Datum of 1927 (NAD 27) as currently required by the Mass Media Bureau of the FCC.

**Ownership:** Sinclair Broadcast Group Inc. (Group Owner).

**Began Operation:** Station operating; no on-air date

**Represented (sales):** Millennium Sales & Marketing.

**Personnel:**

Tim Mathis, General Manager.

Jim Waldeck, Operations Manager.

Johnny Faith, General Sales Manager.

Steve Cramblit, Local Sales Manager.

Cindy Larsen, National Sales Manager.

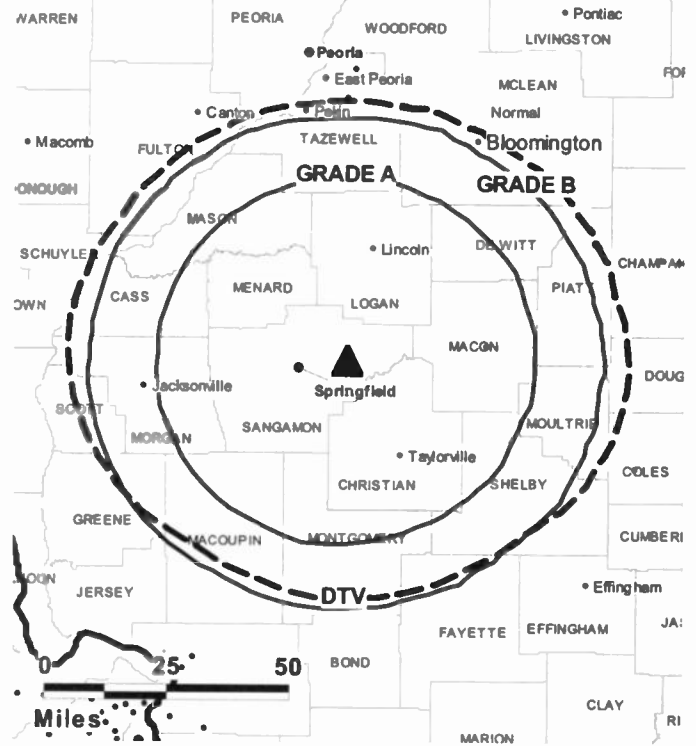
Susan Finzen, News Director.

John Wamsley, Chief Engineer.

Jeff Schlindwein, Business Manager.

Alaina Marx, Program & Personnel Manager.

**WICS-DT BMPCDT-20041215ABT GRANTED: 2/14/2005**



© 2007 Warren Communications News

Mark Wilson, Promotion Director.

Mark Dempster, Production Manager.

Gina Frawley, Traffic Manager.

**City of License:** Springfield. **Station DMA:** Champaign & Springfield-Decatur, IL.

**Rank:** 82.

**Nielsen Data:** Not available.

**WRSP-DT**  
**Ch. 44**

**Network Service:** FOX.

**Licensee:** GOCOM Media of Illinois LLC, 4 Man O War, Hilton Head Island, SC 29928.

**Studio:** 3003 Old Rochester Rd., Springfield, IL 62703.

**Mailing Address:** 3003 Old Rochester Rd., Springfield, IL 62703.

**Phone:** 217-523-8855. **Fax:** 217-523-4410.

**E-mail:** dharbert@wrsptv.com

**Web Site:** http://www.wrsptv.com

**Technical Facilities:** Channel No. 44 (650-656 MHz). Authorized power: 335-kw max. visual, aural. Antenna: 1362-ft above av. terrain, 1335-ft. above ground, 1936-ft. above sea level.

Latitude	39°	47'	57"
Longitude	89°	26'	46"

**Note:** Latitude and longitude coordinates shown are based on the North American Datum of 1927 (NAD 27) as currently required by the Mass Media Bureau of the FCC.

**Ownership:** GOCOM Media of Illinois LLC (Group Owner).

**Began Operation:** Station operating; no on-air date

**Represented (legal):** Fletcher, Heald & Hildreth PLC.

**Represented (sales):** Continental Television Sales.

**Personnel:**

David A. Harbert, Vice President & General Manager.

Greg Watkins, National Sales Manager.

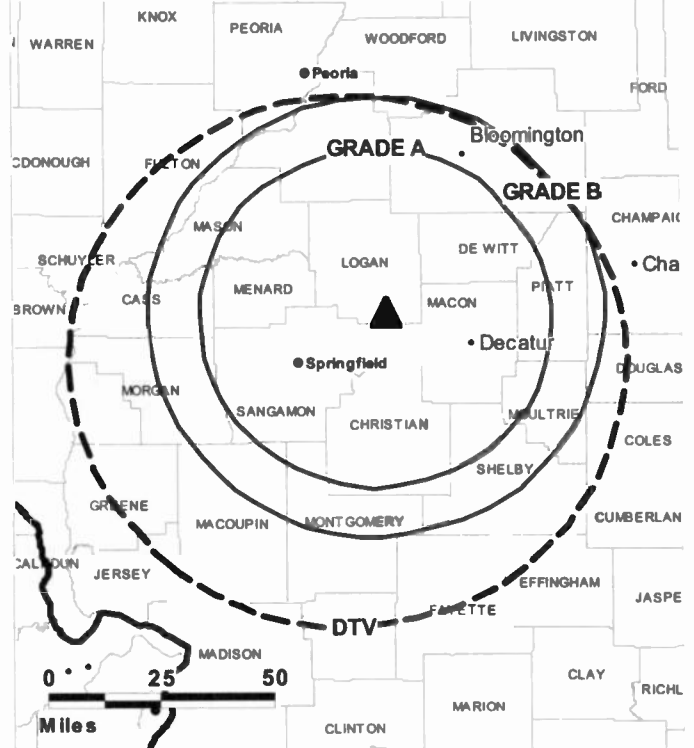
Ken Theobald, Chief Engineer.

Stacy Austin, Business Manager.

Jeri Waldeck, Program Director & Traffic Manager.

Jeff Kaufmann, Promotion & Production Director.

WRSP-DT BMPCDT-20050209ANV GRANTED: 3/3/2005



© 2007 Warren Communications News

**City of License:** Springfield. **Station DMA:** Champaign & Springfield-Decatur, IL.

**Rank:** 82.

**Nielsen Data:** Not available.

**WRSP-TV**

**Ch. 55**

**(Operates satellite WCCU, Urbana)**

**Network Service:** FDX.

**Licensee:** GDCDM Media of Illinois LLC, 4 Man D War, Hilton Head Island, SC 29928.

**Studio:** 3003 Old Rochester Rd., Springfield, IL 62703.

**Mailing Address:** 3003 Old Rochester Rd., Springfield, IL 62703.

**Phone:** 217-523-8855. **Fax:** 217-523-4410.

**E-mail:** dharbert@wrsptv.com

**Web Site:** http://www.wrsptv.com

**Technical Facilities:** Channel No. 55 (716-722 MHz). Authorized power: 2000-kw max. visual, 200-kw aural. Antenna: 1440-ft above av. terrain, 1424-ft. above ground, 2024-ft. above sea level.

Latitude	39°	47'	57"
Longitude	89°	26'	46"

**Digital Facilities:** Channel No. 44 (650-656 MHz). Power: 335-kw max. visual, aural. Antenna: 1362-ft above av. terrain, 1335-ft. above ground, 1936-ft. above sea level.

Latitude	39°	47'	57"
Longitude	89°	26'	46"

**FCC Digital File Number:** BPCDT-19991101AJJ. Granted: March 03, 2005.

**Note:** Latitude and longitude coordinates shown are based on the North American Datum of 1927 (NAD 27) as currently required by the Mass Media Bureau of the FCC.

**Ownership:** GDCDM Media of Illinois LLC (Group Owner).

**Began Operation:** June 1, 1979. Sale to present owner by Bahakel Communications Ltd. approved by FCC July 6, 2006. Sale to Bahakel Communications Ltd. by Will F. Wingerter, et al., approved by FCC March 15, 1982.

**Represented (legal):** Fletcher, Heald & Hildreth PLC.

**Represented (sales):** Continental Television Sales.

**Personnel:**

David A. Harbert, Vice President & General Manager.

Greg Watkins, National Sales Manager.

Ken Theobald, Chief Engineer.

Stacy Austin, Business Manager.

Jeri Waldeck, Program Director & Traffic Manager.

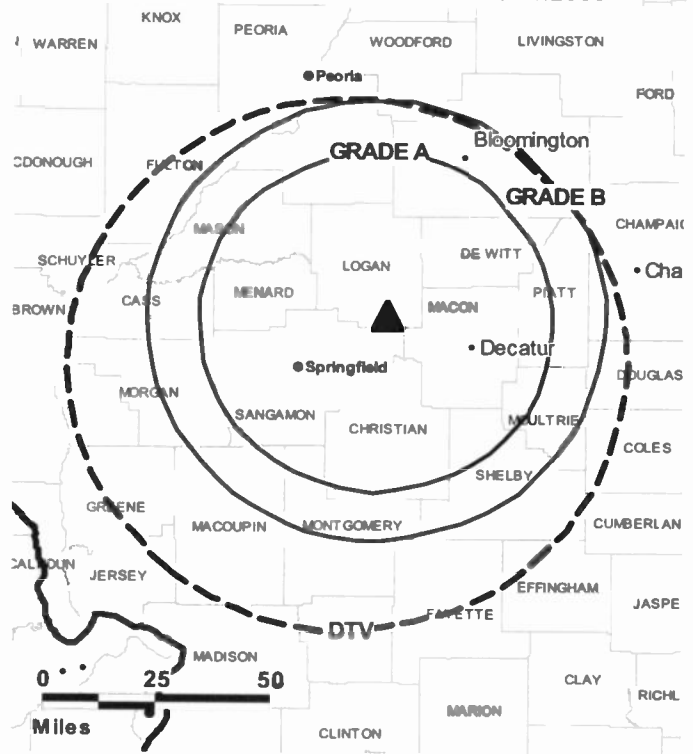
Tim Klasinsky, Promotion & Production Director.

**Highest 30 Sec. Rate:** \$700.

**City of License:** Springfield. **Station DMA:** Champaign & Springfield-Decatur, IL.

**Rank:** 82.

**WRSP-TV BPCT-20000630AED GRANTED: 8/8/2000**



Circulation © 2006 Nielsen. Coverage based on Nielsen study.

GrandTotal	Cable TV Households	Non-cable TV Households	Total TV Households
Estimated Station Totals *	146,460	195,210	341,670
Average Weekly Circulation (2006)	66,000	49,005	115,005
Average Daily Circulation (2006)			34,199
Station DMA Total	Cable TV Households	Non-cable TV Households	Total TV Households
Estimated Station Totals *	133,070	130,090	263,160
Average Weekly Circulation (2006)	62,201	42,014	104,215
Average Daily Circulation (2006)			30,813
Other DMA Total	Cable TV Households	Non-cable TV Households	Total TV Households
Estimated Station Totals *	13,390	65,120	78,510
Average Weekly Circulation (2006)	3,799	6,991	10,790
Average Daily Circulation (2006)			3,386

\*Estimated station totals are sums of the Nielsen TV and Cable TV household estimates for each county in which the station registers viewing of more than 5% as per the Nielsen Survey Methods.

**WCCU**

**Ch. 27**

**(Satellite of WRSP-TV, Springfield)**

**Network Service:** FOX.

**Licensee:** GOCOM Media of Illinois LLC, 4 Man O War, Hilton Head Island, SC 29928.

**Studio:** 201 W. Springfield, Suite 208, Champaign, IL 61821.

**Mailing Address:** 201 W. Springfield, Suite 208, Champaign, IL 61821.

**Phone:** 217-523-8855; 217-403-9927 (sales). **Fax:** 217-403-1007.

**E-mail:** dharbert@wrsptv.com

**Web Site:** http://www.wrsptv.com

**Technical Facilities:** Channel No. 27 (548-554 MHz). Authorized power: 3390-kw max. visual. Antenna: 456-ft above av. terrain, 469-ft. above ground, 1161-ft. above sea level.

Latitude 40° 18' 46"  
Longitude 87° 55' 00"

**Digital Facilities:** Channel No. 26 (542-548 MHz). Power: 507-kw max. visual, aural. Antenna: 374-ft above av. terrain, 410-ft. above ground, 1099-ft. above sea level.

Latitude 40° 18' 46"  
Longitude 87° 55' 00"

**FCC Digital File Number:** BPCDT-19991101AJP. Granted: March 03, 2005.

**Note:** Latitude and longitude coordinates shown are based on the North American Datum of 1927 (NAD 27) as currently required by the Mass Media Bureau of the FCC.

**Ownership:** GOCOM Media of Illinois LLC (Group Owner).

**Began Operation:** April 25, 1987. Sale to present owner by Bahakel Communications Ltd. approved by FCC July 6, 2006. Sale to Bahakel Communications Ltd. by Gerald Fitzgerald approved by FCC February 25, 1988.

**Represented (sales):** Continental Television Sales.

**Represented (legal):** Fletcher, Heald & Hildreth PLC.

**Personnel:**

**David A. Harbert**, Vice President & General Manager.

**Susan Denby**, Local Sales Manager.

**Greg Watkins**, National Sales Manager.

**Todd Howe**, Sales Associate.

**Mike Todd**, Sales Associate.

**Ken Theobald**, Chief Engineer.

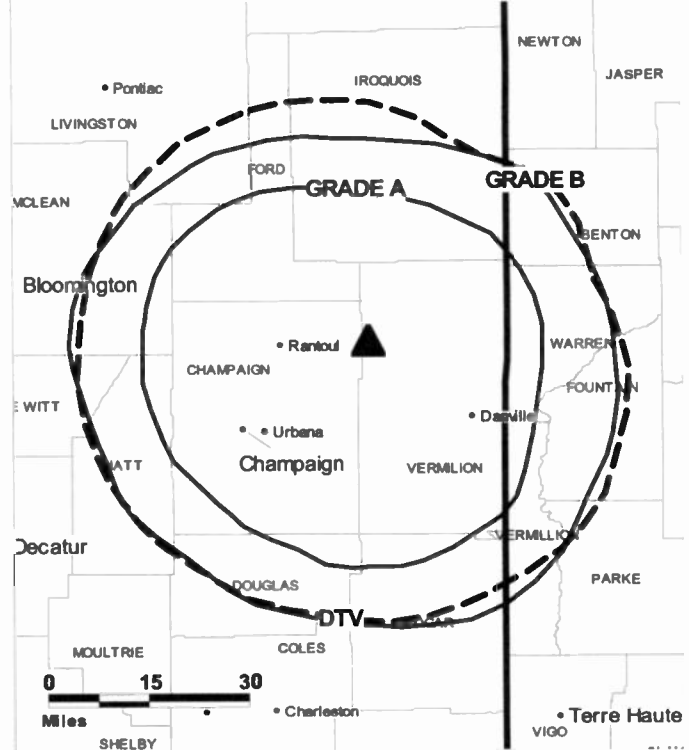
**Stacy Austin**, Business Manager.

**Jeri Waldeck**, Program Director & Traffic Manager.

**Tim Klasinski**, Promotion & Production Director.

**Rates:** On request.

**WCCU BMPCT-851219KI GRANTED: 2/14/1988**



© 2007 Warren Communications News

**City of License:** Urbana. **Station DMA:** Champaign & Springfield-Decatur, IL.

**Rank:** 82.

Circulation © 2006 Nielsen. Coverage based on Nielsen study.

Grand Total	Cable TV Households	Non-cable TV Households	Total TV Households
Estimated Station Totals *	120,870	52,760	173,630
Average Weekly Circulation (2006)	50,237	10,320	60,557
Average Daily Circulation (2006)			17,229
Station DMA Total	Cable TV Households	Non-cable TV Households	Total TV Households
Estimated Station Totals *	120,520	47,630	168,150
Average Weekly Circulation (2006)	50,108	9,425	59,533
Average Daily Circulation (2006)			16,874
Other DMA Total	Cable TV Households	Non-cable TV Households	Total TV Households
Estimated Station Totals *	350	5,130	5,480
Average Weekly Circulation (2006)	129	895	1,024
Average Daily Circulation (2006)			355

\*Estimated station totals are sums of the Nielsen TV and Cable TV household estimates for each county in which the station registers viewing of more than 5% as per the Nielsen Survey Methods.

**WCCU-DT**

**Ch. 26**

**Network Service:** FDX.

**Licensee:** GDGDM Media of Illinois LLC, 4 Man D War, Hilton Head Island, SC 29928.

**Studio:** 201 W. Springfield, Suite 208, Champaign, IL 61821.

**Mailing Address:** 201 W. Springfield, Suite 208, Champaign, IL 61821.

**Phone:** 217-523-8855; 217-403-9927 (sales). **Fax:** 217-403-1007.

**E-mail:** jwaldeck@wrsptv.com

**Web Site:** <http://www.wrsptv.com>

**Technical Facilities:** Channel No. 26 (542-548 MHz). Authorized power: 507-kw max. visual, aural. Antenna: 374-ft above av. terrain, 410-ft. above ground, 1099-ft. above sea level.

Latitude	40°	18'	46"
Longitude	87°	55'	00"

**Note:** Latitude and longitude coordinates shown are based on the North American Datum of 1927 (NAD 27) as currently required by the Mass Media Bureau of the FCC.

**Ownership:** GDGDM Media of Illinois LLC (Group Owner).

**Began Operation:** Station operating; no on-air date

**Represented (legal):** Fletcher, Heald & Hildreth PLC.

**Represented (sales):** Continental Television Sales.

**Personnel:**

David A. Harbert, Vice President & General Manager.

Susan Denby, Local Sales Manager.

Greg Watkins, National Sales Manager.

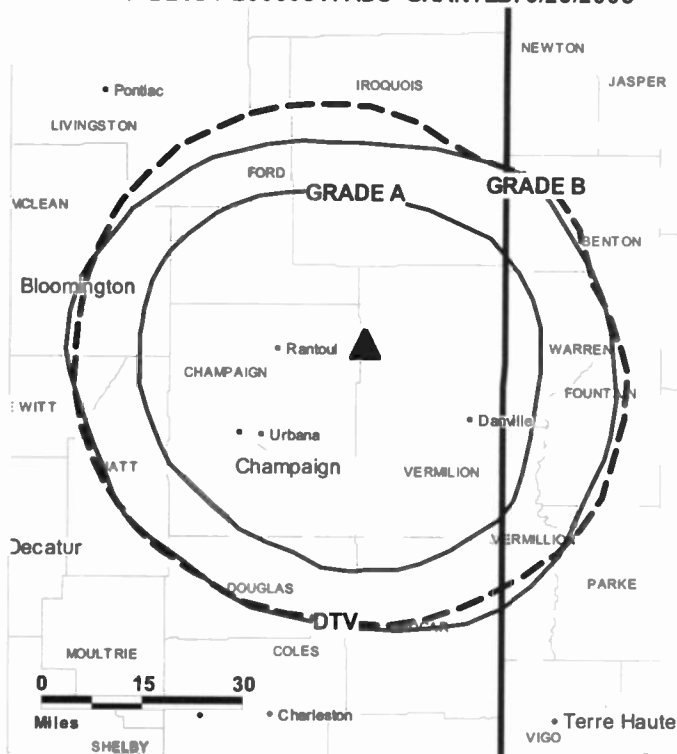
Todd Howe, Sales Associate.

Mike Todd, Sales Associate.

Ken Theobald, Chief Engineer.

Stacy Austin, Business Manager.

**WCCU-DT BLCDT-20050317ADS GRANTED: 6/28/2005**



© 2007 Warren Communications News

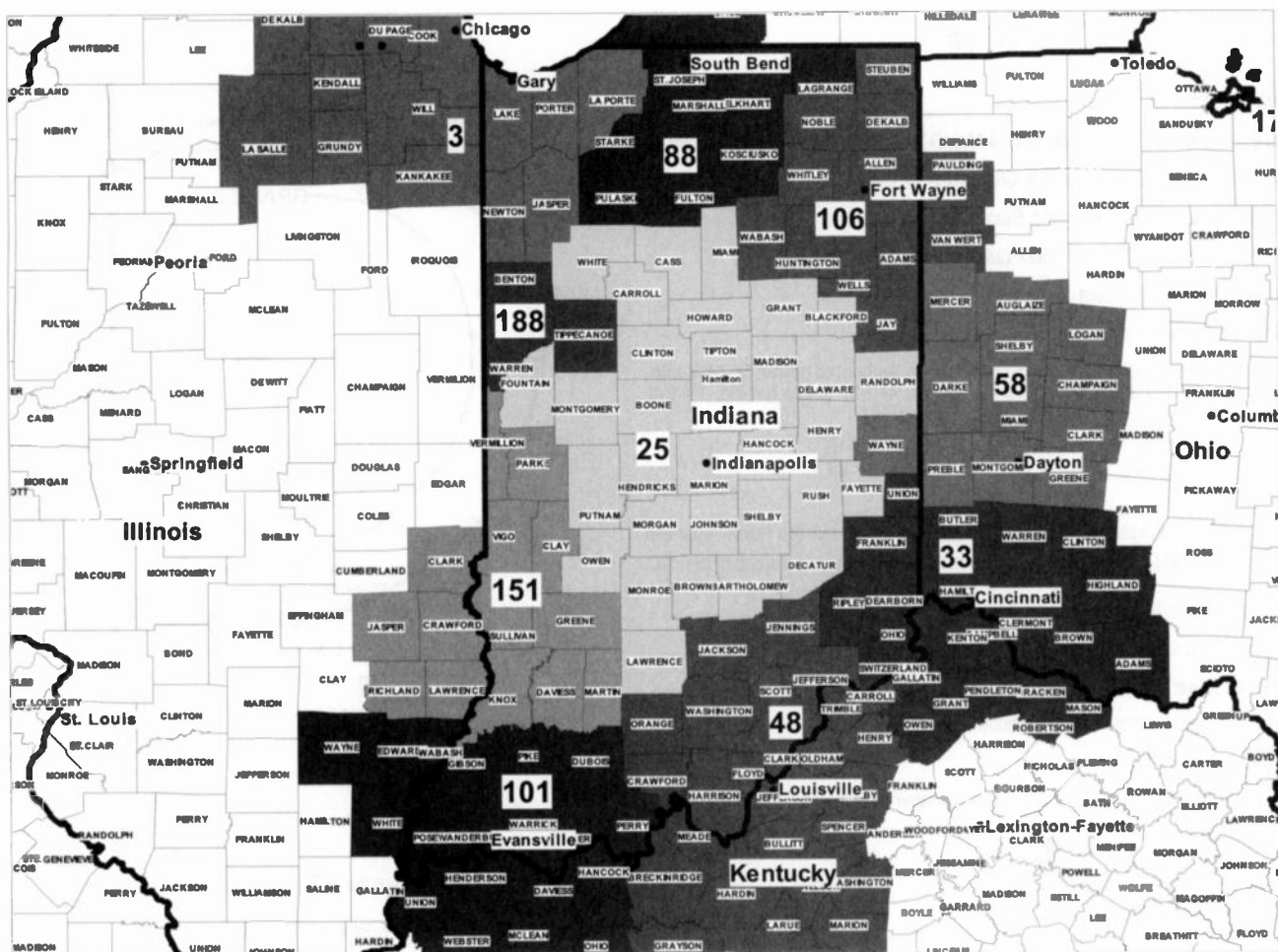
Jeri Waldeck, Program Director & Traffic Manager.

Tim Klasinski, Promotion & Production Director.

**City of License:** Urbana. **Station DMA:** Champaign & Springfield-Decatur, IL.

**Rank:** 82.

**Nielsen Data:** Not available.



© 2007 Warren Communications News

MARKET	NIelsen OMA TV HOUSEHOLDS	RANK	MARKET AREA COMMERCIAL STATIONS
Chicago, IL	3,455,020	3	WBBM-DT (3); WBBM-TV (2); WCIU-DT (27); WCIU-TV (26); WCPX (38); WCPX-DT (43); WFLD (32); WFLD-TV (31); WGBO-TV (53); WGBO-TV (66); WGN-TV (19); WGN-TV (9); WJYS (62); WJYS-TV (36); WLS-TV (52); WLS-TV (7); WMAQ-TV (29); WMAQ-TV (5); WPWR-TV (51); WPWR-TV (50); WSNS-TV (45); WSNS-TV (44); WWTO-TV (10); WWTO-TV (35); WXFT-TV (59); WXFT-TV (60)
Indianapolis, IN	1,060,550	25	WCLJ-TV (56); WCLJ-TV (42); WHMB-TV (16); WHMB-TV (40); WIPX (63); WIPX-TV (27); WISH-TV (9); WISH-TV (8); WNOY-TV (32); WNOY-TV (23); WRTV (6); WRTV-TV (25); WTHR (13); WTHR-TV (46); WTTK (29); WTTK-TV (54); WTTV (4); WTTV-TV (48); WXIN (59); WXIN-TV (45)
Cincinnati, OH	886,910	33	WCPO-TV (10); WCPO-TV (9); WKRC-TV (31); WKRC-TV (12); WLWT (5); WLWT-TV (35); WSTR-TV (33); WSTR-TV (64); WXIX-TV (29); WXIX-TV (19)
Louisville, KY	648,190	48	WAVE (3); WAVE-TV (47); WBKI-TV (19); WBKI-TV (34); WBNA (21); WBNA-TV (8); WDRB (41); WDRB-TV (49); WHAS-TV (55); WHAS-TV (11); WLKY-TV (26); WLKY-TV (32); WMYO (58); WMYO-TV (51)
Dayton, OH	531,120	58	WBOT (26); WBOT-TV (18); WDTN (2); WDTN-TV (50); WHIO-TV (41); WHIO-TV (7); WKEF (22); WKEF-TV (51); WKOI-TV (39); WKOI-TV (43); WRGT-TV (30); WRGT-TV (45)
South Bend-Elkhart, IN	334,370	88	WHME-TV (48); WHME-TV (46); WNOU-TV (42); WNOU-TV (16); WSBT-TV (30); WSBT-TV (22); WSJV (28); WSJV-TV (58)
Evansville, IN	289,730	101	WAZE-TV (20); WAZE-TV (19); WEHT (25); WEHT-TV (59); WEVV (44); WEVV-TV (45); WFIE (14); WFIE-TV (46); WTVW (7); WTVW-TV (28)
Fort Wayne, IN	271,550	106	WANE-TV (4); WANE-TV (15); WFFT-TV (36); WFFT-TV (55); WINM (63); WINM-TV (12); WISE-TV (19); WISE-TV (33); WPTA (21); WPTA-TV (24)
Terre Haute, IN	144,880	151	WFXW (38); WFXW-TV (39); WTHI-TV (24); WTHI-TV (10); WTTV (2); WTTV-TV (36)
Lafayette, IN	64,680	188	WLFI-TV (11); WLFI-TV (18)

(Continued on next page)



---

**Indiana *Digital* Station Totals as of October 1, 2006**

	VHF	UHF	TOTAL
Commercial Television	4	27	31
Educational Television	1	8	9
	<hr/>	<hr/>	<hr/>
	5	35	40

---

---

**Indiana Analog Station Totals as of October 1, 2006**

	VHF	UHF	TOTAL
Commercial Television	7	24	31
Educational Television	1	8	9
	<hr/>	<hr/>	<hr/>
	8	32	40

---

**WINM**  
**Ch. 63**

**Network Service:** IND.

**Licensee:** Tri-State Christian TV Inc., Box 1010, Marion, IL 62959.

**Studio:** 02966 Rd. 1, Edgerton, DH 43517.

**Mailing Address:** Box 159, Butler, IN 46721.

**Phone:** 419-298-3703. **Fax:** 419-298-3707.

**E-mail:** winm@tct-net.org

**Web Site:** http://www.tct-net.org

**Technical Facilities:** Channel No. 63 (764-770 MHz). Authorized power: 1374-kw max. visual. Antenna: 473-ft above av. terrain, 475-ft. above ground, 1325-ft. above sea level.

Latitude 41° 27' 15"  
Longitude 84° 48' 10"

**Transmitter:** State Line Rd., 1-mi. N of U.S. Rte. 6, 10-mi. W of Edgerton, DH.

**Digital Facilities:** Channel No. 12 (204-210 MHz). Power: 16.5-kw visual. Antenna: 433-ft above av. terrain, 436-ft. above ground.

Latitude 41° 27' 15"  
Longitude 84° 48' 10"

**FCC Digital File Number:** BPCDT-19990929ABH. Granted: January 25, 2002.

**Note:** Latitude and longitude coordinates shown are based on the North American Datum of 1927 (NAD 27) as currently required by the Mass Media Bureau of the FCC.

**Ownership:** TCT of Michigan Inc. (Group Owner).

**Began Operation:** April 22, 1983. Sale to Tri-State Broadcasting Corp. by James A. Chase approved by FCC October 1, 1985. Left air January 1985. Returned to air June 11, 1988. Sale to present owner by Tri-State Broadcasting Corp. approved by FCC January 24, 1991.

**Personnel:**

Garth W. Coonce, President.

Leo Vogt, General Manager.

Lee Gilbert, Chief Engineer.

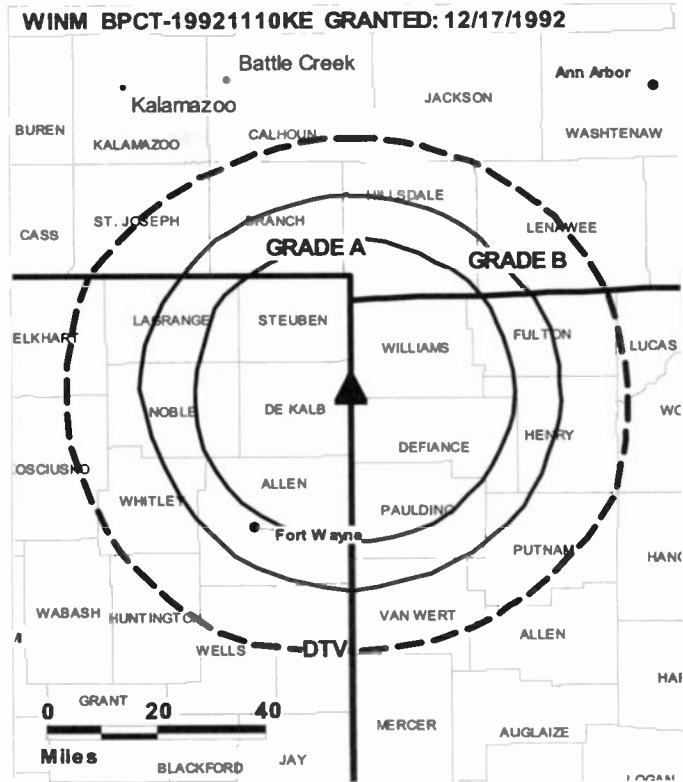
Debi Hurd, Program Director.

George Johnson, Promotion & Production Manager.

Ellie Adams, Traffic Manager.

**Rates:** On request.

**City of License:** Angola. **Station DMA:** Fort Wayne, IN. **Rank:** 106.



© 2007 Warren Communications News

Circulation © 2006 Nielsen. Coverage based on Nielsen study.

GrandTotal	Cable TV Households	Non-cable TV Households	Total TV Households
Estimated Station Totals *	23,450	13,380	36,830
Average Weekly Circulation (2006)	2,011	1,413	3,424
Average Daily Circulation (2006)			390
Station DMA Total	Cable TV Households	Non-cable TV Households	Total TV Households
Estimated Station Totals *	23,450	0	23,450
Average Weekly Circulation (2006)	2,011	0	2,011
Average Daily Circulation (2006)			235
Other DMA Total	Cable TV Households	Non-cable TV Households	Total TV Households
Estimated Station Totals *	0	13,380	13,380
Average Weekly Circulation (2006)	0	1,413	1,413
Average Daily Circulation (2006)			155

\*Estimated station totals are sums of the Nielsen TV and Cable TV household estimates for each county in which the station registers viewing of more than 5% as per the Nielsen Survey Methods.

**WINM-DT**  
**Ch. 12**

**Network Service:** TBN.

**Licensee:** Tri-State Christian TV Inc., Box 1010, Marion, IL 62959.

**Studio:** 02966 Rd. 1, Edgerton, OH 43517.

**Mailing Address:** Box 159, Butler, IN 46721.

**Phone:** 419-298-3703. **Fax:** 419-298-3707.

**E-mail:** winm@tct-net.org

**Web Site:** http://www.tct-net.org

**Technical Facilities:** Channel No. 12 (204-210 MHz). Authorized power: 16.5-kw visual. Antenna: 433-ft above av. terrain, 436-ft. above ground.

Latitude	41°	27'	15"
Longitude	84°	48'	10"

**Note:** Latitude and longitude coordinates shown are based on the North American Datum of 1927 (NAD 27) as currently required by the Mass Media Bureau of the FCC.

**Ownership:** TCT of Michigan Inc. (Group Owner).

**Began Operation:** October 14, 2002. Standard Definition.

**Personnel:**

Garth Coonce, President.

Leo Vogt, General Manager.

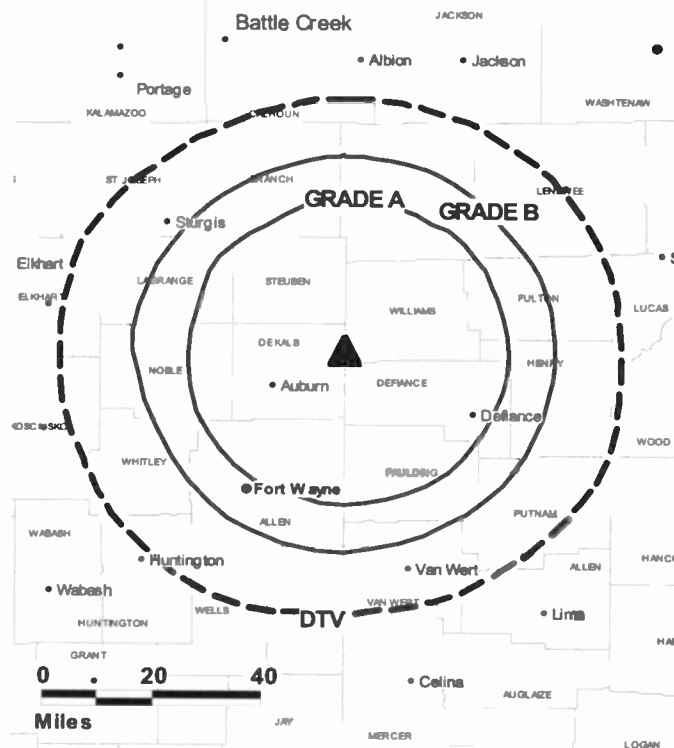
Lee Gilbert, Chief Engineer.

Debi Hurd, Program Director.

George Johnson, Promotion & Production Manager.

Ellie Adams, Traffic Manager.

**WINM-DT BPCDT-19990929ABH GRANTED: 1/25/2002**



**City of License:** Angola. **Station DMA:** Fort Wayne, IN. **Rank:** 106.  
**Nielsen Data:** Not available.

**WCLJ-DT**  
**Ch. 56**

**Network Service:** TBN.

**Licensee:** Trinity Broadcasting Network Inc., 2442 Michelle Dr., Tustin, CA 92786.

**Studio:** 2528 U.S. 31 S., Greenwood, IN 46143.

**Mailing Address:** 2528 U.S. 31 S, Greenwood, IN 46143.

**Phone:** 317-535-5542; 800-535-5542. **Fax:** 317-535-8584.

**E-mail:** wcljpa@tbn.org

**Web Site:** http://www.tbn.org

**Technical Facilities:** Channel No. 56 (722-728 MHz). Authorized power: 429-kw max. visual, aural. Antenna: 974-ft above av. terrain, 899-ft. above ground, 1759-ft. above sea level.

Latitude	39°	24'	12"
Longitude	86°	08'	50"

**Transmitter:** 0.8-mi. SE of intersection of SR 252 & SR 135, near Trafalgar.

**Note:** Latitude and longitude coordinates shown are based on the North American Datum of 1927 (NAD 27) as currently required by the Mass Media Bureau of the FCC.

**Satellite Earth Station:** Vertex, 6.1-meter; Wegener receivers.

**Ownership:** Trinity Broadcasting Network Inc. (Group Owner).

**Began Operation:** December 17, 2002. Standard Definition.

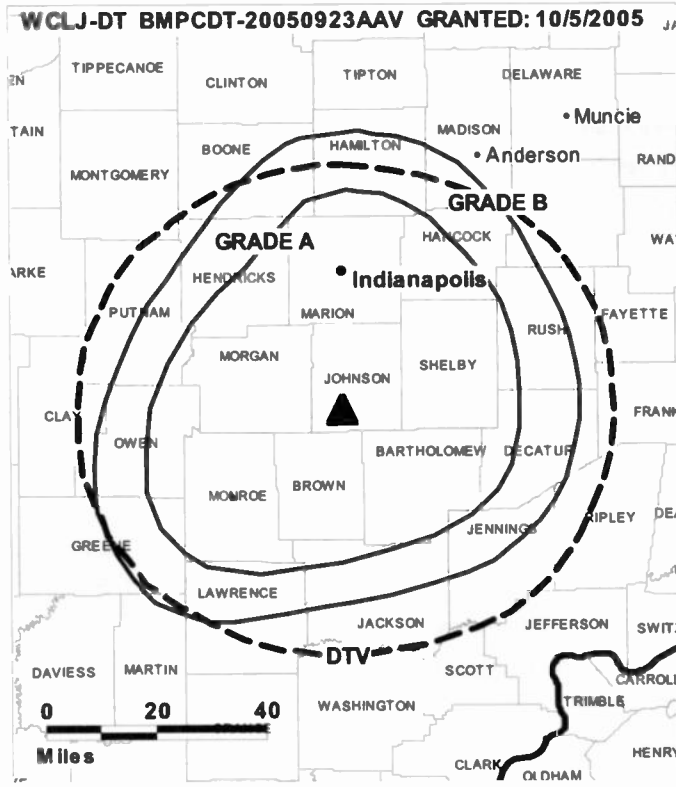
**Personnel:**

**Mark Crouch**, General Manager.

**Ken Harl**, Chief Engineer & Traffic Manager.

**Karen Sears**, Public Affairs Director.

**Ginger Crouch**, Program Director.



© 2007 Warren Communications News

**City of License:** Bloomington. **Station DMA:** Indianapolis, IN. **Rank:** 25.

**Nielsen Data:** Not available.

**WCLJ-TV**

**Ch. 42**

**Network Service:** TBN.

**Licensee:** Trinity Broadcasting Network Inc., 2442 Michelle Dr., Tustin, CA 92786.

**Studio:** 2528 U.S. 31 S, Greenwood, IN 46143.

**Mailing Address:** 2528 U.S.31 S, Greenwood, IN 46143.

**Phone:** 317-535-5542; 800-535-5542. **Fax:** 317-535-8584.

**E-mail:** wcljpa@tbn.org

**Web Site:** http://www.tbn.org

**Technical Facilities:** Channel No. 42 (638-644 MHz). Authorized power: 5000-kw max. visual, 500-kw aural. Antenna: 1040-ft above av. terrain, 967-ft. above ground, 1827-ft. above sea level.

Latitude 39° 24' 12"  
Longitude 86° 08' 50"

**Transmitter:** 0.8-mi. SE of intersection of SR 252 & SR 135, near Trafalgar.

**Digital Facilities:** Channel No. 56 (722-728 MHz). Power: 429-kw max. visual, aural. Antenna: 974-ft above av. terrain, 899-ft. above ground, 1759-ft. above sea level.

Latitude 39° 24' 12"  
Longitude 86° 08' 50"

**FCC Digital File Number:** BPCDT-990414KF. Granted: October 05, 2005.

**Note:** Latitude and longitude coordinates shown are based on the North American Datum of 1927 (NAD 27) as currently required by the Mass Media Bureau of the FCC.

**Satellite Earth Station:** Vertex, 6.1-meter, Wegener receivers.

**Ownership:** Trinity Broadcasting Network Inc. (Group Owner).

**Began Operation:** August 27, 1987.

**Represented (engineering):** Smith & Fisher.

**Personnel:**

Mark Crouch, General Manager.

Ken Hart, Chief Engineer & Traffic Manager.

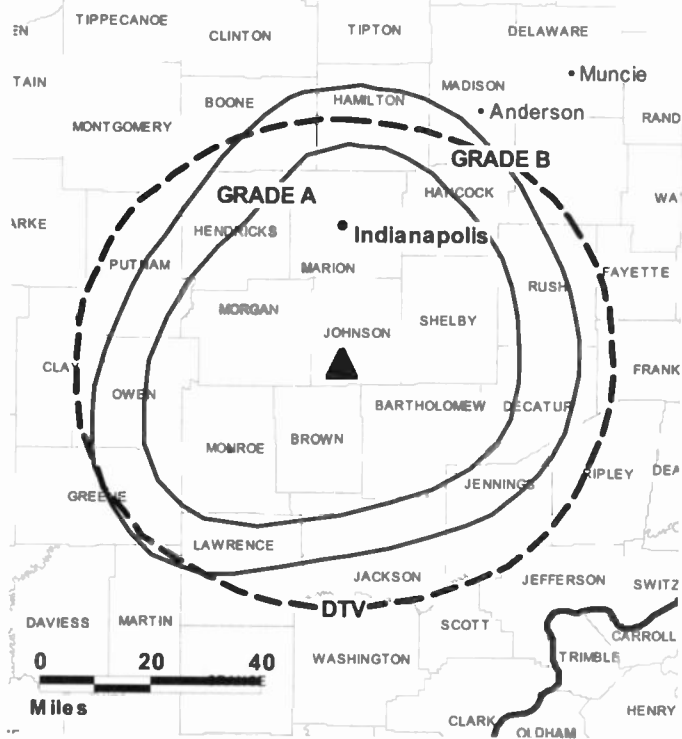
Karen Sears, Public Affairs Director.

Ginger Crouch, Program Director.

**Highest 30 Sec. Rate:** \$72.

**City of License:** Bloomington. **Station DMA:** Indianapolis, IN. **Rank:** 25.

**WCLJ-TV BMPCT-19870304KJ GRANTED: 3/31/1987**



© 2007 Warren Communications News

Circulation © 2006 Nielsen. Coverage based on Nielsen study.

GrandTotal	Cable TV Households	Non-cable TV Households	Total TV Households
Estimated Station Totals *	39,600	16,050	55,650
Average Weekly Circulation (2006)	3,826	871	4,697
Average Daily Circulation (2006)			703

Station DMA Total	Cable TV Households	Non-cable TV Households	Total TV Households
Estimated Station Totals *	39,600	16,050	55,650
Average Weekly Circulation (2006)	3,826	871	4,697
Average Daily Circulation (2006)			703

\*Estimated station totals are sums of the Nielsen TV and Cable TV household estimates for each county in which the station registers viewing of more than 5% as per the Nielsen Survey Methods.

**WIPX**  
**Ch. 63**

**Network Service:** ION.

**Licensee:** Paxson Indianapolis License Inc., 601 Clearwater Park Rd., West Palm Beach, FL 33401-6233.

**Studio:** 1000 N. Meridian St., Indianapolis, IN 46204.

**Mailing Address:** 1000 N. Meridian St., Indianapolis, IN 46204.

**Phone:** 317-842-0063. **Fax:** 317-594-0630.

**E-mail:** mdunlap@wthr.com

**Web Site:** http://www.ionline.tv

**Technical Facilities:** Channel No. 63 (764-770 MHz). Authorized power: 1838-kw max. visual. Antenna: 1077-ft above av. terrain, 974-ft. above ground, 1865-ft. above sea level.

Latitude 39° 24' 16"  
Longitude 86° 08' 37"

**Transmitter:** 0.4-mi. SW of intersection of State Rtes. 252 & 135, Trafalgar.

**Digital Facilities:** Channel No. 27 (548-554 MHz). Power: 165-kw max. visual. Antenna: 1017-ft above av. terrain, 915-ft. above ground, 1805-ft. above sea level.

Latitude 39° 24' 16"  
Longitude 86° 008' 37"

**FCC Digital File Number:** BPCDT-19991012ABI. Granted: May 02, 2001.

**Note:** Latitude and longitude coordinates shown are based on the North American Datum of 1927 (NAD 27) as currently required by the Mass Media Bureau of the FCC.

**LMA:** Local marketing agreement with WTHR (N), Indianapolis.

**Ownership:** ION Media Networks Inc. (Group Owner).

**Began Operation:** December 27, 1988. Sale to DP Media Inc. (Roslyck & Devon Paxson) by Sinclair Communications Inc. approved by FCC March 10, 1999. Sale to present owner by DP Media Inc. approved by FCC February 12, 2000.

**Personnel:**

**Marc Dunlap,** General Manager.

**Curt Young,** Sales Manager.

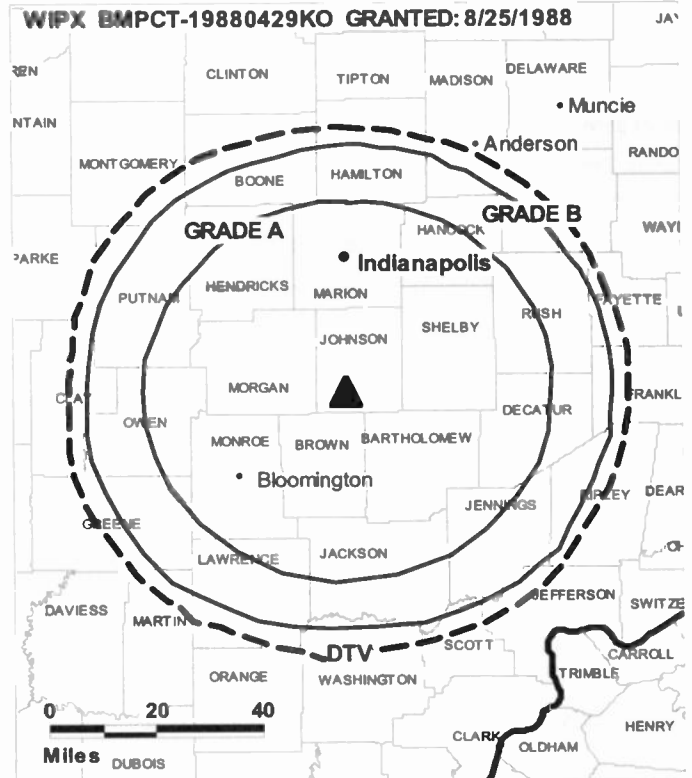
**Dexter Wilson,** Chief Engineer.

**John Kowalke,** Business Manager.

**Terri Durrett,** Traffic Manager.

**Rates:** On request.

**City of License:** Bloomington. **Station DMA:** Indianapolis, IN. **Rank:** 25.



© 2007 Warren Communications News

Circulation © 2006 Nielsen. Coverage based on Nielsen study.

GrandTotal	Cable TV Households	Non-cable TV Households	Total TV Households
Estimated Station Totals *	298,050	112,670	410,720
Average Weekly Circulation (2006)	26,999	7,973	34,972
Average Daily Circulation (2006)			8,300
Station DMA Total	Cable TV Households	Non-cable TV Households	Total TV Households
Estimated Station Totals *	295,510	112,670	408,180
Average Weekly Circulation (2006)	26,646	7,973	34,619
Average Daily Circulation (2006)			8,280
Other DMA Total	Cable TV Households	Non-cable TV Households	Total TV Households
Estimated Station Totals *	2,540	0	2,540
Average Weekly Circulation (2006)	353	0	353
Average Daily Circulation (2006)			20

\*Estimated station totals are sums of the Nielsen TV and Cable TV household estimates for each county in which the station registers viewing of more than 5% as per the Nielsen Survey Methods.

**WIPX-DT**  
**Ch. 27**

**Network Service:** ION.

**Licensee:** Paxson Indianapolis License Inc., 601 Clearwater Park Rd., West Palm Beach, FL 33401-6233.

**Studio:** 1000 N. Meridian St., Indianapolis, IN 46204.

**Mailing Address:** 1000 N. Meridian St., Indianapolis, IN 46204.

**Phone:** 317-842-0063. **Fax:** 317-594-0630.

**E-mail:** mdunlap@wthr.com

**Web Site:** <http://www.ionline.tv>

**Technical Facilities:** Channel No. 27 (548-554 MHz). Authorized power: 165-kw max. visual. Antenna: 1017-ft above av. terrain, 915-ft. above ground, 1805-ft. above sea level.

Latitude	39°	24'	16"
Longitude	86°	008'	37"

**Note:** Latitude and longitude coordinates shown are based on the North American Datum of 1927 (NAD 27) as currently required by the Mass Media Bureau of the FCC.

**Ownership:** ION Media Networks Inc. (Group Owner).

**Began Operation:** January 1, 2004.

**Personnel:**

Marc Dunlap, General Manager.

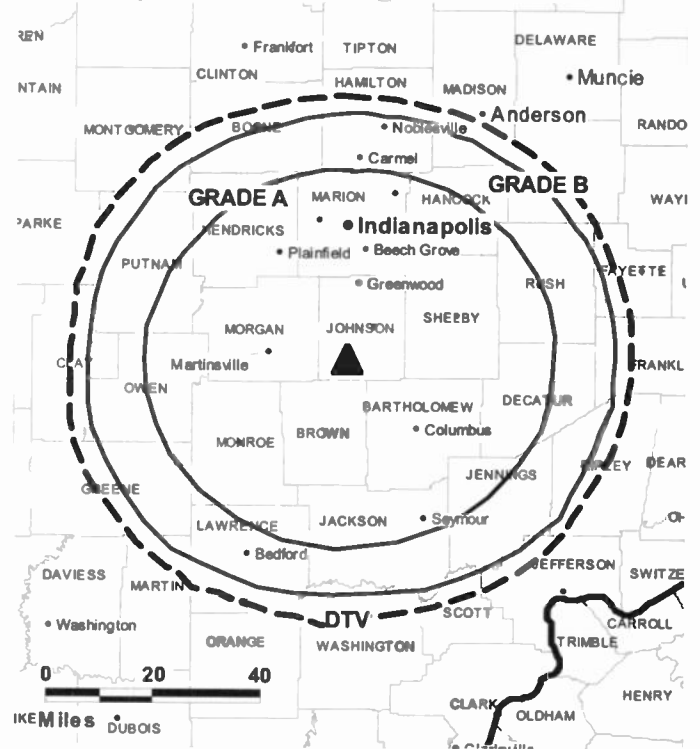
Curt Young, Sales Manager.

Dexter Wilson, Chief Engineer.

John Kowalke, Business Manager.

Terri Durrett, Traffic Manager.

WIPX-DT BPCDT-19991012ABI GRANTED: 5/2/2001



**City of License:** Bloomington. **Station DMA:** Indianapolis, IN. **Rank:** 25.

**Nielsen Data:** Not available.

**WTTV**

**Ch. 4**

**(Operates satellite WTKK, Kokomo)**

**Network Service:** CW.

**Licensee:** Tribune Denver Radio Inc., 435 N. Michigan Ave., Chicago, IL 60611.

**Studio:** 6910 Network Place, Indianapolis, IN 46278.

**Mailing Address:** 6910 Network Place, Indianapolis, IN 46278.

**Phone:** 317-632-5900. **Fax:** 317-687-6534.

**E-mail:** wb4@wb4.com

**Web Site:** http://www.wb4.com

**Technical Facilities:** Channel No. 4 (66-72 MHz). Authorized power: 58.9-kw visual. Antenna: 1171-ft above av. terrain, 1089-ft. above ground, 1959-ft. above sea level.

Latitude 39° 24' 27"  
Longitude 86° 08' 52"

**Transmitter:** 2495 W. State Rte. 252, Trafalgar.

**Digital Facilities:** Channel No. 48 (674-680 MHz). Power: 870-kw max. visual, aural. Antenna: 1043-ft above av. terrain, 961-ft. above ground, 1831-ft. above sea level.

Latitude 39° 24' 27"  
Longitude 86° 08' 52"

**FCC Digital File Number:** BPCDT-19991019ABF. Granted: June 28, 2006.

**Note:** Latitude and longitude coordinates shown are based on the North American Datum of 1927 (NAD 27) as currently required by the Mass Media Bureau of the FCC.

**Satellite Earth Stations:** Transmitter Harris; Harris, 6.1-meter C-band; Harris, 8.8-meter C-band; Scientific-Atlanta, 5-meter C-band; Standard Communications receivers.

**Ownership:** Tribune Broadcasting Co. (Group Owner).

**Began Operation:** November 11, 1949. Sale by Sarkes Tarzian Inc. approved by FCC May 9, 1978 (Television Digest, Vol. 17:29). Sale to Tel-Am Operations Inc. by Teleco Inc. approved by FCC January 24, 1984. Sale to Capitol Broadcasting Co. Inc. by Tel-Am Operations Inc. approved by FCC June 7, 1988. Sale to Atlantic Broadcasting Co. by Capitol Broadcasting Co. Inc. approved by FCC May 31, 1991 (Vol. 31:18). Transfer of control to Better Communications approved by FCC August 20, 1993. Sale to Sinclair Broadcast Group Inc. by Better Communications approved by FCC April 20, 1999 (Vol. 36:16). Sale to present owner by Sinclair Broadcast Group Inc. approved by FCC July 12, 2002 (Vol. 42:16).

**Represented (sales):** TeleRep Inc.

**Represented (legal):** Dow, Lohnes & Albertson PLLC.

**Represented (engineering):** Denny & Associates PC.

**Personnel:**

**Jerome P. Martin**, Vice President & General Manager.

**Rusty Ricketts**, Program Director.

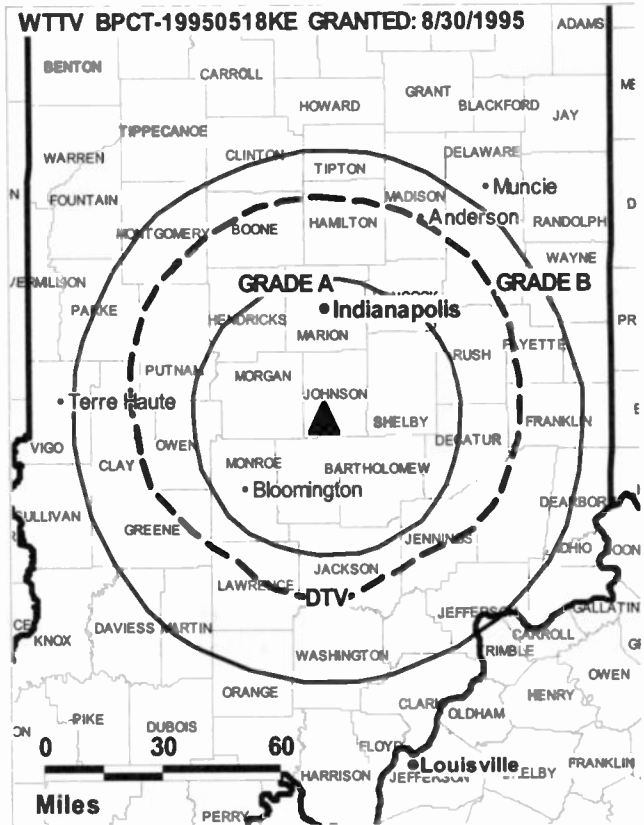
**Tim McMamara**, Sales Director.

**Sally Kohn**, General & Local Sales Manager.

**Rich Kittilstved**, Chief Engineer.

**Dan O'Sullivan**, Business Manager.

**Michele Jarvis**, Promotion Director.



© 2007 Warren Communications News

**Rob Gordon**, Production Manager.

**Janel Sharpe**, Traffic Manager.

**Rates:** On request.

**City of License:** Bloomington. **Station DMA:** Indianapolis, IN. **Rank:** 25.

Circulation © 2006 Nielsen. Coverage based on Nielsen study.

GrandTotal	Cable TV Households	Non-cable TV Households	Total TV Households
Estimated Station Totals *	609,790	495,560	1,105,350
Average Weekly Circulation (2006)	203,530	133,779	337,309
Average Daily Circulation (2006)			88,247
Station DMA Total	Cable TV Households	Non-cable TV Households	Total TV Households
Estimated Station Totals *	471,940	417,320	889,260
Average Weekly Circulation (2006)	167,327	125,108	292,435
Average Daily Circulation (2006)			79,052
Other DMA Total	Cable TV Households	Non-cable TV Households	Total TV Households
Estimated Station Totals *	137,850	78,240	216,090
Average Weekly Circulation (2006)	36,203	8,671	44,874
Average Daily Circulation (2006)			9,195

\*Estimated station totals are sums of the Nielsen TV and Cable TV household estimates for each county in which the station registers viewing of more than 5% as per the Nielsen Survey Methods.



**WTTV-DT**  
**Ch. 48**

**Network Service:** CW.

**Grantee:** Tribune Denver Radio Inc., 435 N. Michigan Ave., Chicago, IL 60611.

**Studio:** 6910 Network Place, Indianapolis, IN 46278.

**Mailing Address:** 6910 Network Place, Indianapolis, IN 46278.

**Phone:** 317-632-5900. **Fax:** 317-687-6534.

**E-mail:** wb4@wb4.com

**Web Site:** http://www.wb4.com

**Technical Facilities:** Channel No. 48 (674-680 MHz). Authorized power: 870-kw max. visual, aural. Antenna: 1043-ft above av. terrain, 961-ft. above ground, 1831-ft. above sea level.

Latitude	39°	24'	27"
Longitude	86°	08'	52"

Requests CP for change to 750-kw max. visual, 1171-ft above av. terrain, 1089-ft. above ground, 1959-ft. above sea level; BPCDT-20060707AFA.

**Note:** Latitude and longitude coordinates shown are based on the North American Datum of 1927 (NAD 27) as currently required by the Mass Media Bureau of the FCC.

**Ownership:** Tribune Broadcasting Co. (Group Owner).

**Began Operation:** Station operating under Special Temporary Authority at 4-kw max. visual; no on-air date

**Represented (sales):** Millennium Sales & Marketing.

**Personnel:**

**Jerome P. Martin**, Vice President & General Manager.

**Tim McMamara**, Sales Director.

**Sally Kohn**, General & Local Sales Manager.

**Rich Kittilstved**, Chief Engineer.

**Dan O'Sullivan**, Business Manager.

**Rusty Ricketts**, Program Director.



© 2007 Warren Communications News

**Michele Jarvis**, Promotion Director.

**Rob Gordon**, Production Manager.

**Janel Sharpe**, Traffic Manager.

**City of License:** Bloomington. **Station DMA:** Indianapolis, IN. **Rank:** 25.

**Nielsen Data:** Not available.

**WSJV**  
**Ch. 28**

**Network Service:** FOX.

**Licensee:** WSJV-TV Inc., 58096 County Rd. 7 S, Elkhart, IN 46517.

**Studio:** 58096 County Rd. 7 S, Elkhart, IN 46517.

**Mailing Address:** PO Box 28, South Bend, IN 46624.

**Phone:** 574-679-9758 (sales); 574-679-4545 (news). **Fax:** 574-294-1267.

**E-mail:** fox28@fox28.com

**Web Site:** http://www.fox28.com

**Technical Facilities:** Channel No. 28 (554-560 MHz). Authorized power: 5000-kw max. visual. Antenna: 1101-ft above av. terrain, 1017-ft. above ground, 1886-ft. above sea level.

Latitude 41° 36' 58"  
Longitude 86° 11' 38"

**Transmitter:** Grass Rd., 3-mi. SW of Mishawaka.

**Digital Facilities:** Channel No. 58 (734-740 MHz). Power: 220-kw max. visual, aural. Antenna: 981-ft above av. terrain, 899-ft. above ground, 1768-ft. above sea level.

Latitude 41° 36' 58"  
Longitude 86° 11' 38"

**FCC Digital File Number:** BPCDT-19991101ADP. Granted: September 29, 2005.

**Note:** Latitude and longitude coordinates shown are based on the North American Datum of 1927 (NAD 27) as currently required by the Mass Media Bureau of the FCC.

**Multichannel TV Sound:** Stereo only.

**News Service:** AP.

**Ownership:** Quincy Broadcasting Co. (Group Owner).

**Began Operation:** March 15, 1954. Sale to present owner by Truth Publishing Co. (John F. Dille Jr., et al.) approved by FCC March 31, 1975.

**Represented (sales):** Blair Television.

**Represented (legal):** Wilkinson Barker Knauer LLP.

**Represented (engineering):** Lohnes & Culver.

**Personnel:**

Kevin Sargent, Vice President & General Manager.

Richard Frid, General Sales Manager.

Dave Lenaway, Local Sales Manager.

Ed Kral, News Director.

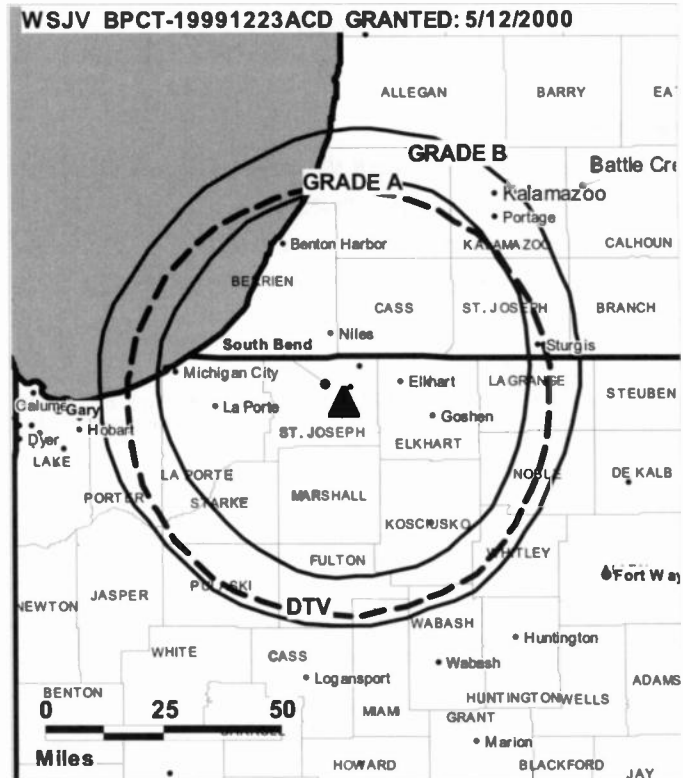
David Gooding, Chief Engineer.

Pam Yoder, Business Manager.

Judy Hammer, Program Director.

Todd Curtis, Promotion & Production Manager.

Cindy Miko, Traffic Manager.



© 2007 Warren Communications News

**Rates:** On request.

**City of License:** Elkhart. **Station DMA:** South Bend-Elkhart, IN. **Rank:** 88.

Circulation © 2006 Nielsen. Coverage based on Nielsen study.

GrandTotal	Cable TV Households	Non-cable TV Households	Total TV Households
Estimated Station Totals *	197,470	262,750	460,220
Average Weekly Circulation (2006)	117,236	124,395	241,631
Average Daily Circulation (2006)			86,532
Station DMA Total	Cable TV Households	Non-cable TV Households	Total TV Households
Estimated Station Totals *	156,530	176,660	333,190
Average Weekly Circulation (2006)	96,958	110,631	207,589
Average Daily Circulation (2006)			75,931
Other DMA Total	Cable TV Households	Non-cable TV Households	Total TV Households
Estimated Station Totals *	40,940	86,090	127,030
Average Weekly Circulation (2006)	20,278	13,764	34,042
Average Daily Circulation (2006)			10,601

\*Estimated station totals are sums of the Nielsen TV and Cable TV household estimates for each county in which the station registers viewing of more than 5% as per the Nielsen Survey Methods.

**WSJV-DT**  
**Ch. 58**

**Network Service:** FOX.

**Grantee:** WSJV Television, 58096 County Rd. 7S, Elkhart, IN 46517.

**Studio:** 58096 County Rd. 7 S, Elkhart, IN 46517.

**Mailing Address:** Box 28, South Bend, IN 46624.

**Phone:** 574-679-9758 (sales); 574-679-4545 (news). **Fax:** 574-294-1267.

**E-mail:** fox28@fox28.com

**Web Site:** http://www.fox28.com

**Technical Facilities:** Channel No. 58 (734-740 MHz). Authorized power: 220-kw max. visual, aural. Antenna: 981-ft above av. terrain, 899-ft. above ground, 1768-ft. above sea level.

Latitude	41°	36'	58"
Longitude	86°	11'	38"

**Note:** Latitude and longitude coordinates shown are based on the North American Datum of 1927 (NAD 27) as currently required by the Mass Media Bureau of the FCC.

**Ownership:** Quincy Broadcasting Co. (Group Owner).

**Began Operation:** Station operating under Special Temporary Authority at 42-kw max. visual; no on-air date

**Represented (sales):** Blair Television.

**Personnel:**

**Kevin Sargent**, Vice President & General Manager.

**Richard Frid**, General Sales Manager.

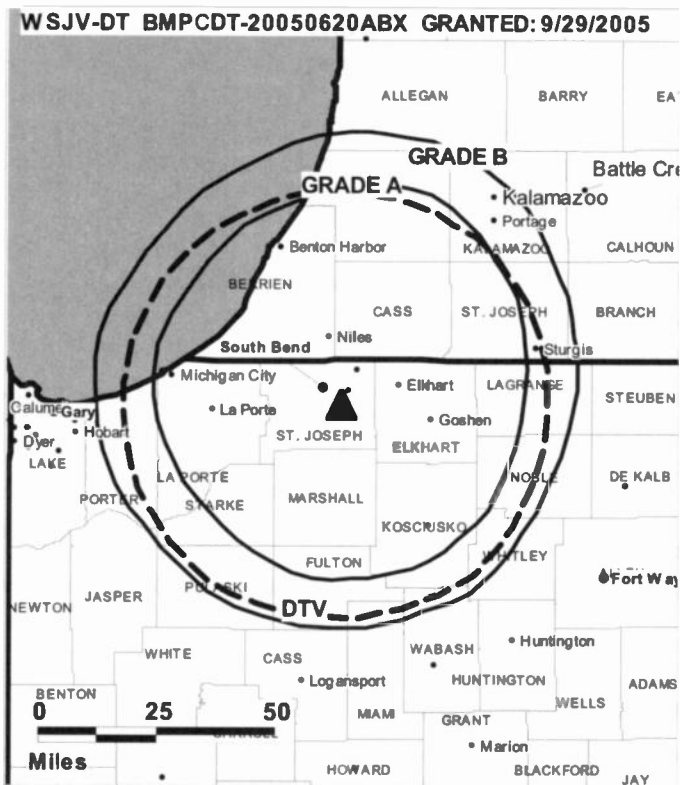
**Dave Lenaway**, Local Sales Manager.

**Pam Yoder**, Business Manager.

**Ed Kral**, News Director.

**David Gooding**, Chief Engineer.

**Judy Hammer**, Program Director.



**Todd Curtis**, Promotion & Production Manager.

**Cindy Miko**, Traffic Manager.

**City of License:** Elkhart. **Station DMA:** South Bend-Elkhart, IN. **Rank:** 88.

**Nielsen Data:** Not available.

**WEHT**  
**Ch. 25**

**Network Service:** ABC.

**Licensee:** Gilmore Broadcasting Corp., Box 25, Evansville, IN 47701.

**Studio:** 800 Marywood Dr., Henderson, KY 42420.

**Mailing Address:** Box 25, Evansville, IN 47701.

**Phone:** 800-879-8542; 270-826-9566. **Fax:** 270-826-6823.

**E-mail:** jsandwell@news25.us

**Web Site:** http://www.news25.us

**Technical Facilities:** Channel No. 25 (536-542 MHz). Authorized power: 1194-kw max. & 794-kw horizontal visual, 286-kw & 185-kw horizontal aural. Antenna: 1030-ft above av. terrain, 988-ft. above ground, 1449-ft. above sea level.

Latitude 37° 51' 56"  
Longitude 87° 34' 04"

**Transmitter:** Marywood Dr., Henderson, KY.

**Digital Facilities:** Channel No. 59 (740-746 MHz). Power: 59-kw max. visual. Antenna: 988-ft above av. terrain, 915-ft. above ground.

Latitude 37° 51' 57"  
Longitude 87° 34' 04"

**FCC Digital File Number:** BPCDT-19991021AAW. Granted: December 07, 1999.

**Note:** Latitude and longitude coordinates shown are based on the North American Datum of 1927 (NAD 27) as currently required by the Mass Media Bureau of the FCC.

**Satellite Earth Stations:** Transmitter Comark; DH Satellite, Ku-band; DH Satellite, C-band; Andrew, C-band; Scientific-Atlanta, 5-meter C-band; RCA, 5-meter Ku-band; Standard Agile Omni, Andrew receivers.

**News Service:** AP.

**Ownership:** Gilmore Broadcasting Corp. (Group Owner).

**Began Operation:** September 11, 1953. Sale to present owner by Henry S. Hilberg & Associates approved by FCC July 20, 1964 (Television Digest, Vol. 4:16, 29). Sale to Hilberg group by M. A. Lightman's Malco Theatres Inc. approved by FCC October 24, 1956 (Vol. 12:35, 43).

**Represented (sales):** Blair Television.

**Represented (legal):** Wiley, Rein & Fielding.

**Represented (engineering):** Cohen Dippell & Everist PC.

**Personnel:**

**Doug Padgett,** General Manager.

**Mike Riley,** Station Manager, General & Local Sales Manager.

**John Sandwell,** National Sales Manager.

**Bill Gladish,** News Director.

**Darren Gibson,** Chief Engineer.

**Jenny Funk,** Business Manager.

**Ginny Powers,** Program Director.

**Melisse Marks,** Promotion Director.

**Stan Newman,** Production Manager.



© 2007 Warren Communications News

**Betty Gibbons,** Traffic Manager.

**Sara Dye,** Community Affairs Director.

**Highest 30 Sec. Rate:** \$1500.

**City of License:** Evansville. **Station DMA:** Evansville, IN. **Rank:** 101.

Circulation © 2006 Nielsen. Coverage based on Nielsen study.

GrandTotal	Cable TV Households	Non-cable TV Households	Total TV Households
Estimated Station Totals *	192,750	142,720	335,470
Average Weekly Circulation (2006)	123,208	80,318	203,526
Average Daily Circulation (2006)			97,359
Station DMA Total	Cable TV Households	Non-cable TV Households	Total TV Households
Estimated Station Totals *	162,010	118,010	280,020
Average Weekly Circulation (2006)	110,253	77,192	187,445
Average Daily Circulation (2006)			92,081
Other DMA Total	Cable TV Households	Non-cable TV Households	Total TV Households
Estimated Station Totals *	30,740	24,710	55,450
Average Weekly Circulation (2006)	12,955	3,126	16,081
Average Daily Circulation (2006)			5,278

\*Estimated station totals are sums of the Nielsen TV and Cable TV household estimates for each county in which the station registers viewing of more than 5% as per the Nielsen Survey Methods.

**WEHT-DT**  
**Ch. 59**

**Network Service:** ABC.

**Licensee:** Gilmore Broadcasting Corp., Box 25, Evansville, IN 47701.

**Studio:** 800 Marywood Dr., Henderson, KY 42420.

**Mailing Address:** Box 25, Evansville, IN 47701.

**Phone:** 800-879-8542; 270-826-9566. **Fax:** 270-826-6823.

**E-mail:** jsandwell@abc25.com

**Web Site:** http://www.abc25.com

**Technical Facilities:** Channel No. 59 (740-746 MHz). Authorized power: 59-kw max. visual. Antenna: 988-ft above av. terrain, 915-ft. above ground.

Latitude	37°	51'	57"
Longitude	87°	34'	04"

**Note:** Latitude and longitude coordinates shown are based on the North American Datum of 1927 (NAD 27) as currently required by the Mass Media Bureau of the FCC.

**Ownership:** Gilmore Broadcasting Corp. (Group Owner).

**Began Operation:** November 17, 2001. High Definition.

**Represented (sales):** Blair Television.

**Personnel:**

**Doug Padgett,** General Manager.

**Mike Riley,** Station Manager, General & Local Sales Manager.

**John Sandwell,** National Sales Manager.

**Bill Gladish,** News Director.

**Darren Gibson,** Chief Engineer.

**Jenny Funk,** Business Manager.

**Ginny Powers,** Program Director.

**Melisse Marks,** Promotion Director.



© 2007 Warren Communications News

**Stan Newman,** Production Manager.

**Betty Gibbons,** Traffic Manager.

**Sara Dye,** Community Affairs Director.

**City of License:** Evansville. **Station OMA:** Evansville, IN. **Rank:** 101.

**Nielsen Data:** Not available.

**WEVV**  
**Ch. 44**

**Network Service:** CBS.

**Licensee:** ComCorp. of Indiana License Corp., PO Box 53708, Lafayette, LA 70505-3708.

**Studio:** 44 Main St., Evansville, IN 47708-1450.

**Mailing Address:** 44 Main St., Evansville, IN 47708-1450.

**Phone:** 812-464-4444. **Fax:** 812-465-9450.

**E-mail:** info@wevv.com

**Web Site:** http://www.wevv.com

**Technical Facilities:** Channel No. 44 (650-656 MHz). Authorized power: 1230-kw max. visual, 123-kw aural. Antenna: 970-ft above av. terrain, 981-ft. above ground, 1386-ft. above sea level.

Latitude 37° 53' 17"  
Longitude 87° 32' 37"

**Transmitter:** State Rd. 414, Henderson, KY.

**Digital Facilities:** Channel No. 45 (656-662 MHz). Power: 200-kw max. visual. Antenna: 943-ft above av. terrain, 914-ft. above ground.

Latitude 37° 53' 17"  
Longitude 87° 32' 37"

**FCC Digital File Number:** BPCDT-19991101AEQ. Granted: January 22, 2001.

**Note:** Latitude and longitude coordinates shown are based on the North American Datum of 1927 (NAD 27) as currently required by the Mass Media Bureau of the FCC.

**Multichannel TV Sound:** Stereo only.

**LMA:** Local marketing agreement with WTSN-LP (I), Evansville.

**Ownership:** Communications Corp. of America, Debtor-In-Possession (Group Owner).

**Began Operation:** November 17, 1983. Reorganization & addition of partners approved by FCC November 19, 1984. Sale to WEVV Inc. by Ohio Valley TV Inc. approved by FCC December 27, 1985. Sale to present owner by WEVV Inc. approved by FCC April 5, 1999. Transfer to Apollo Capital Management II Inc. & Thomas R. Galloway Sr. jointly approved by FCC April 16, 2004.

**Represented (sales):** Continental Television Sales.

**Represented (sales):** Canadian Communications Co.

**Represented (legal):** Fletcher, Heald & Hildreth PLC.

**Personnel:**

**Dan Robbins,** General Manager.

**Paula Hayward,** General Sales Manager.

**Carol Jullan,** National Sales Manager.

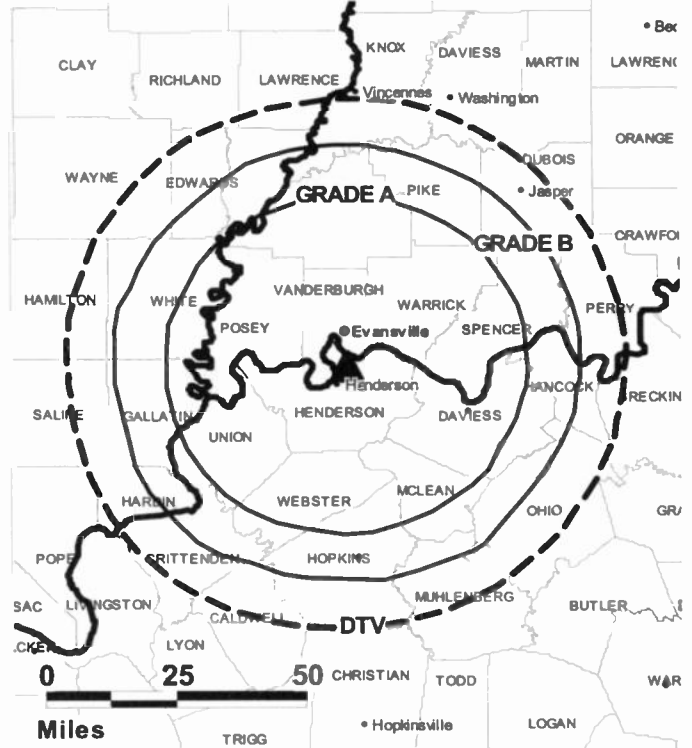
**Don Hollingsworth,** Chief Engineer.

**Angie Kaufman,** Business Manager.

**Joanne Provenzano,** Program Manager.

**Tim Black,** Marketing & Promotion Director.

**WEVV BMPCT-19830718KH GRANTED: 9/14/1983**



**Brent Zerby,** Production Director.

**Highest 30 Sec. Rate:** \$800.

**City of License:** Evansville. **Station DMA:** Evansville, IN. **Rank:** 101.

Circulation © 2006 Nielsen. Coverage based on Nielsen study.

GrandTotal	Cable TV Households	Non-cable TV Households	Total TV Households
Estimated Station Totals *	184,310	130,830	315,140
Average Weekly Circulation (2006)	103,977	60,159	164,136
Average Daily Circulation (2006)			66,058

Station DMA Total	Cable TV Households	Non-cable TV Households	Total TV Households
Estimated Station Totals *	162,010	118,010	280,020
Average Weekly Circulation (2006)	95,814	59,001	154,815
Average Daily Circulation (2006)			63,208

Other DMA Total	Cable TV Households	Non-cable TV Households	Total TV Households
Estimated Station Totals *	22,300	12,820	35,120
Average Weekly Circulation (2006)	8,163	1,158	9,321
Average Daily Circulation (2006)			2,850

\*Estimated station totals are sums of the Nielsen TV and Cable TV household estimates for each county in which the station registers viewing of more than 5% as per the Nielsen Survey Methods.

**WEVV-DT**

**Ch. 45**

**Network Service:** MNT, CBS.

**Grantee:** ComCorp of Indiana License Corp., PO Box 53708, Lafayette, LA 70505-3708.

**Studio:** 44 Main St., Evansville, IN 47708.

**Mailing Address:** 44 Main St., Evansville, IN 47708-1450.

**Phone:** 812-464-4444. **Fax:** 812-465-9450.

**E-mail:** info@wevv.com

**Web Site:** http://www.wevv.com

**Technical Facilities:** Channel No. 45 (656-662 MHz). Authorized power: 200-kw max. visual. Antenna: 943-ft above av. terrain, 914-ft. above ground.

Latitude	37°	53'	17"
Longitude	87°	32'	37"

**Note:** Latitude and longitude coordinates shown are based on the North American Datum of 1927 (NAD 27) as currently required by the Mass Media Bureau of the FCC.

**Ownership:** Communications Corp. of America, Debtor-In-Possession (Group Owner).

**Began Operation:** Station operating under Special Temporary Authority at 1-kw max. visual; no on-air date

**Represented (legal):** Fletcher, Heald & Hildreth PLC.

**Represented (sales):** Continental Television Sales.

**Personnel:**

**Dan Robbins**, General Manager.

**Paula Hayward**, General Sales Manager.

**Carol Julian**, National Sales Manager.

**Don Hollingsworth**, Chief Engineer.

**Angie Kaufman**, Business Manager.

**Joanne Provenzano**, Program Manager.

**WEVV-DT BPCDT-19991101AEQ GRANTED: 1/22/2001**



© 2007 Warren Communications News

**Tim Black**, Marketing & Promotion Director.

**Brent Zerby**, Production Director.

**City of License:** Evansville. **Station DMA:** Evansville, IN. **Rank:** 101.

**Nielsen Data:** Not available.

**WFIE**  
**Ch. 14**

**Network Service:** NBC.

**Licensee:** LibCo Inc., 2215 B Renaissance Dr., Suite 5, Las Vegas, NV 89119.

**Studio:** 1115 Mount Auburn Rd., Evansville, IN 47720.

**Mailing Address:** Box 1414, Evansville, IN 47701.

**Phone:** 812-426-1414. **Fax:** 812-426-1945.

**E-mail:** lhinstedt@14wfie.com

**Web Site:** http://www.14wfie.com

**Technical Facilities:** Channel No. 14 (470-476 MHz). Authorized power: 2510-kw max. visual. Antenna: 1017-ft above av. terrain, 906-ft. above ground, 1404-ft. above sea level.

Latitude 37° 53' 14"  
Longitude 87° 31' 07"

**Digital Facilities:** Channel No. 46 (662-668 MHz). Power: 250-kw max. visual, aural. Antenna: 1017-ft above av. terrain, 906-ft. above ground, 1404-ft. above sea level.

Latitude 37° 53' 14"  
Longitude 87° 31' 07"

**FCC Digital File Number:** BPCDT-19991101AFP. Granted: April 12, 2002.

**Note:** Latitude and longitude coordinates shown are based on the North American Datum of 1927 (NAD 27) as currently required by the Mass Media Bureau of the FCC.

**Multichannel TV Sound:** Stereo only.

**Satellite Earth Stations:** Transmitter RCA; Andrew, 3-meter Ku-band; ADM, 3-meter; Harris, 6-meter; Scientific-Atlanta, Harris receivers.

**News Service:** AP.

**Ownership:** Raycom Media Inc. (Group Owner).

**Began Operation:** November 9, 1953. Sale to present owner by Cosmos Broadcasting Corp. approved by FCC January 17, 2006. Sale to Cosmos Broadcasting Corp. by Orion Broadcasting approved by FCC August 14, 1981. Sale to Orion by Jesse D. Fine theatre family approved by FCC July 18, 1956.

**Represented (sales):** Harrington, Righter & Parsons Inc.

**Represented (legal):** Covington & Burling.

**Personnel:**

Lucy Himstedt, General Manager.

Clarence Mann, Operations, Production & Creative Services Director.

Linda Haddix, General Sales Manager.

Joe McCool, Local Sales Manager.

Linda Lender, National Sales Manager.

Bob Freeman, News Director.

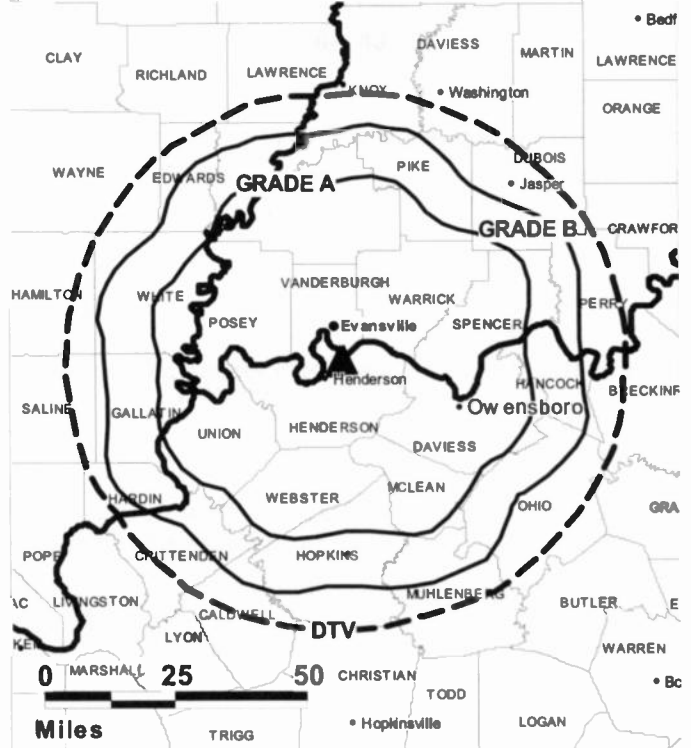
Jim Sears, Chief Engineer.

Sam Schaeffer, Business Manager.

Kirk Williams, Program Manager.

Gil Mazur, Marketing Director.

**WRE BPCT-20010117ACT GRANTED: 1/30/2001**



Marie Young, Traffic Manager.

Bruce Villines, Public Services Director.

**Highest 30 Sec. Rate:** \$2000.

**City of License:** Evansville. **Station DMA:** Evansville, IN. **Rank:** 101.

Circulation © 2006 Nielsen. Coverage based on Nielsen study.

GrandTotal	Cable TV Households	Non-cable TV Households	Total TV Households
Estimated Station Totals *	184,680	142,720	327,400
Average Weekly Circulation (2006)	126,618	80,425	207,043
Average Daily Circulation (2006)			115,023
Station OMA Total	Cable TV Households	Non-cable TV Households	Total TV Households
Estimated Station Totals *	162,010	118,010	280,020
Average Weekly Circulation (2006)	118,068	77,418	195,486
Average Daily Circulation (2006)			110,841
Other OMA Total	Cable TV Households	Non-cable TV Households	Total TV Households
Estimated Station Totals *	22,670	24,710	47,380
Average Weekly Circulation (2006)	8,550	3,007	11,557
Average Daily Circulation (2006)			4,182

\*Estimated station totals are sums of the Nielsen TV and Cable TV household estimates for each county in which the station registers viewing of more than 5% as per the Nielsen Survey Methods.



**WFIE-DT**  
**Ch. 46**

**Network Service:** NBC.

**Licensee:** LibCo Inc., 2215 B Renaissance Dr., Suite 5, Las Vegas, NV 89119.

**Studio:** 1115 Mount Auburn Rd., Evansville, IN 47720.

**Mailing Address:** Box 1414, Evansville, IN 47701.

**Phone:** 812-426-1414. **Fax:** 812-426-1945.

**E-mail:** lhimstedt@14wfie.com

**Web Site:** <http://www.14wfie.com>

**Technical Facilities:** Channel No. 46 (662-668 MHz). Authorized power: 250-kw max. visual, aural. Antenna: 1017-ft above av. terrain, 906-ft. above ground, 1404-ft. above sea level.

Latitude	37°	53'	14"
Longitude	87°	31'	07"

**Note:** Latitude and longitude coordinates shown are based on the North American Datum of 1927 (NAD 27) as currently required by the Mass Media Bureau of the FCC.

**Ownership:** Raycom Media Inc. (Group Owner).

**Began Operation:** July 9, 2002. Standard Definition.

**Represented (legal):** Covington & Burling.

**Personnel:**

**Lucy Himstedt**, General Manager.

**Clarence Mann**, Operations, Production & Creative Services Director.

**Linda Haddix**, General Sales Manager.

**Joe McCool**, Local Sales Manager.

**Linda Lender**, National Sales Manager.

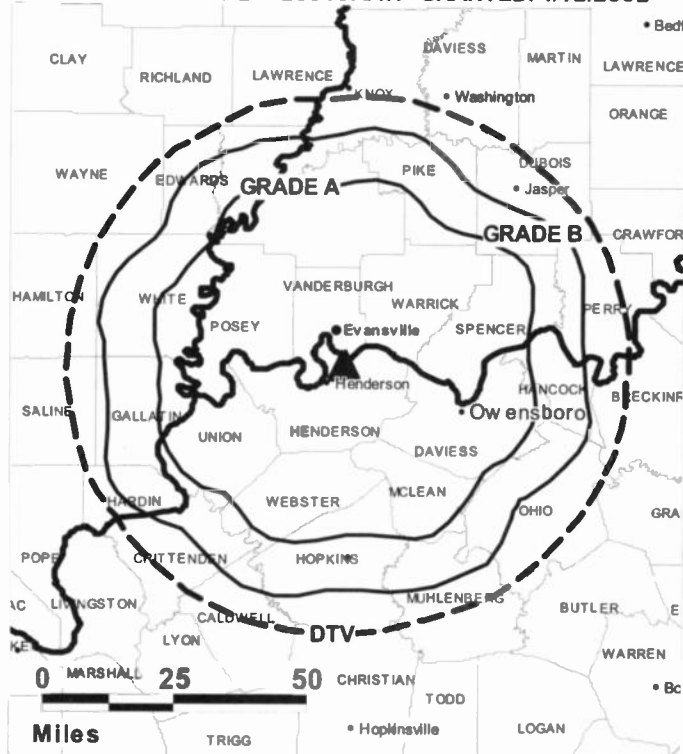
**Bob Freeman**, News Director.

**Jim Sears**, Chief Engineer.

**Sam Schaeffer**, Business Manager.

**Kirk Williams**, Program Director.

**WFE-DT BMPCDT-20020313AAW GRANTED: 4/12/2002**



© 2007 Warren Communications News

**Gil Mazur**, Marketing Director.

**Marie Young**, Traffic Manager.

**Bruce Villines**, Public Service Director.

**City of License:** Evansville. **Station OMA:** Evansville, IN. **Rank:** 101.

**Nielsen Data:** Not available.

**WTVW**  
**Ch. 7**

**Network Service:** FOX.

**Licensee:** GNS Media of Evansville Inc., 117 Oaks Court, Pickens, SC 29761.

**Studio:** 477 Carpenter St., Evansville, IN 47708.

**Mailing Address:** 477 Carpenter St., Evansville, IN 47708.

**Phone:** 812-424-7777. **Fax:** 812-421-4040.

**E-mail:** john@wtvw.com

**Web Site:** http://www.wtvw.com

**Technical Facilities:** Channel No. 7 (174-180 MHz). Authorized power: 316-kw visual, 63.2-kw aural. Antenna: 1000-ft above av. terrain, 1013-ft. above ground, 1493-ft. above sea level.

Latitude 38° 01' 27"  
Longitude 87° 21' 43"

**Transmitter:** 1-mi. S of Chandler.

**Digital Facilities:** Channel No. 28 (554-560 MHz). Power: 1000-kw max. visual. Antenna: 896-ft above av. terrain, 823-ft. above ground.

Latitude 38° 01' 27"  
Longitude 87° 21' 43"

**FCC Digital File Number:** BPCDT-19991101ACY. Granted: May 03, 2001.

**Note:** Latitude and longitude coordinates shown are based on the North American Datum of 1927 (NAD 27) as currently required by the Mass Media Bureau of the FCC.

**Satellite Earth Stations:** Transmitter RCA; Andrew, 7.3-meter C-band; AFC, 3.7-meter Ku-band; DH Satellite, 4.5-meter KC-band; Andrew, 4.5-meter C-band; ADM, 4.5-meter C-band; Standard Agile Omni, Avantek receivers.

**News Service:** AP.

**Ownership:** G. Neil Smith (Group Owner).

**Began Operation:** August 21, 1956. Sale to present owner by Nexstar Broadcasting Group Inc. approved by FCC December 1, 2003. Merger of Quorum Broadcast Holdings Inc. into Nexstar Broadcasting Group Inc. approved by FCC October 30, 2003. Sale to Quorum Broadcast Holdings Inc. by Petracom Equity Partners LP approved by FCC May 4, 1998 (Television Digest, Vol. 37:37). Sale to Petracom Equity Partners LP by Banam Broadcasting Inc. approved by FCC May 31, 1995. Assignment of license to BankAmerica Corp. from Woods Communication Group Inc. granted March 16, 1993. Sale to Broad Street TV granted August 17, 1988 (Vol.28:25) but not consummated. Sale to Charles Woods by Fuqua Communications approved by FCC November 17, 1980. Sale of control to Fuqua by Polaris Corp. approved by FCC September 26, 1966 (Vol. 5:51, 6:39). Sale of control to Producers Inc. (Polaris) by Ferris E. Traylor, Res Schepp & Miklos Sperling approved by FCC 1962 (Vol. 2:35).

**Represented (sales):** Millennium Sales & Marketing.

**Represented (legal):** Drinker Biddle & Reath LLP.

**Personnel:**

**Mike Smith,** Vice President & General Manager.

**Jerry Hogan,** General Sales Manager.

**Steve Parkinson,** National Sales Manager.

**Bob Walters,** News Director.

**Gary Maier,** Chief Engineer.

**Jo Burke,** Business Manager.

**Pam Miller,** Program Director.



© 2007 Warren Communications News

**Bryan Gibbs,** Production Manager.

**Kevin McWilliams,** Creative Services Director.

**Teresa Isbell,** Traffic Manager.

**Highest 30 Sec. Rate:** \$3500.

**City of License:** Evansville. **Station DMA:** Evansville, IN. **Rank:** 101.

Circulation © 2006 Nielsen. Coverage based on Nielsen study.

GrandTotal	Cable TV Households	Non-cable TV Households	Total TV Households
Estimated Station Totals *	193,300	153,770	347,070
Average Weekly Circulation (2006)	102,279	78,231	180,510
Average Daily Circulation (2006)			72,204

Station OMA Total	Cable TV Households	Non-cable TV Households	Total TV Households
Estimated Station Totals *	162,010	118,010	280,020
Average Weekly Circulation (2006)	91,433	71,562	162,995
Average Daily Circulation (2006)			66,551

Other OMA Total	Cable TV Households	Non-cable TV Households	Total TV Households
Estimated Station Totals *	31,290	35,760	67,050
Average Weekly Circulation (2006)	10,846	6,669	17,515
Average Daily Circulation (2006)			5,653

\*Estimated station totals are sums of the Nielsen TV and Cable TV household estimates for each county in which the station registers viewing of more than 5% as per the Nielsen Survey Methods.

**WTVW-DT**

**Ch. 28**

**Network Service:** FOX.

**Grantee:** GNS Media of Evansville Inc., 117 Oaks Court, Pickens, SC 29761.

**Studio:** 477 Carpenter St., Evansville, IN 47708.

**Mailing Address:** 477 Carpenter St., Evansville, IN 47708.

**Phone:** 812-424-7777. **Fax:** 812-421-4040.

**E-mail:** john@wtvw.com

**Web Site:** http://www.wtvw.com

**Technical Facilities:** Channel No. 28 (554-560 MHz). Authorized power: 1000-kw max. visual. Antenna: 896-ft above av. terrain, 823-ft. above ground.

Latitude	38°	01'	27"
Longitude	87°	21'	43"

**Note:** Latitude and longitude coordinates shown are based on the North American Datum of 1927 (NAD 27) as currently required by the Mass Media Bureau of the FCC.

**Ownership:** G. Neil Smith (Group Owner).

**Began Operation:** Station operating under Special Temporary Authority at 4.5-kw max. visual; no on-air date

**Represented (legal):** Drinker Biddle & Reath LLP.

**Represented (sales):** Millennium Sales & Marketing.

**Personnel:**

**Mike Smith**, Vice President & General Manager.

**Jerry Hogan**, General Sales Manager.

**Steve Parkinson**, National Sales Manager.

**Bob Walters**, News Director.

**Gary Maier**, Chief Engineer.

**Jo Burke**, Business Manager.

**Pam Miller**, Program Director.



© 2007 Warren Communications News

**Bryan Gibbs**, Production Manager.

**Kevin McWilliams**, Creative Services Director.

**Teresa Isbell**, Traffic Manager.

**City of License:** Evansville. **Station DMA:** Evansville, IN. **Rank:** 101.

**Nielsen Data:** Not available.

**WANE-DT**  
**Ch. 4**

**Network Service:** CBS.

**Grantee:** Indiana Broadcasting LLC., 2915 W. State Blvd., Fort Wayne, IN 46808.

**Studio:** 2915 W. State Blvd., Fort Wayne, IN 46808.

**Mailing Address:** 2915 W. State Blvd., Fort Wayne, IN 46808.

**Phone:** 260-424-1515; 260-422-5644. **Fax:** 260-424-1428.

**E-mail:** talkback@wane.com

**Web Site:** http://www.wane.com

**Technical Facilities:** Channel No. 4 (66-72 MHz). Authorized power: 1.5-kw visual. Antenna: 797-ft above av. terrain, 774-ft. above ground.

Latitude	41°	05'	38"
Longitude	85°	10'	48"

Requests modification of CP for change to 1000-kw visual, 794-ft above av. terrain, 771-ft. above ground, 1581-ft. above sea level; BMPCDT-20021002ACJ.

**Note:** Latitude and longitude coordinates shown are based on the North American Datum of 1927 (NAD 27) as currently required by the Mass Media Bureau of the FCC.

**Ownership:** LIN TV Corp. (Group Dwner).

**Began Operation:** Station operating under Special Temporary Authority at 68-kw max. visual; no on-air date

**Represented (sales):** Petry Television Inc.

**Personnel:**

Alan Riebe, President, General Manager & General Sales Manager.

Tom Antisdell, Local Sales Manager.

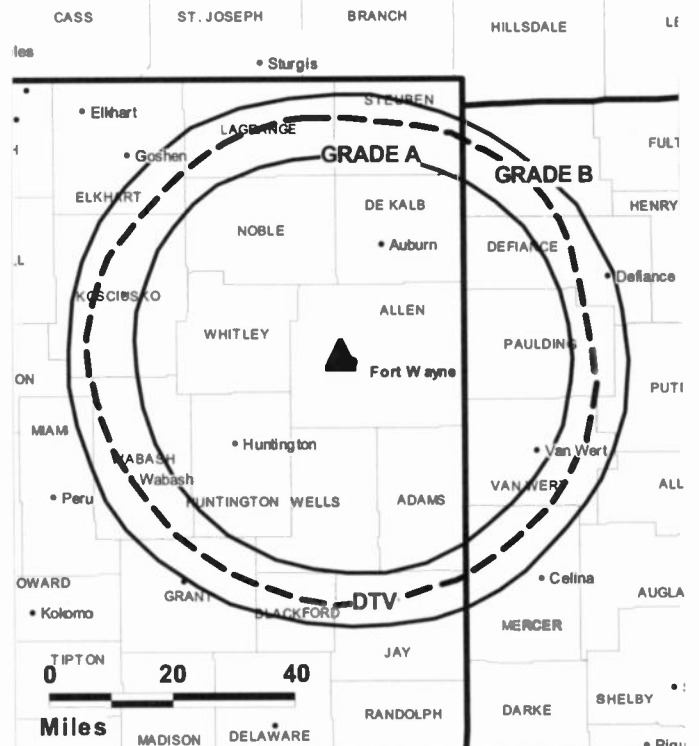
Ted Linn, News Director.

Mark Johnson, Chief Engineer.

Randell E. Culbertson, Financial Manager.

Jerry Greider, Promotion Director.

**WANE-DT BPCDT-19991018AAQ GRANTED: 1/16/2001**



© 2007 Warren Communications News

Jim Riecken, Production Manager.

Lauri Miller-Goheen, Traffic Manager.

**City of License:** Fort Wayne. **Station DMA:** Fort Wayne, IN. **Rank:** 106.

**Nielsen Data:** Not available.

**WANE-TV**  
**Ch. 15**

**Network Service:** CBS.

**Licensee:** Indiana Broadcasting LLC, Box 1515, Fort Wayne, IN 46801.

**Studio:** 2915 W. State Blvd., Fort Wayne, IN 46808.

**Mailing Address:** 2915 W. State Blvd., Fort Wayne, IN 46808.

**Phone:** 260-424-1515. **Fax:** 260-424-1428.

**E-mail:** talkback@wane.com

**Web Site:** http://www.wane.com

**Technical Facilities:** Channel No. 15 (476-482 MHz). Authorized power: 2450-kw max. visual, & 28.2-kw horizontal aural. Antenna: 827-ft above av. terrain, 804-ft. above ground, 1615-ft. above sea level.

Latitude 41° 05' 38"  
Longitude 85° 10' 48"

**Transmitter:** 2915 W. State Blvd.

**Digital Facilities:** Channel No. 4 (66-72 MHz). Power: 1.5-kw visual. Antenna: 797-ft above av. terrain, 774-ft. above ground.

Latitude 41° 05' 38"  
Longitude 85° 10' 48"

**FCC Digital File Number:** BPCDT-19991018AAQ. Granted: January 16, 2001.

**Note:** Latitude and longitude coordinates shown are based on the North American Datum of 1927 (NAD 27) as currently required by the Mass Media Bureau of the FCC.

**News Services:** CNN Newsource, CBS Newspath, AP.

**Ownership:** LIN TV Corp. (Group Owner).

**Began Operation:** September 26, 1954. Sale to Chancellor Media Corp. dismissed (Television Digest, Vol. 38:28; 39:12). Sale of controlling interest in LIN to Hicks, Muse, Tate, & Furst from AT&T approved by FCC March 2, 1998 (Vol. 37:33, 42, 43; 38:2, 10). Sale to present owner by Corinthian Broadcasting approved by FCC November 28, 1983 (Vol. 23: 36). Sale to Corinthian by Universal Broadcasting (McConnell) approved by FCC October 10, 1956. Sale as WINT by R. Morris Pierce group approved by FCC June 13, 1956 (Vol. 12:24, 34, 41).

**Represented (sales):** Petry Television Inc.

**Represented (legal):** Covington & Burling.

**Represented (engineering):** Moffet, Larson & Johnson Inc.

**Personnel:**

Alan Riebe, President, General Manager & General Sales Manager.

Tom Antisdal, Local Sales Manager.

Ted Linn, News Director.

Mark Johnson, Chief Engineer.

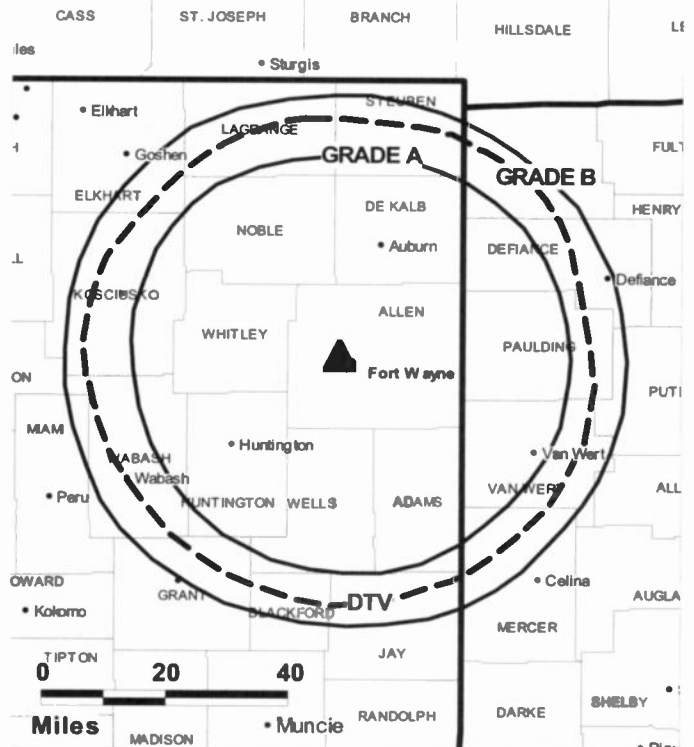
Randell E. Culbertson, Financial Manager.

Jerry Greider, Promotion Director.

Jim Riecken, Production Manager.

Lauri Miller-Goheen, Traffic Manager.

**WANE-TV BPCT-20000413ABS GRANTED: 3/2/2001**



© 2007 Warren Communications News

**Rates:** On request.

**City of License:** Fort Wayne. **Station DMA:** Fort Wayne, IN. **Rank:** 106.

Circulation © 2006 Nielsen. Coverage based on Nielsen study.

GrandTotal	Cable TV Households	Non-cable TV Households	Total TV Households
Estimated Station Totals *	193,540	229,310	422,850
Average Weekly Circulation (2006)	116,245	116,469	232,714
Average Daily Circulation (2006)			124,703
Station OMA Total	Cable TV Households	Non-cable TV Households	Total TV Households
Estimated Station Totals *	130,700	139,800	270,500
Average Weekly Circulation (2006)	100,826	101,883	202,709
Average Daily Circulation (2006)			113,979
Other OMA Total	Cable TV Households	Non-cable TV Households	Total TV Households
Estimated Station Totals *	62,840	89,510	152,350
Average Weekly Circulation (2006)	15,419	14,586	30,005
Average Daily Circulation (2006)			10,724

\*Estimated station totals are sums of the Nielsen TV and Cable TV household estimates for each county in which the station registers viewing of more than 5% as per the Nielsen Survey Methods.

**WFFT-DT**  
**Ch. 36**

**Network Service:** FOX.

**Grantee:** Nexstar Broadcasting Inc., 909 Lake Carolyn Pkwy., Suite 1450, Irving, TX 75039.

**Studio:** 3707 Hillegas Rd., Fort Wayne, IN 46808.

**Mailing Address:** Box 8655, Fort Wayne, IN 46898-8655.

**Phone:** 260-471-5555. **Fax:** 260-484-4331.

**E-mail:** bblacher@wfft.com

**Web Site:** http://www.wfft.com

**Technical Facilities:** Channel No. 36 (602-608 MHz). Authorized power: 1000-kw max. visual. Antenna: 791-ft above av. terrain, 781-ft. above ground, 820-ft. above sea level.

Latitude	41°	06'	33"
Longitude	85°	11'	42"

**Note:** Latitude and longitude coordinates shown are based on the North American Datum of 1927 (NAD 27) as currently required by the Mass Media Bureau of the FCC.

**Satellite Earth Stations:** Transmitter Acrodyne; RCA, Ku-band; AFC, 3.7-meter; Prodelin, 4.5-meter C-band; Comtech, 5-meter C-band; M/A-Com, Agile Omni receivers.

**Ownership:** Nexstar Broadcasting Group Inc. (Group Owner).

**Began Operation:** Station operating under Special Temporary Authority at 0.97-kw max. visual; no on-air date

**Represented (legal):** Drinker Biddle & Reath LLP.

**Represented (sales):** Millennium Sales & Marketing.

**Personnel:**

**Robert M. Blacher,** Vice President & General Manager.

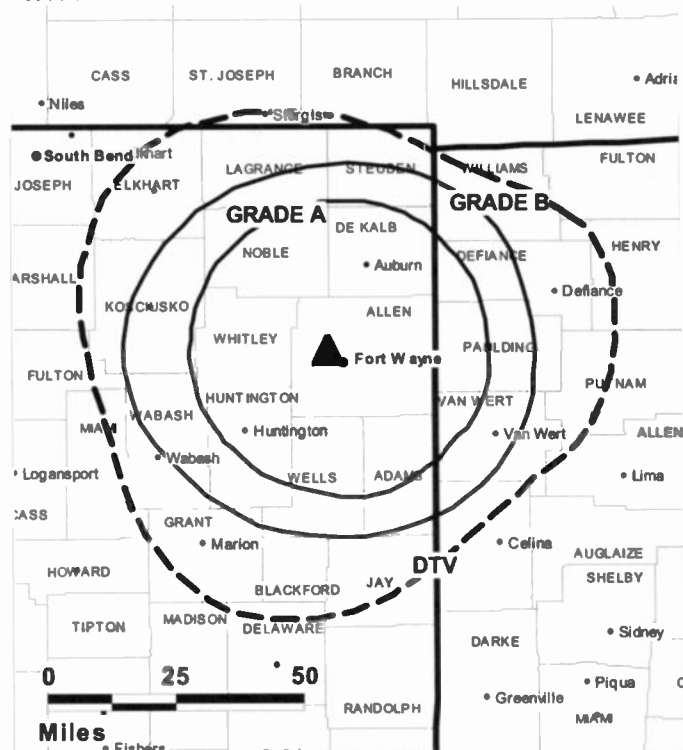
**John Parker,** Creative Services Manager.

**Bill Ritchart,** General & National Sales Manager.

**Khris West,** Chief Engineer.

**Karen Brickel,** Business Manager.

WFFT-DT BPCDT-19991029ADC GRANTED: 9/28/2001



© 2007 Warren Communications News

**Kelly Bellis,** Program Director.

**Nancy Redding,** Traffic Manager.

**Elizabeth Stirn,** Community Affairs Director.

**City of License:** Fort Wayne. **Station DMA:** Fort Wayne, IN. **Rank:** 106.

**Nielsen Data:** Not available.

**WFFT-TV  
Ch. 55**

**Network Service:** FOX.

**Licensee:** Nexstar Broadcasting Inc., 909 Lake Carolyn Pkwy., Suite 1450, Irving, TX 75039.

**Studio:** 3707 Hillegas Rd., Fort Wayne, IN 46808.

**Mailing Address:** Box 8655, Fort Wayne, IN 46898-8655.

**Phone:** 260-471-5555. **Fax:** 260-484-4331.

**E-mail:** bblacher@wfft.com

**Web Site:** http://www.wfft.com

**Technical Facilities:** Channel No. 55 (716-722 MHz). Authorized power: 603-kw max. & 389-kw horizontal visual, 60.3-kw & 38.9-kw horizontal aural. Antenna: 761-ft above av. terrain, 781-ft. above ground, 1601-ft. above sea level.

Latitude 41° 06' 33"  
Longitude 85° 11' 42"

**Transmitter:** 3707 Hillegas Rd.

**Digital Facilities:** Channel No. 36 (602-608 MHz). Power: 1000-kw max. visual. Antenna: 791-ft above av. terrain, 781-ft. above ground, 820-ft. above sea level.

Latitude 41° 06' 33"  
Longitude 85° 11' 42"

**FCC Digital File Number:** BPCDT-19991101AFP. Granted: September 28, 2001.

**Note:** Latitude and longitude coordinates shown are based on the North American Datum of 1927 (NAD 27) as currently required by the Mass Media Bureau of the FCC.

**Satellite Earth Stations:** Transmitter Acrodyne; RCA, Ku-band; AFC, 3.7-meter; Prodelin, 4.5-meter C-band; Comtech, 5-meter C-band; M/A-Com, Agile Omni receivers.

**News Services:** CNN Newsource, AP.

**Ownership:** Nexstar Broadcasting Group Inc. (Group Owner).

**Began Operation:** December 21, 1977. Merger of Quorum Broadcast Holdings Inc. into present owner approved by FCC October 30, 2003. Sale to Quorum Broadcast Holdings Inc. by Midwest Holdings Partnership LP (Douglas Wolf) who had acquired from Great Trails Broadcasting Corp., approved by FCC December 14, 1988 (Television Digest, Vol. 38:46).

**Represented (sales):** Blair Television.

**Represented (legal):** Drinker Biddle & Reath LLP.

**Personnel:**

**Robert M. Blacher**, Vice President & General Manager.

**John Parker**, Creative Services Manager.

**Bill Ritchhart**, General & National Sales Manager.


**Khris M. West**, Chief Engineer.

**Karen Brickel**, Business Manager.

**Kelly Bellis**, Program Director.

**Nancy Redding**, Traffic Manager.

**WFFT-TV BPCT-20001002AGD GRANTED: 4/5/2001**



© 2007 Warren Communications News

**Elizabeth Stirn**, Community Affairs Director.

**Rates:** On request.

**City of License:** Fort Wayne. **Station DMA:** Fort Wayne, IN. **Rank:** 106.

Circulation © 2006 Nielsen. Coverage based on Nielsen study.

GrandTotal	Cable TV Households	Non-cable TV Households	Total TV Households
Estimated Station Totals *	182,760	203,720	386,480
Average Weekly Circulation (2006)	72,910	69,876	142,786
Average Daily Circulation (2006)			47,596
Station DMA Total	Cable TV Households	Non-cable TV Households	Total TV Households
Estimated Station Totals *	130,700	139,800	270,500
Average Weekly Circulation (2006)	61,348	63,403	124,751
Average Daily Circulation (2006)			42,040
Other DMA Total	Cable TV Households	Non-cable TV Households	Total TV Households
Estimated Station Totals *	52,060	63,920	115,980
Average Weekly Circulation (2006)	11,562	6,473	18,035
Average Daily Circulation (2006)			5,556

\*Estimated station totals are sums of the Nielsen TV and Cable TV household estimates for each county in which the station registers viewing of more than 5% as per the Nielsen Survey Methods.

**WISE-DT**  
**Ch. 19**

**Network Service:** MNT, NBC.

**Grantee:** WISE-TV License LLC, c/o Granite Broadcasting Corp., 767 3rd Ave., 34th Floor, New York, NY 10017.

**Studio:** 2633 W. State Blvd., Fort Wayne, IN 46808.

**Mailing Address:** 2633 W. State Blvd., Fort Wayne, IN 46808.

**Phone:** 260-422-7474. **Fax:** 260-422-7702.

**E-mail:** feedback@wise33.com

**Web Site:** http://www.nbc33.com

**Technical Facilities:** Channel No. 19 (500-506 MHz). Authorized power: 350-kw max. visual. Antenna: 736-ft above av. terrain, 726-ft. above ground.

Latitude	41°	05'	39"
Longitude	85°	10'	36"

**Note:** Latitude and longitude coordinates shown are based on the North American Datum of 1927 (NAD 27) as currently required by the Mass Media Bureau of the FCC.

**Ownership:** Granite Broadcasting Corp. (Group Owner).

**Began Operation:** Station operating under Special Temporary Authority at 9.9-kw max. visual; no on-air date

**Represented (legal):** Akin, Gump, Strauss, Hauer & Feld LLP.

**Personnel:**

**John Dawson**, General Manager & General Sales Manager.

**Sherry Avara**, Local Sales Manager.


**Dave Stephens**, National Sales Manager.

**Matt Kyle**, Chief Engineer.

**Ed Shick**, Business Manager.

**Tad Frank**, Promotion & Marketing Director.

WISE-DT BPCDT-19991101AFL GRANTED: 8/20/2001



© 2007 Warren Communications News

**Diana Burns**, Traffic Manager.

**City of License:** Fort Wayne. **Station DMA:** Fort Wayne, IN. **Rank:** 106.

**Nielsen Data:** Not available.



**WISE-TV**  
**Ch. 33**

**Network Service:** NBC.

**Licensee:** WISE-TV License LLC, c/o Granite Broadcasting Corp., 767 3rd Ave., 34th Floor, New York, NY 10017.

**Studio:** 2633 W. State Blvd., Fort Wayne, IN 46808.

**Mailing Address:** 2633 W. State Blvd., Fort Wayne, IN 46808.

**Phone:** 260-422-7474. **Fax:** 260-422-7702.

**E-mail:** feedback@wise33.com

**Web Site:** http://www.nbc33.com

**Technical Facilities:** Channel No. 33 (584-590 MHz). Authorized power: 589-kw max. visual, 58.9-kw aural. Antenna: 770-ft above av. terrain, 793-ft. above ground, 1593-ft. above sea level.

Latitude 41° 05' 36"  
Longitude 85° 10' 28.47"

**Transmitter:** 2633 W. State Blvd.

**Digital Facilities:** Channel No. 19 (500-506 MHz). Power: 350-kw max. visual. Antenna: 736-ft above av. terrain, 726-ft. above ground.

Latitude 41° 05' 39"  
Longitude 85° 10' 36"

**FCC Digital File Number:** BPCDT-19991101AFL. Granted: August 10, 2001.

**Note:** Latitude and longitude coordinates shown are based on the North American Datum of 1927 (NAD 27) as currently required by the Mass Media Bureau of the FCC.

**Multichannel TV Sound:** Stereo only.

**Satellite Earth Stations:** Transmitter Advanced Broadcasting; AFC, 3.7-meter KC-band; Comtech, 5-meter C-band; Standard Communications, M/A-Corn receivers.

**News Service:** AP.

**Ownership:** Granite Broadcasting Corp. (Group Owner).

**Began Operation:** November 21, 1953. Sale to present owner by New Vision Group LLC approved by FCC December 8, 2004. Sale to New Vision Group LLC by Corporation for General Trade (Joseph R. Cloutier Trust) approved by FCC December 19, 2002. Sale to Corporation for General Trade (Joseph R. Cloutier Trust) by Wabash Valley Broadcasting Corp. approved by FCC November 23, 1983. Sale to Wabash by Federated Media Inc. approved by FCC July 30, 1974 (Television Digest, Vol. 14:32). Sale to FMI by Truth Publishing Co. approved by FCC March 10, 1971 (Vol. 10:27). Sale to Truth Publishing Co. by Clarence L. Schust, H. Leslie Popp & associates approved by FCC March 13, 1957 (Vol. 13:5, 11).

**Represented (sales):** Blair Television.

**Represented (legal):** Akin, Gump, Strauss, Hauer & Feld LLP.

**Personnel:**

John Dawson, General Manager & General Sales Manager.

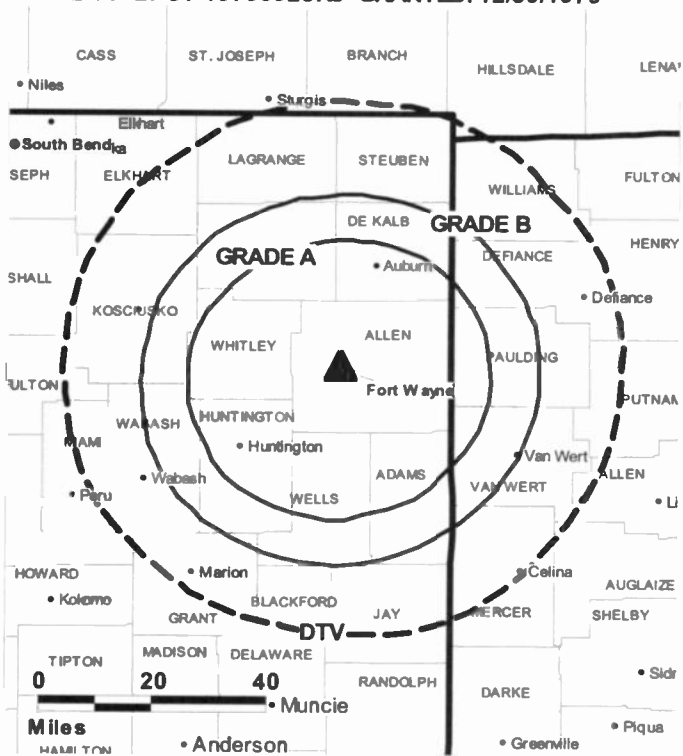
Sherry Avara, Local Sales Manager.

Dave Stephens, National Sales Manager.

Matt Kyle, Chief Engineer.

Ed Shick, Business Manager.

**WISE-TV BPCT-19790925KJ GRANTED: 12/30/1979**



© 2007 Warren Communications News

Tad Frank, Promotion & Marketing Manager.

Diana Burns, Traffic Manager.

**Highest 30 Sec. Rate:** \$5000.

**City of License:** Fort Wayne. **Station DMA:** Fort Wayne, IN. **Rank:** 106.

Circulation © 2006 Nielsen. Coverage based on Nielsen study.

GrandTotal	Cable TV Households	Non-cable TV Households	Total TV Households
Estimated Station Totals *	204,000	190,990	394,990
Average Weekly Circulation (2006)	97,450	93,465	190,915
Average Daily Circulation (2006)			82,275
Station DMA Total	Cable TV Households	Non-cable TV Households	Total TV Households
Estimated Station Totals *	130,700	139,800	270,500
Average Weekly Circulation (2006)	85,568	85,265	170,833
Average Daily Circulation (2006)			76,385
Other DMA Total	Cable TV Households	Non-cable TV Households	Total TV Households
Estimated Station Totals *	73,300	51,190	124,490
Average Weekly Circulation (2006)	11,882	8,200	20,082
Average Daily Circulation (2006)			5,890

\*Estimated station totals are sums of the Nielsen TV and Cable TV household estimates for each county in which the station registers viewing of more than 5% as per the Nielsen Survey Methods.

**WPTA**  
**Ch. 21**

**Network Service:** ABC.

**Licensee:** Malara Broadcast Group of Fort Wayne Licensee LLC, 5880 Midnight Pass Rd., Suite 701, Siesta Key, FL 34242.

**Studio:** 3401 Butler Rd., Fort Wayne, IN 46808.

**Mailing Address:** Box 2121, Fort Wayne, IN 46801.

**Phone:** 260-483-0584; 260-483-8111. **Fax:** 260-483-2568.

**E-mail:** wpta@wpta.com

**Web Site:** http://www.wpta.com

**Technical Facilities:** Channel No. 21 (512-518 MHz). Authorized power: 562-kw max. & 490-kw horizontal visual, 56.2-kw & 49-kw horizontal aural. Antenna: 740-ft above av. terrain, 770-ft. above ground, 1582-ft. above sea level.

Latitude 41° 06' 08"  
Longitude 85° 11' 04"

Holds CP for change to 735-ft above av. terrain, 745-ft. above ground, 1542-ft. above sea level; lat. 41° 06' 07.9", long. 85° 11' 04.9", BPCT-20041029ADU.

**Transmitter:** 3401 Butler Rd.

**Digital Facilities:** Channel No. 24 (530-536 MHz). Power: 335-kw max. visual. Antenna: 736-ft above av. terrain, 746-ft. above ground, 1543-ft. above sea level.

Latitude 41° 006' 007"  
Longitude 85° 11' 004"

**FCC Digital File Number:** BPCDT-19991027ACJ. Granted: June 11, 2002.

**Note:** Latitude and longitude coordinates shown are based on the North American Datum of 1927 (NAD 27) as currently required by the Mass Media Bureau of the FCC.

**Satellite Earth Stations:** Transmitter Harris; Andrew, 7-meter C-band; Microdyne, 7.3-meter C-band; Andrew, 4.5-meter KC-band; Andrew, 4.5-meter C-band; Tiernan, Scientific-Atlanta, Microdyne, Avantek, Andrew receivers.

**News Services:** UPI, NIWS, AP, ABC NewsDne.

**Ownership:** TCM Media Associates LLC (Group Owner).

**Began Operation:** September 28, 1957. Sale to present owner by Granite Broadcasting Corp. approved by FCC December 8, 2004. Sale to Granite Broadcasting Corp. by Pulitzer Publishing Co. approved by FCC September 25, 1989 (Television Digest, Vol. 29:34). Sale to Pulitzer by Gannett Co. Inc. approved by FCC May 12, 1983 (Vol. 23:2). Merger of Combined Communications with Gannett Co. approved by FCC June 7, 1979 (Vol. 18:20, 38; 19:24). Sale to Combined by Sarkes Tarzian Inc. approved by FCC April 4, 1973 (Vol. 12:41; 13:7).

**Represented (sales):** Continental Television Sales.

**Represented (legal):** Wolf, Block, Schorr & Solis-Cohen LLP.

**Personnel:**

Chris Fedele, President & General Manager.

Doug Barrow, General Sales Manager.

Lynn Dziedzic, National Sales Manager.


Kristine Putt, Regional Sales Manager.

Don Bradley, News Director.

Bret Angel, Chief Engineer.

Debbie Sand, Business Manager.

**WPTA BPCT-20041029ADU GRANTED: 6/2/2005**



**Adrian Guenther,** Promotions Manager.

**Jim Turcovsky,** Production Manager.

**Georgeann Lauer,** Traffic Manager.

**Highest 30 Sec. Rate:** \$1200.

**City of License:** Fort Wayne. **Station DMA:** Fort Wayne, IN. **Rank:** 106.

Circulation © 2006 Nielsen. Coverage based on Nielsen study.

GrandTotal	Cable TV Households	Non-cable TV Households	Total TV Households
Estimated Station Totals *	237,550	218,710	456,260
Average Weekly Circulation (2006)	128,453	113,339	241,792
Average Daily Circulation (2006)			118,995
Station DMA Total	Cable TV Households	Non-cable TV Households	Total TV Households
Estimated Station Totals *	130,700	139,800	270,500
Average Weekly Circulation (2006)	99,124	97,152	196,276
Average Daily Circulation (2006)			103,369
Other DMA Total	Cable TV Households	Non-cable TV Households	Total TV Households
Estimated Station Totals *	106,850	78,910	185,760
Average Weekly Circulation (2006)	29,329	16,187	45,516
Average Daily Circulation (2006)			15,626

\*Estimated station totals are sums of the Nielsen TV and Cable TV household estimates for each county in which the station registers viewing of more than 5% as per the Nielsen Survey Methods.

**WPTA-DT**  
**Ch. 24**

**Network Service:** CW, ABC.

**Licensee:** Malara Broadcast Group of Fort Wayne Licensee LLC, 5880 Midnight Pass Rd., Suite 701, Siesta Key, FL 34242.

**Studio:** 3401 Butler Rd., Fort Wayne, IN 46808.

**Mailing Address:** Box 2121, Fort Wayne, IN 46801.

**Phone:** 260-483-0584; 260-483-8111. **Fax:** 260-483-2568.

**E-mail:** wpta@wpta.com

**Web Site:** http://www.wpta.com

**Technical Facilities:** Channel No. 24 (530-536 MHz). Authorized power: 335-kw max. visual. Antenna: 736-ft above av. terrain, 746-ft. above ground, 1543-ft. above sea level.

Latitude	41°	006'	007"
Longitude	85°	11'	004"

**Note:** Latitude and longitude coordinates shown are based on the North American Datum of 1927 (NAD 27) as currently required by the Mass Media Bureau of the FCC.

**Ownership:** TCM Media Associates LLC (Group Owner).

**Began Operation:** Station operating; no on-air date

**Represented (legal):** Wolf, Block, Schorr & Solis-Cohen LLP.

**Represented (sales):** Continental Television Sales.

**Personnel:**

Chris Fedele, President & General Manager.

Doug Barrow, General Sales Manager.

Lynn Dziedzic, National Sales Manager.

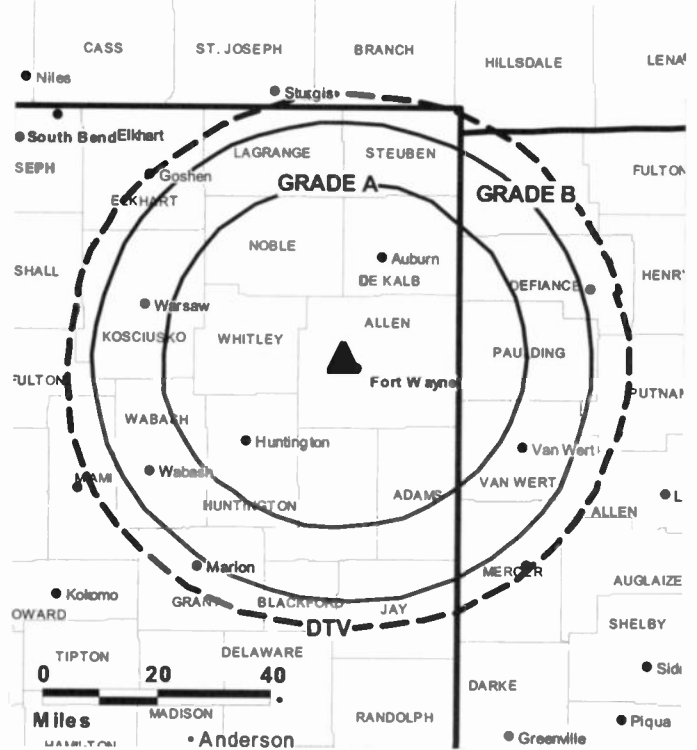
Kristine Putt, Regional Sales Manager.

Don Bradley, News Director.

Bret Angel, Chief Engineer.

Debbie Sand, Business Manager.

**WPTA-DT BPCDT-19991027ACJ GRANTED: 6/11/2002**



© 2007 Warren Communications News

**Adrian Guenther, Promotions Manager.**

**Jim Turcovsky, Production Manager.**

**Georgeann Lauer, Traffic Manager.**

**City of License:** Fort Wayne. **Station DMA:** Fort Wayne, IN. **Rank:** 106.

**Nielsen Data:** Not available.

**WPWR-DT**

**Ch. 51**

**Network Service:** MNT.

**Grantee:** Fox Television Stations Inc., 5151 Wisconsin Ave. NW, Washington, DC 20016.

**Studio:** 205 N. Michigan Ave., Chicago, IL 60601.

**Mailing Address:** 205 N. Michigan Ave., Suite 200, Chicago, IL 60601.

**Phone:** 312-565-5532. **Fax:** 312-819-1332.

**Web Site:** <http://www.upnchicago.com>

**Technical Facilities:** Channel No. 51 (692-698 MHz). Authorized power: 1000-kw max. visual. Antenna: 1716-ft above av. terrain, 1713-ft. above ground.

Latitude	41°	52'	44"
Longitude	87°	38'	17"

**Note:** Latitude and longitude coordinates shown are based on the North American Datum of 1927 (NAD 27) as currently required by the Mass Media Bureau of the FCC.

**Ownership:** Fox Television Holdings Inc. (Group Owner).

**Began Operation:** March 12, 2002. High Definition. Station operating under Special Temporary Authority at 350-kw max. visual.

**Represented (legal):** Hogan & Hartson LLP.

**Personnel:**

**Patrick Mullen**, Vice President & General Manager.

**Cathy Coghlan**, Vice President, General Sales.

**John Nuck**, Vice President, Program & Administration.

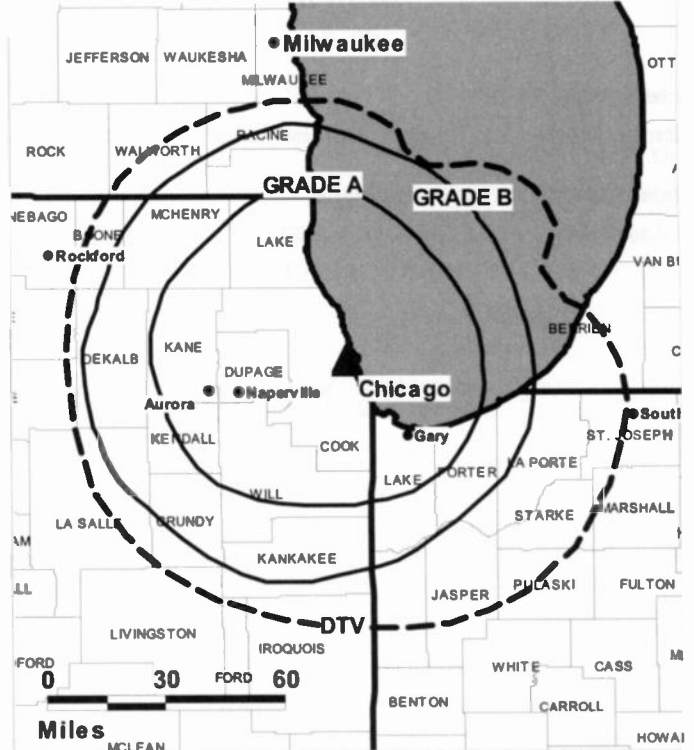
**Jim Marketti**, Vice President, Creative Services.

**John Baich**, Vice President, Engineering.

**Carrie Conzelman**, Finance Director.

**Jenny Maroney**, Local Sales Manager.

**WPWR-DT BPCDT-19991101ALA GRANTED: 6/4/2001**



© 2007 Warren Communications News

**Lisa Pizana**, Traffic Manager.

**Wanda Wells**, Public Affairs Manager.

**City of License:** Gary. **Station DMA:** Chicago, IL. **Rank:** 3.

**Nielsen Data:** Not available.

**WPWR-TV**  
**Ch. 50**

**Network Service:** MNT.

**Licensee:** Fox Television Stations Inc., 5151 Wisconsin Ave. NW, Washington, DC 20016.

**Studio:** 205 N. Michigan Ave., Chicago, IL 60601.

**Mailing Address:** 205 N. Michigan Ave., Suite 200, Chicago, IL 60601.

**Phone:** 312-565-5532. **Fax:** 312-819-1332.

**Web Site:** <http://www.upnchicago.com>

**Technical Facilities:** Channel No. 50 (686-692 MHz). Authorized power: 5000-kw max. visual, 500-kw aural. Antenna: 1623-ft above av. terrain, 1627-ft. above ground, 2222-ft. above sea level.

Latitude 41° 52' 44"  
Longitude 87° 38' 10"

**Transmitter:** Sears Tower, 233 S. Wacker Dr.

**Digital Facilities:** Channel No. 51 (692-698 MHz). Power: 1000-kw max. visual. Antenna: 1716-ft above av. terrain, 1713-ft. above ground.

Latitude 41° 52' 44"  
Longitude 87° 38' 17"

**FCC Digital File Number:** BPCDT-19991101ALA. Granted: June 04, 2001.

**Note:** Latitude and longitude coordinates shown are based on the North American Datum of 1927 (NAD 27) as currently required by the Mass Media Bureau of the FCC.

**Multichannel TV Sound:** Stereo only.

**Satellite Earth Stations:** Transmitter Comark; Comtech, 7.3-meter C-band; Comtech, 5-meter KC-band.

**AM Affiliate:** WSBC, 1-kw, 1240 kHz, WCFJ, 1-kw, 1470 kHz.

**News Service:** CNN Newssource.

**Ownership:** Fox Television Holdings Inc. (Group Owner).

**Began Operation:** January 1, 1987. Sale to present owner by Newsweb Corp. (Fred Eychaner) approved by FCC August 12, 2002. Sale to Newsweb Corp. (Fred Eychaner) by New Metro West Corp. (Channel 50 TV) approved by FCC Dec. 12, 1991.

**Represented (sales):** Blair Television.

**Represented (legal):** Hogan & Hartson LLP.

**Represented (engineering):** E. Harold Munn Jr. & Associates Inc.

**Represented (engineering):** duTreil, Lundin & Rackley Inc.

**Personnel:**

**Patrick Mullen**, Vice President & General Manager.

**Cathy Coghlan**, Vice President, Sales.

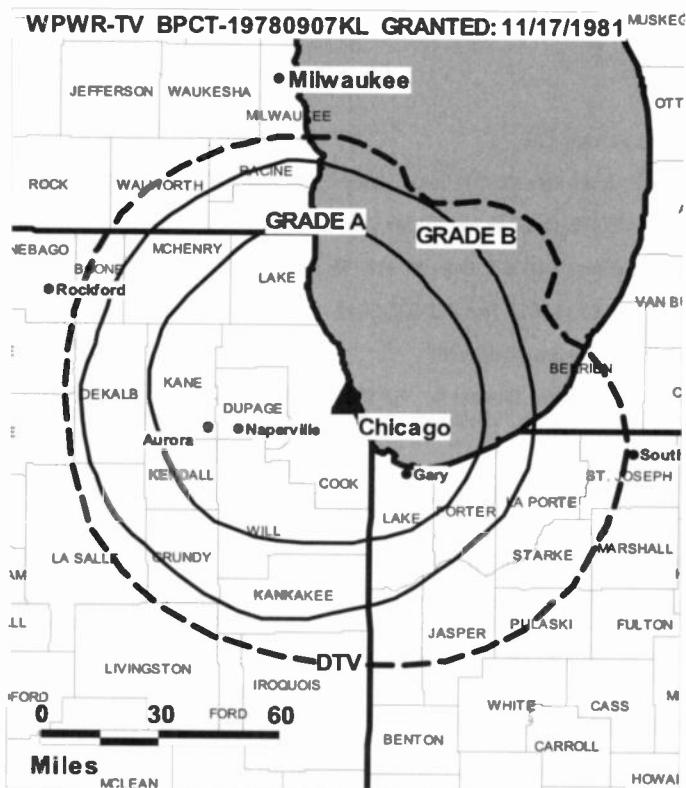
**Jim Marketti**, Vice President & Creative Services Manager.

**John Nuck**, Vice President, Programming & Administration.

**John Baich**, Vice President, Engineering.

**Carrie Conzelman**, Finance Director.

**Jenny Maroney**, Local Sales Manager.



© 2007 Warren Communications News

**Lisa Pizana**, Traffic Director.

**Wanda Wells**, Public Affairs Manager.

**Rates:** On request.

**City of License:** Gary. **Station DMA:** Chicago, IL. **Rank:** 3.

Circulation © 2006 Nielsen. Coverage based on Nielsen study.

GrandTotal	Cable TV Households	Non-cable TV Households	Total TV Households
Estimated Station Totals *	2,277,930	1,071,770	3,349,700
Average Weekly Circulation (2006)	952,623	412,736	1,365,359
Average Daily Circulation (2006)			424,976
Station DMA Total	Cable TV Households	Non-cable TV Households	Total TV Households
Estimated Station Totals *	2,272,230	1,063,650	3,335,880
Average Weekly Circulation (2006)	952,309	412,314	1,364,623
Average Daily Circulation (2006)			424,822
Other DMA Total	Cable TV Households	Non-cable TV Households	Total TV Households
Estimated Station Totals *	5,700	8,120	13,820
Average Weekly Circulation (2006)	314	422	736
Average Daily Circulation (2006)			154

\*Estimated station totals are sums of the Nielsen TV and Cable TV household estimates for each county in which the station registers viewing of more than 5% as per the Nielsen Survey Methods.

**WJYS**

**Ch. 62**

**Network Service:** IND.

**Licensee:** Jovon Broadcasting Corp., 18600 S. Oak Park Ave., Tinley Park, IL 60477.

**Studio:** 18600 S. Oak Park Ave., Tinley Park, IL 60477.

**Mailing Address:** 18600 S. Oak Park Ave., Tinley Park, IL 60477.

**Phone:** 708-633-0001. **Fax:** 708-633-0040.

**E-mail:** lradcliffe@wjystv62.com

**Technical Facilities:** Channel No. 62 (758-764 MHz). Authorized power: 5000-kw max. visual. Antenna: 479-ft above av. terrain, 472-ft. above ground, 1165-ft. above sea level.

Latitude 41° 33' 10"  
Longitude 87° 47' 09"

**Transmitter:** 1.2-mi. S of Tinley Park.

**Digital Facilities:** Channel No. 36 (602-608 MHz). Power: 50-kw max. visual. Antenna: 1493-ft above av. terrain, 1497-ft. above ground, 2092-ft. above sea level.

Latitude 41° 52' 44"  
Longitude 87° 38' 10"

**FCC Digital File Number:** BPCDT-981224KF. Granted: January 09, 2002.

**Note:** Latitude and longitude coordinates shown are based on the North American Datum of 1927 (NAD 27) as currently required by the Mass Media Bureau of the FCC.

**Ownership:** Jovon Broadcasting Corp. (Group Owner).

**Began Operation:** March 2, 1991.

**Represented (legal):** Dow, Lohnes & Albertson PLLC.

**Represented (engineering):** E. Harold Munn Jr. & Associates Inc.

**Personnel:**

Lonnie Radcliff, Executive Vice President & General Sales Manager.

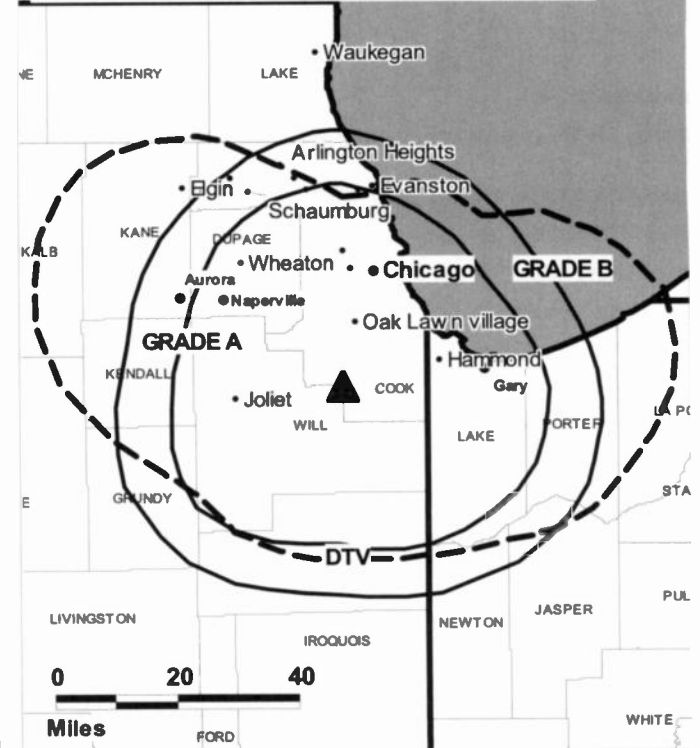
Joseph Stroud, General Manager.

Jan Heritage, Program Director & Traffic Manager.

**Rates:** On request.

**City of License:** Hammond. **Station DMA:** Chicago, IL. **Rank:** 3.

**WJYS BMPCT-19880822KF GRANTED: 11/30/1988**



© 2007 Warren Communications News

Circulation © 2006 Nielsen. Coverage based on Nielsen study.

GrandTotal	Cable TV Households	Non-cable TV Households	Total TV Households
Estimated Station Totals *	1,699,230	147,490	1,846,720
Average Weekly Circulation (2006)	139,688	9,698	149,386
Average Daily Circulation (2006)			24,396

Station DMA Total	Cable TV Households	Non-cable TV Households	Total TV Households
Estimated Station Totals *	1,699,230	147,490	1,846,720
Average Weekly Circulation (2006)	139,688	9,698	149,386
Average Daily Circulation (2006)			24,396

\*Estimated station totals are sums of the Nielsen TV and Cable TV household estimates for each county in which the station registers viewing of more than 5% as per the Nielsen Survey Methods.

**WJYS-DT**  
**Ch. 36**

**Network Service:** IND.

**Licensee:** Jovon Broadcasting Corp., 18600 S. Oak Park Ave., Tinley Park, IL 60477.

**Studio:** 18600 S. Oak Park Ave., Tinley Park, IN 60477.

**Mailing Address:** 18600 S. Oak Park Ave., Tinley Park, IL 60477.

**Phone:** 708-633-0001. **Fax:** 708-633-0040.

**E-mail:** lradcliffe@wjystv62.com

**Technical Facilities:** Channel No. 36 (602-608 MHz). Authorized power: 50-kw max. visual. Antenna: 1493-ft above av. terrain, 1497-ft. above ground, 2092-ft. above sea level.

Latitude	41°	52'	44"
Longitude	87°	38'	10"

**Transmitter:** Sears Tower, 233 S. Wacker Dr., Chicago, IL.

**Note:** Latitude and longitude coordinates shown are based on the North American Datum of 1927 (NAD 27) as currently required by the Mass Media Bureau of the FCC.

**Ownership:** Jovon Broadcasting Corp. (Group Owner).

**Began Operation:** August 1, 2002. Standard Definition.

**Personnel:**

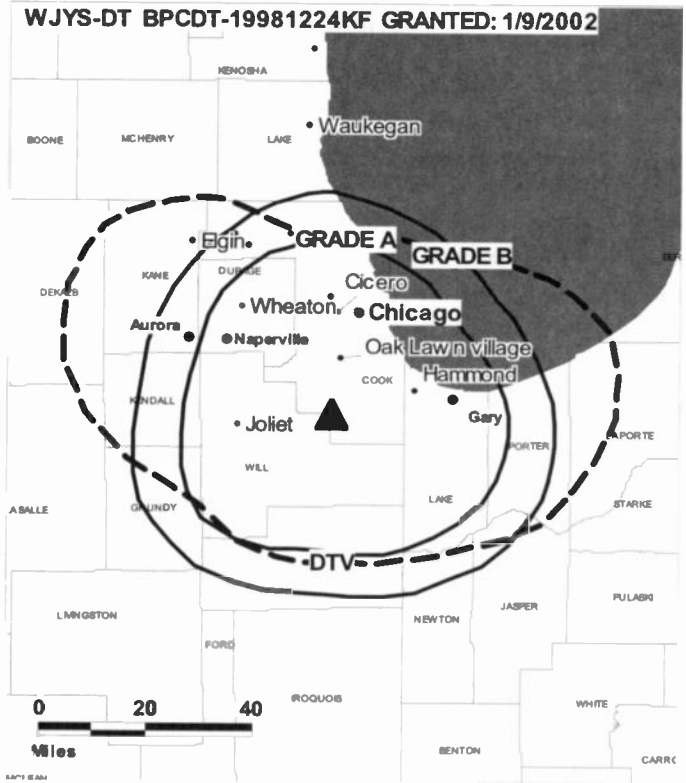
**Lonnie Radcliffe**, Executive Vice President & General Sales Manager.

**Joseph A. Stroud**, General Manager.

**Jan Heritage**, Program Director & Traffic Manager.

**City of License:** Hammond. **Station DMA:** Chicago, IL. **Rank:** 3.

**Nielsen Data:** Not available.



**WHMB-DT**  
**Ch. 16**

**Network Service:** IND.

**Grantee:** LeSea Broadcasting of Indianapolis Inc., 61300 S. Ironwood Rd., PO Box 12, South Bend, IN 46614.

**WHMB-TV:** 10511 Greenfield Ave., Noblesville, IN 46060.

**Mailing Address:** PO Box 50450, Indianapolis, IN 46250.

**Phone:** 317-773-5050. **Fax:** 317-776-4051.

**E-mail:** kpasson@leseas.com

**Web Site:** http://www.whmbtv.com

**Technical Facilities:** Channel No. 16 (482-488 MHz). Authorized power: 163-kw max. visual, aural. Antenna: 991-ft above av. terrain, 992-ft. above ground, 1827-ft. above sea level.

Latitude	39°	53'	40"
Longitude	86°	12'	21"

**Note:** Latitude and longitude coordinates shown are based on the North American Datum of 1927 (NAD 27) as currently required by the Mass Media Bureau of the FCC.

**Ownership:** LeSea Broadcasting Corp. (Group Owner).

**Began Operation:** December 2, 2002. Standard Definition. Station operating under Special Temporary Authority at 18.6-kw max. visual.

**Personnel:**

Keith Passon, General Manager.

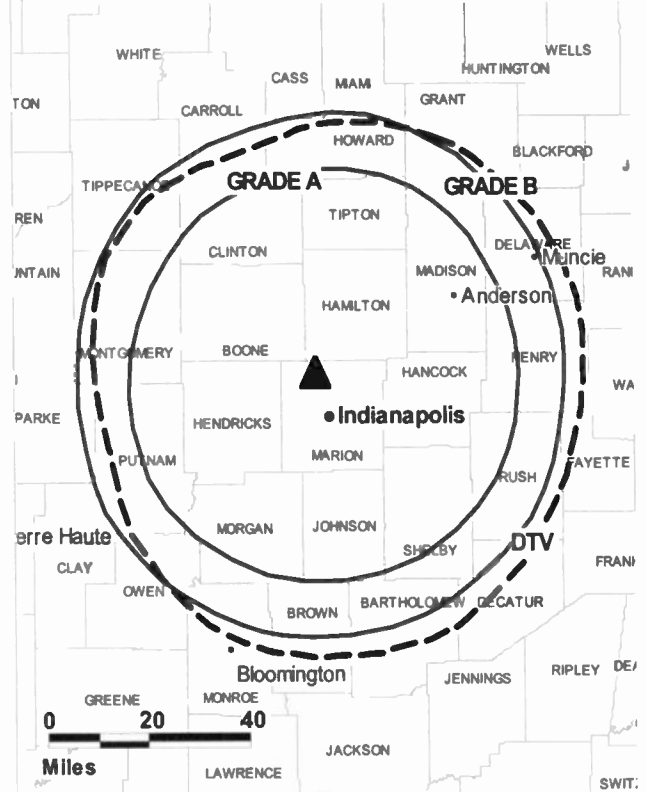
Steve Whitesell, Chief Engineer.

Jeff Elliott, Production Manager.

Karen Robinson, Office & Traffic Manager.

**City of License:** Indianapolis. **Station DMA:** Indianapolis, IN. **Rank:** 25.

WHMB-DT BMDPDT-20060502ADC GRANTED: 6/15/2006



© 2007 Warren Communications News

Nielsen Data: Not available.



**WHMB-TV**  
**Ch. 40**

**Network Service:** IND.

**Licensee:** LeSea Broadcasting of Indianapolis Inc., 61300 S. Ironwood Rd., South Bend, IN 46614.

**WHMB-TV:** 10511 Greenfield Ave., Noblesville, IN 46060.

**Mailing Address:** PO Box 50450, Indianapolis, IN 46250.

**Phone:** 317-773-5050. **Fax:** 317-776-4051.

**E-mail:** kpasson@lsea.com

**Web Site:** <http://www.whmbtv.com>

**Technical Facilities:** Channel No. 40 (626-632 MHz). Authorized power: 2090-kw max. & 1579-kw horizontal visual, 209-kw & 157.9-kw horizontal aural. Antenna: 990-ft above av. terrain, 980-ft. above ground, 1815-ft. above sea level.

Latitude 39° 53' 40"  
Longitude 86° 12' 21"

**Transmitter:** 7701 Walnut Dr., Indianapolis.

**Digital Facilities:** Channel No. 16 (482-488 MHz). Power: 163-kw max. visual, aural. Antenna: 991-ft above av. terrain, 992-ft. above ground, 1827-ft. above sea level.

Latitude 39° 53' 40"  
Longitude 86° 12' 21"

**FCC Digital File Number:** BPCDT-19991014AAA. Granted: June 15, 2006.

**Note:** Latitude and longitude coordinates shown are based on the North American Datum of 1927 (NAD 27) as currently required by the Mass Media Bureau of the FCC.

**Ownership:** LeSea Broadcasting Corp. (Group Owner).

**Began Operation:** January 25, 1971. Sale to present owner by Dr. Wendell Hansen approved by FCC August 15, 1972.

**Personnel:**

Keith Passon, General Manager.

Steve Whitesell, Chief Engineer.

Jeff Elliott, Production Manager.

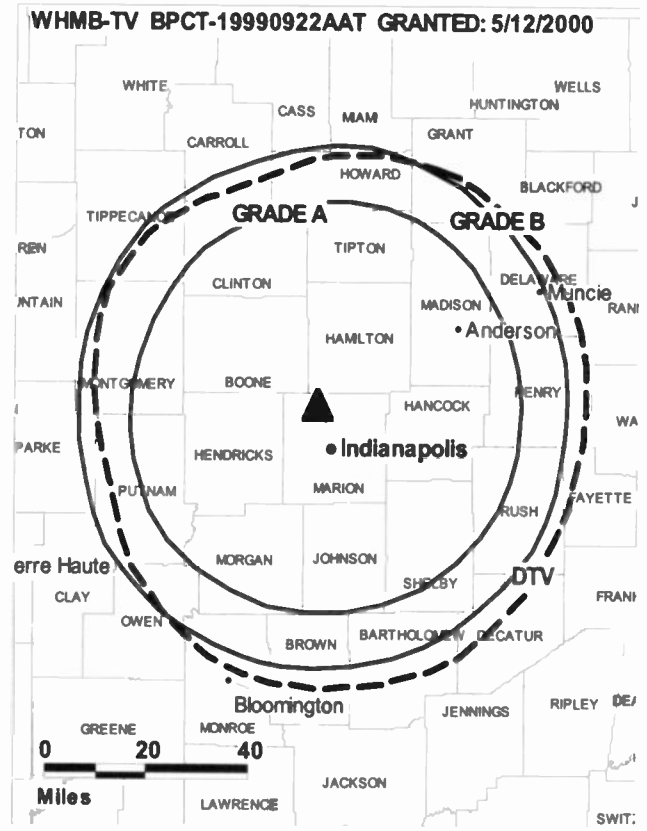
Karen Robinson, Office & Traffic Manager.

**City of License:** Indianapolis. **Station DMA:** Indianapolis, IN. **Rank:** 25.



FULLY SEARCHABLE • CONTINUOUSLY UPDATED • DISCOUNT RATES FOR PRINT PURCHASERS

For more information call 800-771-9202 or visit [www.warren-news.com](http://www.warren-news.com)



© 2007 Warren Communications News

Circulation © 2006 Nielsen. Coverage based on Nielsen study.

GrandTotal	Cable TV Households	Non-cable TV Households	Total TV Households
Estimated Station Totals *	539,410	286,650	826,060
Average Weekly Circulation (2006)	43,826	26,458	70,284
Average Daily Circulation (2006)			18,220
Station DMA Total	Cable TV Households	Non-cable TV Households	Total TV Households
Estimated Station Totals *	487,550	286,650	774,200
Average Weekly Circulation (2006)	40,620	26,458	67,078
Average Daily Circulation (2006)			17,530
Other DMA Total	Cable TV Households	Non-cable TV Households	Total TV Households
Estimated Station Totals *	51,860	0	51,860
Average Weekly Circulation (2006)	3,206	0	3,206
Average Daily Circulation (2006)			690

\*Estimated station totals are sums of the Nielsen TV and Cable TV household estimates for each county in which the station registers viewing of more than 5% as per the Nielsen Survey Methods.

**WISH-DT**  
**Ch. 9**

**Network Service:** CBS.

**Licensee:** Indiana Broadcasting LLC, Box 7088, Indianapolis, IN 46207.

**Studio:** 1950 N. Meridian St., Indianapolis, IN 46202.

**Mailing Address:** Box 7088, Indianapolis, IN 46207.

**Phone:** 317-923-8888. **Fax:** 317-926-1144.

**E-mail:** tvanbibber@wishtv.com

**Web Site:** <http://www.wishtv.com>

**Technical Facilities:** Channel No. 9 (186-192 MHz). Authorized power: 19.5-kw visual. Antenna: 932-ft above av. terrain, 938-ft. above ground, 1755-ft. above sea level.

Latitude	39°	53'	25"
Longitude	86°	12'	20"

**Transmitter:** 7619 Walnut Dr., Marion County.

**Note:** Latitude and longitude coordinates shown are based on the North American Datum of 1927 (NAD 27) as currently required by the Mass Media Bureau of the FCC.

**Ownership:** LIN TV Corp. (Group Owner).

**Began Operation:** December 17, 1998. High Definition.

**Represented (sales):** Petry Television Inc.

**Represented (engineering):** duTreil, Lundin & Rackley Inc.

**Personnel:**

**Jeff White**, General Manager.

**Denise Daniels**, Senior Sales Manager.

**Allen Douglas**, Sales Manager.

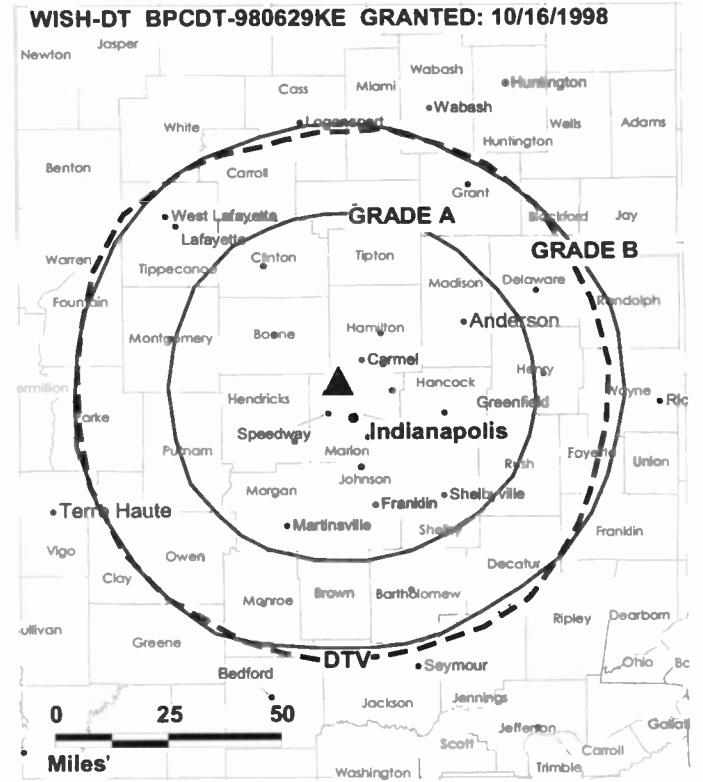
**Tom Cochrun**, News Director.

**Terry Van Bibber**, Chief Engineer.

**Joe Wertenberger**, Business Manager.

**Rick Thedwall**, Program Director.

**Carol Sergi**, Director, Marketing Development.



© 2007 Warren Communications News

**Scott Hailey**, Promotion & Creative Services Director.

**Becky Hardy**, Production Manager.

**Lynn Gizeley**, Research Director.

**Rates:** On request.

**City of License:** Indianapolis. **Station DMA:** Indianapolis, IN. **Rank:** 25.

**Nielsen Data:** Not available.

**WISH-TV**  
**Ch. 8**

**Network Service:** CBS.

**Licensee:** Indiana Broadcasting LLC, 1950 N. Meridian St., Indianapolis, IN 46202.

**Studio:** 1950 N. Meridian St., Indianapolis, IN 46202.

**Mailing Address:** Box 7088, Indianapolis, IN 46207.

**Phone:** 317-923-8888. **Fax:** 317-926-1144.

**E-mail:** tvanbibber@wishtv.com

**Web Site:** http://www.wishtv.com

**Technical Facilities:** Channel No. 8 (180-186 MHz). Authorized power: 316-kw visual, 42.7-kw aural. Antenna: 1001-ft above av. terrain, 1007-ft. above ground, 1827-ft. above sea level.

Latitude 39° 53' 25"  
Longitude 86° 12' 20"

**Transmitter:** 7619 Walnut Dr., Marion County.

**Digital Facilities:** Channel No. 9 (186-192 MHz). Power: 19.5-kw visual. Antenna: 932-ft above av. terrain, 938-ft. above ground, 1755-ft. above sea level.

Latitude 39° 53' 25"  
Longitude 86° 12' 20"

**Note:** Latitude and longitude coordinates shown are based on the North American Datum of 1927 (NAD 27) as currently required by the Mass Media Bureau of the FCC.

**Multichannel TV Sound:** Stereo only.

**Satellite Earth Stations:** Transmitter Larcas; Scientific-Atlanta, 7-meter C-band; Scientific-Atlanta, 10-meter C-band; Scientific-Atlanta, 4.5-meter C-band; Scientific-Atlanta, 5-meter Ku-band.

**SNG Mobile Dish:** Ku-band.

**News Services:** UPI, CNN Newsource, CBS Newspath, AP.

**Ownership:** LIN TV Corp. (Group Owner).

**Began Operation:** July 1, 1954. Sale to Corinthian Broadcasting, along with WANE-TV-AM, Fort Wayne, approved by FCC October 10, 1956 (Television Digest, Vol. 12:34, 41). Sale to LIN Broadcasting by Corinthian approved by FCC November 28, 1983 (Vol. 23: 36). Sale of controlling interest in LIN to Hicks, Muse, Tate, & Furst from AT&T approved by FCC March 2, 1998 (Vol. 37:33, 42, 43; 38:2, 10). Sale to Chancellor Media Corp. dismissed (Vol. 38:28; 39:12).

**Represented (sales):** Petry Television Inc.

**Represented (legal):** Covington & Burling.

**Represented (engineering):** duTreil, Lundin & Rackley Inc.

**Personnel:**

Jeff White, General Manager.

Denise Daniels, Senior Sales Manager.

Allen Douglas, Sales Manager.

Tom Cochrun, News Director.

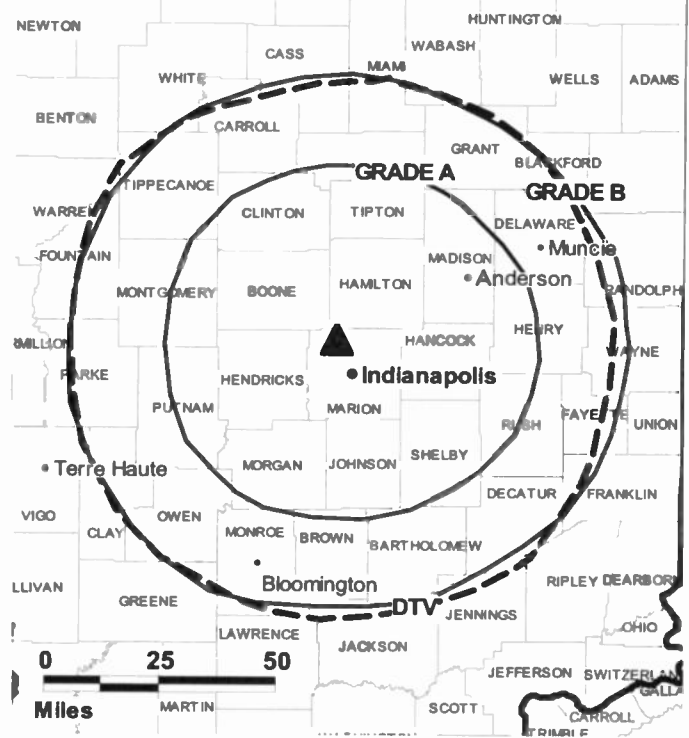
Terry Van Bibber, Chief Engineer.

Joe Wertenberger, Business Manager.

Rick Thedwall, Program Director.

Carol Sergl, Director, Marketing Development.

**WISH-TV BPCT-19930518KF GRANTED: 6/24/1994 •**



© 2007 Warren Communications News

Scott Halney, Promotion & Creative Services Director.

Becky Hardy, Production Manager.

Lynn Gizeley, Research Director.

**Highest 30 Sec. Rate:** \$6000.

**City of License:** Indianapolis. **Station DMA:** Indianapolis, IN. **Rank:** 25.

Circulation © 2006 Nielsen. Coverage based on Nielsen study.

GrandTotal	Cable TV Households	Non-cable TV Households	Total TV Households
Estimated Station Totals *	738,690	481,420	1,220,110
Average Weekly Circulation (2006)	495,178	294,364	789,542
Average Daily Circulation (2006)			392,014
Station DMA Total	Cable TV Households	Non-cable TV Households	Total TV Households
Estimated Station Totals *	629,680	417,320	1,047,000
Average Weekly Circulation (2006)	449,662	284,506	734,168
Average Daily Circulation (2006)			369,884
Other DMA Total	Cable TV Households	Non-cable TV Households	Total TV Households
Estimated Station Totals *	109,010	64,100	173,110
Average Weekly Circulation (2006)	45,516	9,858	55,374
Average Daily Circulation (2006)			22,130

\*Estimated station totals are sums of the Nielsen TV and Cable TV household estimates for each county in which the station registers viewing of more than 5% as per the Nielsen Survey Methods.

**WRTV**  
**Ch. 6**

**Network Service:** ABC.

**Licensee:** McGraw-Hill Broadcasting Co. Inc., 1330 N. Meridian St., Indianapolis, IN 46202.

**Studio:** 1330 N. Meridian St., Indianapolis, IN 46202.

**Mailing Address:** 1330 N. Meridian St., Indianapolis, IN 46202.

**Phone:** 317-635-9788. **Fax:** 317-269-1406.

**E-mail:** don.lundy@rtv6.com

**Web Site:** http://www.theindychannel.com

**Technical Facilities:** Channel No. 6 (82-88 MHz). Authorized power: 100-kw visual, 20-kw aural. Antenna: 915-ft above av. terrain, 922-ft. above ground, 1752-ft. above sea level.

Latitude 39° 53' 56.5"  
Longitude 86° 12' 03.7"

**Digital Facilities:** Channel No. 25 (536-542 MHz). Power: 898-kw max. visual. Antenna: 965-ft above av. terrain, 971-ft. above ground, 1801-ft. above sea level.

Latitude 39° 53' 56.5"  
Longitude 86° 12' 03.7"

**FCC Digital File Number:** BPCDT-980721KF. Granted: October 26, 1998.

**Note:** Latitude and longitude coordinates shown are based on the North American Datum of 1927 (NAD 27) as currently required by the Mass Media Bureau of the FCC.

**Satellite Earth Stations:** Transmitter Larcen; Microdyne, 7.2-meter C-band; Andrew, 7.3-meter C-band; Microdyne, 3-meter Ku-band; Andrew, 4.5-meter C-band; Satcom Technologies, 5.5-meter Ku-band; Microdyne, M/A-Com, Avartek receivers.

**News Services:** AP, ABC NewsOne.

**Ownership:** McGraw-Hill Broadcasting Co. Inc. (Group Owner).

**Began Operation:** May 30, 1949. Sale to present owner by Time Inc. approved by FCC March 8, 1972 (Television Digest, Vol. 12:10, 11). Sale to Time Inc. by H. M. Britner interests approved by FCC April 17, 1957 (Vol. 12:50, 51; 13:16).

**Represented (sales):** Harrington, Righter & Parsons Inc.

**Represented (legal):** Holland & Knight LLP.

**Personnel:**

Don Lundy, Vice President & General Manager.

Billy Byrd, General Sales Manager.

Monte Costes, Local Sales Manager.

Brad Wood, National Sales Manager.

Tim Larson, News Director.

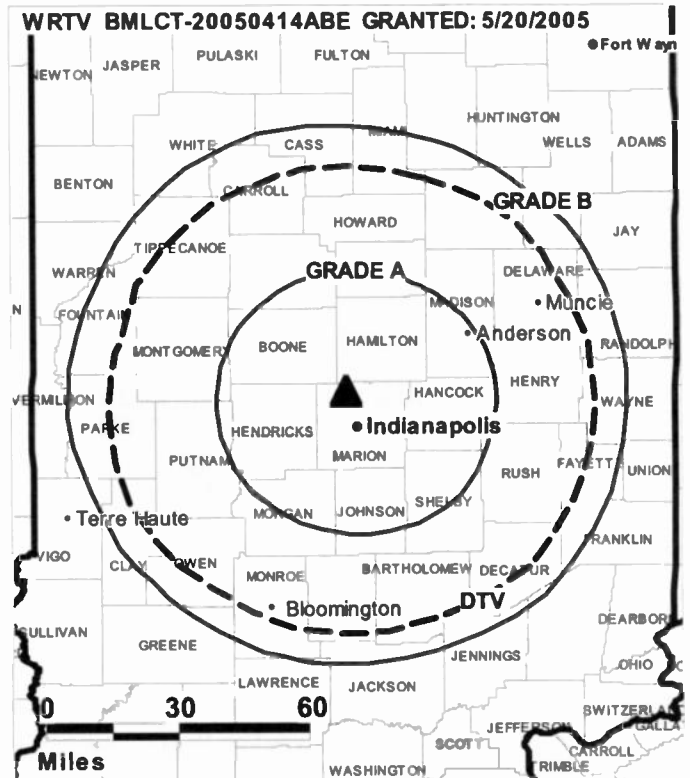
Tim Boling, Engineering Director.

Jeff Grodey, Business Manager.

Paul Montgomery, Promotion & Program Director.

Kurt Swadener, Production Manager.

Debbie Bishop, Traffic Manager.



© 2007 Warren Communications News

Christine Scott, Audience Relations Director.

**Rates:** On request.

**City of License:** Indianapolis. **Station DMA:** Indianapolis, IN. **Rank:** 25.

Circulation © 2006 Nielsen. Coverage based on Nielsen study.

GrandTotal	Cable TV Households	Non-cable TV Households	Total TV Households
Estimated Station Totals *	795,080	510,120	1,305,200
Average Weekly Circulation (2006)	502,042	257,964	760,006
Average Daily Circulation (2006)			308,130
Station DMA Total	Cable TV Households	Non-cable TV Households	Total TV Households
Estimated Station Totals *	629,680	417,320	1,047,000
Average Weekly Circulation (2006)	430,060	246,028	676,088
Average Daily Circulation (2006)			280,362
Other DMA Total	Cable TV Households	Non-cable TV Households	Total TV Households
Estimated Station Totals *	165,400	92,800	258,200
Average Weekly Circulation (2006)	71,982	11,936	83,918
Average Daily Circulation (2006)			27,768

\*Estimated station totals are sums of the Nielsen TV and Cable TV household estimates for each county in which the station registers viewing of more than 5% as per the Nielsen Survey Methods.

**WRTV-DT**  
**Ch. 25**

**Network Service:** ABC.

**Licensee:** McGraw-Hill Broadcasting Co. Inc., 1330 N. Meridian St., Indianapolis, IN 46202-2364.

**Studio:** 1330 N. Meridian St., Indianapolis, IN 46202-2364.

**Mailing Address:** 1330 N. Meridian St., Indianapolis, IN 46202-2364.

**Phone:** 317-635-9788. **Fax:** 317-269-1406.

**E-mail:** don\_lundy@wrtv.com

**Web Site:** <http://www.theindychannel.com>

**Technical Facilities:** Channel No. 25 (536-542 MHz). Authorized power: 898-kw max. visual. Antenna: 965-ft above av. terrain, 971-ft. above ground, 1801-ft. above sea level.

Latitude	39°	53'	56.5"
Longitude	86°	12'	03.7"

**Note:** Latitude and longitude coordinates shown are based on the North American Datum of 1927 (NAD 27) as currently required by the Mass Media Bureau of the FCC.

**Multichannel TV Sound:** Stereo and separate audio program.

**News Service:** NewsChannel 64 on area cable.

**Ownership:** McGraw-Hill Broadcasting Co. Inc. (Group Owner).

**Began Operation:** September 16, 1999. Standard and High Definition.

**Represented (legal):** Holland & Knight LLP.

**Represented (engineering):** Cohen Dippell & Everist PC.

**Personnel:**

**Don Lundy**, Vice President & General Manager.

**Billy Byrd**, General Sales Manager.

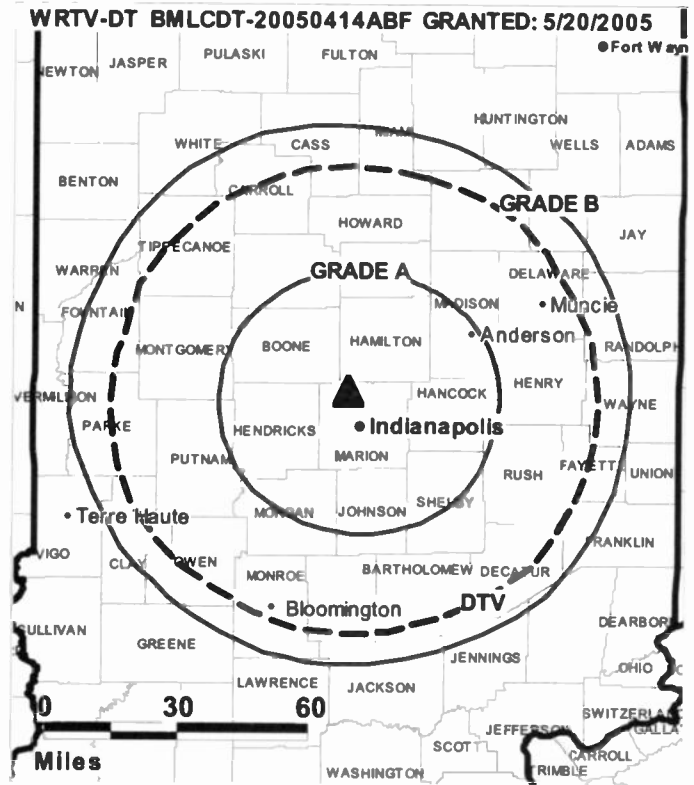
**Monte Costes**, Local Sales Manager.

**Brad Wood**, National Sales Manager.

**Tim Larson**, News Director.

**Tim Boling**, Engineering Director.

**Jeff Grodey**, Business Manager.



© 2007 Warren Communications News

**Kurt Swadener**, Production Manager.

**Paul Montgomery**, Promotion & Program Director.

**Debbie Bishop**, Traffic Manager.

**Christine Scott**, Audience Relations Director.

**Rates:** On request.

**City of License:** Indianapolis. **Station DMA:** Indianapolis, IN. **Rank:** 25.

**Nielsen Data:** Not available.

**WTHR**  
**Ch. 13**

**Network Service:** NBC.

**Licensee:** VideoIndiana Inc., Box 1313, Indianapolis, IN 46206.

**Studio:** 1000 N. Meridian St., Indianapolis, IN 46204.

**Mailing Address:** Box 1313, Indianapolis, IN 46206.

**Phone:** 317-636-1313. **Fax:** 317-636-3717.

**E-mail:** 13news@wthr.com

**Web Site:** http://www.wthr.com

**Technical Facilities:** Channel No. 13 (210-216 MHz). Authorized power: 316-kw visual, 63.2-kw aural. Antenna: 980-ft above av. terrain, 1040-ft. above ground, 1860-ft. above sea level.

Latitude 39° 55' 43"  
Longitude 86° 10' 55"

**Transmitter:** Ditch Rd. & 96th St.

**Digital Facilities:** Channel No. 46 (662-668 MHz). Power: 1000-kw max. visual, aural. Antenna: 869-ft above av. terrain, 888-ft. above ground, 1712-ft. above sea level.

Latitude 39° 55' 43"  
Longitude 86° 10' 55"

**Note:** Latitude and longitude coordinates shown are based on the North American Datum of 1927 (NAD 27) as currently required by the Mass Media Bureau of the FCC.

**Multichannel TV Sound:** Stereo only.

**Satellite Earth Stations:** Transmitter Harris; Harris, 6-meter Ku-band; Radiation Systems Inc., 6.1-meter KC-band; Harris, 8-meter C-band; RCA Americom, 3-meter Ku-band; Harris, 6-meter Ku-band; Standard Communications, Harris receivers.

**SNG Mobile Dish:** Vertex, 2.5-meter Ku-band.

**News Services:** Sports News Satellite, NBC News Channel, CNN Newsource, AP.

**LMA:** Local marketing agreement with WIPX (X), Bloomington.

**Ownership:** Dispatch Broadcast Group (Group Owner).

**Began Operation:** October 30, 1957. Sale to present owner by Avco Broadcasting Corp. approved by FCC August 11, 1975 (Television Digest, Vol. 15:13, 21).

**Represented (sales):** Blair Television.

**Represented (legal):** Sidley Austin LLP.

**Represented (engineering):** David Steel & Associates Inc.

**Personnel:**

Richard Pegram, Senior Vice President & General Manager.

Al Grossniklaus, Operations & Engineering Director.

Tim Warner, Sales Director.

Betty Crockett, Local Sales Manager.

Steve Click, National Sales Manager.

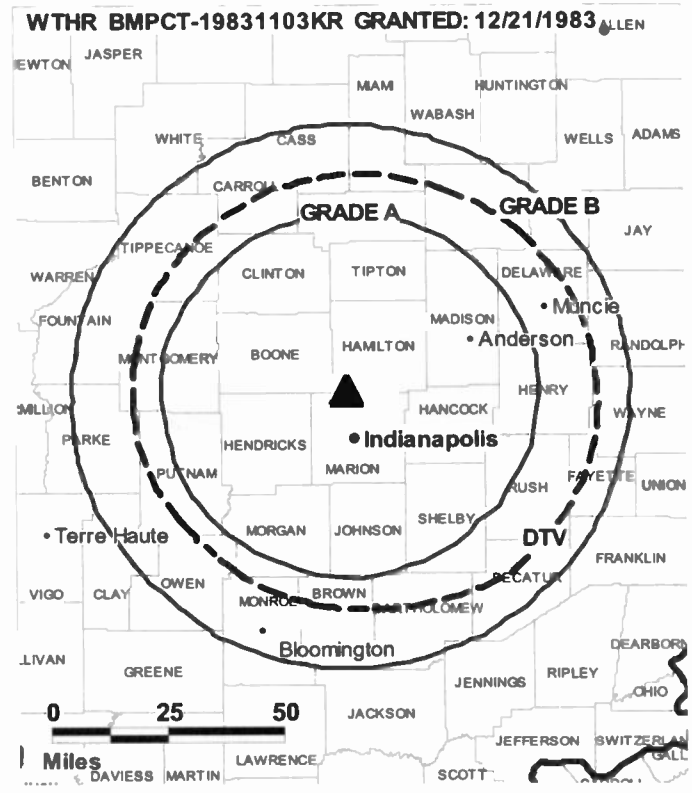
Jacques Natz, News Director.

Roger Bishop, Chief Engineer.

Judy McQuoid, Business Manager.

Tammy Clapsaddle, Treasurer.

Rod Porter, Program Manager.



© 2007 Warren Communications News

Jeff Dutton, Marketing Manager.

Andy Denniston, Research Director.

Randy White, Production Manager.

Peggy Fox, Traffic Manager.

**Rates:** On request.

**City of License:** Indianapolis. **Station DMA:** Indianapolis, IN. **Rank:** 25.

Circulation © 2006 Nielsen. Coverage based on Nielsen study.

GrandTotal	Cable TV Households	Non-cable TV Households	Total TV Households
Estimated Station Totals *	744,590	483,100	1,227,690
Average Weekly Circulation (2006)	535,503	305,976	841,479
Average Daily Circulation (2006)			467,217
Station DMA Total	Cable TV Households	Non-cable TV Households	Total TV Households
Estimated Station Totals *	629,680	417,320	1,047,000
Average Weekly Circulation (2006)	480,392	293,699	774,091
Average Daily Circulation (2006)			437,780
Other DMA Total	Cable TV Households	Non-cable TV Households	Total TV Households
Estimated Station Totals *	114,910	65,780	180,690
Average Weekly Circulation (2006)	55,111	12,277	67,388
Average Daily Circulation (2006)			29,437

\*Estimated station totals are sums of the Nielsen TV and Cable TV household estimates for each county in which the station registers viewing of more than 5% as per the Nielsen Survey Methods.

**WTHR-DT**  
**Ch. 46**

**Network Service:** NBC.

**Licensee:** VideoIndiana Inc., 1000 N. Meridian St., Indianapolis, IN 46204.

**Studio:** 1000 N. Meridian St., Indianapolis, IN 46204.

**Mailing Address:** Box 1313, Indianapolis, IN 46206.

**Phone:** 317-636-1313. **Fax:** 317-636-3717.

**E-mail:** 13news@wthr.com

**Web Site:** http://www.wthr.com

**Technical Facilities:** Channel No. 46 (662-668 MHz). Authorized power: 1000-kw max. visual, aural. Antenna: 869-ft above av. terrain, 888-ft. above ground, 1712-ft. above sea level.

Latitude	39°	55'	43"
Longitude	86°	10'	55"

**Transmitter:** Ditch Rd. at W. 96th St.

**Note:** Latitude and longitude coordinates shown are based on the North American Datum of 1927 (NAD 27) as currently required by the Mass Media Bureau of the FCC.

**Ownership:** Dispatch Broadcast Group (Group Owner).

**Began Operation:** September 26, 1998.

**Represented (sales):** Blair Television.

**Represented (legal):** Sidley Austin LLP.

**Represented (engineering):** Cohen Dippell & Everist PC.

**Personnel:**

**Richard Pegram**, Senior Vice President & General Sales Manager.

**Al Grossniklaus**, Operations & Engineering Director.

**Tim Warner**, Sales Director.

**Betty Crockett**, Local Sales Manager.

**Steve Click**, National Sales Director.

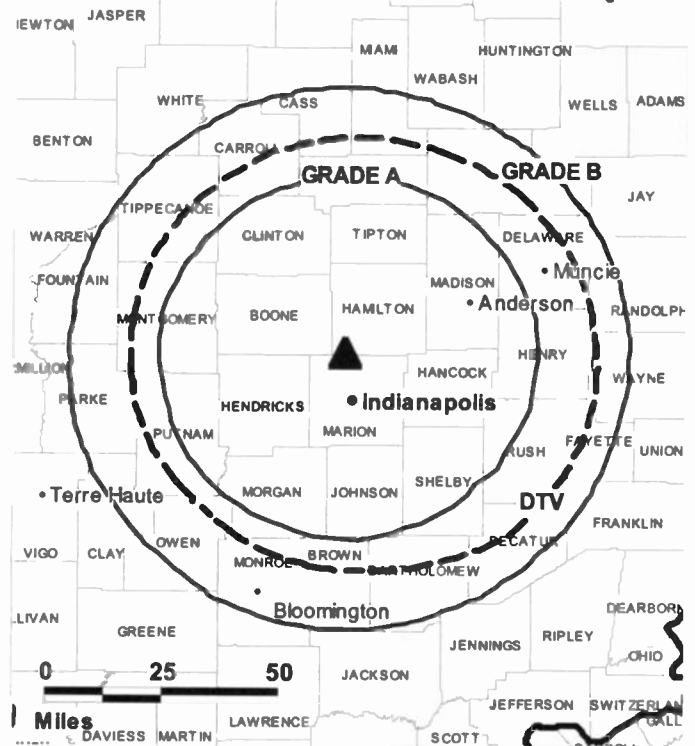
**Jacques Natz**, News Director.

**Roger Bishop**, Chief Engineer.

**Judy McQuoid**, Business Manager.

**Tammy Clapsaddle**, Treasurer.

**WTHR-DT BPCDT-19980218KE GRANTED: 5/29/1998**



© 2007 Warren Communications News

**Red Porter**, Program Manager.

**Jeff Dutton**, Marketing Manager.

**Andy Denniston**, Research Director.

**Randy White**, Production Manager.

**Peggy Fox**, Traffic Manager.

**Rates:** On request.

**City of License:** Indianapolis. **Station DMA:** Indianapolis, IN. **Rank:** 25.

**Nielsen Data:** Not available.

**WXIN**  
**Ch. 59**

**Network Service:** FOX.

**Licensee:** Tribune Television Co., 1440 N. Meridian St., Indianapolis, IN 46202.

**Studio:** 6910 Network Place, Indianapolis, IN 46278.

**Mailing Address:** 6910 Network Place, Indianapolis, IN 46278.

**Phone:** 317-632-5900. **Fax:** 317-687-6534.

**E-mail:** wxintv@mail.wx.in.com

**Web Site:** http://www.fox59.com

**Technical Facilities:** Channel No. 59 (740-746 MHz). Authorized power: 4500-kw max. visual. Antenna: 997-ft above av. terrain, 1007-ft. above ground, 1818-ft. above sea level.

Latitude 39° 53' 20"  
Longitude 86° 12' 007"

**Digital Facilities:** Channel No. 45 (656-662 MHz). Power: 700-kw max. visual, aural. Antenna: 935-ft above av. terrain, 950-ft. above ground, 1760-ft. above sea level.

Latitude 39° 53' 20"  
Longitude 86° 12' 007"

**Note:** Latitude and longitude coordinates shown are based on the North American Datum of 1927 (NAD 27) as currently required by the Mass Media Bureau of the FCC.

**Multichannel TV Sound:** Stereo only.

**Satellite Earth Stations:** Transmitter Comark; Harris, 6.1-meter C-band; Harris, 4.6-meter C-band; Harris receivers.

**News Services:** Fox NewsEdge, CNN Newsource, AP.

**Ownership:** Tribune Broadcasting Co. (Group Owner).

**Began Operation:** February 1, 1984. Transfer of control to present owner by Renaissance Communications approved by FCC March 20, 1997 (Television Digest, Vol. 36:28, 37:13). Sale to Renaissance Communications by Chase Communications Inc. approved by FCC January 11, 1993. Sale to Chase by Outlet Communications approved by FCC January 23, 1990 (Vol. 29:33, 30:13). Sale to Outlet Communications by USA Communications Inc. approved by FCC December 26, 1984.

**Represented (sales):** TeleRep Inc.

**Personnel:**

**Jerome P. Martin**, Vice President & General Manager.

**Tim McMamara**, Sales Director.

**Sally Kohn**, General Sales Manager.

**Mike Roessler**, Local Sales Manager.

**Karen Rariden**, News Director.

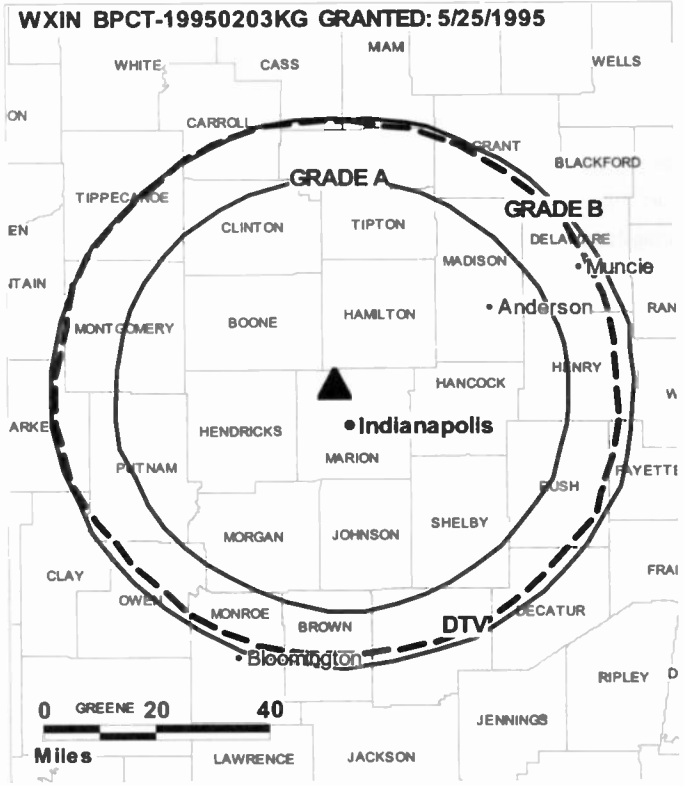
**Rich Kittilstved**, Engineering Director.

**Dan O'Sullivan**, Business Manager.

**Rusty Ricketts**, Program Director.

**Michele Jarvis**, Promotion Director.

**Rob Gordon**, Production Manager.



© 2007 Warren Communications News

**Janel Sharpe**, Traffic Manager.

**Highest 30 Sec. Rate:** \$6000.

**City of License:** Indianapolis. **Station DMA:** Indianapolis, IN. **Rank:** 25.

Circulation © 2006 Nielsen. Coverage based on Nielsen study.

GrandTotal	Cable TV Households	Non-cable TV Households	Total TV Households
Estimated Station Totals *	695,060	451,850	1,146,910
Average Weekly Circulation (2006)	363,494	206,599	570,093
Average Daily Circulation (2006)			201,024
Station OMA Total	Cable TV Households	Non-cable TV Households	Total TV Households
Estimated Station Totals *	629,680	417,320	1,047,000
Average Weekly Circulation (2006)	335,831	201,303	537,134
Average Daily Circulation (2006)			191,188
Other OMA Total	Cable TV Households	Non-cable TV Households	Total TV Households
Estimated Station Totals *	65,380	34,530	99,910
Average Weekly Circulation (2006)	27,663	5,296	32,959
Average Daily Circulation (2006)			9,836

\*Estimated station totals are sums of the Nielsen TV and Cable TV household estimates for each county in which the station registers viewing of more than 5% as per the Nielsen Survey Methods.



**WXIN-DT**  
**Ch. 45**

**Network Service:** FOX.

**Licensee:** Tribune Television Co., 1440 N. Meridian St., Indianapolis, IN 46202-2305.

**Studio:** 6910 Network Place, Indianapolis, IN 46278.

**Mailing Address:** 6910 Network Place, Indianapolis, IN 46278.

**Phone:** 317-632-5900. **Fax:** 317-687-6534.

**E-mail:** wxin@mail.wxin.com

**Web Site:** http://www.fox59.com

**Technical Facilities:** Channel No. 45 (656-662 MHz). Authorized power: 700-kw max. visual, aural. Antenna: 935-ft above av. terrain, 950-ft. above ground, 1760-ft. above sea level.

Latitude	39°	53'	20"
Longitude	86°	12'	007"

**Note:** Latitude and longitude coordinates shown are based on the North American Datum of 1927 (NAD 27) as currently required by the Mass Media Bureau of the FCC.

**Multichannel TV Sound:** Stereo only.

**News Services:** Fox NewsEdge, CNN Newsource, AP.

**Ownership:** Tribune Broadcasting Co. (Group Owner).

**Began Operation:** October 28, 1999. Standard Definition.

**Represented (sales):** TeleRep Inc.

**Represented (legal):** Sidley Austin LLP.

**Represented (engineering):** duTreil, Lundin & Rackley Inc.

**Personnel:**

**Jerome P. Martin,** Vice President & General Manager.

**Tim McMamara,** Sales Director.

**Sally Kohn,** General Sales Manager.

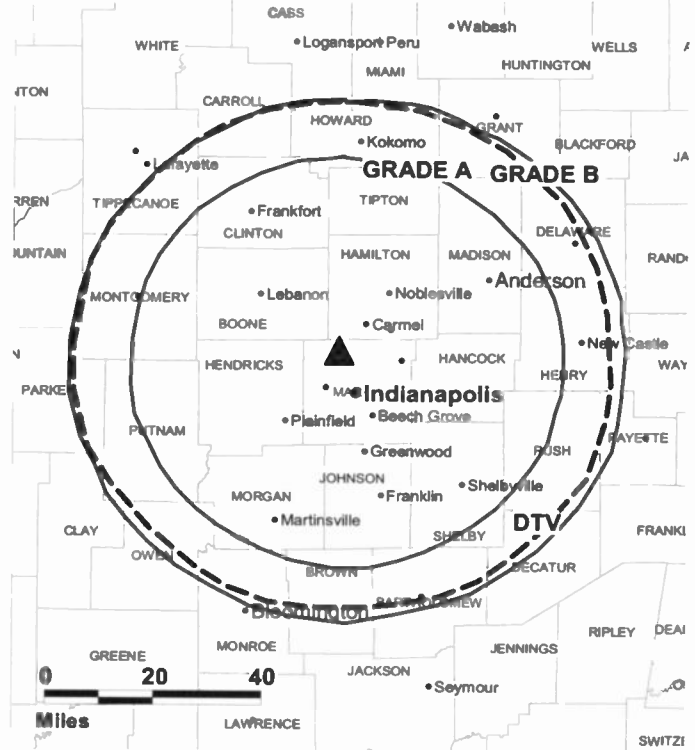
**Mike Roessler,** Local Sales Manager.

**Karen Rariden,** News Director.

**Rich Kittilstved,** Engineering Director.

**Dan O'Sullivan,** Business Manager.

**WXIN-DT BPCDT-19991029AHB GRANTED: 8/22/2002**



© 2007 Warren Communications News

**Resty Ricketts,** Program Director.

**Michele Jarvis,** Promotion Director.

**Rob Gordon,** Production Manager.

**Janel Sharpe,** Traffic Manager.

**Rates:** On request.

**City of License:** Indianapolis. **Station DMA:** Indianapolis, IN. **Rank:** 25.

**Nielsen Data:** Not available.

**WTTK**

**Ch. 29**

**(Satellite of WTTV, Bloomington)**

**Network Service:** CW.

**Licensee:** Tribune Denver Radio Inc., 435 N. Michigan Ave., Chicago, IL 60611.

**Studio:** 6910 Network Place, Indianapolis, IN 46278.

**Mailing Address:** 6910 Network Place, Indianapolis, IN 46278.

**Phone:** 317-632-5900. **Fax:** 317-687-6534.

**E-mail:** rrogala@tribune.com

**Web Site:** http://www.wb4.com

**Technical Facilities:** Channel No. 29 (560-566 MHz). Authorized power: 3090-kw max. visual, 309-kw aural. Antenna: 774-ft above av. terrain, 785-ft. above ground, 1654-ft. above sea level.

Latitude 40° 20' 20"  
Longitude 85° 57' 15"

**Transmitter:** 2501 N. State Rte. 213, Windfall.

**Digital Facilities:** Channel No. 54 (710-716 MHz). Power: 1000-kw max. visual, aural. Antenna: 935-ft above av. terrain, 950-ft. above ground, 1760-ft. above sea level.

Latitude 39° 53' 20"  
Longitude 86° 12' 07"

**FCC Digital File Number:** BPCDT-19991019ABC. Granted: November 05, 2004.

**Note:** Latitude and longitude coordinates shown are based on the North American Datum of 1927 (NAD 27) as currently required by the Mass Media Bureau of the FCC.

**Ownership:** Tribune Broadcasting Co. (Group Owner).

**Began Operation:** May 1, 1988.

**Represented (sales):** TeleRep Inc.

**Represented (legal):** Dow, Lohnes & Albertson PLLC.

**Represented (engineering):** Denny & Associates PC.

**Personnel:**

**Rick Rogala,** Vice President & General Manager.

**Tim McMamara,** Sales Director.

**Sally Kohn,** General & Local Sales Manager.

**Rich Kittilstved,** Chief Engineer.

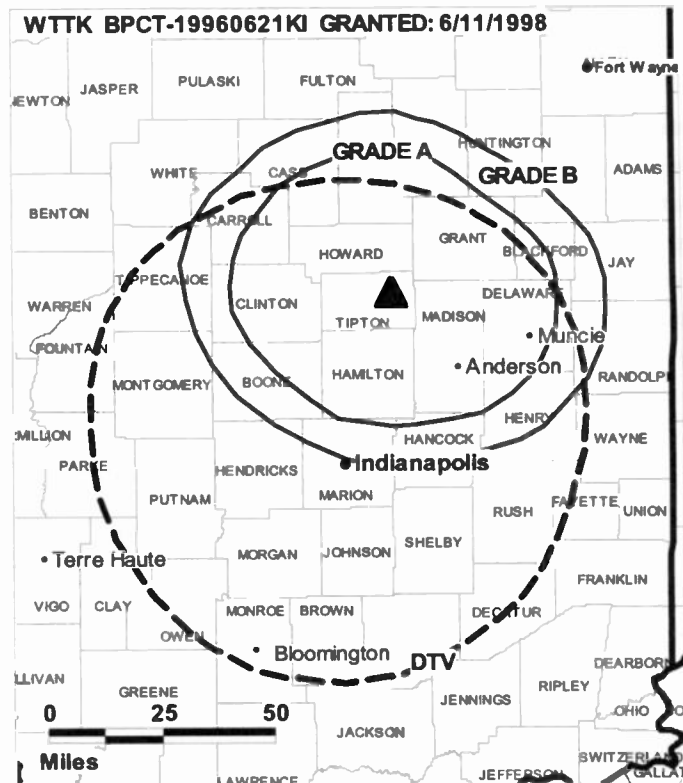
**Oan O'Sullivan,** Business Manager.

**Rusty Ricketts,** Program Director.

**Michele Jarvis,** Promotion Director.

**Rob Gordon,** Production Manager.

**Janel Sharpe,** Traffic Manager.



© 2007 Warren Communications News

**Rates:** On request.

**City of License:** Kokomo. **Station OMA:** Indianapolis, IN. **Rank:** 25.

Circulation © 2006 Nielsen. Coverage based on Nielsen study.

Grand Total	Cable TV Households	Non-cable TV Households	Total TV Households
Estimated Station Totals *	315,270	163,980	479,250
Average Weekly Circulation (2006)	86,265	20,189	106,454
Average Daily Circulation (2006)			30,867
Station OMA Total	Cable TV Households	Non-cable TV Households	Total TV Households
Estimated Station Totals *	235,330	123,530	358,860
Average Weekly Circulation (2006)	63,423	16,123	79,546
Average Daily Circulation (2006)			24,303
Other OMA Total	Cable TV Households	Non-cable TV Households	Total TV Households
Estimated Station Totals *	79,940	40,450	120,390
Average Weekly Circulation (2006)	22,842	4,066	26,908
Average Daily Circulation (2006)			6,564

\*Estimated station totals are sums of the Nielsen TV and Cable TV household estimates for each county in which the station registers viewing of more than 5% as per the Nielsen Survey Methods.

**WTTK-DT**  
**Ch. 54**

**Network Service:** CW.

**Grantee:** Tribune Denver Radio Inc., 435 N. Michigan Ave., Chicago, IL 60611.

**Studio:** 6910 Network Place, Indianapolis, IN 46278.

**Mailing Address:** 6910 Network Place, Indianapolis, IN 46278.

**Phone:** 317-632-5900. **Fax:** 317-687-6534.

**E-mail:** rrogala@tribune.com

**Web Site:** http://www.wb4.com

**Technical Facilities:** Channel No. 54 (710-716 MHz). Authorized power: 1000-kw max. visual, aural. Antenna: 935-ft above av. terrain, 950-ft. above ground, 1760-ft. above sea level.

Latitude	39°	53'	20"
Longitude	86°	12'	07"

**Note:** Latitude and longitude coordinates shown are based on the North American Datum of 1927 (NAD 27) as currently required by the Mass Media Bureau of the FCC.

**Ownership:** Tribune Broadcasting Co. (Group Owner).

**Began Operation:** Station operating under Special Temporary Authority at 3.3-kw max. visual; no on-air date

**Personnel:**

**Jerome P. Martin**, Vice President & General Manager.

**Tim McMamara**, Sales Director.

**Sally Kohn**, General & Local Sales Manager.

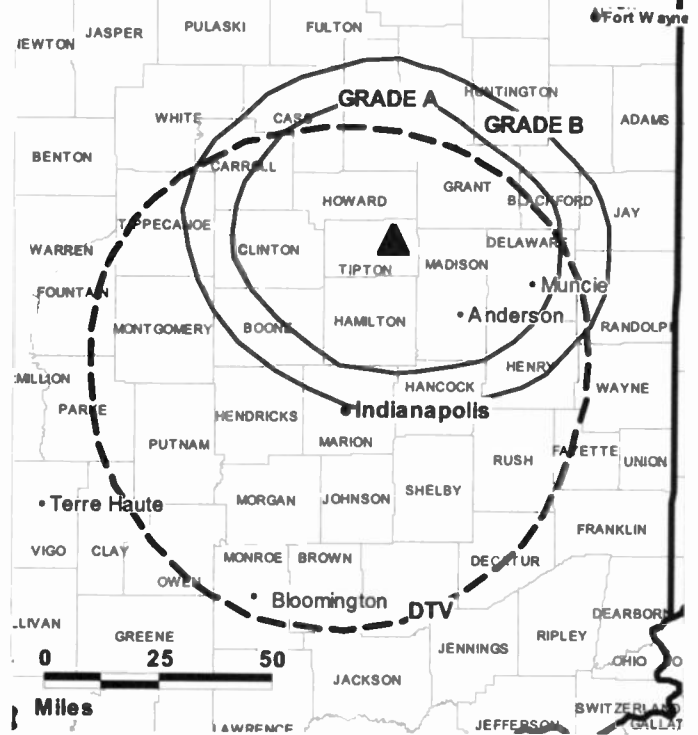
**Rich Kittilstved**, Chief Engineer.

**Dan O'Sullivan**, Business Manager.

**Rusty Ricketts**, Program Director.

**Michele Jarvis**, Promotion Director.

**WTTK-DT BMPCDT-20030205ACJ GRANTED: 11/5/2004**



© 2007 Warren Communications News

**Rob Gordon**, Production Manager.

**Janel Sharpe**, Traffic Manager.

**City of License:** Kokomo. **Station DMA:** Indianapolis, IN. **Rank:** 25.

**Nielsen Data:** Not available.

**WLFI-DT**  
Ch. 11

**Network Service:** CBS.

**Licensee:** Primeland Television Inc., 4 Richmond Square, Providence, RI 02906.

**Studio:** 2605 Yeager Rd., West Lafayette, IN 47906.

**Mailing Address:** Box 2618, West Lafayette, IN 47996.

**Phone:** 765-463-1800. **Fax:** 765-237-5001.

**E-mail:** mjohnston@wfi.com

**Web Site:** http://www.wfi.com

**Technical Facilities:** Channel No. 11 (198-204 MHz). Authorized power: 30-kw visual, aural. Antenna: 702-ft above av. terrain, 673-ft. above ground, 1444-ft. above sea level.

Latitude	40°	23'	20"
Longitude	86°	36'	46"

**Note:** Latitude and longitude coordinates shown are based on the North American Datum of 1927 (NAD 27) as currently required by the Mass Media Bureau of the FCC.

**Ownership:** LIN TV Corp. (Group Owner).

**Began Operation:** Station operating; no on-air date.

**Represented (sales):** Petry Television Inc.

**Personnel:**

**Michael Johnston**, Station Manager & General Manager.

**Chris Hilgendorf**, Operations & Production Manager.

**Terrence Glaser**, Director, National Sales.

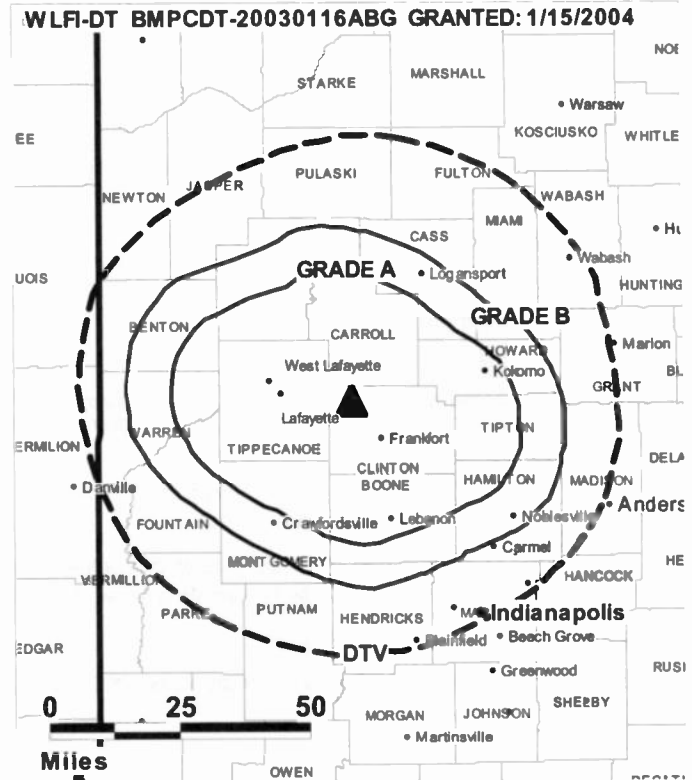
**Chris Morisse**, News Director.

**Carl Booker**, Engineering Supervisor.

**Joe Wertenberger**, Business Manager.

**Rick Thedwall**, Program Manager.

**Debra McMahon**, Promotion Director.



© 2007 Warren Communications News

**Terry Hunter**, Traffic Manager.

**Carrie Holt**, Traffic Assistant.

**City of License:** Lafayette. **Station DMA:** Lafayette, IN. **Rank:** 188.

**Nielsen Data:** Not available.

**WLFI-TV**  
**Ch. 18**

**Network Service:** CBS.

**Licensee:** Primeland Television Inc., 4 Richmond Square, c/o LIN Television, Providence, RI 02906.

**Studio:** 2605 Yeager Rd., West Lafayette, IN 47906.

**Mailing Address:** Box 2618, West Lafayette, IN 47996.

**Phone:** 765-463-1800. **Fax:** 765-237-5001.

**E-mail:** mjohnston@wfli.com

**Web Site:** http://www.wfli.com

**Technical Facilities:** Channel No. 18 (494-500 MHz). Authorized power: 1490-kw max. & 631-kw horizontal visual, 298-kw & 126-kw horizontal aural. Antenna: 780-ft above av. terrain, 783-ft. above ground, 1553-ft. above sea level.

Latitude 40° 23' 20"  
Longitude 86° 36' 46"

**Transmitter:** 600 West Rd., Ross Twp.

**Digital Facilities:** Channel No. 11 (198-204 MHz). Power: 30-kw visual, aural. Antenna: 702-ft above av. terrain, 673-ft. above ground, 1444-ft. above sea level.

Latitude 40° 23' 20"  
Longitude 86° 36' 46"

**FCC Digital File Number:** BPCDT-19991029ADT. Granted: January 15, 2004.

**Note:** Latitude and longitude coordinates shown are based on the North American Datum of 1927 (NAD 27) as currently required by the Mass Media Bureau of the FCC.

**Multichannel TV Sound:** Stereo only.

**Satellite Earth Stations:** Transmitter RCA; Scientific-Atlanta, 7.2-meter C-band; Andrew, 10-meter C-band; RCA, 3-meter Ku-band; Harris, 4.2-meter C-band; Scientific-Atlanta, Agile Dmni receivers.

**News Service:** AP.

**Ownership:** LIN TV Corp. (Group Owner).

**Began Operation:** May 8, 1953. First broadcast on Ch. 59. Transfer of TV and WASK(AM) to Rosenthal group from founder D. E. Richardson approved by FCC February 20, 1957 (Television Digest, Vol. 13:4, 8). Sold to Sarkes Tarzian as Ch. 59, but left the air May 15, 1959 while sale was pending. Sale to Sarkes Tarzian by Henry Rosenthal & associates approved by FCC June 17, 1959, resumed operations on Ch. 18 November 15, 1959 (Vol. 15:19, 20, 25, 46). Sale to RJN Broadcasting Inc. (Richard F. Shively) by Sarkes Tarzian Inc. approved by FCC November 3, 1967. Sale to Blade Communications Inc. by RJN Broadcasting approved by FCC September 13, 1979. Sale to present owner by Blade Communications Inc. in exchange for 66.7% interest in WAND, Decatur, IL approved by FCC March 22, 2000.

**Represented (sales):** Petry Television Inc.

**Represented (legal):** Covington & Burling.

**Represented (engineering):** DuTreil, Lundin & Rackley Inc.

**Personnel:**

**Mike Johnston**, Station & General Manager.

**Chris Hilgendorf**, Operations & Production Manager.

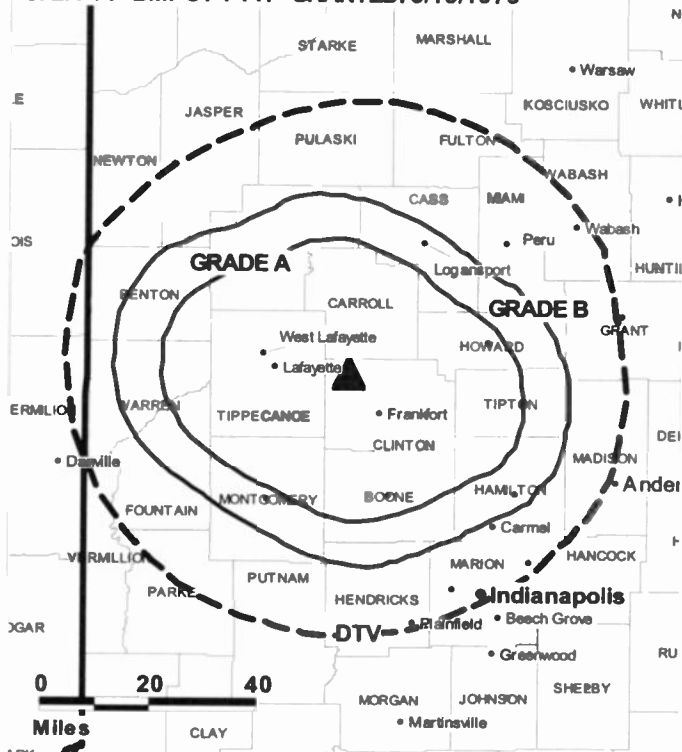
**Terrence Glaser**, Director, National Sales.

**Chris Morisse**, News Director.

**Carl Booker**, Engineering Supervisor.

**Joe Wertemberger**, Business Manager.

**WLFI-TV BMPCT-7447 GRANTED: 3/15/1973**



© 2007 Warren Communications News

**Rick Thedwall**, Program Manager.

**Debra McMahan**, Promotion Director.

**Terry Hunter**, Traffic Manager.

**Carrie Holt**, Traffic Assistant.

**Highest 30 Sec. Rate:** \$425.

**City of License:** Lafayette. **Station DMA:** Lafayette, IN. **Rank:** 188.

Circulation © 2006 Nielsen. Coverage based on Nielsen study.

GrandTotal	Cable TV Households	Non-cable TV Households	Total TV Households
Estimated Station Totals *	124,280	88,170	212,450
Average Weekly Circulation (2006)	66,788	23,242	90,030
Average Daily Circulation (2006)			49,525
Station OMA Total	Cable TV Households	Non-cable TV Households	Total TV Households
Estimated Station Totals *	45,130	18,200	63,330
Average Weekly Circulation (2006)	33,455	9,165	42,620
Average Daily Circulation (2006)			25,653
Other OMA Total	Cable TV Households	Non-cable TV Households	Total TV Households
Estimated Station Totals *	79,150	69,970	149,120
Average Weekly Circulation (2006)	33,333	14,077	47,410
Average Daily Circulation (2006)			23,872

\*Estimated station totals are sums of the Nielsen TV and Cable TV household estimates for each county in which the station registers viewing of more than 5% as per the Nielsen Survey Methods.

**WNDY-DT**  
**Ch. 32**

**Network Service:** MNT.

**Licensee:** Indiana Broadcasting LLC, 4 Richmond Square, Suite 200, Providence, RI 02906.

**Studio:** 1950 N. Meridian St., Indianapolis, IN 46202.

**Mailing Address:** 1950 N. Meridian St., PO Box 7088, Indianapolis, IN 46202.

**Phone:** 317-923-8888. **Fax:** 317-931-4499.

**E-mail:** melliott@wndy.com

**Web Site:** <http://www.wndy.com>

**Technical Facilities:** Channel No. 32 (578-584 MHz). Authorized power: 1000-kw max. visual. Antenna: 889-ft above av. terrain, 897-ft. above ground.

Latitude	40°	08'	56.9"
Longitude	85°	56'	15.1"

**Note:** Latitude and longitude coordinates shown are based on the North American Datum of 1927 (NAD 27) as currently required by the Mass Media Bureau of the FCC.

**Ownership:** LIN TV Corp. (Group Owner).

**Began Operation:** November 1, 2002. High Definition.

**Represented (legal):** Covington & Burling.

**Represented (sales):** Millennium Sales & Marketing.

**Personnel:**

**Jeff White**, President & General Manager.

**Bruce Stickle**, Local Sales Manager.

**Mark Elliot**, General Sales Manager.

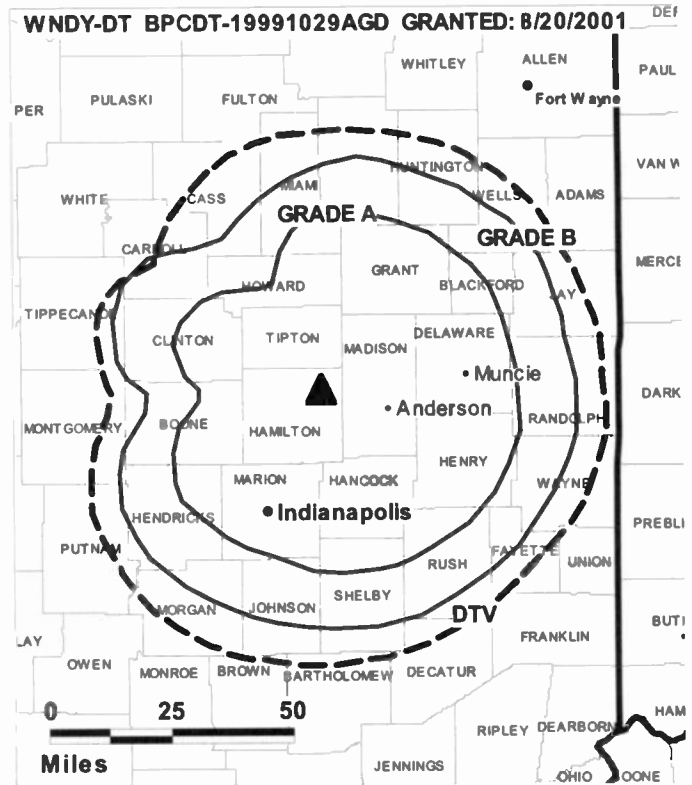
**Robyne Ault**, Regional Sales Manager.

**Terry VanBibber**, Chief Engineer.

**Joe Wertemberger**, Business Manager.

**Lance Carwile**, Program Director.

**Carol Sergi**, Marketing Manager.



© 2007 Warren Communications News

**Lynne Greeley**, Research Director.

**Tom Cochrun**, News Director.

**Becky Hardy**, Production Manager.

**Scott Hainey**, Creative Services Director.

**City of License:** Marion. **Station DMA:** Indianapolis, IN. **Rank:** 25.

**Nielsen Data:** Not available.

**WNDY-TV**  
**Ch. 23**

**Network Service:** MNT.

**Licensee:** Indiana Broadcasting LLC, 4 Richmond Square, Suite 200, Providence, RI 02906.

**Studio:** 1950 N. Meridian St., Indianapolis, IN 46202.

**Mailing Address:** 1950 N. Meridian St., PO Box 7088, Indianapolis, IN 46202.

**Phone:** 317-923-8888. **Fax:** 317-931-4499.

**E-mail:** mellott@wndy.com

**Web Site:** http://www.wndy.com

**Technical Facilities:** Channel No. 23 (524-530 MHz). Authorized power: 5010-kw max. visual, 600-kw aural. Antenna: 965-ft above av. terrain, 961-ft. above ground, 1791-ft. above sea level.

Latitude 40° 08' 57"  
Longitude 85° 56' 15"

**Transmitter:** 13044 E. 246th St., Noblesville.

**Digital Facilities:** Channel No. 32 (578-584 MHz). Power: 1000-kw max. visual. Antenna: 889-ft above av. terrain, 897-ft. above ground.

Latitude 40° 08' 56.9"  
Longitude 85° 56' 15.1"

**FCC Digital File Number:** BPCDT-19991029AGD. Granted: August 20, 2001.

**Note:** Latitude and longitude coordinates shown are based on the North American Datum of 1927 (NAD 27) as currently required by the Mass Media Bureau of the FCC.

**Ownership:** LIN TV Corp. (Group Owner).

**Began Operation:** October 19, 1987. Sale to present owner by Viacom Inc. approved by FCC March 23, 2005. Sale to Viacom Inc. from IMS Broadcasting LLC approved by FCC January 21, 1998.

**Represented (sales):** Petry Television Inc.

**Represented (legal):** Covington & Burling.

**Personnel:**

Jeff White, President & General Manager.

Bruce Stickle, Local Sales Manager.

Marc Elliott, General Sales Manager.

Robyne Ault, Regional Sales Manager.

Terry VanBibber, Chief Engineer.

Joe Wertenberger, Business Manager.

Lance Carwile, Program Director.

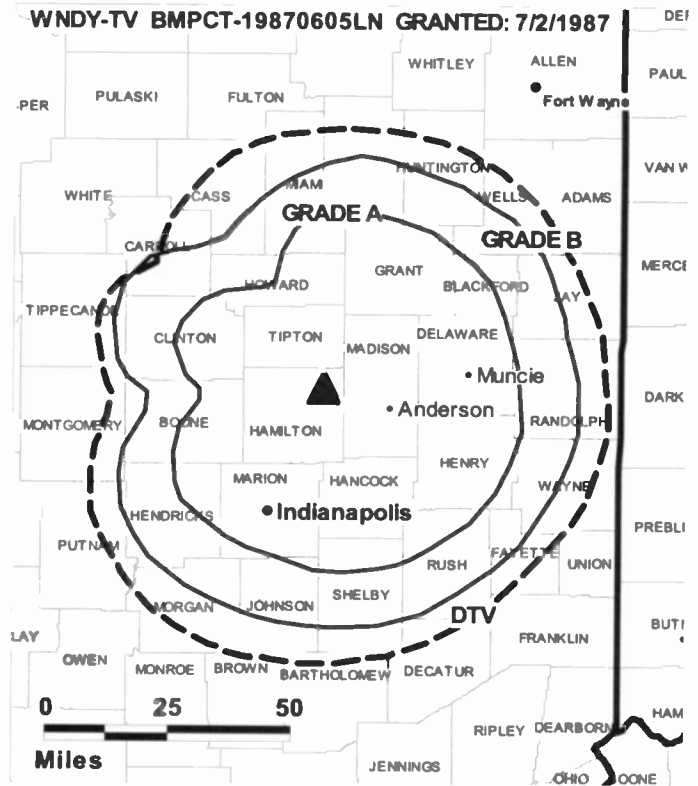
Carol Sergi, Marketing Manager.

Lynne Greeley, Research Director.

Lynne Greeley, Research Director.

Tim Cochrun, News Director.

Tim Cochrun, News Director.



© 2007 Warren Communications News

**Becky Hardy**, Production Manager.

**Scott Halney**, Creative Services Director.

**City of License:** Marion. **Station DMA:** Indianapolis, IN. **Rank:** 25.

Circulation © 2006 Nielsen. Coverage based on Nielsen study.

GrandTotal	Cable TV Households	Non-cable TV Households	Total TV Households
Estimated Station Totals *	684,650	462,050	1,146,700
Average Weekly Circulation (2006)	208,088	127,509	335,597
Average Daily Circulation (2006)			118,701
Station DMA Total	Cable TV Households	Non-cable TV Households	Total TV Households
Estimated Station Totals *	626,030	417,320	1,043,350
Average Weekly Circulation (2006)	195,135	123,336	318,471
Average Daily Circulation (2006)			113,547
Other DMA Total	Cable TV Households	Non-cable TV Households	Total TV Households
Estimated Station Totals *	58,620	44,730	103,350
Average Weekly Circulation (2006)	12,953	4,173	17,126
Average Daily Circulation (2006)			5,154

\*Estimated station totals are sums of the Nielsen TV and Cable TV household estimates for each county in which the station registers viewing of more than 5% as per the Nielsen Survey Methods.

**WKOI-DT**  
**Ch. 39**

**Network Service:** TBN.

**Licensee:** Trinity Broadcasting Network Inc., 2442 Michelle Dr., Tustin, CA 92780.

**Studio:** 1702 S. 9th St., Richmond, IN 47374.

**Mailing Address:** Box 1057, Richmond, IN 47375.

**Phone:** 765-935-2390.

**E-mail:** comments@tbn.org

**Web Site:** http://www.tbn.org

**Technical Facilities:** Channel No. 39 (320-626 MHz). Authorized power: 500-kw max. visual, aural. Antenna: 909-ft above av. terrain, 886-ft. above ground, 1785-ft. above sea level.

Latitude	39°	30'	44"
Longitude	84°	38'	09"

**Transmitter:** Side of existing tower at 2080 Trenton-Oxford Rd., Collinsville.

**Note:** Latitude and longitude coordinates shown are based on the North American Datum of 1927 (NAD 27) as currently required by the Mass Media Bureau of the FCC.

**Ownership:** Trinity Broadcasting Network Inc. (Group Owner).

**Began Operation:** Station operating; no on-air date

**Represented (engineering):** Smith & Fisher.

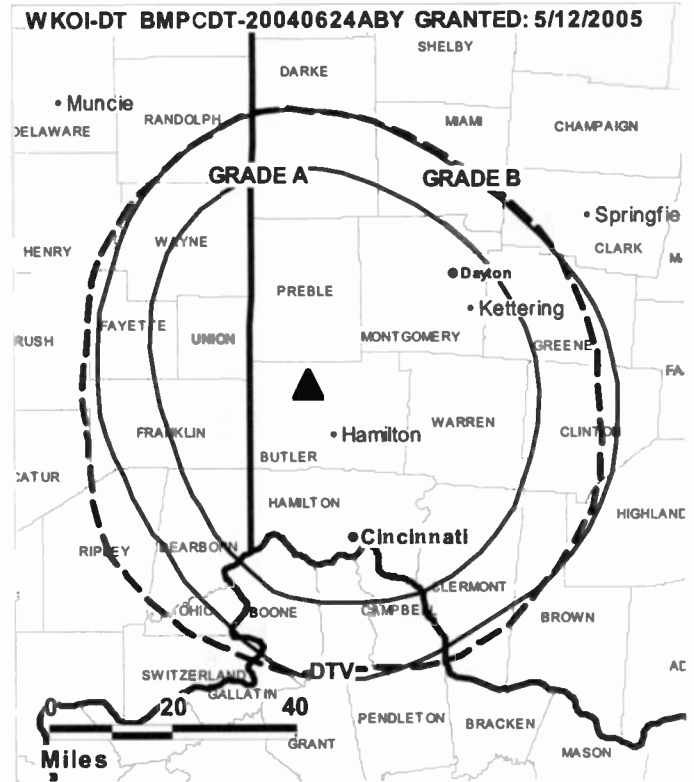
**Personnel:**

**Mary Laird,** General Manager & Station Manager.

**Robert Stevens,** Chief Engineer.

**Michael Bever,** Production Director.

**Ola Brock,** Traffic Manager & Community Affairs Director.



© 2007 Warren Communications News

**City of License:** Richmond. **Station DMA:** Dayton, OH. **Rank:** 58.

**Nielsen Data:** Not available.



**WKOI-TV**

**Ch. 43**

**Network Service:** TBN.

**Licensee:** Trinity Broadcasting Network Inc., 2442 Michelle Dr., Tustin, CA 92780.

**Studio:** 1702 S. 9th St., Richmond, IN 47374.

**Mailing Address:** Box 1057, Richmond, IN 47375.

**Phone:** 765-935-2390.

**E-mail:** comments@tbn.com

**Web Site:** http://www.tbn.org

**Technical Facilities:** Channel No. 43 (644-650 MHz). Authorized power: 1410-kw max. visual, 141-kw aural. Antenna: 990-ft above av. terrain, 1003-ft. above ground, 1903-ft. above sea level.

Latitude 39° 30' 44"  
Longitude 84° 38' 09"

**Transmitter:** 2080 Oxford Trenton Rd., Hwy. 73, Collinsville, OH.

**Digital Facilities:** Channel No. 39 (320-626 MHz). Power: 500-kw max. visual, aural. Antenna: 909-ft above av. terrain, 886-ft. above ground, 1785-ft. above sea level.

Latitude 39° 30' 44"  
Longitude 84° 38' 09"

**FCC Digital File Number:** BPCDT-990601KF. Granted: May 12, 2005.

**Note:** Latitude and longitude coordinates shown are based on the North American Datum of 1927 (NAD 27) as currently required by the Mass Media Bureau of the FCC.

**Satellite Earth Station:** Transmitter Comark; Scientific-Atlanta, 5-meter C-band; Scientific-Atlanta receivers.

**Ownership:** Trinity Broadcasting Network Inc. (Group Owner).

**Began Operation:** May 11, 1982.

**Personnel:**

**Mary L. Laird,** General Manager & Station Manager.

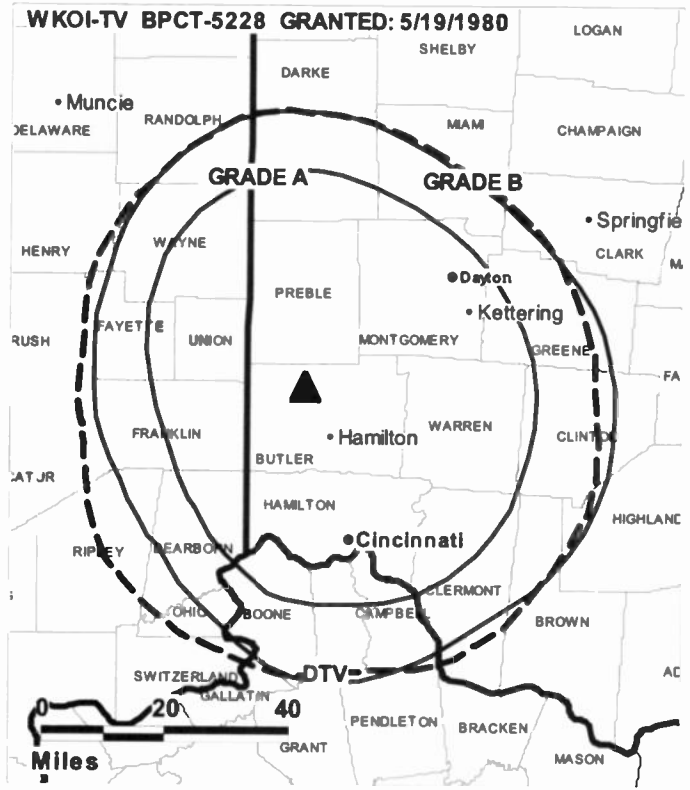
**Robert Stevens,** Chief Engineer.

**Michael Bever,** Production Director.

**Ola Brock,** Traffic Manager & Community Affairs Director.

**Rates:** On request.

**City of License:** Richmond. **Station DMA:** Dayton, OH. **Rank:** 58.



© 2007 Warren Communications News

Circulation © 2006 Nielsen. Coverage based on Nielsen study.

GrandTotal	Cable TV Households	Non-cable TV Households	Total TV Households
Estimated Station Totals *	283,490	4,550	288,040
Average Weekly Circulation (2006)	19,206	237	19,443
Average Daily Circulation (2006)			5,623
Station DMA Total	Cable TV Households	Non-cable TV Households	Total TV Households
Estimated Station Totals *	283,490	0	283,490
Average Weekly Circulation (2006)	19,206	0	19,206
Average Daily Circulation (2006)			5,596
Other DMA Total	Cable TV Households	Non-cable TV Households	Total TV Households
Estimated Station Totals *	0	4,550	4,550
Average Weekly Circulation (2006)	0	237	237
Average Daily Circulation (2006)			27

\*Estimated station totals are sums of the Nielsen TV and Cable TV household estimates for each county in which the station registers viewing of more than 5% as per the Nielsen Survey Methods.

**WMYO**  
(formerly WFTE)  
**Ch. 58**

**Network Service:** MNT.

**Licensee:** Independence Television Co., 624 W. Muhammad Ali Blvd., Louisville, KY 40203.

**Studio:** 624 W. Muhammed Ali Blvd., Louisville, KY 40203.

**Mailing Address:** 624 W. Muhammed Ali Blvd., Louisville, KY 40203.

**Phone:** 502-584-6441. **Fax:** 502-589-5559.

**E-mail:** Billlamb@fox41.com

**Web Site:** http://www.fox41.com

**Technical Facilities:** Channel No. 58 (734-740 MHz). Authorized power: 1780-kw max. visual. Antenna: 1184-ft above av. terrain, 820-ft. above ground, 1784-ft. above sea level.

Latitude 38° 21' 30"  
Longitude 85° 51' 01"

**Transmitter:** 4.8-mi. NW of New Albany on the W side of S. Skyline Dr., Floyd County.

**Digital Facilities:** Channel No. 51 (692-698 MHz). Power: 1000-kw max. visual. Antenna: 1281-ft above av. terrain, 971-ft. above ground, 1932-ft. above sea level.

Latitude 38° 21' 00"  
Longitude 85° 50' 57"

**FCC Digital File Number:** BPCDT-19991101ACP. Granted: September 26, 2005.

**Note:** Latitude and longitude coordinates shown are based on the North American Datum of 1927 (NAD 27) as currently required by the Mass Media Bureau of the FCC.

**LMA:** Local marketing agreement with WRDB (F), Louisville.

**Ownership:** Block Communications Inc. (Group Owner).

**Began Operation:** March 15, 1994.

**Represented (engineering):** Cohen Dippell & Everist PC.

**Personnel:**

**Bill Lamb**, Vice President & General Manager.

**Marti Hazel**, General Sales Manager.

**Ken Crandall**, Local Sales Manager.

**Lynn Ayes**, National Sales Manager.

**Barry Fulmer**, News Director.

**Gary Schroder**, Chief Engineer.

**Steve Ballard**, Chief Financial Officer.

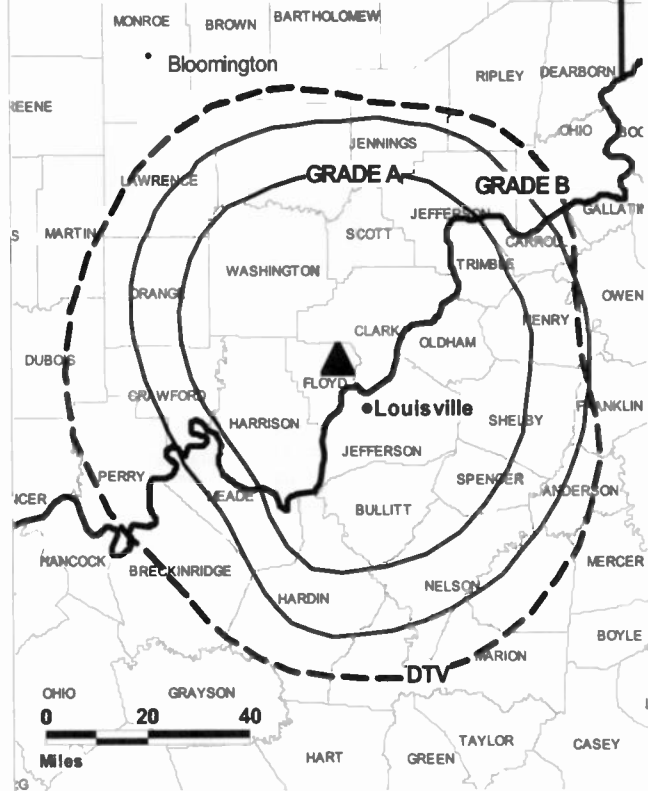
**Harry Beam**, Programming & Operations Director.

**Ray Foushee**, Marketing & Research Director.

**David Jewell**, Promotion & Creative Services Director.

**David Callan**, Production Manager.

WMYO BPCT-20010111ABO GRANTED: 11/14/2001



© 2007 Warren Communications News

**Mary Richbourg**, Traffic Manager.

**Rates:** Dn request.

**City of License:** Salem. **Station DMA:** Louisville, KY. **Rank:** 48.

Circulation © 2006 Nielsen. Coverage based on Nielsen study.

GrandTotal	Cable TV Households	Non-cable TV Households	Total TV Households
Estimated Station Totals *	407,550	236,160	643,710
Average Weekly Circulation (2006)	93,229	57,440	150,669
Average Daily Circulation (2006)			44,389
Station DMA Total	Cable TV Households	Non-cable TV Households	Total TV Households
Estimated Station Totals *	382,690	225,630	608,320
Average Weekly Circulation (2006)	90,071	56,766	146,837
Average Daily Circulation (2006)			43,415
Other DMA Total	Cable TV Households	Non-cable TV Households	Total TV Households
Estimated Station Totals *	24,860	10,530	35,390
Average Weekly Circulation (2006)	3,158	674	3,832
Average Daily Circulation (2006)			974

\*Estimated station totals are sums of the Nielsen TV and Cable TV household estimates for each county in which the station registers viewing of more than 5% as per the Nielsen Survey Methods.

**WMYO-DT**  
**(formerly WFTE-DT)**  
**Ch. 51**

**Network Service:** MNT.

**Grantee:** Independence Television Co., 624 W. Muhammed Ali Blvd., Louisville, KY 40203.

**Studio:** 624 W. Muhammad Ali Blvd., Louisville, KY 40203.

**Mailing Address:** 624 W. Muhammed Ali Blvd., Louisville, KY 40203.

**Phone:** 502-584-6441. **Fax:** 502-589-5559.

**E-mail:** Billamb@fox41.com

**Web Site:** <http://www.fox41.com>

**Technical Facilities:** Channel No. 51 (692-698 MHz). Authorized power: 1000-kw max. visual. Antenna: 1281-ft above av. terrain, 971-ft. above ground, 1932-ft. above sea level.

Latitude	38°	21'	00"
Longitude	85°	50'	57"

Holds CP for change to 1227-ft above av. terrain, 896-ft. above ground, 1857-ft. above sea level; BPCDT-20050722ACI.

**Note:** Latitude and longitude coordinates shown are based on the North American Datum of 1927 (NAD 27) as currently required by the Mass Media Bureau of the FCC.

**Ownership:** Block Communications Inc. (Group Owner).

**Began Operation:** October 1, 2002. Station operating under Special Temporary Authority at 27.4-kw max. visual.

**Personnel:**

**Bill Lamb**, Vice President & General Manager.

**Marti Hazel**, General Sales Manager.

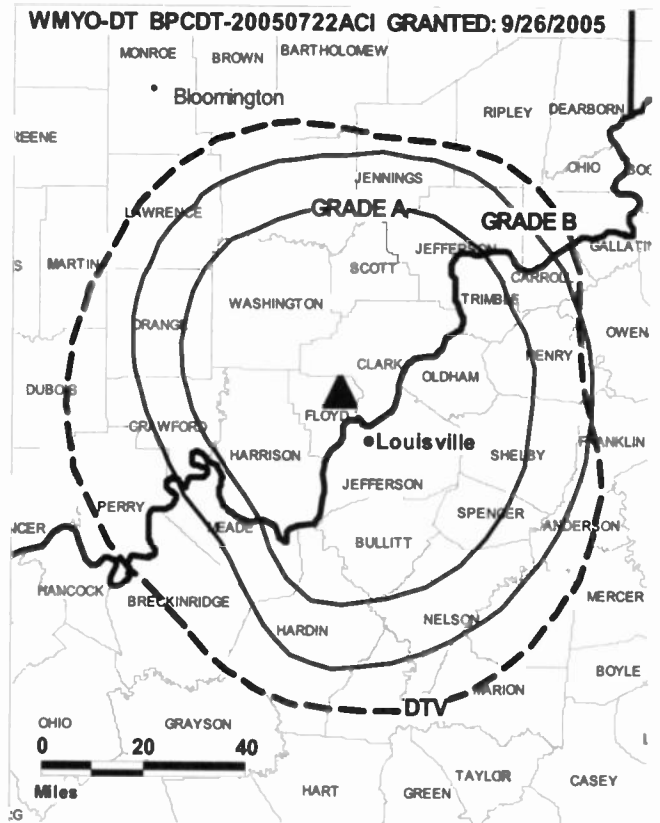
**Ken Crandall**, Local Sales Manager.

**Lynn Ayes**, National Sales Manager.

**Barry Fulmer**, News Director.

**Gary Schroder**, Chief Engineer.

**Steve Ballard**, Chief Financial Officer.



© 2007 Warren Communications News

**Harry Beam**, Programming & Operations Director.

**Ray Foushee**, Marketing & Research Director.

**David Jewell**, Promotion & Creative Services Director.

**David Callan**, Production Manager.

**Mary Richbourg**, Traffic Manager.

**City of License:** Salem. **Station DMA:** Louisville, KY. **Rank:** 48.

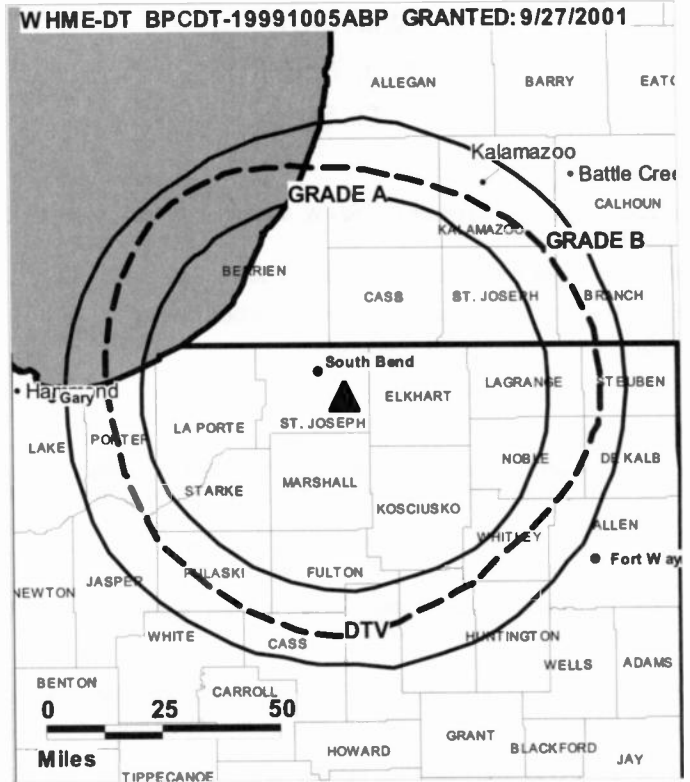
**Nielsen Data:** Not available.

## Indiana — South Bend

### WHME-DT Ch. 48

**Network Service:** IND.**Licensee:** LeSea Broadcasting Corp., 61300 Ironwood Rd, South Bend, IN 46614.**Studio:** 61300 Ironwood Rd., South Bend, IN 46614.**Mailing Address:** 61300 Ironwood Rd., South Bend, IN 46614.**Phone:** 574-291-8200. **Fax:** 574-291-9043.**E-mail:** kcroumllich@leseas.com**Web Site:** <http://www.whme.com>**Technical Facilities:** Channel No. 48 (674-680 MHz). Authorized power: 300-kw max. visual. Antenna: 968-ft above av. terrain, 917-ft. above ground, 1767-ft. above sea level.

Latitude	41°	35'	43"
Longitude	86°	09'	38"

**Note:** Latitude and longitude coordinates shown are based on the North American Datum of 1927 (NAD 27) as currently required by the Mass Media Bureau of the FCC.**Satellite Earth Station:** Transmitter RCA; Vertex, 9 m-meter.**Ownership:** LeSea Broadcasting Corp. (Group Owner).**Began Operation:** November 15, 2002.**Personnel:****Peter Sumrall**, Vice President & General Manager.**Mike Swinehart**, Operations Manager.**Anna Riblet**, Sales Manager.**Ken Croumllich**, Chief Engineer.**Brian Coin**, Business Manager.**Dean Korsmo**, Production Manager.**Carl Stopper**, Traffic Manager.**City of License:** South Bend. **Station DMA:** South Bend-Elkhart, IN. **Rank:** 88.**Nielsen Data:** Not available.

**WHME-TV**  
**Ch. 46**

**Network Service:** IND.

**Licensee:** LeSea Broadcasting Corp., 61300 Ironwood Rd, South Bend, IN 46614.

**Studio:** 61300 Ironwood Rd., South Bend, IN 46614.

**Mailing Address:** 61300 Ironwood Rd., South Bend, IN 46614.

**Phone:** 574-291-8200. **Fax:** 574-291-9043.

**E-mail:** kcroumllich@lsesea.com

**Web Site:** http://www.whme.com

**Technical Facilities:** Channel No. 46 (662-668 MHz). Authorized power: 891-kw max. visual, 178-kw aural. Antenna: 1000-ft above av. terrain, 982-ft. above ground, 1828-ft. above sea level.

Latitude 41° 35' 43"  
Longitude 86° 09' 38"

**Transmitter:** Intersection of Fern & Roosevelt Rds.

**Digital Facilities:** Channel No. 48 (674-680 MHz). Power: 300-kw max. visual. Antenna: 968-ft above av. terrain, 917-ft. above ground, 1767-ft. above sea level.

Latitude 41° 35' 43"  
Longitude 86° 09' 38"

**FCC Digital File Number:** BPCDT-19991005ABP. Granted: September 27, 2001.

**Note:** Latitude and longitude coordinates shown are based on the North American Datum of 1927 (NAD 27) as currently required by the Mass Media Bureau of the FCC.

**Multichannel TV Sound:** Stereo only.

**Satellite Earth Station:** Transmitter RCA; Vertex, 9 m-meter.

**FM Affiliate:** WHME, 103.1 MHz, 3 kw, 300-ft.

**Ownership:** LeSea Broadcasting Corp. (Group Owner).

**Began Operation:** July 25, 1974. Left air April 6, 1976. Sale to present owner approved by FCC June 10, 1977. Resumed operation September 10, 1977 (Television Digest, Vol. 17:38).

**Represented (sales):** Lesea Media Inc.

**Personnel:**

**Peter Sumrall,** Vice President & General Manager.

**Mike Swinehart,** Operations Manager.

**Anna Riblet,** Sales Manager.

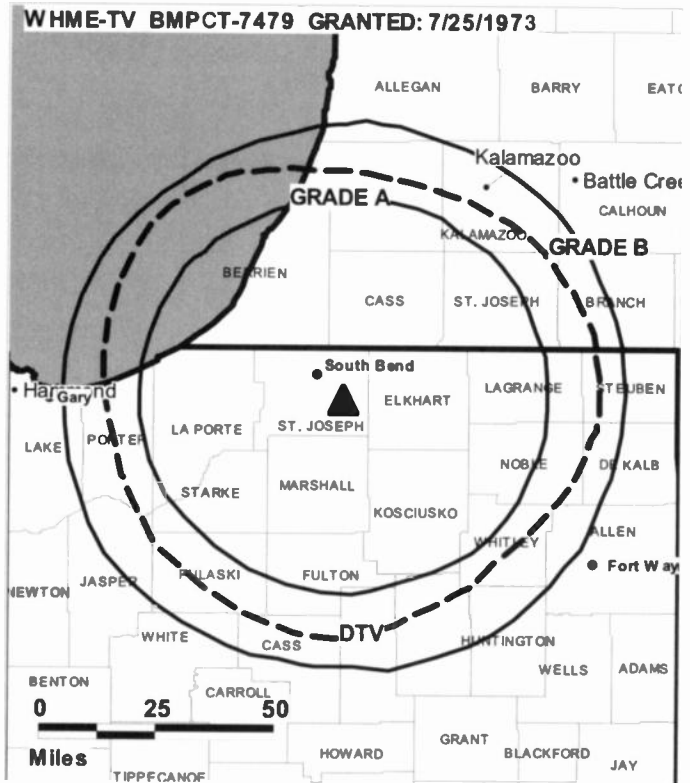
**Ken Croumllich,** Chief Engineer.

**Brian Coin,** Business Manager.

**Dean Korsmo,** Production Manager.

**Carl Stopper,** Traffic Manager.

**Highest 30 Sec. Rate:** \$200.



**City of License:** South Bend. **Station DMA:** South Bend-Elkhart, IN. **Rank:** 88.

Circulation © 2006 Nielsen. Coverage based on Nielsen study.

GrandTotal	Cable TV Households	Non-cable TV Households	Total TV Households
Estimated Station Totals *	226,780	200,380	427,160
Average Weekly Circulation (2006)	31,115	29,346	60,461
Average Daily Circulation (2006)			15,522

Station DMA Total	Cable TV Households	Non-cable TV Households	Total TV Households
Estimated Station Totals *	153,180	176,660	329,840
Average Weekly Circulation (2006)	23,674	27,500	51,174
Average Daily Circulation (2006)			14,095

Other DMA Total	Cable TV Households	Non-cable TV Households	Total TV Households
Estimated Station Totals *	73,600	23,720	97,320
Average Weekly Circulation (2006)	7,441	1,846	9,287
Average Daily Circulation (2006)			1,427

\*Estimated station totals are sums of the Nielsen TV and Cable TV household estimates for each county in which the station registers viewing of more than 5% as per the Nielsen Survey Methods.

## Indiana — South Bend

**WNDU-DT**

**Ch. 42**

**Network Service:** NBC.

**Licensee:** Gray Television Licensee Inc., 1750 K St. NW, Suite 1200, Washington, DC 20006.

**Studio:** 54516 Indiana 933, South Bend, IN 46637.

**Mailing Address:** Box 1616, South Bend, IN 46634.

**Phone:** 574-631-1616; 800-631-6397. **Fax:** 574-631-1600.

**E-mail:** tvsales@wndu.com

**Web Site:** http://www.wndu.com

**Technical Facilities:** Channel No. 42 (638-644 MHz). Authorized power: 310-kw max. visual. Antenna: 584-ft above av. terrain, 522-ft. above ground, 1368-ft. above sea level.

Latitude	41°	36'	19"
Longitude	86°	12'	45"

Holds CP for change to 560-kw max. visual, 925-ft above av. terrain, 863-ft. above ground, 1708-ft. above sea level; lat. 41° 36' 19", long. 86° 12' 45", BMPCDT-20050622AAE.

**Transmitter:** SE corner of Ironwood & Kern Rds., 5-mi. SE of South Bend.

**Note:** Latitude and longitude coordinates shown are based on the North American Datum of 1927 (NAD 27) as currently required by the Mass Media Bureau of the FCC.

**News Services:** NBC News Channel, CNN Newsource.

**Ownership:** Gray Television Inc. (Group Owner).

**Began Operation:** December 1, 1998.

**Represented (sales):** Blair Television.

**Represented (legal):** Wiley, Rein & Fielding.

**Represented (engineering):** duTreil, Lundin & Rackley Inc.

**Personnel:**

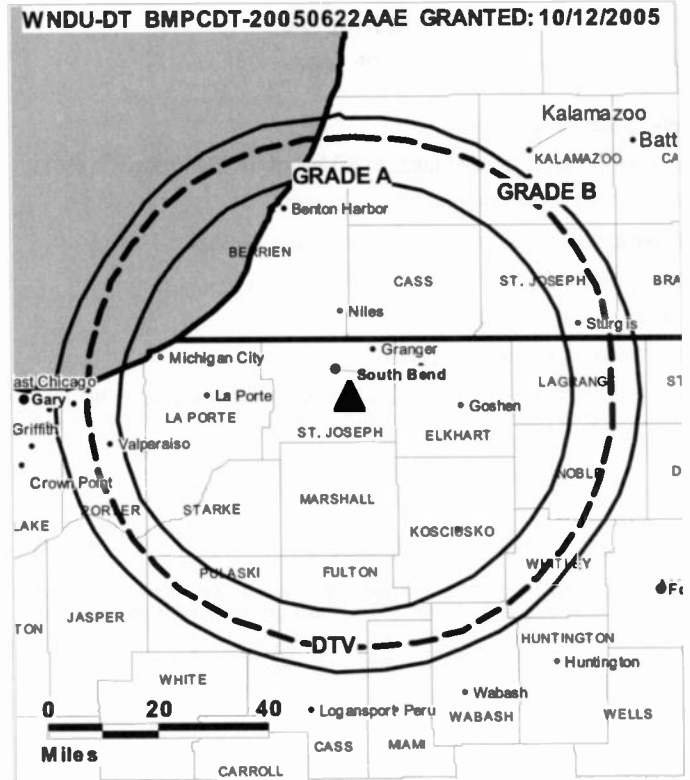
**James P. Behling**, President & General Manager.

**Michael Leyes**, General Sales Manager.

**Howard Voss**, Local Sales Manager.

**Norm Strangland**, News Director.

**George E. Molnar Jr.**, Chief Engineer.



© 2007 Warren Communications News

**Bernie Gorski**, Business Manager.

**Karl Kirbie**, Program & Promotion Manager.

**Marty Manuel**, Sales Development Director.

**Mick Wright**, Production Manager.

**Patty Martin**, Traffic Manager.

**City of License:** South Bend. **Station DMA:** South Bend-Elkhart, IN. **Rank:** 88.

**Nielsen Data:** Not available.

**WNDU-TV**  
**Ch. 16**

**Network Service:** NBC.

**Licensee:** Gray Television Licensee Inc., 1750 K St. NW, Suite 1200, Washington, DC 20006.

**Studio:** 54516 Business U.S. 31 N, South Bend, IN 46637.

**Mailing Address:** Box 1616, South Bend, IN 46634.

**Phone:** 574-631-1616; 800-631-6397. **Fax:** 574-631-1600.

**E-mail:** newscenter16@wndu.com

**Web Site:** http://www.wndu.com/

**Technical Facilities:** Channel No. 16 (482-488 MHz). Authorized power: 5000-kw max. visual. Antenna: 1070-ft above av. terrain, 1007-ft. above ground, 1854-ft. above sea level.

Latitude 41° 36' 20"  
Longitude 86° 12' 46"

Holds CP for change to 4170-kw max. visual; BPCT-20060119ACS.

**Transmitter:** Approx. 5-mi. SE of South Bend.

**Digital Facilities:** Channel No. 42 (638-644 MHz). Power: 310-kw max. visual. Antenna: 584-ft above av. terrain, 522-ft. above ground, 1368-ft. above sea level.

Latitude 41° 36' 19"  
Longitude 86° 12' 45"

**Note:** Latitude and longitude coordinates shown are based on the North American Datum of 1927 (NAD 27) as currently required by the Mass Media Bureau of the FCC.

**Multichannel TV Sound:** Stereo and separate audio program.

**Satellite Earth Stations:** Transmitter RCA; Andrew, 7.3-meter KC-band; Satcom Technologies, 9.1-meter C-band; ADM, 6-meter C-band; Standard Communications, Scientific-Atlanta, M/A-Corn receivers.

**SNG Mobile Dish:** Andrew, 2.3-meter Ku-band; Andrew, 2.3-meter Ku-band.

**News Services:** NBC News Channel, CNN Newsource, AP.

**Ownership:** Gray Television Inc. (Group Owner).

**Began Operation:** July 15, 1955. Sale to present owner by Michiana Telecasting Corp. approved by FCC February 24, 2006.

**Represented (legal):** Wiley, Rein & Fielding.

**Represented (sales):** Blair Television.

**Represented (engineering):** duTreil, Lundin & Rackley Inc.

**Personnel:**

**James Behling,** President & General Manager.

**Michael Leyes,** General Sales Manager.

**Howard Voss,** Local Sales Manager.

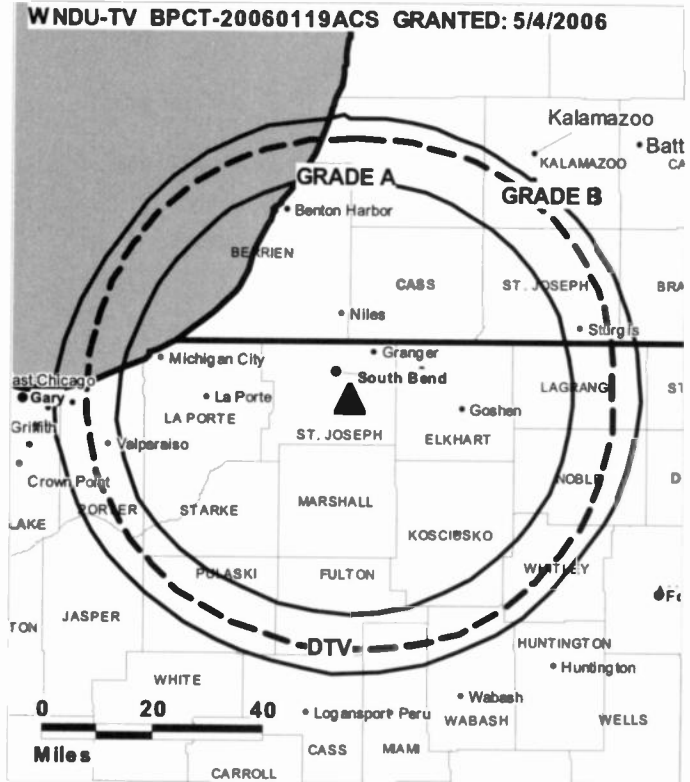
**Norm Stangland,** News Director.

**George E. Molnar Jr.,** Chief Engineer.

**Bernie Gorski,** Business Manager.

**Karl Kirble,** Program & Promotion Manager.

**Marty Manuel,** Sales Development Director.



© 2007 Warren Communications News

**Mick Wright,** Production Manager.

**Patty Martin,** Traffic Manager.

**Highest 30 Sec. Rate:** \$1200.

**City of License:** South Bend. **Station DMA:** South Bend-Elkhart, IN. **Rank:** 88.

Circulation © 2006 Nielsen. Coverage based on Nielsen study.

GrandTotal	Cable TV Households	Non-cable TV Households	Total TV Households
Estimated Station Totals *	381,820	269,800	651,620
Average Weekly Circulation (2006)	161,507	148,502	310,009
Average Daily Circulation (2006)			171,249
Station DMA Total	Cable TV Households	Non-cable TV Households	Total TV Households
Estimated Station Totals *	156,530	176,660	333,190
Average Weekly Circulation (2006)	120,505	130,828	251,333
Average Daily Circulation (2006)			148,180
Other DMA Total	Cable TV Households	Non-cable TV Households	Total TV Households
Estimated Station Totals *	225,290	93,140	318,430
Average Weekly Circulation (2006)	41,002	17,674	58,676
Average Daily Circulation (2006)			23,069

\*Estimated station totals are sums of the Nielsen TV and Cable TV household estimates for each county in which the station registers viewing of more than 5% as per the Nielsen Survey Methods.

**WSBT-DT**  
**Ch. 30**

**Network Service:** MNT, CBS.

**Grantee:** WSBT Inc., 300 W. Jefferson Blvd., South Bend, IN 46601-1580.

**Studio:** 300 W. Jefferston Blvd., South Bend, IN 46601.

**Mailing Address:** 300 W. Jefferson Blvd., South Bend, IN 46601.

**Phone:** 574-233-3141. **Fax:** 574-288-6630.

**E-mail:** tschurz@wsbt.com

**Web Site:** http://www.wsbt.com

**Technical Facilities:** Channel No. 30 (566-572 MHz). Authorized power: 400-kw max. visual. Antenna: 709-ft above av. terrain, 784-ft. above ground.

Latitude	41°	37'	00"
Longitude	86°	13'	01"

Requests modification of CP for change to 229-kw max. visual, 1091-ft above av. terrain, 1013-ft. above ground, 1883-ft. above sea level; BMPCDT-20050613AFU.

**Note:** Latitude and longitude coordinates shown are based on the North American Datum of 1927 (NAD 27) as currently required by the Mass Media Bureau of the FCC.

**Ownership:** Schurz Communications Inc. (Group Owner).

**Began Operation:** September 1, 2001. High Definition.

**Personnel:**

**Todd Schurz**, President & General Manager.

**Robert Johnson**, Program & Operations Manager.

**Tom Labuziowski**, General Sales Manager.

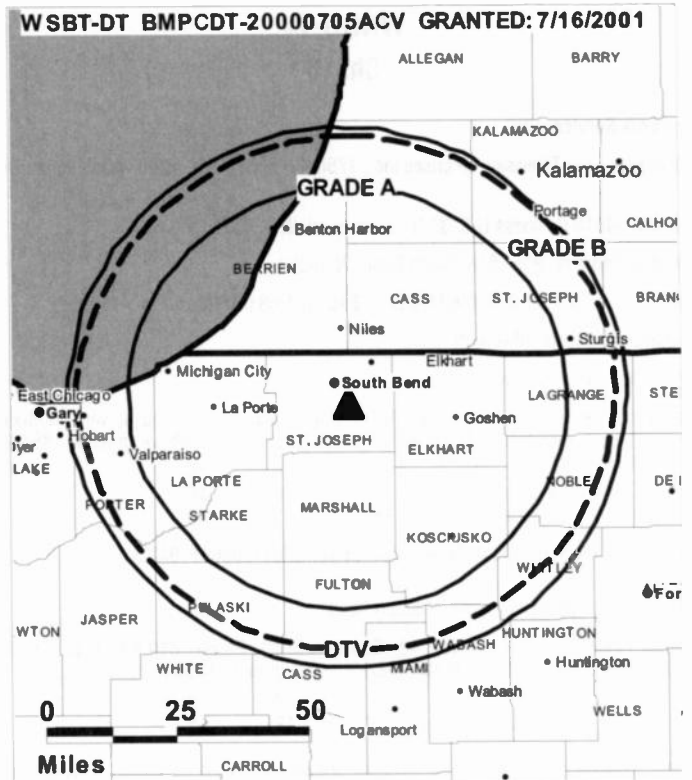
**Ted Smucker**, Marketing & Local Sales Manager.

**Gregg Richardson**, Local Sales Manager.

**Jeff Clark**, National Sales Manager.

**Meg Sauer**, News Director.

**C. Eugene Hale**, Chief Engineer.



© 2007 Warren Communications News

**Kenneth Biggins**, Business Manager.

**Scott Leiter**, Promotion Manager.

**Diane Choate**, Traffic Manager.

**City of License:** South Bend. **Station DMA:** South Bend-Elkhart, IN. **Rank:** 88.

**Nielsen Data:** Not available.



**WSBT-TV**

**Ch. 22**

**Network Service:** CBS.

**Licensee:** WSBT Inc., 300 W. Jefferson Blvd., South Bend, IN 46601-1580.

**Studio:** 300 W. Jefferson Blvd., South Bend, IN 46601.

**Mailing Address:** 300 W. Jefferson Blvd., South Bend, IN 46601.

**Phone:** 574-233-3141. **Fax:** 574-288-6630.

**E-mail:** tschurz@wsbt.com

**Web Site:** http://www.wsbt.com/

**Technical Facilities:** Channel No. 22 (518-524 MHz). Authorized power: 4790-kw max. visual, 479-kw aural. Antenna: 1070-ft above av. terrain, 1048-ft. above ground, 1918-ft. above sea level.

Latitude 41° 37' 00"  
Longitude 86° 13' 01"

Requests CP for change to 2750-kw max. visual, 1091-ft above av. terrain, 1013-ft. above ground, 1883-ft. above sea level; BPCT-20050613AFT.

**Transmitter:** 60351 Ironwood Rd.

**Digital Facilities:** Channel No. 30 (566-572 MHz). Power: 400-kw max. visual. Antenna: 709-ft above av. terrain, 784-ft. above ground.

Latitude 41° 37' 00"  
Longitude 86° 13' 01"

**Note:** Latitude and longitude coordinates shown are based on the North American Datum of 1927 (NAD 27) as currently required by the Mass Media Bureau of the FCC.

**Multichannel TV Sound:** Stereo only.

**Satellite Earth Stations:** Transmitter Harris; Harris, 6.1-meter C-band; SatCom, 2.4-meter Ku-band; RCA Americom, 3.7-meter Ku-band; SatCom, 5-meter KC-band; Standard Communications, Scientific-Atlanta, Harris, AFC receivers.

**AM Affiliate:** WSBT, 5-kw, 960 kHz (CBS).

**FM Affiliate:** WNSN, 13.0-kw, 101.5 MHz (No. 268), (CBS), 967-ft.

**SNG Mobile Dish:** Roscor, 2.4-meter Ku-band.

**News Services:** NIWS, CNN Newsource, CBS Newspath, AP.

**Ownership:** Schurz Communications Inc. (Group Owner).

**Began Operation:** December 21, 1952.

**Represented (sales):** Harrington, Righter & Parsons Inc.

**Represented (legal):** Hogan & Hartson LLP.

**Represented (engineering):** Cavell, Mertz & Davis Inc.

**Personnel:**

Todd Schurz, President & General Manager.

Robert Johnson, Program & Operations Manager.

Tom Labuzienski, General Sales Manager.

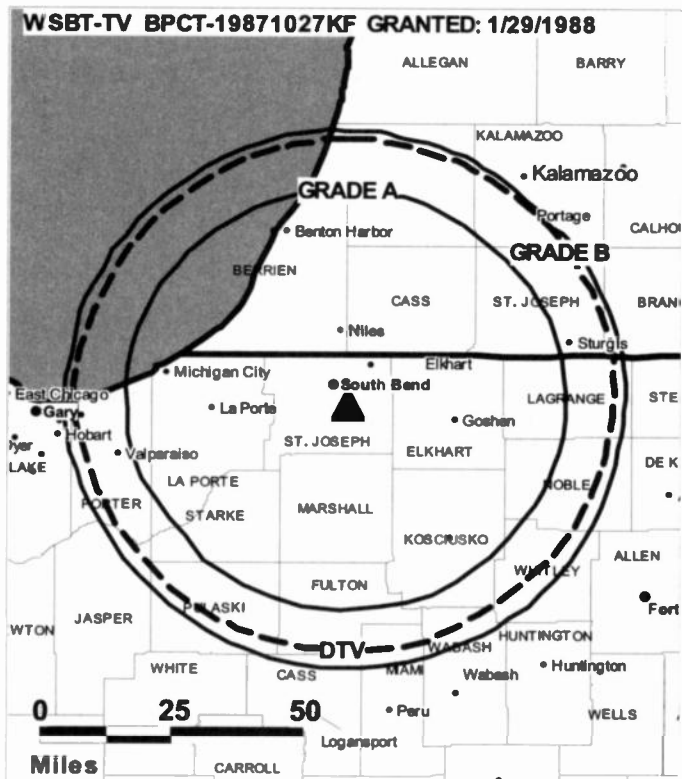
Ted Smucker, Marketing & Local Sales Manager.

Gregg Richardson, Local Sales Manager.

Jeff Clark, National Sales Manager.

Meg Sauer, News Director.

C. Eugene Hale, Chief Engineer.



**Kenneth Biggins, Business Manager.**

**Scott Leiter, Promotion Manager.**

**Diane Choate, Traffic Manager.**

**Rates:** On request.

**City of License:** South Bend. **Station DMA:** South Bend-Elkhart, IN. **Rank:** 88.

Circulation © 2006 Nielsen. Coverage based on Nielsen study.

Grand Total	Cable TV Households	Non-cable TV Households	Total TV Households
Estimated Station Totals *	351,900	270,850	622,750
Average Weekly Circulation (2006)	167,684	148,372	316,056
Average Daily Circulation (2006)			161,974
Station DMA Total	Cable TV Households	Non-cable TV Households	Total TV Households
Estimated Station Totals *	156,530	176,660	333,190
Average Weekly Circulation (2006)	124,714	130,696	255,410
Average Daily Circulation (2006)			139,155
Other DMA Total	Cable TV Households	Non-cable TV Households	Total TV Households
Estimated Station Totals *	195,370	94,190	289,560
Average Weekly Circulation (2006)	42,970	17,676	60,646
Average Daily Circulation (2006)			22,819

\*Estimated station totals are sums of the Nielsen TV and Cable TV household estimates for each county in which the station registers viewing of more than 5% as per the Nielsen Survey Methods.

**WFXW**  
**Ch. 38**

**Network Service:** FOX.

**Licensee:** Mission Broadcasting Inc., 544 Red Rock Dr., Wadsworth, OH 44281.

**WBAK:** 10849 U.S. Hwy 5, Farmersburg, IN 47850.

**Mailing Address:** Box 719, Terre Haute, IN 47808.

**Phone:** 812-696-2121; 812-238-3838. **Fax:** 812-696-2755.

**E-mail:** business@fox38.com

**Web Site:** http://www.fox38.com

**Technical Facilities:** Channel No. 38 (614-620 MHz). Authorized power: 2140-kw max. visual, 214-kw aural. Antenna: 981-ft above av. terrain, 965-ft. above ground, 1516-ft. above sea level.

Latitude 39° 13' 55"  
Longitude 87° 23' 41"

**Transmitter:** 0.4-mi. W of Hwy. 41 & 1-mi. S of Farmersburg.

**Digital Facilities:** Channel No. 39 (320-626 MHz). Power: 1000-kw max. visual. Antenna: 925-ft above av. terrain, 909-ft. above ground.

Latitude 39° 13' 55"  
Longitude 87° 23' 41"

**FCC Digital File Number:** BMPCDT-19991101AJG. Granted: February 23, 2001.

**Note:** Latitude and longitude coordinates shown are based on the North American Datum of 1927 (NAD 27) as currently required by the Mass Media Bureau of the FCC.

**Satellite Earth Stations:** AFC, 3.7-meter Ku-band; ADM, 4.2-meter C-band; ADM receivers.

**Ownership:** Mission Broadcasting Inc. (Group Owner).

**Began Operation:** April 3, 1973. Sale to present owner by Bahakel Communications Ltd. approved by FCC March 5, 2004. Sale to Bahakel Communications Ltd. by John M. House, et al., approved by FCC February 28, 1977.

**Represented (legal):** Drinker Biddle & Reath LLP.

**Represented (sales):** Blair Television.

**Personnel:**

Frank Forgey, General Manager.

Richard Haddox, Operations Manager.

Lois Mathes, Station & Business Manager.

Marty Monical, General Sales Manager.

Jay Richer, Local Sales Manager.

Kathy Dash, News Director.

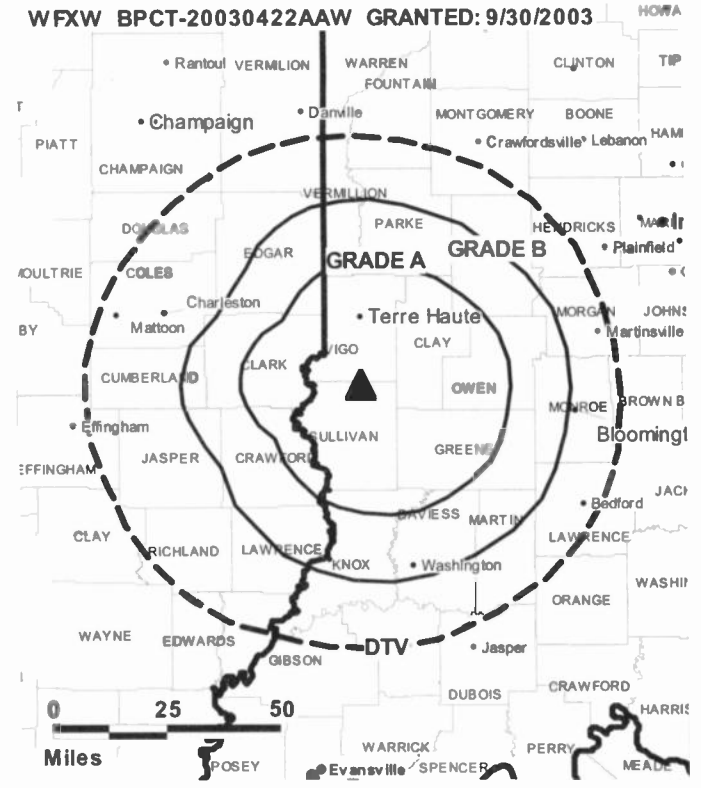
Bruce Yowell, Chief Engineer.

John Dittmeyer, Program Director.

Chris O'Neill, Promotion Director.

Candy Edwards, Traffic Manager.

WFXW BPCT-20030422AAW GRANTED: 9/30/2003



© 2007 Warren Communications News

**Highest 30 Sec. Rate:** \$500.

**City of License:** Terre Haute. **Station DMA:** Terre Haute, IN. **Rank:** 151.

Circulation © 2006 Nielsen. Coverage based on Nielsen study.

GrandTotal	Cable TV Households	Non-cable TV Households	Total TV Households
Estimated Station Totals *	79,060	96,600	175,660
Average Weekly Circulation (2006)	34,893	28,428	63,321
Average Daily Circulation (2006)			20,384
Station DMA Total	Cable TV Households	Non-cable TV Households	Total TV Households
Estimated Station Totals *	75,160	70,470	145,630
Average Weekly Circulation (2006)	33,996	23,973	57,969
Average Daily Circulation (2006)			19,066
Other DMA Total	Cable TV Households	Non-cable TV Households	Total TV Households
Estimated Station Totals *	3,900	26,130	30,030
Average Weekly Circulation (2006)	897	4,455	5,352
Average Daily Circulation (2006)			1,318

\*Estimated station totals are sums of the Nielsen TV and Cable TV household estimates for each county in which the station registers viewing of more than 5% as per the Nielsen Survey Methods.

**WFXW-DT**

**Ch. 39**

**Network Service:** FOX.

**Grantee:** Mission Broadcasting Inc., 544 Red Rock Dr., Wadsworth, OH 44281.

**Studio:** 10849 N. U.S. Highway 41, Farmersburg, IN 47807.

**Mailing Address:** Box 719, Terre Haute, IN 47808.

**Phone:** 812-696-2121; 812-238-3838. **Fax:** 812-696-2755.

**E-mail:** business@fox38.com

**Web Site:** http://www.fox38.com

**Technical Facilities:** Channel No. 39 (320-626 MHz). Authorized power: 1000-kw max. visual. Antenna: 925-ft above av. terrain, 909-ft. above ground.

Latitude	39°	13'	55"
Longitude	87°	23'	41"

**Note:** Latitude and longitude coordinates shown are based on the North American Datum of 1927 (NAD 27) as currently required by the Mass Media Bureau of the FCC.

**Ownership:** Mission Broadcasting Inc. (Group Owner).

**Began Operation:** Station operating under Special Temporary Authority at 1.2-kw max. visual; no on-air date

**Represented (legal):** Drinker Biddle & Reath LLP.

**Represented (sales):** Blair Television.

**Personnel:**

**Frank Forgey**, General Manager.

**Lois Mathes**, Station & Business Manager.

**Richard Haddock**, Operations Manager.

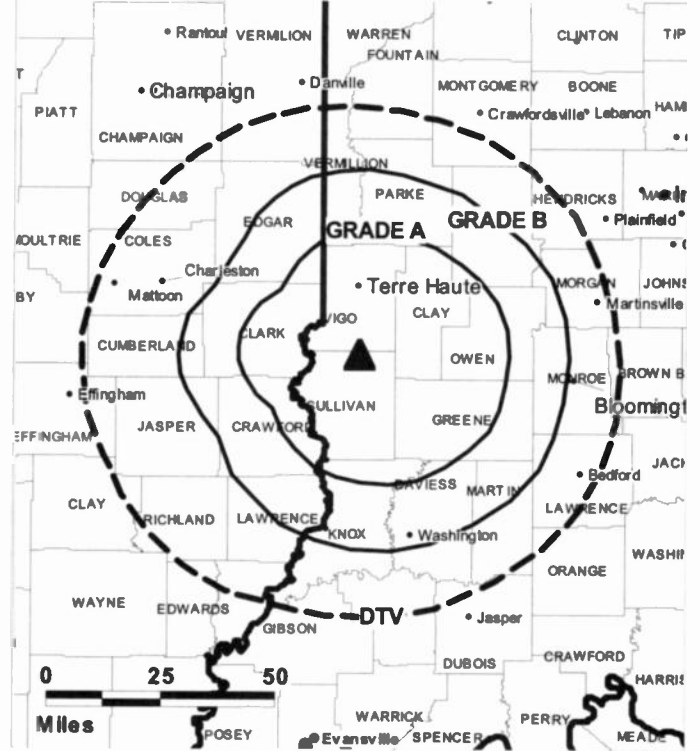
**Marty Monical**, General Sales Manager.

**Jay Richer**, Local Sales Manager.

**Kathy Dash**, News Director.

**Bruce Yowell**, Chief Engineer.

WFXW-DT B MPCDT-19991101AJG GRANTED: 2/23/2001 \*K



© 2007 Warren Communications News

**John Dittmeyer**, Program Manager.

**Chris O'Neill**, Promotion Director.

**Candy Edwards**, Traffic Manager.

**City of License:** Terre Haute. **Station DMA:** Terre Haute, IN. **Rank:** 151.

**Nielsen Data:** Not available.

# Indiana — Terre Haute

## WTHI-DT Ch. 24

**Network Service:** CBS.

**Licensee:** Indiana Broadcasting LLC, c/o LIN Television Corp., 4 Richmond Square, Suite 200, Providence, RI 02906.

**Studio:** 918 Dhio St., Terre Haute, IN 47807.

**Mailing Address:** PD Box 1486, Terre Haute, IN 47808.

**Phone:** 812-232-9481. **Fax:** 812-232-8953.

**Web Site:** <http://www.wthitv.com>

**Technical Facilities:** Channel No. 24 (530-536 MHz). Authorized power: 189-kw max. visual, aural. Antenna: 863-ft above av. terrain, 856-ft. above ground, 1410-ft. above sea level.

Latitude	39°	14'	36"
Longitude	87°	23'	07"

**Note:** Latitude and longitude coordinates shown are based on the North American Datum of 1927 (NAD 27) as currently required by the Mass Media Bureau of the FCC.

**Ownership:** LIN TV Corp. (Group Owner).

**Began Operation:** September 13, 2002.

**Represented (legal):** Covington & Burling.

**Represented (sales):** Continental Television Sales.

### Personnel:

David Bailey, Senior Vice President & General Manager.

Rod Garvin, Operations, Program & Promotions Director.

Todd Weber, General Sales Manager.

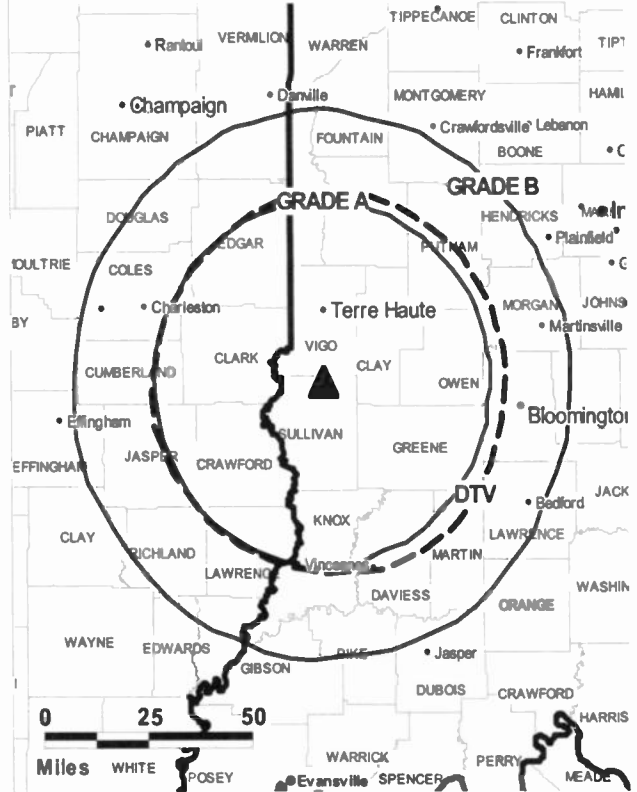
Nick Telezyn, Local Sales Manager.

Alisa Ennis, Regional Sales Manager.

Mark Carros, News Director.

Jeff Tucker, Chief Engineer.

WTHI-DT B MPCDT-20060317AAS GRANTED: 4/21/2006 • K



© 2007 Warren Communications News

Gary Crowder, Personnel Director & Business Manager.

Jim Swander, Director, Business Development.

Angela Thompson, Traffic Manager.

**City of License:** Terre Haute. **Station OMA:** Terre Haute, IN. **Rank:** 151.

**Nielsen Data:** Not available.

# Indiana — Terre Haute

## WTHI-TV Ch. 10

**Network Service:** CBS.

**Licensee:** Indiana Broadcasting LLC, c/o LIN Television Corp., 4 Richmond Square, Suite 200, Providence, RI 02906.

**Studio:** 918 Ohio St., Terre Haute, IN 47807.

**Mailing Address:** Box 1486, Terre Haute, IN 47808.

**Phone:** 812-232-9481. **Fax:** 812-232-8953.

**Web Site:** <http://www.wthitv.com>

**Technical Facilities:** Channel No. 10 (192-198 MHz). Authorized power: 316-kw visual, 31.6-kw aural. Antenna: 960-ft above av. terrain, 993-ft. above ground, 1549-ft. above sea level.

Latitude 39° 14' 36"  
Longitude 87° 23' 07"

**Transmitter:** E of U.S. 41, 0.34-mi. S of Farmersburg.

**Digital Facilities:** Channel No. 24 (530-536 MHz). Power: 189-kw max. visual, aural. Antenna: 863-ft above av. terrain, 856-ft. above ground, 1410-ft. above sea level.

Latitude 39° 14' 36"  
Longitude 87° 23' 07"

**FCC Digital File Number:** BPCDT-19991028ADV. Granted: April 21, 2006.

**Note:** Latitude and longitude coordinates shown are based on the North American Datum of 1927 (NAD 27) as currently required by the Mass Media Bureau of the FCC.

**Multichannel TV Sound:** Stereo only.

**Satellite Earth Station:** ADM, 6.1-meter; Scientific-Atlanta receivers.

**FM Affiliate:** WWVR-FM, 3-kw, 105.5 MHz, WTHI-FM, 50-kw, 99.9 MHz (No. 260), 500-ft.

**News Services:** CNN Newsource, CBS Newspath, AP.

**Ownership:** LIN TV Corp. (Group Owner).

**Began Operation:** July 22, 1954. Sale to present owner by Emmis Communications Corp. approved by FCC November 29, 2005.

**Represented (sales):** Continental Television Sales.

**Represented (legal):** Covington & Burling.

**Represented (engineering):** Cohen Dippell & Everist PC.

**Personnel:**

David Bailey, Senior Vice President & General Manager.

Rod Garvin, Operations, Program & Promotions Director.

Todd Weber, General Sales Manager.

Nick Telezyn, Local Sales Manager.

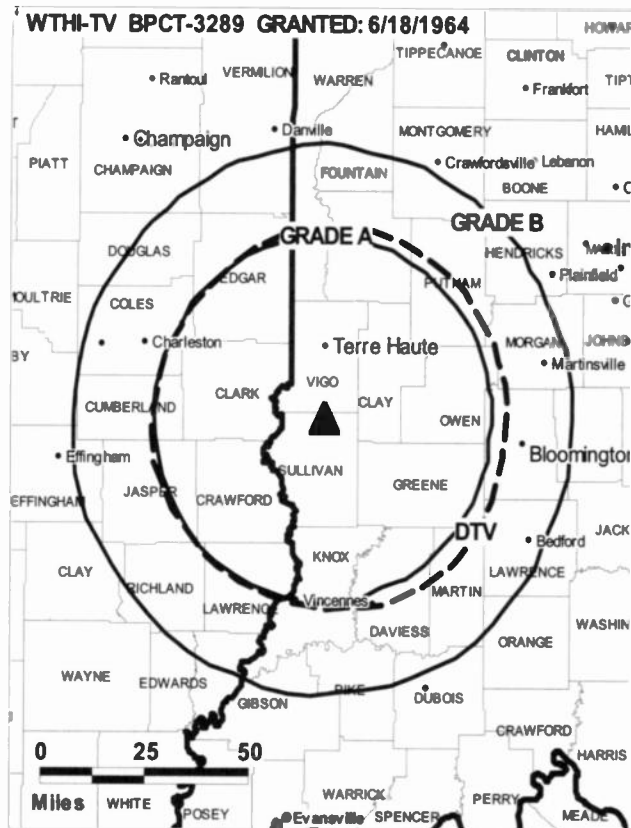
Alisa Ennis, Regional Sales Manager.

Mark Carros, News Director.

Jeff Tucker, Chief Engineer.

Gary Crowder, Personnel Director & Business Manager.

Jim Swander, Director, Business Development.



© 2007 Warren Communications News

Angela Thompson, Traffic Manager.

**Rates:** On request.

**City of License:** Terre Haute. **Station DMA:** Terre Haute, IN. **Rank:** 151.

Circulation © 2006 Nielsen. Coverage based on Nielsen study.

GrandTotal	Cable TV Households	Non-cable TV Households	Total TV Households
Estimated Station Totals *	175,160	133,140	308,300
Average Weekly Circulation (2006)	79,195	61,743	140,938
Average Daily Circulation (2006)			74,661
Station DMA Total	Cable TV Households	Non-cable TV Households	Total TV Households
Estimated Station Totals *	75,160	70,470	145,630
Average Weekly Circulation (2006)	56,720	48,749	105,469
Average Daily Circulation (2006)			62,201
Other DMA Total	Cable TV Households	Non-cable TV Households	Total TV Households
Estimated Station Totals *	100,000	62,670	162,670
Average Weekly Circulation (2006)	22,475	12,994	35,469
Average Daily Circulation (2006)			12,460

\*Estimated station totals are sums of the Nielsen TV and Cable TV household estimates for each county in which the station registers viewing of more than 5% as per the Nielsen Survey Methods.

**WTWO**  
**Ch. 2**

**Network Service:** NBC.

**Licensee:** Nexstar Finance Inc., 909 Lake Carolyn Pkwy., Suite 1450, Irving, TX 75039.

**Studio:** 10849 N. U.S. Hwy. 41 S, Farmersburg, IN 47850.

**Mailing Address:** Box 299, Terre Haute, IN 47808.

**Phone:** 812-232-9504; 812-696-2121. **Fax:** 812-696-2755.

**E-mail:** gm@wtwo.com

**Web Site:** http://www.wtwo.com/

**Technical Facilities:** Channel No. 2 (54-60 MHz). Authorized power: 100-kw visual, 19.5-kw aural. Antenna: 950-ft above av. terrain, 999-ft. above ground, 1549-ft. above sea level.

Latitude 39° 14' 33"  
Longitude 87° 23' 29"

**Transmitter:** 1-mi. SW of Farmersburg, IN on W side of U.S. Hwys. 41 & 150.

**Digital Facilities:** Channel No. 36 (602-608 MHz). Power: 10-kw max. visual. Antenna: 824-ft above av. terrain, 815-ft. above ground, 1365-ft. above sea level.

Latitude 39° 14' 33"  
Longitude 87° 23' 29"

**FCC Digital File Number:** BPCDT-19991029AGM. Granted: November 05, 2004.

**Note:** Latitude and longitude coordinates shown are based on the North American Datum of 1927 (NAD 27) as currently required by the Mass Media Bureau of the FCC.

**Satellite Earth Stations:** Transmitter Harris; Harris, 7-meter Ku-band; ADM, 7-meter C-band; Hughes, 2-meter Ku-band; Harris, 3-meter Ku-band; AFC, 3.6-meter Ku-band; Uniden, Toshiba, Hughes, Harris, Avcom receivers.

**News Services:** NBC News Channel, CNN Newsource, AP.

**Ownership:** Nexstar Broadcasting Group Inc. (Group Owner).

**Began Operation:** September 1, 1965. Transfer of control to present owner from TCS Television Partners approved by FCC February 14, 1997. Sale to TCS Television Partners by Malcolm I. Glazer approved by FCC April 6, 1990 (Television Digest, Vol. 30:8, 26). Sale to Glazer by Booth Newspapers Inc. approved by FCC July 18, 1975 (Vol. 15:9). Sale to Booth by J. R. Livesay, John T. Gelder, et al., approved by FCC January 6, 1971.

**Represented (sales):** Blair Television.

**Represented (legal):** Drinker Biddle & Reath LLP.

**Personnel:**

Duane Lammers, General Manager.

Richard Haddox, Operations Manager.

Marty Monical, Director, Sales.

Jay Richer, Local Sales Manager.

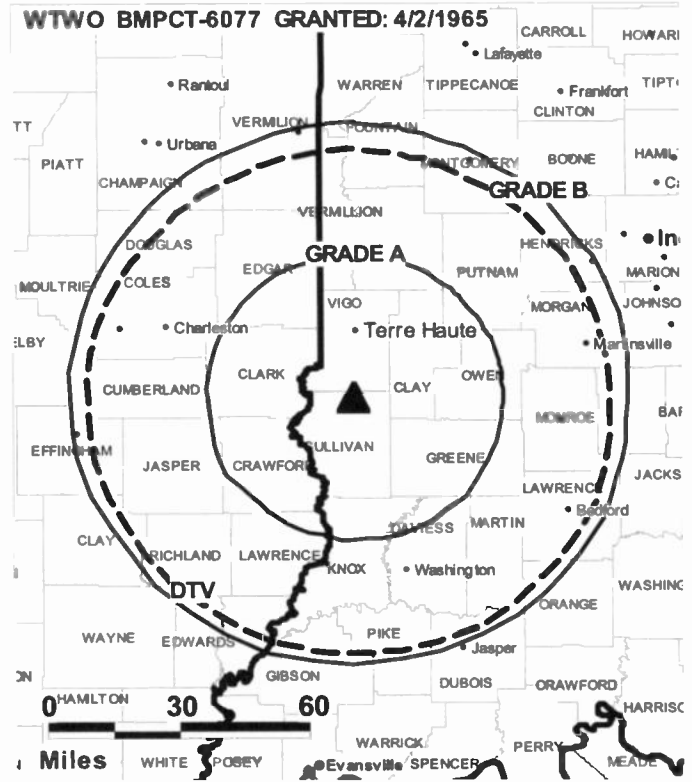
Kathy Dash, News Director.

Bruce Yowell, Chief Engineer.

Georgia Boles, Business Manager.

Chris O'Neal, Promotion Manager.

Stacy Daily, Production Manager.



© 2007 Warren Communications News

**Candy Edwards, Traffic Manager.**

**Patty Slevder, Human Resources Administrator.**

**Rates:** On request.

**City of License:** Terre Haute. **Station DMA:** Terre Haute, IN. **Rank:** 151.

Circulation © 2006 Nielsen. Coverage based on Nielsen study.

GrandTotal	Cable TV Households	Non-cable TV Households	Total TV Households
Estimated Station Totals *	148,090	107,450	255,540
Average Weekly Circulation (2006)	74,732	46,191	120,923
Average Daily Circulation (2006)			60,874
Station DMA Total	Cable TV Households	Non-cable TV Households	Total TV Households
Estimated Station Totals *	75,160	70,470	145,630
Average Weekly Circulation (2006)	55,182	39,887	95,069
Average Daily Circulation (2006)			52,435
Other DMA Total	Cable TV Households	Non-cable TV Households	Total TV Households
Estimated Station Totals *	72,930	36,980	109,910
Average Weekly Circulation (2006)	19,550	6,304	25,854
Average Daily Circulation (2006)			8,439

\*Estimated station totals are sums of the Nielsen TV and Cable TV household estimates for each county in which the station registers viewing of more than 5% as per the Nielsen Survey Methods.

**WTWO-DT**  
**Ch. 36**

**Network Service:** NBC.

**Grantee:** Nexstar Finance Inc., 909 Lake Carolyn Pkwy., Suite 1450, Irving, TX 75039.

**Studio:** 10849 N. U.S. Hwy. 41, Farmersburg, IN 47850.

**Mailing Address:** Box 299, Terre Haute, IN 47808.

**Phone:** 812-232-9504; 812-696-2121. **Fax:** 812-696-2755.

**E-mail:** gm@wtwo.com

**Web Site:** http://www.wtwo.com/

**Technical Facilities:** Channel No. 36 (602-608 MHz). Authorized power: 10-kw max. visual. Antenna: 824-ft above av. terrain, 815-ft. above ground, 1365-ft. above sea level.

Latitude	39°	14'	33"
Longitude	87°	23'	29"

Holds CP for change to 1000-kw max. visual, 951-ft above av. terrain, 943-ft. above ground, 1493-ft. above sea level; BMPCDT-20040312ADU.

**Note:** Latitude and longitude coordinates shown are based on the North American Datum of 1927 (NAD 27) as currently required by the Mass Media Bureau of the FCC.

**Ownership:** Nexstar Broadcasting Group Inc. (Group Owner).

**Began Operation:** Station operating under Special Temporary Authority at 1.92-kw max. visual; no on-air date

**Represented (legal):** Drinker Biddle & Reath LLP.

**Represented (sales):** Blair Television.

**Personnel:**

**Duane Lammers**, General Manager.

**Richard Haddock**, Operations Manager.

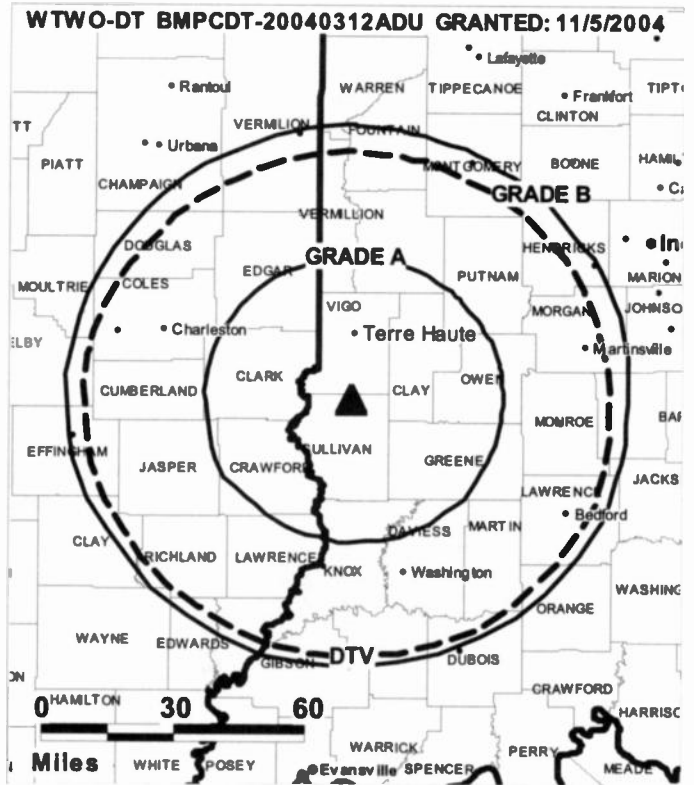
**Marty Monical**, Director, Sales.

**Jay Richer**, Local Sales Manager.

**Kathy Dash**, News Director.

**Bruce Yowell**, Chief Engineer.

**Georgia Boles**, Business Manager.



© 2007 Warren Communications News

**Chris O'Neal**, Promotion Manager.

**Stacy Daily**, Production Manager.

**Candy Edwards**, Traffic Manager.

**Patty Sleuder**, Human Resources Administrator.

**City of License:** Terre Haute. **Station DMA:** Terre Haute, IN. **Rank:** 151.

**Nielsen Data:** Not available.